APPENDIX F
PHASE I ESA – 16207 AND 16209 GALE AVENUE

This page intentionally left blank.

Phase I Environmental Site Assessment

Marici-City of Industry BESS – 16207 Gale Avenue

16207 and 16209 Gale Avenue

City of Industry, Los Angeles County, California

January 27, 2025 | Terracon Project No. LA247544.1

Prepared for:

Aypa Power Development, LLC
Mill Valley, California

Prepared by:

Terracon Consultants, Inc.
Colton, California

Nationwide
Terracon.com

- Facilities
- Environmental
- Geotechnical
- Materials

1355 East Cooley Drive
Colton, California 92324-3954
P 909-824-7311
Terracon.com

January 27, 2025

Aypa Power Development, LLC
1 Belvedere Place
Mill Valley, California 94941

Attn: Mr. Geoff Forner, Senior Manager of Development
P: (415) 720-3806
E: GForner@aypa.com

Re: Phase I Environmental Site Assessment
Marici-City of Industry BESS – 16207 Gale Avenue
16207 and 16209 Gale Avenue
City of Industry, Los Angeles County, California 91745
Terracon Project No. LA247544.1

Dear Mr. Forner:

Terracon Consultants, Inc. (Terracon) is pleased to submit the enclosed Phase I Environmental Site Assessment (ESA) report for the above-referenced subject property (hereinafter known as the "site"). This assessment was performed in accordance with our Master Services Agreement, dated September 15, 2022, and Terracon Task Order, dated September 6, 2024.

We appreciate the opportunity to be of service to you on this project. In addition to Phase I services, our professionals provide other environmental, geotechnical, construction materials, and facilities services on a wide variety of projects locally, regionally, and nationally. For more detailed information on all of Terracon's services please visit our website at www.terracon.com. If there are any questions regarding this report or if we may be of further assistance, please do not hesitate to contact us.

Sincerely,

Terracon Consultants, Inc.

Jennifer S. Van
Environmental Group Manger

Carl A. Parten
Senior Principal / Office Manager III

Dean Mantelzak
Assistant Scientist

Joe Rosenbery, P.G.
Department Manager II

Attachments

Table of Contents

Executive Summary 4
Findings and Opinions 4
Significant Data Gaps 7
Conclusions 7
1.0 Introduction 9
1.1 Site Description 9
1.2 Scope of Services 9
1.3 Standard of Care 10
1.4 Additional Scope Limitations, ASTM Deviations, and Data Gaps 11
1.5 Reliance 11
1.6 Client Provided Information 12
2.0 Physical Setting 13
3.0 Historical Use Information 14
3.1 Historical Topographic Maps, Aerial Photographs, and Sanborn Maps 14
3.2 Historical City Directories 16
3.3 Site Ownership 17
3.4 Title Search 17
3.5 Environmental Liens and Activity and Use Limitations 17
3.6 Interviews Regarding Current and Historical Site Uses 18
3.7 Prior Report Review 19
4.0 Records Review 20
4.1 Federal and State/Tribal Databases 20
4.2 Local Agency Inquiries 28
4.3 Local Area Knowledge 30
5.0 Site Reconnaissance 30
5.1 General Site Information 30
5.2 Overview of Current Site Occupants 31

5.3 Overview of Current Site Operations 31
5.4 Site Observations 31
6.0 Adjoining Property Reconaissance 34
7.0 Additional Services 35
8.0 DECLARATION 36

Appendices

APPENDIX A Exhibit 1: Topographic Map, Exhibit 2: Site Diagram
APPENDIX B Site Photographs
APPENDIX C Historical Documentation and User Questionnaire
APPENDIX D Environmental Database Information
APPENDIX E Credentials

Executive Summary

This Phase I Environmental Site Assessment (ESA) was performed in accordance with our Master Services Agreement, dated September 15, 2022, and Terracon Task Order, dated September 6, 2024, and was conducted consistent with the procedures included in ASTM E1527-21, *Standard Practice for Environmental Site Assessments: Phase I Environmental Site Assessment Process*. The purpose of this ESA was to assist the client in developing information to identify recognized environmental conditions (RECs) in connection with the site as reflected by the scope of this report. The ESA was conducted under the supervision or responsible charge of Carl A. Parten, Environmental Professional. Dean O. Mantelzak performed the site reconnaissance on October 28, 2024.

Findings and Opinions

A summary of findings is provided below. It should be recognized that details were not included or fully developed in this section, and the report must be read in its entirety for a comprehensive understanding of the items contained herein.

Site Description and Use

The site is located at 16207 and 16209 Gale Avenue in the City of Industry, Los Angeles County, California 91745, and consists of an approximately 20,000-square-foot, single-story industrial building (constructed in 1962), on an approximately 1.06-acre parcel of land, identified by Los Angeles County Assessor Identification Number (AIN): 8242-016-044. The site is further improved with asphalt-paved parking areas and driveways, landscaping, and utilities. At the time of the visual reconnaissance, the site was observed to be occupied by Sun Hong Foods, a food distributor with operations consisting of food product warehousing, freezers, distribution, and transportation services, as well as vacant offices.

Historical Information

Based on review of the historical information, the site consisted of undeveloped and/or agricultural land from as early as 1894 until 1962, when it was developed with the existing industrial building, Ward Way, and parking lot. In 1990, the property was developed with an auxiliary roofed area and was occupied by a stainless-steel sheet metal manufacturer.

Historical information regarding on-site businesses and operations from the early 1960s to the 1970s was not available for review. Based on a review of a client provided report (Phase I Environmental Site Assessment prepared by Environmental Services, LLC, dated November 7, 2022), from an interview with the past site owner, the site was used as an auto and tent parts warehouse facility from 2009-2022, occupied by a CNC machine

shop from 2009-2020, and by a stainless-steel commercial appliance manufacturer from 1970-2009.

Based on the longevity of industrial operations associated with a stainless-steel commercial appliance manufacturer (approximately 39 years), lack of information concerning waste streams for the site, irregular asphalt patching in the pavement areas identified during the site reconnaissance, and the likely use of petroleum and solvents/chemicals as part of the historical operations, the former manufacturing operations represents a REC to the site.

The surrounding properties consisted of undeveloped and/or agricultural land from as early as 1894, with the San Jose Creek to the north until 1952, when the adjoining southern and western properties were developed with a homestead. By the mid-1960s, the agricultural land was removed from the eastern, southern, and western adjoining properties, which were developed with the existing warehouses, parking lots, and Ward Way to the south. In the early 1980s the agricultural land was removed and replaced with the existing industrial warehouse and parking lot.

Historically, the site has been used for agricultural activities from at least 1928 to 1964. In Terracon's experience, the application of herbicides and pesticides to agricultural fields can leave trace amounts of the compounds in the shallow soil and/or groundwater; however, these residual amounts are generally below risk-based screening levels. Indication of pesticide and/or herbicide misuse or vegetative stress were not observed on the site during the site reconnaissance. The site was redeveloped with the current commercial/industrial building in 1962, which would have involved the grading and mixing of shallow soils. The site is mostly covered with the building and associated paved parking area. Based on the development of the site, the historical agricultural use of the site does not represent a REC to the site.

Records Review

Selected federal and state environmental regulatory databases as well as responses from state and local regulatory agencies were reviewed. The site was listed in the regulatory databases under the following business:

Hal Riger (16207 Gale Avenue), identified as the site, is listed in the Facility and Manifest Data (HAZNET), and Hazardous Waste Tracking System (HWTS) regulatory databases. Based on review of the HWTS and HAZNET databases, Hal Riger was identified with EPA ID No. CAC002646109, dated from September 2009 through March 2010, with an inactive status. Waste streams identified consisted of "ignitable"; "corrosives"; "waste oil and mixed oil"; "off specification, aged, or surplus organics"; and "liquids with pH less than or equal to 2". No indication of violations or releases were reported in the HAZNET and HWTS databases. Based on the facility's operations, regulatory status, waste streams identified and absence of reported releases and/or violations, the Hal Riger facility does not represent a REC to the site.

Metal Cutting Service and Ceromet, Inc. (16233 & 16235 East Gale Avenue), located to the adjoining east of the site, and in a topographic up-gradient position relative to the site, were listed in the California Environmental Reporting System Hazardous Waste (CERS HAZ Waste), Statewide SLIC Cases (GEOTRACKER) (CPS-SLIC), Well Investigation Program (WIP), Hazardous Waste Tracking System (HWTS), Hazardous Waste Electronic Manifest System (E Manifest), and Resource Conservation and Recovery Act Non-Generators/No Longer Regulated (RCRA NonGen/NLR) regulatory databases. According to the regulatory databases and a review of GeoTracker online databases, the facility was identified with CPS-SLIC Case No. T10000015653 and WIP Case List (File No. 105.0174), associated with the San Gabriel Valley (Area 4), listed above. However, based on review of the databases, the constituents of concern (PCE and TCE) were not identified; the facility was not reported as a contributor to the San Gabriel Valley (Area 4) groundwater plume; and the case was closed on May 1, 1989. Additionally, the facility was identified with CERS ID No: 10268503; Site ID No: 397476; Los Angeles County Permitted Facility; Facility ID No: 004829-105105; and active EPA ID No. CAL000028617 (under Metal Cutting Service), dated from 1990 and last updated in September 2024, as a hazardous waste generating facility with on-site waste treatment, and waste steams identified as "universal waste"; "unspecified aqueous solution"; "waste oil and mixed oil"; "oil/water separation sludge"; and "other organic solids". Based on the longevity of the Metal Cutting Service operations (approximately 49 years), the likely use of solvents/chemicals as part of the current and historical operations, and the topographic up-gradient position to the site, Metal Cutting Service represents a REC to the site.

The San Gabriel Valley (Area 4), identified as encompassing the site and surrounding areas, was identified in the FINDS, ECHO, Integrated Compliance Information System (ICIS), National Priorities List (NPL), Comprehensive Environmental Response, Compensation, & Liability Information System/Superfund Enterprise Management System (CERCLIS/SEMS), US Engineering Control (EC), Records of Decision (ROD), Potentially Reliable Party (PRP), and Area of Concern (AOCONCERN) regulatory databases. The NPL database indicates that the San Gabriel Valley (Area 4) is an area where VOC contamination in groundwater is at or above the maximum contaminant level (MCL) as designated by Region 9 EPA office.

Based on a review of available records, the site appears to be within an area with impacted groundwater above MCL; therefore, the San Gabriel Valley (Area 4) represents a REC and potential vapor encroachment condition (VEC), due to the anticipated depth of groundwater in the site vicinity.

The remaining listed facilities do not constitute RECs based upon facility characteristics, distance, and/or topographic gradient in relation to the site.

Site Reconnaissance

During the site reconnaissance, three five-gallon plastic containers of paint & primer, five empty 55-gallon drums, a condenser chiller system associated with two coolers, , and interior floor drains were observed. Based on site observations, the abovementioned features do not represent a REC to the site.

In addition, intermittent areas of cracked spotty oil-stained concrete and asphalt pavement were observed in the northeastern portion of the site, and irregular patching was observed on the southern portion of the site during the site reconnaissance. The areas of staining appeared to be a result of *de minimis* minor leaks from vehicles and vehicle repair activities and do not constitute a REC. Based on the longevity of industrial operations associated with a stainless-steel commercial appliance manufacturer (approximately 39 years) and lack of information concerning waste streams for the site, the irregular asphalt patching in the pavement areas represent a REC to the site.

Based on site observations, RECs were identified in connection with the irregular patching as discussed in the conclusions below.

Adjoining Properties

The property to the adjoining north and northwest consists of Ardmore Home Design Warehouse and Made Goods (918 South Stimson Avenue). The property to the adjoining east consists of Metal Cutting Service (16233 and 16235 Gale Avenue). The property to the adjoining south consists of LC Electrical and Lighting Corp-Industry Branch (16211 Gale Avenue) and Crown City Furniture Manufacturing (closed, 16213 Gale Avenue). Ward Way abuts the site to the west, followed by Pacific Tent (16203 Gale Avenue) and DPS Diesel Parts & Services (16205 Gale Avenue).

RECs were identified with the site associated with the eastern adjoining Metal Cutting Service in close proximity to the site, which is further discussed in Section 4.1.

Significant Data Gaps

No Significant Data Gaps (SDGs) were identified.

Additional Services

Per the agreed scope of services, additional services as outlined in the proposal, including items described in Section 13.0 (Non-Scope Considerations) of ASTM E1527-21, were not conducted.

Conclusions

We have performed a Phase I ESA consistent with the procedures included in ASTM Practice E1527-21 of the Marici-City of Industry BESS – 16207 Gale Avenue, located at

16207 and 16209 Gale Avenue in the City of Industry, Los Angeles County, California 91745, the site.

The following RECs, Controlled RECs (CRECs) and/or Significant Data Gaps (SDGs) were identified in connection with the site.

- Based on the longevity of industrial operations associated with a stainless-steel commercial appliance manufacturer (approximately 39 years), lack of information concerning waste streams for the site, irregular asphalt patching in the pavement areas during the site reconnaissance, and the likely use of petroleum and solvents/chemicals as part of the historical operations, the former manufacturing operations represents a REC to the site.
- Based on the longevity of the eastern adjoining Metal Cutting Service (16233 and 16235 Gale Avenue) operations (approximately 49 years), the likely use of solvents/chemicals as part of the current and historical operations and the proximity and relative topographic up-gradient position to the site, the Metal Cutting Service represents a REC to the site.
- Based on a review of available records, the site is located within an area with TCE and PCE impacted groundwater above MCL; therefore, the San Gabriel Valley (Area 4) represents a REC and VEC, due to the anticipated depth of groundwater in the site vicinity.

1.0 Introduction

1.1 Site Description

Site Name	Marici-City of Industry BESS – 16207 Gale Avenue
Site Location/Address	16207 and 16209 Gale Avenue in the City of Industry, Los Angeles County, California 91745; Los Angeles County AIN: 8242-016-044.
Land Area	Approximately 1.06-acres
Site Improvements	The site is improved with an approximately 20,000-square-foot, single-story industrial building (constructed in 1962), with asphalt-paved parking areas and driveways, concrete-paved loading docks, landscaping, and utilities.
Anticipated Future Site Use	Development of on-site Battery Energy Storage System (BESS)
Reason for the ESA	Acquisition for BESS development

The location of the site is depicted on Exhibit 1 of Appendix A, which was reproduced from a portion of the Baldwin Park and La Habra, California, USGS 7.5-minute series topographic maps (2018). The site and adjoining properties are depicted on the Site Diagram, which is included as Exhibit 2 of Appendix A.

1.2 Scope of Services

This Phase I ESA was performed in accordance with our Master Services Agreement, dated September 15, 2022, and Terracon Task Order, dated September 6, 2024, and was conducted consistent with the procedures included in ASTM E1527-21, *Standard Practice for Environmental Site Assessments: Phase I Environmental Site Assessment Process*. The purpose of this ESA was to assist the client in developing information to identify RECs in connection with the site as reflected by the scope of this report. Recognized environmental conditions are defined by ASTM E1527-21 as "(1) the presence of hazardous substances or petroleum products in, on, or at the subject property due to a release to the environment; (2) the likely presence of hazardous substances or petroleum products in, on, or at the subject property due to a release or likely release to the environment; or (3) the presence of hazardous substances or petroleum products in, on, or at the subject property under conditions that pose a material threat of a future release to the environment." <u>This ESA includes consideration of the movement of hazardous substances and petroleum products in any form, including migration of vapor in the subsurface.</u> A de minimis condition is not a recognized environmental condition.

This purpose was undertaken through user-provided information, a regulatory database review, historical and physical records review, interviews (including local government inquiries, as applicable), and a visual noninvasive reconnaissance of the site and adjoining properties. Limitations, ASTM deviations, and significant data gaps (if identified) are noted in the applicable sections of the report.

PFAS are a family of compounds which are considered emerging contaminants of concern due to their mobility and longevity in the environment. PFAS has been used in many products, including but not limited to fire-fighting foam, anti-stick coatings, stain and water-repellent coatings, electroplating, and paper products, among others. On July 8, 2024, US EPA designated two PFAS compounds, perfluorooctanoic acid (PFOA) and perfluorooctanesulfonic acid (PFOS), including their salts and structural isomers, as hazardous substances under CERCLA; accordingly, PFOA and PFOS will be evaluated within the scope of E1527-21. Please note that PFAS compounds are ubiquitous in the environment and this limited review is not to be construed as confirmation that PFAS compounds are not present in, at or under the site.

1.3 Standard of Care

This ESA was performed in accordance with generally accepted practices of this profession, undertaken in similar studies at the same time and in the same geographical area. We have endeavored to meet this standard of care, but may be limited by conditions encountered during performance, a client-driven scope of work, or inability to review information not received by the report date. Where appropriate, these limitations are discussed in the text of the report, and an evaluation of their significance with respect to our findings has been conducted.

Phase I ESAs, such as the one performed at this site, are of limited scope, are noninvasive, and cannot eliminate the potential that hazardous, toxic, or petroleum substances are present or have been released at the site beyond what is identified by the limited scope of this ESA. In conducting the limited scope of services described herein, certain sources of information and public records were not reviewed. It should be recognized that environmental concerns may be documented in public records that were not reviewed. No ESA can wholly eliminate uncertainty regarding the potential for RECs in connection with a property. Performance of this practice is intended to reduce, but not eliminate, uncertainty regarding the potential for RECs. No warranties, express or implied, are intended or made. The limitations herein must be considered when the user of this report formulates opinions as to risks associated with the site or otherwise uses the report for any other purpose. These risks may be further evaluated – but not eliminated – through additional research or assessment. We will, upon request, advise you of additional research or assessment options that may be available and associated costs.

1.4 Additional Scope Limitations, ASTM Deviations, and Data Gaps

Based upon the agreed-on scope of services, this ESA did not include subsurface or other invasive assessments, vapor intrusion assessments or indoor air quality assessments (i.e., evaluation of the presence of vapors within a building structure), business environmental risk evaluations, or other services not particularly identified and discussed herein. Credentials of the company (Statement of Qualifications) have not been included in this report but are available upon request. Pertinent documents are referred to in the text of this report, and a separate reference section has not been included. Reasonable attempts were made to obtain information within the scope and time constraints set forth by the client; however, in some instances, information requested is not, or was not, received by the issuance date of the report. Information obtained for this ESA was received from several sources that we believe to be reliable; nonetheless, the authenticity or reliability of these sources cannot and is not warranted hereunder. This ESA was further limited by the following:

- Reasonable attempts were made to contact the site owner; however, at the issuance of this report, an interview with the site owner was not performed. Based on a review of other historical and regulatory information obtained as part of this ESA, the absence of this information does not constitute a significant data gap.

This report represents our service to you as of the report date and constitutes our final document; its text may not be altered after final issuance. Findings in this report are based upon the site's current utilization, information derived from the most recent reconnaissance and from other activities described herein; such information is subject to change. Certain indicators of the presence of hazardous substances, petroleum products or PFAS compounds may have been latent, inaccessible, unobservable, or not present during the most recent reconnaissance and may subsequently become observable (such as after site renovation or development). Further, these services are not to be construed as legal interpretation or advice.

1.5 Reliance

This ESA report is prepared for the exclusive use and reliance of Aypa Power Development, LLC. Use or reliance by any other party is prohibited without the written authorization of Aypa Power Development, LLC and Terracon Consultants, Inc. (Terracon).

Reliance on the ESA by the client and all authorized parties will be subject to the terms, conditions and limitations stated in the proposal, ESA report, and Terracon's Agreement. The limitation of liability defined in the Agreement is the aggregate limit of Terracon's liability to the client and all relying parties.

Continued viability of this report is subject to ASTM E1527-21 Section 4.6. If the ESA will be used by a different user (third party) than the user for whom the ESA was originally prepared, the third party must also satisfy the user's responsibilities in Section 6 of ASTM E1527-21.

1.6 Client Provided Information

Prior to the site visit, Mr. Kyle Rouke, client's representative, was asked to provide the following user questionnaire information as described in ASTM E1527-21 Section 6.

Client Questionnaire Responses

Client Questionnaire Item	Client Did Not Respond	Client's Response		
		N/A	Yes	No
Actual Knowledge of Environmental Liens or Activity Use Limitations (AULs) that may encumber the site.				X
Actual Knowledge of Activity Use Limitations (AULs) that may encumber the site.				X
Specialized Knowledge or Experience that is material to a REC in connection with the site.				X
Actual Knowledge of a Lower Purchase Price because contamination is known or believed to be present at the site.			X*	
Commonly Known or Reasonably Ascertainable Information that is material to a REC in connection with the site.				X
Obvious Indicators of Releases at the site.				X

N/A = Not Applicable

*The client answered "Yes" to the purchase price reasonably reflecting the fair market value of the property.

Terracon's consideration of the client provided information did not identify RECs. A copy of the questionnaire is included in Appendix C.

2.0 Physical Setting

Physical Setting Information		Source
Topography		
Site Elevation	Approximately 350 feet above mean sea level (msl).	USGS Topographic Maps, Baldwin Park and La Habra, California, California Quadrangle, dated 2021-2022 (Appendix A)
Topographic Gradient	Sloping toward the northwest.	
Closest Surface Water	The San Jose Creek Diversion Channel (concrete-lined) is located approximately 900 feet northeast of the site.	
Soil Characteristics		
Soil Type	Urban Land, Ballona-Typic Xerorthents	Soil Survey of Los Angeles, California, Southeastern Part (CA696); United States Department of Agriculture (USDA) Natural Resource Conservation Service (NRCS); Issued September 2023. https://websoilsurvey.sc.egov.usda.gov
Description	Xerorthents, fine substratum complex soils, are well drained with high runoff, and 0 to 5 percent slopes. The soil profile consists of 0 to 13 inches below ground surface (bgs) loam, 13 to 47 inches bgs clay loam, 47 to 57 inches bgs clay, and 57 to 79 inches bgs clay loam. Ballona soils are well drained with medium runoff, and 0 to 5 percent slopes. The soil profile consists of 0 to 18 inches bgs loam, 18 to 31 inches bgs clay loam, and 31 to 79 inches bgs clay. Parent material consists of human-transported material over young alluvium derived from sedimentary rock.	
Geology/Hydrogeology		
Formation	Quaternary alluvial deposits (Qyf)	Geologic map of the Baldwin Park 7.5 quadrangle, Los Angeles County, California Division of Mines and Geology (Tan, S.S., 2000); https://ngmdb.usgs.gov/mapview
Description	Unconsolidated, younger (Holocene) undivided alluvial fan and valley deposits.	

Physical Setting Information		Source
Estimated Depth to First Occurrence of Groundwater	Groundwater was encountered at a depth of approximately 25 feet bgs, measured in two off-site groundwater monitoring wells (measured on March 29, 1993) located 690 feet southwest of the site.	Water Quality Control Board GeoTracker: Cleanup Program Site (Global ID No. T0603703132) 7-11 #23961; 16107 Gale Avenue, Industry, California 91745; Narrative Work Description report; August 2018. GeoTracker (ca.gov)
*Hydrogeologic Gradient	Northwest	

* The groundwater flow direction and the depth to shallow, unconfined groundwater, if present, would likely vary depending upon seasonal variations in rainfall and other hydrogeological features. Without the benefit of on-site groundwater monitoring wells surveyed to a datum, groundwater depth and flow direction beneath the site cannot be directly ascertained.

3.0 Historical Use Information

Terracon reviewed the following historical sources to develop a history of the previous uses of the site and surrounding area, in order to help identify RECs associated with past uses. Copies of selected historical documents are included in Appendix C.

3.1 Historical Topographic Maps, Aerial Photographs, and Sanborn Maps

Readily available historical USGS topographic maps, selected historical aerial photographs (at approximately 10-to-15-year intervals) and historical fire insurance maps produced by the Sanborn Map Company were reviewed to evaluate land development and obtain information concerning the history of development on and near the site. Reviewed historical topographic maps and aerial photographs are summarized below.

Historical fire insurance maps produced by the Sanborn Map Company were requested from Environmental Data Resources, Inc. (EDR) to evaluate past uses and relevant characteristics of the site and surrounding properties. Based upon inquiries to the above-listed Sanborn provider, Sanborn maps were not available for the site.

- Topographic maps:
  - Pomona, California; published in **1894**, **1897**, **1898**, and **1904** (1:62,500)
  - Anaheim, California; published in **1896**, **1898**, and **1901** (1:62,500)

- Corona, California; published in **1902** (1:125,000)
- La Habra, California; published in **1927**; photo revised in 1950 from **1947** aerial photographs; photo revised in 1952 from **1947** aerial photographs; photo revised in 1964 from **1963** aerial photographs; photo revised in 1972 from **1972** aerial photographs; photo revised in 1974 from **1974** aerial photographs; photo revised in 1981 from **1981** aerial photographs; ; published in **2012**, **2015**, **2018**, and **2022** (1:24,000)
- Puente, California; published in **1927** (1:24,000)
- Coyote Hills, California, published in **1935** (1:31,680)
- Anaheim, California, published in **1942** (1:50,000)
- Baldwin Park, California; photo revised in 1953 from **1952** aerial photographs; photo revised in 1966 from **1964** aerial photographs; photo revised in 1972 from **1972** aerial photographs; photo revised in 1981 from **1978** aerial photographs; published in **2012**, **2015**, **2018**, and **2021** (1:24,000)

- Aerial photographs:
  - FAIR; **1928**; 1”=500’
  - USDA; **1938**, **1952**, **1990**, and **2002**; 1”=500’
  - USGS; **1964**; 1”=500’
  - EDR Proprietary Brewster pacific; **1970**, **1977**, **1981**, **1983**; 1”=500’
  - USGS/DOQQ; **1994**; 1”=500’
  - USDA/NAIP; **2005**, **2009**, **2012**, **2016**, and **2020**, 1”=500’

Historical Maps and Aerial Photographs

Direction	Description
Site	Undeveloped land (1894-1927); agricultural land (1928-1952); developed with existing industrial building, Ward Way, and parking lot (1964-1983); developed with additional auxiliary roofed area (1990-2020).
North	Undeveloped land (1894-1927); agricultural land (1928-1981); agriculture removed, developed with existing industrial warehouse and parking lot (1983-2020).
East	Undeveloped land (1894-1927); agricultural land (1928-1952); developed with existing industrial building and parking lot (1964-2020).

Direction	Description
South	Undeveloped land (1894-1927); agricultural land (1928-1952); developed with homestead (1952); agriculture removed, developed with existing industrial warehouse, parking lot, and Ward Way (1964-2020).
West	Undeveloped land (1894-1927); agricultural land (1928-1952); developed with homestead (1952); agriculture removed, developed with existing industrial warehouses and parking lot (1964-2020).

Historically, the site has been used for agricultural activities from at least 1928 to 1952. In Terracon's experience, the application of herbicides and pesticides to agricultural fields can leave trace amounts of the compounds in the shallow soil and/or groundwater; however, these residual amounts are generally below risk-based screening levels. Indications of pesticide and/or herbicide misuse or vegetative stress were not observed on the site during the site reconnaissance. The site was redeveloped as an industrial facility in 1962, which would have involved the grading and mixing of shallow soils. The site is mostly covered with the building and associated paved parking area. Based on the development of the site, the historical agricultural use of the site does not represent a REC to the site.

3.2 Historical City Directories

The EDR Digital Archive, Cole Information, Haines & Company, Inc., Pacific Bell, Pacific Telephones, R. L. Polk & Co., GTE, The Pacific Telephone & Telegraph Company, Los Angeles Directory Co., and Southern California Telephone Co. city directories used in this study were made available through EDR (selected years reviewed: 1920-2020) and were reviewed at approximate five-year intervals, if readily available. Gale Avenue listings were not available prior to 1971. The current street address for the site was identified as 16207 Gale Avenue and 16209 Gale Avenue.

Historical City Directories

Direction	Description
Site	**16207 Gale Avenue**: No listings (1920-2020). **16209 Gale Avenue**: No listings (1920-2020). **16209 Ward Way**: No listings (1920-2013); AFB Enterprise (2014); No listings (2015-2020).
North	***918 South Stimson Avenue***: No listings (1920-1956); Thos Torres (1957-1959); Virgil Scott (1960); Lucas Wall, Raymond Smith (1966-1984); *United Stationers* (1985-2003); no listings (2004-2020).
East	***16233 Gale Avenue***: No listings (1920-1975); *Metal Cutting Service* (1976-2020). ***16235 Gale Avenue***: No listings (1920-2020).

Direction	Description
South	***16211 Gale Avenue***: No listings (1920-2002); S Buccola's (2003); No listings (2004-2020). ***16213 Gale Avenue***: No listings (1920-1970); Allan Keith Corporation (1971-1994), Jamestown West (1995-2002); *Buccola Manufacturing Inc*., *Crown City Furniture Manufacturing*, Jamestown West (2003-2004); *Crown City Furniture*, *Buccola Manufacturing Inc*. (2005-2009); Jamestown West, *Crown City Table Inc., Crown City Furniture Manufacturing, Buccola Manufacturing Inc*. (2010-2013), *Crown City Furniture Manufacturing*, Jamestown West, *Buccola Manufacturing Inc*. (2014); No listings (2015-2020).
West	**16203 Gale Avenue**: No listings (1920-2002); Boar 8 One Inc., Canalel (2003); B One Enterprises (2010); No listings (2011-2020). **16203 Ward Way**: No listings (1920-2013); Pacific Tent Events Inc. (2014-2020). ***16205 Ward Way*:** No listings (1920-2004); Mil Spec Pack, *Krall Cast* (2005-2009); *Krallcast* (2010-2020). ***16207 Ward Way***: No listings (1920-1965); Jer Marai Lingerie (1966-1994); *LVI Inc*. (1992-2005); Canyon Swiss Inc. (2010-2014); No listings (2016-2020).

The above underlined and italicized addresses and facilities were listed in the regulatory databases.

3.3 Site Ownership

Based on a review of client-provided title documents (issued by Stewart Title Guaranty Company, dated September 10, 2024 and First American Title dated February 2, 2024), the site, located at 16207 Gale Avenue, City of Industry, California 91745 (AIN: 8242-016-044), is currently owned by DPAH Investment LLC, a California Limited Liability Company.

3.4 Title Search

A title search was not included as part of the scope of services; however, based on review of client-provided title documents (identified above), the title documents issued by Stewart Title Guaranty Company, indicated that prior owners included LVI Food Service Equipment; Trinh, LLC; and Riger Investment Properties.

3.5 Environmental Liens and Activity and Use Limitations

Based on review of client-provided title documents (identified above), the title documents issued by Stewart Title Guaranty Company did not identify environmental liens or activity and use limitations. Additionally, the EDR regulatory database report included a review of both Federal and State Engineering Control (EC) and Institutional

Control (IC) databases. Based on a review of the database report, the site is not listed on the EC or IC databases; however, the site is located within the San Gabriel Valley (Area 4), identified as encompassing the site and surrounding areas, which is identified in the regulatory databases as having an EC (further discussed in Section 4.1). Please note that in addition to these federal and state listings, AULs can be recorded at the county and municipal level that may not be listed in the regulatory database report. Environmental lien and activity and use limitation records recorded against the site were not provided by the client. At the direction of the client, performance of a review of these records was not included as part of the scope of services and unless notified otherwise, we assume that the client is evaluating this information outside the scope of this report.

3.6 Interviews Regarding Current and Historical Site Uses

The following individuals were interviewed regarding the current and historical use of the site.

Interviews

Interviewer	Name / Contact Method	Title	Date
Dean Mantelzak	Steven Lazerus / (626) 755-4474	Broker, Lazerus Properties	November 1, 2024
Dean Mantelzak	David Viel / (626) 333-4051	President and Owner, Metal Cutting Service	November 5, 2024

Terracon interviewed Mr. Lazerus, Broker, during the site reconnaissance. Mr. Lazerus indicated that he has been familiar with the site since purchasing it in 2022, and is unaware of the previous owners. He mentioned that the on-site operations consisted of permitted food storage and distribution operations. Mr. Lazerus also stated that other on-site features included a chiller condenser system and water heater, and that Waste Management picks up trash cans once a week. Additionally, Mr. Lazerus indicated that a prior Phase I Environmental Site Assessment was completed for the site in 2022, with no identified RECs. This Prior Report is further discussed below in Section 3.7.

Mr. Lazerus did not have knowledge of environmental liens or AULs encumbering the site or in connection with it. He was also not aware of environmental concerns associated with the site, nor any pending, threatened, or past environmental litigation, possible violations of environmental laws, possible environmental liability, or potential environmental concerns.

Terracon also interviewed Mr. Viel, president and owner of the eastern adjoining Metal Cutting Service about the site. Mr. Viel noted that the site had been occupied by a sheet metal manufacturing company, but was unaware of any other owners.

3.7 Prior Report Review

Terracon requested the client provide any previous environmental reports, permits, registrations, and geotechnical reports they are aware of for the site. A previous report was provided by the client to Terracon for review.

- Phase I Environmental Site Assessment
  16207 East Gale Avenue
  Industry, California 91745
  Dated: November 7, 2022
  Prepared by: Environmental Services, LLC.
  For: East West Bank

Environmental Services, LLC. completed a Phase I ESA in November 2022. The area assessed consisted of the same general area as the current site. According to the report, the site was unoccupied (16207 East Gale Avenue), and operations appeared to consist of office, storage, and warehouse use.

Based on a 2022 interview with Frank Trinh, the past site owner, Environmental Services, LLC noted that the site was used as an auto and tent parts warehouse facility from 2009-2022, occupied by a CNC machine shop from 2009-2020, and by a stainless-steel commercial appliance manufacturer from 1970-2009.

Based on a review of the findings and conclusions, Environmental Services, LLC. did not identify RECs, HRECs and/or CRECs associated with the site; however, Environmental Services, LLC. identified the site as being located within the San Gabriel Valley, Puente Valley Operable Unit (Area 4) Superfund site. According to Environmental Services, LLC., the site was not listed as a potentially responsible party (PRP). Based on the impact's regulatory oversight, relative topographic position, and distance relative to the site, Environmental Services, LLC. concluded that the San Gabriel Valley (Area 4) was not a REC. Environmental Services, LLC. did not recommend additional investigation.

Based on a review of a client provided report (Phase I Environmental Site Assessment prepared by Environmental Services, LLC, dated November 7, 2022), from an interview with the past site owner, the site was used as an auto and tent parts warehouse facility from 2009-2022, occupied by a CNC machine shop from 2009-2020, and by a stainless-steel commercial appliance manufacturer from 1970-2009.

Based on the longevity of industrial operations associated with a stainless-steel commercial appliance manufacturer (approximately 39 years) and lack of information concerning waste streams for the site, irregular asphalt patching in the pavement areas,

the likely use of petroleum and solvents/chemicals as part of the historical operations represents a REC to the site.

4.0 Records Review

Regulatory database information was provided by EDR, a contract information services company in a report dated September 19, 2024. The purpose of the records review was to identify RECs in connection with the site. Information in this section is subject to the accuracy of the data provided by the information services company and the date at which the information is updated. The scope herein did not include confirmation of facilities listed as "unmappable" by regulatory databases.

In some of the following subsections, the words up-gradient, cross-gradient, and down-gradient refer to the topographic gradient in relation to the site. As stated previously, the groundwater flow direction and the depth to shallow groundwater, if present, would likely vary depending upon seasonal variations in rainfall and the depth to the soil/bedrock interface. Without the benefit of on-site groundwater monitoring wells surveyed to a datum, groundwater depth and flow direction beneath the site cannot be directly ascertained.

4.1 Federal and State/Tribal Databases

Terracon reviewed standard federal, state, and tribal environmental record sources within the approximate minimum search distances as required by ASTM E1527-21 and presented in Table 2 of Section 8.0 of the Standard (Types of Government Records to be Reviewed). Further, to enhance and supplement the standard environmental record sources, Terracon reviewed additional federal, state, tribal, local, and proprietary environmental record sources, provided by the database firm, if potentially useful and reasonably ascertainable. Please refer to Appendix D (the environmental regulatory database report) for the number of listings within each database reviewed and database definitions and descriptions.

Due to conversion of address data to location coordinates and the accuracy of government records, the facility locations depicted in the environmental regulatory database report may not match actual physical locations. As such, Terracon attempted to field-verify the actual distances of facilities of concern from the site.

The site was listed in the regulatory databases.

The following table summarizes the site-specific information provided by the database and/or gathered by this office for identified facilities. Facilities within 500 feet of the site, are listed in order of proximity to the site. Additional discussion for the site follows the summary table.

Listed Facilities

Facility Name and Location	Estimated Distance / Direction / Gradient	Database Listings	Findings Summary
Hal Riger 16207 Gale Avenue	Site	HAZNET, HWTS	Not a REC, discussed below.
San Gabriel Valley (Area 4) Stimpson Avenue & Old Valley Road)	*Encompasses the site*	AOCONCERN, NPL, SEMS, US ENG Controls, ROD, ICIS, PRP	REC, discussed below.
Metal Cutting Service and Ceromet Inc. (DEST) 16233 East Gale Avenue & 16235 East Gale Avenue	Adjoining / East and southeast / Up-gradient	E MANIFEST, HWTS, RCRA NonGen / NLR, CERS HAZ WASTE, CPS-SLIC, WIP	REC, discussed below.
United Stationers/Challenger Enterprises Inc. 918 South Stimson Avenue	Adjoining / North and northwest / Down-gradient	WIP, CPS-SLIC	Not a REC, discussed below.
Orbis Industries Inc Dba Diato / Krall Cast inc. / Dps Diesel Parts & Service 16205 Ward Way	Adjoining / West-northwest / Down-gradient	CPS-SLIC, WIP, RCRA NonGen / NLR, E MANIFEST, HWTS	Not a REC, discussed below.
Future Hitech Planning / Canyon Swiss Inc / L.V.I. - Paul Taylor Ent. Inc. 16207 Ward Way	Adjoining / Southwest / Cross-gradient	HWTS, RCRA NonGen / NLR, HWTS, WIP, CPS-SLIC	Not a REC, discussed below.
Buccola Manufacturing Inc / Crown City Furniture Manufacturing 16213 East Gale Avenue	Adjoining / South / Up- to Cross-gradient	DRYCLEANERS, HWTS, WIP, CPS-SLIC	Not a REC, discussed below.

Facility Name and Location	Estimated Distance / Direction / Gradient	Database Listings	Findings Summary
White & Blue Lion Inc. 16265 Gale Avenue	100 feet / East / Up-gradient	HWTS	Not a REC, based on database review, regulatory status, and distance from the site.
Sun Belt Rentals 16157 Gale Avenue	115 feet / Southwest / Cross-gradient	HWTS	Not a REC, based on database review, distance, and topographic cross-gradient position relative to the site.
Southern California Gas Company 920 South Stimson Avenue	165 feet / West / Down-gradient	CERS HAZ WASTE, CERS TANKS, HIST UST, SWEEPS UST, UST, HWTS, Cortese, LUST, UST FINDER RELEASE, E MANIFEST, RCRA-SQG	Not a REC, discussed below.
M.G. Comfort Apparel Inc. / Phillips Machine & Welding / PMW Manufacturing 16119 East Gale Avenue	255 feet / Southwest / Cross-gradient	CPS-SLIC, DRYCLEANERS, HWTS, E MANIFEST, RCRA NonGen / NLR, WIP	Not a REC, based on database review, distance, and topographic cross-gradient position relative to the site.
Phillips Aerospace 16125 East Gale Avenue	255 feet / Southwest / Cross-gradient	HWTS, E MANIFEST, RCRA NonGen / NLR	Not a REC, based on database review, distance, and topographic cross-gradient position relative to the site.

Facility Name and Location	Estimated Distance / Direction / Gradient	Database Listings	Findings Summary
Southern California Edison (SCE) Walnut Substation 16333 Gale Avenue	440 feet / East / Up- to Cross-gradient	AST, CA FID UST, CERS HAZ Waste, CERS Tanks, Cortese, E Manifest, HIST UST, LUST, UST, UST Finder Release, RCRA-LQG, SWEEPS UST	Not a REC, based on database review, distance, and topographic down-gradient position relative to the site.

Hal Riger (16207 Gale Avenue)

Hal Riger (16207 Gale Avenue), identified as the site, is listed in the Facility and Manifest Data (HAZNET), and Hazardous Waste Tracking System (HWTS) regulatory databases. Based on review of the HWTS and HAZNET databases, Hal Riger was identified with EPA ID No. CAC002646109, dated from September 2009 through March 2010, with an inactive status. Waste streams identified consisted of "ignitable"; "corrosives"; "waste oil and mixed oil"; "off specification, aged, or surplus organics"; and "liquids with pH less than or equal to 2". No indication of violations or releases were reported in the HAZNET and HWTS databases. Based on the facility's regulatory status, waste streams identified and absence of reported releases and/or violations, the Hal Riger facility does not represent a REC to the site.

Metal Cutting Service and Ceromet Inc. (DEST) (16233 East Gale Avenue & 16235 East Gale Avenue (16233 East Gale Avenue & 16235 East Gale Avenue)

Metal Cutting Service and Ceromet, Inc., located to the adjoining east of the site, and in a topographic up-gradient position relative to the site, were listed in the California Environmental Reporting System Hazardous Waste (CERS HAZ Waste), Statewide SLIC Cases (GEOTRACKER) (CPS-SLIC), Well Investigation Program (WIP), Hazardous Waste Tracking System (HWTS), Hazardous Waste Electronic Manifest System (E Manifest), and Resource Conservation and Recovery Act Non-Generators/No Longer Regulated (RCRA NonGen/NLR) regulatory databases. According to the regulatory databases and a review of GeoTracker online databases, the facility was identified with CPS-SLIC Case No. T10000015653 and WIP Case List (File No. 105.0174), associated with the San Gabriel Valley (Area 4), listed above. However, based on review of the databases, the constituents of concern (PCE and TCE) were not identified; the facility was not reported as a contributor to the San Gabriel Valley (Area 4) groundwater plume; and the case was closed on May 1, 1989. Additionally, the facility was identified with CERS ID No: 10268503; Site ID No: 397476; Los Angeles County Permitted Facility; Facility ID No:

004829-105105; and active EPA ID No. CAL000028617 (under Metal Cutting Service), dated from 1990 and last updated in September 2024, as a hazardous waste generating facility with on-site waste treatment, and waste steams identified as "universal waste"; "unspecified aqueous solution"; "waste oil and mixed oil"; "oil/water separation sludge"; and "other organic solids". Based on the longevity of the Metal Cutting Service operations (approximately 49 years), the likely use of solvents/chemicals as part of the current and historical operations, and the topographic up-gradient position to the site, Metal Cutting Service represents a REC to the site.

San Gabriel Valley (Area 4) (Stimson Avenue and Old Valley Boulevard)

The San Gabriel Valley (Area 4), also known as Puente Valley Operable Unit, identified as encompassing the site and surrounding areas, was identified in the Integrated Compliance Information System (ICIS), National Priorities List (NPL), Comprehensive Environmental Response, Compensation, & Liability Information System/Superfund Enterprise Management System (CERCLIS/SEMS), US Engineering Control (EC), Records of Decision (ROD), Potentially Reliable Party (PRP), and Area of Concern (AOCONCERN) regulatory databases. The NPL database indicates that the San Gabriel Valley (Area 4) is an area where VOC contamination in groundwater is at or above the maximum contaminant level (MCL) as designated by Region 9 EPA office (EPA ID No. CAD980817985).

Based on a review of the NPL listing, the San Gabriel Valley (Area 4) is a groundwater plume that runs along the axis of the San Jose Creek in the San Gabriel ground water basin in the La Puente area of Los Angeles County, California. The plume is approximately one mile long and one mile wide. According to sampling and analyses conducted by State agencies and local water supply companies, groundwater within the site area is contaminated with perchloroethylene (PCE), carbon tetrachloride and trichloroethylene (TCE). Multiple public water wells in the area exceed the EPA Suggested No Adverse Response Levels (SNARL) for TCE and PCE. Cities and public water companies in the area have tested to ensure that their water supplies contain less than 5 parts per billion (ppb) of TCE, a level considered safe for human consumption. When alternative methods of reducing the TCE level below 5 ppb are not effective, wells are removed from service. This area, along with three other San Gabriel Valley areas, was added to the NPL in May 1984. In 1985, the California Regional Water Quality Control Board began its Well Investigation Program (WIP) to identify potential sources of groundwater contamination detected in water supply wells. In 1989, the EPA entered into a cooperative agreement to expand the WIP program to evaluate the nature and extent of contamination in the San Gabriel Valley. As part of this effort, numerus facilities in the area were evaluated with regard to their potential to be a contributor of the regional groundwater impacts. In September 1998, the Record of Decision (ROD) document was signed.

Based on a review of available records, the site appears to be within an area with impacted groundwater above MCL; therefore, the San Gabriel Valley (Area 4) represents

a REC and a potential vapor encroachment condition (VEC) to the site due to the anticipated depth of groundwater in the site vicinity.

United Stationers and Challenger Enterprises, Inc. (918 South Stimson Avenue)

United Stationers and Challenger Enterprises, Inc., identified to the adjoining north and northwest of the site, and in a topographic down-gradient position relative to the site, were listed in the CPS-SLIC and WIP regulatory databases. According to the regulatory databases and a review of GeoTracker online databases, the facility was identified with CPS-SLIC Case No. T10000015752 and WIP Case List (File No. 105.0292), associated with the San Gabriel Valley (Area 4), listed above. However, based on review of the databases, the constituents of concern (PCE and TCE) were not identified; the facility was not reported as a contributor to the San Gabriel Valley (Area 4) groundwater plume; and the case was closed on August 27, 1991. Based on review of the regulatory databases and GeoTracker database, clean-up case closure with regulatory oversight indicating the facility was not a contributor to the TCE/PCE regional plume, and topographic down-gradient position relative to the site, indication of RECs were not identified with Challenger Enterprises, Inc. and United Stationers.

Orbis Industries, Inc., dba Diato; Krall Cast, Inc.; and DPS Diesel Parts & Service (16205 Ward Way)

Orbis Industries, Inc., dba Diato; Krall Cast, Inc.; and DPS Diesel Parts & Service, identified to the adjoining west-northwest of the site, and in a topographic down-gradient position relative to the site, were listed in the RCRA NonGen/NLR, CPS-SLIC, and WIP regulatory databases. According to the regulatory databases and a review of GeoTracker online databases, the facility was identified with CPS-SLIC Case No. T10000015666 and WIP Case List (File No. 105.0193), associated with the San Gabriel Valley (Area 4), listed above. However, based on review of the databases, the constituents of concern (PCE and TCE) were not identified; the facility was not reported as a contributor to the San Gabriel Valley (Area 4) groundwater plume; and the case was closed on January 1, 1996. Based on review of the regulatory databases and GeoTracker database, clean-up case closure with regulatory oversight indicating the facility was not a contributor to the TCE/PCE regional plume, and topographic down-gradient position relative to the site, indication of RECs were not identified with Orbis Industries, Inc., dba Diato and Krall Cast, Inc.

Future Hitech Planning and L.V.I.-Paul Taylor Ent., Inc. (16207 Ward Way)

Future Hitech Planning and L.V.I.-Paul Taylor Ent., Inc., identified to the adjoining southwest of the site, and in a topographic cross-gradient position relative to the site, were listed in the RCRA NonGen/NLR, CPS-SLIC, and WIP regulatory databases. According to the regulatory databases and a review of GeoTracker online databases, the facility was identified with CPS-SLIC Case No. T10000015636 and WIP Case List (File No. 105.0151), associated with the San Gabriel Valley (Area 4), listed above. However,

based on review of the databases, the constituents of concern (PCE and TCE) were not identified; the facility was not reported as a contributor to the San Gabriel Valley (Area 4) groundwater plume; and the case was closed on October 18, 1996. Based on review of the regulatory databases and GeoTracker database, clean-up case closure with regulatory oversight indicating the facility was not a contributor to the TCE/PCE regional plume, and topographic cross-gradient position relative to the site, indication of RECs were not identified with the Future Hitech Planning and L.V.I.-Paul Taylor Ent., Inc. listings.

Buccola Manufacturing, Inc. and Crown City Furniture Manufacturing (16213 East Gale Avenue)

Buccola Manufacturing, Inc. and Crown City Furniture Manufacturing, identified to the adjoining south of the site, and in a topographic up- to cross-gradient position relative to the site, were listed in the HWTS, DRYCLEANERS, CPS-SLIC, and WIP regulatory databases. According to the regulatory databases and a review of GeoTracker online databases, Buccola Manufacturing, Inc was identified with CPS-SLIC Case No. T10000015544 and WIP Case List (File No. 105.0046); and Crown City Furniture Manufacturing was identified with CPS-SLIC Case No. T10000015562 and WIP Case List (File No. 105.0071), associated with the San Gabriel Valley (Area 4), listed above. However, based on review of the databases, the constituents of concern (PCE and TCE) were not identified; the businesses were not reported as a contributor to the San Gabriel Valley (Area 4) groundwater plume. The Buccola Manufacturing, Inc. case was closed on June 29, 1995, and the Crown City Furniture Manufacturing case was closed on March 17, 1997, with regulatory oversight indicating the facility was not a contributor to the TCE/PCE regional plume.

Additionally, Buccola Manufacturing, Inc. was identified as a drycleaning facility, with NAICS Code: 7211, as a "Power Laundries, Family and Commercial" business; NAICS Code: 81232 as a "Drycleaning and Laundry Services (except Coin-Operated)" business; and NAICS Code: 337121 as a "Upholstered Household Furniture Manufacturing" business. Based on review of the HWTS and HAZNET databases, 1990 through June 30, 2017, the business was identified with EPA ID No. CAL000028441, as facility with Non RCRA waste streams that consisted of "Unspecified organic liquid mixture"; "Off-specification, aged or surplus organics"; and "Unspecified solvent mixture"; and RCRA waste streams that consisted of "ignitable". Waste manifests obtained from the HWTS online database reported the waste flammables as "Waste flammable liquids N.O.S.", and "Enamel paint, Petroleum Distillates" in the quantity of 330-gallons in 2011; 55-gallons in 2006 and 2007, and 165-gallons in 2004. Halogenated solvent usage such as TCE and PCE, which are typically associated with drycleaning facilities, were not reported in the regulatory databases or waste manifests obtained. No indication of compliance violations were reported in the HAZNET and HWTS databases. Based on review of the regulatory databases and GeoTracker database, clean-up case closure with regulatory oversight indicating the facility was not a contributor to the TCE/PCE regional plume, and absence

of PCE and TCE reported use or release, the Buccola Manufacturing, Inc. and Crown City Furniture Manufacturing listing do not represent a REC to the site.

Southern California Gas Company (920 South Stimson Avenue)

Southern California Gas Company, located approximately 165 feet west of the site and in a topographic down-gradient position relative to the site, was listed in the CERS HAZ WASTE, CERS TANKS, Facility Inventory Database (CA FID UST), Statewide Environmental Evaluation Planning System Underground Storage Tank (SWEEPS UST), UST, HWTS, "Cortese" Hazardous Waste & Substances Site List (Cortese), Leaking Underground Storage Tanks (LUST), UST Finder Releases Databases (UST FINDER RELEASE), E MANIFEST, and RCRA-Small Quantity Generator (RCRA-SQG) regulatory databases. Based on review of the regulatory databases and the GeoTracker online database, the facility (which operates a 10,000-gallon gasoline UST, dispenser under a canopy, and associated product piping) was identified as a LUST Cleanup Site (Global ID No: T0603716061) for a gasoline release, in February 2008, when benzene-impacted groundwater, at concentrations of 1.9 micrograms per kilograms (µ/Kg) was identified at the facility. Based on the analytical data, the case was reported by the State of California Environmental Protection Agency and Los Angeles Regional Water Quality Control Board as "low risk", with the lateral and vertical extent of impact reported as "adequately defined" and "the residual soil and groundwater contamination would not cause any human health and environmental risk", and the LUST case was closed with no further action (NFA) letter, dated January 25, 2010. Based on review of the regulatory databases and GeoTracker online database, the LUST case closure with local agency oversight, distance, and topographic down-gradient position relative to the site, the Southern California Gas Company case listings do not represent a REC to the site.

The remaining facilities listed in the database report do not appear to represent RECs to the site at this time based upon regulatory status, apparent topographic gradient, and/or distance from the site.

Unmapped facilities are those that do not contain sufficient address or location information to evaluate the facility listing locations relative to the site. The report listed seven facilities in the unmapped section. Determining the location of unmapped facilities is beyond the scope of this assessment; however, the facility was not identified as the site or adjoining properties.

4.2 Local Agency Inquiries

Agency Contacted/ Contact Method	Response
South Coast Air Quality Management District (SCAQMD) / Online portal: https://www.aqmd.gov/nav/online-services/public-records Facility Information Detail (F.I.N.D.) / Online portal: F.I.N.D. (aqmd.gov)	On October 1, 2024, the SCAQMD responded that no records were found associated with the site. On October 1, 2024, an online records search of the F.I.N.D. database, indicated that no records were found associated with the site.
Los Angeles County Public Works Department/ Online portal: https://dpw.lacounty.gov/epd/CleanLA/OpenFileReview.aspx	On September 19, 2024, an online search of the Public Works Department indicated that no records were found associated with the site.
Los Angeles County of Public Works Bureau of Sanitation, Industrial Waste (LACSD) / E-mail online form: records_administrator@lacsd.org	On September 19, 2024, an online search of the LACSD indicated that no records were found associated with the site.
Los Angeles County Health Hazardous Materials Division (Fire Dept) / Online portal: https://www.fire.lacounty.gov/hhmd/public-records-requests	On September 19, 2024, the Los Angeles County Fire department responded that no records were found associated with the site.
County of Los Angeles Public Health Department / Email Form: phicor@ph.lacounty.gov	On October 1, 2024, the Los Angeles County Health department responded that no records were found associated with the site.
Los Angeles Regional Water Quality Control Board (RWQCB) / E-mail: rb4-publicrecords@waterboards.ca.gov	On September 27, 2024, the RWQCB responded that no records were found associated with the site.
State Water Resources Control Board; GeoTracker / Online portal: http://geotracker.waterboards.ca.gov	On October 7, 2024, an online records search of the GeoTracker database indicated that no records were found specifically on the site addresses; however, the site was identified as being located within the San Gabriel Valley (Area 4) Superfund site (also known as Puente

Agency Contacted/ Contact Method	Response
and California Storm Water Multiple Application & Report Tracking System (SMART) / Online portal: https://smarts.waterboards.ca.gov/smarts/PublicDataAccess	Valley Operable Unit. The San Gabriel Valley (Area 4) is further addressed in Section 4.1. On October 7, 2024, an online records search of the SMART databases, indicated that no records were found associated with the site.
DTSC Chatsworth Office / E-mail: ChatsworthFileRoom@dtsc.ca.gov DTSC EnviroStor Database / Online portal: www.envirostor.dtsc.ca.gov DTSC-HWTS / Online portal: https://hwts.dtsc.ca.gov	On October 1, 2024, the DTSC-Chatsworth office, responded that no records were found associated with the site. On October 7, 2024, an online records search of the EnviroStor database indicated that no records were found specifically on the site addresses; however, the site was identified as being located within the San Gabriel Valley (Area 4) Superfund site (also known as Puente Valley Operable Unit. The San Gabriel Valley (Area 4) is further addressed in Section 4.1. On October 7, 2024, an online search of the DTSC-HWTS database identified the following records associated with the site: ○ 16207 Gale Avenue: Identified under business name "Hal Riger"; EPA ID No. CAC002646109; inactive status; dated from September 2009 through March 2010; waste streams identified consisted of "ignitable"; "corrosives"; "waste oil and mixed oil"; "off specification, aged, or surplus organics"; and "liquids with pH less than or equal to 2". Indication of RECs were not identified with the listing.
City of Industry / Online portal: City of Industry, CA | Home	On October 1, 2024, the City of Industry responded with records that consisted of the following: ○ Building permits for improvements (occupant: LVI Food Service Equipment), dated from 2003-2004.

Agency Contacted/ Contact Method	Response
	The city records are included in Appendix C. RECs were not identified.

4.3 Local Area Knowledge

Based on a review of the California Department of Conservation, Geologic Energy Management Division well finder website (CalGEM GIS), the site is not identified within an oil field and there are no active or plugged oil production wells located at the site or adjoining properties.

Terracon researched on-line at the State Resources Water Control Board (SRWCB) GeoTracker database – Land Disposal Sites and landfills were not identified on-site or in the site vicinity.

5.0 Site Reconnaissance

5.1 General Site Information

Information contained in this section is based on a visual reconnaissance conducted while walking through the site and the accessible interior areas of structures, if any, located on the site. The site and adjoining properties are depicted on the Site Diagram, which is included in Exhibit 2 of Appendix A. Photo documentation of the site at the time of the visual reconnaissance is provided in Appendix B. Credentials of the individuals planning and conducting the site visit are included in Appendix E.

General Site Information

Site Reconnaissance				
Field Personnel	Dean Mantelzak			
Reconnaissance Date	October 28, 2024			
Weather Conditions	72 °F / Cloudy			
Site Contact/Title	Steven Lazerus / Broker Lazerus Properties			
Building Description				
Building Identification	**Building Use**	**Approx. Construction Date**	**Number of Stories**	**Approx. Size (ft²)**

Site Reconnaissance				
16207 Gale Avenue	Currently Sun Hong Foods and vacant office; past use by LVI Food Service Equipment; a trucking/freight hauling business	1962	1	20,000
Site Utilities				
Drinking Water	City of Industry Public Utilities			
Wastewater	City of Industry Public Utilities			
Electric	Southern California Edison (SCE)			
Natural Gas	Southern California Gas Company (SoCalGas)			

5.2 Overview of Current Site Occupants

At the time of the visual reconnaissance, the site was observed to be occupied by Sun Hong Foods and a vacant office.

5.3 Overview of Current Site Operations

On-site operations consisted of food product warehousing, freezers, distribution, and transportation services.

5.4 Site Observations

The following table summarizes site observations and interviews. Affirmative responses (designated by an "X") are discussed in more detail following the table.

Site Characteristics

Category	Item or Feature	Observed or Identified
Site Operations, Processes, and Equipment	Emergency generators	
	Elevators	
	Air compressors	
	Hydraulic lifts	
	Dry cleaning	
	Photo processing	
	Ventilation hoods and/or incinerators	

Category	Item or Feature	Observed or Identified
	Waste treatment systems and/or water treatment systems	
	Heating and/or cooling systems	
	Paint booths	
	Sub-grade mechanic pits	
	Wash-down areas or carwashes	
	Pesticide/herbicide production or storage	
	Printing operations	
	Metal finishing (electroplating, chrome plating, galvanizing, etc.)	
	Salvage operations	
	Oil, gas, or mineral production	
	Other processes or equipment	
Aboveground Chemical or Waste Storage	Aboveground storage tanks	
	Drums, barrels, and/or containers ≥ 5 gallons	X
	MSDS or SDS	
Underground Chemical or Waste Storage, Drainage or Collection Systems	Underground storage tanks or ancillary UST equipment	
	Sumps, cisterns, French drains, catch basins, and/or dry wells	
	Grease traps	
	Septic tanks and/or leach fields	
	Oil/water separators, clarifiers, sand traps, triple traps, interceptors	
	Pipeline markers	
	Interior floor drains	X
Electrical Transformers/ PCBs	Transformers and/or capacitors	
	Other equipment	
Releases or Potential Releases	Stressed vegetation	
	Stained soil	
	Stained pavement or similar surface	X
	Leachate and/or waste seeps	
	Trash, debris, and/or other waste materials	
	Dumping or disposal areas	

Category	Item or Feature	Observed or Identified
	Construction/demolition debris and/or dumped fill dirt	
	Surface water discoloration, odor, sheen, and/or free-floating product	
	Strong, pungent, or noxious odors	
	Exterior pipe discharges and/or other effluent discharges	
Other Notable Site Features	Surface water bodies	
	Quarries or pits	
	Wastewater lagoons	
	Wells	
	Soil Borings	

Site Operations, Processes, and Equipment

Heating and/or Cooling Systems

Site operations involve the use of a condenser chiller system to maintain control of air conditioning inside two coolers. The cooling towers are staged on the southeastern side of the site and are supplied by municipal water. A variety of water treatment chemicals (additives) are added in combination to the cooling system water in electronically controlled amounts for purposes of water conditioning, prevention of system corrosion, and microbe and fungal control. The cooling system is electronically monitored; and, when necessary, small amount of the cooling water within the system is replaced with fresh water. The water from the cooling system discharges to the municipal sewer system. Based on observations made during the site reconnaissance, the mechanical areas appeared organized, clean, and well-maintained; and, no indication of a release of petroleum products or hazardous substances was observed. As such, the cooling system operations as observed and described herein do not constitute a REC.

Aboveground Chemical or Waste Storage

Drums, Barrels, and/or Containers ≥ 5 Gallons

At the time of the site reconnaissance, three five-gallon plastic containers of paint & primer, and five empty 55-gallon drums were observed in vacant offices areas in the site building. The containers were not stored within secondary containment. No floor drains or sumps were observed in the vicinity of the containers and drums, and no surficial staining was observed in the vicinity of the containers. Based on site observations, the on-site containers and drums do not constitute RECs.

Underground Chemical or Waste Storage, Drainage or Collection Systems

Interior Floor Drains

One interior floor drain was observed in the warehousing areas, and one was observed in the bathroom area. The site is serviced by municipal sanitary sewer; however, the on-site contact Mr. Lazerus was unaware where the drains discharge. Based on the operations conducted within the spaces where the floor drains were observed, and the site's municipal sewer connection, the observed floor and trench drains do not constitute a REC.

Stained pavement of similar surface

Intermittent areas of cracked spotty oil-stained concrete and asphalt pavement were observed in the northeastern portion of the site, and irregular patching was observed on the southern portion of the site during the site reconnaissance. The areas of staining appeared to be a result of *de minimis* minor leaks from vehicles and vehicle repair activities and do not constitute a REC. Based on the longevity of industrial operations associated with a stainless-steel commercial appliance manufacturer (approximately 39 years) and lack of information concerning waste streams for the site, the irregular asphalt patching in the pavement areas represent a REC to the site.

6.0 Adjoining Property Reconaissance

Visual observations of adjoining properties (from site boundaries) are summarized below.

Adjoining Properties

Direction	Description
North	The property to the adjoining north and northwest consists of Ardmore Home Design Warehouse and Made Goods (918 South Stimson Avenue).
East	The property to the adjoining east consists of Metal Cutting Service (16233 and 16235 Gale Avenue).
South	The property to the adjoining south consists of LC Electrical and Lighting Corp-Industry Branch (16211 Gale Avenue) and Crown City Furniture Manufacturing (closed, 16213 Gale Avenue).
West	Ward Way abuts the site to the west, followed by Pacific Tent (16203 Gale Avenue) and DPS Diesel Parts & Services (16205 Gale Avenue).

RECs were identified with the site associated with the eastern adjoining Metal Cutting Service in close proximity to the site, which is previously discussed in Section 4.1.

7.0 Additional Services

Per the agreed scope of services specified in the proposal, additional services (asbestos sampling, lead-based paint sampling, wetlands evaluation, lead in drinking water testing, radon testing, vapor encroachment screening, etc.) were not conducted.

8.0 DECLARATION

I, Carl A. Parten, declare that, to the best of my professional knowledge and belief, I meet the definition of Environmental Professional as defined in Section 312.10 of 40 CFR 312; and I have the specific qualifications based on education, training, and experience to assess a property of the nature, history, and setting of the site. I have developed and performed the All Appropriate Inquiries in conformance with the standards and practices set forth in 40 CFR Part 312.

_____

Carl A. Parten

Senior Principal / Office Manager III

APPENDIX A

EXHIBIT 1: TOPOGRAPHIC MAP

EXHIBIT 2: SITE DIAGRAM

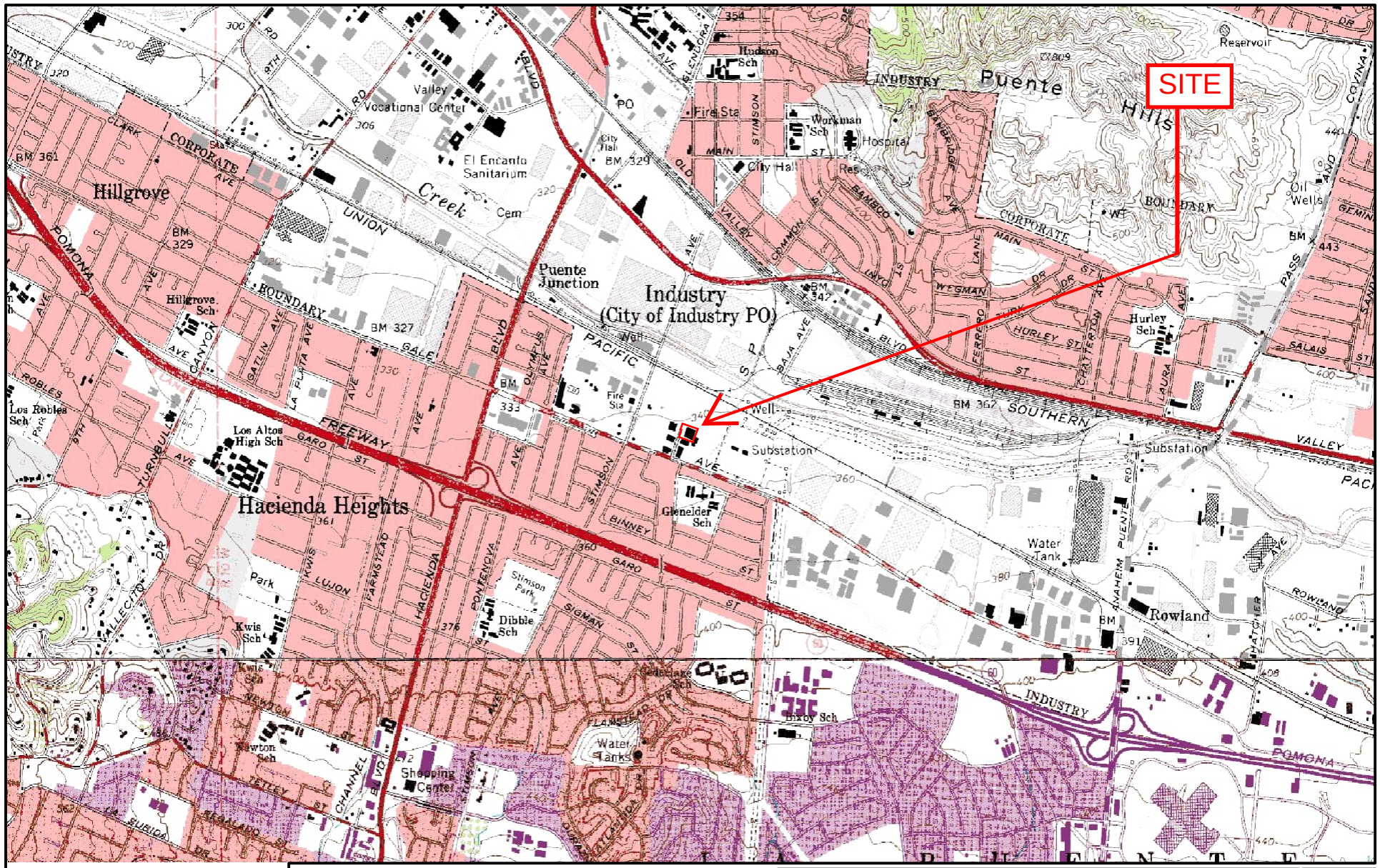
SITE
Hillgrove
Puente Hills
Industry
(City of Industry PO)
Puente Junction
Hacienda Heights
Los Altos High Sch
Los Robles Sch
Hillgrove Sch
Valley Vocational Center
El Encanto Sanitarium
Hudson Sch
Workman Sch
Hospital
City Hall
Fire Sta
Reservoir
Oil Wells
Hurley Sch
Gleneider Sch
Stimson Park
Dibble Sch
Kwis Sch
Newton Sch
Shopping Center
Water Tanks
Water Tank
Rowland
Substation
Well
Union Creek
Pacific
Southern
Valley
Freeway
Industry
Pomona
Corporate
Boundary
Gale
Garo
Binney
Sigman
Workman
Hurley
Salais
Rowland
Fairway
Puente
Hacienda
Stimson
Olympic
Fairway
Pontenova
Turnbull
Canyon
Gatlin
Los Robles
Vallecito
Lujon
Parkstead
Newton
Tetley
Channel
Seaward
Anaheim
Hatcher
Colima
Pass
Sandy
Gemini
Bamboo
Lane
Chatterton
Laura
Ferrero
Wegman
Common
Valley
Olympic
Baja
Fairway
Sunset
Main
Stimson
Hudson
Bambridge
Elendora
Clark
Corporate
Pomona
Union
Boundary
Gale
Garo
Binney
Sigman
Lujon
Parkstead
Hacienda
Pontenova
Stimson
Olympic
Turnbull
Canyon
Gatlin
Los Robles
Vallecito
Newton
Tetley
Channel
Seaward
Anaheim
Hatcher
Rowland

Date: 10/07/24 C:\Users\CherylDriscoll\OneDrive – TLP Solutions\drawings\Terracon\California\2024\LA247544-1.dwg Layout: site diagram Current Layer: -Existing (curbline)

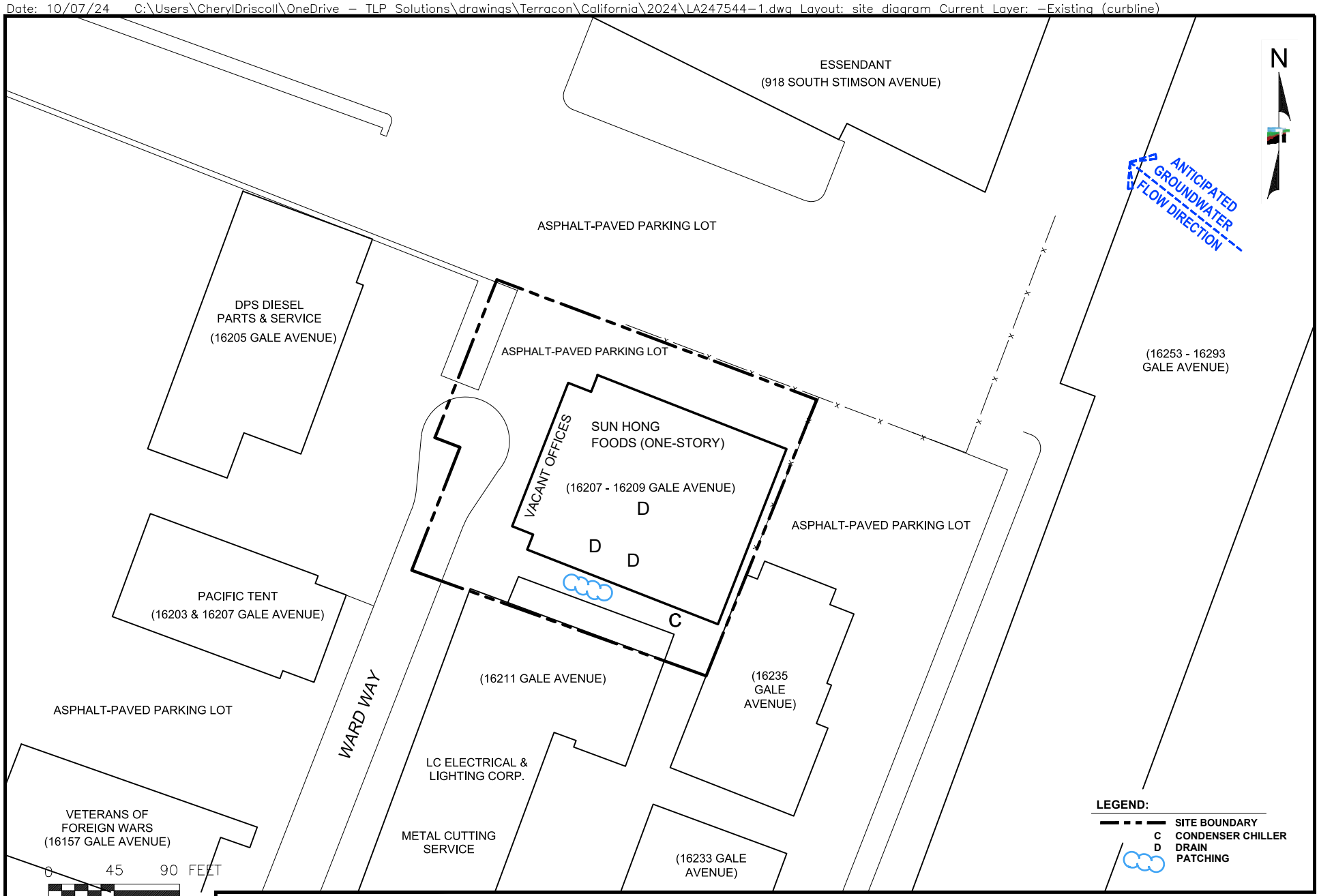

THIS DRAWING SHOULD NOT BE USED SEPARATELY FROM ORIGINAL REPORT.

Project Mngr:	JSV
Drawn By:	CDD
Checked By:	LSH
Approved By:	CAP
Project No.	LA247544.1
Scale:	AS SHOWN
Date:	10/07/24

Terracon
1355 East Cooley Drive
Colton, California 92324

SITE DIAGRAM

Marici-City of Industry BESS - 16207 Gale Avenue
16207 & 16209 Gale Avenue
City of Industry, Los Angeles County, California

EXHIBIT
2

APPENDIX B

SITE PHOTOGRAPHS

Photo 1: View of the northern portion of the site.

Photo 2: View of the southern portion of the site, with cardboard storage and empty 55-gallon drums in view.

Photo 3: View of the western portion of the site, facing north.

Photo 4: View of prior dumpster storage area in northern portion of the site.

Photo 5: View of cracked pavement on northeastern portion of the site.

Photo 6: View of irregular patching on southern portion of the site.

Photo 7: View of condenser chiller systems, on southwestern portion of the site.

Photo 8: View of vacant office area.



Photo 9: View of paint & primer storage in office area.



Photo 10: View of central warehouse storage area, with forklift visible.

Photo 11: View of eastern warehouse storage area.

Photo 12: View of western warehouse storage area.

Photo 13: View of interior floor drain in warehouse area, near cooler.

Photo 14: View of typical bathroom in warehouse area, with drain visible.

Photo 15: View of typical cooler with food storage.

Photo 16: View of northern adjoining Ardmore Home Design Warehouse and Made Goods (918 South Stimson Avenue).

Photo 17: View of eastern adjoining Metal Cutting Service (16233 and 16235 Gale Avenue).

Photo 18: View of southern adjoining LC Electrical and Lighting Corp-Industry Branch (16211 Gale Avenue) and Crown City Furniture Manufacturing (closed, 16213 Gale Avenue).

Photo 19: View of western adjoining Pacific Tent (16203 Gale Avenue).

Photo 20: View of western adjoining DPS Diesel Parts & Services (16205 Gale Avenue).

APPENDIX C

HISTORICAL DOCUMENTATION AND USER QUESTIONNAIRE

ASTM E1527-21 User Questionnaire

Date Completed	9/30/2024	
Person Completing Questionnaire	Name: Kyle Rourke Company: Aypa Power	Phone: 248-804-3262 Email: krourke@aypa.com
Site Name	Marici - DPAH	
Site Address	16207 Gale Ave, City of Industry, CA, 91745	
Point of Contact for Access	Name: Steven Lazerus Company: Lazerus Properties and Capital	Phone: 626-755-4474 Email: Steven@LazerusProperties.com
Access Restrictions or Special Site Requirements?	N No ___Yes (If yes, please explain)	
Confidentiality Requirements?	N No ___Yes (If yes, please explain)	
Current Site Owner	Name: Damon Lao Company: DPAH Investment	Phone: 510-220-2285 Email: Ivan@sunhongfoods.com
Current Site Operator	Name: Steven Lazerus Company: Lazerus Properties and Capital	Phone: 626-755-4474 Email: Steven@LazerusProperties.com
Reasons for ESA (e.g., financing, acquisition, lease, etc.)	Aquisition	
Anticipated Future Site Use	Battery Energy Storage Facility	
Relevant Documents?	Please provide Terracon copies of prior Phase I or II ESAs, Asbestos Surveys, Environmental Permits or Audit documents, Underground Storage Tank documents, Geotechnical Investigations, Site Surveys, Diagrams or Maps, or other relevant reports or documents.	

ASTM User Questionnaire

To qualify for one of the *Landowner Liability Protections (LLPs)* offered by the Small Business Liability Relief and Brownfields Revitalization Act of 2001 (the "*Brownfields Amendments*"), the user must respond to the following inquiries required by 40 C.F.R. §§ 312.25, 312.28, 312.29, 312.30, and 312.31. These inquiries must also be conducted by EPA Brownfield Assessment and Characterization grantees. The *user* should provide the following information to the *environmental professional*. Failure to conduct these inquiries could result in a determination that "*all appropriate* inquiries" is not complete.

1) Did a search of land title records (or judicial records where appropriate) identify any environmental liens filed or recorded against the site under federal, tribal, state, or local law (40 CFR 312.25)?

_N_No ___Yes (If yes, explain below and send Terracon a copy of the title records or judicial records reviewed.)

2) Did a search of land title records (or judicial records where appropriate) identify any activity and use limitations (AULs), such as engineering controls, land use restrictions, or institutional controls that are in place at the site and/or have been filed or recorded against the site under federal, tribal, state, or local law (40 CFR 312.26)?

_N_No ___Yes (If yes, explain below and send Terracon a copy of the title records or judicial records reviewed.)

3) Do you have any specialized knowledge or experience related to the site or nearby properties? For example, are you involved in the same line of business as the current or former occupants of the site or an adjoining property so that you would have specialized knowledge of the chemicals and processes used by this type of business (40 CFR 312-28)?

N__No ___Yes (If yes, explain below)

4) Does the purchase price being paid for this site reasonably reflect the fair market value of the property? If you conclude that there is a difference, have you considered whether the lower purchase price is because contamination is known or believed to be present at the site?

___No _Y_Yes ___Not applicable (If yes or Not applicable, explain below)

5) Are you aware of commonly known or reasonably ascertainable information about the site that would help the environmental professional to identify conditions indicative of releases or threatened releases (40 CFR 312.30)? For example, (a.) Do you know the past uses of the site? (b.) Do you know of specific chemicals that are present or once were present at the site? (c.) Do you know of spills or other chemical releases that have taken place at the site? (d.) Do you know of any environmental cleanups that have taken place at the site?

N__No ___Yes (If yes, explain below)

6) Based on your knowledge and experience related to the site, are there any obvious indicators that point to the presence or likely presence of releases at the site (40 CFR 312.31)?

N__No ___Yes (If yes, explain below)

Comments or explanations:

Please return this form with the signed authorization to proceed. **Proposal No.**

Marici-City of Industry BESS - 16207 Gale Avenue

16207 and 16209 Gale Avenue

City of Industry, Los Angeles County, California 91745

Inquiry Number: 7769050.3

September 19, 2024

Certified Sanborn® Map Report

6 Armstrong Road, 4th floor
Shelton, CT 06484
Toll Free: 800.352.0050
www.edrnet.com

Certified Sanborn® Map Report

09/19/24

Site Name:	Client Name:
Marici-City of Industry BESS	Terracon
16233 Gale Avenue	23041 Avenida De La Carlota Ste 350
Hacienda Heights, CA 91745	Laguna Hills, CA 92653
EDR Inquiry # 7769050.3	Contact: Laura Hedman

The Sanborn Library has been searched by EDR and maps covering the target property location as provided by Terracon were identified for the years listed below. The Sanborn Library is the largest, most complete collection of fire insurance maps. The collection includes maps from Sanborn, Bromley, Perris & Browne, Hopkins, Barlow, and others. Only Environmental Data Resources Inc. (EDR) is authorized to grant rights for commercial reproduction of maps by the Sanborn Library LLC, the copyright holder for the collection. Results can be authenticated by visiting www.edrnet.com/sanborn.

The Sanborn Library is continually enhanced with newly identified map archives. This report accesses all maps in the collection as of the day this report was generated.

Certified Sanborn Results:

Certification # 3D4C-4E2B-91ED

PO # NA

Project LA247544.2

UNMAPPED PROPERTY

This report certifies that the complete holdings of the Sanborn Library, LLC collection have been searched based on client supplied target property information, and fire insurance maps covering the target property were not found.

Sanborn® Library search results

Certification #: 3D4C-4E2B-91ED

The Sanborn Library includes more than 1.2 million fire insurance maps from Sanborn, Bromley, Perris & Browne, Hopkins, Barlow and others which track historical property usage in approximately 12,000 American cities and towns. Collections searched:

- ✔ Library of Congress
- ✔ University Publications of America
- ✔ EDR Private Collection

The Sanborn Library LLC Since 1866™

Limited Permission To Make Copies

Terracon (the client) is permitted to make up to FIVE photocopies of this Sanborn Map transmittal and each fire insurance map accompanying this report solely for the limited use of its customer. No one other than the client is authorized to make copies. Upon request made directly to an EDR Account Executive, the client may be permitted to make a limited number of additional photocopies. This permission is conditioned upon compliance by the client, its customer and their agents with EDR's copyright policy; a copy of which is available upon request.

Disclaimer - Copyright and Trademark Notice

This Report contains certain information obtained from a variety of public and other sources reasonably available to Environmental Data Resources, LLC. It cannot be concluded from this Report that coverage information for the target and surrounding properties does not exist from other sources. This Report is provided on an "AS IS", "AS AVAILABLE" basis. NO WARRANTY EXPRESS OR IMPLIED IS MADE WHATSOEVER IN CONNECTION WITH THIS REPORT. ENVIRONMENTAL DATA RESOURCES, LLC AND ITS SUBSIDIARIES, AFFILIATES AND THIRD PARTY SUPPLIERS DISCLAIM ALL WARRANTIES, OF ANY KIND OR NATURE, EXPRESS OR IMPLIED, ARISING OUT OF OR RELATED TO THIS REPORT OR ANY OF THE DATA AND INFORMATION PROVIDED IN THIS REPORT, INCLUDING WITHOUT LIMITATION, ANY WARRANTIES REGARDING ACCURACY, QUALITY, CORRECTNESS, COMPLETENESS, COMPREHENSIVENESS, SUITABILITY, MERCHANTABILITY, FITNESS FOR A PARTICULAR PURPOSE, TITLE, NON-INFRINGEMENT, MISAPPROPRIATION, OR OTHERWISE. ALL RISK IS ASSUMED BY THE USER. IN NO EVENT SHALL ENVIRONMENTAL DATA RESOURCES, LLC OR ITS SUBSIDIARIES, AFFILIATES OR THIRD PARTY SUPPLIERS BE LIABLE TO ANYONE FOR ANY DIRECT, INCIDENTAL, INDIRECT, SPECIAL, CONSEQUENTIAL OR OTHER DAMAGES OF ANY TYPE OR KIND (INCLUDING BUT NOT LIMITED TO LOSS OF PROFITS, LOSS OF USE, OR LOSS OF DATA), ARISING OUT OF OR IN ANY WAY CONNECTED WITH THIS REPORT OR ANY OF THE DATA AND INFORMATION PROVIDED IN THIS REPORT. Any analyses, estimates, ratings, environmental risk levels, or risk codes provided in this Report are provided for illustrative purposes only, and are not intended to provide, nor should they be interpreted as providing any facts regarding, or prediction or forecast of, any environmental risk for any property. Only an assessment performed by a qualified environmental professional can provide findings, opinions or conclusions regarding the environmental risk or conditions in, on or at any property.

Copyright 2024 by Environmental Data Resources, Inc. All rights reserved. Reproduction in any media or format, in whole or in part, of any report or map of Environmental Data Resources, Inc., or its affiliates, is prohibited without prior written permission.

EDR and its logos (including Sanborn and Sanborn Map) are trademarks of Environmental Data Resources, LLC or its affiliates. All other trademarks used herein are the property of their respective owners.

Marici-City of Industry BESS - 16207 Gale Avenue

16233 Gale Avenue

Hacienda Heights, CA 91745

Inquiry Number: 7769050.4

September 19, 2024

EDR Historical Topo Map Report

with QuadMatch™

6 Armstrong Road, 4th floor
Shelton, CT 06484
Toll Free: 800.352.0050
www.edrnet.com

EDR Historical Topo Map Report

09/19/24

Site Name:	Client Name:
Marici-City of Industry BESS	Terracon
16233 Gale Avenue	23041 Avenida De La Carlota Ste 350
Hacienda Heights, CA 91745	Laguna Hills, CA 92653
EDR Inquiry # 7769050.4	Contact: Laura Hedman

EDR Topographic Map Library has been searched by EDR and maps covering the target property location as provided by Terracon were identified for the years listed below. EDR's Historical Topo Map Report is designed to assist professionals in evaluating potential liability on a target property resulting from past activities. EDRs Historical Topo Map Report includes a search of a collection of public and private color historical topographic maps, dating back to the late 1800s.

Search Results:		*Coordinates:*	
P.O.#	NA	**Latitude:**	34.008801 34° 0' 32" North
Project:	LA247544.2	**Longitude:**	-117.952433 -117° 57' 9" West
		UTM Zone:	Zone 11 North
		UTM X Meters:	412052.42
		UTM Y Meters:	3763540.69
		Elevation:	347.77' above sea level

Maps Provided:

2022, 2021	1952, 1953	1898
2018	1950	1897
2015	1942	1894, 1896
2012	1935	
1981	1927	
1974	1904	
1972	1902	
1964, 1966	1901	

Disclaimer - Copyright and Trademark Notice

This Report contains certain information obtained from a variety of public and other sources reasonably available to Environmental Data Resources, LLC. It cannot be concluded from this Report that coverage information for the target and surrounding properties does not exist from other sources. This Report is provided on an "AS IS", "AS AVAILABLE" basis. NO WARRANTY EXPRESS OR IMPLIED IS MADE WHATSOEVER IN CONNECTION WITH THIS REPORT. ENVIRONMENTAL DATA RESOURCES, LLC AND ITS SUBSIDIARIES, AFFILIATES AND THIRD PARTY SUPPLIERS DISCLAIM ALL WARRANTIES, OF ANY KIND OR NATURE, EXPRESS OR IMPLIED, ARISING OUT OF OR RELATED TO THIS REPORT OR ANY OF THE DATA AND INFORMATION PROVIDED IN THIS REPORT, INCLUDING WITHOUT LIMITATION, ANY WARRANTIES REGARDING ACCURACY, QUALITY, CORRECTNESS, COMPLETENESS, COMPREHENSIVENESS, SUITABILITY, MERCHANTABILITY, FITNESS FOR A PARTICULAR PURPOSE, TITLE, NON-INFRINGEMENT, MISAPPROPRIATION, OR OTHERWISE. ALL RISK IS ASSUMED BY THE USER. IN NO EVENT SHALL ENVIRONMENTAL DATA RESOURCES, LLC OR ITS SUBSIDIARIES, AFFILIATES OR THIRD PARTY SUPPLIERS BE LIABLE TO ANYONE FOR ANY DIRECT, INCIDENTAL, INDIRECT, SPECIAL, CONSEQUENTIAL OR OTHER DAMAGES OF ANY TYPE OR KIND (INCLUDING BUT NOT LIMITED TO LOSS OF PROFITS, LOSS OF USE, OR LOSS OF DATA), ARISING OUT OF OR IN ANY WAY CONNECTED WITH THIS REPORT OR ANY OF THE DATA AND INFORMATION PROVIDED IN THIS REPORT. Any analyses, estimates, ratings, environmental risk levels, or risk codes provided in this Report are provided for illustrative purposes only, and are not intended to provide, nor should they be interpreted as providing any facts regarding, or prediction or forecast of, any environmental risk for any property. Only an assessment performed by a qualified environmental professional can provide findings, opinions or conclusions regarding the environmental risk or conditions in, on or at any property.

Copyright 2024 by Environmental Data Resources, Inc. All rights reserved. Reproduction in any media or format, in whole or in part, of any report or map of Environmental Data Resources, Inc., or its affiliates, is prohibited without prior written permission.

EDR and its logos (including Sanborn and Sanborn Map) are trademarks of Environmental Data Resources, LLC or its affiliates. All other trademarks used herein are the property of their respective owners.

Topo Sheet Key

This EDR Topo Map Report is based upon the following USGS topographic map sheets.

2022, 2021 Source Sheets

La Habra
2022
7.5-minute, 24000

Baldwin Park
2021
7.5-minute, 24000

2018 Source Sheets

Baldwin Park
2018
7.5-minute, 24000

La Habra
2018
7.5-minute, 24000

2015 Source Sheets

Baldwin Park
2015
7.5-minute, 24000

La Habra
2015
7.5-minute, 24000

2012 Source Sheets

Baldwin Park
2012
7.5-minute, 24000

La Habra
2012
7.5-minute, 24000

Topo Sheet Key

This EDR Topo Map Report is based upon the following USGS topographic map sheets.

1981 Source Sheets

Baldwin Park
1981
7.5-minute, 24000
Aerial Photo Revised 1978

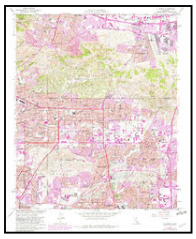

La Habra
1981
7.5-minute, 24000
Aerial Photo Revised 1981

1974 Source Sheets

La Habra
1974
7.5-minute, 24000
Aerial Photo Revised 1974

1972 Source Sheets

La Habra
1972
7.5-minute, 24000
Aerial Photo Revised 1972

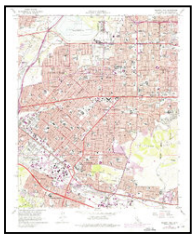

Baldwin Park
1972
7.5-minute, 24000
Aerial Photo Revised 1972

1964, 1966 Source Sheets

La Habra
1964
7.5-minute, 24000
Aerial Photo Revised 1963

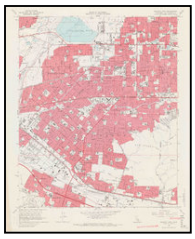

Baldwin Park
1966
7.5-minute, 24000
Aerial Photo Revised 1964

Topo Sheet Key

This EDR Topo Map Report is based upon the following USGS topographic map sheets.

1952, 1953 Source Sheets

La Habra
1952
7.5-minute, 24000
Aerial Photo Revised 1947

Baldwin Park
1953
7.5-minute, 24000
Aerial Photo Revised 1952

1950 Source Sheets

La Habra
1950
7.5-minute, 24000
Aerial Photo Revised 1947

1942 Source Sheets

ANAHEIM
1942
15-minute, 50000

1935 Source Sheets

Coyote Hills
1935
7.5-minute, 31680

Topo Sheet Key

This EDR Topo Map Report is based upon the following USGS topographic map sheets.

1927 Source Sheets

La Habra
1927
7.5-minute, 24000

Puente
1927
7.5-minute, 24000

1904 Source Sheets

Pomona
1904
15-minute, 62500

1902 Source Sheets

Corona
1902
30-minute, 125000

1901 Source Sheets

Anaheim
1901
15-minute, 62500

Topo Sheet Key

This EDR Topo Map Report is based upon the following USGS topographic map sheets.

1898 Source Sheets

Pomona
1898
15-minute, 62500

Anaheim
1898
15-minute, 62500

1897 Source Sheets

Pomona
1897
15-minute, 62500

1894, 1896 Source Sheets

Pomona
1894
15-minute, 62500

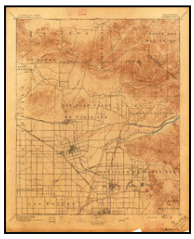

Anaheim
1896
15-minute, 62500

Topographic Map

2022, 2021

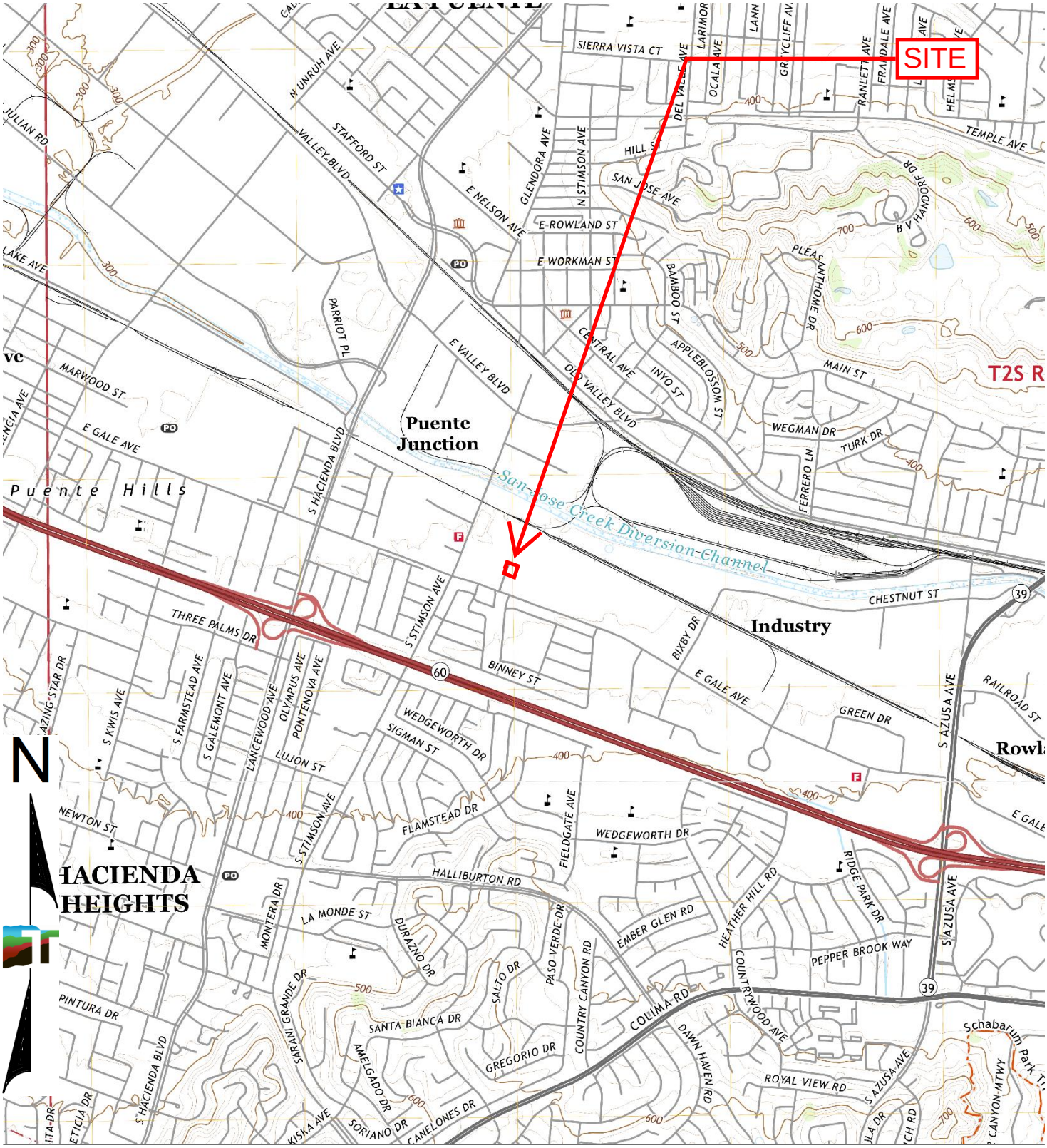

TP, Baldwin Park, 2021, 7.5-minute
S, La Habra, 2022, 7.5-minute

0 Miles 0.25 0.5 1 1.5

Project Manager: JSV	Project No. LA247544.1	Terracon 23041 Avenida De La Carlota Ste 350 Laguna Hills, CA 92653	2022, 2021 TOPOGRAPHIC MAP Marici-City of Industry BESS 16207 Gale Avenue	Appendix
Drawn by: EDR	Scale: As Shown			C
Checked by: CAP	File Name: N/A			
Approved by: CAp	Date: 2022, 2021			

Topographic Map

2018

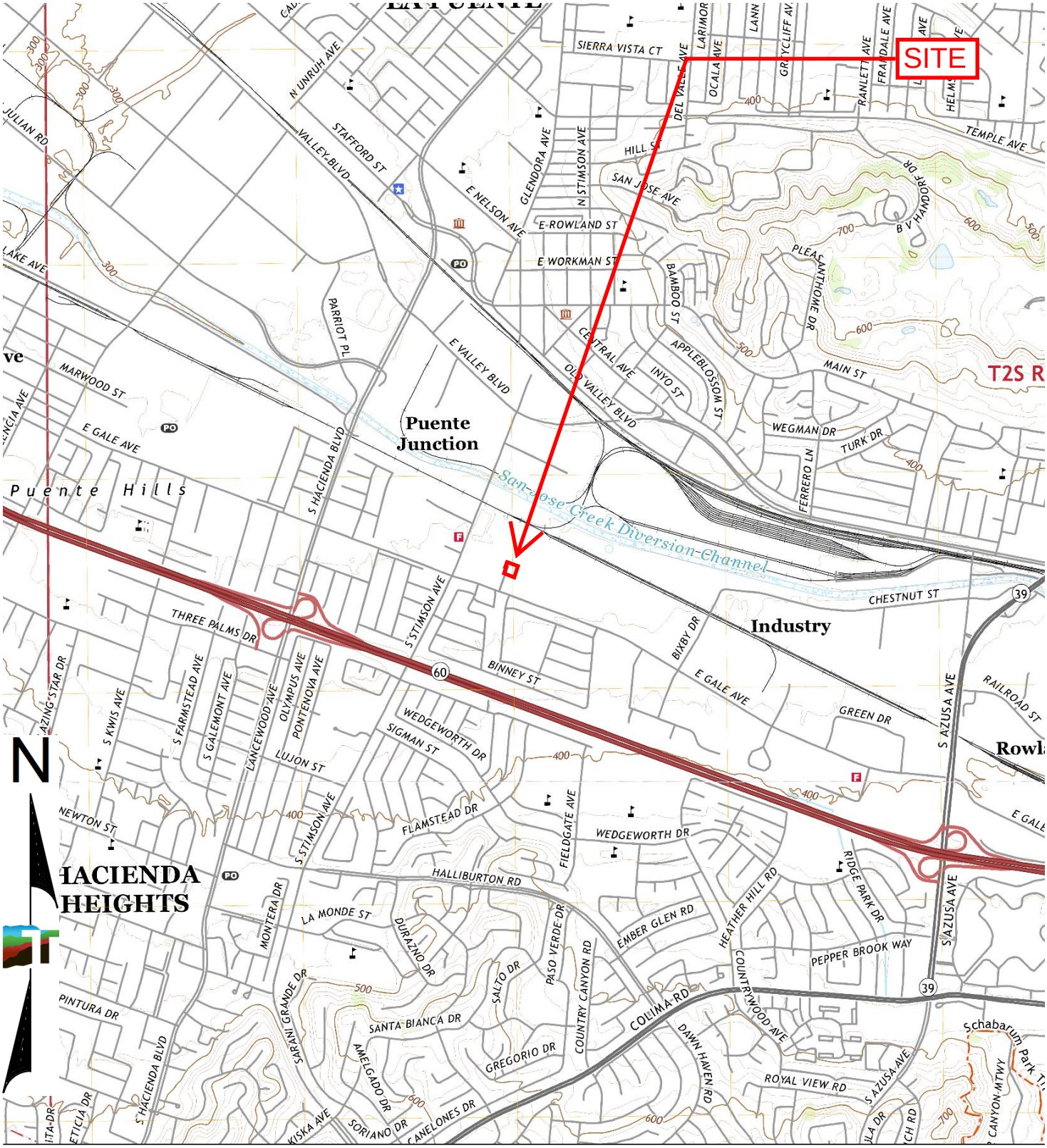

TP, Baldwin Park, 2018, 7.5-minute
S, La Habra, 2018, 7.5-minute

0 Miles 0.25 0.5 1 1.5

Project Manager: JSV	Project No. LA247544.1	Terracon 23041 Avenida De La Carlota Ste 350 Laguna Hills, CA 92653	2018 TOPOGRAPHIC MAP	Appendix
Drawn by: EDR	Scale: As Shown		Marici-City of Industry BESS	C
Checked by: CAP	File Name: N/A		16207 Gale Avenue	
Approved by: CAp	Date: 2018			

Topographic Map

2015

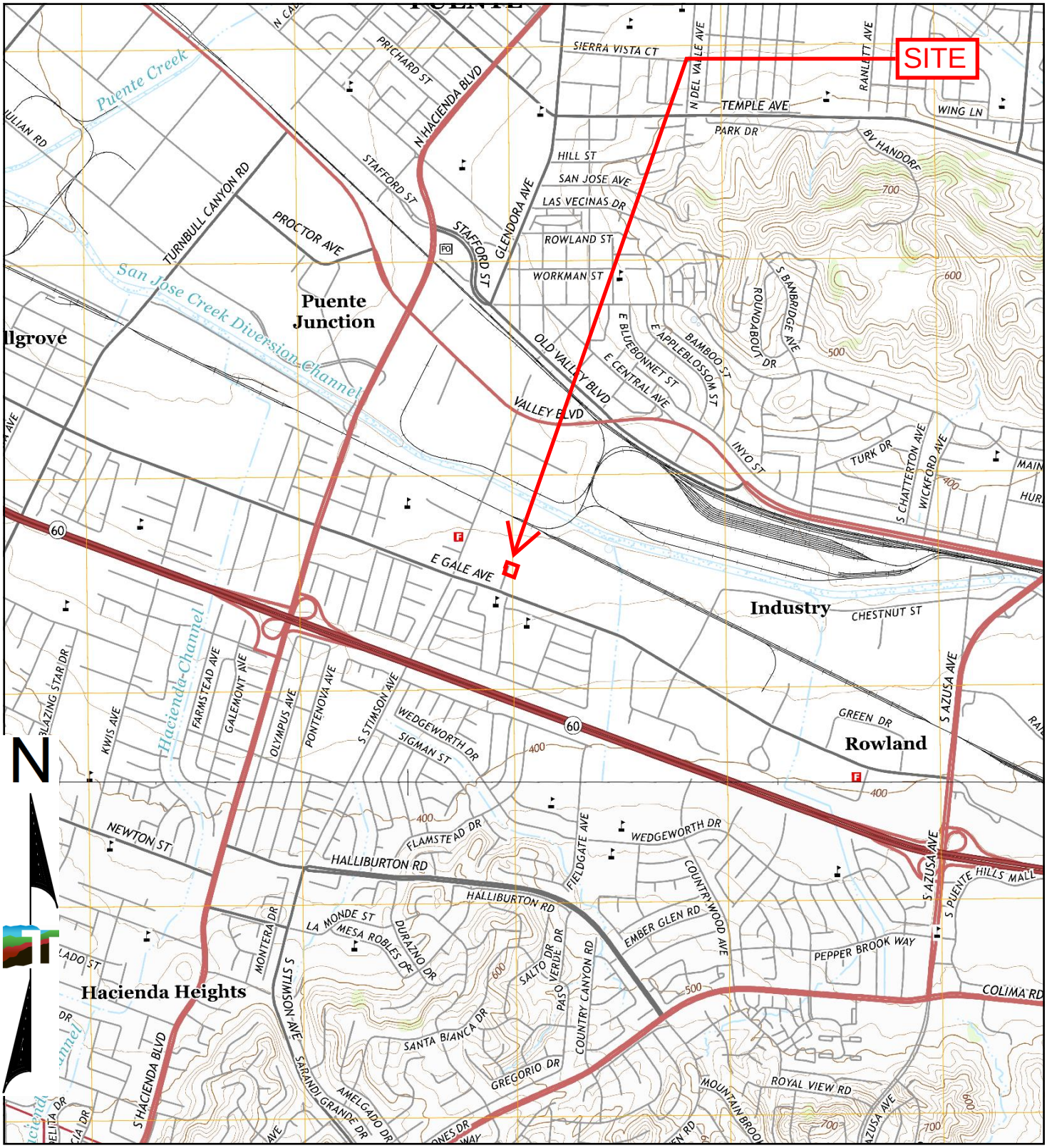

TP, Baldwin Park, 2015, 7.5-minute
S, La Habra, 2015, 7.5-minute

0 Miles 0.25 0.5 1 1.5

Project Manager: JSV	Project No. LA247544.1	Terracon 23041 Avenida De La Carlota Ste 350 Laguna Hills, CA 92653	2015 TOPOGRAPHIC MAP Marici-City of Industry BESS 16207 Gale Avenue	Appendix
Drawn by: EDR	Scale: As Shown			C
Checked by: CAP	File Name: N/A			
Approved by: CAp	Date: 2015			

Topographic Map

2012

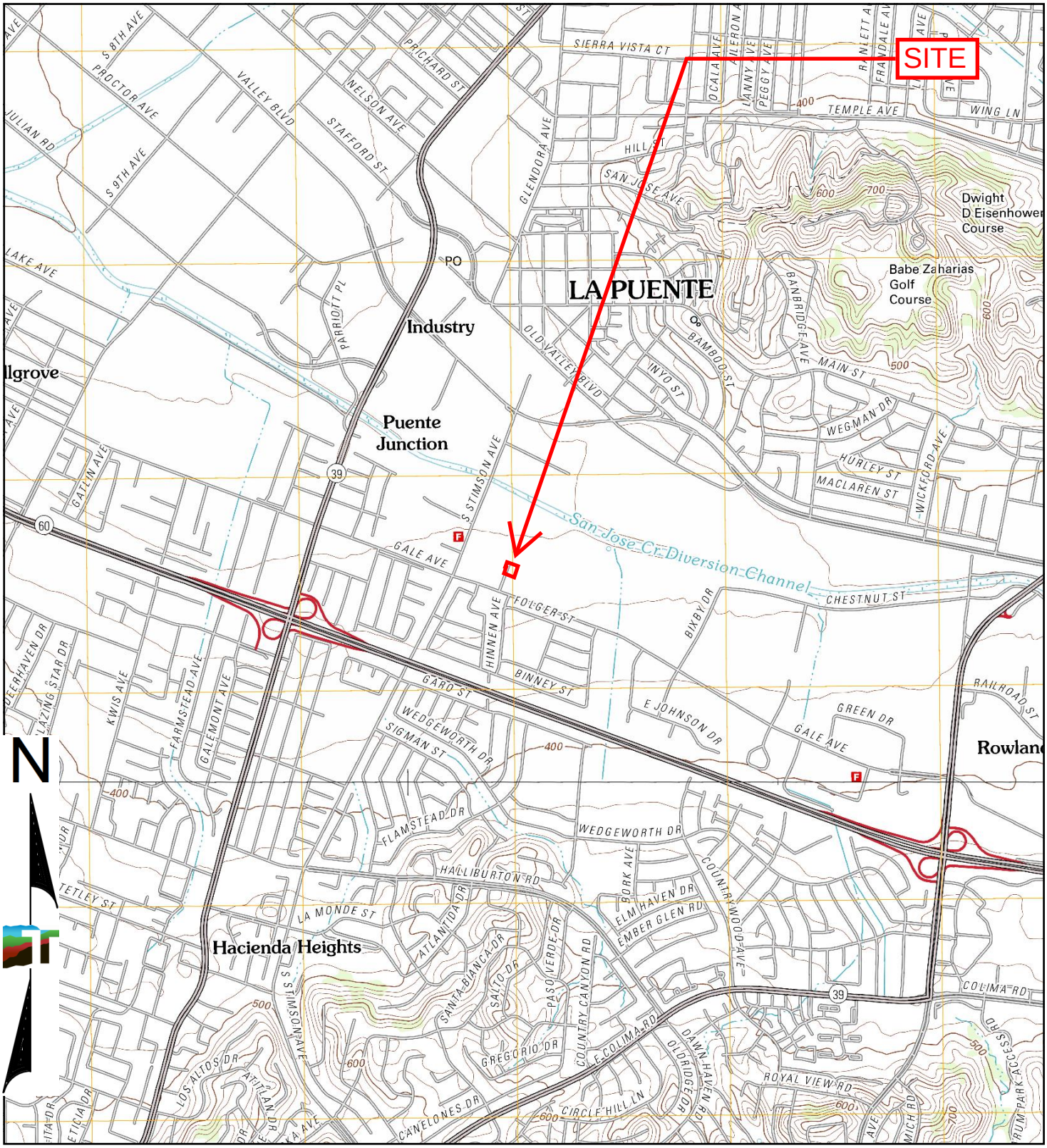

TP, Baldwin Park, 2012, 7.5-minute
S, La Habra, 2012, 7.5-minute

0 Miles 0.25 0.5 1 1.5

Project Manager: JSV	Project No. LA247544.1	Terracon 23041 Avenida De La Carlota Ste 350 Laguna Hills, CA 92653	2012 TOPOGRAPHIC MAP Marici-City of Industry BESS 16207 Gale Avenue	Appendix
Drawn by: EDR	Scale: As Shown			C
Checked by: CAP	File Name: N/A			
Approved by: CAp	Date: 2012			

Topographic Map

1981

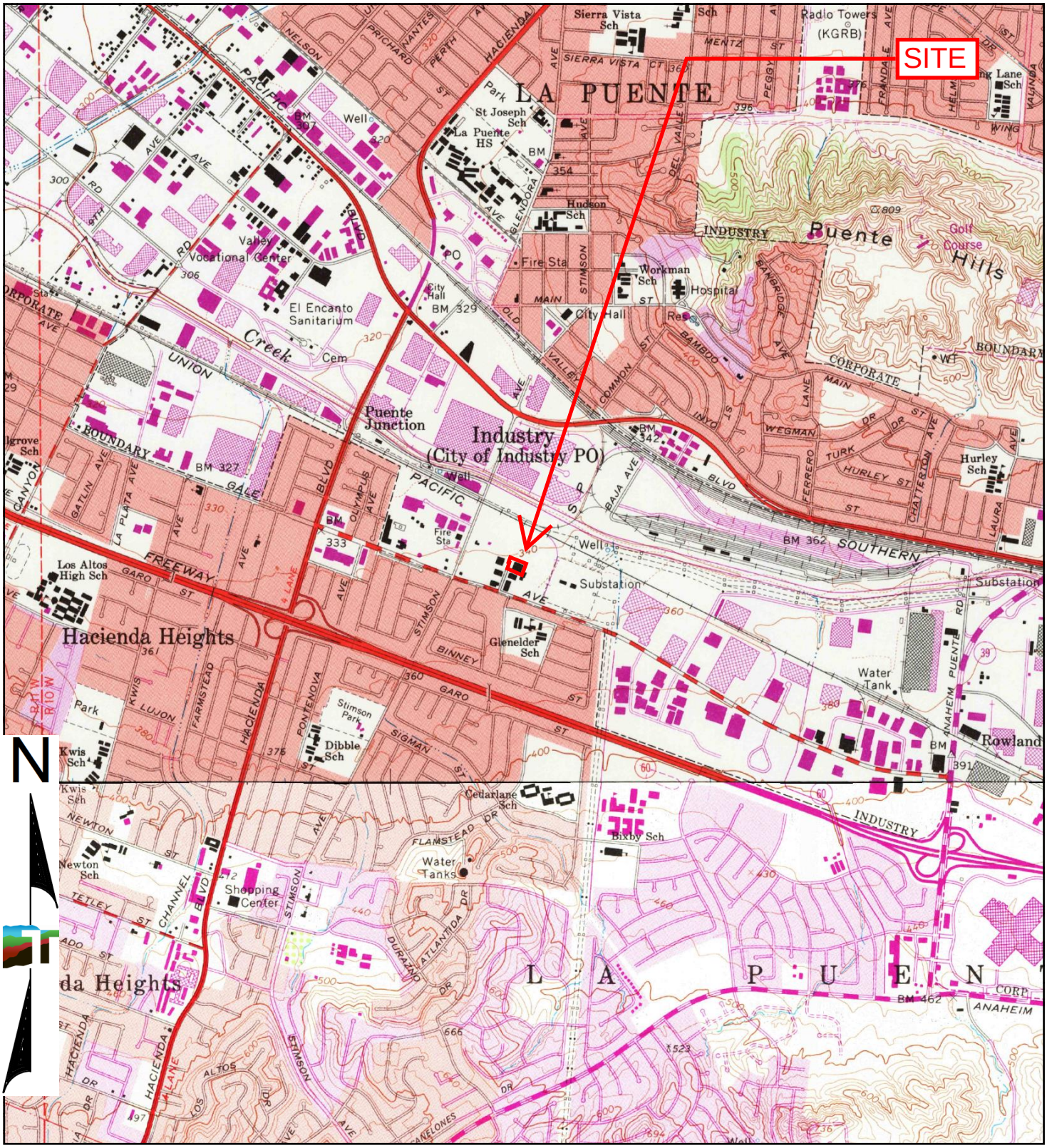

TP, Baldwin Park, 1981, 7.5-minute
S, La Habra, 1981, 7.5-minute

0 Miles 0.25 0.5 1 1.5

Project Manager: JSV	Project No. LA247544.1	Terracon 23041 Avenida De La Carlota Ste 350 Laguna Hills, CA 92653	1981 TOPOGRAPHIC MAP	Appendix
Drawn by: EDR	Scale: As Shown		Marici-City of Industry BESS	C
Checked by: CAP	File Name: N/A		16207 Gale Avenue	
Approved by: CAp	Date: 1981			

Topographic Map

1974



S, La Habra, 1974, 7.5-minute

0 Miles 0.25 0.5 1 1.5

Project Manager: JSV	Project No. LA247544.1	Terracon 23041 Avenida De La Carlota Ste 350 Laguna Hills, CA 92653	1974 TOPOGRAPHIC MAP Marici-City of Industry BESS 16207 Gale Avenue	Appendix
Drawn by: EDR	Scale: As Shown			C
Checked by: CAP	File Name: N/A			
Approved by: CAp	Date: 1974			

Topographic Map

1972

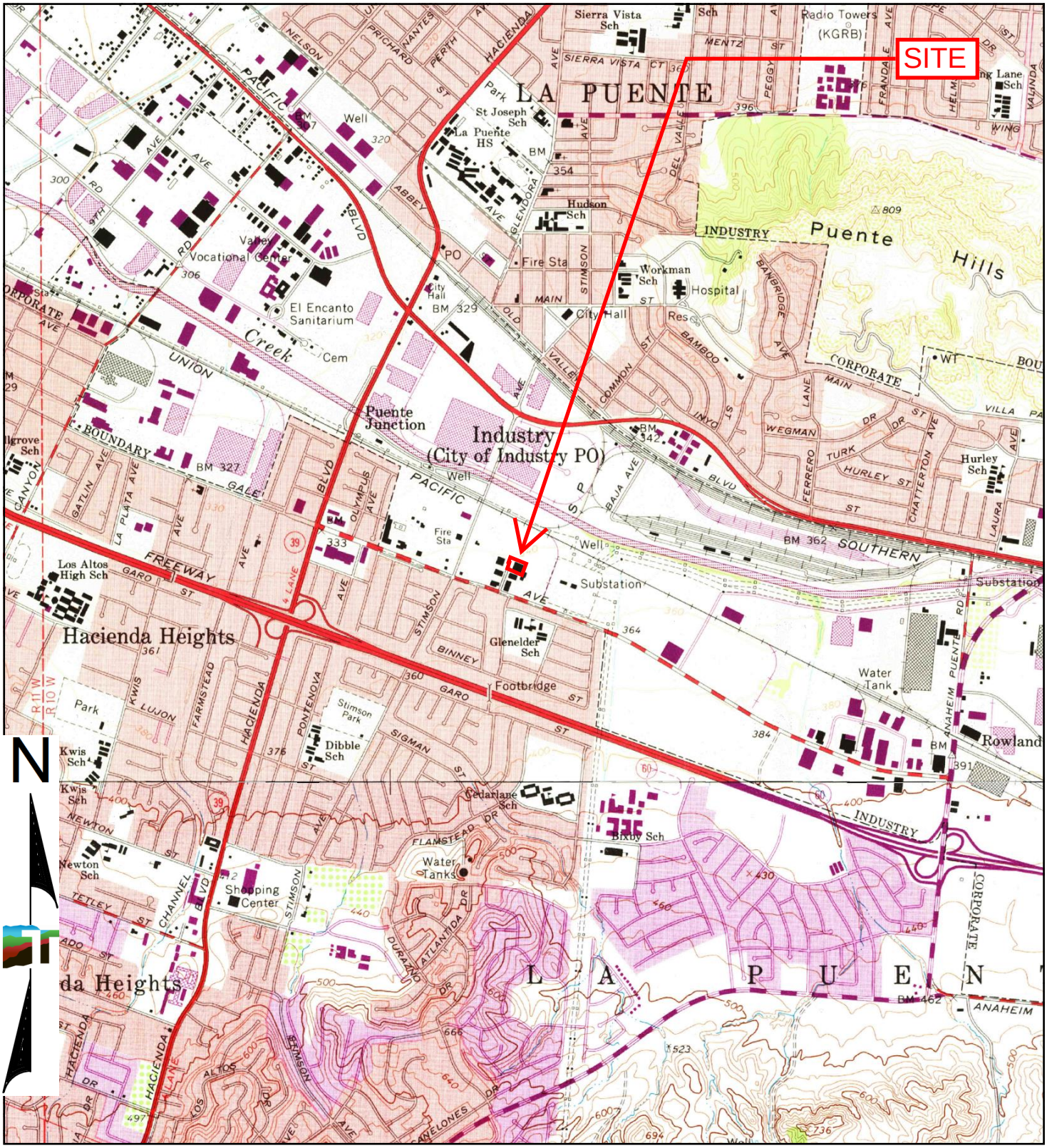

TP, Baldwin Park, 1972, 7.5-minute
S, La Habra, 1972, 7.5-minute

0 Miles 0.25 0.5 1 1.5

Project Manager: JSV	Project No. LA247544.1	Terracon 23041 Avenida De La Carlota Ste 350 Laguna Hills, CA 92653	1972 TOPOGRAPHIC MAP	Appendix
Drawn by: EDR	Scale: As Shown		Marici-City of Industry BESS	C
Checked by: CAP	File Name: N/A		16207 Gale Avenue	
Approved by: CAp	Date: 1972			

Topographic Map

1964, 1966

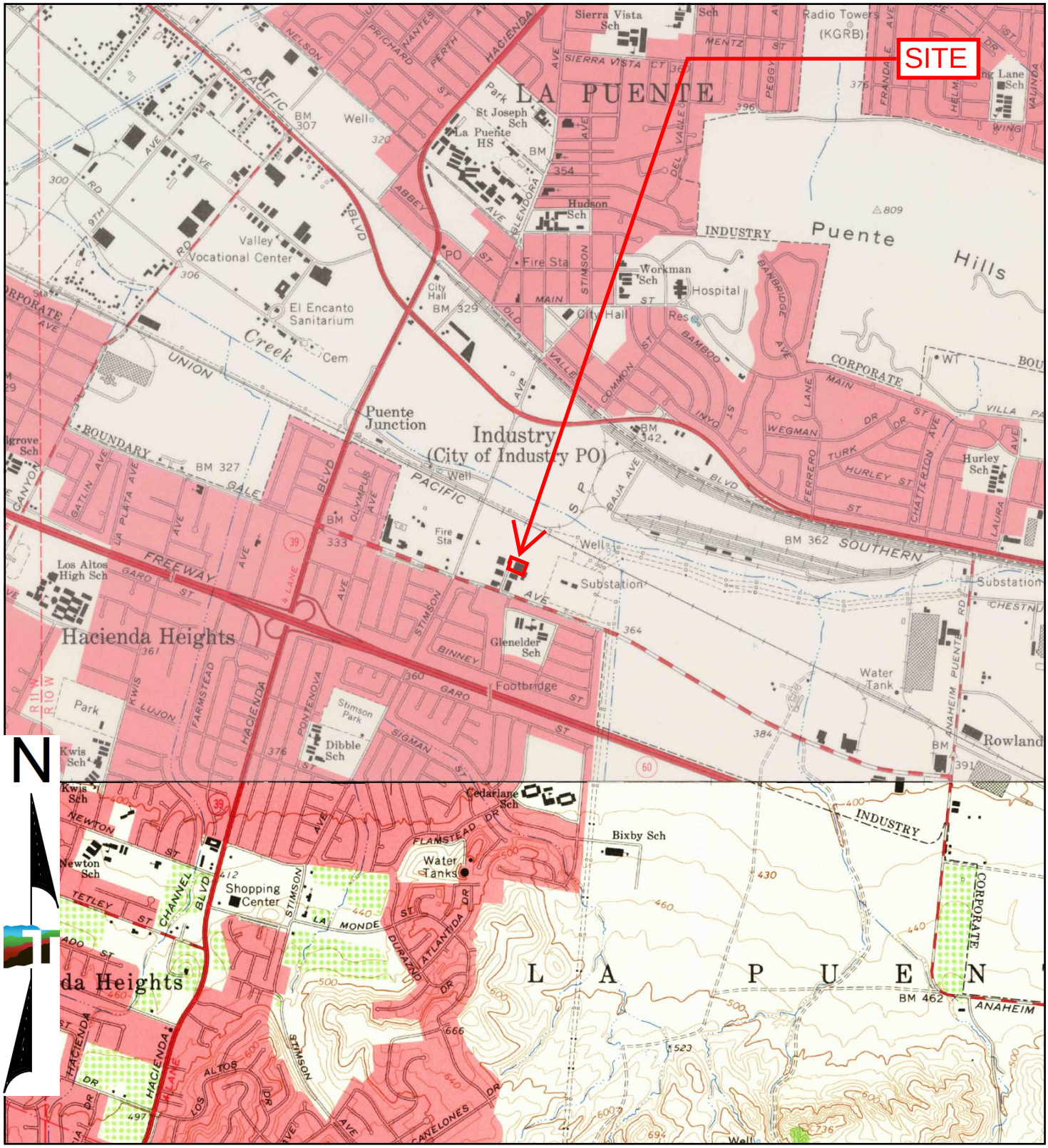

TP, Baldwin Park, 1966, 7.5-minute
S, La Habra, 1964, 7.5-minute

0 Miles 0.25 0.5 1 1.5

Project Manager: JSV	Project No. LA247544.1
Drawn by: EDR	Scale: As Shown
Checked by: CAP	File Name: N/A
Approved by: CAp	Date: 1964, 1966

Terracon
23041 Avenida De La Carlota Ste 350
Laguna Hills, CA 92653

1964, 1966 TOPOGRAPHIC MAP

Marici-City of Industry BESS
16207 Gale Avenue

Appendix C

Topographic Map

1952, 1953

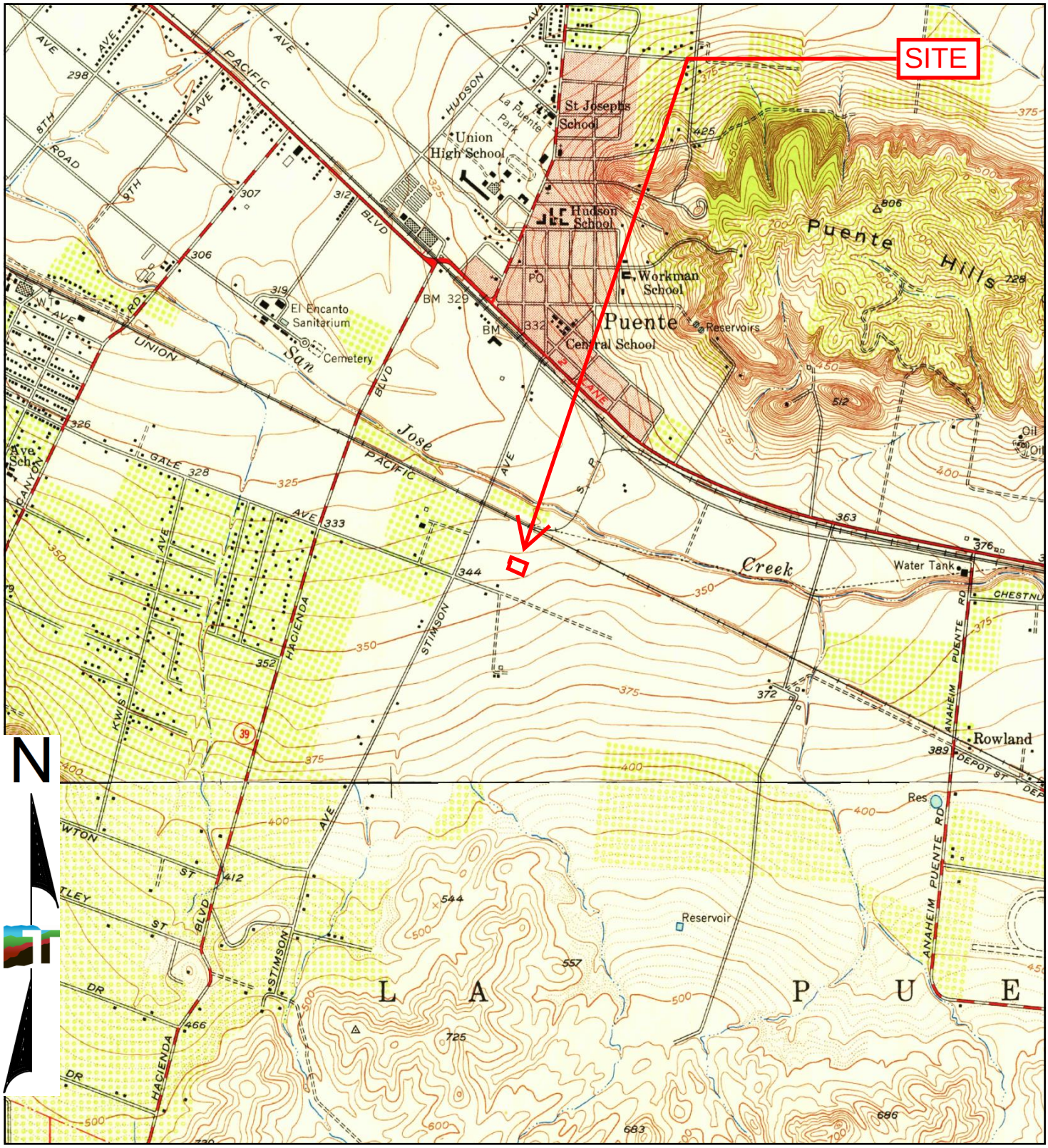

TP, Baldwin Park, 1953, 7.5-minute
S, La Habra, 1952, 7.5-minute

0 Miles 0.25 0.5 1 1.5

Project Manager: JSV	Project No. LA247544.1	Terracon 23041 Avenida De La Carlota Ste 350 Laguna Hills, CA 92653	1952, 1953 TOPOGRAPHIC MAP	Appendix
Drawn by: EDR	Scale: As Shown		Marici-City of Industry BESS	C
Checked by: CAP	File Name: N/A		16207 Gale Avenue	
Approved by: CAp	Date: 1952, 1953			

Topographic Map

1950

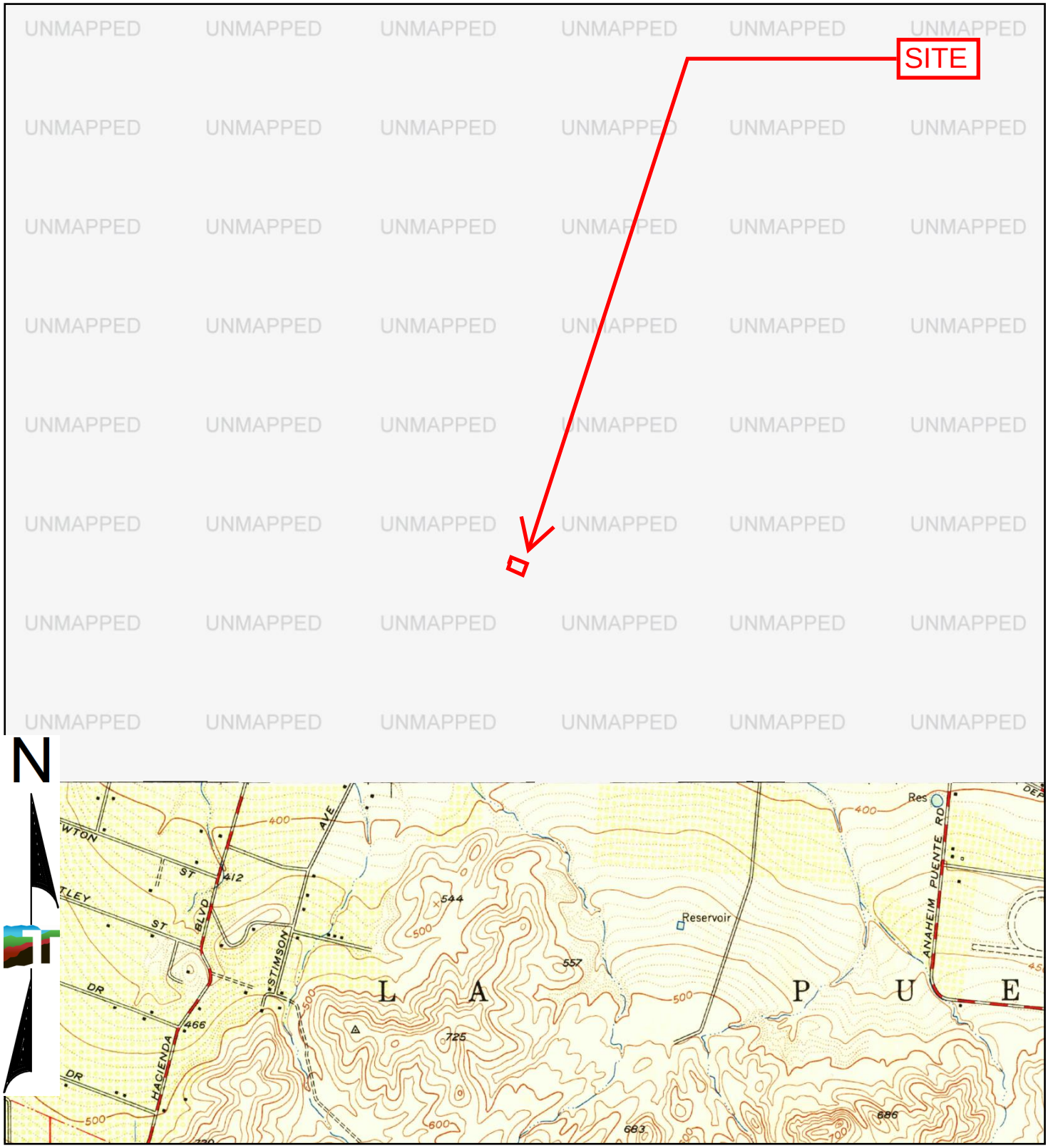

S, La Habra, 1950, 7.5-minute

0 Miles 0.25 0.5 1 1.5

Project Manager: JSV	Project No. LA247544.1	Terracon 23041 Avenida De La Carlota Ste 350 Laguna Hills, CA 92653	1950 TOPOGRAPHIC MAP	Appendix
Drawn by: EDR	Scale: As Shown		Marici-City of Industry BESS	C
Checked by: CAP	File Name: N/A		16207 Gale Avenue	
Approved by: CAp	Date: 1950			

Topographic Map

1942

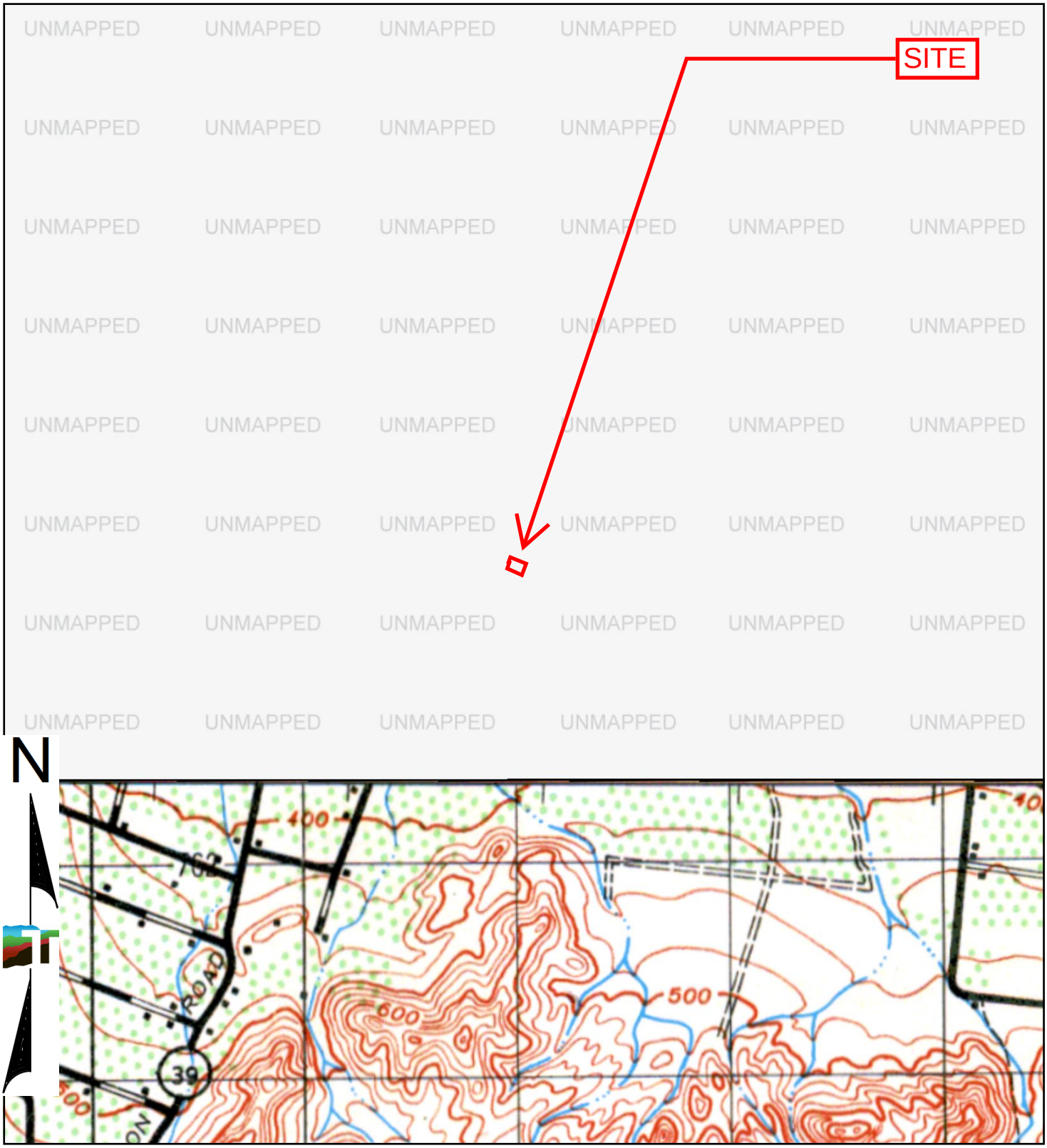

SE, ANAHEIM, 1942, 15-minute

0 Miles 0.25 0.5 1 1.5

Project Manager: JSV	Project No. LA247544.1	Terracon 23041 Avenida De La Carlota Ste 350 Laguna Hills, CA 92653	1942 TOPOGRAPHIC MAP Marici-City of Industry BESS 16207 Gale Avenue	Appendix
Drawn by: EDR	Scale: As Shown			C
Checked by: CAP	File Name: N/A			
Approved by: CAp	Date: 1942			

Topographic Map

1935

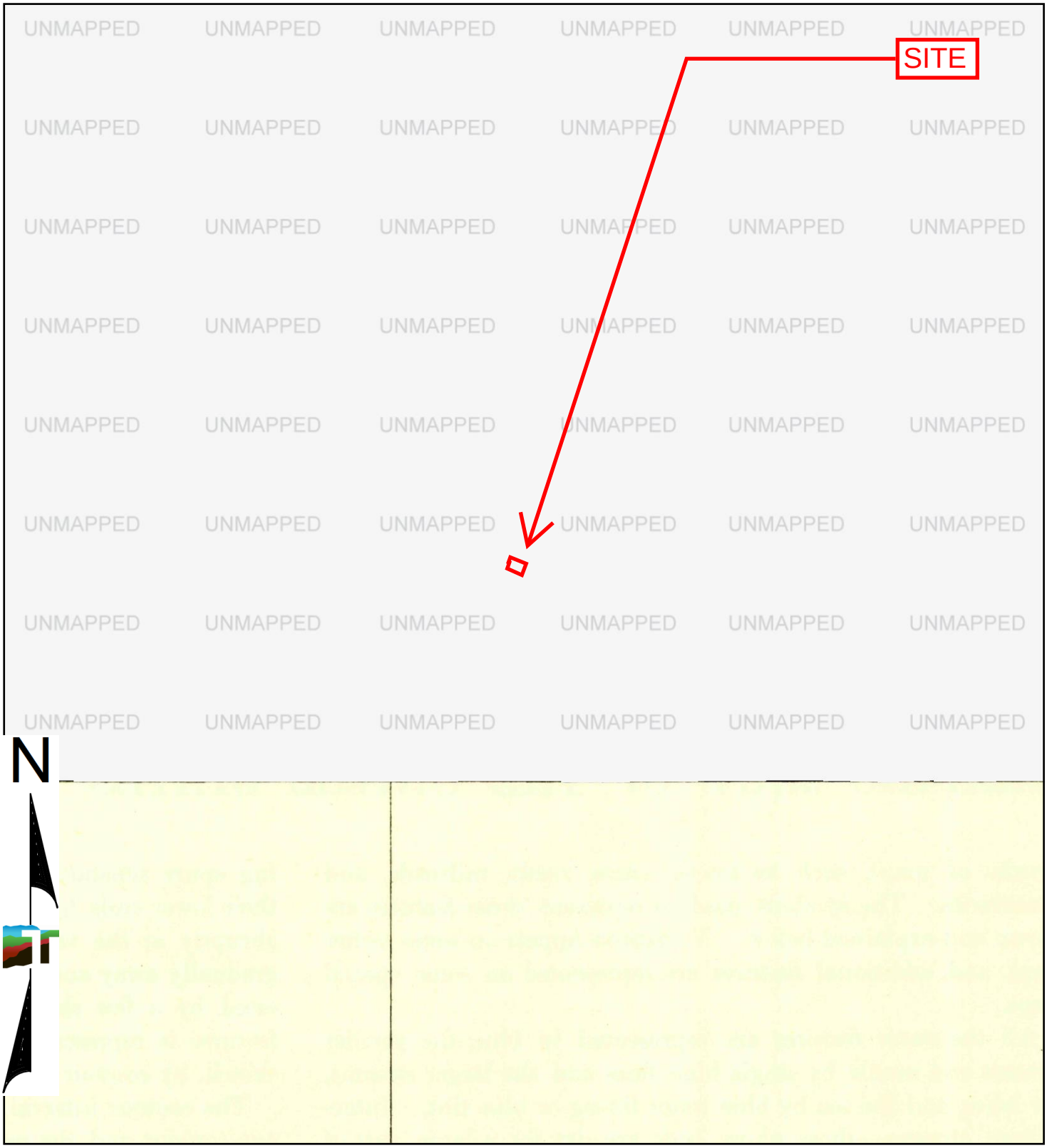

S, Coyote Hills, 1935, 7.5-minute

0 Miles 0.25 0.5 1 1.5

Project Manager: JSV	Project No. LA247544.1	Terracon 23041 Avenida De La Carlota Ste 350 Laguna Hills, CA 92653	1935 TOPOGRAPHIC MAP Marici-City of Industry BESS 16207 Gale Avenue	Appendix C
Drawn by: EDR	Scale: As Shown			
Checked by: CAP	File Name: N/A			
Approved by: CAp	Date: 1935			

Topographic Map

1927

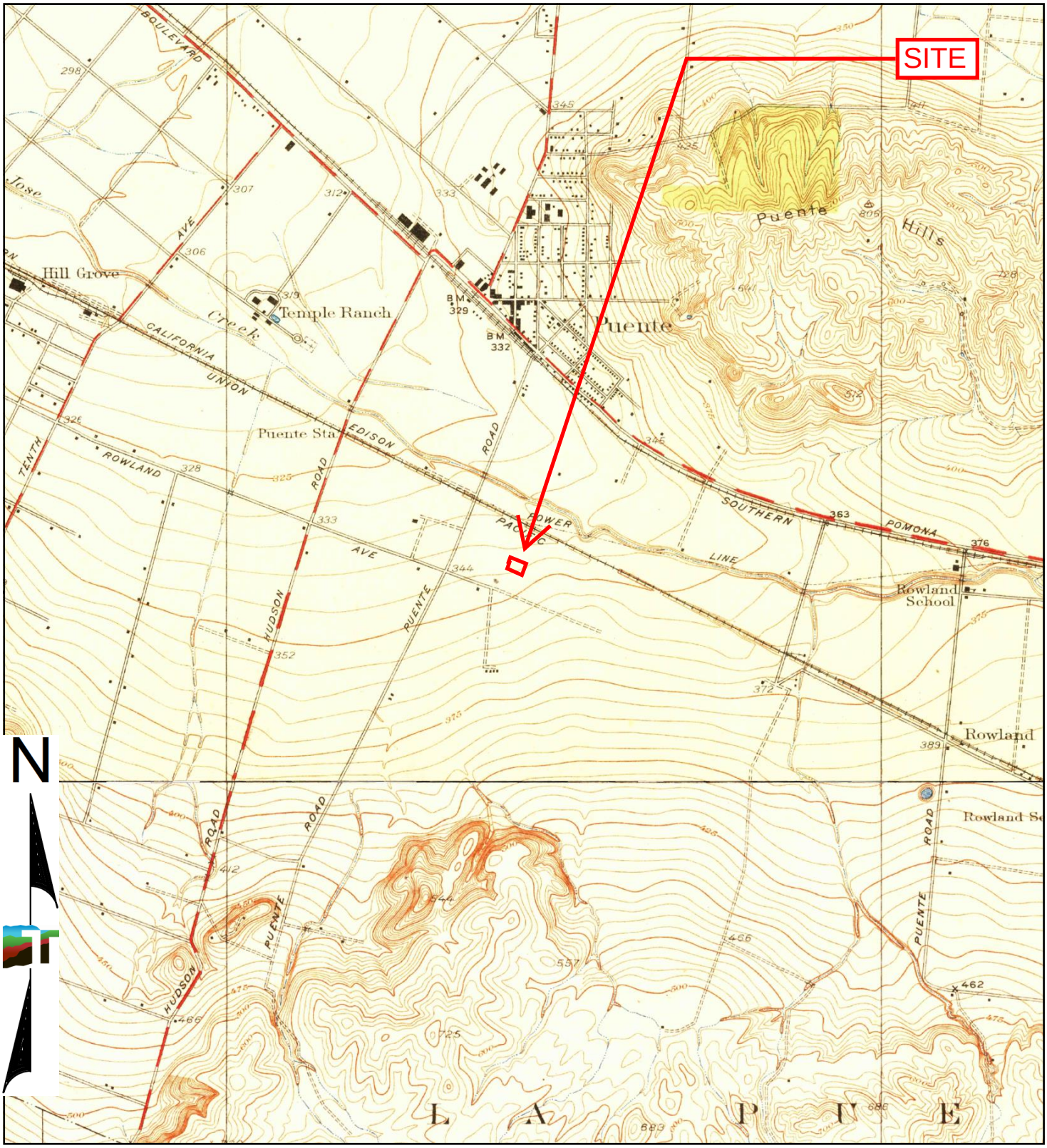

TP, Puente, 1927, 7.5-minute
S, La Habra, 1927, 7.5-minute

0 Miles 0.25 0.5 1 1.5

Project Manager: JSV	Project No. LA247544.1	Terracon 23041 Avenida De La Carlota Ste 350 Laguna Hills, CA 92653	1927 TOPOGRAPHIC MAP	Appendix
Drawn by: EDR	Scale: As Shown		Marici-City of Industry BESS	C
Checked by: CAP	File Name: N/A		16207 Gale Avenue	
Approved by: CAp	Date: 1927			

Topographic Map

1904

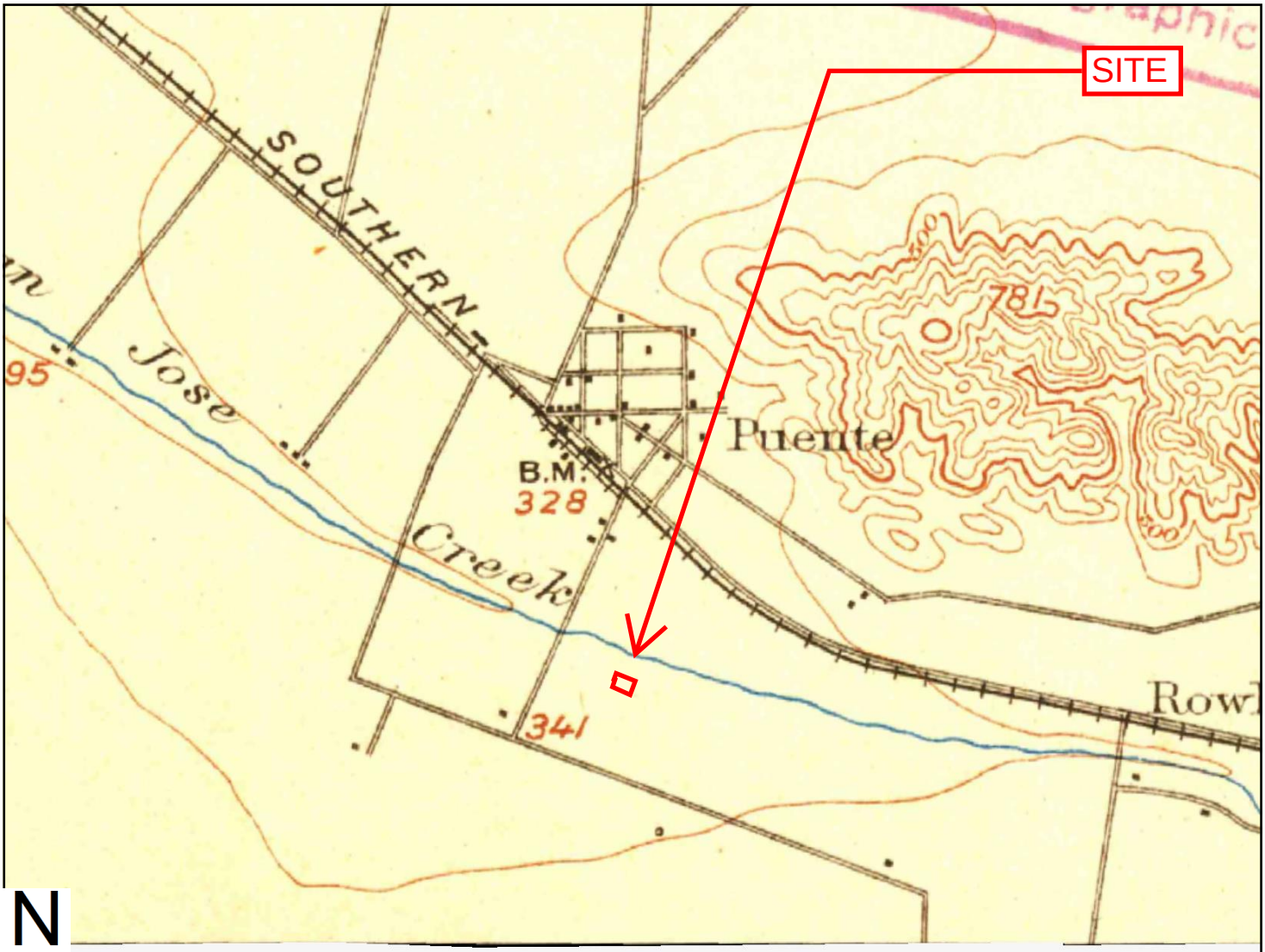

UNMAPPED

TP, Pomona, 1904, 15-minute

0 Miles 0.25 0.5 1 1.5

Project Manager: JSV	Project No. LA247544.1	Terracon 23041 Avenida De La Carlota Ste 350 Laguna Hills, CA 92653	1904 TOPOGRAPHIC MAP Marici-City of Industry BESS 16207 Gale Avenue
Drawn by: EDR	Scale: As Shown		
Checked by: CAP	File Name: N/A		
Approved by: CAp	Date: 1904		

Appendix C

Topographic Map



SE, Corona, 1902, 30-minute

0 Miles 0.25 0.5 1 1.5

Project Manager: JSV	Project No. LA247544.1	Terracon 23041 Avenida De La Carlota Ste 350 Laguna Hills, CA 92653	1902 TOPOGRAPHIC MAP Marici-City of Industry BESS 16207 Gale Avenue	Appendix
Drawn by: EDR	Scale: As Shown			C
Checked by: CAP	File Name: N/A			
Approved by: CAp	Date: 1902			

Topographic Map

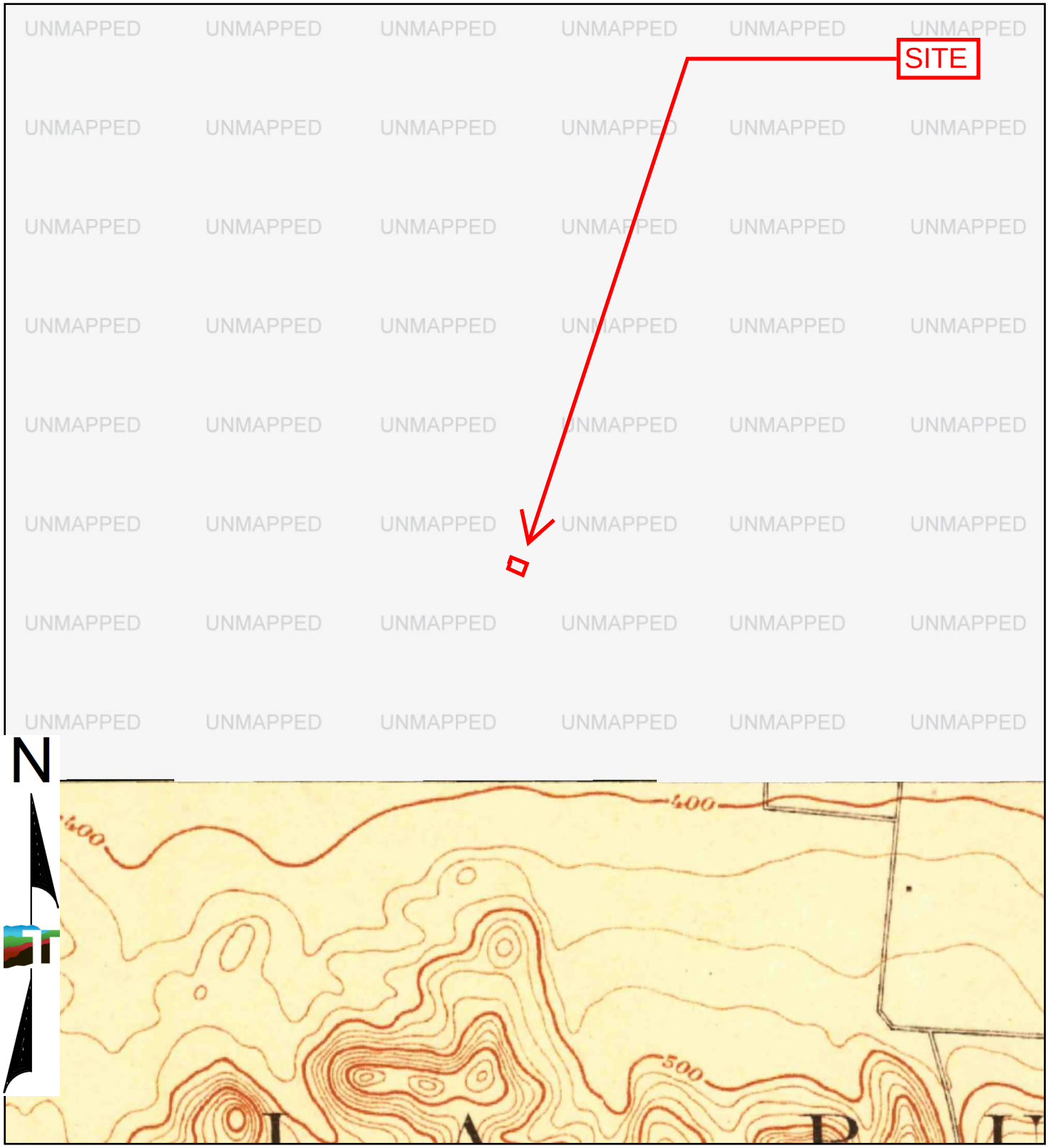

SE, Anaheim, 1901, 15-minute

0 Miles 0.25 0.5 1 1.5

Project Manager: JSV	Project No. LA247544.1	Terracon 23041 Avenida De La Carlota Ste 350 Laguna Hills, CA 92653	1901 TOPOGRAPHIC MAP Marici-City of Industry BESS 16207 Gale Avenue	Appendix
Drawn by: EDR	Scale: As Shown			C
Checked by: CAP	File Name: N/A			
Approved by: CAp	Date: 1901			

Topographic Map

1898

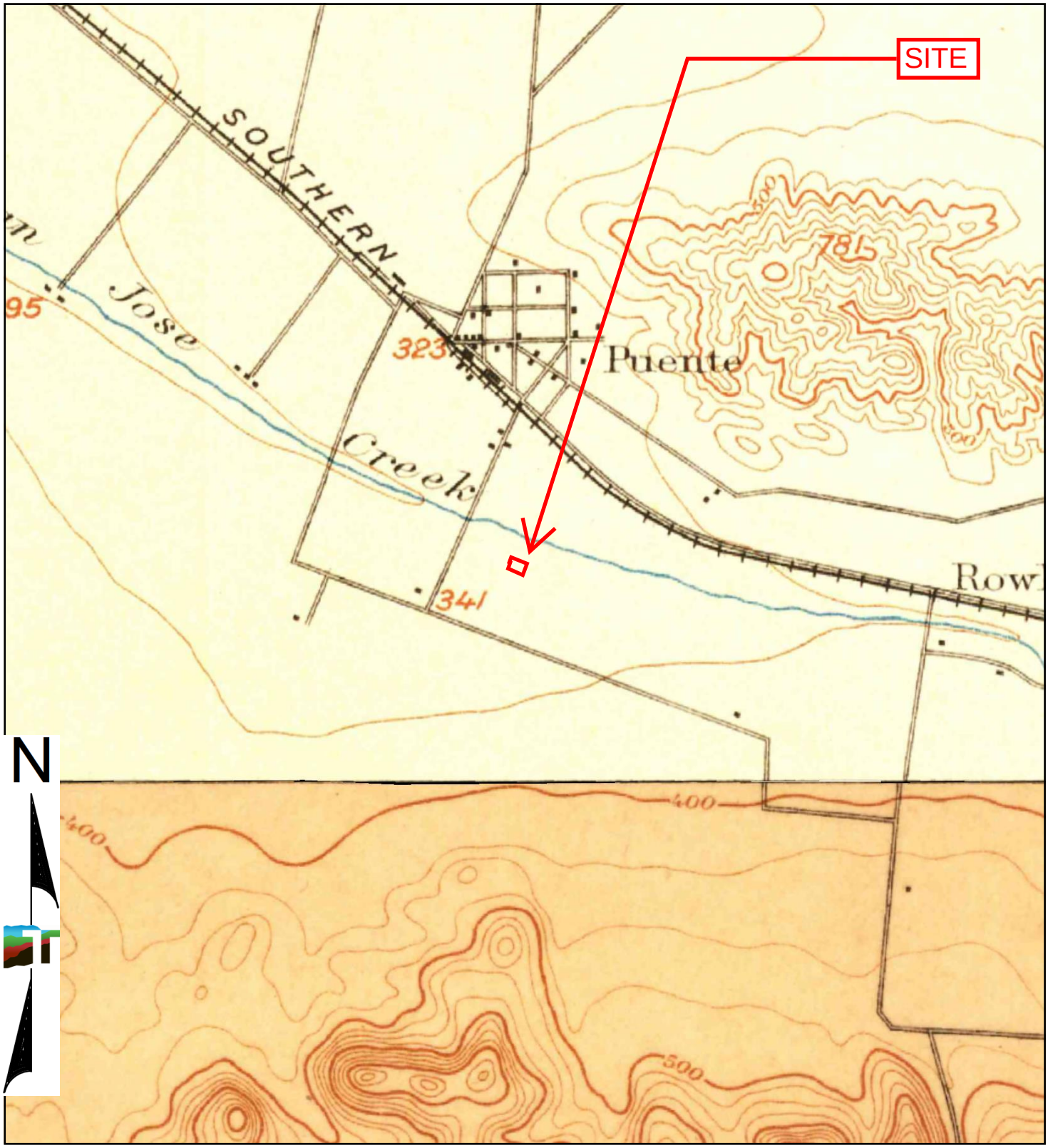

TP, Pomona, 1898, 15-minute
SE, Anaheim, 1898, 15-minute

0 Miles 0.25 0.5 1 1.5

Project Manager: JSV	Project No. LA247544.1	Terracon 23041 Avenida De La Carlota Ste 350 Laguna Hills, CA 92653	1898 TOPOGRAPHIC MAP Marici-City of Industry BESS 16207 Gale Avenue	Appendix
Drawn by: EDR	Scale: As Shown			C
Checked by: CAP	File Name: N/A			
Approved by: CAp	Date: 1898			

Topographic Map

1897

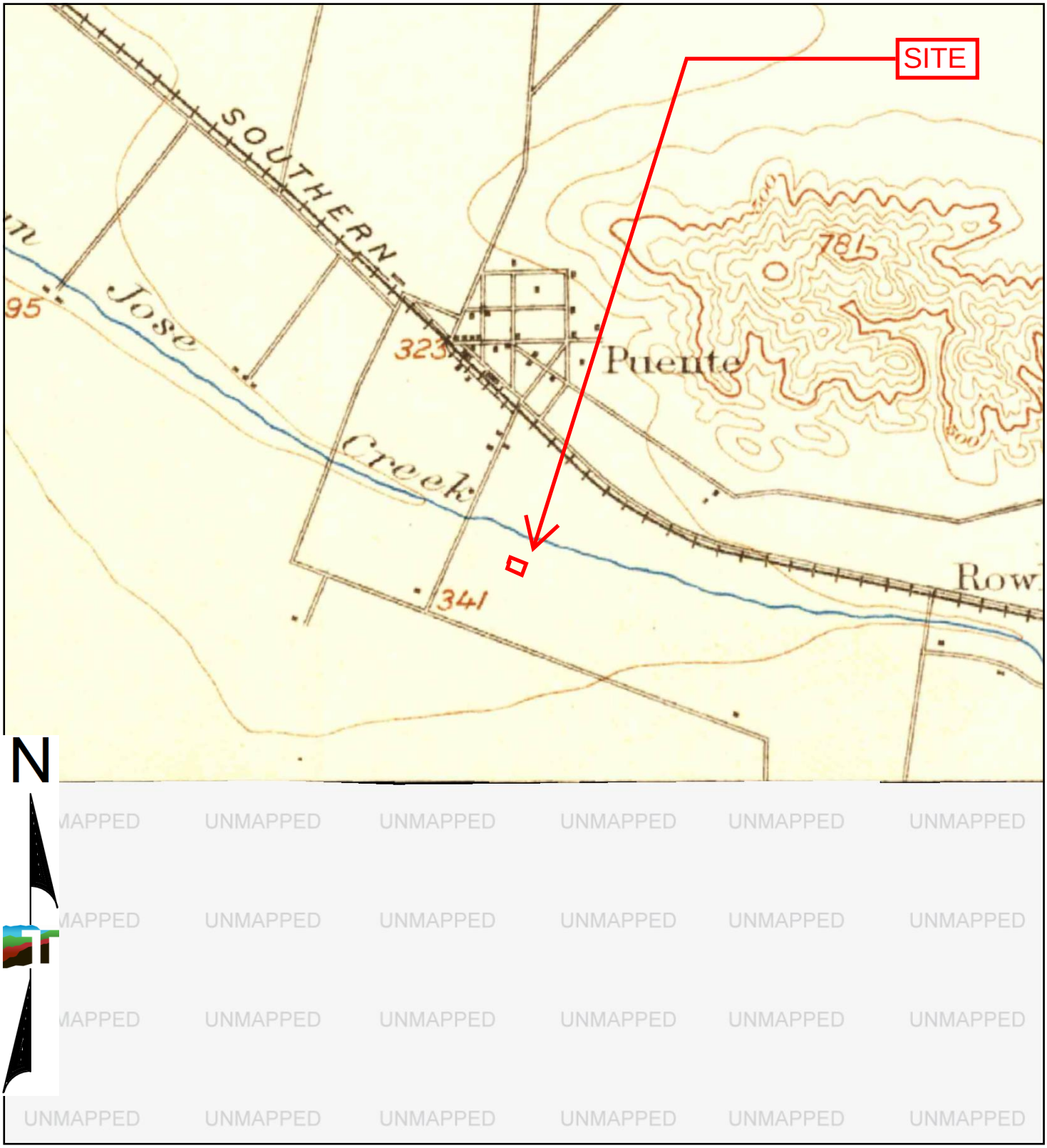

TP, Pomona, 1897, 15-minute

0 Miles 0.25 0.5 1 1.5

Project Manager: JSV	Project No. LA247544.1	Terracon 23041 Avenida De La Carlota Ste 350 Laguna Hills, CA 92653	1897 TOPOGRAPHIC MAP Marici-City of Industry BESS 16207 Gale Avenue	Appendix
Drawn by: EDR	Scale: As Shown			C
Checked by: CAP	File Name: N/A			
Approved by: CAp	Date: 1897			

Topographic Map

1894, 1896

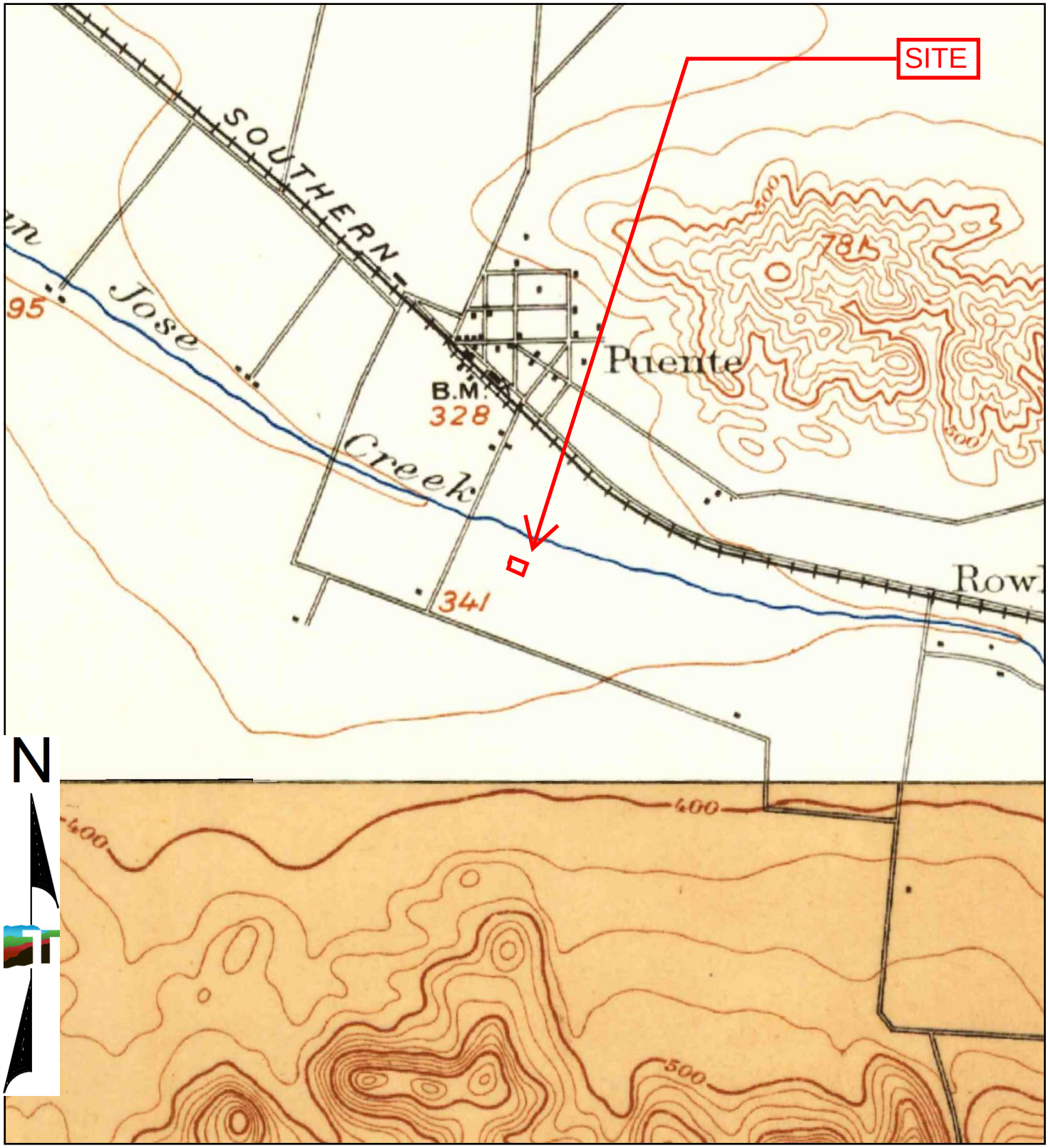

TP, Pomona, 1894, 15-minute
SE, Anaheim, 1896, 15-minute

0 Miles 0.25 0.5 1 1.5

Project Manager: JSV	Project No. LA247544.1	Terracon 23041 Avenida De La Carlota Ste 350 Laguna Hills, CA 92653	1894, 1896 TOPOGRAPHIC MAP Marici-City of Industry BESS 16207 Gale Avenue
Drawn by: EDR	Scale: As Shown		
Checked by: CAP	File Name: N/A		
Approved by: CAp	Date: 1894, 1896		

Appendix C

Marici-City of Industry BESS - 16207 Gale Avenue

16233 Gale Avenue

Hacienda Heights, CA 91745

Inquiry Number: 7769050.8

September 19, 2024

The EDR Aerial Photo Decade Package

6 Armstrong Road, 4th floor
Shelton, CT 06484
Toll Free: 800.352.0050
www.edrnet.com

EDR Aerial Photo Decade Package

09/19/24

Site Name:

Marici-City of Industry BESS
16233 Gale Avenue
Hacienda Heights, CA 91745
EDR Inquiry # 7769050.8

Client Name:

Terracon
23041 Avenida De La Carlota Ste 350
Laguna Hills, CA 92653
Contact: Laura Hedman

Environmental Data Resources, Inc. (EDR) Aerial Photo Decade Package is a screening tool designed to assist environmental professionals in evaluating potential liability on a target property resulting from past activities. EDR's professional researchers provide digitally reproduced historical aerial photographs, and when available, provide one photo per decade.

Search Results:

Year	*Scale*	*Details*	*Source*
2020	1"=500'	Flight Year: 2020	USDA/NAIP
2016	1"=500'	Flight Year: 2016	USDA/NAIP
2012	1"=500'	Flight Year: 2012	USDA/NAIP
2009	1"=500'	Flight Year: 2009	USDA/NAIP
2005	1"=500'	Flight Year: 2005	USDA/NAIP
2002	1"=500'	Flight Date: May 22, 2002	USDA
1994	1"=500'	Acquisition Date: June 01, 1994	USGS/DOQQ
1990	1"=500'	Flight Date: September 06, 1990	USDA
1983	1"=500'	Flight Date: November 19, 1983	EDR Proprietary Brewster Pacific
1981	1"=500'	Flight Date: February 21, 1981	EDR Proprietary Brewster Pacific
1977	1"=500'	Flight Date: May 29, 1977	EDR Proprietary Brewster Pacific
1970	1"=500'	Flight Date: February 18, 1970	EDR Proprietary Brewster Pacific
1964	1"=500'	Flight Date: July 28, 1964	USGS
1952	1"=500'	Flight Date: October 11, 1952	USDA
1947	1"=500'	Flight Date: June 22, 1947	FAIR
1938	1"=500'	Flight Date: May 22, 1938	USDA
1928	1"=500'	Flight Date: January 01, 1928	FAIR

When delivered electronically by EDR, the aerial photo images included with this report are for ONE TIME USE ONLY. Further reproduction of these aerial photo images is prohibited without permission from EDR. For more information contact your EDR Account Executive.

Disclaimer - Copyright and Trademark Notice

This Report contains certain information obtained from a variety of public and other sources reasonably available to Environmental Data Resources, LLC. It cannot be concluded from this Report that coverage information for the target and surrounding properties does not exist from other sources. This Report is provided on an "AS IS", "AS AVAILABLE" basis. NO WARRANTY EXPRESS OR IMPLIED IS MADE WHATSOEVER IN CONNECTION WITH THIS REPORT. ENVIRONMENTAL DATA RESOURCES, LLC AND ITS SUBSIDIARIES, AFFILIATES AND THIRD PARTY SUPPLIERS DISCLAIM ALL WARRANTIES, OF ANY KIND OR NATURE, EXPRESS OR IMPLIED, ARISING OUT OF OR RELATED TO THIS REPORT OR ANY OF THE DATA AND INFORMATION PROVIDED IN THIS REPORT, INCLUDING WITHOUT LIMITATION, ANY WARRANTIES REGARDING ACCURACY, QUALITY, CORRECTNESS, COMPLETENESS, COMPREHENSIVENESS, SUITABILITY, MERCHANTABILITY, FITNESS FOR A PARTICULAR PURPOSE, TITLE, NON-INFRINGEMENT, MISAPPROPRIATION, OR OTHERWISE. ALL RISK IS ASSUMED BY THE USER. IN NO EVENT SHALL ENVIRONMENTAL DATA RESOURCES, LLC OR ITS SUBSIDIARIES, AFFILIATES OR THIRD PARTY SUPPLIERS BE LIABLE TO ANYONE FOR ANY DIRECT, INCIDENTAL, INDIRECT, SPECIAL, CONSEQUENTIAL OR OTHER DAMAGES OF ANY TYPE OR KIND (INCLUDING BUT NOT LIMITED TO LOSS OF PROFITS, LOSS OF USE, OR LOSS OF DATA), ARISING OUT OF OR IN ANY WAY CONNECTED WITH THIS REPORT OR ANY OF THE DATA AND INFORMATION PROVIDED IN THIS REPORT. Any analyses, estimates, ratings, environmental risk levels, or risk codes provided in this Report are provided for illustrative purposes only, and are not intended to provide, nor should they be interpreted as providing any facts regarding, or prediction or forecast of, any environmental risk for any property. Only an assessment performed by a qualified environmental professional can provide findings, opinions or conclusions regarding the environmental risk or conditions in, on or at any property.

Copyright 2024 by Environmental Data Resources, Inc. All rights reserved. Reproduction in any media or format, in whole or in part, of any report or map of Environmental Data Resources, Inc., or its affiliates, is prohibited without prior written permission.

EDR and its logos (including Sanborn and Sanborn Map) are trademarks of Environmental Data Resources, LLC or its affiliates. All other trademarks used herein are the property of their respective owners.

Aerial Photograph

2020

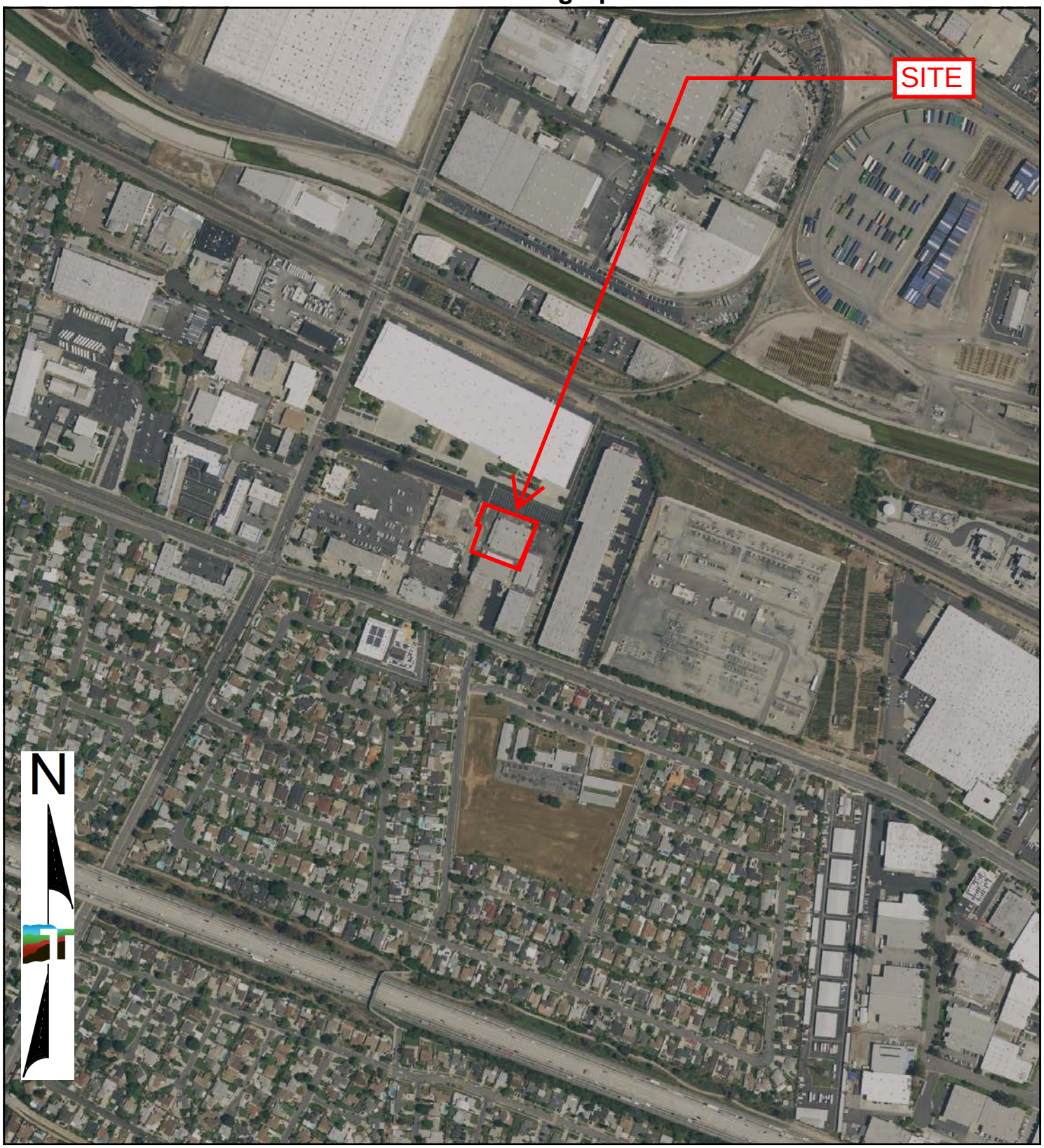

0 Feet 500 1000 2000

Project Manager: JSV	Project No: LA247544.1	Terracon 23041 Avenida De La Carlota Ste 350 Laguna Hills, CA 92653	2020 AERIAL PHOTOGRAPH Marici-City of Industry BESS 16207 Gale Avenue City of Industry, Los Angeles County, California	Appendix C
Drawn By: EDR	Scale: As Shown			
Checked By: CAP	File Name: N/A			
Approved By: CAp	Date: 2020			

Aerial Photograph

2016

0 Feet 500 1000 2000

Project Manager: JSV	Project No: LA247544.1	Terracon 23041 Avenida De La Carlota Ste 350 Laguna Hills, CA 92653	2016 AERIAL PHOTOGRAPH Marici-City of Industry BESS 16207 Gale Avenue City of Industry, Los Angeles County, California	Appendix C
Drawn By: EDR	Scale: As Shown			
Checked By: CAP	File Name: N/A			
Approved By: CAp	Date: 2016			

Aerial Photograph

2012

0 Feet 500 1000 2000

Project Manager: JSV	Project No: LA247544.1	Terracon 23041 Avenida De La Carlota Ste 350 Laguna Hills, CA 92653	2012 AERIAL PHOTOGRAPH Marici-City of Industry BESS 16207 Gale Avenue City of Industry, Los Angeles County, California	Appendix C
Drawn By: EDR	Scale: As Shown			
Checked By: CAP	File Name: N/A			
Approved By: CAp	Date: 2012			

Aerial Photograph

2009

0 Feet 500 1000 2000

Project Manager: JSV	Project No: LA247544.1	Terracon 23041 Avenida De La Carlota Ste 350 Laguna Hills, CA 92653	2009 AERIAL PHOTOGRAPH Marici-City of Industry BESS 16207 Gale Avenue City of Industry, Los Angeles County, California	Appendix C
Drawn By: EDR	Scale: As Shown			
Checked By: CAP	File Name: N/A			
Approved By: CAp	Date: 2009			

Aerial Photograph

2005

0 Feet 500 1000 2000

Project Manager: JSV	Project No: LA247544.1	Terracon 23041 Avenida De La Carlota Ste 350 Laguna Hills, CA 92653	2005 AERIAL PHOTOGRAPH Marici-City of Industry BESS 16207 Gale Avenue City of Industry, Los Angeles County, California	Appendix
Drawn By: EDR	Scale: As Shown			C
Checked By: CAP	File Name: N/A			
Approved By: CAp	Date: 2005			

Aerial Photograph

2002

0 Feet 500 1000 2000

Project Manager: JSV	Project No: LA247544.1	Terracon 23041 Avenida De La Carlota Ste 350 Laguna Hills, CA 92653	2002 AERIAL PHOTOGRAPH Marici-City of Industry BESS 16207 Gale Avenue City of Industry, Los Angeles County, California	Appendix C
Drawn By: EDR	Scale: As Shown			
Checked By: CAP	File Name: N/A			
Approved By: CAp	Date: 2002			

Aerial Photograph

1994

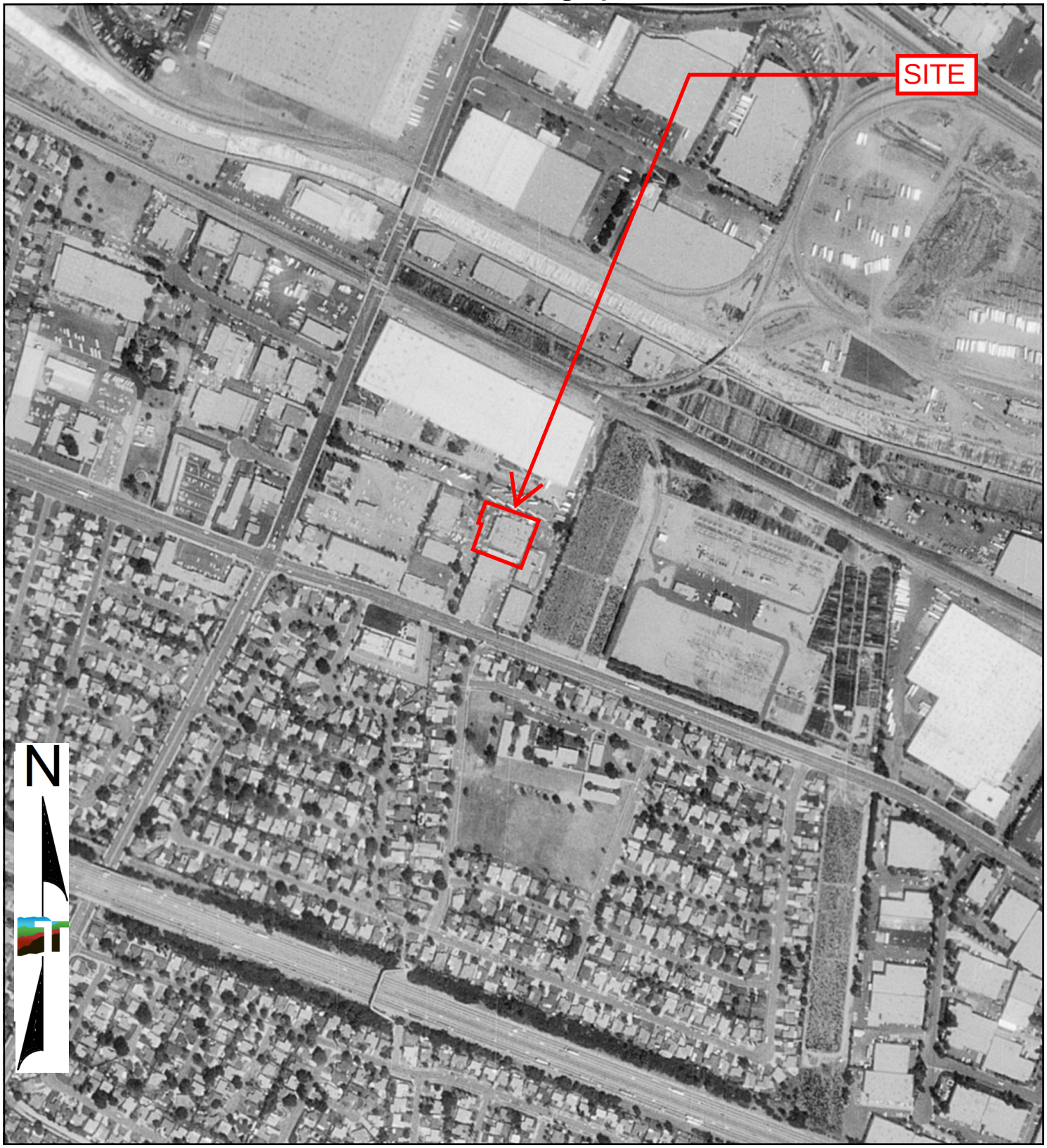

0 Feet 500 1000 2000

Project Manager: JSV	Project No: LA247544.1	Terracon 23041 Avenida De La Carlota Ste 350 Laguna Hills, CA 92653	1994 AERIAL PHOTOGRAPH Marici-City of Industry BESS 16207 Gale Avenue City of Industry, Los Angeles County, California	Appendix C
Drawn By: EDR	Scale: As Shown			
Checked By: CAP	File Name: N/A			
Approved By: CAp	Date: 1994			

Aerial Photograph

1990

0 Feet 500 1000 2000

Project Manager: JSV	Project No: LA247544.1	Terracon 23041 Avenida De La Carlota Ste 350 Laguna Hills, CA 92653	1990 AERIAL PHOTOGRAPH	Appendix
Drawn By: EDR	Scale: As Shown		Marici-City of Industry BESS	C
Checked By: CAP	File Name: N/A		16207 Gale Avenue	
Approved By: CAp	Date: 1990		City of Industry, Los Angeles County, California	

Aerial Photograph

1983



0 Feet 500 1000 2000

Project Manager: JSV	Project No: LA247544.1	Terracon 23041 Avenida De La Carlota Ste 350 Laguna Hills, CA 92653	1983 AERIAL PHOTOGRAPH Marici-City of Industry BESS 16207 Gale Avenue City of Industry, Los Angeles County, California	Appendix C
Drawn By: EDR	Scale: As Shown			
Checked By: CAP	File Name: N/A			
Approved By: CAp	Date: 1983			

Aerial Photograph

1981



0 Feet 500 1000 2000

Project Manager: JSV	Project No: LA247544.1	Terracon 23041 Avenida De La Carlota Ste 350 Laguna Hills, CA 92653	1981 AERIAL PHOTOGRAPH Marici-City of Industry BESS 16207 Gale Avenue City of Industry, Los Angeles County, California	Appendix C
Drawn By: EDR	Scale: As Shown			
Checked By: CAP	File Name: N/A			
Approved By: CAp	Date: 1981			

Aerial Photograph

1977

0 Feet 500 1000 2000

Project Manager: JSV	Project No: LA247544.1	Terracon 23041 Avenida De La Carlota Ste 350 Laguna Hills, CA 92653	1977 AERIAL PHOTOGRAPH Marici-City of Industry BESS 16207 Gale Avenue City of Industry, Los Angeles County, California	Appendix C
Drawn By: EDR	Scale: As Shown			
Checked By: CAP	File Name: N/A			
Approved By: CAp	Date: 1977			

Aerial Photograph

1970

0 Feet 500 1000 2000

Project Manager: JSV	Project No: LA247544.1	Terracon 23041 Avenida De La Carlota Ste 350 Laguna Hills, CA 92653	1970 AERIAL PHOTOGRAPH Marici-City of Industry BESS 16207 Gale Avenue City of Industry, Los Angeles County, California	Appendix
Drawn By: EDR	Scale: As Shown			C
Checked By: CAP	File Name: N/A			
Approved By: CAp	Date: 1970			

Aerial Photograph

1964



0 Feet 500 1000 2000

Project Manager: JSV	Project No: LA247544.1	Terracon 23041 Avenida De La Carlota Ste 350 Laguna Hills, CA 92653	1964 AERIAL PHOTOGRAPH Marici-City of Industry BESS 16207 Gale Avenue City of Industry, Los Angeles County, California	Appendix C
Drawn By: EDR	Scale: As Shown			
Checked By: CAP	File Name: N/A			
Approved By: CAp	Date: 1964			

Aerial Photograph

1952



0 Feet 500 1000 2000

Project Manager: JSV	Project No: LA247544.1	Terracon 23041 Avenida De La Carlota Ste 350 Laguna Hills, CA 92653	1952 AERIAL PHOTOGRAPH Marici-City of Industry BESS 16207 Gale Avenue City of Industry, Los Angeles County, California	Appendix C
Drawn By: EDR	Scale: As Shown			
Checked By: CAP	File Name: N/A			
Approved By: CAp	Date: 1952			

Aerial Photograph

1947



0 Feet 500 1000 2000

Project Manager: JSV	Project No: LA247544.1	Terracon 23041 Avenida De La Carlota Ste 350 Laguna Hills, CA 92653	1947 AERIAL PHOTOGRAPH Marici-City of Industry BESS 16207 Gale Avenue City of Industry, Los Angeles County, California	Appendix C
Drawn By: EDR	Scale: As Shown			
Checked By: CAP	File Name: N/A			
Approved By: CAp	Date: 1947			

Aerial Photograph

1938



0 Feet 500 1000 2000

Project Manager: JSV	Project No: LA247544.1	Terracon 23041 Avenida De La Carlota Ste 350 Laguna Hills, CA 92653	1938 AERIAL PHOTOGRAPH Marici-City of Industry BESS 16207 Gale Avenue City of Industry, Los Angeles County, California	Appendix
Drawn By: EDR	Scale: As Shown			C
Checked By: CAP	File Name: N/A			
Approved By: CAp	Date: 1938			

Aerial Photograph

1928

0 Feet 500 1000 2000

Project Manager: JSV	Project No: LA247544.1	Terracon 23041 Avenida De La Carlota Ste 350 Laguna Hills, CA 92653	1928 AERIAL PHOTOGRAPH Marici-City of Industry BESS 16207 Gale Avenue City of Industry, Los Angeles County, California
Drawn By: EDR	Scale: As Shown		
Checked By: CAP	File Name: N/A		
Approved By: CAp	Date: 1928		

Appendix C

Marici-City of Industry BESS - 16207 Gale Avenue

16207 and 16209 Gale Avenue

City of Industry, Los Angeles County, California 91745

Inquiry Number: 7769050.5
September 20, 2024

The EDR-City Directory Abstract

Environmental Data Resources Inc

6 Armstrong Road
Shelton, CT 06484
800.352.0050
www.edrnet.com

TABLE OF CONTENTS

SECTION

Executive Summary

Findings

City Directory Images

Thank you for your business.
Please contact EDR at 1-800-352-0050
with any questions or comments.

Disclaimer - Copyright and Trademark Notice

This Report contains certain information obtained from a variety of public and other sources reasonably available to Environmental Data Resources, LLC. It cannot be concluded from this Report that coverage information for the target and surrounding properties does not exist from other sources. This Report is provided on an "AS IS", "AS AVAILABLE" basis. **NO WARRANTY EXPRESS OR IMPLIED IS MADE WHATSOEVER IN CONNECTION WITH THIS REPORT. ENVIRONMENTAL DATA RESOURCES, LLC AND ITS SUBSIDIARIES, AFFILIATES AND THIRD PARTY SUPPLIERS DISCLAIM ALL WARRANTIES, OF ANY KIND OR NATURE, EXPRESS OR IMPLIED, ARISING OUT OF OR RELATED TO THIS REPORT OR ANY OF THE DATA AND INFORMATION PROVIDED IN THIS REPORT, INCLUDING WITHOUT LIMITATION, ANY WARRANTIES REGARDING ACCURACY, QUALITY, CORRECTNESS, COMPLETENESS, COMPREHENSIVENESS, SUITABILITY, MERCHANTABILITY, FITNESS FOR A PARTICULAR PURPOSE, TITLE, NON-INFRINGEMENT, MISAPPROPRIATION, OR OTHERWISE. ALL RISK IS ASSUMED BY THE USER. IN NO EVENT SHALL ENVIRONMENTAL DATA RESOURCES, LLC OR ITS SUBSIDIARIES, AFFILIATES OR THIRD PARTY SUPPLIERS BE LIABLE TO ANYONE FOR ANY DIRECT, INCIDENTAL, INDIRECT, SPECIAL, CONSEQUENTIAL OR OTHER DAMAGES OF ANY TYPE OR KIND (INCLUDING BUT NOT LIMITED TO LOSS OF PROFITS, LOSS OF USE, OR LOSS OF DATA), ARISING OUT OF OR IN ANY WAY CONNECTED WITH THIS REPORT OR ANY OF THE DATA AND INFORMATION PROVIDED IN THIS REPORT.** Any analyses, estimates, ratings, environmental risk levels, or risk codes provided in this Report are provided for illustrative purposes only, and are not intended to provide, nor should they be interpreted as providing any facts regarding, or prediction or forecast of, any environmental risk for any property. Only an assessment performed by a qualified environmental professional can provide findings, opinions or conclusions regarding the environmental risk or conditions in, on or at any property.

Copyright 2023 by Environmental Data Resources, LLC. All rights reserved. Reproduction in any media or format, in whole or in part, of any report or map of Environmental Data Resources, LLC, or its affiliates, is prohibited without prior written permission.

EDR and its logos (including Sanborn and Sanborn Map) are trademarks of Environmental Data Resources, LLC or its affiliates. All other trademarks used herein are the property of their respective owners.

EXECUTIVE SUMMARY

DESCRIPTION

Environmental Data Resources, Inc.'s (EDR) City Directory Abstract is a screening tool designed to assist environmental professionals in evaluating potential liability on a target property resulting from past activities. EDR's City Directory Abstract includes a search and abstract of available city directory data. For each address, the directory lists the name of the corresponding occupant at approximately five year intervals.

Business directories including city, cross reference and telephone directories were reviewed, if available, at approximately five year intervals for the years spanning 1920 through current. This report compiles information gathered in this review by geocoding the latitude and longitude of properties identified and gathering information about properties within 1320 feet of the target property.

Summary information obtained is provided in the text of this report.

RECORD SOURCES

The EDR City Directory Report accesses a variety of business directory sources, including Haines, InfoUSA, Polk, Cole, Bresser, and Stewart. Listings marked as EDR Digital Archive access Cole and InfoUSA records. The various directory sources enhance and complement each other to provide a more thorough and accurate report.

EDR is licensed to reproduce certain City Directory works by the copyright holders of those works. The purchaser of this EDR City Directory Report may include it in report(s) delivered to a customer.

RESEARCH SUMMARY

The following research sources were consulted in the preparation of this report. An "X" indicates where information was identified in the source and provided in this report.

Year	Source	TP	Adjoining	Text Abstract	Source Image
2020	EDR Digital Archive	X	X	X	-
2017	Cole Information	-	-	-	-
2014	Cole Information	X	X	X	-
2010	Cole Information	X	X	X	-
2006	Haines Company	-	-	-	-
2005	Cole Information	X	X	X	-
2004	Haines Company	-	-	-	-
2003	Haines & Company	X	X	X	-
2001	HAINES & COMPANY INC.	-	-	-	-
2000	Cole Information	-	X	X	-
1999	Haines & Company	-	-	-	-
1996	Pacific Bell	-	-	-	-
1995	Cole Information	X	X	X	-
	Pacific Bell	X	X	X	-
1992	Cole Information	-	X	X	-
1991	Pacific Telephone	-	-	-	-

EXECUTIVE SUMMARY

Year	Source	TP	Adjoining	Text Abstract	Source Image
1990	Pacific Bell	-	X	X	-
1986	Pacific Bell	X	X	X	-
1985	Pacific Bell	-	X	X	-
1981	Pacific Telephone	X	-	X	-
1980	Pacific Telephone	-	X	X	-
1976	R.L. Polk & Co Publishers	X	-	X	-
1975	Pacific Telephone	-	X	X	-
1972	R. L. Polk & Co.	-	-	-	-
1971	Pacific Telephone	-	X	X	-
	Pacific Telephone	X	X	X	-
1970	Cole Information	-	-	-	-
1969	R. L. Polk & Co.	-	-	-	-
1967	Pacific Telephone	-	-	-	-
1966	Pacific Telephone	-	X	X	-
1965	GTE	-	-	-	-
1964	Pacific Telephone	-	-	-	-
1963	Pacific Telephone	-	-	-	-
1962	Pacific Telephone	-	-	-	-
1961	R. L. Polk & Co.	-	-	-	-
1960	Pacific Telephone	-	X	X	-
1958	Pacific Telephone	-	-	-	-
1957	Pacific Telephone	-	X	X	-
1956	Pacific Telephone	-	-	-	-
1955	The Pacific Telephone & Telegraph Co.	-	-	-	-
1954	R. L. Polk & Co.	-	-	-	-
1952	Los Angeles Directory Co.	-	-	-	-
1951	Los Angeles Directory Co.	-	-	-	-
1950	Pacific Telephone	-	X	X	-
1949	Los Angeles Directory Co.	-	-	-	-
1948	Los Angeles Directory Co.	-	-	-	-
1947	Los Angeles Directory Co.	-	-	-	-
1946	Southern California Telephone Co	-	-	-	-
1945	R. L. Polk & Co.	-	-	-	-
1944	R. L. Polk & Co.	-	-	-	-
1942	Los Angeles Directory Co.	-	-	-	-

EXECUTIVE SUMMARY

Year	Source	TP	Adjoining	Text Abstract	Source Image
1940	Southern California Telephone Co.	-	-	-	-
1939	Los Angeles Directory Co.	-	-	-	-
1938	Pacific Telephone	-	-	-	-
1937	Los Angeles Directory Co.	-	-	-	-
1936	R. L. Polk & Co.	-	-	-	-
1935	R. L. Polk & Co.	-	-	-	-
1934	Los Angeles Directory Co.	-	-	-	-
1933	Los Angeles Directory Co.	-	-	-	-
1932	Los Angeles Directory Co.	-	-	-	-
1931	Los Angeles Directory Co.	-	-	-	-
1930	R. L. Polk & Co.	-	-	-	-
1929	Los Angeles Directory Co.	-	-	-	-
1928	Los Angeles Directory Co.	-	-	-	-
1927	Los Angeles Directory Co.	-	-	-	-
1926	Los Angeles Directory Co.	-	-	-	-
1925	R. L. Polk & Co.	-	-	-	-
1924	Los Angeles Directory Co.	-	-	-	-
1923	Los Angeles Directory Co.	-	-	-	-
1921	Los Angeles Directory Co.	-	-	-	-
1920	Pacific Telephone	-	-	-	-

EXECUTIVE SUMMARY

SELECTED ADDRESSES

The following addresses were selected by the client, for EDR to research. An "X" indicates where information was identified.

Address	*Type*	*Findings*
16207 Gale Avenue	Client Entered	
918 S Stimson Avenue	Client Entered	
1106 Hinnen Avenue	Client Entered	
16209 Folger Street	Client Entered	
16205 Ward Way	Client Entered	
16207 Ward Way	Client Entered	
16203 Gale Avenue	Client Entered	
16205 Gale Avenue	Client Entered	
16213 E Gale Avenue	Client Entered	
16265 Gale Avenue	Client Entered	

FINDINGS

TARGET PROPERTY INFORMATION

ADDRESS

16233 Gale Avenue
Hacienda Heights, CA 91745

FINDINGS DETAIL

Target Property research detail.

GALE AVE

16207 GALE AVE

Year	Uses		Source
1971	NO RETURN		Pacific Telephone

16233 GALE AVE

Year	Uses		Source
2020	METAL CUTTING SVC		EDR Digital Archive
2014	METAL CUTTING SERVICE		Cole Information
2010	METAL CUTTING SVC		Cole Information
2005	METAL CUTTING SERVICE		Cole Information
2003	METAL CUTTING SERV		Haines & Company
1995	METAL CUTTING SVC		Cole Information
1986	METAL CUTTING SERVICE	CITY OF INDUSTRY	Pacific Bell
1981	METAL CUTTING SERVICE	CTY IND	Pacific Telephone
1976	Metal Cutting Service		Pacific Telephone

Gale Avenue

16207 Gale Avenue

Year	Uses	Source

FINDINGS

ADJOINING PROPERTY DETAIL

The following Adjoining Property addresses were researched for this report. Detailed findings are provided for each address.

BARFORD AVE

1121 BARFORD AVE

Year	Uses	Source
2020	SANDY IBARRA	EDR Digital Archive
	PETER IBARRA	EDR Digital Archive
	PEDRO IBARRA	EDR Digital Archive
2014	PETER IBARRA	Cole Information
2010	B RODRIGUEZ	Cole Information
2005	ICS INTERNATIONAL COMMUNICATION	Cole Information
	JOHN BLANCO	Cole Information
1971	VACANT	Pacific Telephone

1127 BARFORD AVE

Year	Uses	Source
2020	HEIDI SUMMERS	EDR Digital Archive
	MARGARET SOFFARELLI	EDR Digital Archive
2014	HEIDI SUMMERS	Cole Information
2010	MIKE SOFFARELLI	Cole Information
2005	PEGGY SUMMERS	Cole Information
1971	OSBORN GEORGE B	Pacific Telephone

1133 BARFORD AVE

Year	Uses	Source
2020	ANTHONY TERAN	EDR Digital Archive
	ANDREA ULLOA	EDR Digital Archive
	AIMEE TERAN	EDR Digital Archive
	ANNETTE AVENA	EDR Digital Archive
2014	AIMEE TERAN	Cole Information
2010	CAROLINE ROMER	Cole Information
2005	RODNEY ULLOA	Cole Information

FINDINGS

Year	Uses	Source
1995	CHAVEZ, DAVID	Cole Information
1971	VACANT	Pacific Telephone

1139 BARFORD AVE

Year	Uses	Source
2020	HILDA CHAGOLLAN	EDR Digital Archive
	AUDREY OROZCO	EDR Digital Archive
	ADRIAN PANTOJA	EDR Digital Archive
	ADRIAN OROZCO	EDR Digital Archive
2014	HILDA CHAGOLLAN	Cole Information
2010	ADRIAN PANTOJA	Cole Information
2005	ANDY CARLOS	Cole Information
2000	ESTELLE KIM	Cole Information
1971	NO RETURN	Pacific Telephone

1143 BARFORD AVE

Year	Uses	Source
2020	UNITED STITCH ASSN	EDR Digital Archive
	JERRY LIU	EDR Digital Archive
	YORK LIU	EDR Digital Archive
2014	UNITED STITCH ASSOCIATION	Cole Information
	YNOG LI	Cole Information
2010	UNITED STITCH ASSN	Cole Information
	LESLIE MARTINEZ	Cole Information
2005	OCCUPANT UNKNOWN	Cole Information
2000	CARLOS SEGOVIA	Cole Information
1971	SOLORIO RAUL H	Pacific Telephone

1147 BARFORD AVE

Year	Uses	Source
1971	STANONIS BENJAMIN E	Pacific Telephone

1149 BARFORD AVE

Year	Uses	Source
2005	OCCUPANT UNKNOWN	Cole Information

FINDINGS

Year	Uses	Source
1971	BAUER E M JR	Pacific Telephone

1152 BARFORD AVE

Year	Uses	Source
2020	RUNSONG XU	EDR Digital Archive
	WEILI KOO	EDR Digital Archive
	ZHIQIANG ZOU	EDR Digital Archive
2014	ZHIQIANG ZOU	Cole Information
2010	RUNSONG XU	Cole Information
2005	MERRY KOO	Cole Information
2000	OCCUPANT UNKNOWN	Cole Information
1995	Jones Shelvin Jereome	Pacific Bell
	JONES, SHELVIN J	Cole Information
1971	HILL HENRY	Pacific Telephone

1153 BARFORD AVE

Year	Uses	Source
2020	NICOLE ROOS	EDR Digital Archive
	MARLENE ROOS	EDR Digital Archive
	ALEX ROOS	EDR Digital Archive
2014	ALEJANDRO NAVA	Cole Information
2010	ALEJANDRO NAVA	Cole Information
2005	ALEJANDRO NAVA	Cole Information
2000	PETER PALOMINO	Cole Information
1995	GIL, ANDREW G	Cole Information
1971	VAUGHN EDWARD M	Pacific Telephone

1158 BARFORD AVE

Year	Uses	Source
2020	MARTINEZ MARTINE	EDR Digital Archive
	JOSEPH MARTINEZ	EDR Digital Archive
	SARA MARTINEZ	EDR Digital Archive
	MICHAEL MARTINEZ	EDR Digital Archive
2014	MICHAEL MARTINEZ	Cole Information

FINDINGS

Year	Uses	Source
2010	JOSEPH MARTINEZ	Cole Information
2005	MARTINE MARTINEZ	Cole Information
2000	JOSEPH MARTINEZ	Cole Information
1995	MARTINEZ, JOSEPH D	Cole Information
1971	CRENSHAW JAMES E	Pacific Telephone

1159 BARFORD AVE

Year	Uses	Source
2020	YOLANDA ARRIOLA	EDR Digital Archive
2014	OCCUPANT UNKNOWN	Cole Information
2010	OCCUPANT UNKNOWN	Cole Information
2005	OCCUPANT UNKNOWN	Cole Information
1995	ARRIOLA, YOLANDA B	Cole Information
1971	WATSON DOYLE E	Pacific Telephone

1162 BARFORD AVE

Year	Uses	Source
2014	GUANG LIU	Cole Information
2000	OCCUPANT UNKNOWN	Cole Information
1995	CULBERTSON, SHARON	Cole Information
1971	WRIGHT ROBERT L	Pacific Telephone
1966	WRIGHT ROBT L	Pacific Telephone

1165 BARFORD AVE

Year	Uses	Source
2020	ZHAO GUO	EDR Digital Archive
	HONGHAO WU	EDR Digital Archive
	FERNANDO DURAN	EDR Digital Archive
	LI LIU	EDR Digital Archive
2014	FERNANDO DURAN	Cole Information
2010	OCCUPANT UNKNOWN	Cole Information
2005	FERNANDO DURAN	Cole Information
2000	DECIE TINKHAM	Cole Information
1995	TINKHAM, DECIE M	Cole Information

FINDINGS

Year	Uses	Source
1971	TINKHAM GEORGE H	Pacific Telephone

1168 BARFORD AVE

Year	Uses	Source
2020	MAGDALIA DE MARTINEZ	EDR Digital Archive
	FRANCISCO MARTINEZ	EDR Digital Archive
	MARTINEZ MARIA	EDR Digital Archive
2014	VICKY ARDON	Cole Information
2010	MARIA MARTINEZ	Cole Information
2005	JUAN AQUINO	Cole Information
2000	OCCUPANT UNKNOWN	Cole Information
1995	RUIZ, MARIA	Cole Information
1985	BARSOTTI JOE	Pacific Bell
1971	LOVEJOY THEODORE A	Pacific Telephone

1171 BARFORD AVE

Year	Uses	Source
2020	LINDA FAGAN	EDR Digital Archive
	LONNIE FAGAN	EDR Digital Archive
2014	LINDA FAGAN	Cole Information
2010	LIBERTY TOWING & DETAILING	Cole Information
	DAMIEN FAGAN	Cole Information
2005	OCCUPANT UNKNOWN	Cole Information
2000	LONNIE FAGAN	Cole Information
1995	OCCUPANT UNKNOWNN	Cole Information
1971	LONG T	Pacific Telephone

1174 BARFORD AVE

Year	Uses	Source
2020	HARLAN KOBAYASHI	EDR Digital Archive
2014	HARLAN KOBAYASHI	Cole Information
2010	HARLAN KOBAYASHI	Cole Information
2005	HARLAN KOBAYASHI	Cole Information
2000	HARLAN KOBAYASHI	Cole Information

FINDINGS

Year	Uses	Source
1995	KOBAYASHI, HARLAN M	Cole Information
1971	GROVES VERI F	Pacific Telephone

1202 BARFORD AVE

Year	Uses	Source
2014	MIGUEL RODRIGUEZ	Cole Information
2010	MIGUEL RODRIGUEZ	Cole Information
2005	MIGUEL RODRIGUEZ	Cole Information
2000	MIGUEL RODRIGUEZ	Cole Information
1995	RODRIGUEZ, MIGUEL	Cole Information
1971	NO RETURN	Pacific Telephone
1966	WALKER LARRY	Pacific Telephone

1206 BARFORD AVE

Year	Uses	Source
2020	JUDY SAMATTASRIBOOTR	EDR Digital Archive
	VALAIPOR SAMATTASRIBOOTR	EDR Digital Archive
	TOSAKDI SAMATTASRIBOOTR	EDR Digital Archive
2014	TOSAKDI SAMATTASRIBOOTR	Cole Information
2010	TOSAKDI SAMATTASRIBOOTR	Cole Information
2005	TOSAKDI SAMATTASRIBOOTR	Cole Information
2000	OCCUPANT UNKNOWN	Cole Information
1995	SAMATTASRIBOOTR, TOSAKDI	Cole Information
1971	CHERVY RONALD E	Pacific Telephone
1966	CHERVY RONALD	Pacific Telephone

1212 BARFORD AVE

Year	Uses	Source
2014	OCCUPANT UNKNOWN	Cole Information
2010	OCCUPANT UNKNOWN	Cole Information
2005	OCCUPANT UNKNOWN	Cole Information
1971	ANGULO PABLO	Pacific Telephone

FINDINGS

1218 BARFORD AVE

Year	Uses	Source
2020	LUIS MIRAMONTES	EDR Digital Archive
	SANDRA MIRAMONTES	EDR Digital Archive
	RUBEN MIRAMONTES	EDR Digital Archive
2014	LUIS MIRAMONTES	Cole Information
2010	LUIS MIRAMONTES	Cole Information
2005	LUIS MIRAMONTES	Cole Information
2000	MARIA MIRAMONTES	Cole Information
1995	OCCUPANT UNKNOWNN	Cole Information
1971	VACANT	Pacific Telephone

1224 BARFORD AVE

Year	Uses	Source
2020	JOS MARTINEZ	EDR Digital Archive
	CRISTINA MARTINEZ	EDR Digital Archive
2014	JOSEPH MARTINEZ	Cole Information
2010	OCCUPANT UNKNOWN	Cole Information
2005	JOSEPH MARTINEZ	Cole Information
2000	JOSEPH MARTINEZ	Cole Information
1995	MARTINEZ, JOSEPH	Cole Information
1971	MARTINEZ JOSEPH	Pacific Telephone

1230 BARFORD AVE

Year	Uses	Source
2020	ENRIQUEZ ENRIQUE	EDR Digital Archive
	ALICE LIN	EDR Digital Archive
2014	ALICE LIN	Cole Information
2010	ALICE LIN	Cole Information
2005	OSCAR QUINTERO	Cole Information
1995	OCCUPANT UNKNOWNN	Cole Information
1971	PERNICIARO FRANK P	Pacific Telephone

FINDINGS

1236 BARFORD AVE

Year	Uses	Source
2020	REYNALDO CASTELO	EDR Digital Archive
	PAULINA CASTELO	EDR Digital Archive
	ADORABLE CASTELO	EDR Digital Archive
2014	BAMBI GONZALEZ	Cole Information
2005	REYNALDO CASTELO	Cole Information
2000	RALPH BLANK	Cole Information
1995	BLANK, RALPH H	Cole Information
1971	CAPI R	Pacific Telephone

1242 BARFORD AVE

Year	Uses	Source
2020	SHUGIONG LIN	EDR Digital Archive
	XING ZHI	EDR Digital Archive
	CARMEN LI	EDR Digital Archive
	ZHI LI	EDR Digital Archive
	SIMING LI	EDR Digital Archive
2014	ZHI LI	Cole Information
2010	ZHI LI	Cole Information
2005	SIMING LI	Cole Information
2000	ZHI LI	Cole Information
1995	OCCUPANT UNKNOWNN	Cole Information
1971	QUEZADA VICTOR	Pacific Telephone
1966	KENNEY EDW T	Pacific Telephone
1960	WING JUAN J	Pacific Telephone

1246 BARFORD AVE

Year	Uses	Source
2020	JIAQI FAN	EDR Digital Archive
2014	SYLVIA VALLEJO	Cole Information
1995	LOZANO, RICHARD G	Cole Information
1971	MARTINEZ CARMELO	Pacific Telephone

FINDINGS

1254 BARFORD AVE

Year	Uses	Source
2020	PAUL MA	EDR Digital Archive
2014	OCCUPANT UNKNOWN	Cole Information
2010	S SU	Cole Information
2000	ANTHONY HURTADO	Cole Information
1995	Hernandez Adam	Pacific Bell
	HERNANDEZ, ADAM	Cole Information
1971	OROARK RAY L	Pacific Telephone
1966	STEWART WYNN L	Pacific Telephone

1260 BARFORD AVE

Year	Uses	Source
2020	TINGTING QU	EDR Digital Archive
	SHIHAO CHEN	EDR Digital Archive
2014	VICTOR BLANQUEL	Cole Information
2010	OCCUPANT UNKNOWN	Cole Information
2005	FLORENCIO BLANQUEL	Cole Information
2000	GLORIA BLANQUEL	Cole Information
1995	i Darr Chester W	Pacific Bell
	DARR, CHESTER W	Cole Information
1971	DARR CHESTER W	Pacific Telephone
	FULKMAN LARRY	Pacific Telephone

1266 BARFORD AVE

Year	Uses	Source
2020	FERNANDO GARCIA	EDR Digital Archive
	NATALIE GARCIA	EDR Digital Archive
2014	FERNANDO GARCIA	Cole Information
2010	FERNANDO GARCIA	Cole Information
2005	FERNANDO GARCIA	Cole Information
1995	OCCUPANT UNKNOWNN	Cole Information
1971	ACEDO FRANK R	Pacific Telephone

FINDINGS

1274 BARFORD AVE

Year	Uses	Source
2020	JEFF SHEN	EDR Digital Archive
	GLORIA SHEN	EDR Digital Archive
	BILL CHUNG	EDR Digital Archive
	WENES CHUNG	EDR Digital Archive
	BONNIE CHUNG	EDR Digital Archive
2014	WONG CHUNG	Cole Information
2010	CARLOS AVILAS	Cole Information
2005	CARLOS AVILA	Cole Information
1995	MORROW, JERI	Cole Information
1971	GARZA CAESAR P	Pacific Telephone
1966	JESSEO STEVE	Pacific Telephone

1280 BARFORD AVE

Year	Uses	Source
2020	ALFREDO PALMA	EDR Digital Archive
	SUSAN PALMA	EDR Digital Archive
2014	ALFREDO PALMA	Cole Information
2010	ALFREDO PALMA	Cole Information
2005	ALFREDO PALMA	Cole Information
1995	PALMA, ALFREDO	Cole Information
1971	NO RETURN	Pacific Telephone

BINNEY ST

16109 BINNEY ST

Year	Uses	Source
2020	STEPHANIE HERRERA	EDR Digital Archive
	SERGIO HERRERA	EDR Digital Archive
	MARIA HERRERA	EDR Digital Archive
2014	SERGIO HERRERA	Cole Information
2010	SERGIO HERRERA	Cole Information
2005	SERGIO HERRERA	Cole Information
1995	HERRERA, MARIA D	Cole Information

FINDINGS

16112 BINNEY ST

Year	Uses	Source
2020	MANUEL MEDINA	EDR Digital Archive
	MATTHEW MEDINA	EDR Digital Archive
	MAXINE MEDINA	EDR Digital Archive
	MARIA MEDINA	EDR Digital Archive
	LUIS GUITARTE	EDR Digital Archive
2014	MANUEL MEDINA	Cole Information
2010	MANUEL MEDINA	Cole Information
2005	MANUEL MEDINA	Cole Information
2000	OCCUPANT UNKNOWN	Cole Information
1995	OCCUPANT UNKNOWNN	Cole Information

16115 BINNEY ST

Year	Uses	Source
2020	EVANGELINA DOMINGUEZ	EDR Digital Archive
	MARIANO DOMINGUEZ	EDR Digital Archive
2014	MARIANO DOMINGUEZ	Cole Information
2010	MARIANO DOMINGUEZ	Cole Information
2005	MARIANO DOMINGUEZ	Cole Information
2000	MARIANO DOMINGUEZ	Cole Information
1995	CHAVEZ, ALFREDO G	Cole Information

16118 BINNEY ST

Year	Uses	Source
2020	RENMEI LIAO	EDR Digital Archive
2014	DEBBIE CAMACHO	Cole Information
2000	RAYMOND BARBOSA	Cole Information
1995	OCCUPANT UNKNOWNN	Cole Information
1966	MUNOZ JESUS	Pacific Telephone
1960	MUNOZ JESUS	Pacific Telephone
	MUNOZ JESUS	Pacific Telephone

FINDINGS

16121 BINNEY ST

Year	Uses	Source
2020	M AYALA	EDR Digital Archive
	ALMA AYALA	EDR Digital Archive
2014	R ESTRADA	Cole Information
2010	ALMA AYALA	Cole Information
2005	MANUEL GONZALEZ	Cole Information
2000	FRANCIS AYALA	Cole Information
1995	AYALA, FRANCIS	Cole Information

16124 BINNEY ST

Year	Uses	Source
2020	DAVID DE LEON	EDR Digital Archive
	ALEXANDRA DE LEON	EDR Digital Archive
2014	ERCULANO MORALES	Cole Information
2010	ERCULANO MORALES	Cole Information
2005	JAMES CANNON	Cole Information
2000	JAMES CANNON	Cole Information
1995	CANNON, JAMES	Cole Information

16127 BINNEY ST

Year	Uses	Source
2020	LUIS SANCHEZ	EDR Digital Archive
	CARMEN MORALES	EDR Digital Archive
	STEPHANIE MORALES	EDR Digital Archive
2014	CARMEN MORALES	Cole Information
2010	LUIS SANCHEZ	Cole Information
2005	LUIS SANCHEZ	Cole Information
2000	MANUEL GUEVARA	Cole Information
1995	MCINTYRE, JOSEPH	Cole Information

16130 BINNEY ST

Year	Uses	Source
2020	CLAUDIA JARA	EDR Digital Archive
	MAURO JUAREZ	EDR Digital Archive

FINDINGS

Year	Uses	Source
2020	NELSON JUAREZ	EDR Digital Archive
	LUIS JUAREZ	EDR Digital Archive
2014	MAURO JUAREZ	Cole Information
2010	MAURO JUAREZ	Cole Information
1995	NEWKIRK, JOSEPH G	Cole Information
1971	PATALANO ALEX	Pacific Telephone

16133 BINNEY ST

Year	Uses	Source
2020	DAVID RAMIREZ	EDR Digital Archive
	VIRGINIA ARRIAGA	EDR Digital Archive
	RACHEL RAMIREZ	EDR Digital Archive
2014	VIRGINIA ARRIAGA	Cole Information
2010	VIRGINIA ARRIAGA	Cole Information
2005	OCTAVIO ARRIAGA	Cole Information
2000	OCTAVIO ARRIAGA	Cole Information
1995	ARRIAGA, OCTAVIO	Cole Information
1971	ARRIAGA OCTAVIO	Pacific Telephone
1960	MESTAS ERNEST	Pacific Telephone

16136 BINNEY ST

Year	Uses	Source
2020	JASMIN LLAMAS	EDR Digital Archive
	JAIME LLAMAS	EDR Digital Archive
	ALFREDO LLAMAS	EDR Digital Archive
2014	ALFREDO LLAMAS	Cole Information
2010	ALFREDO LLAMAS	Cole Information
2005	GLORIA AYALA	Cole Information
2000	CONSUEL RAMIREZ	Cole Information
1995	RAMIREZ, CONSUEL	Cole Information
1971	CASTILLO JOHN	Pacific Telephone

FINDINGS

16139 BINNEY ST

Year	Uses	Source
2020	ANTHONY CRUZ	EDR Digital Archive
	JESUS CRUZ	EDR Digital Archive
	BERTHA VALERA	EDR Digital Archive
2014	JESUS CRUZ	Cole Information
2010	JESUS CRUZ	Cole Information
2005	JESUS CRUZ	Cole Information
2000	OCCUPANT UNKNOWN	Cole Information
1995	VALERA, JULIO	Cole Information
1971	CAMPBELL SALLY	Pacific Telephone
1966	GURR HERBERT J	Pacific Telephone
1960	ELLIOTT ORVILLE	Pacific Telephone

16142 BINNEY ST

Year	Uses	Source
2020	ERIC JONES	EDR Digital Archive
	LILIA MORALES	EDR Digital Archive
2014	ERIC JONES	Cole Information
2010	ERIC JONES	Cole Information
2005	WALTER COTTON	Cole Information
2000	WALTER COTTON	Cole Information
1995	COTTON, BEVERLY	Cole Information
1971	MAXVILLE CLELA	Pacific Telephone

16145 BINNEY ST

Year	Uses	Source
2014	SHARON FIRME	Cole Information
2010	SHARON AXIBAL	Cole Information
2005	STEVE FIRME	Cole Information
2000	STEVE FIRME	Cole Information
1995	OCCUPANT UNKNOWNN	Cole Information
1971	MOREY GEORGE	Pacific Telephone

FINDINGS

16148 BINNEY ST

Year	Uses	Source
2020	STEPHEN SILVERMAN	EDR Digital Archive
	DARCY SILVERMAN	EDR Digital Archive
2014	STEVE SILVERMAN	Cole Information
2010	STEPHEN SILVERMAN	Cole Information
2005	STEPHEN SILVERMAN	Cole Information
2000	DARCY SILV	Cole Information
1995	SILVERMAN, STEPHEN N	Cole Information
1971	THOMPSON VERNON L	Pacific Telephone

16151 BINNEY ST

Year	Uses	Source
2020	PAULA ALVERSON	EDR Digital Archive
	SAL CRUZ	EDR Digital Archive
	TERESA CRUZ	EDR Digital Archive
	CHRISTOPHER CRUZ	EDR Digital Archive
	JORGE CRUZ	EDR Digital Archive
2014	ELIZABETH AGUIRRE	Cole Information
2010	JONATHAN HAGGARD	Cole Information
2005	GEORGE ALVERSON	Cole Information
2000	PAULA WALKER	Cole Information
1995	ALVERSON, GEORGE L	Cole Information
1971	ALVERSON GEORGE L	Pacific Telephone

16154 BINNEY ST

Year	Uses	Source
2020	RAUL BARBERENA	EDR Digital Archive
	PHILLIS SALAZAR	EDR Digital Archive
2014	RAUL BARBERENA	Cole Information
2010	RAUL BARBERENA	Cole Information
2005	RAUL BARBERENA	Cole Information
2000	RAUL BARBERENA	Cole Information
1995	OCCUPANT UNKNOWNN	Cole Information
1971	ECKERDT GEORGE	Pacific Telephone

FINDINGS

16157 BINNEY ST

Year	Uses	Source
2020	SAMANTHA CARTER	EDR Digital Archive
	HEATH CARTER	EDR Digital Archive
	MURRAY CARTER	EDR Digital Archive
	FRANCINE CARTER	EDR Digital Archive
2014	MURRAY CARTER	Cole Information
2010	OCCUPANT UNKNOWN	Cole Information
2005	MURRAY CARTER	Cole Information
2000	FRANCIN CARTER	Cole Information
1995	ARSENAULT, BILL	Cole Information
1971	REFUSED	Pacific Telephone

16158 BINNEY ST

Year	Uses	Source
2020	CARLOS RODRIGUEZ	EDR Digital Archive
	MICHAEL RODRIGUEZ	EDR Digital Archive
	ANTHONY RODRIGUEZ	EDR Digital Archive
	GOERGE RODRIUGEZ	EDR Digital Archive
	RICHARD RODRIGUEZ	EDR Digital Archive
2014	J RODDRIGUEZ	Cole Information
2010	GEORGE RODRIGUEZ	Cole Information
2005	OCCUPANT UNKNOWN	Cole Information
2000	OCCUPANT UNKNOWN	Cole Information
1995	OCCUPANT UNKNOWNN	Cole Information
1971	CONTRERAS ALFINIO F	Pacific Telephone

16163 BINNEY ST

Year	Uses	Source
2020	RALPH MEDRANO	EDR Digital Archive
2014	RICHARD MEDRANO	Cole Information
2010	RALPH MEDRANO	Cole Information
2005	RALPH MEDRANO	Cole Information
2000	SONIA PRIMERO	Cole Information
1995	OCCUPANT UNKNOWNN	Cole Information

FINDINGS

Year	Uses	Source
1971	PETERSON ROBERT W	Pacific Telephone

16164 BINNEY ST

Year	Uses	Source
2020	LUCY TRUJILLO	EDR Digital Archive
	BELINDA ANAYA	EDR Digital Archive
2014	LUCY TRUJILLO	Cole Information
2010	JOSE TRUJILLO	Cole Information
2005	JOSE TRUJILLO	Cole Information
1995	TRUJILLO, JOSE H	Cole Information
1971	BURGESS LARID	Pacific Telephone
1966	TRANSUE HELEN	Pacific Telephone

16169 BINNEY ST

Year	Uses	Source
2020	JOANNA CHO	EDR Digital Archive
	JIN GAO	EDR Digital Archive
	PEIWU LIU	EDR Digital Archive
	NA ZHUO	EDR Digital Archive
2014	PEIWU LIU	Cole Information
2010	BEATRIZ SORIANO	Cole Information
2005	JOSE HERNANDEZ	Cole Information
2000	OCCUPANT UNKNOWN	Cole Information
1995	EARSLEY, V D	Cole Information
1971	WELDON JIMMIE G	Pacific Telephone

16170 BINNEY ST

Year	Uses	Source
2020	MERCEDES BATRES	EDR Digital Archive
	ALBERTO BOTELLO	EDR Digital Archive
	SANDRA BATRES	EDR Digital Archive
	DAVID BOTELLO	EDR Digital Archive
2014	ALBERTO BOTELLO	Cole Information
2010	ALBERTO BOTELLO	Cole Information

FINDINGS

Year	Uses	Source
2005	MERCEDES BATRES	Cole Information
2000	NORMAN MOY	Cole Information
1995	OCCUPANT UNKNOWNN	Cole Information
1971	SUTHARD CHRIS	Pacific Telephone

16175 BINNEY ST

Year	Uses	Source
2020	SUSAN BOULANGER	EDR Digital Archive
2014	SUSAN BOULANGER	Cole Information
2010	OCCUPANT UNKNOWN	Cole Information
2005	SUSAN BOULANGER	Cole Information
2000	A BOULANGER	Cole Information
1995	BOULANGER, MILDRED A	Cole Information
1971	BOULANGER A MILDRED MRS	Pacific Telephone

16176 BINNEY ST

Year	Uses	Source
2020	SANDRA BATRES	EDR Digital Archive
	LISA RAMIREZ	EDR Digital Archive
2014	RACHEL RAMIREZ	Cole Information
	MARIA BATRES	Cole Information
	SYLINA MERINO	Cole Information
2010	RACHEL RAMIREZ	Cole Information
	ANTONY SOLORIO	Cole Information
	MARTHA LUNA	Cole Information
	TIMOTHY CROCKETT	Cole Information
2000	OCCUPANT UNKNOWN	Cole Information
1995	BEZANSON, WALTER S	Cole Information
1971	BEZANSON WALTER S	Pacific Telephone

16181 BINNEY ST

Year	Uses	Source
2020	MIGUEL OREJEL	EDR Digital Archive
	ALMA ZAVALA	EDR Digital Archive

FINDINGS

Year	Uses	Source
2014	MIGUEL OREJEL	Cole Information
2010	MIGUEL OREJEL	Cole Information
2005	SANTIAGO VILLAPUDUA	Cole Information
2000	ROSA CARLIN	Cole Information
1995	VILLAPUDUA, S	Cole Information
1971	TARBUTTON ALBERT R	Pacific Telephone

16182 BINNEY ST

Year	Uses	Source
2020	SINTA ONG	EDR Digital Archive
	LIANDY ONG	EDR Digital Archive
	JAMES CARNEGIE	EDR Digital Archive
	DJUMANTA ARNOU	EDR Digital Archive
	FARADIBA TANOD	EDR Digital Archive
2014	LIANDY ONG	Cole Information
2010	RAMON TRUJILLO	Cole Information
2005	RAMON TRUJILLO	Cole Information
2000	OCCUPANT UNKNOWN	Cole Information
1995	OCCUPANT UNKNOWNN	Cole Information
1971	JONES GEORGE H	Pacific Telephone

16188 BINNEY ST

Year	Uses	Source
2020	DIANA LUPERCIO	EDR Digital Archive
	MELISSA RODRIGUEZ	EDR Digital Archive
	ALLAN BACANI	EDR Digital Archive
	STEPHANIE BACANI	EDR Digital Archive
	MANUEL LUPERCIO	EDR Digital Archive
2014	JHOVANNA CORDOVA	Cole Information
2010	MANUEL LUPERCIO	Cole Information
2005	ALLAN BACANI	Cole Information
2000	OCCUPANT UNKNOWN	Cole Information
1995	PELLETTERA, SAM	Cole Information
1971	PELLETTERA SAM J	Pacific Telephone

FINDINGS

16202 BINNEY ST

Year	Uses	Source
2020	DIEGO FLORES	EDR Digital Archive
	FERNANDO FLORES	EDR Digital Archive
	JANELLY FLORES	EDR Digital Archive
	DIEGO GOMEZ	EDR Digital Archive
2014	DIEGO GOMEZ	Cole Information
2010	ERICK ULLOA	Cole Information
2005	DIEGO GOMEZ	Cole Information
1995	OCCUPANT UNKNOWNN	Cole Information
1971	LAUGHTON WILLIAM M	Pacific Telephone
1966	BRICKEY P C	Pacific Telephone

16208 BINNEY ST

Year	Uses	Source
2020	VINCENT HIDALGO	EDR Digital Archive
	MARGARET HERNANDEZ	EDR Digital Archive
	ROGER ORELLANA	EDR Digital Archive
	STEVEN HIDALGO	EDR Digital Archive
	MARGIE HIDALGO	EDR Digital Archive
2014	STEVEN HIDALGO	Cole Information
2010	BOBBY HIDALGO	Cole Information
2005	BOBBY HIDALGO	Cole Information
2000	STEVEN HIDALGO	Cole Information
1995	HIDALGO, STEVEN C	Cole Information
1971	YOUNG JESSIE	Pacific Telephone
1966	YOUNG D	Pacific Telephone

16218 BINNEY ST

Year	Uses	Source
2020	ROSE SUSOEFF	EDR Digital Archive
2014	TANYA ESCOBEDO	Cole Information
2010	I LUCERO	Cole Information
2005	OCCUPANT UNKNOWN	Cole Information
2000	OCCUPANT UNKNOWN	Cole Information

FINDINGS

Year	Uses	Source
1995	OCCUPANT UNKNOWNN	Cole Information
1971	SMITH GEORGE	Pacific Telephone

16224 BINNEY ST

Year	Uses	Source
2020	CARLOS CANTOS	EDR Digital Archive
	VICTOR GUTIERREZ	EDR Digital Archive
	WALTER GUTIERREZ	EDR Digital Archive
	JULIA GUTIERREZ	EDR Digital Archive
2014	CARLOS CANTOS	Cole Information
2010	CARLOS CANTOS	Cole Information
2005	WALTER GUTIERREZ	Cole Information
2000	CARLOS CANTOS	Cole Information
	REBECA GUTIERREZ	Cole Information
1995	OCCUPANT UNKNOWNN	Cole Information
1971	CANO MANUEL H	Pacific Telephone
1966	MARCIANTI ANGELO	Pacific Telephone

16230 BINNEY ST

Year	Uses	Source
2020	ROBERT LOPEZ	EDR Digital Archive
2014	OCCUPANT UNKNOWN	Cole Information
2010	PEDRO REYNA	Cole Information
2005	PEDRO REYNA	Cole Information
2000	JOSE HERNANDEZ	Cole Information
1995	DUARTE, CARMEN	Cole Information
1971	SHATCER EARL C	Pacific Telephone
1966	ST ONGE JOHN	Pacific Telephone

16231 BINNEY ST

Year	Uses	Source
2020	CHAU VUONG	EDR Digital Archive
2014	BRYAN TAING	Cole Information
2000	OCCUPANT UNKNOWN	Cole Information

FINDINGS

Year	Uses	Source
1995	THAI, HAI	Cole Information
1971	ACOSTA ARTHUR	Pacific Telephone
1966	ACOSTA ARTHUR	Pacific Telephone

16236 BINNEY ST

Year	Uses	Source
2020	YVONNE RASO	EDR Digital Archive
2014	LUIS CRUZ	Cole Information
2010	OCCUPANT UNKNOWN	Cole Information
2005	OCCUPANT UNKNOWN	Cole Information
1971	JOHNSON JAMES M	Pacific Telephone
1960	IMRICH STEVE	Pacific Telephone

16237 BINNEY ST

Year	Uses	Source
2020	DANIEL KANAVALOFF	EDR Digital Archive
	NATASHA KANAVALOFF	EDR Digital Archive
2010	SARAH AVILA	Cole Information
2005	SARAH AVILA	Cole Information
1995	OCCUPANT UNKNOWNN	Cole Information

16242 BINNEY ST

Year	Uses	Source
2020	RYAN CHACON	EDR Digital Archive
	EDWARD CHACON	EDR Digital Archive
	ALICIA CHACON	EDR Digital Archive
2014	EDWARD CHACON	Cole Information
2010	EDWARD CHACON	Cole Information
2005	EDWARD CHACON	Cole Information
1995	CHACON, ALICIA	Cole Information

16243 BINNEY ST

Year	Uses	Source
2014	T LEJOHNNY	Cole Information
2010	T LEJOHNNY	Cole Information

FINDINGS

Year	Uses	Source
2005	WAI LECHAN	Cole Information
1995	OCCUPANT UNKNOWNN	Cole Information

16248 BINNEY ST

Year	Uses	Source
2020	ASHLEY MAGUIN	EDR Digital Archive
	DOUGLAS PAYNE	EDR Digital Archive
2014	DOUGLAS PAYNE	Cole Information
2010	DOUGLAS PAYNE	Cole Information
2005	DOUGLAS PAYNE	Cole Information
2000	DOUGLAS PAYNE	Cole Information
1995	PAYNE, DOUGLAS R	Cole Information

16251 BINNEY ST

Year	Uses	Source
2020	ANASTACIO RUBALCAVA	EDR Digital Archive
	FRANK RUBALCAVA	EDR Digital Archive
	NORMA RUBALCAVA	EDR Digital Archive
2014	FRANK RUBALCAVA	Cole Information
2010	ANASTACIO RUBALCAVA	Cole Information
2005	ANASTACIO RUBALCAVA	Cole Information
2000	FRANK RUBALCAVA	Cole Information
1995	OCCUPANT UNKNOWNN	Cole Information

16252 BINNEY ST

Year	Uses	Source
2020	THUY NGUYEN	EDR Digital Archive
	AN LA	EDR Digital Archive
	QUYEN LA	EDR Digital Archive
	H LA AN	EDR Digital Archive
2014	AN LA	Cole Information
2010	MINH LA	Cole Information
2005	AGUSTIN BRACAMONTES	Cole Information
2000	S VILLAPUDA	Cole Information

FINDINGS

Year	Uses	Source
1995	JASSO, JESUS R	Cole Information

16257 BINNEY ST

Year	Uses	Source
2020	DANIEL SANTOS	EDR Digital Archive
2014	DANIEL SANTOS	Cole Information
2005	LUCIO FERNANDEZ	Cole Information
2000	OCCUPANT UNKNOWN	Cole Information
1995	TAYLOR, RONALD J	Cole Information
1966	TAYLOR RONALD J	Pacific Telephone
	TAYLOR B J	Pacific Telephone

16260 BINNEY ST

Year	Uses	Source
2020	HANG NGUYEN	EDR Digital Archive
	TRAN DANG	EDR Digital Archive
	BICH NGUYEN	EDR Digital Archive
2014	HANG NGUYEN	Cole Information
2010	HANG NGUYEN	Cole Information
2005	ANTONIO ARIAS	Cole Information
2000	ANTONIO ARIAS	Cole Information
1995	ARIAS, ANTONIO G	Cole Information

16263 BINNEY ST

Year	Uses	Source
2020	MOON LASH & BEAUTY LLC	EDR Digital Archive
	APRIL VALDEZ	EDR Digital Archive
	JOHNSON VAN	EDR Digital Archive
2014	RAUL VALDEZ	Cole Information
2010	ROBERT VALDEZ	Cole Information
2005	JAMES SANCHEZ	Cole Information
2000	OCCUPANT UNKNOWN	Cole Information
1995	OCCUPANT UNKNOWNN	Cole Information

FINDINGS

16264 BINNEY ST

Year	Uses	Source
2020	EUNICE BARRERA	EDR Digital Archive
	MARVIN BARRERA	EDR Digital Archive
2014	MARVIN BARRERA	Cole Information
2010	MARVIN BARRERA	Cole Information
2005	MARIE GUERENA	Cole Information

16269 BINNEY ST

Year	Uses	Source
2020	BIANCA SEGOVIA	EDR Digital Archive
2014	PILAR ROJAS	Cole Information
2010	PILAR ROJAS	Cole Information
2005	PILAR ROJAS	Cole Information
2000	PILAR ROJAS	Cole Information
1995	ROJAS, PILAR	Cole Information
1966	JANSSEN LOUIS C	Pacific Telephone

16275 BINNEY ST

Year	Uses	Source
2020	SYLVIA LOPEZ	EDR Digital Archive
	FELICIA LOPEZ	EDR Digital Archive
2014	VICTOR LOPEZ	Cole Information
2010	VICTOR LOPEZ	Cole Information
2005	VICTOR LOPEZ	Cole Information
2000	VICTOR LOPEZ	Cole Information
1995	LOPEZ, VICTOR	Cole Information

CHARLEMONT AVE

1103 CHARLEMONT AVE

Year	Uses	Source
2020	VICTOR HERNANDEZ	EDR Digital Archive
	CARMEN HERNANDEZ	EDR Digital Archive
2014	LUIS RAMIREZ	Cole Information
2010	ESPERANZA HUERTA	Cole Information

FINDINGS

Year	Uses	Source
2005	ESPERANZA HUERTA	Cole Information
1971	HANAN CLIFFORD C	Pacific Telephone
1966	HANAN CLIFFORD C	Pacific Telephone

1109 CHARLEMONT AVE

Year	Uses	Source
2020	ERICK ULLOA	EDR Digital Archive
	JESSEY TAN	EDR Digital Archive
2014	ERICK ULLOA	Cole Information
2010	XIA LIANG	Cole Information
2005	YAN TAN	Cole Information
2000	JESSEY TAN	Cole Information
	SOFIA TAUFIQ	Cole Information
1971	MOGK JOHN C	Pacific Telephone

1115 CHARLEMONT AVE

Year	Uses	Source
2020	GRINNELL ZHANG	EDR Digital Archive
2014	HELEN ZHANG	Cole Information
2010	FAN ZHANG	Cole Information
2005	JERRY SAYLOR	Cole Information
1995	SAYLOR, GLORIA J	Cole Information
1971	SMITH ALBERT E	Pacific Telephone

1121 CHARLEMONT AVE

Year	Uses	Source
2020	BLANCA SOTELO	EDR Digital Archive
	PATRICIA RIVERA	EDR Digital Archive
2014	BLANCA SOTELO	Cole Information
2010	BLANCA SOTELO	Cole Information
2005	BLANCA SOTELO	Cole Information
2000	BLANCA SOTELO	Cole Information
1995	SOTELO, BLANCA I	Cole Information
1971	KING FRANK J	Pacific Telephone

FINDINGS

1125 CHARLEMONT AVE

Year	Uses	Source
2014	TONY LOPEZ	Cole Information
2010	DANIELLE OLVERA	Cole Information
1995	PERALES, KIM	Cole Information
1971	STRATTON EDWIN L	Pacific Telephone

1131 CHARLEMONT AVE

Year	Uses	Source
2020	DAVID LESPRON	EDR Digital Archive
	LUCILA LESPRON	EDR Digital Archive
2014	ART LESPRON	Cole Information
2010	ARTURO LESPRON	Cole Information
2005	ART LESPRON	Cole Information
2000	OCCUPANT UNKNOWN	Cole Information
1995	OCCUPANT UNKNOWNN	Cole Information
1971	LESPRON ARTHUR	Pacific Telephone

1132 CHARLEMONT AVE

Year	Uses	Source
2020	WAI LEE	EDR Digital Archive
	TOA CHAN	EDR Digital Archive
2014	TOA CHAN	Cole Information
2010	WAI CHAN	Cole Information
2005	WAI CHAN	Cole Information
2000	HILDA MADRIQUE	Cole Information
1995	ODRIOZOLA, ANTHONY	Cole Information
1971	ODRIOZOLA RICHARD	Pacific Telephone

1137 CHARLEMONT AVE

Year	Uses	Source
2020	ANGELA WALKER	EDR Digital Archive
	RALPH WALKER	EDR Digital Archive
2014	RALPH WALKER	Cole Information
2010	RALPH WALKER	Cole Information

FINDINGS

Year	Uses	Source
2005	RALPH WALKER	Cole Information
2000	RALPH WALKER	Cole Information
1995	Walker Ralphl L	Pacific Bell
	WALKER, RALPH L	Cole Information
1971	CORNILLIAC THOMAS G	Pacific Telephone

1138 CHARLEMONT AVE

Year	Uses	Source
2020	JUAN TAPIA	EDR Digital Archive
	GERMAN TAPIA	EDR Digital Archive
	CONSUELO TAPIA	EDR Digital Archive
2014	EZEQUIEL TAPIA	Cole Information
2010	GERMAN TAPIA	Cole Information
2005	OCCUPANT UNKNOWN	Cole Information
2000	OCCUPANT UNKNOWN	Cole Information
1971	MEDEIROS RICHARD	Pacific Telephone

1143 CHARLEMONT AVE

Year	Uses	Source
2014	OCCUPANT UNKNOWN	Cole Information
2010	MANDY LAI	Cole Information
2005	JANA DORIUS	Cole Information
2000	OCCUPANT UNKNOWN	Cole Information
1995	DORIUS, JANA	Cole Information
1971	DERRINGTON HORACE G	Pacific Telephone

1144 CHARLEMONT AVE

Year	Uses	Source
2020	MARTA DELGADO	EDR Digital Archive
	JULIO SOLOMAN	EDR Digital Archive
2014	MARTA DELGADO	Cole Information
2010	MARTA DELGADO	Cole Information
1971	DELGADO CANDELARIO	Pacific Telephone

FINDINGS

1149 CHARLEMONT AVE

Year	Uses	Source
2020	VINCENT LI	EDR Digital Archive
	YONG LI	EDR Digital Archive
2014	ZONG LIVINCENT	Cole Information
2010	OCCUPANT UNKNOWN	Cole Information
2005	L GEBHARDT	Cole Information
2000	JOY ROGERS	Cole Information
1995	HOLGUIN, RICARDO	Cole Information
1971	WALKER JOHN M	Pacific Telephone

1150 CHARLEMONT AVE

Year	Uses	Source
2010	ROBERT AMAYA	Cole Information
2005	OCCUPANT UNKNOWN	Cole Information
1971	METHERELL RAYMOND L	Pacific Telephone
1960	MACDONALD JAYNE M	Pacific Telephone

1155 CHARLEMONT AVE

Year	Uses	Source
2020	MARTHA ABARCA	EDR Digital Archive
	FERNANDO ABARCA	EDR Digital Archive
	ANDRES ABARCA	EDR Digital Archive
	KIMBERLY GONZALEZ	EDR Digital Archive
2014	FERNANDO ABARCA	Cole Information
2010	FERNANDO ABARCA	Cole Information
2005	FERNANDO ABARCA	Cole Information
2000	OCCUPANT UNKNOWN	Cole Information
1995	LEE, FRANK	Cole Information
1971	ELDRIDGE TRUMAN E	Pacific Telephone
1966	ELDRIDGE TRUMAN E	Pacific Telephone

1156 CHARLEMONT AVE

Year	Uses	Source
2020	RUBEN CUELLAR	EDR Digital Archive

FINDINGS

Year	Uses	Source
2020	RUBEN GUTIERREZ	EDR Digital Archive
	GLADYS CUELLAR	EDR Digital Archive
	MAXIMIANO SUAREZ	EDR Digital Archive
	TERESA CUELLAR	EDR Digital Archive
2014	RUBEN CUELLAR	Cole Information
2010	MANUEL CHACON	Cole Information
2005	RUBEN CUELLAR	Cole Information
2000	RUBEN CUELLAR	Cole Information
1971	WILLIAMS FREDRICK D	Pacific Telephone
1966	WILLIAMS FREDERICK D	Pacific Telephone

1161 CHARLEMONT AVE

Year	Uses	Source
2020	SEAN BANG	EDR Digital Archive
	GARY KONG	EDR Digital Archive
	ANNE KONG	EDR Digital Archive
	DAVID TSE	EDR Digital Archive
2014	LEI KONG	Cole Information
1995	FOX, ELEASE	Cole Information
1971	MERCADO JOSE B	Pacific Telephone

1162 CHARLEMONT AVE

Year	Uses	Source
2020	VIANEY MARTIN	EDR Digital Archive
2014	ANTONIO MARTIN	Cole Information
2010	ANTONIO MARTIN	Cole Information
2005	ANTONIO MARTIN	Cole Information
2000	ARTURO RUBALCAVA	Cole Information
1995	MONTERO, G	Cole Information
1971	SCHMITZ ROY	Pacific Telephone
1966	WARD WM I	Pacific Telephone

FINDINGS

1169 CHARLEMONT AVE

Year	Uses	Source
2014	OCCUPANT UNKNOWN	Cole Information
2010	MARTIN RIVERA	Cole Information
2005	CATHERINE REYES	Cole Information
2000	DAVID LATORRE	Cole Information
1995	OCCUPANT UNKNOWNN	Cole Information
1971	BOWEN MERLE R	Pacific Telephone

1174 CHARLEMONT AVE

Year	Uses	Source
2020	CHRISTINE CRUZ	EDR Digital Archive
	EMESTO DE LA CRUZ	EDR Digital Archive
	STACEY DELACRUZ	EDR Digital Archive
	EDWINA SANTOYO	EDR Digital Archive
2014	OCCUPANT UNKNOWN	Cole Information
2010	EDWINA SANTOYO	Cole Information
2005	THEODORE SAULINO	Cole Information
2000	ROBERT SCHLARMANN	Cole Information
1971	SAULINO SALVADORE	Pacific Telephone

1175 CHARLEMONT AVE

Year	Uses	Source
2020	DEBBIE ANAYA	EDR Digital Archive
	ALFONSO ANAYA	EDR Digital Archive
2014	ALFONSO ANAYA	Cole Information
2010	KIMBERLY LOVEALL	Cole Information
2005	THOMAS TUCKER	Cole Information
2000	OCCUPANT UNKNOWN	Cole Information
1995	Perong John H	Pacific Bell
	PERONG, JOHN H	Cole Information
1971	PERONG JOHN H	Pacific Telephone

FINDINGS

1205 CHARLEMONT AVE

Year	Uses	Source
2020	SABRINA MEZA	EDR Digital Archive
	JOSE CABRERA	EDR Digital Archive
	LUISA MEZA	EDR Digital Archive
2014	LUISA MEZA	Cole Information
2010	LUISA MEZA	Cole Information
2005	CARMELO PERALTA	Cole Information
2000	CARMELO PERALTA	Cole Information
1995	OCCUPANT UNKNOWNN	Cole Information
1971	WENIGER DONALD	Pacific Telephone
1966	BRETT MIGUEL	Pacific Telephone

1211 CHARLEMONT AVE

Year	Uses	Source
2020	TONY ROBLES	EDR Digital Archive
	SANCHEZ SANDRA	EDR Digital Archive
	MARIA JIMENEZ	EDR Digital Archive
2014	ALEJANDRA FELIX	Cole Information
2010	MARIA JIMENEZ	Cole Information
2005	OCCUPANT UNKNOWN	Cole Information
2000	H LOPEZ	Cole Information
1995	OCCUPANT UNKNOWNN	Cole Information
1971	MORROW MERLE L	Pacific Telephone

1217 CHARLEMONT AVE

Year	Uses	Source
2020	GILBERT PEREZ	EDR Digital Archive
	OLGA PEREZ	EDR Digital Archive
	JULIE CIVITELLO	EDR Digital Archive
2014	OCCUPANT UNKNOWN	Cole Information
2010	OCCUPANT UNKNOWN	Cole Information
2005	OCCUPANT UNKNOWN	Cole Information
1971	FRESHOUR WALTER W	Pacific Telephone
1966	EVANS THOS	Pacific Telephone

FINDINGS

1223 CHARLEMONT AVE

Year	Uses	Source
2020	ANA AGUILAR	EDR Digital Archive
	APICHAYA ANEKANANDA	EDR Digital Archive
	JONATHAN AGUILAR	EDR Digital Archive
	MARC ANEKANANDA	EDR Digital Archive
	MARCELINO AGUILAR	EDR Digital Archive
	DANNY AGUILAR	EDR Digital Archive
	STEVEN MAGANA	EDR Digital Archive
2014	OCCUPANT UNKNOWN	Cole Information
2010	OCCUPANT UNKNOWN	Cole Information
2005	OCCUPANT UNKNOWN	Cole Information
2000	OCCUPANT UNKNOWN	Cole Information
1995	Nany Yovane	Pacific Bell
	NANY, YOVANE	Cole Information
1971	GOMEZ CHARLES	Pacific Telephone
1966	SEARLESS VIRGINIA	Pacific Telephone

1227 CHARLEMONT AVE

Year	Uses	Source
2020	SUE ADDISON	EDR Digital Archive
2014	EVANGELINE ADDISON	Cole Information
2010	NATHAN ADDISON	Cole Information
2000	CECIL ADDISON	Cole Information
1995	Britten Sean	Pacific Bell
	CHEN, C	Cole Information
1971	ADDISON CECIL D	Pacific Telephone
1966	JARVIS RAYMOND	Pacific Telephone

1230 CHARLEMONT AVE

Year	Uses	Source
2020	GLORIA IBARRA	EDR Digital Archive
2014	GLORIA IBARRA	Cole Information
2010	SUSAN REINA	Cole Information
2005	RBE TEC CO	Cole Information

FINDINGS

Year	Uses	Source
2005	JORGE RAMIREZ	Cole Information
2000	JORGE RAMIREZ	Cole Information
1995	PARKS, DESIREE	Cole Information
1971	DORDONI JOSEPH A	Pacific Telephone

1233 CHARLEMONT AVE

Year	Uses	Source
2020	MOON CHIK	EDR Digital Archive
	CHIK CHI	EDR Digital Archive
	MAN CHIK	EDR Digital Archive
	CHEONG CHIK	EDR Digital Archive
	ABIGAR ABIGAIL	EDR Digital Archive
2014	JING QIN	Cole Information
2010	MAN CHIK	Cole Information
2005	TIMOTEO ABAIGAR	Cole Information
2000	CECILIA MARTINEZ	Cole Information
1995	ABAIGER, TIMOTEO T	Cole Information
1971	STAY MICHAEL	Pacific Telephone

1239 CHARLEMONT AVE

Year	Uses	Source
2020	SILVIA RENDON	EDR Digital Archive
2014	JOSEFINA BUCIO	Cole Information
2010	JOSEFINA BUCIO	Cole Information
2000	OCCUPANT UNKNOWN	Cole Information
1995	PEREZ, CONCHA	Cole Information
1971	MURRAY M B	Pacific Telephone

1247 CHARLEMONT AVE

Year	Uses	Source
2020	ADEL HADDAD	EDR Digital Archive
	DORETTA ZEIDAN	EDR Digital Archive
2014	ROBERT MITCHELL	Cole Information
2010	DON MITCHELL	Cole Information

Year	Uses	Source
2005	DORA MITCHELL	Cole Information
2000	DORI MITCHELL	Cole Information
1995	MITCHELL, DORI	Cole Information
1971	AVENDANO ALFONSO N	Pacific Telephone

1251 CHARLEMONT AVE

Year	Uses	Source
2020	DOLORES MERINO	EDR Digital Archive
	JESSE LOPES	EDR Digital Archive
	JACQUELYN RIOS	EDR Digital Archive
	ANDRE RIOS	EDR Digital Archive
2014	JESSE COLE	Cole Information
2010	DOLORES MERINO	Cole Information
2005	DOLORES MENNO	Cole Information
1995	MERINO, DOLORES C	Cole Information
1971	REFUSED	Pacific Telephone

1253 CHARLEMONT AVE

Year	Uses	Source
2014	DOLORES MERINO	Cole Information

DENLEY ST

16105 DENLEY ST

Year	Uses	Source
2020	ROBERT GHIOTTO	EDR Digital Archive
2014	ROBERT GHIOTTO	Cole Information
2010	ERIC GHIOTTO	Cole Information
2005	ERIC GHIOTTO	Cole Information
2003	GHIOTTO Robert	Haines & Company
1971	CUSHNIE ALAN W	Pacific Telephone

16108 DENLEY ST

Year	Uses	Source
2020	DANIEL DELGADO	EDR Digital Archive

FINDINGS

Year	Uses	Source
2020	RUDY SAUCEDO	EDR Digital Archive
	LILY DELGADO	EDR Digital Archive
2010	LILY DELGADO	Cole Information
2005	LILY DELGADO	Cole Information
2003	REYESJorge A	Haines & Company
1995	OREA, CARLOS	Cole Information
1971	WRIGHT WILLIAM W	Pacific Telephone
	WRIGHT M LIND	Pacific Telephone

16111 DENLEY ST

Year	Uses	Source
2020	OSCAR MONTEZUMA	EDR Digital Archive
	CATALINA MONTEZUMA	EDR Digital Archive
2014	OSCAR MONTEZUMA	Cole Information
2010	OSCAR MONTEZUMA	Cole Information
2005	OSCAR MONTEZUMA	Cole Information
2003	MONTEZUMAOscar	Haines & Company
1995	FERNANDEZ, I A	Cole Information
1971	PERRIN JULIUS K	Pacific Telephone
	BELMONT MIREILLE	Pacific Telephone
1966	PERRIN JULIUS K	Pacific Telephone

16114 DENLEY ST

Year	Uses	Source
2020	SILVAN NASTASE	EDR Digital Archive
	IRENE NASTASE	EDR Digital Archive
2014	SILVAN NASTASE	Cole Information
2010	SILVAN NASTASE	Cole Information
2005	SILVAN NASTASE	Cole Information
2003	TORRES Manuel	Haines & Company
1995	OCCUPANT UNKNOWNN	Cole Information
1971	FRANK ROBERT P	Pacific Telephone

FINDINGS

16117 DENLEY ST

Year	Uses	Source
2020	ANDY WONG	EDR Digital Archive
	DEBORAH WONG	EDR Digital Archive
	ANNA LUO	EDR Digital Archive
2014	RUBEN MARTINEZ	Cole Information
2010	RUBEN MARTINEZ	Cole Information
2005	RUBEN MARTINEZ	Cole Information
2003	MARTINEZRuben	Haines & Company
1995	WANG, DOHONG	Cole Information
1971	THOMASCHEK WILLIAM	Pacific Telephone
1960	VANCE CARLOS E	Pacific Telephone

16120 DENLEY ST

Year	Uses	Source
2020	LORENA AGUILAR	EDR Digital Archive
	JUAN RIVAS	EDR Digital Archive
	WILLIAM RIVAS	EDR Digital Archive
2014	SAN RAMOS	Cole Information
2010	JUANA RAMOS	Cole Information
2003	RIVASJuan	Haines & Company
1995	ZARATE, ANGEL	Cole Information
1971	ROOT RAYMOND	Pacific Telephone
1966	ROOT RAYMOND J	Pacific Telephone

16123 DENLEY ST

Year	Uses	Source
2020	PEILAN ZHOU	EDR Digital Archive
	YINXIAO ZHOU	EDR Digital Archive
	KANGHUA LIANG	EDR Digital Archive
	ZHAO HU	EDR Digital Archive
2014	ZHAO HU	Cole Information
2010	OCCUPANT UNKNOWN	Cole Information
2005	NATALIO BUENO	Cole Information
2003	9 UENONalalio	Haines & Company

FINDINGS

Year	Uses	Source
1995	LOZANO, DAVID S	Cole Information
1971	DOBIES STEVE	Pacific Telephone

16126 DENLEY ST

Year	Uses	Source
2020	RUTH FLORES	EDR Digital Archive
2014	RUTH FLORES	Cole Information
2010	RUTH FLORES	Cole Information
2005	MICHAEL KERNS	Cole Information
2003	SORBON Ruben	Haines & Company
1995	CLAISSE, LOUIS	Cole Information
1971	CLAISSE LOUIS	Pacific Telephone
1966	CLAISSE LOUIS	Pacific Telephone

16129 DENLEY ST

Year	Uses	Source
2020	ROSA RODRIGUEZ	EDR Digital Archive
	CESAR RODRIGUEZ	EDR Digital Archive
	LEONARDO RODRIQUEZ	EDR Digital Archive
	ARTHUR GONZALES	EDR Digital Archive
2014	LEONARDO RODRIGUEZ	Cole Information
2010	LEONARDO RODRIGUEZ	Cole Information
2005	L & R PRO CONSULTING	Cole Information
	LEONARDO RODRIGUEZ	Cole Information
2003	RODRIGUEZ Leonardo	Haines & Company
1995	OCCUPANT UNKNOWNN	Cole Information
1971	SAULINO T L	Pacific Telephone

16132 DENLEY ST

Year	Uses	Source
2020	MARTINEZ MARVIN	EDR Digital Archive
	LOURDES MARTINEZ	EDR Digital Archive
2014	AURELIO MARTINEZ	Cole Information
2010	ROBERTO MARTINEZ	Cole Information

FINDINGS

Year	Uses	Source
2005	NELSON QUINTERO	Cole Information
	ROBERTO MARTINEZ	Cole Information
2003	MARTINEZLourdes	Haines & Company
	B OROZCOLuz Aiae	Haines & Company
2000	LOURDES MARTINEZ	Cole Information
1995	OCHOA, IRAIS	Cole Information
1971	MAY PHILLIP K	Pacific Telephone

16135 DENLEY ST

Year	Uses	Source
2020	MOISES GARIBAY	EDR Digital Archive
	JOSE CERVANTES	EDR Digital Archive
	VERONICA MENDOZA	EDR Digital Archive
2014	MARIO RAMOS	Cole Information
2010	SOLEDAD MENDOZA	Cole Information
2005	SOLEDAD MENDOZA	Cole Information
2003	GARIBAYMoises	Haines & Company
	MENOOZA Veronica	Haines & Company
2000	OCCUPANT UNKNOWN	Cole Information
1971	MARTIN ELSIE M MRS	Pacific Telephone
	PRICE RONNALD G	Pacific Telephone

16138 DENLEY ST

Year	Uses	Source
2020	JASON LIN	EDR Digital Archive
2014	JASON LIN	Cole Information
2010	BILLY ONEAL	Cole Information
2005	BILLY ONEAL	Cole Information
2003	ONEALAzalia	Haines & Company
1971	ROULEAU REGINALD F	Pacific Telephone

16141 DENLEY ST

Year	Uses	Source
2020	JACOB CENTENO	EDR Digital Archive

FINDINGS

Year	Uses	Source
2020	PATRICIA SANCHEZ	EDR Digital Archive
2014	PATRICIA SANCHEZ	Cole Information
2010	STEVEN SANCHEZ	Cole Information
2005	STEVEN SANCHEZ	Cole Information
2003	CORDOVA Eoy	Haines & Company
2000	ELOY CORDOVA	Cole Information
1995	TAYLOR, EMERSON J	Cole Information
1971	SMITH JOSEPH F	Pacific Telephone

16144 DENLEY ST

Year	Uses	Source
2020	GLORINA ADOFINA	EDR Digital Archive
	ROOSEVELT ADOFINA	EDR Digital Archive
	JUSTIN ADOFINA	EDR Digital Archive
	JASON ADOFINA	EDR Digital Archive
2014	ROOSEVELT ADOFINA	Cole Information
2010	ROOSEVELT ADOFINA	Cole Information
2005	ROOSEVELT ADOFINA	Cole Information
2003	CALDERA Lueisdo	Haines & Company
1995	OCCUPANT UNKNOWNN	Cole Information
1971	PERONG DAVID W	Pacific Telephone
1966	PERONG DAVID W	Pacific Telephone
1957	CARVEAL RAYMOND L	Pacific Telephone

16147 DENLEY ST

Year	Uses	Source
2020	KORNG NGOW	EDR Digital Archive
	STEVE NGOW	EDR Digital Archive
	HSIEN OUDI	EDR Digital Archive
2014	STEVE NGOW	Cole Information
2010	HIGH POINT CONSTRUCTION	Cole Information
	STEVE NGOW	Cole Information
2005	STEVE NGOW	Cole Information
2003	NGOWSteve	Haines & Company

FINDINGS

Year	Uses	Source
2000	K NGOW	Cole Information
1995	MARTINEZ, AIDE	Cole Information
1971	MINARIK V E	Pacific Telephone
1966	MLNARIK VERNON	Pacific Telephone

16150 DENLEY ST

Year	Uses	Source
2020	SHIRLEY CIORLIERI	EDR Digital Archive
	SHARON CIORLIERI	EDR Digital Archive
	JERRY CIORLIERI	EDR Digital Archive
	JACOB DIAZ	EDR Digital Archive
2014	SHIRLEY CIORLIERI	Cole Information
2005	JERRY CIORLIERI	Cole Information
2003	CIORLIERI Jerry G	Haines & Company
2000	JERRY CIORLIERI	Cole Information
1995	OCCUPANT UNKNOWNN	Cole Information
1971	CIORLIERI JERRY G	Pacific Telephone

16153 DENLEY ST

Year	Uses	Source
2020	JANALL BLANCO	EDR Digital Archive
	EDWARD BLANCO	EDR Digital Archive
	JILLIAN BLANCO	EDR Digital Archive
	APRIL BLANCO	EDR Digital Archive
	VIOLET BLANCO	EDR Digital Archive
	CHRISTINA BLANCO	EDR Digital Archive
	OSCAR BLANCO	EDR Digital Archive
2014	OSCAR BLANCO	Cole Information
2010	CHRISTIN BLANCO	Cole Information
2005	OSCAR BLANCO	Cole Information
2003	0 BLANCO Chrstina	Haines & Company
2000	OSCAR BLANCO	Cole Information
1995	BLANCO, OSCAR	Cole Information
1971	HILLEY FOY W	Pacific Telephone

FINDINGS

Year	Uses	Source
1966	HILLEY FOY	Pacific Telephone

16156 DENLEY ST

Year	Uses	Source
2014	TRAN LAM	Cole Information
2010	TRAN TU	Cole Information
2005	TRAN TU	Cole Information
2003	LAMMoc	Haines & Company
	TU Tran	Haines & Company
2000	TRAN TU	Cole Information
1995	TU, TRAN	Cole Information
1971	REICO GEORGE	Pacific Telephone

16159 DENLEY ST

Year	Uses	Source
2020	LARRY LATTMAN	EDR Digital Archive
	HSIAO LATTMAN	EDR Digital Archive
	ALEXANDRA LATTMAN	EDR Digital Archive
2014	LARRY LATTMAN	Cole Information
2010	LARRY LATTMAN	Cole Information
2005	LARRY LATTMAN	Cole Information
2003	LATTMAN Larry	Haines & Company
2000	OCCUPANT UNKNOWN	Cole Information
1995	LIANG, YY F	Cole Information
1971	PROCHUT WAITER J	Pacific Telephone

16162 DENLEY ST

Year	Uses	Source
2020	ROSA SALAS	EDR Digital Archive
	LANA BALTIERRA	EDR Digital Archive
	LETICIA SALAS	EDR Digital Archive
	GEORGE SALAS	EDR Digital Archive
2014	GEORGE SALAS	Cole Information
2010	ANGEL SALAS	Cole Information

FINDINGS

Year	Uses	Source
2005	ANGEL SALAS	Cole Information
2003	SAMARIN Philip	Haines & Company
2000	PHILLIP SAMARIN	Cole Information
1995	OCCUPANT UNKNOWNN	Cole Information
1971	YON DAVID R	Pacific Telephone
1966	FURRY JACK L	Pacific Telephone

16167 DENLEY ST

Year	Uses	Source
2020	TOM NGO	EDR Digital Archive
	NANCY GNO	EDR Digital Archive
	NANCY NGO	EDR Digital Archive
	REBECCA NGO	EDR Digital Archive
2014	NANCY GNO	Cole Information
2010	OCCUPANT UNKNOWN	Cole Information
2005	HUY NGO	Cole Information
2003	ONGO Nancy	Haines & Company
2000	OCCUPANT UNKNOWN	Cole Information
1995	MARIN, JUAN V	Cole Information
1971	TAYLOR RICHARD G	Pacific Telephone

16168 DENLEY ST

Year	Uses	Source
2020	LUPE MORALES	EDR Digital Archive
	IVAN MORALES	EDR Digital Archive
2014	CLAUDIA RUSSELL	Cole Information
2010	DARRELL RUSSELL	Cole Information
2005	JACK RUSSELL	Cole Information
2000	KENNETH PELLETTERA	Cole Information
1995	RUSSELL, MELINDA M	Cole Information
1971	WRIGHT LYLE B	Pacific Telephone

FINDINGS

16203 DENLEY ST

Year	Uses	Source
2020	JENNIFER VELAZQUEZ	EDR Digital Archive
	ENRIQUE VELAZQUEZ	EDR Digital Archive
	ALFREDO MAGALLAN	EDR Digital Archive
2014	JUAN VELASQUEZ	Cole Information
2010	JUAN VELASQUEZ	Cole Information
2005	JUAN VELASQUEZ	Cole Information
2003	RAMIREZ Areli	Haines & Company
	VELASOUEZ Juana	Haines & Company
2000	JUAN VELASQUEZ	Cole Information
1995	VELASQUEZ, JUAN	Cole Information
1971	NAVRATIL JOHN H	Pacific Telephone
	NAVRATIL PAUL J	Pacific Telephone

16204 DENLEY ST

Year	Uses	Source
2020	LUPE GARCIA	EDR Digital Archive
	HENRY CORRAL	EDR Digital Archive
	ANGEL CORRAL	EDR Digital Archive
2014	JOSE GARCIA	Cole Information
2010	ADRIAN CORRAL	Cole Information
2005	PHILIP ARREOLA	Cole Information
2003	MONTALVOAnna	Haines & Company
2000	OCCUPANT UNKNOWN	Cole Information
1995	OCCUPANT UNKNOWNN	Cole Information
1971	HUNT THEODORE A	Pacific Telephone
1960	CALLAHAN HAROLD DEAN	Pacific Telephone

16209 DENLEY ST

Year	Uses	Source
2020	MARLANA BEECHER	EDR Digital Archive
2014	JUAN MONTOYA	Cole Information
2010	JUAN MONTOYA	Cole Information
2003	PEREZAntonio	Haines & Company

FINDINGS

Year	Uses	Source
2000	OCCUPANT UNKNOWN	Cole Information
1971	PUCKHABER WILLIAM F	Pacific Telephone
1966	PUCKHABER WM F	Pacific Telephone

16212 DENLEY ST

Year	Uses	Source
2020	MICHAEL RAMIREZ	EDR Digital Archive
	VICTOR RAMIREZ	EDR Digital Archive
2014	VICTOR RAMIREZ	Cole Information
2010	VICTOR RAMIREZ	Cole Information
2005	TODD BEASOM	Cole Information
2003	BEASOM Tracer	Haines & Company
2000	OCCUPANT UNKNOWN	Cole Information
1995	OCCUPANT UNKNOWNN	Cole Information
1971	BEASOM HERMAN E	Pacific Telephone
	BEASOM JAMES C	Pacific Telephone
1966	BEASOM GRACE	Pacific Telephone
	BEASOM HERMAN	Pacific Telephone

16215 DENLEY ST

Year	Uses	Source
2020	RAMON SANCHEZ	EDR Digital Archive
	BARBARA SANCHEZ	EDR Digital Archive
	NOEMI SANCHEZ	EDR Digital Archive
	RAY SANCHEZ	EDR Digital Archive
2014	RAMON SANCHEZ	Cole Information
2010	RAMON SANCHEZ	Cole Information
2005	RAMON SANCHEZ	Cole Information
2003	SANCHEZRay F	Haines & Company
2000	RAY SANCHEZ	Cole Information
1995	SANCHEZ, RAY F	Cole Information
1971	SANCHEZ RAY F	Pacific Telephone
1966	SANCHEZ RAY FERNANDO	Pacific Telephone

FINDINGS

16218 DENLEY ST

Year	Uses	Source
2020	DEAH DOREGIOS	EDR Digital Archive
	THELMA DOREGIOS	EDR Digital Archive
	JOVITO LA VICTORIA	EDR Digital Archive
2014	JOVITO LAVICTORIA	Cole Information
2010	JOVITO LAVICTORIA	Cole Information
2005	JOVITO LAVICTORIA	Cole Information
2003	DOREGIOS Deah	Haines & Company
	LARA Graaela V	Haines & Company
2000	GRACIEL LARA	Cole Information
1995	LARA, GRACIE V	Cole Information
1971	POREIDER LOUIS E	Pacific Telephone

16221 DENLEY ST

Year	Uses	Source
2020	STANLEY CHIN	EDR Digital Archive
	ALICE CHIN	EDR Digital Archive
	STANLEY ALICE	EDR Digital Archive
2014	ALICE CHIN	Cole Information
2010	TUCK CHIN	Cole Information
2005	TOMMY MEDRANO	Cole Information
2003	MEDRANOTommy	Haines & Company
	WRECKING&EXCAVATI	Haines & Company
1995	T M WRECKING & EXCAVATING	Cole Information
	MEDRANO, TOMMY	Cole Information
1971	LA BELLE ROBERT E	Pacific Telephone
	LA BELLE ROBERT L	Pacific Telephone
1966	LA BELLE ROBT	Pacific Telephone

16224 DENLEY ST

Year	Uses	Source
2020	KYLE BROWN	EDR Digital Archive
	VINCE NGUYEN	EDR Digital Archive
	KIMCHINH NGUYEN	EDR Digital Archive

FINDINGS

Year	Uses	Source
2020	TRAN NGUYEN	EDR Digital Archive
2014	KHOA NGUYEN	Cole Information
2010	OCCUPANT UNKNOWN	Cole Information
2003	NGUYEN Tran	Haines & Company
2000	WENQUAN LI	Cole Information
1995	OCCUPANT UNKNOWNN	Cole Information
1971	DEGUERO JOSEPH	Pacific Telephone

16227 DENLEY ST

Year	Uses	Source
2020	ANTHONY QUINTANA	EDR Digital Archive
	WENDY QUINTANA	EDR Digital Archive
2014	ANTHONY QUINTANA	Cole Information
2010	OCCUPANT UNKNOWN	Cole Information
2005	LEROY QUINTANA	Cole Information
2003	QUINTANAAnthony	Haines & Company
	QUINTANAWendy	Haines & Company
2000	ANTHONY QUINTANA	Cole Information
1995	OCCUPANT UNKNOWNN	Cole Information
1971	QUINTANA JOHN C	Pacific Telephone

16230 DENLEY ST

Year	Uses	Source
2020	JENNIFER PACHECO	EDR Digital Archive
	RAMIRO PACHECO	EDR Digital Archive
	NICOLAS PACHECO	EDR Digital Archive
	CARLEEN PACHECO	EDR Digital Archive
2014	OCCUPANT UNKNOWN	Cole Information
2010	GEORGE MORENO	Cole Information
2005	RAMIRO PACHECO	Cole Information
2003	PACHECO Ramiro	Haines & Company
2000	RAMIRO PACHECO	Cole Information
1995	PACHELD, NICOLAS	Cole Information
1971	WALLACE RONALD H	Pacific Telephone

FINDINGS

Year	Uses	Source
1966	BOUMA RICHARD	Pacific Telephone

16235 DENLEY ST

Year	Uses	Source
2020	YESICA NIETO	EDR Digital Archive
	MARIA HERRERA	EDR Digital Archive
2014	JOSEPH ESTRADA	Cole Information
2010	LOURDES FERNANDES	Cole Information
2005	JOSE MEDINA	Cole Information
2003	OLOPEZ Daniel	Haines & Company
2000	DANIEL LOPEZ	Cole Information
1995	LASKODI, GEO M	Cole Information
1971	LASKODI GEORGE M	Pacific Telephone

16236 DENLEY ST

Year	Uses	Source
2020	RAFAEL HERNANDEZ	EDR Digital Archive
	ELIZABETH HERNANDEZ	EDR Digital Archive
2014	RAFAEL HERNANDEZ	Cole Information
2010	RAFAEL HERNANDEZ	Cole Information
2005	RAFAEL HERNANDEZ	Cole Information
2003	HERNANDEZ Rafael	Haines & Company
2000	OCCUPANT UNKNOWN	Cole Information
1995	HA, NU T	Cole Information
1971	LOPEZ RICHARD E	Pacific Telephone

16240 DENLEY ST

Year	Uses	Source
2020	WILLY ZHANG	EDR Digital Archive
2014	JOEL DEGUZMAN	Cole Information
2010	JOEL DEGUZMAN	Cole Information
2005	JOEL DEGUZMAN	Cole Information
2003	LIU Hong Phien	Haines & Company
2000	HONG LIU	Cole Information

FINDINGS

Year	Uses	Source
1995	LIU, HONG P	Cole Information
1971	VIEL RALPH	Pacific Telephone

16241 DENLEY ST

Year	Uses	Source
2020	MARTHA ALVARADO	EDR Digital Archive
	ISRAEL ALVARADO	EDR Digital Archive
2014	ISRAEL ALVARADO	Cole Information
2010	ISRAEL ALVARADO	Cole Information
2005	IA PRINTING	Cole Information
	ISRAEL ALVARADO	Cole Information
2003	ALVARADO Israel	Haines & Company
2000	ISRAEL ALVARADO	Cole Information
1995	ALVARADO, ISRAEL	Cole Information
1971	NO RETURN	Pacific Telephone
1966	NAVRATIL JOHN H	Pacific Telephone

16246 DENLEY ST

Year	Uses	Source
2020	CELIA LALICKER	EDR Digital Archive
2014	CELIA LALICKER	Cole Information
2010	CELIA LALICKER	Cole Information
2005	EARL LALICKER	Cole Information
2003	LALICKER Earl	Haines & Company
2000	EARL LALICKER	Cole Information
1995	LALICKER, EARL	Cole Information
1971	LALICKER EARL W	Pacific Telephone

16247 DENLEY ST

Year	Uses	Source
2020	SONGTA INC	EDR Digital Archive
	SARAH DENG	EDR Digital Archive
2014	ROSA SANDOVAL	Cole Information
2010	ROSA SANDOVAL	Cole Information

FINDINGS

Year	Uses	Source
2005	ROSA SANDOVAL	Cole Information
2003	FRANCEWilliam	Haines & Company
1995	FRANCE, WILLIAM H	Cole Information
1971	FRANCE WILLIAM H	Pacific Telephone

16252 DENLEY ST

Year	Uses	Source
2010	CHUN CHANG	Cole Information
2005	CHEN CHANG	Cole Information
2003	CHANG Kuo Chen	Haines & Company
1995	OCCUPANT UNKNOWNN	Cole Information
1971	LEWIS MAUDALINE	Pacific Telephone

16253 DENLEY ST

Year	Uses	Source
2020	TOMMY ACOSTA	EDR Digital Archive
	SYLVIA ACOSTA	EDR Digital Archive
2014	TOMMY ACOSTA	Cole Information
2010	TOMMY ACOSTA	Cole Information
2005	TOMMY ACOSTA	Cole Information
2003	ACOSTATommy	Haines & Company
1995	ACOSTA, TOM D	Cole Information
1971	ACOSTA TOMMY D	Pacific Telephone

16302 DENLEY ST

Year	Uses	Source
2020	ANTHONY MORENO	EDR Digital Archive
2014	ANTHONY MORENO	Cole Information
2010	JULIO ROJAS	Cole Information
2005	ALFONSO ALVIZO	Cole Information
2003	:ALVIZO Al Honso	Haines & Company
1995	MESTA, A	Cole Information
1971	LEAVITT KENNETH L	Pacific Telephone
1966	FARKAS JOHN A	Pacific Telephone

FINDINGS

16303 DENLEY ST

Year	Uses	Source
2020	MYRA PADILLA	EDR Digital Archive
	LUIS PADILLA	EDR Digital Archive
2014	LUIS PADILLA	Cole Information
2010	LUIS PADILLA	Cole Information
2003	AMADO Patricia	Haines & Company
	ESTRADA Antonio	Haines & Company
2000	ANTONIO ESTRADA	Cole Information
1995	AMADO, PAUL T	Cole Information
1971	AMADO PAUL T	Pacific Telephone
1966	CRONE ROBT F	Pacific Telephone

16308 DENLEY ST

Year	Uses	Source
2020	LAUREN TRAMMELL	EDR Digital Archive
	DOREEN TRAMMELL	EDR Digital Archive
2014	DOREEN TRAMMELL	Cole Information
2010	DOREEN TRAMMELL	Cole Information
2005	DOREEN TRAMMELL	Cole Information
2003	NIEVES Doreen	Haines & Company
2000	OCCUPANT UNKNOWN	Cole Information
1995	NIEVES, DOREEN M	Cole Information
1971	HAMILTON ROBERT M	Pacific Telephone

16309 DENLEY ST

Year	Uses	Source
2020	ILISA JOHNSON	EDR Digital Archive
	DON JOHNSON	EDR Digital Archive
2014	DON JOHNSON	Cole Information
2010	DON JOHNSON	Cole Information
2005	SALOMON DELGADO	Cole Information
2003	DELGADOSalomon	Haines & Company
2000	SALOMON DELGADO	Cole Information
1995	GONZALEZ, JUAN L	Cole Information

FINDINGS

Year	Uses	Source
1971	FITSIMMONS BILL G	Pacific Telephone
1966	SEIEROE HARRY LEE	Pacific Telephone

16314 DENLEY ST

Year	Uses	Source
2020	GUANG HU	EDR Digital Archive
2014	JERRY DEBACA	Cole Information
2010	P DEBACA	Cole Information
2005	P DEBACA	Cole Information
2003	DEBACAJerry	Haines & Company
2000	JERRY DEBACA	Cole Information
1995	DAVIS, A	Cole Information
1971	DE BACCA JERRY	Pacific Telephone

16315 DENLEY ST

Year	Uses	Source
2020	STEPHANIE MENDOZA	EDR Digital Archive
	VICTOR MENDOZA	EDR Digital Archive
	MANUELA MENDOZA	EDR Digital Archive
2014	VICTOR MENDOZA	Cole Information
2010	VICTOR MENDOZA	Cole Information
2005	MANUELA MENDOZA DAY CARE	Cole Information
	VICTOR MENDOZA	Cole Information
2003	MENDOZA Manuela	Haines & Company
	MENDOZA Victor M	Haines & Company
2000	VICTOR MENDOZA	Cole Information
1995	MENDOZA, VICTOR M	Cole Information
1971	BROADHEAD BERNARD R	Pacific Telephone

16320 DENLEY ST

Year	Uses	Source
2020	SANG PARK	EDR Digital Archive
	THERESA PARK	EDR Digital Archive
	SO PARK	EDR Digital Archive

FINDINGS

Year	Uses	Source
2014	MYUNG PARK	Cole Information
2010	MYUNG PARK	Cole Information
2005	SANG PARK	Cole Information
2003	PARK Sang	Haines & Company
2000	SANG PARK	Cole Information
1995	PARK, SANG C	Cole Information
1971	BALSZ FRANK	Pacific Telephone

16321 DENLEY ST

Year	Uses	Source
2020	LOURDES TOVAR	EDR Digital Archive
2014	RICHARD TOVAR	Cole Information
2010	RICHARD TOVAR	Cole Information
2005	MARIA GUTIERREZ	Cole Information
2003	KIRKPATRICKAnn	Haines & Company
	REED Laura	Haines & Company
2000	F KIRKPATRICK	Cole Information
1995	SAGE, CLAUDIA	Cole Information
1971	KIRKPATRICK FRANCIS S	Pacific Telephone
	LASH RUTH	Pacific Telephone

16326 DENLEY ST

Year	Uses	Source
2020	SOON CHOI	EDR Digital Archive
	JAMES CHOI	EDR Digital Archive
	KEITH CHOI	EDR Digital Archive
	YOUNG CHOI	EDR Digital Archive
2003	CHOI Young	Haines & Company
2000	YOUNG CHOI	Cole Information
1995	OCCUPANT UNKNOWNN	Cole Information
1971	LYNCH ARLAN E	Pacific Telephone
1966	LYNCH ARLAN E	Pacific Telephone

FINDINGS

16327 DENLEY ST

Year	Uses	Source
2014	JOHN MAYFIELD	Cole Information
2005	MILDRED DUNN	Cole Information
2003	&MAYFIELD Mildred	Haines & Company
2000	MILDRED MAYFIELD	Cole Information
1995	OCCUPANT UNKNOWNN	Cole Information
1971	MAYFIELD HOWARD V	Pacific Telephone

16332 DENLEY ST

Year	Uses	Source
2020	JEFFREY BRYAN	EDR Digital Archive
2014	JEFFREY BRYAN	Cole Information
2010	MARY BRYAN	Cole Information
2005	JEFFREY BRYAN	Cole Information
2003	BRYAN Mary	Haines & Company
1995	FALVEY, GORDON C	Cole Information

16333 DENLEY ST

Year	Uses	Source
2020	DAVID BOLTON	EDR Digital Archive
	AURORA BOLTON	EDR Digital Archive
2014	DAVID BOLTON	Cole Information
2010	DAVID BOLTON	Cole Information
2005	DAVID BOLTON	Cole Information
2003	CHAN Steven	Haines & Company
2000	OCCUPANT UNKNOWN	Cole Information
1995	CHAVEZ, GABRIEL	Cole Information
1966	PATTERSON ANDREW	Pacific Telephone

16336 DENLEY ST

Year	Uses	Source
2020	ILSE SIMS	EDR Digital Archive
	DORIS BLASHAW	EDR Digital Archive
	DARRELL DEAL	EDR Digital Archive

FINDINGS

Year	Uses	Source
2014	DARRELL DEAL	Cole Information
2010	ILSE SIMS	Cole Information
2005	ILSE SIMS	Cole Information
2003	SIMSIlse	Haines & Company
2000	ILSE SIMS	Cole Information
1995	SIMS, ILSE E	Cole Information
1966	BOGGS HAROLD A	Pacific Telephone

16339 DENLEY ST

Year	Uses	Source
2020	CAIN ESTRADA	EDR Digital Archive
	JUDITH ESTRADA	EDR Digital Archive
	MARIA ESTRADA	EDR Digital Archive
	ALEJANDRINA ESTRADA	EDR Digital Archive
	RICHELA SMITH	EDR Digital Archive
	MARBRISA ESTRADA	EDR Digital Archive
2014	JOSE ESTRADA	Cole Information
2010	JOSE ESTRADA	Cole Information
2005	A E ENTERPRISES	Cole Information
	JOSE ESTRADA	Cole Information
2003	ESTRADA Jose	Haines & Company
2000	JOSE ESTRADA	Cole Information
1995	ESTRADA, JOSE	Cole Information

16342 DENLEY ST

Year	Uses	Source
2020	CATHY WONG	EDR Digital Archive
	CHRISTOPHER LOPEZ	EDR Digital Archive
	ADOLPH LOPEZ	EDR Digital Archive
	WILLIAM WONG	EDR Digital Archive
	CATHY PHUNG	EDR Digital Archive
2014	CATHY PHUNG	Cole Information
2010	ADOLPH LOPEZ	Cole Information
2005	ADOLPH LOPEZ	Cole Information

FINDINGS

Year	Uses	Source
2003	LOPEZ Adolph	Haines & Company
2000	ADOLPH LOPEZ	Cole Information
1995	OCCUPANT UNKNOWNN	Cole Information

16345 DENLEY ST

Year	Uses	Source
2020	LEANDRO GARCIA	EDR Digital Archive
	TOMAS GARCIA	EDR Digital Archive
2014	LEANDRO GARCIA	Cole Information
2010	LEANDRO GARCIA	Cole Information
2005	LEANDRO GARCIA	Cole Information
2003	GARCIA Leandra	Haines & Company
1966	BYRD JIMMIE F	Pacific Telephone

16348 DENLEY ST

Year	Uses	Source
2020	MIKE VEGA	EDR Digital Archive
2014	MIGUEL VEGA	Cole Information
2010	JOSE VEGA	Cole Information
2005	JOSE VEGA	Cole Information
1995	VEGA, MARIA S	Cole Information
1966	VEGA FRANCISCO	Pacific Telephone

16351 DENLEY ST

Year	Uses	Source
2020	MIKE QUESADA	EDR Digital Archive
	STEVEN QUESADA	EDR Digital Archive
	ESTANILADO QUESADA	EDR Digital Archive
2014	MIKE QUESADA	Cole Information
2010	ESTANILADO QUESADA	Cole Information
2005	ESTANILADO QUESADA	Cole Information
2003	OQUESADA E Bemia	Haines & Company
2000	E QUESADA	Cole Information
1995	QUESADA, E B	Cole Information

Year	Uses	Source
1966	QUESADA E BERNIE	Pacific Telephone

E BINNEY ST

16121 E BINNEY ST

Year	Uses	Source
1992	AYALA, F	Cole Information

16124 E BINNEY ST

Year	Uses	Source
1992	CANNON, JAMES	Cole Information

16127 E BINNEY ST

Year	Uses	Source
1992	MCINTYRE, JOSEPH	Cole Information

16136 E BINNEY ST

Year	Uses	Source
1992	RAMIREZ, C	Cole Information

16139 E BINNEY ST

Year	Uses	Source
1992	VALERA, JULIO	Cole Information

16157 E BINNEY ST

Year	Uses	Source
1992	CARTER, F L	Cole Information

16175 E BINNEY ST

Year	Uses	Source
1992	BOULANGER, A M	Cole Information

16176 E BINNEY ST

Year	Uses	Source
1992	BEZANSON, WALTER S	Cole Information

FINDINGS

16181 E BINNEY ST

Year	Uses	Source
1992	GREATREX, DIANNE	Cole Information
	TARBUTTON, EDNA	Cole Information

16188 E BINNEY ST

Year	Uses	Source
1992	PELLETTERA, S	Cole Information

16202 E BINNEY ST

Year	Uses	Source
1992	JOHNSON, V	Cole Information

16224 E BINNEY ST

Year	Uses	Source
1992	RAYMER, G N	Cole Information

16237 E BINNEY ST

Year	Uses	Source
1992	YANCEY, ROBERT S	Cole Information

16248 E BINNEY ST

Year	Uses	Source
1992	PAYNE, DOUGLAS R	Cole Information

16257 E BINNEY ST

Year	Uses	Source
1992	TAYLOR, RONALD J	Cole Information

16269 E BINNEY ST

Year	Uses	Source
1992	ROJAS, PILAR	Cole Information

16275 E BINNEY ST

Year	Uses	Source
1992	LOPEZ, VICTOR	Cole Information

E DENLEY ST

16111 E DENLEY ST

Year	Uses	Source
1992	FERNANDEZ, I A	Cole Information

16117 E DENLEY ST

Year	Uses	Source
1992	WANG, DOHONG	Cole Information

16120 E DENLEY ST

Year	Uses	Source
1992	CHONG, AH K	Cole Information

16129 E DENLEY ST

Year	Uses	Source
1992	MA, YONG I	Cole Information

16141 E DENLEY ST

Year	Uses	Source
1992	TAYLOR, EMERSON J	Cole Information

16156 E DENLEY ST

Year	Uses	Source
1992	TU, TRAN	Cole Information

16212 E DENLEY ST

Year	Uses	Source
1992	BEASOM, HERMAN	Cole Information

16215 E DENLEY ST

Year	Uses	Source
1992	SANCHEZ, RAY F	Cole Information

16218 E DENLEY ST

Year	Uses	Source
1992	LARA, GRACIE V	Cole Information

16221 E DENLEY ST

Year	Uses	Source
1992	T M WRECKING&EXCVTG	Cole Information

16240 E DENLEY ST

Year	Uses	Source
1992	LIU, HONG P	Cole Information

16246 E DENLEY ST

Year	Uses	Source
1992	LALICKER, EARL	Cole Information

16320 E DENLEY ST

Year	Uses	Source
1992	PARK, SANG C	Cole Information

16339 E DENLEY ST

Year	Uses	Source
1992	ESTRADA, JOSE	Cole Information

16351 E DENLEY ST

Year	Uses	Source
1992	QUESADA, E B	Cole Information

E FOLGER ST

16227 E FOLGER ST

Year	Uses	Source
1992	CAMPAGNA, JOE	Cole Information

16234 E FOLGER ST

Year	Uses	Source
1992	HACIENDA SC GLENLDR	Cole Information

16251 E FOLGER ST

Year	Uses	Source
1992	SPINKS, ROBERT	Cole Information

FINDINGS

16257 E FOLGER ST

Year	Uses	Source
1992	VALLEJO, PETER	Cole Information

16281 E FOLGER ST

Year	Uses	Source
1992	MENA, MARIA	Cole Information

16303 E FOLGER ST

Year	Uses	Source
1992	HENSON, ROY JR	Cole Information

16309 E FOLGER ST

Year	Uses	Source
1992	HENDERSON, GEORGIA L	Cole Information

16320 E FOLGER ST

Year	Uses	Source
1992	BECKMAN, JOEL	Cole Information

16327 E FOLGER ST

Year	Uses	Source
1992	SHORKEY, DONALD	Cole Information

16328 E FOLGER ST

Year	Uses	Source
1992	WANG, HSANG	Cole Information

16334 E FOLGER ST

Year	Uses	Source
1992	LO, JINLING	Cole Information

16345 E FOLGER ST

Year	Uses	Source
1992	MOSQUEDA, CARLOS	Cole Information

FINDINGS

E GALE AVE

16050 E GALE AVE

Year	Uses	Source
1992	VIDEO CENTURY	Cole Information

16052 E GALE AVE

Year	Uses	Source
1992	AROUND CORNER FOOD	Cole Information

16107 E GALE AVE

Year	Uses	Source
1992	SEVEN 11 FOOD 14000	Cole Information

16119 E GALE AVE

Year	Uses	Source
1992	M G COMFORT APPAREL	Cole Information

16125 E GALE AVE

Year	Uses	Source
1992	COPYMASTERS	Cole Information

16152 E GALE AVE

Year	Uses	Source
1992	UNITD CHINESE CH	Cole Information

16157 E GALE AVE

Year	Uses	Source
1992	VFW 1944	Cole Information

16205 E GALE AVE

Year	Uses	Source
1992	TRU WOOD PRODUCTS	Cole Information

16213 E GALE AVE

Year	Uses	Source
1992	BUCCOLA MFG INC	Cole Information

16233 E GALE AVE

Year	Uses	Source
1992	METAL CUTTING SERV	Cole Information

16243 E GALE AVE

Year	Uses	Source
1992	LYON HOLIDAY TREE	Cole Information

16385 E GALE AVE

Year	Uses	Source
1992	SOUTHRN CA PLNT GRW	Cole Information

16391 E GALE AVE

Year	Uses	Source
1992	LYON HOLIDAY TREE	Cole Information

E ROBIN WAY

16025 E ROBIN WAY

Year	Uses	Source
1992	MECHANICAL ENRGY SY	Cole Information
	M E S SERVICE CO	Cole Information

E ROCHLEN ST

16302 E ROCHLEN ST

Year	Uses	Source
1992	SU, WILLIAM	Cole Information

16308 E ROCHLEN ST

Year	Uses	Source
1992	ROMO, RAYMOND S	Cole Information

16314 E ROCHLEN ST

Year	Uses	Source
1992	EAPINOZA, ENRIQUE	Cole Information

16315 E ROCHLEN ST

Year	Uses	Source
1992	FUENTES, MARIO JR	Cole Information

16320 E ROCHLEN ST

Year	Uses	Source
1992	ESTRADA, RUBEN	Cole Information

16327 E ROCHLEN ST

Year	Uses	Source
1992	MURRAY, EVERETT K	Cole Information

16341 E ROCHLEN ST

Year	Uses	Source
1992	GONZALEZ, I	Cole Information

E SHADYBEND DR

16118 E SHADYBEND DR

Year	Uses	Source
1992	JIMENEZ, ANTONIO JR	Cole Information

16127 E SHADYBEND DR

Year	Uses	Source
1992	ALBA, GERARDO	Cole Information

16133 E SHADYBEND DR

Year	Uses	Source
1992	NIELSEN, ROLLAND A	Cole Information

16155 E SHADYBEND DR

Year	Uses	Source
1992	DELGADO, MAURO	Cole Information

16161 E SHADYBEND DR

Year	Uses	Source
1992	ESTEVEZ, MELANIE A	Cole Information

16167 E SHADYBEND DR

Year	Uses	Source
1992	REDMOND, BOB L	Cole Information

16168 E SHADYBEND DR

Year	Uses	Source
1992	CISNEROS, SYLVIA	Cole Information

16175 E SHADYBEND DR

Year	Uses	Source
1992	ESQUIBIAS, ALFONSO	Cole Information

16314 E SHADYBEND DR

Year	Uses	Source
1992	ARTECHI, T	Cole Information

16315 E SHADYBEND DR

Year	Uses	Source
1992	MILLER, GERALD V	Cole Information

16326 E SHADYBEND DR

Year	Uses	Source
1992	ULRICH, JOHN F	Cole Information

16330 E SHADYBEND DR

Year	Uses	Source
1992	KEENER, IRENE	Cole Information

16336 E SHADYBEND DR

Year	Uses	Source
1992	JOLLEY, RAYMOND C	Cole Information

16339 E SHADYBEND DR

Year	Uses	Source
1992	OCONNOR, JOHN	Cole Information

16345 E SHADYBEND DR

Year	Uses	Source
1992	HARRIS, FRED	Cole Information

FINDINGS

E WARD WAY

16207 E WARD WAY

Year	Uses	Source
1992	L V I	Cole Information

FIELDGATE AVE

1104 FIELDGATE AVE

Year	Uses	Source
2020	LOURDES SALCEDO	EDR Digital Archive
	JORGE SALCEDO	EDR Digital Archive
2014	JORGE SALCEDO	Cole Information
2010	HELEN HERNANDEZ	Cole Information
2005	HELEN HERNANDEZ	Cole Information
1971	TREADWELL LARRY W	Pacific Telephone
1966	TREADWELL LARRY	Pacific Telephone
1957	MILLS ERNEST E	Pacific Telephone

1114 FIELDGATE AVE

Year	Uses	Source
2020	ADRIANA ORTIZ	EDR Digital Archive
	JORGE ORTIZ	EDR Digital Archive
2014	JORGE ORTIZ	Cole Information
2010	OCCUPANT UNKNOWN	Cole Information
2005	G & A FIRE AND SAFETY	Cole Information
	JORGE ORTIZ	Cole Information
2000	JORGE ORTIZ	Cole Information
1995	MACIAS, RUBEN	Cole Information
1971	CUMBIE EUGENE A	Pacific Telephone

1120 FIELDGATE AVE

Year	Uses	Source
2020	EDGAR LIM	EDR Digital Archive
	ANITA LIM	EDR Digital Archive
	MARYANN LIM	EDR Digital Archive

Year	Uses	Source
2000	ROWENA VILLANUEVA	Cole Information
1995	LIM, B R	Cole Information
1971	NO RETURN	Pacific Telephone

1126 FIELDGATE AVE

Year	Uses	Source
2020	STEVEN SUN	EDR Digital Archive
	GUOLING SUN	EDR Digital Archive
	WANLING MENG	EDR Digital Archive
2014	STEVEN SUN	Cole Information
2010	GUOLING SUN	Cole Information
2005	GUOLING SUN	Cole Information
2000	RICHARD SWATZELL	Cole Information
1995	RIVERA, RAY E	Cole Information
1966	GOMEZ ALFENSO	Pacific Telephone

1131 FIELDGATE AVE

Year	Uses	Source
2020	DELFINA HERNANDEZ	EDR Digital Archive
	IGNACIO HERNANDEZ	EDR Digital Archive
	ROSE HERNANDEZ	EDR Digital Archive
2014	IGNACIO HERNANDEZ	Cole Information
2010	IGNACIO HERNANDEZ	Cole Information
2005	OLGA HERNANDEZ	Cole Information
2000	IGNACIO HERNANDEZ	Cole Information

1132 FIELDGATE AVE

Year	Uses	Source
2020	DAVID SU	EDR Digital Archive
	DIANA PALOMINO	EDR Digital Archive
2014	OCCUPANT UNKNOWN	Cole Information
2005	OAK INTERNATIONAL GROUP INC	Cole Information
2000	DAVID SU	Cole Information
1995	OCCUPANT UNKNOWNN	Cole Information

Year	Uses	Source
1966	CARR JACK L	Pacific Telephone

1138 FIELDGATE AVE

Year	Uses	Source
2020	LISSETTE BARNHART	EDR Digital Archive
	LESTER VAIDIVIA	EDR Digital Archive
2014	EVAN ALVARADO	Cole Information
2010	EVAN ALVARADO	Cole Information
2005	DAVID ALVARADO	Cole Information
2000	DAVID ALVARADO	Cole Information
1995	ALVARADO, DAVID	Cole Information

1144 FIELDGATE AVE

Year	Uses	Source
2020	ERNEST GRIEGO	EDR Digital Archive
	CHRISTINA GRIEGO	EDR Digital Archive
2014	ERNEST GRIEGO	Cole Information
2010	OCCUPANT UNKNOWN	Cole Information
2005	OCCUPANT UNKNOWN	Cole Information
2000	ERNEST GRIEGO	Cole Information
1995	BAIRD, JANE M	Cole Information

1145 FIELDGATE AVE

Year	Uses	Source
2020	SAMUEL DELGADO	EDR Digital Archive
	REBECCA SEGURA	EDR Digital Archive
2014	DAVID ALVARADO	Cole Information
2010	DAVID ALVARADO	Cole Information
2005	DENNIS ALVARADO	Cole Information
2000	DENNIS ALVARADO	Cole Information
1995	BALTAZAR, MELINDA M	Cole Information

1150 FIELDGATE AVE

Year	Uses	Source
2020	MISAEL ORTEGA	EDR Digital Archive

FINDINGS

Year	Uses	Source
2020	ESTELLA ORTEGA	EDR Digital Archive
	EDUARDO ORTEGA	EDR Digital Archive
2014	EDUARDO ORTEGA	Cole Information
2010	EDUARDO ORTEGA	Cole Information
2005	EDUARDO ORTEGA	Cole Information
2000	EDUARDO ORTEGA	Cole Information
1995	OCCUPANT UNKNOWNN	Cole Information

1155 FIELDGATE AVE

Year	Uses	Source
2020	DANIELA GARCIA	EDR Digital Archive
	EMMA GARCIA	EDR Digital Archive
	GERARDO GARCIA	EDR Digital Archive
	JOSE GARCIA	EDR Digital Archive
2014	JOSE GARCIA	Cole Information
2010	GESETH GARCIA	Cole Information
2005	GESETH GARCIA	Cole Information

1156 FIELDGATE AVE

Year	Uses	Source
2020	ALBERT CHIN	EDR Digital Archive
	STEVEN SORIANO	EDR Digital Archive
	BLAKE FAULKNER-GONZAL	EDR Digital Archive
	NANCY GONZALEZ	EDR Digital Archive
	BIANCA GONZALEZ	EDR Digital Archive
2014	MARIO GALLEGOS	Cole Information
2010	ARTURO GONZALEZ	Cole Information
2005	ARTURO GONZALEZ	Cole Information
2000	OCCUPANT UNKNOWN	Cole Information
1995	LEIU, C	Cole Information

FOLGER ST

16209 FOLGER ST

Year	Uses	Source
2020	RAQUEL CAMPIZ	EDR Digital Archive
2014	BENIGNO CAMPIZ	Cole Information
2010	OCCUPANT UNKNOWN	Cole Information
2005	MAG SWEEPING	Cole Information
	ROJAS ROJAS	Cole Information
1995	SANTANA, LUCIA	Cole Information
1971	POWELL WENDELL	Pacific Telephone

16215 FOLGER ST

Year	Uses	Source
2020	KIARA LUCERO	EDR Digital Archive
	FLORA LUCERO	EDR Digital Archive
2014	MARK LUCERO	Cole Information
2010	FLORA LUCERO	Cole Information
2005	GARY LUCERO	Cole Information
2000	WILLIAM LUCERO	Cole Information
1995	OCCUPANT UNKNOWNN	Cole Information
1971	LUCERO WILLIAM A	Pacific Telephone
1966	LUCERO WM	Pacific Telephone

16221 FOLGER ST

Year	Uses	Source
2014	THEA KIRANA	Cole Information
2010	CHAYADI CIPTANAGARA	Cole Information
2005	INDRAWATI HAM	Cole Information
2000	ELIAS CARRASCO	Cole Information
1995	CARRASCO, ELIAS	Cole Information
1971	CARRASCO ELIAS	Pacific Telephone

16225 FOLGER ST

Year	Uses	Source
2005	CRUZ SANTOS	Cole Information

FINDINGS

16227 FOLGER ST

Year	Uses	Source
2020	JESSICA CERVANTES	EDR Digital Archive
	ADAM CERVANTES	EDR Digital Archive
	DAVID CERVANTES	EDR Digital Archive
2014	JESSICA CERVANTES	Cole Information
2010	DAVID CERVANTES	Cole Information
2005	DAVID CERVANTES	Cole Information
2000	OCCUPANT UNKNOWN	Cole Information
1995	CERVANTES, DAVID A	Cole Information
1971	CAMPAGNA JOSEPH	Pacific Telephone
1966	CAMPAGNA JOE	Pacific Telephone

16233 FOLGER ST

Year	Uses	Source
2020	RAUL GAMBOA	EDR Digital Archive
2010	OCCUPANT UNKNOWN	Cole Information
2005	OCCUPANT UNKNOWN	Cole Information
1995	GUTIERREZ, JESUS S	Cole Information
1971	GUTIERREZ JESS S	Pacific Telephone

16234 FOLGER ST

Year	Uses	Source
2020	GLENELDER ELEMENTARY SCHOOL	EDR Digital Archive
2014	HLP USD	Cole Information
	HACIENDA LA PUENTE UNIFIED SCHOOL DI	Cole Information
2010	GLENELDER ELEMENTARY SCHOOL	Cole Information
2005	HACIENDALA PUENTE UNIFIED SCHOOL	Cole Information
1995	GLENELDER ELEMENTARY SCHOOL	Cole Information
1971	GLENELDER SCHOOL	Pacific Telephone

16239 FOLGER ST

Year	Uses	Source
2020	JULIA GARRIDO	EDR Digital Archive
	ISAURO GARRIDO	EDR Digital Archive

FINDINGS

Year	Uses	Source
2014	ISAURO GARRIDO	Cole Information
2010	ISAURO GARRIDO	Cole Information
2005	ISAURO GARRIDO	Cole Information
2000	ISAURO GARRIDO	Cole Information
1995	I & W TRANSPORT	Cole Information
	AMEZQUITA, ANA L	Cole Information
1971	MADRIGAL SIL L	Pacific Telephone

16245 FOLGER ST

Year	Uses	Source
2014	EARNEST CHAVIRA	Cole Information
2010	EARNEST CHAVIRA	Cole Information
2005	EARNEST CHAVIRA	Cole Information
2000	OCCUPANT UNKNOWN	Cole Information
1995	CHAVIRA, EARNEST	Cole Information
1971	CHAVIRA ERNEST	Pacific Telephone

16251 FOLGER ST

Year	Uses	Source
2020	ROBERT SPINKS	EDR Digital Archive
	LAISHA SPINKS	EDR Digital Archive
	DEANNA SPINKS	EDR Digital Archive
2014	ROBERT SPINKS	Cole Information
2010	ROBERT SPINKS	Cole Information
2005	VERNON WILLIAMS	Cole Information
2000	ROBERT SPINKS	Cole Information
1995	SPINKS, ROBERT	Cole Information
1971	CATANESE FRANK J	Pacific Telephone

16257 FOLGER ST

Year	Uses	Source
2020	PATRICIA VALLEJO	EDR Digital Archive
	PETER VALLEJO	EDR Digital Archive
2014	PETER VALLEJO	Cole Information

FINDINGS

Year	Uses	Source
2010	PETER VALLEJO	Cole Information
2005	PETER VALLEJO	Cole Information
2000	PETER VALLEJO	Cole Information
1995	OCCUPANT UNKNOWNN	Cole Information
1971	GANGULI S	Pacific Telephone

16263 FOLGER ST

Year	Uses	Source
2020	DANIEL PERLA	EDR Digital Archive
	JEANET PERLA	EDR Digital Archive
	RAMON PERLA	EDR Digital Archive
	BLANCA PERLA	EDR Digital Archive
2014	RAMON PERLA	Cole Information
2010	RAMON PERLA	Cole Information
2005	RAMON PERLA	Cole Information
2000	OCCUPANT UNKNOWN	Cole Information
1995	TOLEDO, RACHEL	Cole Information
1971	KELLER GERALD M	Pacific Telephone

16269 FOLGER ST

Year	Uses	Source
2020	ROSA GUZMAN	EDR Digital Archive
	DAVID ROMERO	EDR Digital Archive
	JAVIER ROMERO	EDR Digital Archive
	ANDREA ROMERO	EDR Digital Archive
	ELISEO ROMERO	EDR Digital Archive
	MARLENE ROMERO	EDR Digital Archive
2014	DAVID ROMERO	Cole Information
2010	DAVID ROMERO	Cole Information
2005	SUZANNE ROMERO	Cole Information
2000	GENEVA JOHNSON	Cole Information
1995	GROVES, VERNA	Cole Information
1971	JOHNSON DUANE F	Pacific Telephone

FINDINGS

16275 FOLGER ST

Year	Uses	Source
2020	GLORIA GALINDO	EDR Digital Archive
	YUWEI XIONG	EDR Digital Archive
	YOLANDA GALINDO	EDR Digital Archive
2014	OCCUPANT UNKNOWN	Cole Information
2010	SARA PRECHT	Cole Information
2005	JOHN MAYFIELD	Cole Information
2000	JOHN MAYFIELD	Cole Information
1995	MAYFIELD, JOHN A	Cole Information
1971	MAYFIELD JOHN A	Pacific Telephone

16281 FOLGER ST

Year	Uses	Source
2020	MARIA MENA	EDR Digital Archive
	CRISTINA MENA	EDR Digital Archive
	JUAN MENA	EDR Digital Archive
2014	JUAN MENA	Cole Information
2010	JUAN MENA	Cole Information
2005	JUAN MENA	Cole Information
2000	JUAN MENA	Cole Information
1995	MENA, JUAN	Cole Information
1971	HOLLIE PAUL G	Pacific Telephone

16302 FOLGER ST

Year	Uses	Source
2020	RODOLFO OVALLE	EDR Digital Archive
	CHRISTIE VALADEZ	EDR Digital Archive
	ANN NGUYEN	EDR Digital Archive
2014	CHRISTIE VALADEZ	Cole Information
2010	CHRISTIE VALADEZ	Cole Information
2005	DREAM VISIONS PARTY DSGN DECOR	Cole Information
	DREAM VISIONS PARTY DESING DECOR	Cole Information
2000	BOBBY LEONARD	Cole Information
1995	LEONARD, BOBBY D	Cole Information

FINDINGS

Year	Uses	Source
1971	LOPEZ WILLIAM	Pacific Telephone

16303 FOLGER ST

Year	Uses	Source
2020	JUDITH HENSON	EDR Digital Archive
	BRUCE HENSON	EDR Digital Archive
2014	BRUCE HENSON	Cole Information
2010	BRUCE HENSON	Cole Information
2005	OCCUPANT UNKNOWN	Cole Information
2000	BRUCE HENSON	Cole Information
1995	OCCUPANT UNKNOWNN	Cole Information
1971	HENSON ROY A	Pacific Telephone

16308 FOLGER ST

Year	Uses	Source
2020	JULIO SOLOMAN	EDR Digital Archive
	JULIA SOLOMAN	EDR Digital Archive
	CARLOS SOLOMAN	EDR Digital Archive
	EVELYN DONAN	EDR Digital Archive
2014	CARLOS SOLOMAN	Cole Information
2010	CARLOS SOLOMAN	Cole Information
2005	CARLOS SOLOMAN	Cole Information
1995	GARCIA, ANTRINA	Cole Information
1971	DOMINGUEZ FERNANDO	Pacific Telephone
1966	DORNBACK JERRY M	Pacific Telephone

16309 FOLGER ST

Year	Uses	Source
2014	SYLVIA GONZALES	Cole Information
2010	SYLVIA GONZALES	Cole Information
2005	SYLVIA GONZALES	Cole Information
2000	OCCUPANT UNKNOWN	Cole Information
1995	HENDERSON, GEORGIA L	Cole Information
1971	HENDERSON GEORGE C	Pacific Telephone

FINDINGS

Year	Uses	Source
1966	HENDERSON GEO C	Pacific Telephone

16314 FOLGER ST

Year	Uses	Source
2020	SONIA LAUREANO	EDR Digital Archive
2014	ROBERT LOZANO	Cole Information
2010	MARGARITA TORRE	Cole Information
2005	MARGARITA TORRE	Cole Information
2000	OCCUPANT UNKNOWN	Cole Information
1995	OCCUPANT UNKNOWNN	Cole Information
1971	BRITT RUSSELL	Pacific Telephone
1966	BRITT RICHARD R	Pacific Telephone
	DAVIS LEE L	Pacific Telephone

16315 FOLGER ST

Year	Uses	Source
2020	AURA VALLEJOS	EDR Digital Archive
	ANTONIA COYOC	EDR Digital Archive
	KARINA GONZALEZ	EDR Digital Archive
	WILLIAM AGUIRRE	EDR Digital Archive
	ANTONIA GONZALEZ	EDR Digital Archive
	CARMEN ORELLANA	EDR Digital Archive
	WILLIAM COYOC	EDR Digital Archive
2014	AURA VALLEJOS	Cole Information
2010	ANTONIA GONZALEZ	Cole Information
2005	JOHN LOESER	Cole Information
2000	JOHN LOESER	Cole Information
1995	OCCUPANT UNKNOWNN	Cole Information
1971	LOOSER JOHN J	Pacific Telephone

16320 FOLGER ST

Year	Uses	Source
2020	HEANG CHHIM	EDR Digital Archive
	PIV EA	EDR Digital Archive

FINDINGS

Year	Uses	Source
2020	RICHARD MUNOZ	EDR Digital Archive
	PIV CHHIM	EDR Digital Archive
2014	HEANG CHHIM	Cole Information
2010	RICHARD MUNOZ	Cole Information
2005	ROSA VALDEZ	Cole Information
2000	NICHOLE SNODGRA	Cole Information
1995	CALVA, GEORGE A	Cole Information
1971	GOMEZ RODERICK J	Pacific Telephone
1966	GOMEZ RODERICK J	Pacific Telephone

16321 FOLGER ST

Year	Uses	Source
2020	AYE PAING	EDR Digital Archive
	GON MAUNG	EDR Digital Archive
2014	ANGELO ALVAREZ	Cole Information
2010	PHILLIP CHANG	Cole Information
2005	SARA SANCHEZ	Cole Information
2000	JESUS VILLANUEVA	Cole Information
1995	VARGAS, ALFREDO	Cole Information
1971	REFUSED	Pacific Telephone
1966	HAMILTON WM	Pacific Telephone

16327 FOLGER ST

Year	Uses	Source
2020	CORRINE KENNEDY	EDR Digital Archive
2014	DONALD SHORKEY	Cole Information
2010	DONALD SHORKEY	Cole Information
2005	DONALD SHORKEY	Cole Information
2000	DONALD SHORKEY	Cole Information
1995	SHORKEY, DONALD V	Cole Information
1971	SHORKEY DONALD V	Pacific Telephone

FINDINGS

16328 FOLGER ST

Year	Uses	Source
2020	WINNIE WANG	EDR Digital Archive
	LARRY WANG	EDR Digital Archive
	WILSON WANG	EDR Digital Archive
	SATINA CHIANG	EDR Digital Archive
	HSANGHOU WANG	EDR Digital Archive
	DARIA WANG	EDR Digital Archive
2014	WILSON WANG	Cole Information
2010	HSANG WANG	Cole Information
2005	HSANG WANG	Cole Information
2000	OCCUPANT UNKNOWN	Cole Information
1995	WANG, HSANG	Cole Information
1971	PRIESTER ADRIAN	Pacific Telephone

16333 FOLGER ST

Year	Uses	Source
2020	SHOU TSAI	EDR Digital Archive
	DIANA YUNG	EDR Digital Archive
	LISA YUNG	EDR Digital Archive
	EDWARD CHUNG	EDR Digital Archive
2014	SHOU TSAI	Cole Information
2010	SHOU TSAI	Cole Information
2005	SHOU TSAI	Cole Information
2000	SHOU TSAI	Cole Information
1995	OCCUPANT UNKNOWNN	Cole Information
1971	GONZALEZ JOSEPH	Pacific Telephone
1966	GONZALEZ JOS A	Pacific Telephone

16334 FOLGER ST

Year	Uses	Source
2020	TRAVIS LO	EDR Digital Archive
	MALY LO	EDR Digital Archive
	JIN LO	EDR Digital Archive
2014	TRAVIS LO	Cole Information

FINDINGS

Year	Uses	Source
2010	LING LO	Cole Information
2005	LING LO	Cole Information
2000	JIN LO	Cole Information
1995	LO, JINLING	Cole Information
1971	JONES GORDEN	Pacific Telephone

16339 FOLGER ST

Year	Uses	Source
2020	LIDIA PEDROZA	EDR Digital Archive
	ROBERTO PEDROZA	EDR Digital Archive
	SHANNON CUMMINGS	EDR Digital Archive
2014	SHANNON CUMMINGS	Cole Information
1995	CUMMINGS, DALE D	Cole Information
1971	CUMMINGS DALE D	Pacific Telephone

16340 FOLGER ST

Year	Uses	Source
2020	ANTONIO ARANDA	EDR Digital Archive
	OLGA ARANDA	EDR Digital Archive
	MARGARITA ARANDA	EDR Digital Archive
	LIBRADA ARANDA	EDR Digital Archive
2014	ANTONIO ARANDA	Cole Information
2010	ANTONIO ARANDA	Cole Information
2005	ANTONIO ARANDA	Cole Information
2000	ANTONIO ARANDA	Cole Information
1995	ARANDA, ANTONIO	Cole Information
1971	ARANDA ANTONIO	Pacific Telephone
1966	VALLEJO PHILLIP	Pacific Telephone

16345 FOLGER ST

Year	Uses	Source
2020	ADRIAN MOSQUEDA	EDR Digital Archive
	LAURA MOSQUEDA	EDR Digital Archive
	LUZ MOSQUEDA	EDR Digital Archive

FINDINGS

Year	Uses	Source
2020	CARLOS MOSQUEDA	EDR Digital Archive
2014	CARLOS MOSQUEDA	Cole Information
2010	OCCUPANT UNKNOWN	Cole Information
2005	CARLOS MOSQUEDA	Cole Information
2000	CARLOS MOSQUEDA	Cole Information
1995	MOSQUEDA, CARLOS	Cole Information
1971	VALLEJO PHILLIP G	Pacific Telephone

16346 FOLGER ST

Year	Uses	Source
2020	MAYRA ZAMARRIPA	EDR Digital Archive
	LUCIA ZAMARRIPA	EDR Digital Archive
	ISMAEL ZAMARRIPA	EDR Digital Archive
	GLADYS ZAMARRIPA	EDR Digital Archive
2014	ISMAEL ZAMARRIPA	Cole Information
2010	ISMAEL ZAMARRIPA	Cole Information
2005	ISMAEL ZAMARRIPA	Cole Information
2000	ISMAEL ZAMARRIPA	Cole Information
1995	ZAMARRIPA, ISMAEL	Cole Information
1971	KNUDSEN JACK M	Pacific Telephone
1966	KNUDSEN JACK	Pacific Telephone

16351 FOLGER ST

Year	Uses	Source
2020	MARGARITA FIERRO	EDR Digital Archive
	JUAN FIERRO	EDR Digital Archive
2014	CARLOS BARBA	Cole Information
2010	CARLOS BARBA	Cole Information
2005	GABRIELA LOPEZ	Cole Information
2000	CARLOS CORONADO	Cole Information
1971	REDWINE GEORGE L	Pacific Telephone

16352 FOLGER ST

Year	Uses	Source
2020	CANJIAN SU	EDR Digital Archive
2014	CANJIAN SU	Cole Information
2010	CANJIAN SU	Cole Information
2005	TOM LEUNG	Cole Information
1971	NO RETURN	Pacific Telephone

GALE AVE

16025 GALE AVE

Year	Uses	Source
2020	MEMBER AUTO	EDR Digital Archive
	EL PUEBLO BURGER	EDR Digital Archive
	C O I MEDICAL MGMT	EDR Digital Archive
	POLAR LAND	EDR Digital Archive
	SHANGHAI NIGHT INC	EDR Digital Archive
	YANG CHUNG-WEN DDS	EDR Digital Archive
	UNIVERSAL INDUSTRIAL CARE	EDR Digital Archive
	UNIVERSAL INDUSTRIAL CARE	EDR Digital Archive
	REHAB CARE GROUP	EDR Digital Archive
	CATHAY BANK	EDR Digital Archive
	SAHARA	EDR Digital Archive
	DEJA VU SHOWGIRLS	EDR Digital Archive
	PROPER FADES BARBERSHOP	EDR Digital Archive
	CHANEL BEAUTY	EDR Digital Archive
	CITY-IND 24 7 FLOOD EMERGENCY	EDR Digital Archive
	LYON STAFFING SOLUTIONS INC	EDR Digital Archive
	WEST STAR PHYSICAL THERAPY	EDR Digital Archive
	WHITE CASTLE ENTERPRISES LLC	EDR Digital Archive

16032 GALE AVE

Year	Uses	Source
2020	GOUDY BEAUTY SALON	EDR Digital Archive

FINDINGS

16034 GALE AVE

Year	Uses	Source
2020	GARDEN FRESH RESTAURANT	EDR Digital Archive

16038 GALE AVE

Year	Uses	Source
2020	F & A APPLIANCE	EDR Digital Archive

16046 GALE AVE

Year	Uses	Source
2020	EL CURTIDO	EDR Digital Archive

16050 GALE AVE

Year	Uses	Source
2020	P C WHEREHOUSE	EDR Digital Archive
2014	PC WAREHOUSE	Cole Information
2010	P C WHEREHOUSE	Cole Information
2005	JHLS INTERNATIONAL INC	Cole Information
2003	XXXX	Haines & Company
1995	VIDEO CENTURY	Cole Information
1971	JACK S ENCO SERVICE	Pacific Telephone

16051 GALE AVE

Year	Uses	Source
2020	76	EDR Digital Archive
1971	AL LELAND S UNION SERVICE	Pacific Telephone
	LELAND S AL UNION SERVICE	Pacific Telephone
1966	GENE S UNION OIL INDUSTRY	Pacific Telephone
	BURCHFIELD GENE UNION OIL	Pacific Telephone

16052 GALE AVE

Year	Uses	Source
2020	MARKET ONE LIQUOR	EDR Digital Archive
2014	MARKET ONE LIQUOR	Cole Information
2005	MARKET 1	Cole Information
2003	MARKET	Haines & Company

FINDINGS

Year	Uses	Source
1995	AROUND THE CORNER FOOD	Cole Information

16107 GALE AVE

Year	Uses	Source
2020	SHINING LIGHT MINISTRIES	EDR Digital Archive
	7-ELEVEN	EDR Digital Archive
	ATM	EDR Digital Archive
	WESTERN UNION AGENT LOCATION	EDR Digital Archive
2014	7ELEVEN	Cole Information
2010	7ELEVEN	Cole Information
2003	SEVEN 11 FOOD	Haines & Company
2000	7 ELEVEN FOOD STORES STORES	Cole Information
1995	7 ELEVEN FOOD STORE	Cole Information
1971	VANOSDELL WADE RICHFIELD	Pacific Telephone

16119 GALE AVE

Year	Uses	Source
2005	HOUSE OF EXOTIC IMPORTS INC	Cole Information
	UP HOME	Cole Information
2003	WAN CHON INDUSTRY	Haines & Company
	CA GROUP LTD	Haines & Company
1995	M G COMPORT APPAREL INC	Cole Information
	CHAU, PAUL	Cole Information

16125 GALE AVE

Year	Uses	Source
2020	PHILLIPS MACHINE & WELDING	EDR Digital Archive
2014	PHILLIPS AEROSPACE	Cole Information
2010	PHILLIPS MACHINE & WELDING	Cole Information
2003	JUMBO FURNITURE	Haines & Company
	COMPANY	Haines & Company
1995	LONGO MACHINERY CORP	Cole Information
	COPYMASTERS	Cole Information

FINDINGS

16152 GALE AVE

Year	Uses	Source
2020	GCCI HACIENDA HEIGHTS	EDR Digital Archive
	UNITED CHRISTIAN EDUCATION CTR	EDR Digital Archive
2014	UNITED CHINESE CHRISTIAN CHURCH	Cole Information
2010	UNITED CHINESE CHRISTIAN CHR	Cole Information
	UNITED CHRISTIAN EDUCATION CTR	Cole Information
2005	UNITED CHINESE CHRISTIAN CHURCH	Cole Information
2003	UNITD CHINESE CH	Haines & Company
1995	UNITED CHRISTIAN EDUCATION CTR	Cole Information
1971	FERRERO CORA	Pacific Telephone

16157 GALE AVE

Year	Uses	Source
2020	VETERANS OF FOREIGN WARS	EDR Digital Archive
2014	VETERANS OF FOREIGN WARS POST NO 194	Cole Information
2010	VETERANS OF FOREIGN WARS	Cole Information
2005	VETERANS OF FOREIGN WARS	Cole Information
1995	VETERANS OF FOREIGN WARS	Cole Information
1971	VETERANS OF FOREIGN WAR POST	Pacific Telephone

16203 GALE AVE

Year	Uses	Source
2010	B ONE ENTERPRISES	Cole Information
2003	BOAR 8 ONE INC	Haines & Company
	CANALE L	Haines & Company

16205 GALE AVE

Year	Uses	Source
2003	CANALE L	Haines & Company
1995	TRU WOOD PRODUCTS	Cole Information
1971	CONSOLIDATED SALES MANUFACTURING CO	Pacific Telephone

FINDINGS

16209 GALE AVE

Year	Uses	Source
1971	NO RETURN	Pacific Telephone

16211 GALE AVE

Year	Uses	Source
2003	SBUCCOLAS	Haines & Company

16213 GALE AVE

Year	Uses	Source
2014	CROWN CITY FURNITURE MFG	Cole Information
	JAMESTOWN WEST	Cole Information
	BUCCOLA MFG INC	Cole Information
2010	JAMESTOWN WEST	Cole Information
	CROWN CITY TABLE INC	Cole Information
	CROWN CITY FURNITURE MFG	Cole Information
	BUCCOLA MANUFACTURING INC	Cole Information
2005	CROWN CITY FURNITURE	Cole Information
	BUCCOLA MANUFACTURING INC	Cole Information
2003	BUCCOLA MFG INC	Haines & Company
	CROWN CTY FURN MFG	Haines & Company
	JAMESTOWN WEST	Haines & Company
1995	JAMESTOWN WEST	Cole Information
1971	ALLAN KEITH CORPORATION	Pacific Telephone

16243 GALE AVE

Year	Uses	Source
1995	LYON HOLIDAY CHRISTMAS TREE	Cole Information
1971	HOLIDAY TREE CO	Pacific Telephone

16253 GALE AVE

Year	Uses	Source
2020	MBA TRADING GROUP INC	EDR Digital Archive
	SIERRA ELECTRONICS	EDR Digital Archive
2014	MBA TRADING GROUP INC	Cole Information
	SIERRA ELECTRONICS	Cole Information

Year	Uses	Source
2010	SIERRA ELECTRONICS	Cole Information

16257 GALE AVE

Year	Uses	Source
2010	FIELDYS	Cole Information
2005	WESTINGHOUSE DIGITAL ELECTRONICS LLC	Cole Information
	NEXVISION AMERICA INC	Cole Information

16261 GALE AVE

Year	Uses	Source
2005	RJM MFG CO	Cole Information
2003	R J M TRADING	Haines & Company
	COMPANY	Haines & Company
	GALEAV 91745 CONT	Haines & Company

16265 GALE AVE

Year	Uses	Source
2020	INDUSTRY MAYTAG REPAIR	EDR Digital Archive
2010	UNIGRACE CORP	Cole Information
2003	SYSTOR SYSTEMS INC	Haines & Company

16269 GALE AVE

Year	Uses	Source
2005	AQUARIUM INDUSTRIAL INC	Cole Information

16273 GALE AVE

Year	Uses	Source
2020	MENEHUNE BASKETBALL	EDR Digital Archive
2005	CP PRODUCTS	Cole Information
	CHECKPOINT	Cole Information
2003	Z R RACING PROODUCTS	Haines & Company

16277 GALE AVE

Year	Uses	Source
2020	BRAINSTORM MARKETING	EDR Digital Archive
	BRAINSTORM GROUP	EDR Digital Archive

FINDINGS

Year	Uses	Source
2014	BRAINSTORM MARKETING	Cole Information
2003	YIHUA INTERNATIONAL	Haines & Company
	GROUP	Haines & Company

16281 GALE AVE

Year	Uses	Source
2020	NONO COSMETICS INC	EDR Digital Archive
2014	NONO COSMETICS INC	Cole Information
2005	RICHMAX INC	Cole Information
2003	UNITECH	Haines & Company
	MANAGEMENT GROUP	Haines & Company

16285 GALE AVE

Year	Uses	Source
2020	RJ MARKETING/JANCO	EDR Digital Archive
	JANCO & WINNEX INC	EDR Digital Archive
2014	ESHOPPS INC	Cole Information
2010	T M MAU ENTERPRISE INC	Cole Information
2005	TM MAU ENTERPRISE INC	Cole Information

16289 GALE AVE

Year	Uses	Source
2020	GLOBAL FUFILLMENT	EDR Digital Archive
2010	SOUTH OCEAN WOOD INC	Cole Information
2003	KTIINCORPORATED	Haines & Company

16293 GALE AVE

Year	Uses	Source
2020	DALIAN CHAMBER OF COMMERCE	EDR Digital Archive
	ELT SYSTEMS	EDR Digital Archive
2014	ELT SYSTEMS	Cole Information
2005	CYBERSYS INTEGRATION TECHNOLOGY INC	Cole Information
2003	TENWOOOD	Haines & Company
	INTERNATIONAL INC	Haines & Company

16385 GALE AVE

Year	Uses	Source
2005	WINDSONG GROWERS INC	Cole Information
	SOUTHERN CLFRN PLANT GRWR INC	Cole Information
2003	SOUTHRNCA PLANT	Haines & Company
	GROWERS	Haines & Company
1995	SOUTHERN CALIFORNIA PLANT GRWR	Cole Information

16408 GALE AVE

Year	Uses	Source
2020	DONNA STOEBE	EDR Digital Archive
2014	POWER STORAGE	Cole Information
	A	Cole Information
	INDUSTRY SELF STORAGE	Cole Information
2010	POWER SELF STORAGE	Cole Information
2005	POWER STORAGE	Cole Information

GLEN ARBOR AVE

1188 GLEN ARBOR AVE

Year	Uses	Source
1990	TOLJ JOE	Pacific Bell

GLENELDER AVE

1112 GLENELDER AVE

Year	Uses	Source
2020	MARIA HAYS	EDR Digital Archive
	TROY HAYS	EDR Digital Archive
	ANDREW HAYS	EDR Digital Archive
	NATALIE HAYS	EDR Digital Archive
2014	TROY HAYS	Cole Information
2010	TROY HAYS	Cole Information
2005	TROY HAYS	Cole Information
2000	TROY HAYS	Cole Information
1971	ARVIDSON JOHN S	Pacific Telephone

FINDINGS

1138 GLENELDER AVE

Year	Uses	Source
2020	GILBERT DEALBA	EDR Digital Archive
2014	GILBERT DEALBA	Cole Information
2010	GILBERT DEALBA	Cole Information
2005	GILBERT DEALBA	Cole Information
2000	YERIL BARLUP	Cole Information
1971	PSCHIRRER ROBERTJ	Pacific Telephone

1206 GLENELDER AVE

Year	Uses	Source
2020	YI ZHAO	EDR Digital Archive
	DER SUN	EDR Digital Archive
2014	DER SUN	Cole Information
2010	OSWALDO LETONA	Cole Information
2005	CESAR SALAS	Cole Information
2000	G SINGH	Cole Information
	ALBERTA HUERTA	Cole Information
1971	BIEDERMANN GUENTHER G	Pacific Telephone

HINNEN AVE

1103 HINNEN AVE

Year	Uses	Source
2020	JOSEFINA GARCIA	EDR Digital Archive
	STEPHANIE GARCIA	EDR Digital Archive
	MELISSA GARCIA	EDR Digital Archive
	RAYMUNDO GARCIA	EDR Digital Archive
2014	RAYMUNDO GARCIA	Cole Information
2010	RAYMUNDO GARCIA	Cole Information
2005	RAYMUNDO GARCIA	Cole Information
2003	OGARCIA Raymundo	Haines & Company
1995	DOWNS, RAYMOND	Cole Information
1971	DOMINGUEZ RUBEN J	Pacific Telephone

FINDINGS

1106 HINNEN AVE

Year	Uses	Source
2020	H NAVARRO CONSTRUCTION	EDR Digital Archive
2014	R ORTEGA	Cole Information
2005	OCCUPANT UNKNOWN	Cole Information
2003	ROJAS Ortuno Rojas	Haines & Company
	OZALUSKE Cyrus	Haines & Company
1995	PFEIFFER, PAUL M	Cole Information
1971	OCONNOR CHARLES E	Pacific Telephone

1109 HINNEN AVE

Year	Uses	Source
2020	ORVILLE SEIEROE	EDR Digital Archive
	KATHLEEN SEIEROE	EDR Digital Archive
2014	ORVILLE SEIEROE	Cole Information
2010	KATHLEEN SEIEROE	Cole Information
2005	KATHLEEN SEIEROE	Cole Information
2003	OSEIEROEOrville	Haines & Company
2000	ORVILLE SEIEROE	Cole Information
1995	SEIEROE, ORVILLE	Cole Information
1971	LAWSON DONALD G	Pacific Telephone

1115 HINNEN AVE

Year	Uses	Source
2014	OCCUPANT UNKNOWN	Cole Information
2010	OCCUPANT UNKNOWN	Cole Information
2005	DAVID DANNER	Cole Information
2003	DUHARTJean	Haines & Company
2000	OCCUPANT UNKNOWN	Cole Information
1971	MARTY FRANK A	Pacific Telephone

1121 HINNEN AVE

Year	Uses	Source
2020	ANTONIA JARAMILLO	EDR Digital Archive
	BENNIE JARAMILLO	EDR Digital Archive

FINDINGS

Year	Uses	Source
2020	ELIZABETH VALLEJO	EDR Digital Archive
2014	BENNIE JARAMILLO	Cole Information
2010	BENNIE JARAMILLO	Cole Information
2005	BENNIE JARAMILLO	Cole Information
2003	OJARAMILLO Bennie	Haines & Company
2000	BENNIE JARAMILLO	Cole Information
1995	Jaramillo Bennie	Pacific Bell
	Jaramillo C Rw land Hts I	Pacific Bell
	MONTEZUMA, C	Cole Information
1971	JARAMILLO BENNIE	Pacific Telephone
1966	JARAMILLO BENNIE	Pacific Telephone

1127 HINNEN AVE

Year	Uses	Source
2014	RICHARD WEST	Cole Information
2010	FLORANCE WEST	Cole Information
2005	FLORANCE WEST	Cole Information
2003	WEST Florance	Haines & Company
2000	OCCUPANT UNKNOWN	Cole Information
1995	TANAKA BONNIE	Pacific Bell
	Tanaka Bonnie	Pacific Bell
	TANAKA, BONNIE	Cole Information
1971	BLUTH CY K	Pacific Telephone

1133 HINNEN AVE

Year	Uses	Source
2020	BARRERA & PAT CONSTRUCTION INC	EDR Digital Archive
	ESTRELLA PAT	EDR Digital Archive
	CYNTHIA PAT	EDR Digital Archive
	EULOGIO PAT	EDR Digital Archive
	JAZMIN ESTRELLA	EDR Digital Archive
2014	EULOGIO PAT	Cole Information
2010	EULOGIO PAT	Cole Information
2005	EULOGIO PAT	Cole Information

FINDINGS

Year	Uses	Source
2003	SPATEulogio Jr	Haines & Company
2000	OCCUPANT UNKNOWN	Cole Information
1995	OCCUPANT UNKNOWNN	Cole Information
1971	MEDEL JOHN V	Pacific Telephone
1966	MEDEL JOHN V	Pacific Telephone

1137 HINNEN AVE

Year	Uses	Source
2020	CLAUDIA PERALTA	EDR Digital Archive
2014	CLAUDIA PERALTA	Cole Information
2010	JHON BRAN	Cole Information
2003	BRANJhon	Haines & Company
2000	SOOK CHOI	Cole Information
1995	OCCUPANT UNKNOWNN	Cole Information
1971	FORD ELBERT G	Pacific Telephone
	FORD JERRY	Pacific Telephone

1145 HINNEN AVE

Year	Uses	Source
2020	LEE CHEN	EDR Digital Archive
	CHIU CHEN	EDR Digital Archive
	CHUNG CHEN	EDR Digital Archive
2014	CHIU CHEN	Cole Information
2010	CHIU CHEN	Cole Information
2005	CHIU CHEN	Cole Information
2003	CHENChlu Mei	Haines & Company
2000	OCCUPANT UNKNOWN	Cole Information
1995	CHEN CHIU MEI	Pacific Bell
	Chen Chiu Mei	Pacific Bell
	CHEN, CHIU M	Cole Information
1971	VERNON CARL	Pacific Telephone

FINDINGS

1151 HINNEN AVE

Year	Uses	Source
2020	JOSHUA MORENO	EDR Digital Archive
	WALTER MORENO	EDR Digital Archive
	NATALY MORENO	EDR Digital Archive
	YAO GUO	EDR Digital Archive
	YIQING ZHANG	EDR Digital Archive
2010	RALPH DESPER	Cole Information
2005	RALPH DESPER	Cole Information
2000	RALPH DESPER	Cole Information
1995	DESPER, RALPH H	Cole Information
1971	LENNARTZ VINCENT J	Pacific Telephone

1152 HINNEN AVE

Year	Uses	Source
1966	COVERT JOHN W	Pacific Telephone

1157 HINNEN AVE

Year	Uses	Source
2020	REIKO BICAD	EDR Digital Archive
	CHRISTOPHER PENA	EDR Digital Archive
	CYNTHIA BICAD	EDR Digital Archive
	ERROLYN BICAD	EDR Digital Archive
2014	CHRISTOPHER PENA	Cole Information
2010	CHRISTOPHER PENA	Cole Information
2005	CHRISTOPHER PENA	Cole Information
2003	PENAChrislopher	Haines & Company
2000	C PENA	Cole Information
1995	HULBERT LEE	Pacific Bell
	Hulbert Lee	Pacific Bell
	HULBERT, LEE	Cole Information
1971	LAPAT GEORGE A	Pacific Telephone

FINDINGS

1163 HINNEN AVE

Year	Uses	Source
2020	ERNEST BRAVO	EDR Digital Archive
	JILL BRAVO	EDR Digital Archive
2014	OCCUPANT UNKNOWN	Cole Information
2010	MARTHA ORNELAS	Cole Information
2005	MARTHA ORNELAS	Cole Information
2003	CATALAN Julio	Haines & Company
2000	OCCUPANT UNKNOWN	Cole Information
1995	CAMPBELL, EMMA A	Cole Information
1971	GARNER JUSTIN D	Pacific Telephone

1189 HINNEN AVE

Year	Uses	Source
1995	Seleroe Orville	Pacific Bell

1203 HINNEN AVE

Year	Uses	Source
2020	HIRAM TELLEZ	EDR Digital Archive
2014	JOSHUA TELLEZ	Cole Information
2010	PETER ULLOA	Cole Information
2005	ANTHONY ULLOA	Cole Information
2003	LEE David	Haines & Company
2000	ANTHONY ULLOA	Cole Information
1995	OCCUPANT UNKNOWNN	Cole Information
1971	MORENO ROBERT R	Pacific Telephone

1209 HINNEN AVE

Year	Uses	Source
2020	SUYING BAI	EDR Digital Archive
	JIN YINGYUN	EDR Digital Archive
2014	SUYING BAI	Cole Information
2010	JOSE JIMENEZ	Cole Information
2005	RODOLFO ROBLES	Cole Information
2003	ROBLES Rodollo	Haines & Company

FINDINGS

Year	Uses	Source
2000	NATALIE CLEMENTE	Cole Information
1995	BOWENS, D	Cole Information
1971	DOMINGUEZ ALEX	Pacific Telephone

1215 HINNEN AVE

Year	Uses	Source
2020	RUDOLPHO FAJARDO	EDR Digital Archive
	RACHAEL FAJARDO	EDR Digital Archive
	THERESA FAJARDO	EDR Digital Archive
2014	RUDOLPHO FAJARDO	Cole Information
2010	RUDOLPHO FAJARDO	Cole Information
2005	RUDOLPHO FAJARDO	Cole Information
2003	PADILLAJohn	Haines & Company
2000	OCCUPANT UNKNOWN	Cole Information
1995	OCCUPANT UNKNOWNN	Cole Information
1971	BROWN THERESE MRS	Pacific Telephone

1221 HINNEN AVE

Year	Uses	Source
2020	JUANXIAN YAN	EDR Digital Archive
2014	OCCUPANT UNKNOWN	Cole Information
2010	YAN LI	Cole Information
2003	HUANG Nancy	Haines & Company
	TE Chlu Ty	Haines & Company
2000	WEN HWANG	Cole Information
1995	GONZALEZ MARIA P	Pacific Bell
	Gonzalez Maria P	Pacific Bell
	Gonzalez Maria Paula Azu	Pacific Bell
	CHIRINO, MARCIAL	Cole Information
1971	HERNANDEZ RAMON M	Pacific Telephone

1227 HINNEN AVE

Year	Uses	Source
2020	OCTAVIUS VISAYA	EDR Digital Archive

FINDINGS

Year	Uses	Source
2020	PHILLIP GARRETTSON	EDR Digital Archive
	RHONDA GARRETTSON	EDR Digital Archive
2014	PHILLIP GARRETTSON	Cole Information
2010	ALTAGARCIA OSUNA	Cole Information
2005	FLOYD MYERS	Cole Information
1995	SMITH, BECKY	Cole Information
1971	MEYERS FLOYD	Pacific Telephone

1235 HINNEN AVE

Year	Uses	Source
2020	SUIHONG MAO	EDR Digital Archive
2014	OCCUPANT UNKNOWN	Cole Information
2010	AMANDA CAUDLE	Cole Information
2005	DENNIS LUNSFORD	Cole Information
2003	OLUNSFORDJJ	Haines & Company
2000	J LUNSFORD	Cole Information
1995	LUNSFORD J J	Pacific Bell
	Lunsford J J	Pacific Bell
	Lunsford L	Pacific Bell
	From Los Angeles Telephones Call	Pacific Bell
	LUNSFORD, J J	Cole Information
1971	WHISLER JAMES E	Pacific Telephone

1243 HINNEN AVE

Year	Uses	Source
2014	LINGZHU ISOBE	Cole Information
2010	SARA ORTEGA	Cole Information
2005	SHICHAO LIN	Cole Information
2003	LIN Shichao	Haines & Company
2000	OCCUPANT UNKNOWN	Cole Information
1995	TIN SHICHAO	Pacific Bell
	tin Shichao	Pacific Bell
	tin Shin	Pacific Bell
	OCCUPANT UNKNOWNN	Cole Information

Year	Uses	Source
1971	MAYO SABDIEL	Pacific Telephone
1966	MAYO SABDIEL	Pacific Telephone

1249 HINNEN AVE

Year	Uses	Source
2020	SHIRLEY TERRADOT	EDR Digital Archive
	DANIEL TERRADOT	EDR Digital Archive
	KENNETH PELLETTERA	EDR Digital Archive
	LIN YE	EDR Digital Archive
	JOHN TERRADOT	EDR Digital Archive
2014	YE LIN	Cole Information
2010	J & M ROOFING	Cole Information
	DANIEL TERRADOT	Cole Information
2005	J & M ROOFING	Cole Information
	DANIEL TERRADOT	Cole Information
2003	OTERRADOT Marie T	Haines & Company
2000	MARIE TERRADOT	Cole Information
1995	TERRADOT MARIE T	Pacific Bell
	Terradot Marie T	Pacific Bell
	Terrall Joan	Pacific Bell
	TERRADOT, MARIE T	Cole Information
1971	TERRADOT JOHN L	Pacific Telephone

ROBIN WAY

16025 ROBIN WAY

Year	Uses	Source
2014	PROFESSIONAL COMPUTER DISTRIBUTION C	Cole Information
	HYDRO SCAPE PRODUCTS INC	Cole Information
	MICRO POLO INC	Cole Information
2010	HYDRO SCAPE PRODUCTS INC	Cole Information
	MICRO POLO INC	Cole Information
1995	MES SVC CO	Cole Information
	MECHANICAL ENERGY SYSTEMS	Cole Information

FINDINGS

16035 ROBIN WAY

Year	Uses	Source
2020	ASC PROPERTIES INC	EDR Digital Archive
2014	BEST GLOBAL LP	Cole Information

ROCHLEN ST

16302 ROCHLEN ST

Year	Uses	Source
2020	XIONGNIAN SU	EDR Digital Archive
2014	ROBIN CHAO	Cole Information
2010	PETER WANG	Cole Information
2003	XIONG Nian	Haines & Company
2000	WILLIAM SU	Cole Information
1995	SU, WILLIAM	Cole Information
1971	GOULD J	Pacific Telephone
1966	HOOPER MARVIN P	Pacific Telephone
1960	HOOPER MARVIN P	Pacific Telephone
1957	HOOPER MARVIN P	Pacific Telephone

16308 ROCHLEN ST

Year	Uses	Source
2020	CHRISTOPHER GONZALEZ	EDR Digital Archive
	RAYMOND ROMO	EDR Digital Archive
	GENEVIEVE ROMO	EDR Digital Archive
	VIVIAN ENCINAS	EDR Digital Archive
	CYNTHIA GONZALEZ	EDR Digital Archive
2014	RAYMOND ROMO	Cole Information
2010	VIVIAN ENCINAS	Cole Information
2005	MEDICAL MARKETING CONSULTING	Cole Information
	RAYMOND ROMO	Cole Information
2003	ROMO Raymond S	Haines & Company
2000	RAYMOND ROMO	Cole Information
1995	ROMO, RAYMOND S	Cole Information
1971	CHERNISS ROBERT	Pacific Telephone

FINDINGS

16309 ROCHLEN ST

Year	Uses	Source
2020	MARIO VASQUEZ	EDR Digital Archive
2014	OCCUPANT UNKNOWN	Cole Information
2010	OCCUPANT UNKNOWN	Cole Information
2005	OCCUPANT UNKNOWN	Cole Information
2003	FUENTES Mario	Haines & Company
2000	MARIO FUENTES	Cole Information
1995	FUENTES, ART	Cole Information
1971	PANTO ROGER F	Pacific Telephone
1966	SALEM DONALD L	Pacific Telephone

16314 ROCHLEN ST

Year	Uses	Source
2020	KIM CHEN	EDR Digital Archive
	ALAN CHEN	EDR Digital Archive
	KENNY CHEN	EDR Digital Archive
2014	KENNY CHEN	Cole Information
2010	MANUEL ESTRADA	Cole Information
2005	OCCUPANT UNKNOWN	Cole Information
2003	ESTRADA Jaqualine	Haines & Company
2000	MONICA MARTINEZ	Cole Information
	JACKIE ESTRADA	Cole Information
1995	ESPINOZA, ENRIQUE	Cole Information
1971	REFUSED	Pacific Telephone

16315 ROCHLEN ST

Year	Uses	Source
2020	ADAM FUENTES	EDR Digital Archive
	JOSHUA FUENTES	EDR Digital Archive
	GRICELDA FUENTES	EDR Digital Archive
	EDWARD FUENTES	EDR Digital Archive
	MARIO FUENTES	EDR Digital Archive
	JASON FUENTES	EDR Digital Archive
2014	MARIO FUENTES	Cole Information

FINDINGS

Year	Uses	Source
2010	MARIO FUENTES	Cole Information
2005	MARIO FUENTES	Cole Information
2003	FUENTESMario	Haines & Company
2000	MARIO FUENTES	Cole Information
1995	FUENTES, MARIO JR	Cole Information
1971	CHERNISS JAMES	Pacific Telephone

16316 ROCHLEN ST

Year	Uses	Source
2020	LOS GAS BOYS LLC	EDR Digital Archive

16320 ROCHLEN ST

Year	Uses	Source
2020	THANH TRAN	EDR Digital Archive
	CHON TRAN	EDR Digital Archive
2014	YER VANG	Cole Information
2010	C LOFENG	Cole Information
2005	OCCUPANT UNKNOWN	Cole Information
2003	ESTRADA Ruben	Haines & Company
1995	OBREGON, MARTIN	Cole Information
1971	ROBINSON LLOYD	Pacific Telephone
1966	SNELLENBERGER RALPH	Pacific Telephone

16321 ROCHLEN ST

Year	Uses	Source
2020	CRYSTAL CONNACHER	EDR Digital Archive
	JACKIE ODGERS	EDR Digital Archive
	VICTORIA ODGERS	EDR Digital Archive
2014	ROBERT ODGERS	Cole Information
2010	ROBERT ODGERS	Cole Information
2005	ROBERT ODGERS	Cole Information
2003	ODGERS Robert	Haines & Company
2000	ROBERT ODGERS	Cole Information
1995	OCCUPANT UNKNOWNN	Cole Information

FINDINGS

Year	Uses	Source
1971	ODGERS ROBERT J	Pacific Telephone

16327 ROCHLEN ST

Year	Uses	Source
2020	CHRISTIAN FIGUEROA	EDR Digital Archive
	JOE FIGUEROA	EDR Digital Archive
	ADRIANNA FIGUEROA	EDR Digital Archive
2014	JOE FIGUEROA	Cole Information
2010	JOE FIGUEROA	Cole Information
2005	JOE FIGUEROA	Cole Information
2003	FIGUEROA J	Haines & Company
2000	JOE FIGUEROA	Cole Information
1971	MURRAY EVERRETT K	Pacific Telephone

16328 ROCHLEN ST

Year	Uses	Source
2020	JEFFREY TAFOYA	EDR Digital Archive
	MATILDA TOFOYA	EDR Digital Archive
	ERNEST TAFOYA	EDR Digital Archive
	RACHEL MILAZZO	EDR Digital Archive
	MATILDA TAFOYA	EDR Digital Archive
	JOSEPH TAFOYA	EDR Digital Archive
	TILLIE TAFOYA	EDR Digital Archive
2014	ERNEST TAFOYA	Cole Information
2010	JEFFREY TAFOYA	Cole Information
2005	MATILDA TOFOYA	Cole Information
2000	MATILDA TOFOYA	Cole Information
1995	TAFOYA, MATILDA P	Cole Information
1971	TAFOYA MANUEL Q	Pacific Telephone
1960	HUSTON G R	Pacific Telephone

16333 ROCHLEN ST

Year	Uses	Source
2020	JUAN DURAN	EDR Digital Archive

FINDINGS

Year	Uses	Source
2020	MARIA DURAN	EDR Digital Archive
2014	MAYRA MENCHACA	Cole Information
2010	OCCUPANT UNKNOWN	Cole Information
2005	JUAN DURAN	Cole Information
2003	DURAN Juan	Haines & Company
2000	HENRY MUNOZ	Cole Information
1995	YI, WEIJUNG	Cole Information
1971	MAYO WILLARD H	Pacific Telephone

16334 ROCHLEN ST

Year	Uses	Source
2020	LARRY MULLEN	EDR Digital Archive
	DIANNA MULLEN	EDR Digital Archive
2014	LARRY MULLEN	Cole Information
2010	LARRY MULLEN	Cole Information
2005	LARRY MULLEN	Cole Information
2003	MULLEN Larry	Haines & Company
2000	OCCUPANT UNKNOWN	Cole Information
1995	MULLEN, LARRY R	Cole Information
1971	FALWELL CLARENCE W	Pacific Telephone

16340 ROCHLEN ST

Year	Uses	Source
2020	JUNG YOO	EDR Digital Archive
	SOON YOO	EDR Digital Archive
	PETER YOO	EDR Digital Archive
2014	JUNG YOO	Cole Information
2010	YOO SUNG TV APPLIANCE CO	Cole Information
	JUNG YOO	Cole Information
2005	YOO SUNG TV APPLIANCE COM	Cole Information
	JUNG YOO	Cole Information
2003	YOOJung	Haines & Company
2000	JUNG YOO	Cole Information
1995	YOO, JUNG K	Cole Information

FINDINGS

Year	Uses	Source
1971	WORKMAN ALVIN G	Pacific Telephone

16341 ROCHLEN ST

Year	Uses	Source
2020	JOSEFINA GONZALEZ	EDR Digital Archive
	ADALBERTO HERNANDEZ	EDR Digital Archive
2014	ADALBERTO HERNANDEZ	Cole Information
2010	ADALBERTO HERNANDEZ	Cole Information
2005	JOSE GARCIA	Cole Information
2003	GONZALEZIldefonso	Haines & Company
2000	ILDEFON GONZALEZ	Cole Information
1995	GONZALEZ, ILDEFON	Cole Information
1971	GONZALEZ ILDEFONSO M	Pacific Telephone
1966	GONZALEZ ILDEFONSO	Pacific Telephone

16346 ROCHLEN ST

Year	Uses	Source
2020	JOSE OLMEDO	EDR Digital Archive
	JUAN OLMEDO	EDR Digital Archive
2014	JOSE OLMEDO	Cole Information
2010	JOSE OLMEDO	Cole Information
2005	JOSE OLMEDO	Cole Information
2003	FLORES Lanae	Haines & Company
2000	AURELIA FLORES	Cole Information
1971	FLORES JOSEPH	Pacific Telephone

16351 ROCHLEN ST

Year	Uses	Source
2020	GEORGE WEI	EDR Digital Archive
	MEI HUANG	EDR Digital Archive
	LINDA JOLLIE	EDR Digital Archive
2014	RONALD GARCIA	Cole Information
2010	RONALD GARCIA	Cole Information
2005	RONALD GARCIA	Cole Information

Year	Uses	Source
2003	OGARCIAFJ	Haines & Company
1971	GARCIA FELIX J	Pacific Telephone

16352 ROCHLEN ST

Year	Uses	Source
2020	BRIAN MUNSHOWER	EDR Digital Archive
	BECKA CHIENG	EDR Digital Archive
	RICARDO GUTIERREZ	EDR Digital Archive
	STEVE CHIENG	EDR Digital Archive
2014	JINGYI XING	Cole Information
2010	JAMES MUNSHOWER	Cole Information
2005	JAMES MUNSHOWER	Cole Information
2003	SMUNSHOWEROreta	Haines & Company
1971	MUNSHOWER J G	Pacific Telephone

S BARFORD AVE

1162 S BARFORD AVE

Year	Uses	Source
1992	WRIGHT, TERRILL	Cole Information

1168 S BARFORD AVE

Year	Uses	Source
1992	RAMIREZ, MIGUEL	Cole Information

1171 S BARFORD AVE

Year	Uses	Source
1992	BATRES, MONICA	Cole Information

1202 S BARFORD AVE

Year	Uses	Source
1992	RODRIGUEZ, MIGUEL	Cole Information

1206 S BARFORD AVE

Year	Uses	Source
1992	SAMATTASRIBOOTR, TOSAKDI	Cole Information

1224 S BARFORD AVE

Year	Uses	Source
1992	MARTINEZ, JOSEPH	Cole Information

1260 S BARFORD AVE

Year	Uses	Source
1992	DARR, CHESTER W	Cole Information

S CHARLEMONT AVE

1103 S CHARLEMONT AVE

Year	Uses	Source
1992	HUERTA, GILBERT R	Cole Information

1131 S CHARLEMONT AVE

Year	Uses	Source
1992	LESPRON, B	Cole Information

1137 S CHARLEMONT AVE

Year	Uses	Source
1992	WALKER, RALPH L	Cole Information

1162 S CHARLEMONT AVE

Year	Uses	Source
1992	RUBIO, JOSE	Cole Information

1175 S CHARLEMONT AVE

Year	Uses	Source
1992	PERONG, JOHN H	Cole Information

1223 S CHARLEMONT AVE

Year	Uses	Source
1992	NANY, YOVANE	Cole Information

1227 S CHARLEMONT AVE

Year	Uses	Source
1992	BRITTEN, SEAN	Cole Information

1247 S CHARLEMONT AVE

Year	Uses	Source
1992	MITCHELL, DORI	Cole Information

1251 S CHARLEMONT AVE

Year	Uses	Source
1992	SUNRIZE CARPET CLNG	Cole Information

S FIELDGATE AVE

1126 S FIELDGATE AVE

Year	Uses	Source
1992	ESPINOZA, PAUL	Cole Information

1132 S FIELDGATE AVE

Year	Uses	Source
1992	LUO, STEPHEN	Cole Information

1138 S FIELDGATE AVE

Year	Uses	Source
1992	ALVARADO, DAVID	Cole Information

1145 S FIELDGATE AVE

Year	Uses	Source
1992	VASQUEZ, ELENA	Cole Information

S HINNEN AVE

1109 S HINNEN AVE

Year	Uses	Source
1992	SEIEROE, ORVILLE	Cole Information

1121 S HINNEN AVE

Year	Uses	Source
1992	JARAMILLO, BENNIE	Cole Information

1127 S HINNEN AVE

Year	Uses	Source
1992	TANAKA, BONNIE	Cole Information

1137 S HINNEN AVE

Year	Uses	Source
1992	ONEILL, H	Cole Information

1145 S HINNEN AVE

Year	Uses	Source
1992	CHEN, CHIU M	Cole Information

1157 S HINNEN AVE

Year	Uses	Source
1992	HULBERT, LEE	Cole Information

1203 S HINNEN AVE

Year	Uses	Source
1992	GARDEA, G	Cole Information

1235 S HINNEN AVE

Year	Uses	Source
1992	LUNSFORD, J J	Cole Information

1243 S HINNEN AVE

Year	Uses	Source
1992	LIN, SHICHAO	Cole Information

1249 S HINNEN AVE

Year	Uses	Source
1992	TERRADOT, MARIE T	Cole Information

S STIMSON AVE

901 S STIMSON AVE

Year	Uses	Source
2020	IDEALSCO INC	EDR Digital Archive
2014	HUTCHINS P T COMPANY LTD	Cole Information
	PT HUTCHINS	Cole Information
	RIDELIN SALES INC	Cole Information
2010	CARDINAL FINISHES	Cole Information
	P T HUTCHINS CO	Cole Information

FINDINGS

Year	Uses	Source
1992	CARDINAL POWDR CTNG	Cole Information

910 S STIMSON AVE

Year	Uses	Source
2000	OMAR ARAGON	Cole Information

918 S STIMSON AVE

Year	Uses	Source
2014	UNITED STATIONERS INC	Cole Information
2010	UNITED STATIONERS SUPPLY CO	Cole Information
2005	UNITED STATIONERS SUPPLY CO	Cole Information
1992	UNITD STATIONERS	Cole Information

920 S STIMSON AVE

Year	Uses	Source
2000	BOB INGRAM	Cole Information

999 S STIMSON AVE

Year	Uses	Source
2010	AIRGAS	Cole Information
1992	PHOENIX DSTRBTRS	Cole Information

1011 S STIMSON AVE

Year	Uses	Source
2020	BRYAN PRESS	EDR Digital Archive
2014	BRYAN PRESS	Cole Information
2010	BRYAN PRESS	Cole Information
2005	BRYAN PRESS	Cole Information
1992	BRYAN PRESS	Cole Information

1019 S STIMSON AVE

Year	Uses	Source
2020	A B C FITNESS INTL LLC	EDR Digital Archive
2005	BEN STEREO CO	Cole Information
	AUDIO INDESTRY	Cole Information

FINDINGS

1055 S STIMSON AVE

Year	Uses	Source
2000	J CARRILLO	Cole Information

1069 S STIMSON AVE

Year	Uses	Source
2000	OCCUPANT UNKNOWN	Cole Information

1085 S STIMSON AVE

Year	Uses	Source
2000	ANDRES ESPARZA	Cole Information

1091 S STIMSON AVE

Year	Uses	Source
2000	JORGE ROQUE	Cole Information

1113 S STIMSON AVE

Year	Uses	Source
2005	PATRICIA BROWN	Cole Information
2000	GORDON BROWN	Cole Information

1119 S STIMSON AVE

Year	Uses	Source
2000	WILTON MEANS	Cole Information

1127 S STIMSON AVE

Year	Uses	Source
2000	JAVIER MARROQUIN	Cole Information

1131 S STIMSON AVE

Year	Uses	Source
2000	T MARSH	Cole Information

1137 S STIMSON AVE

Year	Uses	Source
2000	BILL HOLLOWAY	Cole Information

1159 S STIMSON AVE

Year	Uses	Source
2000	OCCUPANT UNKNOWN	Cole Information

SHADYBEND DR

16118 SHADYBEND DR

Year	Uses	Source
2014	MEI JIMENEZ	Cole Information
2010	OCCUPANT UNKNOWN	Cole Information
2005	ANTONIO JIMENEZ	Cole Information
2003	H JIMENEZAntonio Jr	Haines & Company
2000	ANTONIO JIMENEZ	Cole Information
1995	JIMENEZ, ANTONIO JR	Cole Information
1971	JIMENEZ ANTONIO JR	Pacific Telephone
1966	JIMENEZ ANTONIO JR	Pacific Telephone

16124 SHADYBEND DR

Year	Uses	Source
2020	PEDRO VILLARREAL	EDR Digital Archive
2014	PETE VILLARREAL	Cole Information
2010	OCCUPANT UNKNOWN	Cole Information
2005	SAL BANALES	Cole Information
2003	BANALES Sal	Haines & Company
	VILLARREAL Pedro	Haines & Company
2000	SAL BANALES	Cole Information
1995	VILLARREAL, PEDRO P	Cole Information
1971	VILLARREAL P P	Pacific Telephone

16127 SHADYBEND DR

Year	Uses	Source
2020	CECILIA ALBA	EDR Digital Archive
	GERARDO ALBA	EDR Digital Archive
	ABRAHAM ALBA	EDR Digital Archive
	NICHOLAS ALBA	EDR Digital Archive
2014	CECILIA ALBA	Cole Information

Year	Uses	Source
2010	GERARDO ALBA	Cole Information
2005	GERARDO ALBA	Cole Information
2003	ALBAGerardo	Haines & Company
2000	CECILIA ALBA	Cole Information
1995	Alba Gerardo	Pacific Bell
	ALBA, GERARDO	Cole Information
1971	MONTOYA GRANK I	Pacific Telephone

16132 SHADYBEND DR

Year	Uses	Source
2020	ISAURA YEPEZ	EDR Digital Archive
	ISAURA ESTRADA	EDR Digital Archive
2014	ISAURA YEPEZ	Cole Information
2010	ISAURA YEPEZ	Cole Information
2005	ISAURA YEPEZ	Cole Information
2003	YEPEZisaura	Haines & Company
2000	OCCUPANT UNKNOWN	Cole Information
1995	ARRIOLA, ROGER	Cole Information
1971	RICHARDS R E	Pacific Telephone

16133 SHADYBEND DR

Year	Uses	Source
2014	LEE NIELSEN	Cole Information
2010	SONIA DILLON	Cole Information
2003	NIELSENRolland	Haines & Company
2000	ROLLAND NIELSEN	Cole Information
1995	Nielsen Rolland A	Pacific Bell
	NIELSEN, ROLLAND A	Cole Information
1971	NIELSEN ROLLAND A	Pacific Telephone

16138 SHADYBEND DR

Year	Uses	Source
2020	JORGE CANALES	EDR Digital Archive
2014	CARMEN CASTRO	Cole Information

FINDINGS

Year	Uses	Source
2010	FERNAND CASTRO	Cole Information
2005	FERNAND CASTRO	Cole Information
2003	CASTRO Carmen	Haines & Company
2000	OCCUPANT UNKNOWN	Cole Information
1995	OCCUPANT UNKNOWNN	Cole Information
1971	COBBS CARL D	Pacific Telephone
1966	COBBS CARL D	Pacific Telephone

16139 SHADYBEND DR

Year	Uses	Source
2020	JUANITA MONZON	EDR Digital Archive
2014	JUANITA MONZON	Cole Information
2010	JUANITA MONZON	Cole Information
2005	JUANITA MONZON	Cole Information
2003	MONZON Juanila	Haines & Company
2000	JUANITA MONZON	Cole Information
1995	OCCUPANT UNKNOWNN	Cole Information
1971	MALONE ROBERT M	Pacific Telephone

16143 SHADYBEND DR

Year	Uses	Source
2020	MARJORIE DUARTE	EDR Digital Archive
	WANDA DUARTE	EDR Digital Archive
2014	MARJORIE DUARTE	Cole Information
1995	OCCUPANT UNKNOWNN	Cole Information
1971	DUARTE NORBERT E	Pacific Telephone
1966	DUARTENORBERT E	Pacific Telephone
1960	DUARTENORBERT E	Pacific Telephone
1957	DUARTE NORBERT E	Pacific Telephone

16144 SHADYBEND DR

Year	Uses	Source
2020	JULIE LIANG	EDR Digital Archive
	TERESA LIANG	EDR Digital Archive

FINDINGS

Year	Uses	Source
2014	KHAI CHUNG	Cole Information
2010	MARIO BARRAGAN	Cole Information
2005	GABRIEL VALDIVIA	Cole Information
2003	CHAVEZJoseph	Haines & Company
	PADILLA Teobaldo	Haines & Company
2000	JOSEPH CHAVEZ	Cole Information
1995	ELKINS, HOWARD	Cole Information
1971	ANDERSON RAY N	Pacific Telephone

16149 SHADYBEND DR

Year	Uses	Source
2020	GENURO HERNANDEZ	EDR Digital Archive
	SAHAKANUSH HERNANDEZ	EDR Digital Archive
2014	GENARO HERNANDEZ	Cole Information
2010	GENARO HERNANDEZ	Cole Information
2005	GENARO HERNANDEZ	Cole Information
2003	HERNANDEZGenaro	Haines & Company
2000	OCCUPANT UNKNOWN	Cole Information
1995	WILSON, SCOTT R	Cole Information
1971	NO RETURN	Pacific Telephone
1966	STONE DONALD E	Pacific Telephone

16150 SHADYBEND DR

Year	Uses	Source
2020	YVETTE VILLA	EDR Digital Archive
	JOSE VILLA	EDR Digital Archive
2014	JOSE VILLA	Cole Information
2010	JOSE VILLA	Cole Information
2005	JOSE VILLA	Cole Information
2003	GARCIAJuan	Haines & Company
2000	OCCUPANT UNKNOWN	Cole Information
1995	OCCUPANT UNKNOWNN	Cole Information
1971	NO RETURN	Pacific Telephone

FINDINGS

16155 SHADYBEND DR

Year	Uses	Source
2014	YAN LIU	Cole Information
2010	FENG YE	Cole Information
2005	FENG YE	Cole Information
2003	HONG Wayland	Haines & Company
2000	OCCUPANT UNKNOWN	Cole Information
1995	OCCUPANT UNKNOWNN	Cole Information
1971	WATSON GEORGE MRS	Pacific Telephone

16156 SHADYBEND DR

Year	Uses	Source
2020	ROBERT GALLEGOS	EDR Digital Archive
2014	ROBERT GALLEGOS	Cole Information
2005	ROBERT GALLEGOS	Cole Information
2003	GALLEGOS Fidencio	Haines & Company
1995	OCCUPANT UNKNOWNN	Cole Information
1971	NICHOLS RON	Pacific Telephone

16161 SHADYBEND DR

Year	Uses	Source
2020	ESTEVEZ ESTEVAN	EDR Digital Archive
	MELANIE ESTEVEZ	EDR Digital Archive
2014	ESTEVAN ESTEVEZ	Cole Information
2010	ESTEVAN ESTEVEZ	Cole Information
2005	ESTEVAN ESTEVEZ	Cole Information
2003	OESTEVEZM	Haines & Company
2000	MELANIE ESTEVEZ	Cole Information
1995	ESTEVEZ, MELANIE A	Cole Information
1971	YOUNG ROBERT L	Pacific Telephone

16162 SHADYBEND DR

Year	Uses	Source
2020	LOURDES VALENZUELA	EDR Digital Archive
	ERIC VALENZUELA	EDR Digital Archive

FINDINGS

Year	Uses	Source
2020	BIANCA VALENZUELA	EDR Digital Archive
	CHIYOKO SUNABE	EDR Digital Archive
2014	DANNY VALENZUELA	Cole Information
2010	DAVID DELGADO	Cole Information
2003	CARDENASAlonso	Haines & Company
2000	JESUS GARCIA	Cole Information
1995	OCCUPANT UNKNOWNN	Cole Information
1971	RAIMO ALEXANDER C	Pacific Telephone

16167 SHADYBEND DR

Year	Uses	Source
2020	CARLOS FREGOSO	EDR Digital Archive
	ALICIA FREGOSO	EDR Digital Archive
	DAVID SOLIS	EDR Digital Archive
	JOAN REDMOND	EDR Digital Archive
	JOSEPH FREGOSO	EDR Digital Archive
	EDWARD SOLIS	EDR Digital Archive
2014	DAVID SOLIS	Cole Information
2010	BOB REDMOND	Cole Information
2005	BOB REDMOND	Cole Information
2003	REDMONDBob L	Haines & Company
2000	BOB REDMOND	Cole Information
1995	Redmond Bob L	Pacific Bell
	Redmond Danny & Helen	Pacific Bell
	REDMOND, BOB L	Cole Information
1971	REDMOND BOBBIE L	Pacific Telephone

16168 SHADYBEND DR

Year	Uses	Source
2020	RUBEN FRANDO	EDR Digital Archive
	SYLVIA FRANDO	EDR Digital Archive
	DAGOBERTO DELGADO	EDR Digital Archive
	LAUREN DELGADO	EDR Digital Archive
	ANDREA CISNEROS	EDR Digital Archive

FINDINGS

Year	Uses	Source
2014	JEFFREY CISNEROS	Cole Information
2010	OCCUPANT UNKNOWN	Cole Information
2005	JOSIE SUBIA	Cole Information
2000	OCCUPANT UNKNOWN	Cole Information
1995	CISNEROS, SYLVIA	Cole Information
1971	WILSON FRANK K	Pacific Telephone
1966	WILSON FRANK	Pacific Telephone
	KAY S TRENCHING	Pacific Telephone

16174 SHADYBEND DR

Year	Uses	Source
2020	LAUREN BUENO	EDR Digital Archive
	REBECCA BUENO	EDR Digital Archive
	MARK BUENO	EDR Digital Archive
	CANDICE BUENO	EDR Digital Archive
	PHILLIP BUENO	EDR Digital Archive
2014	PHILLIP BUENO	Cole Information
2010	PHILLIP BUENO	Cole Information
2005	PHILLIP BUENO	Cole Information
2003	BUENOPhillip	Haines & Company
2000	PHILLIP BUENO	Cole Information
1995	BUENO, PHILLIP V	Cole Information
1971	NO RETURN	Pacific Telephone

16175 SHADYBEND DR

Year	Uses	Source
2020	CHRISTIAN ESQUIVIAS	EDR Digital Archive
	IBETH ESQUIVIAS	EDR Digital Archive
	YOSHIO ESQUIVIAS	EDR Digital Archive
	CELIA ESQUIVIAS	EDR Digital Archive
	JACQUELINE GARCIA	EDR Digital Archive
	ROLANDO ESQUIVIAS	EDR Digital Archive
	ALFONSO ESQUVIAS	EDR Digital Archive
2014	ROLANDO ESQUIVIAS	Cole Information

FINDINGS

Year	Uses	Source
2010	ALFONSO ESQUIVIAS	Cole Information
2005	ALFONSO ESQUIVIAS	Cole Information
2003	OESQUIBIASAlfonso	Haines & Company
2000	ALFONSO ESQUIBIAS	Cole Information
1995	ESQUIBIAS, ALFONSO	Cole Information
1971	REFUSED	Pacific Telephone
1966	MULLINS WM R	Pacific Telephone

16308 SHADYBEND DR

Year	Uses	Source
2020	WENDONG YANG	EDR Digital Archive
	DONALD ORSBERN	EDR Digital Archive
2014	DONALD ORSBERN	Cole Information
2010	OCCUPANT UNKNOWN	Cole Information
2005	OCCUPANT UNKNOWN	Cole Information
2003	ORSBERN Donald	Haines & Company
2000	DONALD OREBERN	Cole Information
1971	ALIEN LARRY	Pacific Telephone

16309 SHADYBEND DR

Year	Uses	Source
2020	MARIA REYES	EDR Digital Archive
2014	ALBERTO RUBIO	Cole Information
2010	OCCUPANT UNKNOWN	Cole Information
2005	TRINIDAD CAMPOS	Cole Information
2003	CAMPOS Gloria	Haines & Company
2000	OCCUPANT UNKNOWN	Cole Information
1971	PAGE TERRENCE J	Pacific Telephone
1966	PAGE TERENCE J	Pacific Telephone

16314 SHADYBEND DR

Year	Uses	Source
2020	RONALD LOPEZ	EDR Digital Archive
	REGINA LOPEZ	EDR Digital Archive

FINDINGS

Year	Uses	Source
2014	RONALD LOPEZ	Cole Information
2010	RONALD LOPEZ	Cole Information
2005	RONALD LOPEZ	Cole Information
2003	LOPEZ Ronald	Haines & Company
2000	CHARLES ROBINSON	Cole Information
1995	SUNCIN, DARWIN	Cole Information
1971	HUGHES THOMAS	Pacific Telephone

16315 SHADYBEND DR

Year	Uses	Source
2020	MELINDA JOLLEY	EDR Digital Archive
	PATRICK JOLLEY	EDR Digital Archive
2014	ROBERT KIM	Cole Information
2010	OCCUPANT UNKNOWN	Cole Information
2005	OCCUPANT UNKNOWN	Cole Information
2003	XXXX	Haines & Company
2000	OCCUPANT UNKNOWN	Cole Information
1995	Miller Gerald V	Pacific Bell
	MILLER, GERALD V	Cole Information
1971	WATKER MELVIN	Pacific Telephone
1966	GABLE ROBT	Pacific Telephone

16320 SHADYBEND DR

Year	Uses	Source
2020	CLAUDIA ZUNIGA	EDR Digital Archive
	JESSICA ZUNIGA	EDR Digital Archive
	DAVE ZUNIGA	EDR Digital Archive
	BLANCA ZUNIGA	EDR Digital Archive
	JUAN CERVANTES	EDR Digital Archive
	LILIA SOSA	EDR Digital Archive
	ESPERANZA ZUNIGA	EDR Digital Archive
2014	BLANCA ZUNIGA	Cole Information
2010	CYNTHIA ZUNIGA	Cole Information
2005	ESPERANZA ZUNIGA	Cole Information

FINDINGS

Year	Uses	Source
2003	SANCHEZ Sara	Haines & Company
	ZUNIGA Blanca	Haines & Company
2000	SARA SANCHEZ	Cole Information
1995	ZUNIGA, EFRAIN S	Cole Information
1971	SMITH ROBERT W	Pacific Telephone

16321 SHADYBEND DR

Year	Uses	Source
2020	MARTHA OLMOS	EDR Digital Archive
	ERNESTO OLMOS	EDR Digital Archive
	ROBERT OLMOS	EDR Digital Archive
2014	ROBERT OLMOS	Cole Information
2010	ROBERT OLMOS	Cole Information
2005	ROBERT OLMOS	Cole Information
2003	SOLMOS Rober	Haines & Company
2000	ROBERT OLMOS	Cole Information
1995	OCCUPANT UNKNOWNN	Cole Information
1971	PALM MERLE R	Pacific Telephone

16326 SHADYBEND DR

Year	Uses	Source
2020	JAIMIS ULRICH	EDR Digital Archive
	ADAM OSUNA	EDR Digital Archive
	BECKY ULRICH	EDR Digital Archive
	CHRISTIAN GASTELUM	EDR Digital Archive
	GINA ULRICH	EDR Digital Archive
2014	CHRISTIAN GASTELUM	Cole Information
2005	JOHN ULRICH	Cole Information
2003	ULRICHPURIFICACION	Haines & Company
2000	P ULRICH	Cole Information
1995	ULRICH, JOHN F	Cole Information
1971	ULRICH JOHN F	Pacific Telephone

FINDINGS

16327 SHADYBEND DR

Year	Uses	Source
2020	ALVIN LEE	EDR Digital Archive
	PHILLIP LEE	EDR Digital Archive
	CAREY JIANG	EDR Digital Archive
2014	PHILLIP LEE	Cole Information
2010	CAREY JIANG	Cole Information
2005	PHILLIP LEE	Cole Information
2003	PASSEY Larry	Haines & Company
2000	LARRY PASSEY	Cole Information
1995	BURCIAGA, CECILIO	Cole Information
1971	MCCORMICK GEORGE	Pacific Telephone

16329 SHADYBEND DR

Year	Uses	Source
2003	XXXX	Haines & Company

16330 SHADYBEND DR

Year	Uses	Source
2020	IRENE KEENER	EDR Digital Archive
2014	IRENE KEENER	Cole Information
2010	IRENE KEENER	Cole Information
2005	IRENE KEENER	Cole Information
2003	KEENER I	Haines & Company
2000	IRENE KEENER	Cole Information
1995	Keener I	Pacific Bell
	KEENER, IRENE	Cole Information
1971	MURPHY GERALD	Pacific Telephone

16333 SHADYBEND DR

Year	Uses	Source
2020	DEBORA CUSICANQUI	EDR Digital Archive
	CAROLINA CUSICANQUI	EDR Digital Archive
2014	JOSE CUSICANQUI	Cole Information
2010	CESAR MONTANO	Cole Information

FINDINGS

Year	Uses	Source
2003	XXXX	Haines & Company
2000	OCCUPANT UNKNOWN	Cole Information
1995	i Cabrejos Jose C	Pacific Bell
	Cabrera A Cov	Pacific Bell
	Cabrera A BPk	Pacific Bell
	CABREJOS, JOSE C	Cole Information
1971	REFUSED	Pacific Telephone
1966	JOHNSON JOHN	Pacific Telephone

16336 SHADYBEND DR

Year	Uses	Source
2020	RAYMOND JOLLEY	EDR Digital Archive
	NANCY JOLLEY	EDR Digital Archive
	DARYL JOLLEY	EDR Digital Archive
2014	RAYMOND JOLLEY	Cole Information
2010	RAYMOND JOLLEY	Cole Information
2005	RAYMOND JOLLEY	Cole Information
2003	JOLLEY Raymond C	Haines & Company
2000	RAYMOND JOLLEY	Cole Information
1995	JOLLEY, RAYMOND C	Cole Information
1971	DEL CASTILLO LEON	Pacific Telephone

16339 SHADYBEND DR

Year	Uses	Source
2020	ANNA TSANG	EDR Digital Archive
	SCOTT TSANG	EDR Digital Archive
	ANDREW TSANG	EDR Digital Archive
	SHIRLEY TSANG	EDR Digital Archive
2014	ANDREW TSANG	Cole Information
2010	SHIRLEY OCONNOR	Cole Information
2005	JOHN OCONNOR	Cole Information
2003	OCONNOR John	Haines & Company
2000	JOHN OCONNOR	Cole Information
1995	OConnor John	Pacific Bell

FINDINGS

Year	Uses	Source
1995	OCONNOR, JOHN	Cole Information
1971	CONNACHER ROBERT L	Pacific Telephone
	CONNACHER FRED L	Pacific Telephone

16342 SHADYBEND DR

Year	Uses	Source
2020	ERICA SMITH	EDR Digital Archive
	GEORGE MENDEZ	EDR Digital Archive
	MARTHA MENDEZ	EDR Digital Archive
2014	MARTHA MENDEZ	Cole Information
2010	GEORGE MENDEZ	Cole Information
2005	GEORGE MENDEZ	Cole Information
2003	MENDEZ George	Haines & Company
2000	OCCUPANT UNKNOWN	Cole Information
1995	OCCUPANT UNKNOWNN	Cole Information
1971	TRYON HARVEY G	Pacific Telephone
1966	TRYON HARVEY	Pacific Telephone

16345 SHADYBEND DR

Year	Uses	Source
2020	YUN HAO	EDR Digital Archive
	JAY KWONG	EDR Digital Archive
2014	JAY KWONG	Cole Information
2010	YEON PARK	Cole Information
2005	ROMULO SERRANO	Cole Information
2003	SERRANO Romulo	Haines & Company
1971	SANDOVAL ROBERTJ	Pacific Telephone

16348 SHADYBEND DR

Year	Uses	Source
2020	TERESA RODRIGUEZ	EDR Digital Archive
	VINCENT RODRIGUEZ	EDR Digital Archive
	YVONNE RODRIGUEZ	EDR Digital Archive
	TERESA DE SANTIAGO	EDR Digital Archive

FINDINGS

Year	Uses	Source
2010	TERESA RODRIGUEZ	Cole Information
2005	JUAN DELGADO	Cole Information
2003	DELGADO Juan	Haines & Company
2000	JUAN DELGADO	Cole Information
1995	OCCUPANT UNKNOWNN	Cole Information
1971	HASSLER DAVID	Pacific Telephone

16351 SHADYBEND DR

Year	Uses	Source
2020	MARY WESTBERG	EDR Digital Archive
	MARY LEDGER	EDR Digital Archive
2014	MARY LEDGER	Cole Information
2010	PATRICIA LEDGER	Cole Information
2005	P LEDGER	Cole Information
2003	LEDGER Earl	Haines & Company
2000	EARL LEDGER	Cole Information
1995	LEDGER, EARL W	Cole Information
1971	LEDGER EARL W	Pacific Telephone
1966	LEDGER EARL	Pacific Telephone

16354 SHADYBEND DR

Year	Uses	Source
2020	PEDRO LARA	EDR Digital Archive
2014	PETER LARA	Cole Information
2010	PEDRO LARA	Cole Information
2005	PEDRO LARA	Cole Information
2003	LARAPedro	Haines & Company
2000	JUAN SANCHEZ	Cole Information
1995	SANCHEZ, JUAN	Cole Information
1971	RUFFALO ROBERT M	Pacific Telephone

16358 SHADYBEND DR

Year	Uses	Source
2020	MARIA ALTAMIRANO	EDR Digital Archive

Year	Uses	Source
2020	SONIA REYES	EDR Digital Archive
2014	MARIA ALTAMIIANO	Cole Information
2010	SONIA REYES	Cole Information
2005	SONIA REYES	Cole Information
2003	REYES Sonia	Haines & Company
2000	MARIA ALTAMIIANO	Cole Information
1995	REYES, SONIA	Cole Information
1971	MENIUS CARL E	Pacific Telephone

16359 SHADYBEND DR

Year	Uses	Source
2020	DOROTHY SONNENBERG	EDR Digital Archive
	MARK SONNENBERG	EDR Digital Archive
2014	MARK SONNENBERG	Cole Information
2010	DOROTHY SONNENBERG	Cole Information
2005	MARK SONNENBERG	Cole Information
2003	OSONNENBERG Dorothy	Haines & Company
1971	HUG M C MRS	Pacific Telephone

STIMSON AVE

808 STIMSON AVE

Year	Uses	Source
1995	HUNGTRAN	Pacific Bell

809 STIMSON AVE

Year	Uses	Source
1995	WANG ALJUN	Pacific Bell

811 STIMSON AVE

Year	Uses	Source
1980	RYDER TRUCK RENTAL AND LEASING	Pacific Telephone

812 STIMSON AVE

Year	Uses	Source
1995	HENDRAWAN LNNAR	Pacific Bell

FINDINGS

Year	Uses	Source
1995	LUAOYENSHUO	Pacific Bell

815 STIMSON AVE

Year	Uses	Source
1995	DUONG MY	Pacific Bell

820 STIMSON AVE

Year	Uses	Source
1995	CHEUNG SIU CHUN	Pacific Bell

824 STIMSON AVE

Year	Uses	Source
1995	MELTONG	Pacific Bell
	MEL TONG	Pacific Bell

830 STIMSON AVE

Year	Uses	Source
1995	STONE EDW M	Pacific Bell

841 STIMSON AVE

Year	Uses	Source
1995	LLU XLN P	Pacific Bell

901 STIMSON AVE

Year	Uses	Source
1995	CARDINAL POWDER COATING	Cole Information
1985	FREDERIC G ASTIN INC	Pacific Bell
1980	FREDERIC G ASTIN INC S STIMSON AVE INDUSTRY	Pacific Telephone

903 STIMSON AVE

Year	Uses	Source
1957	HOWARD CHAS O	Pacific Telephone
1950	CAMPBELL G LAWRENCE	Pacific Telephone
	CAMPBELL G LAWRENCE	Pacific Telephone

FINDINGS

910 STIMSON AVE

Year	Uses	Source
2003	XXXX	Haines & Company
1985	MAC TOOLS INDUSTRY	Pacific Bell

918 STIMSON AVE

Year	Uses	Source
2003	UNITD STATIONERS	Haines & Company
1995	UNITED STATIONERS	Pacific Bell
	United Stationers	Pacific Bell
	UNITED STATIONERS INC	Cole Information
1986	UNITED STATIONERS INDUSTRY	Pacific Bell
1985	UNITED STATIONERS	Pacific Bell
1966	WALL LUCAS C	Pacific Telephone
	SMITH RAYMOND O	Pacific Telephone
1960	SCOTT VIRGIL D	Pacific Telephone
1957	TORRES THOS T	Pacific Telephone

921 STIMSON AVE

Year	Uses	Source
2003	XXXX	Haines & Company

960 STIMSON AVE

Year	Uses	Source
2003	XXXX	Haines & Company

999 STIMSON AVE

Year	Uses	Source
2003	XXXX	Haines & Company
1995	AIRGAS OF SOUTHERN CALIFORNIA	Pacific Bell
	PHOENIX DISTRIBUTORS	Pacific Bell
	Airgas Of Southern California	Pacific Bell
	Phoenix Distributors	Pacific Bell
	U S AIR GAS GRP	Cole Information
1985	MG INDUSTRIES GAS PRODUCTS-WELDING SUPPLIES RETAIL STORES	Pacific Bell

Year	Uses	Source
1985	MG INDUSTRIES GAS PRODUCTS-WELDING SUPPLIES RETAIL STORES	Pacific Bell
	Industry	Pacific Bell
1980	CHEMETRON CORPORATION	Pacific Telephone
	NCG GASES & WELDING PRODUCTS S STIMSON AVE INDUSTRY	Pacific Telephone

1011 STIMSON AVE

Year	Uses	Source
2003	BRYAN Kenneth	Haines & Company
	BRYAN PRESS	Haines & Company
1995	BRYAN PRESS	Pacific Bell
	Bryan Press	Pacific Bell
	BRYAN PRESS	Cole Information
1985	BRYAN PRESS	Pacific Bell

1019 STIMSON AVE

Year	Uses	Source
2003	BEN STEREO CO	Haines & Company
	WU Hui	Haines & Company
	STIMSONAVS 91 S	Haines & Company
1995	BEN STEREO CO	Pacific Bell
	L Ben Stereo Co	Pacific Bell
	BEN STEREO CO	Cole Information
1980	7-ELEVEN FOOD STORES STORES	Pacific Telephone
1975	7-ELEVEN FOOD STORES	Pacific Telephone
1966	SEVEN-ELEVEN FOOD STORES	Pacific Telephone

1069 STIMSON AVE

Year	Uses	Source
2003	BRUCKSTEIN Martin	Haines & Company

1091 STIMSON AVE

Year	Uses	Source
2003	OROQUEJorge	Haines & Company

FINDINGS

1105 STIMSON AVE

Year	Uses	Source
1995	MASSINGIL BLANCHE	Pacific Bell

1109 STIMSON AVE

Year	Uses	Source
1995	MENARD HENRY	Pacific Bell

1113 STIMSON AVE

Year	Uses	Source
2003	SBROWNGodo Jn 00 i	Haines & Company

1119 STIMSON AVE

Year	Uses	Source
2003	MEANSDebra	Haines & Company

1122 STIMSON AVE

Year	Uses	Source
1966	SCHILLING PHILIP E	Pacific Telephone

1123 STIMSON AVE

Year	Uses	Source
2003	XXXX	Haines & Company
1975	HORNUS GEO HACIENDA HEIGHTS	Pacific Telephone

1127 STIMSON AVE

Year	Uses	Source
2003	MARROQUINJaver	Haines & Company

1129 STIMSON AVE

Year	Uses	Source
2003	TAMWendy	Haines & Company

1131 STIMSON AVE

Year	Uses	Source
2003	MARSHTheodore	Haines & Company

1137 STIMSON AVE

Year	Uses	Source
2003	XXXX	Haines & Company
1995	AWNING & EVES	Cole Information
	ADVANCED PRO FORMANCE INC	Cole Information

1144 STIMSON AVE

Year	Uses	Source
1995	HUANG WELYE	Pacific Bell

1149 STIMSON AVE

Year	Uses	Source
1995	BECK I D	Pacific Bell

1153 STIMSON AVE

Year	Uses	Source
1995	PEREZ EDW & ANTOINETTE	Pacific Bell

WARD WAY

16203 WARD WAY

Year	Uses	Source
2020	PACIFIC TENT	EDR Digital Archive
	P T EVENTS INC	EDR Digital Archive
2014	PT EVENTS INC	Cole Information

16205 WARD WAY

Year	Uses	Source
2020	KRALL CAST	EDR Digital Archive
2014	KRALL CAST	Cole Information
2010	KRALL CAST	Cole Information
2005	MIL SPEC PACK	Cole Information
	KRALLCAST	Cole Information

16207 WARD WAY

Year	Uses	Source
2014	CANYON SWISS INC	Cole Information

FINDINGS

Year	Uses	Source
2010	CANYON SWISS INC	Cole Information
2005	LVI CUSTOM FOOD SERVICE EQUIPMENT	Cole Information
1995	LVI INC	Cole Information
1966	JER MARAI LINGERIE	Pacific Telephone

16209 WARD WAY

Year	Uses	Source
2014	A F B ENTERPRISE	Cole Information

16205A WARD WAY

Year	Uses	Source
1966	S & W COATINGS UNLIMITED	Pacific Telephone
	S & W COATINGS UNLIMITED	Pacific Telephone

FINDINGS

ADJOINING PROPERTY: ADDRESSES NOT IDENTIFIED IN RESEARCH SOURCE

The following Adjoining Property addresses were researched for this report, and the addresses were not identified in research source.

Address Researched	Address Not Identified in Research Source
1011 S STIMSON AVE	2020, 2017, 2014, 2010, 2006, 2005, 2004, 2003, 2001, 2000, 1999, 1996, 1995, 1991, 1990, 1986, 1985, 1981, 1980, 1976, 1975, 1972, 1971, 1970, 1969, 1967, 1966, 1965, 1964, 1963, 1962, 1961, 1960, 1958, 1957, 1956, 1955, 1954, 1952, 1951, 1950, 1949, 1948, 1947, 1946, 1945, 1944, 1942, 1940, 1939, 1938, 1937, 1936, 1935, 1934, 1933, 1932, 1931, 1930, 1929, 1928, 1927, 1926, 1925, 1924, 1923, 1921, 1920
1011 S STIMSON AVE	2020, 2017, 2014, 2010, 2006, 2004, 2003, 2001, 2000, 1999, 1996, 1995, 1992, 1991, 1990, 1986, 1985, 1981, 1980, 1976, 1975, 1972, 1971, 1970, 1969, 1967, 1966, 1965, 1964, 1963, 1962, 1961, 1960, 1958, 1957, 1956, 1955, 1954, 1952, 1951, 1950, 1949, 1948, 1947, 1946, 1945, 1944, 1942, 1940, 1939, 1938, 1937, 1936, 1935, 1934, 1933, 1932, 1931, 1930, 1929, 1928, 1927, 1926, 1925, 1924, 1923, 1921, 1920
1011 S STIMSON AVE	2017, 2014, 2010, 2006, 2005, 2004, 2003, 2001, 2000, 1999, 1996, 1995, 1992, 1991, 1990, 1986, 1985, 1981, 1980, 1976, 1975, 1972, 1971, 1970, 1969, 1967, 1966, 1965, 1964, 1963, 1962, 1961, 1960, 1958, 1957, 1956, 1955, 1954, 1952, 1951, 1950, 1949, 1948, 1947, 1946, 1945, 1944, 1942, 1940, 1939, 1938, 1937, 1936, 1935, 1934, 1933, 1932, 1931, 1930, 1929, 1928, 1927, 1926, 1925, 1924, 1923, 1921, 1920
1011 S STIMSON AVE	2020, 2017, 2010, 2006, 2005, 2004, 2003, 2001, 2000, 1999, 1996, 1995, 1992, 1991, 1990, 1986, 1985, 1981, 1980, 1976, 1975, 1972, 1971, 1970, 1969, 1967, 1966, 1965, 1964, 1963, 1962, 1961, 1960, 1958, 1957, 1956, 1955, 1954, 1952, 1951, 1950, 1949, 1948, 1947, 1946, 1945, 1944, 1942, 1940, 1939, 1938, 1937, 1936, 1935, 1934, 1933, 1932, 1931, 1930, 1929, 1928, 1927, 1926, 1925, 1924, 1923, 1921, 1920
1011 S STIMSON AVE	2020, 2017, 2014, 2006, 2005, 2004, 2003, 2001, 2000, 1999, 1996, 1995, 1992, 1991, 1990, 1986, 1985, 1981, 1980, 1976, 1975, 1972, 1971, 1970, 1969, 1967, 1966, 1965, 1964, 1963, 1962, 1961, 1960, 1958, 1957, 1956, 1955, 1954, 1952, 1951, 1950, 1949, 1948, 1947, 1946, 1945, 1944, 1942, 1940, 1939, 1938, 1937, 1936, 1935, 1934, 1933, 1932, 1931, 1930, 1929, 1928, 1927, 1926, 1925, 1924, 1923, 1921, 1920
1011 STIMSON AVE	2020, 2017, 2014, 2010, 2006, 2005, 2004, 2003, 2001, 2000, 1999, 1996, 1992, 1991, 1990, 1986, 1985, 1981, 1980, 1976, 1975, 1972, 1971, 1970, 1969, 1967, 1966, 1965, 1964, 1963, 1962, 1961, 1960, 1958, 1957, 1956, 1955, 1954, 1952, 1951, 1950, 1949, 1948, 1947, 1946, 1945, 1944, 1942, 1940, 1939, 1938, 1937, 1936, 1935, 1934, 1933, 1932, 1931, 1930, 1929, 1928, 1927, 1926, 1925, 1924, 1923, 1921, 1920
1011 STIMSON AVE	2020, 2017, 2014, 2010, 2006, 2005, 2004, 2001, 2000, 1999, 1996, 1995, 1992, 1991, 1990, 1986, 1985, 1981, 1980, 1976, 1975, 1972, 1971, 1970, 1969, 1967, 1966, 1965, 1964, 1963, 1962, 1961, 1960, 1958, 1957, 1956, 1955, 1954, 1952, 1951, 1950, 1949, 1948, 1947, 1946, 1945, 1944, 1942, 1940, 1939, 1938, 1937, 1936, 1935, 1934, 1933, 1932, 1931, 1930, 1929, 1928, 1927, 1926, 1925, 1924, 1923, 1921, 1920

FINDINGS

Address Researched	Address Not Identified in Research Source
1011 STIMSON AVE	2020, 2017, 2014, 2010, 2006, 2005, 2004, 2003, 2001, 2000, 1999, 1996, 1995, 1992, 1991, 1990, 1986, 1981, 1980, 1976, 1975, 1972, 1971, 1970, 1969, 1967, 1966, 1965, 1964, 1963, 1962, 1961, 1960, 1958, 1957, 1956, 1955, 1954, 1952, 1951, 1950, 1949, 1948, 1947, 1946, 1945, 1944, 1942, 1940, 1939, 1938, 1937, 1936, 1935, 1934, 1933, 1932, 1931, 1930, 1929, 1928, 1927, 1926, 1925, 1924, 1923, 1921, 1920
1019 S STIMSON AVE	2020, 2017, 2014, 2010, 2006, 2004, 2003, 2001, 2000, 1999, 1996, 1995, 1992, 1991, 1990, 1986, 1985, 1981, 1980, 1976, 1975, 1972, 1971, 1970, 1969, 1967, 1966, 1965, 1964, 1963, 1962, 1961, 1960, 1958, 1957, 1956, 1955, 1954, 1952, 1951, 1950, 1949, 1948, 1947, 1946, 1945, 1944, 1942, 1940, 1939, 1938, 1937, 1936, 1935, 1934, 1933, 1932, 1931, 1930, 1929, 1928, 1927, 1926, 1925, 1924, 1923, 1921, 1920
1019 S STIMSON AVE	2017, 2014, 2010, 2006, 2005, 2004, 2003, 2001, 2000, 1999, 1996, 1995, 1992, 1991, 1990, 1986, 1985, 1981, 1980, 1976, 1975, 1972, 1971, 1970, 1969, 1967, 1966, 1965, 1964, 1963, 1962, 1961, 1960, 1958, 1957, 1956, 1955, 1954, 1952, 1951, 1950, 1949, 1948, 1947, 1946, 1945, 1944, 1942, 1940, 1939, 1938, 1937, 1936, 1935, 1934, 1933, 1932, 1931, 1930, 1929, 1928, 1927, 1926, 1925, 1924, 1923, 1921, 1920
1019 STIMSON AVE	2020, 2017, 2014, 2010, 2006, 2005, 2004, 2003, 2001, 2000, 1999, 1996, 1992, 1991, 1990, 1986, 1985, 1981, 1980, 1976, 1975, 1972, 1971, 1970, 1969, 1967, 1966, 1965, 1964, 1963, 1962, 1961, 1960, 1958, 1957, 1956, 1955, 1954, 1952, 1951, 1950, 1949, 1948, 1947, 1946, 1945, 1944, 1942, 1940, 1939, 1938, 1937, 1936, 1935, 1934, 1933, 1932, 1931, 1930, 1929, 1928, 1927, 1926, 1925, 1924, 1923, 1921, 1920
1019 STIMSON AVE	2020, 2017, 2014, 2010, 2006, 2005, 2004, 2001, 2000, 1999, 1996, 1995, 1992, 1991, 1990, 1986, 1985, 1981, 1980, 1976, 1975, 1972, 1971, 1970, 1969, 1967, 1966, 1965, 1964, 1963, 1962, 1961, 1960, 1958, 1957, 1956, 1955, 1954, 1952, 1951, 1950, 1949, 1948, 1947, 1946, 1945, 1944, 1942, 1940, 1939, 1938, 1937, 1936, 1935, 1934, 1933, 1932, 1931, 1930, 1929, 1928, 1927, 1926, 1925, 1924, 1923, 1921, 1920
1019 STIMSON AVE	2020, 2017, 2014, 2010, 2006, 2005, 2004, 2003, 2001, 2000, 1999, 1996, 1995, 1992, 1991, 1990, 1986, 1985, 1981, 1976, 1975, 1972, 1971, 1970, 1969, 1967, 1966, 1965, 1964, 1963, 1962, 1961, 1960, 1958, 1957, 1956, 1955, 1954, 1952, 1951, 1950, 1949, 1948, 1947, 1946, 1945, 1944, 1942, 1940, 1939, 1938, 1937, 1936, 1935, 1934, 1933, 1932, 1931, 1930, 1929, 1928, 1927, 1926, 1925, 1924, 1923, 1921, 1920
1019 STIMSON AVE	2020, 2017, 2014, 2010, 2006, 2005, 2004, 2003, 2001, 2000, 1999, 1996, 1995, 1992, 1991, 1990, 1986, 1981, 1980, 1976, 1972, 1971, 1970, 1969, 1967, 1966, 1965, 1964, 1963, 1962, 1961, 1960, 1958, 1957, 1956, 1955, 1954, 1952, 1951, 1950, 1949, 1948, 1947, 1946, 1945, 1944, 1942, 1940, 1939, 1938, 1937, 1936, 1935, 1934, 1933, 1932, 1931, 1930, 1929, 1928, 1927, 1926, 1925, 1924, 1923, 1921, 1920
1019 STIMSON AVE	2020, 2017, 2014, 2010, 2006, 2005, 2004, 2003, 2001, 2000, 1999, 1996, 1995, 1992, 1991, 1990, 1986, 1985, 1981, 1980, 1976, 1975, 1972, 1971, 1970, 1969, 1967, 1965, 1964, 1963, 1962, 1961, 1960, 1958, 1957, 1956, 1955, 1954, 1952, 1951, 1950, 1949, 1948, 1947, 1946, 1945, 1944, 1942, 1940, 1939, 1938, 1937, 1936, 1935, 1934, 1933, 1932, 1931, 1930, 1929, 1928, 1927, 1926, 1925, 1924, 1923, 1921, 1920
1055 S STIMSON AVE	2020, 2017, 2014, 2010, 2006, 2005, 2004, 2003, 2001, 1999, 1996, 1995, 1992, 1991, 1990, 1986, 1985, 1981, 1980, 1976, 1975, 1972, 1971, 1970, 1969, 1967, 1966, 1965, 1964, 1963, 1962, 1961, 1960, 1958, 1957, 1956, 1955, 1954, 1952, 1951, 1950, 1949, 1948, 1947, 1946, 1945, 1944, 1942, 1940, 1939, 1938, 1937, 1936, 1935, 1934, 1933, 1932, 1931, 1930, 1929, 1928, 1927, 1926, 1925, 1924, 1923, 1921, 1920

FINDINGS

Address Researched	Address Not Identified in Research Source
1069 S STIMSON AVE	2020, 2017, 2014, 2010, 2006, 2005, 2004, 2003, 2001, 1999, 1996, 1995, 1992, 1991, 1990, 1986, 1985, 1981, 1980, 1976, 1975, 1972, 1971, 1970, 1969, 1967, 1966, 1965, 1964, 1963, 1962, 1961, 1960, 1958, 1957, 1956, 1955, 1954, 1952, 1951, 1950, 1949, 1948, 1947, 1946, 1945, 1944, 1942, 1940, 1939, 1938, 1937, 1936, 1935, 1934, 1933, 1932, 1931, 1930, 1929, 1928, 1927, 1926, 1925, 1924, 1923, 1921, 1920
1069 STIMSON AVE	2020, 2017, 2014, 2010, 2006, 2005, 2004, 2001, 2000, 1999, 1996, 1995, 1992, 1991, 1990, 1986, 1985, 1981, 1980, 1976, 1975, 1972, 1971, 1970, 1969, 1967, 1966, 1965, 1964, 1963, 1962, 1961, 1960, 1958, 1957, 1956, 1955, 1954, 1952, 1951, 1950, 1949, 1948, 1947, 1946, 1945, 1944, 1942, 1940, 1939, 1938, 1937, 1936, 1935, 1934, 1933, 1932, 1931, 1930, 1929, 1928, 1927, 1926, 1925, 1924, 1923, 1921, 1920
1085 S STIMSON AVE	2020, 2017, 2014, 2010, 2006, 2005, 2004, 2003, 2001, 1999, 1996, 1995, 1992, 1991, 1990, 1986, 1985, 1981, 1980, 1976, 1975, 1972, 1971, 1970, 1969, 1967, 1966, 1965, 1964, 1963, 1962, 1961, 1960, 1958, 1957, 1956, 1955, 1954, 1952, 1951, 1950, 1949, 1948, 1947, 1946, 1945, 1944, 1942, 1940, 1939, 1938, 1937, 1936, 1935, 1934, 1933, 1932, 1931, 1930, 1929, 1928, 1927, 1926, 1925, 1924, 1923, 1921, 1920
1091 S STIMSON AVE	2020, 2017, 2014, 2010, 2006, 2005, 2004, 2003, 2001, 1999, 1996, 1995, 1992, 1991, 1990, 1986, 1985, 1981, 1980, 1976, 1975, 1972, 1971, 1970, 1969, 1967, 1966, 1965, 1964, 1963, 1962, 1961, 1960, 1958, 1957, 1956, 1955, 1954, 1952, 1951, 1950, 1949, 1948, 1947, 1946, 1945, 1944, 1942, 1940, 1939, 1938, 1937, 1936, 1935, 1934, 1933, 1932, 1931, 1930, 1929, 1928, 1927, 1926, 1925, 1924, 1923, 1921, 1920
1091 STIMSON AVE	2020, 2017, 2014, 2010, 2006, 2005, 2004, 2001, 2000, 1999, 1996, 1995, 1992, 1991, 1990, 1986, 1985, 1981, 1980, 1976, 1975, 1972, 1971, 1970, 1969, 1967, 1966, 1965, 1964, 1963, 1962, 1961, 1960, 1958, 1957, 1956, 1955, 1954, 1952, 1951, 1950, 1949, 1948, 1947, 1946, 1945, 1944, 1942, 1940, 1939, 1938, 1937, 1936, 1935, 1934, 1933, 1932, 1931, 1930, 1929, 1928, 1927, 1926, 1925, 1924, 1923, 1921, 1920
1103 CHARLEMONT AVE	2020, 2017, 2014, 2010, 2006, 2005, 2004, 2003, 2001, 2000, 1999, 1996, 1995, 1992, 1991, 1990, 1986, 1985, 1981, 1980, 1976, 1975, 1972, 1971, 1970, 1969, 1967, 1965, 1964, 1963, 1962, 1961, 1960, 1958, 1957, 1956, 1955, 1954, 1952, 1951, 1950, 1949, 1948, 1947, 1946, 1945, 1944, 1942, 1940, 1939, 1938, 1937, 1936, 1935, 1934, 1933, 1932, 1931, 1930, 1929, 1928, 1927, 1926, 1925, 1924, 1923, 1921, 1920
1103 CHARLEMONT AVE	2020, 2017, 2014, 2010, 2006, 2005, 2004, 2003, 2001, 2000, 1999, 1996, 1995, 1992, 1991, 1990, 1986, 1985, 1981, 1980, 1976, 1975, 1972, 1970, 1969, 1967, 1966, 1965, 1964, 1963, 1962, 1961, 1960, 1958, 1957, 1956, 1955, 1954, 1952, 1951, 1950, 1949, 1948, 1947, 1946, 1945, 1944, 1942, 1940, 1939, 1938, 1937, 1936, 1935, 1934, 1933, 1932, 1931, 1930, 1929, 1928, 1927, 1926, 1925, 1924, 1923, 1921, 1920
1103 CHARLEMONT AVE	2017, 2014, 2010, 2006, 2005, 2004, 2003, 2001, 2000, 1999, 1996, 1995, 1992, 1991, 1990, 1986, 1985, 1981, 1980, 1976, 1975, 1972, 1971, 1970, 1969, 1967, 1966, 1965, 1964, 1963, 1962, 1961, 1960, 1958, 1957, 1956, 1955, 1954, 1952, 1951, 1950, 1949, 1948, 1947, 1946, 1945, 1944, 1942, 1940, 1939, 1938, 1937, 1936, 1935, 1934, 1933, 1932, 1931, 1930, 1929, 1928, 1927, 1926, 1925, 1924, 1923, 1921, 1920
1103 CHARLEMONT AVE	2020, 2017, 2010, 2006, 2005, 2004, 2003, 2001, 2000, 1999, 1996, 1995, 1992, 1991, 1990, 1986, 1985, 1981, 1980, 1976, 1975, 1972, 1971, 1970, 1969, 1967, 1966, 1965, 1964, 1963, 1962, 1961, 1960, 1958, 1957, 1956, 1955, 1954, 1952, 1951, 1950, 1949, 1948, 1947, 1946, 1945, 1944, 1942, 1940, 1939, 1938, 1937, 1936, 1935, 1934, 1933, 1932, 1931, 1930, 1929, 1928, 1927, 1926, 1925, 1924, 1923, 1921, 1920

FINDINGS

Address Researched	Address Not Identified in Research Source
1103 CHARLEMONT AVE	2020, 2017, 2014, 2010, 2006, 2004, 2003, 2001, 2000, 1999, 1996, 1995, 1992, 1991, 1990, 1986, 1985, 1981, 1980, 1976, 1975, 1972, 1971, 1970, 1969, 1967, 1966, 1965, 1964, 1963, 1962, 1961, 1960, 1958, 1957, 1956, 1955, 1954, 1952, 1951, 1950, 1949, 1948, 1947, 1946, 1945, 1944, 1942, 1940, 1939, 1938, 1937, 1936, 1935, 1934, 1933, 1932, 1931, 1930, 1929, 1928, 1927, 1926, 1925, 1924, 1923, 1921, 1920
1103 CHARLEMONT AVE	2020, 2017, 2014, 2006, 2005, 2004, 2003, 2001, 2000, 1999, 1996, 1995, 1992, 1991, 1990, 1986, 1985, 1981, 1980, 1976, 1975, 1972, 1971, 1970, 1969, 1967, 1966, 1965, 1964, 1963, 1962, 1961, 1960, 1958, 1957, 1956, 1955, 1954, 1952, 1951, 1950, 1949, 1948, 1947, 1946, 1945, 1944, 1942, 1940, 1939, 1938, 1937, 1936, 1935, 1934, 1933, 1932, 1931, 1930, 1929, 1928, 1927, 1926, 1925, 1924, 1923, 1921, 1920
1103 HINNEN AVE	2020, 2017, 2014, 2006, 2005, 2004, 2003, 2001, 2000, 1999, 1996, 1995, 1992, 1991, 1990, 1986, 1985, 1981, 1980, 1976, 1975, 1972, 1971, 1970, 1969, 1967, 1966, 1965, 1964, 1963, 1962, 1961, 1960, 1958, 1957, 1956, 1955, 1954, 1952, 1951, 1950, 1949, 1948, 1947, 1946, 1945, 1944, 1942, 1940, 1939, 1938, 1937, 1936, 1935, 1934, 1933, 1932, 1931, 1930, 1929, 1928, 1927, 1926, 1925, 1924, 1923, 1921, 1920
1103 HINNEN AVE	2020, 2017, 2014, 2010, 2006, 2004, 2003, 2001, 2000, 1999, 1996, 1995, 1992, 1991, 1990, 1986, 1985, 1981, 1980, 1976, 1975, 1972, 1971, 1970, 1969, 1967, 1966, 1965, 1964, 1963, 1962, 1961, 1960, 1958, 1957, 1956, 1955, 1954, 1952, 1951, 1950, 1949, 1948, 1947, 1946, 1945, 1944, 1942, 1940, 1939, 1938, 1937, 1936, 1935, 1934, 1933, 1932, 1931, 1930, 1929, 1928, 1927, 1926, 1925, 1924, 1923, 1921, 1920
1103 HINNEN AVE	2020, 2017, 2010, 2006, 2005, 2004, 2003, 2001, 2000, 1999, 1996, 1995, 1992, 1991, 1990, 1986, 1985, 1981, 1980, 1976, 1975, 1972, 1971, 1970, 1969, 1967, 1966, 1965, 1964, 1963, 1962, 1961, 1960, 1958, 1957, 1956, 1955, 1954, 1952, 1951, 1950, 1949, 1948, 1947, 1946, 1945, 1944, 1942, 1940, 1939, 1938, 1937, 1936, 1935, 1934, 1933, 1932, 1931, 1930, 1929, 1928, 1927, 1926, 1925, 1924, 1923, 1921, 1920
1103 HINNEN AVE	2017, 2014, 2010, 2006, 2005, 2004, 2003, 2001, 2000, 1999, 1996, 1995, 1992, 1991, 1990, 1986, 1985, 1981, 1980, 1976, 1975, 1972, 1971, 1970, 1969, 1967, 1966, 1965, 1964, 1963, 1962, 1961, 1960, 1958, 1957, 1956, 1955, 1954, 1952, 1951, 1950, 1949, 1948, 1947, 1946, 1945, 1944, 1942, 1940, 1939, 1938, 1937, 1936, 1935, 1934, 1933, 1932, 1931, 1930, 1929, 1928, 1927, 1926, 1925, 1924, 1923, 1921, 1920
1103 HINNEN AVE	2020, 2017, 2014, 2010, 2006, 2005, 2004, 2003, 2001, 2000, 1999, 1996, 1995, 1992, 1991, 1990, 1986, 1985, 1981, 1980, 1976, 1975, 1972, 1971, 1970, 1969, 1967, 1966, 1965, 1964, 1963, 1962, 1961, 1960, 1958, 1957, 1956, 1955, 1954, 1952, 1951, 1950, 1949, 1948, 1947, 1946, 1945, 1944, 1942, 1940, 1939, 1938, 1937, 1936, 1935, 1934, 1933, 1932, 1931, 1930, 1929, 1928, 1927, 1926, 1925, 1924, 1923, 1921, 1920
1103 HINNEN AVE	2020, 2017, 2014, 2010, 2006, 2005, 2004, 2001, 2000, 1999, 1996, 1995, 1992, 1991, 1990, 1986, 1985, 1981, 1980, 1976, 1975, 1972, 1971, 1970, 1969, 1967, 1966, 1965, 1964, 1963, 1962, 1961, 1960, 1958, 1957, 1956, 1955, 1954, 1952, 1951, 1950, 1949, 1948, 1947, 1946, 1945, 1944, 1942, 1940, 1939, 1938, 1937, 1936, 1935, 1934, 1933, 1932, 1931, 1930, 1929, 1928, 1927, 1926, 1925, 1924, 1923, 1921, 1920
1103 HINNEN AVE	2020, 2017, 2014, 2010, 2006, 2005, 2004, 2003, 2001, 2000, 1999, 1996, 1992, 1991, 1990, 1986, 1985, 1981, 1980, 1976, 1975, 1972, 1971, 1970, 1969, 1967, 1966, 1965, 1964, 1963, 1962, 1961, 1960, 1958, 1957, 1956, 1955, 1954, 1952, 1951, 1950, 1949, 1948, 1947, 1946, 1945, 1944, 1942, 1940, 1939, 1938, 1937, 1936, 1935, 1934, 1933, 1932, 1931, 1930, 1929, 1928, 1927, 1926, 1925, 1924, 1923, 1921, 1920

FINDINGS

Address Researched	Address Not Identified in Research Source
1103 S CHARLEMONT AVE	2020, 2017, 2014, 2010, 2006, 2005, 2004, 2003, 2001, 2000, 1999, 1996, 1995, 1991, 1990, 1986, 1985, 1981, 1980, 1976, 1975, 1972, 1971, 1970, 1969, 1967, 1966, 1965, 1964, 1963, 1962, 1961, 1960, 1958, 1957, 1956, 1955, 1954, 1952, 1951, 1950, 1949, 1948, 1947, 1946, 1945, 1944, 1942, 1940, 1939, 1938, 1937, 1936, 1935, 1934, 1933, 1932, 1931, 1930, 1929, 1928, 1927, 1926, 1925, 1924, 1923, 1921, 1920
1104 FIELDGATE AVE	2020, 2017, 2014, 2010, 2006, 2005, 2004, 2003, 2001, 2000, 1999, 1996, 1995, 1992, 1991, 1990, 1986, 1985, 1981, 1980, 1976, 1975, 1972, 1970, 1969, 1967, 1966, 1965, 1964, 1963, 1962, 1961, 1960, 1958, 1957, 1956, 1955, 1954, 1952, 1951, 1950, 1949, 1948, 1947, 1946, 1945, 1944, 1942, 1940, 1939, 1938, 1937, 1936, 1935, 1934, 1933, 1932, 1931, 1930, 1929, 1928, 1927, 1926, 1925, 1924, 1923, 1921, 1920
1104 FIELDGATE AVE	2020, 2017, 2014, 2010, 2006, 2005, 2004, 2003, 2001, 2000, 1999, 1996, 1995, 1992, 1991, 1990, 1986, 1985, 1981, 1980, 1976, 1975, 1972, 1971, 1970, 1969, 1967, 1965, 1964, 1963, 1962, 1961, 1960, 1958, 1957, 1956, 1955, 1954, 1952, 1951, 1950, 1949, 1948, 1947, 1946, 1945, 1944, 1942, 1940, 1939, 1938, 1937, 1936, 1935, 1934, 1933, 1932, 1931, 1930, 1929, 1928, 1927, 1926, 1925, 1924, 1923, 1921, 1920
1104 FIELDGATE AVE	2020, 2017, 2014, 2010, 2006, 2005, 2004, 2003, 2001, 2000, 1999, 1996, 1995, 1992, 1991, 1990, 1986, 1985, 1981, 1980, 1976, 1975, 1972, 1971, 1970, 1969, 1967, 1966, 1965, 1964, 1963, 1962, 1961, 1960, 1958, 1956, 1955, 1954, 1952, 1951, 1950, 1949, 1948, 1947, 1946, 1945, 1944, 1942, 1940, 1939, 1938, 1937, 1936, 1935, 1934, 1933, 1932, 1931, 1930, 1929, 1928, 1927, 1926, 1925, 1924, 1923, 1921, 1920
1104 FIELDGATE AVE	2017, 2014, 2010, 2006, 2005, 2004, 2003, 2001, 2000, 1999, 1996, 1995, 1992, 1991, 1990, 1986, 1985, 1981, 1980, 1976, 1975, 1972, 1971, 1970, 1969, 1967, 1966, 1965, 1964, 1963, 1962, 1961, 1960, 1958, 1957, 1956, 1955, 1954, 1952, 1951, 1950, 1949, 1948, 1947, 1946, 1945, 1944, 1942, 1940, 1939, 1938, 1937, 1936, 1935, 1934, 1933, 1932, 1931, 1930, 1929, 1928, 1927, 1926, 1925, 1924, 1923, 1921, 1920
1104 FIELDGATE AVE	2020, 2017, 2010, 2006, 2005, 2004, 2003, 2001, 2000, 1999, 1996, 1995, 1992, 1991, 1990, 1986, 1985, 1981, 1980, 1976, 1975, 1972, 1971, 1970, 1969, 1967, 1966, 1965, 1964, 1963, 1962, 1961, 1960, 1958, 1957, 1956, 1955, 1954, 1952, 1951, 1950, 1949, 1948, 1947, 1946, 1945, 1944, 1942, 1940, 1939, 1938, 1937, 1936, 1935, 1934, 1933, 1932, 1931, 1930, 1929, 1928, 1927, 1926, 1925, 1924, 1923, 1921, 1920
1104 FIELDGATE AVE	2020, 2017, 2014, 2010, 2006, 2004, 2003, 2001, 2000, 1999, 1996, 1995, 1992, 1991, 1990, 1986, 1985, 1981, 1980, 1976, 1975, 1972, 1971, 1970, 1969, 1967, 1966, 1965, 1964, 1963, 1962, 1961, 1960, 1958, 1957, 1956, 1955, 1954, 1952, 1951, 1950, 1949, 1948, 1947, 1946, 1945, 1944, 1942, 1940, 1939, 1938, 1937, 1936, 1935, 1934, 1933, 1932, 1931, 1930, 1929, 1928, 1927, 1926, 1925, 1924, 1923, 1921, 1920
1104 FIELDGATE AVE	2020, 2017, 2014, 2006, 2005, 2004, 2003, 2001, 2000, 1999, 1996, 1995, 1992, 1991, 1990, 1986, 1985, 1981, 1980, 1976, 1975, 1972, 1971, 1970, 1969, 1967, 1966, 1965, 1964, 1963, 1962, 1961, 1960, 1958, 1957, 1956, 1955, 1954, 1952, 1951, 1950, 1949, 1948, 1947, 1946, 1945, 1944, 1942, 1940, 1939, 1938, 1937, 1936, 1935, 1934, 1933, 1932, 1931, 1930, 1929, 1928, 1927, 1926, 1925, 1924, 1923, 1921, 1920
1105 STIMSON AVE	2020, 2017, 2014, 2010, 2006, 2005, 2004, 2003, 2001, 2000, 1999, 1996, 1992, 1991, 1990, 1986, 1985, 1981, 1980, 1976, 1975, 1972, 1971, 1970, 1969, 1967, 1966, 1965, 1964, 1963, 1962, 1961, 1960, 1958, 1957, 1956, 1955, 1954, 1952, 1951, 1950, 1949, 1948, 1947, 1946, 1945, 1944, 1942, 1940, 1939, 1938, 1937, 1936, 1935, 1934, 1933, 1932, 1931, 1930, 1929, 1928, 1927, 1926, 1925, 1924, 1923, 1921, 1920

FINDINGS

Address Researched	Address Not Identified in Research Source
1106 HINNEN AVE	2020, 2017, 2014, 2010, 2006, 2005, 2004, 2003, 2001, 2000, 1999, 1996, 1992, 1991, 1990, 1986, 1985, 1981, 1980, 1976, 1975, 1972, 1971, 1970, 1969, 1967, 1966, 1965, 1964, 1963, 1962, 1961, 1960, 1958, 1957, 1956, 1955, 1954, 1952, 1951, 1950, 1949, 1948, 1947, 1946, 1945, 1944, 1942, 1940, 1939, 1938, 1937, 1936, 1935, 1934, 1933, 1932, 1931, 1930, 1929, 1928, 1927, 1926, 1925, 1924, 1923, 1921, 1920
1106 HINNEN AVE	2020, 2017, 2014, 2010, 2006, 2005, 2004, 2001, 2000, 1999, 1996, 1995, 1992, 1991, 1990, 1986, 1985, 1981, 1980, 1976, 1975, 1972, 1971, 1970, 1969, 1967, 1966, 1965, 1964, 1963, 1962, 1961, 1960, 1958, 1957, 1956, 1955, 1954, 1952, 1951, 1950, 1949, 1948, 1947, 1946, 1945, 1944, 1942, 1940, 1939, 1938, 1937, 1936, 1935, 1934, 1933, 1932, 1931, 1930, 1929, 1928, 1927, 1926, 1925, 1924, 1923, 1921, 1920
1106 HINNEN AVE	2020, 2017, 2014, 2010, 2006, 2005, 2004, 2003, 2001, 2000, 1999, 1996, 1995, 1992, 1991, 1990, 1986, 1985, 1981, 1980, 1976, 1975, 1972, 1970, 1969, 1967, 1966, 1965, 1964, 1963, 1962, 1961, 1960, 1958, 1957, 1956, 1955, 1954, 1952, 1951, 1950, 1949, 1948, 1947, 1946, 1945, 1944, 1942, 1940, 1939, 1938, 1937, 1936, 1935, 1934, 1933, 1932, 1931, 1930, 1929, 1928, 1927, 1926, 1925, 1924, 1923, 1921, 1920
1106 HINNEN AVE	2020, 2017, 2014, 2010, 2006, 2004, 2003, 2001, 2000, 1999, 1996, 1995, 1992, 1991, 1990, 1986, 1985, 1981, 1980, 1976, 1975, 1972, 1971, 1970, 1969, 1967, 1966, 1965, 1964, 1963, 1962, 1961, 1960, 1958, 1957, 1956, 1955, 1954, 1952, 1951, 1950, 1949, 1948, 1947, 1946, 1945, 1944, 1942, 1940, 1939, 1938, 1937, 1936, 1935, 1934, 1933, 1932, 1931, 1930, 1929, 1928, 1927, 1926, 1925, 1924, 1923, 1921, 1920
1106 HINNEN AVE	2020, 2017, 2010, 2006, 2005, 2004, 2003, 2001, 2000, 1999, 1996, 1995, 1992, 1991, 1990, 1986, 1985, 1981, 1980, 1976, 1975, 1972, 1971, 1970, 1969, 1967, 1966, 1965, 1964, 1963, 1962, 1961, 1960, 1958, 1957, 1956, 1955, 1954, 1952, 1951, 1950, 1949, 1948, 1947, 1946, 1945, 1944, 1942, 1940, 1939, 1938, 1937, 1936, 1935, 1934, 1933, 1932, 1931, 1930, 1929, 1928, 1927, 1926, 1925, 1924, 1923, 1921, 1920
1106 HINNEN AVE	2017, 2014, 2010, 2006, 2005, 2004, 2003, 2001, 2000, 1999, 1996, 1995, 1992, 1991, 1990, 1986, 1985, 1981, 1980, 1976, 1975, 1972, 1971, 1970, 1969, 1967, 1966, 1965, 1964, 1963, 1962, 1961, 1960, 1958, 1957, 1956, 1955, 1954, 1952, 1951, 1950, 1949, 1948, 1947, 1946, 1945, 1944, 1942, 1940, 1939, 1938, 1937, 1936, 1935, 1934, 1933, 1932, 1931, 1930, 1929, 1928, 1927, 1926, 1925, 1924, 1923, 1921, 1920
1106 Hinnen Avenue	2020, 2017, 2014, 2010, 2006, 2005, 2004, 2003, 2001, 2000, 1999, 1996, 1995, 1992, 1991, 1990, 1986, 1985, 1981, 1980, 1976, 1975, 1972, 1971, 1970, 1969, 1967, 1966, 1965, 1964, 1963, 1962, 1961, 1960, 1958, 1957, 1956, 1955, 1954, 1952, 1951, 1950, 1949, 1948, 1947, 1946, 1945, 1944, 1942, 1940, 1939, 1938, 1937, 1936, 1935, 1934, 1933, 1932, 1931, 1930, 1929, 1928, 1927, 1926, 1925, 1924, 1923, 1921, 1920
1109 CHARLEMONT AVE	2017, 2014, 2010, 2006, 2005, 2004, 2003, 2001, 2000, 1999, 1996, 1995, 1992, 1991, 1990, 1986, 1985, 1981, 1980, 1976, 1975, 1972, 1971, 1970, 1969, 1967, 1966, 1965, 1964, 1963, 1962, 1961, 1960, 1958, 1957, 1956, 1955, 1954, 1952, 1951, 1950, 1949, 1948, 1947, 1946, 1945, 1944, 1942, 1940, 1939, 1938, 1937, 1936, 1935, 1934, 1933, 1932, 1931, 1930, 1929, 1928, 1927, 1926, 1925, 1924, 1923, 1921, 1920
1109 CHARLEMONT AVE	2020, 2017, 2010, 2006, 2005, 2004, 2003, 2001, 2000, 1999, 1996, 1995, 1992, 1991, 1990, 1986, 1985, 1981, 1980, 1976, 1975, 1972, 1971, 1970, 1969, 1967, 1966, 1965, 1964, 1963, 1962, 1961, 1960, 1958, 1957, 1956, 1955, 1954, 1952, 1951, 1950, 1949, 1948, 1947, 1946, 1945, 1944, 1942, 1940, 1939, 1938, 1937, 1936, 1935, 1934, 1933, 1932, 1931, 1930, 1929, 1928, 1927, 1926, 1925, 1924, 1923, 1921, 1920

FINDINGS

Address Researched	Address Not Identified in Research Source
1109 CHARLEMONT AVE	2020, 2017, 2014, 2010, 2006, 2004, 2003, 2001, 2000, 1999, 1996, 1995, 1992, 1991, 1990, 1986, 1985, 1981, 1980, 1976, 1975, 1972, 1971, 1970, 1969, 1967, 1966, 1965, 1964, 1963, 1962, 1961, 1960, 1958, 1957, 1956, 1955, 1954, 1952, 1951, 1950, 1949, 1948, 1947, 1946, 1945, 1944, 1942, 1940, 1939, 1938, 1937, 1936, 1935, 1934, 1933, 1932, 1931, 1930, 1929, 1928, 1927, 1926, 1925, 1924, 1923, 1921, 1920
1109 CHARLEMONT AVE	2020, 2017, 2014, 2006, 2005, 2004, 2003, 2001, 2000, 1999, 1996, 1995, 1992, 1991, 1990, 1986, 1985, 1981, 1980, 1976, 1975, 1972, 1971, 1970, 1969, 1967, 1966, 1965, 1964, 1963, 1962, 1961, 1960, 1958, 1957, 1956, 1955, 1954, 1952, 1951, 1950, 1949, 1948, 1947, 1946, 1945, 1944, 1942, 1940, 1939, 1938, 1937, 1936, 1935, 1934, 1933, 1932, 1931, 1930, 1929, 1928, 1927, 1926, 1925, 1924, 1923, 1921, 1920
1109 CHARLEMONT AVE	2020, 2017, 2014, 2010, 2006, 2005, 2004, 2003, 2001, 2000, 1999, 1996, 1995, 1992, 1991, 1990, 1986, 1985, 1981, 1980, 1976, 1975, 1972, 1970, 1969, 1967, 1966, 1965, 1964, 1963, 1962, 1961, 1960, 1958, 1957, 1956, 1955, 1954, 1952, 1951, 1950, 1949, 1948, 1947, 1946, 1945, 1944, 1942, 1940, 1939, 1938, 1937, 1936, 1935, 1934, 1933, 1932, 1931, 1930, 1929, 1928, 1927, 1926, 1925, 1924, 1923, 1921, 1920
1109 CHARLEMONT AVE	2020, 2017, 2014, 2010, 2006, 2005, 2004, 2003, 2001, 1999, 1996, 1995, 1992, 1991, 1990, 1986, 1985, 1981, 1980, 1976, 1975, 1972, 1971, 1970, 1969, 1967, 1966, 1965, 1964, 1963, 1962, 1961, 1960, 1958, 1957, 1956, 1955, 1954, 1952, 1951, 1950, 1949, 1948, 1947, 1946, 1945, 1944, 1942, 1940, 1939, 1938, 1937, 1936, 1935, 1934, 1933, 1932, 1931, 1930, 1929, 1928, 1927, 1926, 1925, 1924, 1923, 1921, 1920
1109 HINNEN AVE	2020, 2017, 2014, 2010, 2006, 2005, 2004, 2001, 2000, 1999, 1996, 1995, 1992, 1991, 1990, 1986, 1985, 1981, 1980, 1976, 1975, 1972, 1971, 1970, 1969, 1967, 1966, 1965, 1964, 1963, 1962, 1961, 1960, 1958, 1957, 1956, 1955, 1954, 1952, 1951, 1950, 1949, 1948, 1947, 1946, 1945, 1944, 1942, 1940, 1939, 1938, 1937, 1936, 1935, 1934, 1933, 1932, 1931, 1930, 1929, 1928, 1927, 1926, 1925, 1924, 1923, 1921, 1920
1109 HINNEN AVE	2020, 2017, 2014, 2010, 2006, 2005, 2004, 2003, 2001, 1999, 1996, 1995, 1992, 1991, 1990, 1986, 1985, 1981, 1980, 1976, 1975, 1972, 1971, 1970, 1969, 1967, 1966, 1965, 1964, 1963, 1962, 1961, 1960, 1958, 1957, 1956, 1955, 1954, 1952, 1951, 1950, 1949, 1948, 1947, 1946, 1945, 1944, 1942, 1940, 1939, 1938, 1937, 1936, 1935, 1934, 1933, 1932, 1931, 1930, 1929, 1928, 1927, 1926, 1925, 1924, 1923, 1921, 1920
1109 HINNEN AVE	2020, 2017, 2014, 2010, 2006, 2005, 2004, 2003, 2001, 2000, 1999, 1996, 1992, 1991, 1990, 1986, 1985, 1981, 1980, 1976, 1975, 1972, 1971, 1970, 1969, 1967, 1966, 1965, 1964, 1963, 1962, 1961, 1960, 1958, 1957, 1956, 1955, 1954, 1952, 1951, 1950, 1949, 1948, 1947, 1946, 1945, 1944, 1942, 1940, 1939, 1938, 1937, 1936, 1935, 1934, 1933, 1932, 1931, 1930, 1929, 1928, 1927, 1926, 1925, 1924, 1923, 1921, 1920
1109 HINNEN AVE	2020, 2017, 2014, 2010, 2006, 2005, 2004, 2003, 2001, 2000, 1999, 1996, 1995, 1992, 1991, 1990, 1986, 1985, 1981, 1980, 1976, 1975, 1972, 1970, 1969, 1967, 1966, 1965, 1964, 1963, 1962, 1961, 1960, 1958, 1957, 1956, 1955, 1954, 1952, 1951, 1950, 1949, 1948, 1947, 1946, 1945, 1944, 1942, 1940, 1939, 1938, 1937, 1936, 1935, 1934, 1933, 1932, 1931, 1930, 1929, 1928, 1927, 1926, 1925, 1924, 1923, 1921, 1920
1109 HINNEN AVE	2020, 2017, 2014, 2006, 2005, 2004, 2003, 2001, 2000, 1999, 1996, 1995, 1992, 1991, 1990, 1986, 1985, 1981, 1980, 1976, 1975, 1972, 1971, 1970, 1969, 1967, 1966, 1965, 1964, 1963, 1962, 1961, 1960, 1958, 1957, 1956, 1955, 1954, 1952, 1951, 1950, 1949, 1948, 1947, 1946, 1945, 1944, 1942, 1940, 1939, 1938, 1937, 1936, 1935, 1934, 1933, 1932, 1931, 1930, 1929, 1928, 1927, 1926, 1925, 1924, 1923, 1921, 1920

FINDINGS

Address Researched	Address Not Identified in Research Source
1109 HINNEN AVE	2020, 2017, 2014, 2010, 2006, 2004, 2003, 2001, 2000, 1999, 1996, 1995, 1992, 1991, 1990, 1986, 1985, 1981, 1980, 1976, 1975, 1972, 1971, 1970, 1969, 1967, 1966, 1965, 1964, 1963, 1962, 1961, 1960, 1958, 1957, 1956, 1955, 1954, 1952, 1951, 1950, 1949, 1948, 1947, 1946, 1945, 1944, 1942, 1940, 1939, 1938, 1937, 1936, 1935, 1934, 1933, 1932, 1931, 1930, 1929, 1928, 1927, 1926, 1925, 1924, 1923, 1921, 1920
1109 HINNEN AVE	2020, 2017, 2010, 2006, 2005, 2004, 2003, 2001, 2000, 1999, 1996, 1995, 1992, 1991, 1990, 1986, 1985, 1981, 1980, 1976, 1975, 1972, 1971, 1970, 1969, 1967, 1966, 1965, 1964, 1963, 1962, 1961, 1960, 1958, 1957, 1956, 1955, 1954, 1952, 1951, 1950, 1949, 1948, 1947, 1946, 1945, 1944, 1942, 1940, 1939, 1938, 1937, 1936, 1935, 1934, 1933, 1932, 1931, 1930, 1929, 1928, 1927, 1926, 1925, 1924, 1923, 1921, 1920
1109 HINNEN AVE	2017, 2014, 2010, 2006, 2005, 2004, 2003, 2001, 2000, 1999, 1996, 1995, 1992, 1991, 1990, 1986, 1985, 1981, 1980, 1976, 1975, 1972, 1971, 1970, 1969, 1967, 1966, 1965, 1964, 1963, 1962, 1961, 1960, 1958, 1957, 1956, 1955, 1954, 1952, 1951, 1950, 1949, 1948, 1947, 1946, 1945, 1944, 1942, 1940, 1939, 1938, 1937, 1936, 1935, 1934, 1933, 1932, 1931, 1930, 1929, 1928, 1927, 1926, 1925, 1924, 1923, 1921, 1920
1109 S HINNEN AVE	2020, 2017, 2014, 2010, 2006, 2005, 2004, 2003, 2001, 2000, 1999, 1996, 1995, 1991, 1990, 1986, 1985, 1981, 1980, 1976, 1975, 1972, 1971, 1970, 1969, 1967, 1966, 1965, 1964, 1963, 1962, 1961, 1960, 1958, 1957, 1956, 1955, 1954, 1952, 1951, 1950, 1949, 1948, 1947, 1946, 1945, 1944, 1942, 1940, 1939, 1938, 1937, 1936, 1935, 1934, 1933, 1932, 1931, 1930, 1929, 1928, 1927, 1926, 1925, 1924, 1923, 1921, 1920
1109 STIMSON AVE	2020, 2017, 2014, 2010, 2006, 2005, 2004, 2003, 2001, 2000, 1999, 1996, 1992, 1991, 1990, 1986, 1985, 1981, 1980, 1976, 1975, 1972, 1971, 1970, 1969, 1967, 1966, 1965, 1964, 1963, 1962, 1961, 1960, 1958, 1957, 1956, 1955, 1954, 1952, 1951, 1950, 1949, 1948, 1947, 1946, 1945, 1944, 1942, 1940, 1939, 1938, 1937, 1936, 1935, 1934, 1933, 1932, 1931, 1930, 1929, 1928, 1927, 1926, 1925, 1924, 1923, 1921, 1920
1112 GLENELDER AVE	2020, 2017, 2014, 2010, 2006, 2004, 2003, 2001, 2000, 1999, 1996, 1995, 1992, 1991, 1990, 1986, 1985, 1981, 1980, 1976, 1975, 1972, 1971, 1970, 1969, 1967, 1966, 1965, 1964, 1963, 1962, 1961, 1960, 1958, 1957, 1956, 1955, 1954, 1952, 1951, 1950, 1949, 1948, 1947, 1946, 1945, 1944, 1942, 1940, 1939, 1938, 1937, 1936, 1935, 1934, 1933, 1932, 1931, 1930, 1929, 1928, 1927, 1926, 1925, 1924, 1923, 1921, 1920
1112 GLENELDER AVE	2020, 2017, 2014, 2010, 2006, 2005, 2004, 2003, 2001, 1999, 1996, 1995, 1992, 1991, 1990, 1986, 1985, 1981, 1980, 1976, 1975, 1972, 1971, 1970, 1969, 1967, 1966, 1965, 1964, 1963, 1962, 1961, 1960, 1958, 1957, 1956, 1955, 1954, 1952, 1951, 1950, 1949, 1948, 1947, 1946, 1945, 1944, 1942, 1940, 1939, 1938, 1937, 1936, 1935, 1934, 1933, 1932, 1931, 1930, 1929, 1928, 1927, 1926, 1925, 1924, 1923, 1921, 1920
1112 GLENELDER AVE	2020, 2017, 2014, 2010, 2006, 2005, 2004, 2003, 2001, 2000, 1999, 1996, 1995, 1992, 1991, 1990, 1986, 1985, 1981, 1980, 1976, 1975, 1972, 1970, 1969, 1967, 1966, 1965, 1964, 1963, 1962, 1961, 1960, 1958, 1957, 1956, 1955, 1954, 1952, 1951, 1950, 1949, 1948, 1947, 1946, 1945, 1944, 1942, 1940, 1939, 1938, 1937, 1936, 1935, 1934, 1933, 1932, 1931, 1930, 1929, 1928, 1927, 1926, 1925, 1924, 1923, 1921, 1920
1112 GLENELDER AVE	2017, 2014, 2010, 2006, 2005, 2004, 2003, 2001, 2000, 1999, 1996, 1995, 1992, 1991, 1990, 1986, 1985, 1981, 1980, 1976, 1975, 1972, 1971, 1970, 1969, 1967, 1966, 1965, 1964, 1963, 1962, 1961, 1960, 1958, 1957, 1956, 1955, 1954, 1952, 1951, 1950, 1949, 1948, 1947, 1946, 1945, 1944, 1942, 1940, 1939, 1938, 1937, 1936, 1935, 1934, 1933, 1932, 1931, 1930, 1929, 1928, 1927, 1926, 1925, 1924, 1923, 1921, 1920

FINDINGS

Address Researched	Address Not Identified in Research Source
1112 GLENELDER AVE	2020, 2017, 2014, 2006, 2005, 2004, 2003, 2001, 2000, 1999, 1996, 1995, 1992, 1991, 1990, 1986, 1985, 1981, 1980, 1976, 1975, 1972, 1971, 1970, 1969, 1967, 1966, 1965, 1964, 1963, 1962, 1961, 1960, 1958, 1957, 1956, 1955, 1954, 1952, 1951, 1950, 1949, 1948, 1947, 1946, 1945, 1944, 1942, 1940, 1939, 1938, 1937, 1936, 1935, 1934, 1933, 1932, 1931, 1930, 1929, 1928, 1927, 1926, 1925, 1924, 1923, 1921, 1920
1112 GLENELDER AVE	2020, 2017, 2010, 2006, 2005, 2004, 2003, 2001, 2000, 1999, 1996, 1995, 1992, 1991, 1990, 1986, 1985, 1981, 1980, 1976, 1975, 1972, 1971, 1970, 1969, 1967, 1966, 1965, 1964, 1963, 1962, 1961, 1960, 1958, 1957, 1956, 1955, 1954, 1952, 1951, 1950, 1949, 1948, 1947, 1946, 1945, 1944, 1942, 1940, 1939, 1938, 1937, 1936, 1935, 1934, 1933, 1932, 1931, 1930, 1929, 1928, 1927, 1926, 1925, 1924, 1923, 1921, 1920
1113 S STIMSON AVE	2020, 2017, 2014, 2010, 2006, 2004, 2003, 2001, 2000, 1999, 1996, 1995, 1992, 1991, 1990, 1986, 1985, 1981, 1980, 1976, 1975, 1972, 1971, 1970, 1969, 1967, 1966, 1965, 1964, 1963, 1962, 1961, 1960, 1958, 1957, 1956, 1955, 1954, 1952, 1951, 1950, 1949, 1948, 1947, 1946, 1945, 1944, 1942, 1940, 1939, 1938, 1937, 1936, 1935, 1934, 1933, 1932, 1931, 1930, 1929, 1928, 1927, 1926, 1925, 1924, 1923, 1921, 1920
1113 S STIMSON AVE	2020, 2017, 2014, 2010, 2006, 2005, 2004, 2003, 2001, 1999, 1996, 1995, 1992, 1991, 1990, 1986, 1985, 1981, 1980, 1976, 1975, 1972, 1971, 1970, 1969, 1967, 1966, 1965, 1964, 1963, 1962, 1961, 1960, 1958, 1957, 1956, 1955, 1954, 1952, 1951, 1950, 1949, 1948, 1947, 1946, 1945, 1944, 1942, 1940, 1939, 1938, 1937, 1936, 1935, 1934, 1933, 1932, 1931, 1930, 1929, 1928, 1927, 1926, 1925, 1924, 1923, 1921, 1920
1113 STIMSON AVE	2020, 2017, 2014, 2010, 2006, 2005, 2004, 2001, 2000, 1999, 1996, 1995, 1992, 1991, 1990, 1986, 1985, 1981, 1980, 1976, 1975, 1972, 1971, 1970, 1969, 1967, 1966, 1965, 1964, 1963, 1962, 1961, 1960, 1958, 1957, 1956, 1955, 1954, 1952, 1951, 1950, 1949, 1948, 1947, 1946, 1945, 1944, 1942, 1940, 1939, 1938, 1937, 1936, 1935, 1934, 1933, 1932, 1931, 1930, 1929, 1928, 1927, 1926, 1925, 1924, 1923, 1921, 1920
1114 FIELDGATE AVE	2020, 2017, 2014, 2010, 2006, 2005, 2004, 2003, 2001, 1999, 1996, 1995, 1992, 1991, 1990, 1986, 1985, 1981, 1980, 1976, 1975, 1972, 1971, 1970, 1969, 1967, 1966, 1965, 1964, 1963, 1962, 1961, 1960, 1958, 1957, 1956, 1955, 1954, 1952, 1951, 1950, 1949, 1948, 1947, 1946, 1945, 1944, 1942, 1940, 1939, 1938, 1937, 1936, 1935, 1934, 1933, 1932, 1931, 1930, 1929, 1928, 1927, 1926, 1925, 1924, 1923, 1921, 1920
1114 FIELDGATE AVE	2020, 2017, 2014, 2010, 2006, 2005, 2004, 2003, 2001, 2000, 1999, 1996, 1992, 1991, 1990, 1986, 1985, 1981, 1980, 1976, 1975, 1972, 1971, 1970, 1969, 1967, 1966, 1965, 1964, 1963, 1962, 1961, 1960, 1958, 1957, 1956, 1955, 1954, 1952, 1951, 1950, 1949, 1948, 1947, 1946, 1945, 1944, 1942, 1940, 1939, 1938, 1937, 1936, 1935, 1934, 1933, 1932, 1931, 1930, 1929, 1928, 1927, 1926, 1925, 1924, 1923, 1921, 1920
1114 FIELDGATE AVE	2020, 2017, 2014, 2010, 2006, 2005, 2004, 2003, 2001, 2000, 1999, 1996, 1995, 1992, 1991, 1990, 1986, 1985, 1981, 1980, 1976, 1975, 1972, 1970, 1969, 1967, 1966, 1965, 1964, 1963, 1962, 1961, 1960, 1958, 1957, 1956, 1955, 1954, 1952, 1951, 1950, 1949, 1948, 1947, 1946, 1945, 1944, 1942, 1940, 1939, 1938, 1937, 1936, 1935, 1934, 1933, 1932, 1931, 1930, 1929, 1928, 1927, 1926, 1925, 1924, 1923, 1921, 1920
1114 FIELDGATE AVE	2020, 2017, 2014, 2010, 2006, 2004, 2003, 2001, 2000, 1999, 1996, 1995, 1992, 1991, 1990, 1986, 1985, 1981, 1980, 1976, 1975, 1972, 1971, 1970, 1969, 1967, 1966, 1965, 1964, 1963, 1962, 1961, 1960, 1958, 1957, 1956, 1955, 1954, 1952, 1951, 1950, 1949, 1948, 1947, 1946, 1945, 1944, 1942, 1940, 1939, 1938, 1937, 1936, 1935, 1934, 1933, 1932, 1931, 1930, 1929, 1928, 1927, 1926, 1925, 1924, 1923, 1921, 1920

FINDINGS

Address Researched	Address Not Identified in Research Source
1114 FIELDGATE AVE	2020, 2017, 2014, 2006, 2005, 2004, 2003, 2001, 2000, 1999, 1996, 1995, 1992, 1991, 1990, 1986, 1985, 1981, 1980, 1976, 1975, 1972, 1971, 1970, 1969, 1967, 1966, 1965, 1964, 1963, 1962, 1961, 1960, 1958, 1957, 1956, 1955, 1954, 1952, 1951, 1950, 1949, 1948, 1947, 1946, 1945, 1944, 1942, 1940, 1939, 1938, 1937, 1936, 1935, 1934, 1933, 1932, 1931, 1930, 1929, 1928, 1927, 1926, 1925, 1924, 1923, 1921, 1920
1114 FIELDGATE AVE	2017, 2014, 2010, 2006, 2005, 2004, 2003, 2001, 2000, 1999, 1996, 1995, 1992, 1991, 1990, 1986, 1985, 1981, 1980, 1976, 1975, 1972, 1971, 1970, 1969, 1967, 1966, 1965, 1964, 1963, 1962, 1961, 1960, 1958, 1957, 1956, 1955, 1954, 1952, 1951, 1950, 1949, 1948, 1947, 1946, 1945, 1944, 1942, 1940, 1939, 1938, 1937, 1936, 1935, 1934, 1933, 1932, 1931, 1930, 1929, 1928, 1927, 1926, 1925, 1924, 1923, 1921, 1920
1114 FIELDGATE AVE	2020, 2017, 2010, 2006, 2005, 2004, 2003, 2001, 2000, 1999, 1996, 1995, 1992, 1991, 1990, 1986, 1985, 1981, 1980, 1976, 1975, 1972, 1971, 1970, 1969, 1967, 1966, 1965, 1964, 1963, 1962, 1961, 1960, 1958, 1957, 1956, 1955, 1954, 1952, 1951, 1950, 1949, 1948, 1947, 1946, 1945, 1944, 1942, 1940, 1939, 1938, 1937, 1936, 1935, 1934, 1933, 1932, 1931, 1930, 1929, 1928, 1927, 1926, 1925, 1924, 1923, 1921, 1920
1115 CHARLEMONT AVE	2020, 2017, 2010, 2006, 2005, 2004, 2003, 2001, 2000, 1999, 1996, 1995, 1992, 1991, 1990, 1986, 1985, 1981, 1980, 1976, 1975, 1972, 1971, 1970, 1969, 1967, 1966, 1965, 1964, 1963, 1962, 1961, 1960, 1958, 1957, 1956, 1955, 1954, 1952, 1951, 1950, 1949, 1948, 1947, 1946, 1945, 1944, 1942, 1940, 1939, 1938, 1937, 1936, 1935, 1934, 1933, 1932, 1931, 1930, 1929, 1928, 1927, 1926, 1925, 1924, 1923, 1921, 1920
1115 CHARLEMONT AVE	2017, 2014, 2010, 2006, 2005, 2004, 2003, 2001, 2000, 1999, 1996, 1995, 1992, 1991, 1990, 1986, 1985, 1981, 1980, 1976, 1975, 1972, 1971, 1970, 1969, 1967, 1966, 1965, 1964, 1963, 1962, 1961, 1960, 1958, 1957, 1956, 1955, 1954, 1952, 1951, 1950, 1949, 1948, 1947, 1946, 1945, 1944, 1942, 1940, 1939, 1938, 1937, 1936, 1935, 1934, 1933, 1932, 1931, 1930, 1929, 1928, 1927, 1926, 1925, 1924, 1923, 1921, 1920
1115 CHARLEMONT AVE	2020, 2017, 2014, 2006, 2005, 2004, 2003, 2001, 2000, 1999, 1996, 1995, 1992, 1991, 1990, 1986, 1985, 1981, 1980, 1976, 1975, 1972, 1971, 1970, 1969, 1967, 1966, 1965, 1964, 1963, 1962, 1961, 1960, 1958, 1957, 1956, 1955, 1954, 1952, 1951, 1950, 1949, 1948, 1947, 1946, 1945, 1944, 1942, 1940, 1939, 1938, 1937, 1936, 1935, 1934, 1933, 1932, 1931, 1930, 1929, 1928, 1927, 1926, 1925, 1924, 1923, 1921, 1920
1115 CHARLEMONT AVE	2020, 2017, 2014, 2010, 2006, 2004, 2003, 2001, 2000, 1999, 1996, 1995, 1992, 1991, 1990, 1986, 1985, 1981, 1980, 1976, 1975, 1972, 1971, 1970, 1969, 1967, 1966, 1965, 1964, 1963, 1962, 1961, 1960, 1958, 1957, 1956, 1955, 1954, 1952, 1951, 1950, 1949, 1948, 1947, 1946, 1945, 1944, 1942, 1940, 1939, 1938, 1937, 1936, 1935, 1934, 1933, 1932, 1931, 1930, 1929, 1928, 1927, 1926, 1925, 1924, 1923, 1921, 1920
1115 CHARLEMONT AVE	2020, 2017, 2014, 2010, 2006, 2005, 2004, 2003, 2001, 2000, 1999, 1996, 1995, 1992, 1991, 1990, 1986, 1985, 1981, 1980, 1976, 1975, 1972, 1970, 1969, 1967, 1966, 1965, 1964, 1963, 1962, 1961, 1960, 1958, 1957, 1956, 1955, 1954, 1952, 1951, 1950, 1949, 1948, 1947, 1946, 1945, 1944, 1942, 1940, 1939, 1938, 1937, 1936, 1935, 1934, 1933, 1932, 1931, 1930, 1929, 1928, 1927, 1926, 1925, 1924, 1923, 1921, 1920
1115 CHARLEMONT AVE	2020, 2017, 2014, 2010, 2006, 2005, 2004, 2003, 2001, 2000, 1999, 1996, 1992, 1991, 1990, 1986, 1985, 1981, 1980, 1976, 1975, 1972, 1971, 1970, 1969, 1967, 1966, 1965, 1964, 1963, 1962, 1961, 1960, 1958, 1957, 1956, 1955, 1954, 1952, 1951, 1950, 1949, 1948, 1947, 1946, 1945, 1944, 1942, 1940, 1939, 1938, 1937, 1936, 1935, 1934, 1933, 1932, 1931, 1930, 1929, 1928, 1927, 1926, 1925, 1924, 1923, 1921, 1920

FINDINGS

Address Researched	Address Not Identified in Research Source
1115 HINNEN AVE	2020, 2017, 2014, 2010, 2006, 2005, 2004, 2003, 2001, 1999, 1996, 1995, 1992, 1991, 1990, 1986, 1985, 1981, 1980, 1976, 1975, 1972, 1971, 1970, 1969, 1967, 1966, 1965, 1964, 1963, 1962, 1961, 1960, 1958, 1957, 1956, 1955, 1954, 1952, 1951, 1950, 1949, 1948, 1947, 1946, 1945, 1944, 1942, 1940, 1939, 1938, 1937, 1936, 1935, 1934, 1933, 1932, 1931, 1930, 1929, 1928, 1927, 1926, 1925, 1924, 1923, 1921, 1920
1115 HINNEN AVE	2020, 2017, 2014, 2010, 2006, 2005, 2004, 2001, 2000, 1999, 1996, 1995, 1992, 1991, 1990, 1986, 1985, 1981, 1980, 1976, 1975, 1972, 1971, 1970, 1969, 1967, 1966, 1965, 1964, 1963, 1962, 1961, 1960, 1958, 1957, 1956, 1955, 1954, 1952, 1951, 1950, 1949, 1948, 1947, 1946, 1945, 1944, 1942, 1940, 1939, 1938, 1937, 1936, 1935, 1934, 1933, 1932, 1931, 1930, 1929, 1928, 1927, 1926, 1925, 1924, 1923, 1921, 1920
1115 HINNEN AVE	2020, 2017, 2014, 2010, 2006, 2005, 2004, 2003, 2001, 2000, 1999, 1996, 1995, 1992, 1991, 1990, 1986, 1985, 1981, 1980, 1976, 1975, 1972, 1970, 1969, 1967, 1966, 1965, 1964, 1963, 1962, 1961, 1960, 1958, 1957, 1956, 1955, 1954, 1952, 1951, 1950, 1949, 1948, 1947, 1946, 1945, 1944, 1942, 1940, 1939, 1938, 1937, 1936, 1935, 1934, 1933, 1932, 1931, 1930, 1929, 1928, 1927, 1926, 1925, 1924, 1923, 1921, 1920
1115 HINNEN AVE	2020, 2017, 2014, 2010, 2006, 2004, 2003, 2001, 2000, 1999, 1996, 1995, 1992, 1991, 1990, 1986, 1985, 1981, 1980, 1976, 1975, 1972, 1971, 1970, 1969, 1967, 1966, 1965, 1964, 1963, 1962, 1961, 1960, 1958, 1957, 1956, 1955, 1954, 1952, 1951, 1950, 1949, 1948, 1947, 1946, 1945, 1944, 1942, 1940, 1939, 1938, 1937, 1936, 1935, 1934, 1933, 1932, 1931, 1930, 1929, 1928, 1927, 1926, 1925, 1924, 1923, 1921, 1920
1115 HINNEN AVE	2020, 2017, 2014, 2006, 2005, 2004, 2003, 2001, 2000, 1999, 1996, 1995, 1992, 1991, 1990, 1986, 1985, 1981, 1980, 1976, 1975, 1972, 1971, 1970, 1969, 1967, 1966, 1965, 1964, 1963, 1962, 1961, 1960, 1958, 1957, 1956, 1955, 1954, 1952, 1951, 1950, 1949, 1948, 1947, 1946, 1945, 1944, 1942, 1940, 1939, 1938, 1937, 1936, 1935, 1934, 1933, 1932, 1931, 1930, 1929, 1928, 1927, 1926, 1925, 1924, 1923, 1921, 1920
1115 HINNEN AVE	2020, 2017, 2010, 2006, 2005, 2004, 2003, 2001, 2000, 1999, 1996, 1995, 1992, 1991, 1990, 1986, 1985, 1981, 1980, 1976, 1975, 1972, 1971, 1970, 1969, 1967, 1966, 1965, 1964, 1963, 1962, 1961, 1960, 1958, 1957, 1956, 1955, 1954, 1952, 1951, 1950, 1949, 1948, 1947, 1946, 1945, 1944, 1942, 1940, 1939, 1938, 1937, 1936, 1935, 1934, 1933, 1932, 1931, 1930, 1929, 1928, 1927, 1926, 1925, 1924, 1923, 1921, 1920
1119 S STIMSON AVE	2020, 2017, 2014, 2010, 2006, 2005, 2004, 2003, 2001, 1999, 1996, 1995, 1992, 1991, 1990, 1986, 1985, 1981, 1980, 1976, 1975, 1972, 1971, 1970, 1969, 1967, 1966, 1965, 1964, 1963, 1962, 1961, 1960, 1958, 1957, 1956, 1955, 1954, 1952, 1951, 1950, 1949, 1948, 1947, 1946, 1945, 1944, 1942, 1940, 1939, 1938, 1937, 1936, 1935, 1934, 1933, 1932, 1931, 1930, 1929, 1928, 1927, 1926, 1925, 1924, 1923, 1921, 1920
1119 STIMSON AVE	2020, 2017, 2014, 2010, 2006, 2005, 2004, 2001, 2000, 1999, 1996, 1995, 1992, 1991, 1990, 1986, 1985, 1981, 1980, 1976, 1975, 1972, 1971, 1970, 1969, 1967, 1966, 1965, 1964, 1963, 1962, 1961, 1960, 1958, 1957, 1956, 1955, 1954, 1952, 1951, 1950, 1949, 1948, 1947, 1946, 1945, 1944, 1942, 1940, 1939, 1938, 1937, 1936, 1935, 1934, 1933, 1932, 1931, 1930, 1929, 1928, 1927, 1926, 1925, 1924, 1923, 1921, 1920
1120 FIELDGATE AVE	2020, 2017, 2014, 2010, 2006, 2005, 2004, 2003, 2001, 1999, 1996, 1995, 1992, 1991, 1990, 1986, 1985, 1981, 1980, 1976, 1975, 1972, 1971, 1970, 1969, 1967, 1966, 1965, 1964, 1963, 1962, 1961, 1960, 1958, 1957, 1956, 1955, 1954, 1952, 1951, 1950, 1949, 1948, 1947, 1946, 1945, 1944, 1942, 1940, 1939, 1938, 1937, 1936, 1935, 1934, 1933, 1932, 1931, 1930, 1929, 1928, 1927, 1926, 1925, 1924, 1923, 1921, 1920

FINDINGS

Address Researched	Address Not Identified in Research Source
1120 FIELDGATE AVE	2020, 2017, 2014, 2010, 2006, 2005, 2004, 2003, 2001, 2000, 1999, 1996, 1992, 1991, 1990, 1986, 1985, 1981, 1980, 1976, 1975, 1972, 1971, 1970, 1969, 1967, 1966, 1965, 1964, 1963, 1962, 1961, 1960, 1958, 1957, 1956, 1955, 1954, 1952, 1951, 1950, 1949, 1948, 1947, 1946, 1945, 1944, 1942, 1940, 1939, 1938, 1937, 1936, 1935, 1934, 1933, 1932, 1931, 1930, 1929, 1928, 1927, 1926, 1925, 1924, 1923, 1921, 1920
1120 FIELDGATE AVE	2020, 2017, 2014, 2010, 2006, 2005, 2004, 2003, 2001, 2000, 1999, 1996, 1995, 1992, 1991, 1990, 1986, 1985, 1981, 1980, 1976, 1975, 1972, 1970, 1969, 1967, 1966, 1965, 1964, 1963, 1962, 1961, 1960, 1958, 1957, 1956, 1955, 1954, 1952, 1951, 1950, 1949, 1948, 1947, 1946, 1945, 1944, 1942, 1940, 1939, 1938, 1937, 1936, 1935, 1934, 1933, 1932, 1931, 1930, 1929, 1928, 1927, 1926, 1925, 1924, 1923, 1921, 1920
1120 FIELDGATE AVE	2017, 2014, 2010, 2006, 2005, 2004, 2003, 2001, 2000, 1999, 1996, 1995, 1992, 1991, 1990, 1986, 1985, 1981, 1980, 1976, 1975, 1972, 1971, 1970, 1969, 1967, 1966, 1965, 1964, 1963, 1962, 1961, 1960, 1958, 1957, 1956, 1955, 1954, 1952, 1951, 1950, 1949, 1948, 1947, 1946, 1945, 1944, 1942, 1940, 1939, 1938, 1937, 1936, 1935, 1934, 1933, 1932, 1931, 1930, 1929, 1928, 1927, 1926, 1925, 1924, 1923, 1921, 1920
1121 BARFORD AVE	2017, 2014, 2010, 2006, 2005, 2004, 2003, 2001, 2000, 1999, 1996, 1995, 1992, 1991, 1990, 1986, 1985, 1981, 1980, 1976, 1975, 1972, 1971, 1970, 1969, 1967, 1966, 1965, 1964, 1963, 1962, 1961, 1960, 1958, 1957, 1956, 1955, 1954, 1952, 1951, 1950, 1949, 1948, 1947, 1946, 1945, 1944, 1942, 1940, 1939, 1938, 1937, 1936, 1935, 1934, 1933, 1932, 1931, 1930, 1929, 1928, 1927, 1926, 1925, 1924, 1923, 1921, 1920
1121 BARFORD AVE	2020, 2017, 2014, 2006, 2005, 2004, 2003, 2001, 2000, 1999, 1996, 1995, 1992, 1991, 1990, 1986, 1985, 1981, 1980, 1976, 1975, 1972, 1971, 1970, 1969, 1967, 1966, 1965, 1964, 1963, 1962, 1961, 1960, 1958, 1957, 1956, 1955, 1954, 1952, 1951, 1950, 1949, 1948, 1947, 1946, 1945, 1944, 1942, 1940, 1939, 1938, 1937, 1936, 1935, 1934, 1933, 1932, 1931, 1930, 1929, 1928, 1927, 1926, 1925, 1924, 1923, 1921, 1920
1121 BARFORD AVE	2020, 2017, 2010, 2006, 2005, 2004, 2003, 2001, 2000, 1999, 1996, 1995, 1992, 1991, 1990, 1986, 1985, 1981, 1980, 1976, 1975, 1972, 1971, 1970, 1969, 1967, 1966, 1965, 1964, 1963, 1962, 1961, 1960, 1958, 1957, 1956, 1955, 1954, 1952, 1951, 1950, 1949, 1948, 1947, 1946, 1945, 1944, 1942, 1940, 1939, 1938, 1937, 1936, 1935, 1934, 1933, 1932, 1931, 1930, 1929, 1928, 1927, 1926, 1925, 1924, 1923, 1921, 1920
1121 BARFORD AVE	2020, 2017, 2014, 2010, 2006, 2004, 2003, 2001, 2000, 1999, 1996, 1995, 1992, 1991, 1990, 1986, 1985, 1981, 1980, 1976, 1975, 1972, 1971, 1970, 1969, 1967, 1966, 1965, 1964, 1963, 1962, 1961, 1960, 1958, 1957, 1956, 1955, 1954, 1952, 1951, 1950, 1949, 1948, 1947, 1946, 1945, 1944, 1942, 1940, 1939, 1938, 1937, 1936, 1935, 1934, 1933, 1932, 1931, 1930, 1929, 1928, 1927, 1926, 1925, 1924, 1923, 1921, 1920
1121 BARFORD AVE	2020, 2017, 2014, 2010, 2006, 2005, 2004, 2003, 2001, 2000, 1999, 1996, 1995, 1992, 1991, 1990, 1986, 1985, 1981, 1980, 1976, 1975, 1972, 1970, 1969, 1967, 1966, 1965, 1964, 1963, 1962, 1961, 1960, 1958, 1957, 1956, 1955, 1954, 1952, 1951, 1950, 1949, 1948, 1947, 1946, 1945, 1944, 1942, 1940, 1939, 1938, 1937, 1936, 1935, 1934, 1933, 1932, 1931, 1930, 1929, 1928, 1927, 1926, 1925, 1924, 1923, 1921, 1920
1121 CHARLEMONT AVE	2020, 2017, 2014, 2010, 2006, 2005, 2004, 2003, 2001, 2000, 1999, 1996, 1995, 1992, 1991, 1990, 1986, 1985, 1981, 1980, 1976, 1975, 1972, 1970, 1969, 1967, 1966, 1965, 1964, 1963, 1962, 1961, 1960, 1958, 1957, 1956, 1955, 1954, 1952, 1951, 1950, 1949, 1948, 1947, 1946, 1945, 1944, 1942, 1940, 1939, 1938, 1937, 1936, 1935, 1934, 1933, 1932, 1931, 1930, 1929, 1928, 1927, 1926, 1925, 1924, 1923, 1921, 1920

FINDINGS

Address Researched	Address Not Identified in Research Source
1121 CHARLEMONT AVE	2020, 2017, 2014, 2010, 2006, 2005, 2004, 2003, 2001, 2000, 1999, 1996, 1992, 1991, 1990, 1986, 1985, 1981, 1980, 1976, 1975, 1972, 1971, 1970, 1969, 1967, 1966, 1965, 1964, 1963, 1962, 1961, 1960, 1958, 1957, 1956, 1955, 1954, 1952, 1951, 1950, 1949, 1948, 1947, 1946, 1945, 1944, 1942, 1940, 1939, 1938, 1937, 1936, 1935, 1934, 1933, 1932, 1931, 1930, 1929, 1928, 1927, 1926, 1925, 1924, 1923, 1921, 1920
1121 CHARLEMONT AVE	2020, 2017, 2014, 2010, 2006, 2005, 2004, 2003, 2001, 1999, 1996, 1995, 1992, 1991, 1990, 1986, 1985, 1981, 1980, 1976, 1975, 1972, 1971, 1970, 1969, 1967, 1966, 1965, 1964, 1963, 1962, 1961, 1960, 1958, 1957, 1956, 1955, 1954, 1952, 1951, 1950, 1949, 1948, 1947, 1946, 1945, 1944, 1942, 1940, 1939, 1938, 1937, 1936, 1935, 1934, 1933, 1932, 1931, 1930, 1929, 1928, 1927, 1926, 1925, 1924, 1923, 1921, 1920
1121 CHARLEMONT AVE	2020, 2017, 2014, 2006, 2005, 2004, 2003, 2001, 2000, 1999, 1996, 1995, 1992, 1991, 1990, 1986, 1985, 1981, 1980, 1976, 1975, 1972, 1971, 1970, 1969, 1967, 1966, 1965, 1964, 1963, 1962, 1961, 1960, 1958, 1957, 1956, 1955, 1954, 1952, 1951, 1950, 1949, 1948, 1947, 1946, 1945, 1944, 1942, 1940, 1939, 1938, 1937, 1936, 1935, 1934, 1933, 1932, 1931, 1930, 1929, 1928, 1927, 1926, 1925, 1924, 1923, 1921, 1920
1121 CHARLEMONT AVE	2020, 2017, 2014, 2010, 2006, 2004, 2003, 2001, 2000, 1999, 1996, 1995, 1992, 1991, 1990, 1986, 1985, 1981, 1980, 1976, 1975, 1972, 1971, 1970, 1969, 1967, 1966, 1965, 1964, 1963, 1962, 1961, 1960, 1958, 1957, 1956, 1955, 1954, 1952, 1951, 1950, 1949, 1948, 1947, 1946, 1945, 1944, 1942, 1940, 1939, 1938, 1937, 1936, 1935, 1934, 1933, 1932, 1931, 1930, 1929, 1928, 1927, 1926, 1925, 1924, 1923, 1921, 1920
1121 CHARLEMONT AVE	2020, 2017, 2010, 2006, 2005, 2004, 2003, 2001, 2000, 1999, 1996, 1995, 1992, 1991, 1990, 1986, 1985, 1981, 1980, 1976, 1975, 1972, 1971, 1970, 1969, 1967, 1966, 1965, 1964, 1963, 1962, 1961, 1960, 1958, 1957, 1956, 1955, 1954, 1952, 1951, 1950, 1949, 1948, 1947, 1946, 1945, 1944, 1942, 1940, 1939, 1938, 1937, 1936, 1935, 1934, 1933, 1932, 1931, 1930, 1929, 1928, 1927, 1926, 1925, 1924, 1923, 1921, 1920
1121 CHARLEMONT AVE	2017, 2014, 2010, 2006, 2005, 2004, 2003, 2001, 2000, 1999, 1996, 1995, 1992, 1991, 1990, 1986, 1985, 1981, 1980, 1976, 1975, 1972, 1971, 1970, 1969, 1967, 1966, 1965, 1964, 1963, 1962, 1961, 1960, 1958, 1957, 1956, 1955, 1954, 1952, 1951, 1950, 1949, 1948, 1947, 1946, 1945, 1944, 1942, 1940, 1939, 1938, 1937, 1936, 1935, 1934, 1933, 1932, 1931, 1930, 1929, 1928, 1927, 1926, 1925, 1924, 1923, 1921, 1920
1121 HINNEN AVE	2017, 2014, 2010, 2006, 2005, 2004, 2003, 2001, 2000, 1999, 1996, 1995, 1992, 1991, 1990, 1986, 1985, 1981, 1980, 1976, 1975, 1972, 1971, 1970, 1969, 1967, 1966, 1965, 1964, 1963, 1962, 1961, 1960, 1958, 1957, 1956, 1955, 1954, 1952, 1951, 1950, 1949, 1948, 1947, 1946, 1945, 1944, 1942, 1940, 1939, 1938, 1937, 1936, 1935, 1934, 1933, 1932, 1931, 1930, 1929, 1928, 1927, 1926, 1925, 1924, 1923, 1921, 1920
1121 HINNEN AVE	2020, 2017, 2010, 2006, 2005, 2004, 2003, 2001, 2000, 1999, 1996, 1995, 1992, 1991, 1990, 1986, 1985, 1981, 1980, 1976, 1975, 1972, 1971, 1970, 1969, 1967, 1966, 1965, 1964, 1963, 1962, 1961, 1960, 1958, 1957, 1956, 1955, 1954, 1952, 1951, 1950, 1949, 1948, 1947, 1946, 1945, 1944, 1942, 1940, 1939, 1938, 1937, 1936, 1935, 1934, 1933, 1932, 1931, 1930, 1929, 1928, 1927, 1926, 1925, 1924, 1923, 1921, 1920
1121 HINNEN AVE	2020, 2017, 2014, 2010, 2006, 2004, 2003, 2001, 2000, 1999, 1996, 1995, 1992, 1991, 1990, 1986, 1985, 1981, 1980, 1976, 1975, 1972, 1971, 1970, 1969, 1967, 1966, 1965, 1964, 1963, 1962, 1961, 1960, 1958, 1957, 1956, 1955, 1954, 1952, 1951, 1950, 1949, 1948, 1947, 1946, 1945, 1944, 1942, 1940, 1939, 1938, 1937, 1936, 1935, 1934, 1933, 1932, 1931, 1930, 1929, 1928, 1927, 1926, 1925, 1924, 1923, 1921, 1920

FINDINGS

Address Researched	Address Not Identified in Research Source
1121 HINNEN AVE	2020, 2017, 2014, 2006, 2005, 2004, 2003, 2001, 2000, 1999, 1996, 1995, 1992, 1991, 1990, 1986, 1985, 1981, 1980, 1976, 1975, 1972, 1971, 1970, 1969, 1967, 1966, 1965, 1964, 1963, 1962, 1961, 1960, 1958, 1957, 1956, 1955, 1954, 1952, 1951, 1950, 1949, 1948, 1947, 1946, 1945, 1944, 1942, 1940, 1939, 1938, 1937, 1936, 1935, 1934, 1933, 1932, 1931, 1930, 1929, 1928, 1927, 1926, 1925, 1924, 1923, 1921, 1920
1121 HINNEN AVE	2020, 2017, 2014, 2010, 2006, 2005, 2004, 2001, 2000, 1999, 1996, 1995, 1992, 1991, 1990, 1986, 1985, 1981, 1980, 1976, 1975, 1972, 1971, 1970, 1969, 1967, 1966, 1965, 1964, 1963, 1962, 1961, 1960, 1958, 1957, 1956, 1955, 1954, 1952, 1951, 1950, 1949, 1948, 1947, 1946, 1945, 1944, 1942, 1940, 1939, 1938, 1937, 1936, 1935, 1934, 1933, 1932, 1931, 1930, 1929, 1928, 1927, 1926, 1925, 1924, 1923, 1921, 1920
1121 HINNEN AVE	2020, 2017, 2014, 2010, 2006, 2005, 2004, 2003, 2001, 1999, 1996, 1995, 1992, 1991, 1990, 1986, 1985, 1981, 1980, 1976, 1975, 1972, 1971, 1970, 1969, 1967, 1966, 1965, 1964, 1963, 1962, 1961, 1960, 1958, 1957, 1956, 1955, 1954, 1952, 1951, 1950, 1949, 1948, 1947, 1946, 1945, 1944, 1942, 1940, 1939, 1938, 1937, 1936, 1935, 1934, 1933, 1932, 1931, 1930, 1929, 1928, 1927, 1926, 1925, 1924, 1923, 1921, 1920
1121 HINNEN AVE	2020, 2017, 2014, 2010, 2006, 2005, 2004, 2003, 2001, 2000, 1999, 1996, 1992, 1991, 1990, 1986, 1985, 1981, 1980, 1976, 1975, 1972, 1971, 1970, 1969, 1967, 1966, 1965, 1964, 1963, 1962, 1961, 1960, 1958, 1957, 1956, 1955, 1954, 1952, 1951, 1950, 1949, 1948, 1947, 1946, 1945, 1944, 1942, 1940, 1939, 1938, 1937, 1936, 1935, 1934, 1933, 1932, 1931, 1930, 1929, 1928, 1927, 1926, 1925, 1924, 1923, 1921, 1920
1121 HINNEN AVE	2020, 2017, 2014, 2010, 2006, 2005, 2004, 2003, 2001, 2000, 1999, 1996, 1995, 1992, 1991, 1990, 1986, 1985, 1981, 1980, 1976, 1975, 1972, 1970, 1969, 1967, 1966, 1965, 1964, 1963, 1962, 1961, 1960, 1958, 1957, 1956, 1955, 1954, 1952, 1951, 1950, 1949, 1948, 1947, 1946, 1945, 1944, 1942, 1940, 1939, 1938, 1937, 1936, 1935, 1934, 1933, 1932, 1931, 1930, 1929, 1928, 1927, 1926, 1925, 1924, 1923, 1921, 1920
1121 HINNEN AVE	2020, 2017, 2014, 2010, 2006, 2005, 2004, 2003, 2001, 2000, 1999, 1996, 1995, 1992, 1991, 1990, 1986, 1985, 1981, 1980, 1976, 1975, 1972, 1971, 1970, 1969, 1967, 1965, 1964, 1963, 1962, 1961, 1960, 1958, 1957, 1956, 1955, 1954, 1952, 1951, 1950, 1949, 1948, 1947, 1946, 1945, 1944, 1942, 1940, 1939, 1938, 1937, 1936, 1935, 1934, 1933, 1932, 1931, 1930, 1929, 1928, 1927, 1926, 1925, 1924, 1923, 1921, 1920
1121 S HINNEN AVE	2020, 2017, 2014, 2010, 2006, 2005, 2004, 2003, 2001, 2000, 1999, 1996, 1995, 1991, 1990, 1986, 1985, 1981, 1980, 1976, 1975, 1972, 1971, 1970, 1969, 1967, 1966, 1965, 1964, 1963, 1962, 1961, 1960, 1958, 1957, 1956, 1955, 1954, 1952, 1951, 1950, 1949, 1948, 1947, 1946, 1945, 1944, 1942, 1940, 1939, 1938, 1937, 1936, 1935, 1934, 1933, 1932, 1931, 1930, 1929, 1928, 1927, 1926, 1925, 1924, 1923, 1921, 1920
1122 STIMSON AVE	2020, 2017, 2014, 2010, 2006, 2005, 2004, 2003, 2001, 2000, 1999, 1996, 1995, 1992, 1991, 1990, 1986, 1985, 1981, 1980, 1976, 1975, 1972, 1971, 1970, 1969, 1967, 1965, 1964, 1963, 1962, 1961, 1960, 1958, 1957, 1956, 1955, 1954, 1952, 1951, 1950, 1949, 1948, 1947, 1946, 1945, 1944, 1942, 1940, 1939, 1938, 1937, 1936, 1935, 1934, 1933, 1932, 1931, 1930, 1929, 1928, 1927, 1926, 1925, 1924, 1923, 1921, 1920
1123 STIMSON AVE	2020, 2017, 2014, 2010, 2006, 2005, 2004, 2003, 2001, 2000, 1999, 1996, 1995, 1992, 1991, 1990, 1986, 1985, 1981, 1980, 1976, 1972, 1971, 1970, 1969, 1967, 1966, 1965, 1964, 1963, 1962, 1961, 1960, 1958, 1957, 1956, 1955, 1954, 1952, 1951, 1950, 1949, 1948, 1947, 1946, 1945, 1944, 1942, 1940, 1939, 1938, 1937, 1936, 1935, 1934, 1933, 1932, 1931, 1930, 1929, 1928, 1927, 1926, 1925, 1924, 1923, 1921, 1920

FINDINGS

Address Researched	Address Not Identified in Research Source
1123 STIMSON AVE	2020, 2017, 2014, 2010, 2006, 2005, 2004, 2001, 2000, 1999, 1996, 1995, 1992, 1991, 1990, 1986, 1985, 1981, 1980, 1976, 1975, 1972, 1971, 1970, 1969, 1967, 1966, 1965, 1964, 1963, 1962, 1961, 1960, 1958, 1957, 1956, 1955, 1954, 1952, 1951, 1950, 1949, 1948, 1947, 1946, 1945, 1944, 1942, 1940, 1939, 1938, 1937, 1936, 1935, 1934, 1933, 1932, 1931, 1930, 1929, 1928, 1927, 1926, 1925, 1924, 1923, 1921, 1920
1125 CHARLEMONT AVE	2020, 2017, 2014, 2010, 2006, 2005, 2004, 2003, 2001, 2000, 1999, 1996, 1992, 1991, 1990, 1986, 1985, 1981, 1980, 1976, 1975, 1972, 1971, 1970, 1969, 1967, 1966, 1965, 1964, 1963, 1962, 1961, 1960, 1958, 1957, 1956, 1955, 1954, 1952, 1951, 1950, 1949, 1948, 1947, 1946, 1945, 1944, 1942, 1940, 1939, 1938, 1937, 1936, 1935, 1934, 1933, 1932, 1931, 1930, 1929, 1928, 1927, 1926, 1925, 1924, 1923, 1921, 1920
1125 CHARLEMONT AVE	2020, 2017, 2014, 2010, 2006, 2005, 2004, 2003, 2001, 2000, 1999, 1996, 1995, 1992, 1991, 1990, 1986, 1985, 1981, 1980, 1976, 1975, 1972, 1970, 1969, 1967, 1966, 1965, 1964, 1963, 1962, 1961, 1960, 1958, 1957, 1956, 1955, 1954, 1952, 1951, 1950, 1949, 1948, 1947, 1946, 1945, 1944, 1942, 1940, 1939, 1938, 1937, 1936, 1935, 1934, 1933, 1932, 1931, 1930, 1929, 1928, 1927, 1926, 1925, 1924, 1923, 1921, 1920
1125 CHARLEMONT AVE	2020, 2017, 2014, 2006, 2005, 2004, 2003, 2001, 2000, 1999, 1996, 1995, 1992, 1991, 1990, 1986, 1985, 1981, 1980, 1976, 1975, 1972, 1971, 1970, 1969, 1967, 1966, 1965, 1964, 1963, 1962, 1961, 1960, 1958, 1957, 1956, 1955, 1954, 1952, 1951, 1950, 1949, 1948, 1947, 1946, 1945, 1944, 1942, 1940, 1939, 1938, 1937, 1936, 1935, 1934, 1933, 1932, 1931, 1930, 1929, 1928, 1927, 1926, 1925, 1924, 1923, 1921, 1920
1125 CHARLEMONT AVE	2020, 2017, 2010, 2006, 2005, 2004, 2003, 2001, 2000, 1999, 1996, 1995, 1992, 1991, 1990, 1986, 1985, 1981, 1980, 1976, 1975, 1972, 1971, 1970, 1969, 1967, 1966, 1965, 1964, 1963, 1962, 1961, 1960, 1958, 1957, 1956, 1955, 1954, 1952, 1951, 1950, 1949, 1948, 1947, 1946, 1945, 1944, 1942, 1940, 1939, 1938, 1937, 1936, 1935, 1934, 1933, 1932, 1931, 1930, 1929, 1928, 1927, 1926, 1925, 1924, 1923, 1921, 1920
1126 FIELDGATE AVE	2020, 2017, 2010, 2006, 2005, 2004, 2003, 2001, 2000, 1999, 1996, 1995, 1992, 1991, 1990, 1986, 1985, 1981, 1980, 1976, 1975, 1972, 1971, 1970, 1969, 1967, 1966, 1965, 1964, 1963, 1962, 1961, 1960, 1958, 1957, 1956, 1955, 1954, 1952, 1951, 1950, 1949, 1948, 1947, 1946, 1945, 1944, 1942, 1940, 1939, 1938, 1937, 1936, 1935, 1934, 1933, 1932, 1931, 1930, 1929, 1928, 1927, 1926, 1925, 1924, 1923, 1921, 1920
1126 FIELDGATE AVE	2017, 2014, 2010, 2006, 2005, 2004, 2003, 2001, 2000, 1999, 1996, 1995, 1992, 1991, 1990, 1986, 1985, 1981, 1980, 1976, 1975, 1972, 1971, 1970, 1969, 1967, 1966, 1965, 1964, 1963, 1962, 1961, 1960, 1958, 1957, 1956, 1955, 1954, 1952, 1951, 1950, 1949, 1948, 1947, 1946, 1945, 1944, 1942, 1940, 1939, 1938, 1937, 1936, 1935, 1934, 1933, 1932, 1931, 1930, 1929, 1928, 1927, 1926, 1925, 1924, 1923, 1921, 1920
1126 FIELDGATE AVE	2020, 2017, 2014, 2006, 2005, 2004, 2003, 2001, 2000, 1999, 1996, 1995, 1992, 1991, 1990, 1986, 1985, 1981, 1980, 1976, 1975, 1972, 1971, 1970, 1969, 1967, 1966, 1965, 1964, 1963, 1962, 1961, 1960, 1958, 1957, 1956, 1955, 1954, 1952, 1951, 1950, 1949, 1948, 1947, 1946, 1945, 1944, 1942, 1940, 1939, 1938, 1937, 1936, 1935, 1934, 1933, 1932, 1931, 1930, 1929, 1928, 1927, 1926, 1925, 1924, 1923, 1921, 1920
1126 FIELDGATE AVE	2020, 2017, 2014, 2010, 2006, 2004, 2003, 2001, 2000, 1999, 1996, 1995, 1992, 1991, 1990, 1986, 1985, 1981, 1980, 1976, 1975, 1972, 1971, 1970, 1969, 1967, 1966, 1965, 1964, 1963, 1962, 1961, 1960, 1958, 1957, 1956, 1955, 1954, 1952, 1951, 1950, 1949, 1948, 1947, 1946, 1945, 1944, 1942, 1940, 1939, 1938, 1937, 1936, 1935, 1934, 1933, 1932, 1931, 1930, 1929, 1928, 1927, 1926, 1925, 1924, 1923, 1921, 1920

FINDINGS

Address Researched	Address Not Identified in Research Source
1126 FIELDGATE AVE	2020, 2017, 2014, 2010, 2006, 2005, 2004, 2003, 2001, 2000, 1999, 1996, 1995, 1992, 1991, 1990, 1986, 1985, 1981, 1980, 1976, 1975, 1972, 1971, 1970, 1969, 1967, 1965, 1964, 1963, 1962, 1961, 1960, 1958, 1957, 1956, 1955, 1954, 1952, 1951, 1950, 1949, 1948, 1947, 1946, 1945, 1944, 1942, 1940, 1939, 1938, 1937, 1936, 1935, 1934, 1933, 1932, 1931, 1930, 1929, 1928, 1927, 1926, 1925, 1924, 1923, 1921, 1920
1126 FIELDGATE AVE	2020, 2017, 2014, 2010, 2006, 2005, 2004, 2003, 2001, 2000, 1999, 1996, 1992, 1991, 1990, 1986, 1985, 1981, 1980, 1976, 1975, 1972, 1971, 1970, 1969, 1967, 1966, 1965, 1964, 1963, 1962, 1961, 1960, 1958, 1957, 1956, 1955, 1954, 1952, 1951, 1950, 1949, 1948, 1947, 1946, 1945, 1944, 1942, 1940, 1939, 1938, 1937, 1936, 1935, 1934, 1933, 1932, 1931, 1930, 1929, 1928, 1927, 1926, 1925, 1924, 1923, 1921, 1920
1126 FIELDGATE AVE	2020, 2017, 2014, 2010, 2006, 2005, 2004, 2003, 2001, 1999, 1996, 1995, 1992, 1991, 1990, 1986, 1985, 1981, 1980, 1976, 1975, 1972, 1971, 1970, 1969, 1967, 1966, 1965, 1964, 1963, 1962, 1961, 1960, 1958, 1957, 1956, 1955, 1954, 1952, 1951, 1950, 1949, 1948, 1947, 1946, 1945, 1944, 1942, 1940, 1939, 1938, 1937, 1936, 1935, 1934, 1933, 1932, 1931, 1930, 1929, 1928, 1927, 1926, 1925, 1924, 1923, 1921, 1920
1126 S FIELDGATE AVE	2020, 2017, 2014, 2010, 2006, 2005, 2004, 2003, 2001, 2000, 1999, 1996, 1995, 1991, 1990, 1986, 1985, 1981, 1980, 1976, 1975, 1972, 1971, 1970, 1969, 1967, 1966, 1965, 1964, 1963, 1962, 1961, 1960, 1958, 1957, 1956, 1955, 1954, 1952, 1951, 1950, 1949, 1948, 1947, 1946, 1945, 1944, 1942, 1940, 1939, 1938, 1937, 1936, 1935, 1934, 1933, 1932, 1931, 1930, 1929, 1928, 1927, 1926, 1925, 1924, 1923, 1921, 1920
1127 BARFORD AVE	2020, 2017, 2014, 2010, 2006, 2005, 2004, 2003, 2001, 2000, 1999, 1996, 1995, 1992, 1991, 1990, 1986, 1985, 1981, 1980, 1976, 1975, 1972, 1970, 1969, 1967, 1966, 1965, 1964, 1963, 1962, 1961, 1960, 1958, 1957, 1956, 1955, 1954, 1952, 1951, 1950, 1949, 1948, 1947, 1946, 1945, 1944, 1942, 1940, 1939, 1938, 1937, 1936, 1935, 1934, 1933, 1932, 1931, 1930, 1929, 1928, 1927, 1926, 1925, 1924, 1923, 1921, 1920
1127 BARFORD AVE	2020, 2017, 2014, 2010, 2006, 2004, 2003, 2001, 2000, 1999, 1996, 1995, 1992, 1991, 1990, 1986, 1985, 1981, 1980, 1976, 1975, 1972, 1971, 1970, 1969, 1967, 1966, 1965, 1964, 1963, 1962, 1961, 1960, 1958, 1957, 1956, 1955, 1954, 1952, 1951, 1950, 1949, 1948, 1947, 1946, 1945, 1944, 1942, 1940, 1939, 1938, 1937, 1936, 1935, 1934, 1933, 1932, 1931, 1930, 1929, 1928, 1927, 1926, 1925, 1924, 1923, 1921, 1920
1127 BARFORD AVE	2017, 2014, 2010, 2006, 2005, 2004, 2003, 2001, 2000, 1999, 1996, 1995, 1992, 1991, 1990, 1986, 1985, 1981, 1980, 1976, 1975, 1972, 1971, 1970, 1969, 1967, 1966, 1965, 1964, 1963, 1962, 1961, 1960, 1958, 1957, 1956, 1955, 1954, 1952, 1951, 1950, 1949, 1948, 1947, 1946, 1945, 1944, 1942, 1940, 1939, 1938, 1937, 1936, 1935, 1934, 1933, 1932, 1931, 1930, 1929, 1928, 1927, 1926, 1925, 1924, 1923, 1921, 1920
1127 BARFORD AVE	2020, 2017, 2014, 2006, 2005, 2004, 2003, 2001, 2000, 1999, 1996, 1995, 1992, 1991, 1990, 1986, 1985, 1981, 1980, 1976, 1975, 1972, 1971, 1970, 1969, 1967, 1966, 1965, 1964, 1963, 1962, 1961, 1960, 1958, 1957, 1956, 1955, 1954, 1952, 1951, 1950, 1949, 1948, 1947, 1946, 1945, 1944, 1942, 1940, 1939, 1938, 1937, 1936, 1935, 1934, 1933, 1932, 1931, 1930, 1929, 1928, 1927, 1926, 1925, 1924, 1923, 1921, 1920
1127 BARFORD AVE	2020, 2017, 2010, 2006, 2005, 2004, 2003, 2001, 2000, 1999, 1996, 1995, 1992, 1991, 1990, 1986, 1985, 1981, 1980, 1976, 1975, 1972, 1971, 1970, 1969, 1967, 1966, 1965, 1964, 1963, 1962, 1961, 1960, 1958, 1957, 1956, 1955, 1954, 1952, 1951, 1950, 1949, 1948, 1947, 1946, 1945, 1944, 1942, 1940, 1939, 1938, 1937, 1936, 1935, 1934, 1933, 1932, 1931, 1930, 1929, 1928, 1927, 1926, 1925, 1924, 1923, 1921, 1920

FINDINGS

Address Researched	Address Not Identified in Research Source
1127 HINNEN AVE	2020, 2017, 2010, 2006, 2005, 2004, 2003, 2001, 2000, 1999, 1996, 1995, 1992, 1991, 1990, 1986, 1985, 1981, 1980, 1976, 1975, 1972, 1971, 1970, 1969, 1967, 1966, 1965, 1964, 1963, 1962, 1961, 1960, 1958, 1957, 1956, 1955, 1954, 1952, 1951, 1950, 1949, 1948, 1947, 1946, 1945, 1944, 1942, 1940, 1939, 1938, 1937, 1936, 1935, 1934, 1933, 1932, 1931, 1930, 1929, 1928, 1927, 1926, 1925, 1924, 1923, 1921, 1920
1127 HINNEN AVE	2020, 2017, 2014, 2006, 2005, 2004, 2003, 2001, 2000, 1999, 1996, 1995, 1992, 1991, 1990, 1986, 1985, 1981, 1980, 1976, 1975, 1972, 1971, 1970, 1969, 1967, 1966, 1965, 1964, 1963, 1962, 1961, 1960, 1958, 1957, 1956, 1955, 1954, 1952, 1951, 1950, 1949, 1948, 1947, 1946, 1945, 1944, 1942, 1940, 1939, 1938, 1937, 1936, 1935, 1934, 1933, 1932, 1931, 1930, 1929, 1928, 1927, 1926, 1925, 1924, 1923, 1921, 1920
1127 HINNEN AVE	2020, 2017, 2014, 2010, 2006, 2004, 2003, 2001, 2000, 1999, 1996, 1995, 1992, 1991, 1990, 1986, 1985, 1981, 1980, 1976, 1975, 1972, 1971, 1970, 1969, 1967, 1966, 1965, 1964, 1963, 1962, 1961, 1960, 1958, 1957, 1956, 1955, 1954, 1952, 1951, 1950, 1949, 1948, 1947, 1946, 1945, 1944, 1942, 1940, 1939, 1938, 1937, 1936, 1935, 1934, 1933, 1932, 1931, 1930, 1929, 1928, 1927, 1926, 1925, 1924, 1923, 1921, 1920
1127 HINNEN AVE	2020, 2017, 2014, 2010, 2006, 2005, 2004, 2003, 2001, 2000, 1999, 1996, 1995, 1992, 1991, 1990, 1986, 1985, 1981, 1980, 1976, 1975, 1972, 1970, 1969, 1967, 1966, 1965, 1964, 1963, 1962, 1961, 1960, 1958, 1957, 1956, 1955, 1954, 1952, 1951, 1950, 1949, 1948, 1947, 1946, 1945, 1944, 1942, 1940, 1939, 1938, 1937, 1936, 1935, 1934, 1933, 1932, 1931, 1930, 1929, 1928, 1927, 1926, 1925, 1924, 1923, 1921, 1920
1127 HINNEN AVE	2020, 2017, 2014, 2010, 2006, 2005, 2004, 2003, 2001, 1999, 1996, 1995, 1992, 1991, 1990, 1986, 1985, 1981, 1980, 1976, 1975, 1972, 1971, 1970, 1969, 1967, 1966, 1965, 1964, 1963, 1962, 1961, 1960, 1958, 1957, 1956, 1955, 1954, 1952, 1951, 1950, 1949, 1948, 1947, 1946, 1945, 1944, 1942, 1940, 1939, 1938, 1937, 1936, 1935, 1934, 1933, 1932, 1931, 1930, 1929, 1928, 1927, 1926, 1925, 1924, 1923, 1921, 1920
1127 HINNEN AVE	2020, 2017, 2014, 2010, 2006, 2005, 2004, 2001, 2000, 1999, 1996, 1995, 1992, 1991, 1990, 1986, 1985, 1981, 1980, 1976, 1975, 1972, 1971, 1970, 1969, 1967, 1966, 1965, 1964, 1963, 1962, 1961, 1960, 1958, 1957, 1956, 1955, 1954, 1952, 1951, 1950, 1949, 1948, 1947, 1946, 1945, 1944, 1942, 1940, 1939, 1938, 1937, 1936, 1935, 1934, 1933, 1932, 1931, 1930, 1929, 1928, 1927, 1926, 1925, 1924, 1923, 1921, 1920
1127 HINNEN AVE	2020, 2017, 2014, 2010, 2006, 2005, 2004, 2003, 2001, 2000, 1999, 1996, 1992, 1991, 1990, 1986, 1985, 1981, 1980, 1976, 1975, 1972, 1971, 1970, 1969, 1967, 1966, 1965, 1964, 1963, 1962, 1961, 1960, 1958, 1957, 1956, 1955, 1954, 1952, 1951, 1950, 1949, 1948, 1947, 1946, 1945, 1944, 1942, 1940, 1939, 1938, 1937, 1936, 1935, 1934, 1933, 1932, 1931, 1930, 1929, 1928, 1927, 1926, 1925, 1924, 1923, 1921, 1920
1127 S HINNEN AVE	2020, 2017, 2014, 2010, 2006, 2005, 2004, 2003, 2001, 2000, 1999, 1996, 1995, 1991, 1990, 1986, 1985, 1981, 1980, 1976, 1975, 1972, 1971, 1970, 1969, 1967, 1966, 1965, 1964, 1963, 1962, 1961, 1960, 1958, 1957, 1956, 1955, 1954, 1952, 1951, 1950, 1949, 1948, 1947, 1946, 1945, 1944, 1942, 1940, 1939, 1938, 1937, 1936, 1935, 1934, 1933, 1932, 1931, 1930, 1929, 1928, 1927, 1926, 1925, 1924, 1923, 1921, 1920
1127 S STIMSON AVE	2020, 2017, 2014, 2010, 2006, 2005, 2004, 2003, 2001, 1999, 1996, 1995, 1992, 1991, 1990, 1986, 1985, 1981, 1980, 1976, 1975, 1972, 1971, 1970, 1969, 1967, 1966, 1965, 1964, 1963, 1962, 1961, 1960, 1958, 1957, 1956, 1955, 1954, 1952, 1951, 1950, 1949, 1948, 1947, 1946, 1945, 1944, 1942, 1940, 1939, 1938, 1937, 1936, 1935, 1934, 1933, 1932, 1931, 1930, 1929, 1928, 1927, 1926, 1925, 1924, 1923, 1921, 1920

FINDINGS

Address Researched	Address Not Identified in Research Source
1127 STIMSON AVE	2020, 2017, 2014, 2010, 2006, 2005, 2004, 2001, 2000, 1999, 1996, 1995, 1992, 1991, 1990, 1986, 1985, 1981, 1980, 1976, 1975, 1972, 1971, 1970, 1969, 1967, 1966, 1965, 1964, 1963, 1962, 1961, 1960, 1958, 1957, 1956, 1955, 1954, 1952, 1951, 1950, 1949, 1948, 1947, 1946, 1945, 1944, 1942, 1940, 1939, 1938, 1937, 1936, 1935, 1934, 1933, 1932, 1931, 1930, 1929, 1928, 1927, 1926, 1925, 1924, 1923, 1921, 1920
1129 STIMSON AVE	2020, 2017, 2014, 2010, 2006, 2005, 2004, 2001, 2000, 1999, 1996, 1995, 1992, 1991, 1990, 1986, 1985, 1981, 1980, 1976, 1975, 1972, 1971, 1970, 1969, 1967, 1966, 1965, 1964, 1963, 1962, 1961, 1960, 1958, 1957, 1956, 1955, 1954, 1952, 1951, 1950, 1949, 1948, 1947, 1946, 1945, 1944, 1942, 1940, 1939, 1938, 1937, 1936, 1935, 1934, 1933, 1932, 1931, 1930, 1929, 1928, 1927, 1926, 1925, 1924, 1923, 1921, 1920
1131 CHARLEMONT AVE	2020, 2017, 2014, 2010, 2006, 2005, 2004, 2003, 2001, 1999, 1996, 1995, 1992, 1991, 1990, 1986, 1985, 1981, 1980, 1976, 1975, 1972, 1971, 1970, 1969, 1967, 1966, 1965, 1964, 1963, 1962, 1961, 1960, 1958, 1957, 1956, 1955, 1954, 1952, 1951, 1950, 1949, 1948, 1947, 1946, 1945, 1944, 1942, 1940, 1939, 1938, 1937, 1936, 1935, 1934, 1933, 1932, 1931, 1930, 1929, 1928, 1927, 1926, 1925, 1924, 1923, 1921, 1920
1131 CHARLEMONT AVE	2020, 2017, 2014, 2010, 2006, 2005, 2004, 2003, 2001, 2000, 1999, 1996, 1992, 1991, 1990, 1986, 1985, 1981, 1980, 1976, 1975, 1972, 1971, 1970, 1969, 1967, 1966, 1965, 1964, 1963, 1962, 1961, 1960, 1958, 1957, 1956, 1955, 1954, 1952, 1951, 1950, 1949, 1948, 1947, 1946, 1945, 1944, 1942, 1940, 1939, 1938, 1937, 1936, 1935, 1934, 1933, 1932, 1931, 1930, 1929, 1928, 1927, 1926, 1925, 1924, 1923, 1921, 1920
1131 CHARLEMONT AVE	2020, 2017, 2014, 2010, 2006, 2005, 2004, 2003, 2001, 2000, 1999, 1996, 1995, 1992, 1991, 1990, 1986, 1985, 1981, 1980, 1976, 1975, 1972, 1970, 1969, 1967, 1966, 1965, 1964, 1963, 1962, 1961, 1960, 1958, 1957, 1956, 1955, 1954, 1952, 1951, 1950, 1949, 1948, 1947, 1946, 1945, 1944, 1942, 1940, 1939, 1938, 1937, 1936, 1935, 1934, 1933, 1932, 1931, 1930, 1929, 1928, 1927, 1926, 1925, 1924, 1923, 1921, 1920
1131 CHARLEMONT AVE	2020, 2017, 2014, 2010, 2006, 2004, 2003, 2001, 2000, 1999, 1996, 1995, 1992, 1991, 1990, 1986, 1985, 1981, 1980, 1976, 1975, 1972, 1971, 1970, 1969, 1967, 1966, 1965, 1964, 1963, 1962, 1961, 1960, 1958, 1957, 1956, 1955, 1954, 1952, 1951, 1950, 1949, 1948, 1947, 1946, 1945, 1944, 1942, 1940, 1939, 1938, 1937, 1936, 1935, 1934, 1933, 1932, 1931, 1930, 1929, 1928, 1927, 1926, 1925, 1924, 1923, 1921, 1920
1131 CHARLEMONT AVE	2020, 2017, 2014, 2006, 2005, 2004, 2003, 2001, 2000, 1999, 1996, 1995, 1992, 1991, 1990, 1986, 1985, 1981, 1980, 1976, 1975, 1972, 1971, 1970, 1969, 1967, 1966, 1965, 1964, 1963, 1962, 1961, 1960, 1958, 1957, 1956, 1955, 1954, 1952, 1951, 1950, 1949, 1948, 1947, 1946, 1945, 1944, 1942, 1940, 1939, 1938, 1937, 1936, 1935, 1934, 1933, 1932, 1931, 1930, 1929, 1928, 1927, 1926, 1925, 1924, 1923, 1921, 1920
1131 CHARLEMONT AVE	2020, 2017, 2010, 2006, 2005, 2004, 2003, 2001, 2000, 1999, 1996, 1995, 1992, 1991, 1990, 1986, 1985, 1981, 1980, 1976, 1975, 1972, 1971, 1970, 1969, 1967, 1966, 1965, 1964, 1963, 1962, 1961, 1960, 1958, 1957, 1956, 1955, 1954, 1952, 1951, 1950, 1949, 1948, 1947, 1946, 1945, 1944, 1942, 1940, 1939, 1938, 1937, 1936, 1935, 1934, 1933, 1932, 1931, 1930, 1929, 1928, 1927, 1926, 1925, 1924, 1923, 1921, 1920
1131 CHARLEMONT AVE	2017, 2014, 2010, 2006, 2005, 2004, 2003, 2001, 2000, 1999, 1996, 1995, 1992, 1991, 1990, 1986, 1985, 1981, 1980, 1976, 1975, 1972, 1971, 1970, 1969, 1967, 1966, 1965, 1964, 1963, 1962, 1961, 1960, 1958, 1957, 1956, 1955, 1954, 1952, 1951, 1950, 1949, 1948, 1947, 1946, 1945, 1944, 1942, 1940, 1939, 1938, 1937, 1936, 1935, 1934, 1933, 1932, 1931, 1930, 1929, 1928, 1927, 1926, 1925, 1924, 1923, 1921, 1920

FINDINGS

Address Researched	Address Not Identified in Research Source
1131 FIELDGATE AVE	2017, 2014, 2010, 2006, 2005, 2004, 2003, 2001, 2000, 1999, 1996, 1995, 1992, 1991, 1990, 1986, 1985, 1981, 1980, 1976, 1975, 1972, 1971, 1970, 1969, 1967, 1966, 1965, 1964, 1963, 1962, 1961, 1960, 1958, 1957, 1956, 1955, 1954, 1952, 1951, 1950, 1949, 1948, 1947, 1946, 1945, 1944, 1942, 1940, 1939, 1938, 1937, 1936, 1935, 1934, 1933, 1932, 1931, 1930, 1929, 1928, 1927, 1926, 1925, 1924, 1923, 1921, 1920
1131 FIELDGATE AVE	2020, 2017, 2010, 2006, 2005, 2004, 2003, 2001, 2000, 1999, 1996, 1995, 1992, 1991, 1990, 1986, 1985, 1981, 1980, 1976, 1975, 1972, 1971, 1970, 1969, 1967, 1966, 1965, 1964, 1963, 1962, 1961, 1960, 1958, 1957, 1956, 1955, 1954, 1952, 1951, 1950, 1949, 1948, 1947, 1946, 1945, 1944, 1942, 1940, 1939, 1938, 1937, 1936, 1935, 1934, 1933, 1932, 1931, 1930, 1929, 1928, 1927, 1926, 1925, 1924, 1923, 1921, 1920
1131 FIELDGATE AVE	2020, 2017, 2014, 2006, 2005, 2004, 2003, 2001, 2000, 1999, 1996, 1995, 1992, 1991, 1990, 1986, 1985, 1981, 1980, 1976, 1975, 1972, 1971, 1970, 1969, 1967, 1966, 1965, 1964, 1963, 1962, 1961, 1960, 1958, 1957, 1956, 1955, 1954, 1952, 1951, 1950, 1949, 1948, 1947, 1946, 1945, 1944, 1942, 1940, 1939, 1938, 1937, 1936, 1935, 1934, 1933, 1932, 1931, 1930, 1929, 1928, 1927, 1926, 1925, 1924, 1923, 1921, 1920
1131 FIELDGATE AVE	2020, 2017, 2014, 2010, 2006, 2004, 2003, 2001, 2000, 1999, 1996, 1995, 1992, 1991, 1990, 1986, 1985, 1981, 1980, 1976, 1975, 1972, 1971, 1970, 1969, 1967, 1966, 1965, 1964, 1963, 1962, 1961, 1960, 1958, 1957, 1956, 1955, 1954, 1952, 1951, 1950, 1949, 1948, 1947, 1946, 1945, 1944, 1942, 1940, 1939, 1938, 1937, 1936, 1935, 1934, 1933, 1932, 1931, 1930, 1929, 1928, 1927, 1926, 1925, 1924, 1923, 1921, 1920
1131 FIELDGATE AVE	2020, 2017, 2014, 2010, 2006, 2005, 2004, 2003, 2001, 1999, 1996, 1995, 1992, 1991, 1990, 1986, 1985, 1981, 1980, 1976, 1975, 1972, 1971, 1970, 1969, 1967, 1966, 1965, 1964, 1963, 1962, 1961, 1960, 1958, 1957, 1956, 1955, 1954, 1952, 1951, 1950, 1949, 1948, 1947, 1946, 1945, 1944, 1942, 1940, 1939, 1938, 1937, 1936, 1935, 1934, 1933, 1932, 1931, 1930, 1929, 1928, 1927, 1926, 1925, 1924, 1923, 1921, 1920
1131 S CHARLEMONT AVE	2020, 2017, 2014, 2010, 2006, 2005, 2004, 2003, 2001, 2000, 1999, 1996, 1995, 1991, 1990, 1986, 1985, 1981, 1980, 1976, 1975, 1972, 1971, 1970, 1969, 1967, 1966, 1965, 1964, 1963, 1962, 1961, 1960, 1958, 1957, 1956, 1955, 1954, 1952, 1951, 1950, 1949, 1948, 1947, 1946, 1945, 1944, 1942, 1940, 1939, 1938, 1937, 1936, 1935, 1934, 1933, 1932, 1931, 1930, 1929, 1928, 1927, 1926, 1925, 1924, 1923, 1921, 1920
1131 S STIMSON AVE	2020, 2017, 2014, 2010, 2006, 2005, 2004, 2003, 2001, 1999, 1996, 1995, 1992, 1991, 1990, 1986, 1985, 1981, 1980, 1976, 1975, 1972, 1971, 1970, 1969, 1967, 1966, 1965, 1964, 1963, 1962, 1961, 1960, 1958, 1957, 1956, 1955, 1954, 1952, 1951, 1950, 1949, 1948, 1947, 1946, 1945, 1944, 1942, 1940, 1939, 1938, 1937, 1936, 1935, 1934, 1933, 1932, 1931, 1930, 1929, 1928, 1927, 1926, 1925, 1924, 1923, 1921, 1920
1131 STIMSON AVE	2020, 2017, 2014, 2010, 2006, 2005, 2004, 2001, 2000, 1999, 1996, 1995, 1992, 1991, 1990, 1986, 1985, 1981, 1980, 1976, 1975, 1972, 1971, 1970, 1969, 1967, 1966, 1965, 1964, 1963, 1962, 1961, 1960, 1958, 1957, 1956, 1955, 1954, 1952, 1951, 1950, 1949, 1948, 1947, 1946, 1945, 1944, 1942, 1940, 1939, 1938, 1937, 1936, 1935, 1934, 1933, 1932, 1931, 1930, 1929, 1928, 1927, 1926, 1925, 1924, 1923, 1921, 1920
1132 CHARLEMONT AVE	2020, 2017, 2014, 2010, 2006, 2005, 2004, 2003, 2001, 1999, 1996, 1995, 1992, 1991, 1990, 1986, 1985, 1981, 1980, 1976, 1975, 1972, 1971, 1970, 1969, 1967, 1966, 1965, 1964, 1963, 1962, 1961, 1960, 1958, 1957, 1956, 1955, 1954, 1952, 1951, 1950, 1949, 1948, 1947, 1946, 1945, 1944, 1942, 1940, 1939, 1938, 1937, 1936, 1935, 1934, 1933, 1932, 1931, 1930, 1929, 1928, 1927, 1926, 1925, 1924, 1923, 1921, 1920

FINDINGS

Address Researched	Address Not Identified in Research Source
1132 CHARLEMONT AVE	2020, 2017, 2014, 2010, 2006, 2005, 2004, 2003, 2001, 2000, 1999, 1996, 1992, 1991, 1990, 1986, 1985, 1981, 1980, 1976, 1975, 1972, 1971, 1970, 1969, 1967, 1966, 1965, 1964, 1963, 1962, 1961, 1960, 1958, 1957, 1956, 1955, 1954, 1952, 1951, 1950, 1949, 1948, 1947, 1946, 1945, 1944, 1942, 1940, 1939, 1938, 1937, 1936, 1935, 1934, 1933, 1932, 1931, 1930, 1929, 1928, 1927, 1926, 1925, 1924, 1923, 1921, 1920
1132 CHARLEMONT AVE	2020, 2017, 2014, 2010, 2006, 2005, 2004, 2003, 2001, 2000, 1999, 1996, 1995, 1992, 1991, 1990, 1986, 1985, 1981, 1980, 1976, 1975, 1972, 1970, 1969, 1967, 1966, 1965, 1964, 1963, 1962, 1961, 1960, 1958, 1957, 1956, 1955, 1954, 1952, 1951, 1950, 1949, 1948, 1947, 1946, 1945, 1944, 1942, 1940, 1939, 1938, 1937, 1936, 1935, 1934, 1933, 1932, 1931, 1930, 1929, 1928, 1927, 1926, 1925, 1924, 1923, 1921, 1920
1132 CHARLEMONT AVE	2020, 2017, 2014, 2010, 2006, 2004, 2003, 2001, 2000, 1999, 1996, 1995, 1992, 1991, 1990, 1986, 1985, 1981, 1980, 1976, 1975, 1972, 1971, 1970, 1969, 1967, 1966, 1965, 1964, 1963, 1962, 1961, 1960, 1958, 1957, 1956, 1955, 1954, 1952, 1951, 1950, 1949, 1948, 1947, 1946, 1945, 1944, 1942, 1940, 1939, 1938, 1937, 1936, 1935, 1934, 1933, 1932, 1931, 1930, 1929, 1928, 1927, 1926, 1925, 1924, 1923, 1921, 1920
1132 CHARLEMONT AVE	2020, 2017, 2014, 2006, 2005, 2004, 2003, 2001, 2000, 1999, 1996, 1995, 1992, 1991, 1990, 1986, 1985, 1981, 1980, 1976, 1975, 1972, 1971, 1970, 1969, 1967, 1966, 1965, 1964, 1963, 1962, 1961, 1960, 1958, 1957, 1956, 1955, 1954, 1952, 1951, 1950, 1949, 1948, 1947, 1946, 1945, 1944, 1942, 1940, 1939, 1938, 1937, 1936, 1935, 1934, 1933, 1932, 1931, 1930, 1929, 1928, 1927, 1926, 1925, 1924, 1923, 1921, 1920
1132 CHARLEMONT AVE	2020, 2017, 2010, 2006, 2005, 2004, 2003, 2001, 2000, 1999, 1996, 1995, 1992, 1991, 1990, 1986, 1985, 1981, 1980, 1976, 1975, 1972, 1971, 1970, 1969, 1967, 1966, 1965, 1964, 1963, 1962, 1961, 1960, 1958, 1957, 1956, 1955, 1954, 1952, 1951, 1950, 1949, 1948, 1947, 1946, 1945, 1944, 1942, 1940, 1939, 1938, 1937, 1936, 1935, 1934, 1933, 1932, 1931, 1930, 1929, 1928, 1927, 1926, 1925, 1924, 1923, 1921, 1920
1132 CHARLEMONT AVE	2017, 2014, 2010, 2006, 2005, 2004, 2003, 2001, 2000, 1999, 1996, 1995, 1992, 1991, 1990, 1986, 1985, 1981, 1980, 1976, 1975, 1972, 1971, 1970, 1969, 1967, 1966, 1965, 1964, 1963, 1962, 1961, 1960, 1958, 1957, 1956, 1955, 1954, 1952, 1951, 1950, 1949, 1948, 1947, 1946, 1945, 1944, 1942, 1940, 1939, 1938, 1937, 1936, 1935, 1934, 1933, 1932, 1931, 1930, 1929, 1928, 1927, 1926, 1925, 1924, 1923, 1921, 1920
1132 FIELDGATE AVE	2017, 2014, 2010, 2006, 2005, 2004, 2003, 2001, 2000, 1999, 1996, 1995, 1992, 1991, 1990, 1986, 1985, 1981, 1980, 1976, 1975, 1972, 1971, 1970, 1969, 1967, 1966, 1965, 1964, 1963, 1962, 1961, 1960, 1958, 1957, 1956, 1955, 1954, 1952, 1951, 1950, 1949, 1948, 1947, 1946, 1945, 1944, 1942, 1940, 1939, 1938, 1937, 1936, 1935, 1934, 1933, 1932, 1931, 1930, 1929, 1928, 1927, 1926, 1925, 1924, 1923, 1921, 1920
1132 FIELDGATE AVE	2020, 2017, 2010, 2006, 2005, 2004, 2003, 2001, 2000, 1999, 1996, 1995, 1992, 1991, 1990, 1986, 1985, 1981, 1980, 1976, 1975, 1972, 1971, 1970, 1969, 1967, 1966, 1965, 1964, 1963, 1962, 1961, 1960, 1958, 1957, 1956, 1955, 1954, 1952, 1951, 1950, 1949, 1948, 1947, 1946, 1945, 1944, 1942, 1940, 1939, 1938, 1937, 1936, 1935, 1934, 1933, 1932, 1931, 1930, 1929, 1928, 1927, 1926, 1925, 1924, 1923, 1921, 1920
1132 FIELDGATE AVE	2020, 2017, 2014, 2010, 2006, 2004, 2003, 2001, 2000, 1999, 1996, 1995, 1992, 1991, 1990, 1986, 1985, 1981, 1980, 1976, 1975, 1972, 1971, 1970, 1969, 1967, 1966, 1965, 1964, 1963, 1962, 1961, 1960, 1958, 1957, 1956, 1955, 1954, 1952, 1951, 1950, 1949, 1948, 1947, 1946, 1945, 1944, 1942, 1940, 1939, 1938, 1937, 1936, 1935, 1934, 1933, 1932, 1931, 1930, 1929, 1928, 1927, 1926, 1925, 1924, 1923, 1921, 1920

FINDINGS

Address Researched	Address Not Identified in Research Source
1132 FIELDGATE AVE	2020, 2017, 2014, 2010, 2006, 2005, 2004, 2003, 2001, 2000, 1999, 1996, 1995, 1992, 1991, 1990, 1986, 1985, 1981, 1980, 1976, 1975, 1972, 1971, 1970, 1969, 1967, 1965, 1964, 1963, 1962, 1961, 1960, 1958, 1957, 1956, 1955, 1954, 1952, 1951, 1950, 1949, 1948, 1947, 1946, 1945, 1944, 1942, 1940, 1939, 1938, 1937, 1936, 1935, 1934, 1933, 1932, 1931, 1930, 1929, 1928, 1927, 1926, 1925, 1924, 1923, 1921, 1920
1132 FIELDGATE AVE	2020, 2017, 2014, 2010, 2006, 2005, 2004, 2003, 2001, 2000, 1999, 1996, 1992, 1991, 1990, 1986, 1985, 1981, 1980, 1976, 1975, 1972, 1971, 1970, 1969, 1967, 1966, 1965, 1964, 1963, 1962, 1961, 1960, 1958, 1957, 1956, 1955, 1954, 1952, 1951, 1950, 1949, 1948, 1947, 1946, 1945, 1944, 1942, 1940, 1939, 1938, 1937, 1936, 1935, 1934, 1933, 1932, 1931, 1930, 1929, 1928, 1927, 1926, 1925, 1924, 1923, 1921, 1920
1132 FIELDGATE AVE	2020, 2017, 2014, 2010, 2006, 2005, 2004, 2003, 2001, 1999, 1996, 1995, 1992, 1991, 1990, 1986, 1985, 1981, 1980, 1976, 1975, 1972, 1971, 1970, 1969, 1967, 1966, 1965, 1964, 1963, 1962, 1961, 1960, 1958, 1957, 1956, 1955, 1954, 1952, 1951, 1950, 1949, 1948, 1947, 1946, 1945, 1944, 1942, 1940, 1939, 1938, 1937, 1936, 1935, 1934, 1933, 1932, 1931, 1930, 1929, 1928, 1927, 1926, 1925, 1924, 1923, 1921, 1920
1132 S FIELDGATE AVE	2020, 2017, 2014, 2010, 2006, 2005, 2004, 2003, 2001, 2000, 1999, 1996, 1995, 1991, 1990, 1986, 1985, 1981, 1980, 1976, 1975, 1972, 1971, 1970, 1969, 1967, 1966, 1965, 1964, 1963, 1962, 1961, 1960, 1958, 1957, 1956, 1955, 1954, 1952, 1951, 1950, 1949, 1948, 1947, 1946, 1945, 1944, 1942, 1940, 1939, 1938, 1937, 1936, 1935, 1934, 1933, 1932, 1931, 1930, 1929, 1928, 1927, 1926, 1925, 1924, 1923, 1921, 1920
1133 BARFORD AVE	2020, 2017, 2014, 2010, 2006, 2005, 2004, 2003, 2001, 2000, 1999, 1996, 1995, 1992, 1991, 1990, 1986, 1985, 1981, 1980, 1976, 1975, 1972, 1970, 1969, 1967, 1966, 1965, 1964, 1963, 1962, 1961, 1960, 1958, 1957, 1956, 1955, 1954, 1952, 1951, 1950, 1949, 1948, 1947, 1946, 1945, 1944, 1942, 1940, 1939, 1938, 1937, 1936, 1935, 1934, 1933, 1932, 1931, 1930, 1929, 1928, 1927, 1926, 1925, 1924, 1923, 1921, 1920
1133 BARFORD AVE	2020, 2017, 2014, 2010, 2006, 2005, 2004, 2003, 2001, 2000, 1999, 1996, 1992, 1991, 1990, 1986, 1985, 1981, 1980, 1976, 1975, 1972, 1971, 1970, 1969, 1967, 1966, 1965, 1964, 1963, 1962, 1961, 1960, 1958, 1957, 1956, 1955, 1954, 1952, 1951, 1950, 1949, 1948, 1947, 1946, 1945, 1944, 1942, 1940, 1939, 1938, 1937, 1936, 1935, 1934, 1933, 1932, 1931, 1930, 1929, 1928, 1927, 1926, 1925, 1924, 1923, 1921, 1920
1133 BARFORD AVE	2020, 2017, 2014, 2010, 2006, 2004, 2003, 2001, 2000, 1999, 1996, 1995, 1992, 1991, 1990, 1986, 1985, 1981, 1980, 1976, 1975, 1972, 1971, 1970, 1969, 1967, 1966, 1965, 1964, 1963, 1962, 1961, 1960, 1958, 1957, 1956, 1955, 1954, 1952, 1951, 1950, 1949, 1948, 1947, 1946, 1945, 1944, 1942, 1940, 1939, 1938, 1937, 1936, 1935, 1934, 1933, 1932, 1931, 1930, 1929, 1928, 1927, 1926, 1925, 1924, 1923, 1921, 1920
1133 BARFORD AVE	2020, 2017, 2014, 2006, 2005, 2004, 2003, 2001, 2000, 1999, 1996, 1995, 1992, 1991, 1990, 1986, 1985, 1981, 1980, 1976, 1975, 1972, 1971, 1970, 1969, 1967, 1966, 1965, 1964, 1963, 1962, 1961, 1960, 1958, 1957, 1956, 1955, 1954, 1952, 1951, 1950, 1949, 1948, 1947, 1946, 1945, 1944, 1942, 1940, 1939, 1938, 1937, 1936, 1935, 1934, 1933, 1932, 1931, 1930, 1929, 1928, 1927, 1926, 1925, 1924, 1923, 1921, 1920
1133 BARFORD AVE	2020, 2017, 2010, 2006, 2005, 2004, 2003, 2001, 2000, 1999, 1996, 1995, 1992, 1991, 1990, 1986, 1985, 1981, 1980, 1976, 1975, 1972, 1971, 1970, 1969, 1967, 1966, 1965, 1964, 1963, 1962, 1961, 1960, 1958, 1957, 1956, 1955, 1954, 1952, 1951, 1950, 1949, 1948, 1947, 1946, 1945, 1944, 1942, 1940, 1939, 1938, 1937, 1936, 1935, 1934, 1933, 1932, 1931, 1930, 1929, 1928, 1927, 1926, 1925, 1924, 1923, 1921, 1920

FINDINGS

Address Researched	Address Not Identified in Research Source
1133 BARFORD AVE	2017, 2014, 2010, 2006, 2005, 2004, 2003, 2001, 2000, 1999, 1996, 1995, 1992, 1991, 1990, 1986, 1985, 1981, 1980, 1976, 1975, 1972, 1971, 1970, 1969, 1967, 1966, 1965, 1964, 1963, 1962, 1961, 1960, 1958, 1957, 1956, 1955, 1954, 1952, 1951, 1950, 1949, 1948, 1947, 1946, 1945, 1944, 1942, 1940, 1939, 1938, 1937, 1936, 1935, 1934, 1933, 1932, 1931, 1930, 1929, 1928, 1927, 1926, 1925, 1924, 1923, 1921, 1920
1133 HINNEN AVE	2017, 2014, 2010, 2006, 2005, 2004, 2003, 2001, 2000, 1999, 1996, 1995, 1992, 1991, 1990, 1986, 1985, 1981, 1980, 1976, 1975, 1972, 1971, 1970, 1969, 1967, 1966, 1965, 1964, 1963, 1962, 1961, 1960, 1958, 1957, 1956, 1955, 1954, 1952, 1951, 1950, 1949, 1948, 1947, 1946, 1945, 1944, 1942, 1940, 1939, 1938, 1937, 1936, 1935, 1934, 1933, 1932, 1931, 1930, 1929, 1928, 1927, 1926, 1925, 1924, 1923, 1921, 1920
1133 HINNEN AVE	2020, 2017, 2010, 2006, 2005, 2004, 2003, 2001, 2000, 1999, 1996, 1995, 1992, 1991, 1990, 1986, 1985, 1981, 1980, 1976, 1975, 1972, 1971, 1970, 1969, 1967, 1966, 1965, 1964, 1963, 1962, 1961, 1960, 1958, 1957, 1956, 1955, 1954, 1952, 1951, 1950, 1949, 1948, 1947, 1946, 1945, 1944, 1942, 1940, 1939, 1938, 1937, 1936, 1935, 1934, 1933, 1932, 1931, 1930, 1929, 1928, 1927, 1926, 1925, 1924, 1923, 1921, 1920
1133 HINNEN AVE	2020, 2017, 2014, 2006, 2005, 2004, 2003, 2001, 2000, 1999, 1996, 1995, 1992, 1991, 1990, 1986, 1985, 1981, 1980, 1976, 1975, 1972, 1971, 1970, 1969, 1967, 1966, 1965, 1964, 1963, 1962, 1961, 1960, 1958, 1957, 1956, 1955, 1954, 1952, 1951, 1950, 1949, 1948, 1947, 1946, 1945, 1944, 1942, 1940, 1939, 1938, 1937, 1936, 1935, 1934, 1933, 1932, 1931, 1930, 1929, 1928, 1927, 1926, 1925, 1924, 1923, 1921, 1920
1133 HINNEN AVE	2020, 2017, 2014, 2010, 2006, 2004, 2003, 2001, 2000, 1999, 1996, 1995, 1992, 1991, 1990, 1986, 1985, 1981, 1980, 1976, 1975, 1972, 1971, 1970, 1969, 1967, 1966, 1965, 1964, 1963, 1962, 1961, 1960, 1958, 1957, 1956, 1955, 1954, 1952, 1951, 1950, 1949, 1948, 1947, 1946, 1945, 1944, 1942, 1940, 1939, 1938, 1937, 1936, 1935, 1934, 1933, 1932, 1931, 1930, 1929, 1928, 1927, 1926, 1925, 1924, 1923, 1921, 1920
1133 HINNEN AVE	2020, 2017, 2014, 2010, 2006, 2005, 2004, 2003, 2001, 1999, 1996, 1995, 1992, 1991, 1990, 1986, 1985, 1981, 1980, 1976, 1975, 1972, 1971, 1970, 1969, 1967, 1966, 1965, 1964, 1963, 1962, 1961, 1960, 1958, 1957, 1956, 1955, 1954, 1952, 1951, 1950, 1949, 1948, 1947, 1946, 1945, 1944, 1942, 1940, 1939, 1938, 1937, 1936, 1935, 1934, 1933, 1932, 1931, 1930, 1929, 1928, 1927, 1926, 1925, 1924, 1923, 1921, 1920
1133 HINNEN AVE	2020, 2017, 2014, 2010, 2006, 2005, 2004, 2001, 2000, 1999, 1996, 1995, 1992, 1991, 1990, 1986, 1985, 1981, 1980, 1976, 1975, 1972, 1971, 1970, 1969, 1967, 1966, 1965, 1964, 1963, 1962, 1961, 1960, 1958, 1957, 1956, 1955, 1954, 1952, 1951, 1950, 1949, 1948, 1947, 1946, 1945, 1944, 1942, 1940, 1939, 1938, 1937, 1936, 1935, 1934, 1933, 1932, 1931, 1930, 1929, 1928, 1927, 1926, 1925, 1924, 1923, 1921, 1920
1133 HINNEN AVE	2020, 2017, 2014, 2010, 2006, 2005, 2004, 2003, 2001, 2000, 1999, 1996, 1992, 1991, 1990, 1986, 1985, 1981, 1980, 1976, 1975, 1972, 1971, 1970, 1969, 1967, 1966, 1965, 1964, 1963, 1962, 1961, 1960, 1958, 1957, 1956, 1955, 1954, 1952, 1951, 1950, 1949, 1948, 1947, 1946, 1945, 1944, 1942, 1940, 1939, 1938, 1937, 1936, 1935, 1934, 1933, 1932, 1931, 1930, 1929, 1928, 1927, 1926, 1925, 1924, 1923, 1921, 1920
1133 HINNEN AVE	2020, 2017, 2014, 2010, 2006, 2005, 2004, 2003, 2001, 2000, 1999, 1996, 1995, 1992, 1991, 1990, 1986, 1985, 1981, 1980, 1976, 1975, 1972, 1970, 1969, 1967, 1966, 1965, 1964, 1963, 1962, 1961, 1960, 1958, 1957, 1956, 1955, 1954, 1952, 1951, 1950, 1949, 1948, 1947, 1946, 1945, 1944, 1942, 1940, 1939, 1938, 1937, 1936, 1935, 1934, 1933, 1932, 1931, 1930, 1929, 1928, 1927, 1926, 1925, 1924, 1923, 1921, 1920

FINDINGS

Address Researched	Address Not Identified in Research Source
1133 HINNEN AVE	2020, 2017, 2014, 2010, 2006, 2005, 2004, 2003, 2001, 2000, 1999, 1996, 1995, 1992, 1991, 1990, 1986, 1985, 1981, 1980, 1976, 1975, 1972, 1971, 1970, 1969, 1967, 1965, 1964, 1963, 1962, 1961, 1960, 1958, 1957, 1956, 1955, 1954, 1952, 1951, 1950, 1949, 1948, 1947, 1946, 1945, 1944, 1942, 1940, 1939, 1938, 1937, 1936, 1935, 1934, 1933, 1932, 1931, 1930, 1929, 1928, 1927, 1926, 1925, 1924, 1923, 1921, 1920
1137 CHARLEMONT AVE	2020, 2017, 2014, 2010, 2006, 2005, 2004, 2003, 2001, 2000, 1999, 1996, 1995, 1992, 1991, 1990, 1986, 1985, 1981, 1980, 1976, 1975, 1972, 1970, 1969, 1967, 1966, 1965, 1964, 1963, 1962, 1961, 1960, 1958, 1957, 1956, 1955, 1954, 1952, 1951, 1950, 1949, 1948, 1947, 1946, 1945, 1944, 1942, 1940, 1939, 1938, 1937, 1936, 1935, 1934, 1933, 1932, 1931, 1930, 1929, 1928, 1927, 1926, 1925, 1924, 1923, 1921, 1920
1137 CHARLEMONT AVE	2020, 2017, 2014, 2010, 2006, 2005, 2004, 2003, 2001, 2000, 1999, 1996, 1992, 1991, 1990, 1986, 1985, 1981, 1980, 1976, 1975, 1972, 1971, 1970, 1969, 1967, 1966, 1965, 1964, 1963, 1962, 1961, 1960, 1958, 1957, 1956, 1955, 1954, 1952, 1951, 1950, 1949, 1948, 1947, 1946, 1945, 1944, 1942, 1940, 1939, 1938, 1937, 1936, 1935, 1934, 1933, 1932, 1931, 1930, 1929, 1928, 1927, 1926, 1925, 1924, 1923, 1921, 1920
1137 CHARLEMONT AVE	2020, 2017, 2014, 2010, 2006, 2005, 2004, 2003, 2001, 1999, 1996, 1995, 1992, 1991, 1990, 1986, 1985, 1981, 1980, 1976, 1975, 1972, 1971, 1970, 1969, 1967, 1966, 1965, 1964, 1963, 1962, 1961, 1960, 1958, 1957, 1956, 1955, 1954, 1952, 1951, 1950, 1949, 1948, 1947, 1946, 1945, 1944, 1942, 1940, 1939, 1938, 1937, 1936, 1935, 1934, 1933, 1932, 1931, 1930, 1929, 1928, 1927, 1926, 1925, 1924, 1923, 1921, 1920
1137 CHARLEMONT AVE	2020, 2017, 2014, 2010, 2006, 2004, 2003, 2001, 2000, 1999, 1996, 1995, 1992, 1991, 1990, 1986, 1985, 1981, 1980, 1976, 1975, 1972, 1971, 1970, 1969, 1967, 1966, 1965, 1964, 1963, 1962, 1961, 1960, 1958, 1957, 1956, 1955, 1954, 1952, 1951, 1950, 1949, 1948, 1947, 1946, 1945, 1944, 1942, 1940, 1939, 1938, 1937, 1936, 1935, 1934, 1933, 1932, 1931, 1930, 1929, 1928, 1927, 1926, 1925, 1924, 1923, 1921, 1920
1137 CHARLEMONT AVE	2020, 2017, 2014, 2006, 2005, 2004, 2003, 2001, 2000, 1999, 1996, 1995, 1992, 1991, 1990, 1986, 1985, 1981, 1980, 1976, 1975, 1972, 1971, 1970, 1969, 1967, 1966, 1965, 1964, 1963, 1962, 1961, 1960, 1958, 1957, 1956, 1955, 1954, 1952, 1951, 1950, 1949, 1948, 1947, 1946, 1945, 1944, 1942, 1940, 1939, 1938, 1937, 1936, 1935, 1934, 1933, 1932, 1931, 1930, 1929, 1928, 1927, 1926, 1925, 1924, 1923, 1921, 1920
1137 CHARLEMONT AVE	2020, 2017, 2010, 2006, 2005, 2004, 2003, 2001, 2000, 1999, 1996, 1995, 1992, 1991, 1990, 1986, 1985, 1981, 1980, 1976, 1975, 1972, 1971, 1970, 1969, 1967, 1966, 1965, 1964, 1963, 1962, 1961, 1960, 1958, 1957, 1956, 1955, 1954, 1952, 1951, 1950, 1949, 1948, 1947, 1946, 1945, 1944, 1942, 1940, 1939, 1938, 1937, 1936, 1935, 1934, 1933, 1932, 1931, 1930, 1929, 1928, 1927, 1926, 1925, 1924, 1923, 1921, 1920
1137 CHARLEMONT AVE	2017, 2014, 2010, 2006, 2005, 2004, 2003, 2001, 2000, 1999, 1996, 1995, 1992, 1991, 1990, 1986, 1985, 1981, 1980, 1976, 1975, 1972, 1971, 1970, 1969, 1967, 1966, 1965, 1964, 1963, 1962, 1961, 1960, 1958, 1957, 1956, 1955, 1954, 1952, 1951, 1950, 1949, 1948, 1947, 1946, 1945, 1944, 1942, 1940, 1939, 1938, 1937, 1936, 1935, 1934, 1933, 1932, 1931, 1930, 1929, 1928, 1927, 1926, 1925, 1924, 1923, 1921, 1920
1137 HINNEN AVE	2017, 2014, 2010, 2006, 2005, 2004, 2003, 2001, 2000, 1999, 1996, 1995, 1992, 1991, 1990, 1986, 1985, 1981, 1980, 1976, 1975, 1972, 1971, 1970, 1969, 1967, 1966, 1965, 1964, 1963, 1962, 1961, 1960, 1958, 1957, 1956, 1955, 1954, 1952, 1951, 1950, 1949, 1948, 1947, 1946, 1945, 1944, 1942, 1940, 1939, 1938, 1937, 1936, 1935, 1934, 1933, 1932, 1931, 1930, 1929, 1928, 1927, 1926, 1925, 1924, 1923, 1921, 1920

FINDINGS

Address Researched	Address Not Identified in Research Source
1137 HINNEN AVE	2020, 2017, 2010, 2006, 2005, 2004, 2003, 2001, 2000, 1999, 1996, 1995, 1992, 1991, 1990, 1986, 1985, 1981, 1980, 1976, 1975, 1972, 1971, 1970, 1969, 1967, 1966, 1965, 1964, 1963, 1962, 1961, 1960, 1958, 1957, 1956, 1955, 1954, 1952, 1951, 1950, 1949, 1948, 1947, 1946, 1945, 1944, 1942, 1940, 1939, 1938, 1937, 1936, 1935, 1934, 1933, 1932, 1931, 1930, 1929, 1928, 1927, 1926, 1925, 1924, 1923, 1921, 1920
1137 HINNEN AVE	2020, 2017, 2014, 2006, 2005, 2004, 2003, 2001, 2000, 1999, 1996, 1995, 1992, 1991, 1990, 1986, 1985, 1981, 1980, 1976, 1975, 1972, 1971, 1970, 1969, 1967, 1966, 1965, 1964, 1963, 1962, 1961, 1960, 1958, 1957, 1956, 1955, 1954, 1952, 1951, 1950, 1949, 1948, 1947, 1946, 1945, 1944, 1942, 1940, 1939, 1938, 1937, 1936, 1935, 1934, 1933, 1932, 1931, 1930, 1929, 1928, 1927, 1926, 1925, 1924, 1923, 1921, 1920
1137 HINNEN AVE	2020, 2017, 2014, 2010, 2006, 2005, 2004, 2001, 2000, 1999, 1996, 1995, 1992, 1991, 1990, 1986, 1985, 1981, 1980, 1976, 1975, 1972, 1971, 1970, 1969, 1967, 1966, 1965, 1964, 1963, 1962, 1961, 1960, 1958, 1957, 1956, 1955, 1954, 1952, 1951, 1950, 1949, 1948, 1947, 1946, 1945, 1944, 1942, 1940, 1939, 1938, 1937, 1936, 1935, 1934, 1933, 1932, 1931, 1930, 1929, 1928, 1927, 1926, 1925, 1924, 1923, 1921, 1920
1137 HINNEN AVE	2020, 2017, 2014, 2010, 2006, 2005, 2004, 2003, 2001, 1999, 1996, 1995, 1992, 1991, 1990, 1986, 1985, 1981, 1980, 1976, 1975, 1972, 1971, 1970, 1969, 1967, 1966, 1965, 1964, 1963, 1962, 1961, 1960, 1958, 1957, 1956, 1955, 1954, 1952, 1951, 1950, 1949, 1948, 1947, 1946, 1945, 1944, 1942, 1940, 1939, 1938, 1937, 1936, 1935, 1934, 1933, 1932, 1931, 1930, 1929, 1928, 1927, 1926, 1925, 1924, 1923, 1921, 1920
1137 HINNEN AVE	2020, 2017, 2014, 2010, 2006, 2005, 2004, 2003, 2001, 2000, 1999, 1996, 1992, 1991, 1990, 1986, 1985, 1981, 1980, 1976, 1975, 1972, 1971, 1970, 1969, 1967, 1966, 1965, 1964, 1963, 1962, 1961, 1960, 1958, 1957, 1956, 1955, 1954, 1952, 1951, 1950, 1949, 1948, 1947, 1946, 1945, 1944, 1942, 1940, 1939, 1938, 1937, 1936, 1935, 1934, 1933, 1932, 1931, 1930, 1929, 1928, 1927, 1926, 1925, 1924, 1923, 1921, 1920
1137 HINNEN AVE	2020, 2017, 2014, 2010, 2006, 2005, 2004, 2003, 2001, 2000, 1999, 1996, 1995, 1992, 1991, 1990, 1986, 1985, 1981, 1980, 1976, 1975, 1972, 1970, 1969, 1967, 1966, 1965, 1964, 1963, 1962, 1961, 1960, 1958, 1957, 1956, 1955, 1954, 1952, 1951, 1950, 1949, 1948, 1947, 1946, 1945, 1944, 1942, 1940, 1939, 1938, 1937, 1936, 1935, 1934, 1933, 1932, 1931, 1930, 1929, 1928, 1927, 1926, 1925, 1924, 1923, 1921, 1920
1137 S CHARLEMONT AVE	2020, 2017, 2014, 2010, 2006, 2005, 2004, 2003, 2001, 2000, 1999, 1996, 1995, 1991, 1990, 1986, 1985, 1981, 1980, 1976, 1975, 1972, 1971, 1970, 1969, 1967, 1966, 1965, 1964, 1963, 1962, 1961, 1960, 1958, 1957, 1956, 1955, 1954, 1952, 1951, 1950, 1949, 1948, 1947, 1946, 1945, 1944, 1942, 1940, 1939, 1938, 1937, 1936, 1935, 1934, 1933, 1932, 1931, 1930, 1929, 1928, 1927, 1926, 1925, 1924, 1923, 1921, 1920
1137 S HINNEN AVE	2020, 2017, 2014, 2010, 2006, 2005, 2004, 2003, 2001, 2000, 1999, 1996, 1995, 1991, 1990, 1986, 1985, 1981, 1980, 1976, 1975, 1972, 1971, 1970, 1969, 1967, 1966, 1965, 1964, 1963, 1962, 1961, 1960, 1958, 1957, 1956, 1955, 1954, 1952, 1951, 1950, 1949, 1948, 1947, 1946, 1945, 1944, 1942, 1940, 1939, 1938, 1937, 1936, 1935, 1934, 1933, 1932, 1931, 1930, 1929, 1928, 1927, 1926, 1925, 1924, 1923, 1921, 1920
1137 S STIMSON AVE	2020, 2017, 2014, 2010, 2006, 2005, 2004, 2003, 2001, 1999, 1996, 1995, 1992, 1991, 1990, 1986, 1985, 1981, 1980, 1976, 1975, 1972, 1971, 1970, 1969, 1967, 1966, 1965, 1964, 1963, 1962, 1961, 1960, 1958, 1957, 1956, 1955, 1954, 1952, 1951, 1950, 1949, 1948, 1947, 1946, 1945, 1944, 1942, 1940, 1939, 1938, 1937, 1936, 1935, 1934, 1933, 1932, 1931, 1930, 1929, 1928, 1927, 1926, 1925, 1924, 1923, 1921, 1920

FINDINGS

Address Researched	Address Not Identified in Research Source
1137 STIMSON AVE	2020, 2017, 2014, 2010, 2006, 2005, 2004, 2003, 2001, 2000, 1999, 1996, 1992, 1991, 1990, 1986, 1985, 1981, 1980, 1976, 1975, 1972, 1971, 1970, 1969, 1967, 1966, 1965, 1964, 1963, 1962, 1961, 1960, 1958, 1957, 1956, 1955, 1954, 1952, 1951, 1950, 1949, 1948, 1947, 1946, 1945, 1944, 1942, 1940, 1939, 1938, 1937, 1936, 1935, 1934, 1933, 1932, 1931, 1930, 1929, 1928, 1927, 1926, 1925, 1924, 1923, 1921, 1920
1137 STIMSON AVE	2020, 2017, 2014, 2010, 2006, 2005, 2004, 2001, 2000, 1999, 1996, 1995, 1992, 1991, 1990, 1986, 1985, 1981, 1980, 1976, 1975, 1972, 1971, 1970, 1969, 1967, 1966, 1965, 1964, 1963, 1962, 1961, 1960, 1958, 1957, 1956, 1955, 1954, 1952, 1951, 1950, 1949, 1948, 1947, 1946, 1945, 1944, 1942, 1940, 1939, 1938, 1937, 1936, 1935, 1934, 1933, 1932, 1931, 1930, 1929, 1928, 1927, 1926, 1925, 1924, 1923, 1921, 1920
1138 CHARLEMONT AVE	2020, 2017, 2014, 2010, 2006, 2005, 2004, 2003, 2001, 1999, 1996, 1995, 1992, 1991, 1990, 1986, 1985, 1981, 1980, 1976, 1975, 1972, 1971, 1970, 1969, 1967, 1966, 1965, 1964, 1963, 1962, 1961, 1960, 1958, 1957, 1956, 1955, 1954, 1952, 1951, 1950, 1949, 1948, 1947, 1946, 1945, 1944, 1942, 1940, 1939, 1938, 1937, 1936, 1935, 1934, 1933, 1932, 1931, 1930, 1929, 1928, 1927, 1926, 1925, 1924, 1923, 1921, 1920
1138 CHARLEMONT AVE	2020, 2017, 2014, 2010, 2006, 2005, 2004, 2003, 2001, 2000, 1999, 1996, 1995, 1992, 1991, 1990, 1986, 1985, 1981, 1980, 1976, 1975, 1972, 1970, 1969, 1967, 1966, 1965, 1964, 1963, 1962, 1961, 1960, 1958, 1957, 1956, 1955, 1954, 1952, 1951, 1950, 1949, 1948, 1947, 1946, 1945, 1944, 1942, 1940, 1939, 1938, 1937, 1936, 1935, 1934, 1933, 1932, 1931, 1930, 1929, 1928, 1927, 1926, 1925, 1924, 1923, 1921, 1920
1138 CHARLEMONT AVE	2020, 2017, 2014, 2006, 2005, 2004, 2003, 2001, 2000, 1999, 1996, 1995, 1992, 1991, 1990, 1986, 1985, 1981, 1980, 1976, 1975, 1972, 1971, 1970, 1969, 1967, 1966, 1965, 1964, 1963, 1962, 1961, 1960, 1958, 1957, 1956, 1955, 1954, 1952, 1951, 1950, 1949, 1948, 1947, 1946, 1945, 1944, 1942, 1940, 1939, 1938, 1937, 1936, 1935, 1934, 1933, 1932, 1931, 1930, 1929, 1928, 1927, 1926, 1925, 1924, 1923, 1921, 1920
1138 CHARLEMONT AVE	2020, 2017, 2014, 2010, 2006, 2004, 2003, 2001, 2000, 1999, 1996, 1995, 1992, 1991, 1990, 1986, 1985, 1981, 1980, 1976, 1975, 1972, 1971, 1970, 1969, 1967, 1966, 1965, 1964, 1963, 1962, 1961, 1960, 1958, 1957, 1956, 1955, 1954, 1952, 1951, 1950, 1949, 1948, 1947, 1946, 1945, 1944, 1942, 1940, 1939, 1938, 1937, 1936, 1935, 1934, 1933, 1932, 1931, 1930, 1929, 1928, 1927, 1926, 1925, 1924, 1923, 1921, 1920
1138 CHARLEMONT AVE	2020, 2017, 2010, 2006, 2005, 2004, 2003, 2001, 2000, 1999, 1996, 1995, 1992, 1991, 1990, 1986, 1985, 1981, 1980, 1976, 1975, 1972, 1971, 1970, 1969, 1967, 1966, 1965, 1964, 1963, 1962, 1961, 1960, 1958, 1957, 1956, 1955, 1954, 1952, 1951, 1950, 1949, 1948, 1947, 1946, 1945, 1944, 1942, 1940, 1939, 1938, 1937, 1936, 1935, 1934, 1933, 1932, 1931, 1930, 1929, 1928, 1927, 1926, 1925, 1924, 1923, 1921, 1920
1138 CHARLEMONT AVE	2017, 2014, 2010, 2006, 2005, 2004, 2003, 2001, 2000, 1999, 1996, 1995, 1992, 1991, 1990, 1986, 1985, 1981, 1980, 1976, 1975, 1972, 1971, 1970, 1969, 1967, 1966, 1965, 1964, 1963, 1962, 1961, 1960, 1958, 1957, 1956, 1955, 1954, 1952, 1951, 1950, 1949, 1948, 1947, 1946, 1945, 1944, 1942, 1940, 1939, 1938, 1937, 1936, 1935, 1934, 1933, 1932, 1931, 1930, 1929, 1928, 1927, 1926, 1925, 1924, 1923, 1921, 1920
1138 FIELDGATE AVE	2017, 2014, 2010, 2006, 2005, 2004, 2003, 2001, 2000, 1999, 1996, 1995, 1992, 1991, 1990, 1986, 1985, 1981, 1980, 1976, 1975, 1972, 1971, 1970, 1969, 1967, 1966, 1965, 1964, 1963, 1962, 1961, 1960, 1958, 1957, 1956, 1955, 1954, 1952, 1951, 1950, 1949, 1948, 1947, 1946, 1945, 1944, 1942, 1940, 1939, 1938, 1937, 1936, 1935, 1934, 1933, 1932, 1931, 1930, 1929, 1928, 1927, 1926, 1925, 1924, 1923, 1921, 1920

FINDINGS

Address Researched	Address Not Identified in Research Source
1138 FIELDGATE AVE	2020, 2017, 2010, 2006, 2005, 2004, 2003, 2001, 2000, 1999, 1996, 1995, 1992, 1991, 1990, 1986, 1985, 1981, 1980, 1976, 1975, 1972, 1971, 1970, 1969, 1967, 1966, 1965, 1964, 1963, 1962, 1961, 1960, 1958, 1957, 1956, 1955, 1954, 1952, 1951, 1950, 1949, 1948, 1947, 1946, 1945, 1944, 1942, 1940, 1939, 1938, 1937, 1936, 1935, 1934, 1933, 1932, 1931, 1930, 1929, 1928, 1927, 1926, 1925, 1924, 1923, 1921, 1920
1138 FIELDGATE AVE	2020, 2017, 2014, 2010, 2006, 2004, 2003, 2001, 2000, 1999, 1996, 1995, 1992, 1991, 1990, 1986, 1985, 1981, 1980, 1976, 1975, 1972, 1971, 1970, 1969, 1967, 1966, 1965, 1964, 1963, 1962, 1961, 1960, 1958, 1957, 1956, 1955, 1954, 1952, 1951, 1950, 1949, 1948, 1947, 1946, 1945, 1944, 1942, 1940, 1939, 1938, 1937, 1936, 1935, 1934, 1933, 1932, 1931, 1930, 1929, 1928, 1927, 1926, 1925, 1924, 1923, 1921, 1920
1138 FIELDGATE AVE	2020, 2017, 2014, 2006, 2005, 2004, 2003, 2001, 2000, 1999, 1996, 1995, 1992, 1991, 1990, 1986, 1985, 1981, 1980, 1976, 1975, 1972, 1971, 1970, 1969, 1967, 1966, 1965, 1964, 1963, 1962, 1961, 1960, 1958, 1957, 1956, 1955, 1954, 1952, 1951, 1950, 1949, 1948, 1947, 1946, 1945, 1944, 1942, 1940, 1939, 1938, 1937, 1936, 1935, 1934, 1933, 1932, 1931, 1930, 1929, 1928, 1927, 1926, 1925, 1924, 1923, 1921, 1920
1138 FIELDGATE AVE	2020, 2017, 2014, 2010, 2006, 2005, 2004, 2003, 2001, 1999, 1996, 1995, 1992, 1991, 1990, 1986, 1985, 1981, 1980, 1976, 1975, 1972, 1971, 1970, 1969, 1967, 1966, 1965, 1964, 1963, 1962, 1961, 1960, 1958, 1957, 1956, 1955, 1954, 1952, 1951, 1950, 1949, 1948, 1947, 1946, 1945, 1944, 1942, 1940, 1939, 1938, 1937, 1936, 1935, 1934, 1933, 1932, 1931, 1930, 1929, 1928, 1927, 1926, 1925, 1924, 1923, 1921, 1920
1138 FIELDGATE AVE	2020, 2017, 2014, 2010, 2006, 2005, 2004, 2003, 2001, 2000, 1999, 1996, 1992, 1991, 1990, 1986, 1985, 1981, 1980, 1976, 1975, 1972, 1971, 1970, 1969, 1967, 1966, 1965, 1964, 1963, 1962, 1961, 1960, 1958, 1957, 1956, 1955, 1954, 1952, 1951, 1950, 1949, 1948, 1947, 1946, 1945, 1944, 1942, 1940, 1939, 1938, 1937, 1936, 1935, 1934, 1933, 1932, 1931, 1930, 1929, 1928, 1927, 1926, 1925, 1924, 1923, 1921, 1920
1138 GLENELDER AVE	2020, 2017, 2014, 2010, 2006, 2004, 2003, 2001, 2000, 1999, 1996, 1995, 1992, 1991, 1990, 1986, 1985, 1981, 1980, 1976, 1975, 1972, 1971, 1970, 1969, 1967, 1966, 1965, 1964, 1963, 1962, 1961, 1960, 1958, 1957, 1956, 1955, 1954, 1952, 1951, 1950, 1949, 1948, 1947, 1946, 1945, 1944, 1942, 1940, 1939, 1938, 1937, 1936, 1935, 1934, 1933, 1932, 1931, 1930, 1929, 1928, 1927, 1926, 1925, 1924, 1923, 1921, 1920
1138 GLENELDER AVE	2020, 2017, 2014, 2010, 2006, 2005, 2004, 2003, 2001, 1999, 1996, 1995, 1992, 1991, 1990, 1986, 1985, 1981, 1980, 1976, 1975, 1972, 1971, 1970, 1969, 1967, 1966, 1965, 1964, 1963, 1962, 1961, 1960, 1958, 1957, 1956, 1955, 1954, 1952, 1951, 1950, 1949, 1948, 1947, 1946, 1945, 1944, 1942, 1940, 1939, 1938, 1937, 1936, 1935, 1934, 1933, 1932, 1931, 1930, 1929, 1928, 1927, 1926, 1925, 1924, 1923, 1921, 1920
1138 GLENELDER AVE	2020, 2017, 2014, 2010, 2006, 2005, 2004, 2003, 2001, 2000, 1999, 1996, 1995, 1992, 1991, 1990, 1986, 1985, 1981, 1980, 1976, 1975, 1972, 1970, 1969, 1967, 1966, 1965, 1964, 1963, 1962, 1961, 1960, 1958, 1957, 1956, 1955, 1954, 1952, 1951, 1950, 1949, 1948, 1947, 1946, 1945, 1944, 1942, 1940, 1939, 1938, 1937, 1936, 1935, 1934, 1933, 1932, 1931, 1930, 1929, 1928, 1927, 1926, 1925, 1924, 1923, 1921, 1920
1138 GLENELDER AVE	2020, 2017, 2010, 2006, 2005, 2004, 2003, 2001, 2000, 1999, 1996, 1995, 1992, 1991, 1990, 1986, 1985, 1981, 1980, 1976, 1975, 1972, 1971, 1970, 1969, 1967, 1966, 1965, 1964, 1963, 1962, 1961, 1960, 1958, 1957, 1956, 1955, 1954, 1952, 1951, 1950, 1949, 1948, 1947, 1946, 1945, 1944, 1942, 1940, 1939, 1938, 1937, 1936, 1935, 1934, 1933, 1932, 1931, 1930, 1929, 1928, 1927, 1926, 1925, 1924, 1923, 1921, 1920

FINDINGS

Address Researched	Address Not Identified in Research Source
1138 GLENELDER AVE	2020, 2017, 2014, 2006, 2005, 2004, 2003, 2001, 2000, 1999, 1996, 1995, 1992, 1991, 1990, 1986, 1985, 1981, 1980, 1976, 1975, 1972, 1971, 1970, 1969, 1967, 1966, 1965, 1964, 1963, 1962, 1961, 1960, 1958, 1957, 1956, 1955, 1954, 1952, 1951, 1950, 1949, 1948, 1947, 1946, 1945, 1944, 1942, 1940, 1939, 1938, 1937, 1936, 1935, 1934, 1933, 1932, 1931, 1930, 1929, 1928, 1927, 1926, 1925, 1924, 1923, 1921, 1920
1138 GLENELDER AVE	2017, 2014, 2010, 2006, 2005, 2004, 2003, 2001, 2000, 1999, 1996, 1995, 1992, 1991, 1990, 1986, 1985, 1981, 1980, 1976, 1975, 1972, 1971, 1970, 1969, 1967, 1966, 1965, 1964, 1963, 1962, 1961, 1960, 1958, 1957, 1956, 1955, 1954, 1952, 1951, 1950, 1949, 1948, 1947, 1946, 1945, 1944, 1942, 1940, 1939, 1938, 1937, 1936, 1935, 1934, 1933, 1932, 1931, 1930, 1929, 1928, 1927, 1926, 1925, 1924, 1923, 1921, 1920
1138 S FIELDGATE AVE	2020, 2017, 2014, 2010, 2006, 2005, 2004, 2003, 2001, 2000, 1999, 1996, 1995, 1991, 1990, 1986, 1985, 1981, 1980, 1976, 1975, 1972, 1971, 1970, 1969, 1967, 1966, 1965, 1964, 1963, 1962, 1961, 1960, 1958, 1957, 1956, 1955, 1954, 1952, 1951, 1950, 1949, 1948, 1947, 1946, 1945, 1944, 1942, 1940, 1939, 1938, 1937, 1936, 1935, 1934, 1933, 1932, 1931, 1930, 1929, 1928, 1927, 1926, 1925, 1924, 1923, 1921, 1920
1139 BARFORD AVE	2020, 2017, 2014, 2010, 2006, 2005, 2004, 2003, 2001, 2000, 1999, 1996, 1995, 1992, 1991, 1990, 1986, 1985, 1981, 1980, 1976, 1975, 1972, 1970, 1969, 1967, 1966, 1965, 1964, 1963, 1962, 1961, 1960, 1958, 1957, 1956, 1955, 1954, 1952, 1951, 1950, 1949, 1948, 1947, 1946, 1945, 1944, 1942, 1940, 1939, 1938, 1937, 1936, 1935, 1934, 1933, 1932, 1931, 1930, 1929, 1928, 1927, 1926, 1925, 1924, 1923, 1921, 1920
1139 BARFORD AVE	2020, 2017, 2014, 2010, 2006, 2005, 2004, 2003, 2001, 1999, 1996, 1995, 1992, 1991, 1990, 1986, 1985, 1981, 1980, 1976, 1975, 1972, 1971, 1970, 1969, 1967, 1966, 1965, 1964, 1963, 1962, 1961, 1960, 1958, 1957, 1956, 1955, 1954, 1952, 1951, 1950, 1949, 1948, 1947, 1946, 1945, 1944, 1942, 1940, 1939, 1938, 1937, 1936, 1935, 1934, 1933, 1932, 1931, 1930, 1929, 1928, 1927, 1926, 1925, 1924, 1923, 1921, 1920
1139 BARFORD AVE	2017, 2014, 2010, 2006, 2005, 2004, 2003, 2001, 2000, 1999, 1996, 1995, 1992, 1991, 1990, 1986, 1985, 1981, 1980, 1976, 1975, 1972, 1971, 1970, 1969, 1967, 1966, 1965, 1964, 1963, 1962, 1961, 1960, 1958, 1957, 1956, 1955, 1954, 1952, 1951, 1950, 1949, 1948, 1947, 1946, 1945, 1944, 1942, 1940, 1939, 1938, 1937, 1936, 1935, 1934, 1933, 1932, 1931, 1930, 1929, 1928, 1927, 1926, 1925, 1924, 1923, 1921, 1920
1139 BARFORD AVE	2020, 2017, 2014, 2006, 2005, 2004, 2003, 2001, 2000, 1999, 1996, 1995, 1992, 1991, 1990, 1986, 1985, 1981, 1980, 1976, 1975, 1972, 1971, 1970, 1969, 1967, 1966, 1965, 1964, 1963, 1962, 1961, 1960, 1958, 1957, 1956, 1955, 1954, 1952, 1951, 1950, 1949, 1948, 1947, 1946, 1945, 1944, 1942, 1940, 1939, 1938, 1937, 1936, 1935, 1934, 1933, 1932, 1931, 1930, 1929, 1928, 1927, 1926, 1925, 1924, 1923, 1921, 1920
1139 BARFORD AVE	2020, 2017, 2010, 2006, 2005, 2004, 2003, 2001, 2000, 1999, 1996, 1995, 1992, 1991, 1990, 1986, 1985, 1981, 1980, 1976, 1975, 1972, 1971, 1970, 1969, 1967, 1966, 1965, 1964, 1963, 1962, 1961, 1960, 1958, 1957, 1956, 1955, 1954, 1952, 1951, 1950, 1949, 1948, 1947, 1946, 1945, 1944, 1942, 1940, 1939, 1938, 1937, 1936, 1935, 1934, 1933, 1932, 1931, 1930, 1929, 1928, 1927, 1926, 1925, 1924, 1923, 1921, 1920
1139 BARFORD AVE	2020, 2017, 2014, 2010, 2006, 2004, 2003, 2001, 2000, 1999, 1996, 1995, 1992, 1991, 1990, 1986, 1985, 1981, 1980, 1976, 1975, 1972, 1971, 1970, 1969, 1967, 1966, 1965, 1964, 1963, 1962, 1961, 1960, 1958, 1957, 1956, 1955, 1954, 1952, 1951, 1950, 1949, 1948, 1947, 1946, 1945, 1944, 1942, 1940, 1939, 1938, 1937, 1936, 1935, 1934, 1933, 1932, 1931, 1930, 1929, 1928, 1927, 1926, 1925, 1924, 1923, 1921, 1920

FINDINGS

Address Researched	Address Not Identified in Research Source
1143 BARFORD AVE	2020, 2017, 2014, 2010, 2006, 2004, 2003, 2001, 2000, 1999, 1996, 1995, 1992, 1991, 1990, 1986, 1985, 1981, 1980, 1976, 1975, 1972, 1971, 1970, 1969, 1967, 1966, 1965, 1964, 1963, 1962, 1961, 1960, 1958, 1957, 1956, 1955, 1954, 1952, 1951, 1950, 1949, 1948, 1947, 1946, 1945, 1944, 1942, 1940, 1939, 1938, 1937, 1936, 1935, 1934, 1933, 1932, 1931, 1930, 1929, 1928, 1927, 1926, 1925, 1924, 1923, 1921, 1920
1143 BARFORD AVE	2020, 2017, 2010, 2006, 2005, 2004, 2003, 2001, 2000, 1999, 1996, 1995, 1992, 1991, 1990, 1986, 1985, 1981, 1980, 1976, 1975, 1972, 1971, 1970, 1969, 1967, 1966, 1965, 1964, 1963, 1962, 1961, 1960, 1958, 1957, 1956, 1955, 1954, 1952, 1951, 1950, 1949, 1948, 1947, 1946, 1945, 1944, 1942, 1940, 1939, 1938, 1937, 1936, 1935, 1934, 1933, 1932, 1931, 1930, 1929, 1928, 1927, 1926, 1925, 1924, 1923, 1921, 1920
1143 BARFORD AVE	2020, 2017, 2014, 2006, 2005, 2004, 2003, 2001, 2000, 1999, 1996, 1995, 1992, 1991, 1990, 1986, 1985, 1981, 1980, 1976, 1975, 1972, 1971, 1970, 1969, 1967, 1966, 1965, 1964, 1963, 1962, 1961, 1960, 1958, 1957, 1956, 1955, 1954, 1952, 1951, 1950, 1949, 1948, 1947, 1946, 1945, 1944, 1942, 1940, 1939, 1938, 1937, 1936, 1935, 1934, 1933, 1932, 1931, 1930, 1929, 1928, 1927, 1926, 1925, 1924, 1923, 1921, 1920
1143 BARFORD AVE	2017, 2014, 2010, 2006, 2005, 2004, 2003, 2001, 2000, 1999, 1996, 1995, 1992, 1991, 1990, 1986, 1985, 1981, 1980, 1976, 1975, 1972, 1971, 1970, 1969, 1967, 1966, 1965, 1964, 1963, 1962, 1961, 1960, 1958, 1957, 1956, 1955, 1954, 1952, 1951, 1950, 1949, 1948, 1947, 1946, 1945, 1944, 1942, 1940, 1939, 1938, 1937, 1936, 1935, 1934, 1933, 1932, 1931, 1930, 1929, 1928, 1927, 1926, 1925, 1924, 1923, 1921, 1920
1143 BARFORD AVE	2020, 2017, 2014, 2010, 2006, 2005, 2004, 2003, 2001, 1999, 1996, 1995, 1992, 1991, 1990, 1986, 1985, 1981, 1980, 1976, 1975, 1972, 1971, 1970, 1969, 1967, 1966, 1965, 1964, 1963, 1962, 1961, 1960, 1958, 1957, 1956, 1955, 1954, 1952, 1951, 1950, 1949, 1948, 1947, 1946, 1945, 1944, 1942, 1940, 1939, 1938, 1937, 1936, 1935, 1934, 1933, 1932, 1931, 1930, 1929, 1928, 1927, 1926, 1925, 1924, 1923, 1921, 1920
1143 BARFORD AVE	2020, 2017, 2014, 2010, 2006, 2005, 2004, 2003, 2001, 2000, 1999, 1996, 1995, 1992, 1991, 1990, 1986, 1985, 1981, 1980, 1976, 1975, 1972, 1970, 1969, 1967, 1966, 1965, 1964, 1963, 1962, 1961, 1960, 1958, 1957, 1956, 1955, 1954, 1952, 1951, 1950, 1949, 1948, 1947, 1946, 1945, 1944, 1942, 1940, 1939, 1938, 1937, 1936, 1935, 1934, 1933, 1932, 1931, 1930, 1929, 1928, 1927, 1926, 1925, 1924, 1923, 1921, 1920
1143 CHARLEMONT AVE	2020, 2017, 2014, 2010, 2006, 2005, 2004, 2003, 2001, 2000, 1999, 1996, 1995, 1992, 1991, 1990, 1986, 1985, 1981, 1980, 1976, 1975, 1972, 1970, 1969, 1967, 1966, 1965, 1964, 1963, 1962, 1961, 1960, 1958, 1957, 1956, 1955, 1954, 1952, 1951, 1950, 1949, 1948, 1947, 1946, 1945, 1944, 1942, 1940, 1939, 1938, 1937, 1936, 1935, 1934, 1933, 1932, 1931, 1930, 1929, 1928, 1927, 1926, 1925, 1924, 1923, 1921, 1920
1143 CHARLEMONT AVE	2020, 2017, 2014, 2010, 2006, 2005, 2004, 2003, 2001, 1999, 1996, 1995, 1992, 1991, 1990, 1986, 1985, 1981, 1980, 1976, 1975, 1972, 1971, 1970, 1969, 1967, 1966, 1965, 1964, 1963, 1962, 1961, 1960, 1958, 1957, 1956, 1955, 1954, 1952, 1951, 1950, 1949, 1948, 1947, 1946, 1945, 1944, 1942, 1940, 1939, 1938, 1937, 1936, 1935, 1934, 1933, 1932, 1931, 1930, 1929, 1928, 1927, 1926, 1925, 1924, 1923, 1921, 1920
1143 CHARLEMONT AVE	2020, 2017, 2014, 2010, 2006, 2005, 2004, 2003, 2001, 2000, 1999, 1996, 1992, 1991, 1990, 1986, 1985, 1981, 1980, 1976, 1975, 1972, 1971, 1970, 1969, 1967, 1966, 1965, 1964, 1963, 1962, 1961, 1960, 1958, 1957, 1956, 1955, 1954, 1952, 1951, 1950, 1949, 1948, 1947, 1946, 1945, 1944, 1942, 1940, 1939, 1938, 1937, 1936, 1935, 1934, 1933, 1932, 1931, 1930, 1929, 1928, 1927, 1926, 1925, 1924, 1923, 1921, 1920

FINDINGS

Address Researched	Address Not Identified in Research Source
1143 CHARLEMONT AVE	2020, 2017, 2010, 2006, 2005, 2004, 2003, 2001, 2000, 1999, 1996, 1995, 1992, 1991, 1990, 1986, 1985, 1981, 1980, 1976, 1975, 1972, 1971, 1970, 1969, 1967, 1966, 1965, 1964, 1963, 1962, 1961, 1960, 1958, 1957, 1956, 1955, 1954, 1952, 1951, 1950, 1949, 1948, 1947, 1946, 1945, 1944, 1942, 1940, 1939, 1938, 1937, 1936, 1935, 1934, 1933, 1932, 1931, 1930, 1929, 1928, 1927, 1926, 1925, 1924, 1923, 1921, 1920
1143 CHARLEMONT AVE	2020, 2017, 2014, 2006, 2005, 2004, 2003, 2001, 2000, 1999, 1996, 1995, 1992, 1991, 1990, 1986, 1985, 1981, 1980, 1976, 1975, 1972, 1971, 1970, 1969, 1967, 1966, 1965, 1964, 1963, 1962, 1961, 1960, 1958, 1957, 1956, 1955, 1954, 1952, 1951, 1950, 1949, 1948, 1947, 1946, 1945, 1944, 1942, 1940, 1939, 1938, 1937, 1936, 1935, 1934, 1933, 1932, 1931, 1930, 1929, 1928, 1927, 1926, 1925, 1924, 1923, 1921, 1920
1143 CHARLEMONT AVE	2020, 2017, 2014, 2010, 2006, 2004, 2003, 2001, 2000, 1999, 1996, 1995, 1992, 1991, 1990, 1986, 1985, 1981, 1980, 1976, 1975, 1972, 1971, 1970, 1969, 1967, 1966, 1965, 1964, 1963, 1962, 1961, 1960, 1958, 1957, 1956, 1955, 1954, 1952, 1951, 1950, 1949, 1948, 1947, 1946, 1945, 1944, 1942, 1940, 1939, 1938, 1937, 1936, 1935, 1934, 1933, 1932, 1931, 1930, 1929, 1928, 1927, 1926, 1925, 1924, 1923, 1921, 1920
1144 CHARLEMONT AVE	2020, 2017, 2014, 2006, 2005, 2004, 2003, 2001, 2000, 1999, 1996, 1995, 1992, 1991, 1990, 1986, 1985, 1981, 1980, 1976, 1975, 1972, 1971, 1970, 1969, 1967, 1966, 1965, 1964, 1963, 1962, 1961, 1960, 1958, 1957, 1956, 1955, 1954, 1952, 1951, 1950, 1949, 1948, 1947, 1946, 1945, 1944, 1942, 1940, 1939, 1938, 1937, 1936, 1935, 1934, 1933, 1932, 1931, 1930, 1929, 1928, 1927, 1926, 1925, 1924, 1923, 1921, 1920
1144 CHARLEMONT AVE	2020, 2017, 2010, 2006, 2005, 2004, 2003, 2001, 2000, 1999, 1996, 1995, 1992, 1991, 1990, 1986, 1985, 1981, 1980, 1976, 1975, 1972, 1971, 1970, 1969, 1967, 1966, 1965, 1964, 1963, 1962, 1961, 1960, 1958, 1957, 1956, 1955, 1954, 1952, 1951, 1950, 1949, 1948, 1947, 1946, 1945, 1944, 1942, 1940, 1939, 1938, 1937, 1936, 1935, 1934, 1933, 1932, 1931, 1930, 1929, 1928, 1927, 1926, 1925, 1924, 1923, 1921, 1920
1144 CHARLEMONT AVE	2017, 2014, 2010, 2006, 2005, 2004, 2003, 2001, 2000, 1999, 1996, 1995, 1992, 1991, 1990, 1986, 1985, 1981, 1980, 1976, 1975, 1972, 1971, 1970, 1969, 1967, 1966, 1965, 1964, 1963, 1962, 1961, 1960, 1958, 1957, 1956, 1955, 1954, 1952, 1951, 1950, 1949, 1948, 1947, 1946, 1945, 1944, 1942, 1940, 1939, 1938, 1937, 1936, 1935, 1934, 1933, 1932, 1931, 1930, 1929, 1928, 1927, 1926, 1925, 1924, 1923, 1921, 1920
1144 CHARLEMONT AVE	2020, 2017, 2014, 2010, 2006, 2005, 2004, 2003, 2001, 2000, 1999, 1996, 1995, 1992, 1991, 1990, 1986, 1985, 1981, 1980, 1976, 1975, 1972, 1970, 1969, 1967, 1966, 1965, 1964, 1963, 1962, 1961, 1960, 1958, 1957, 1956, 1955, 1954, 1952, 1951, 1950, 1949, 1948, 1947, 1946, 1945, 1944, 1942, 1940, 1939, 1938, 1937, 1936, 1935, 1934, 1933, 1932, 1931, 1930, 1929, 1928, 1927, 1926, 1925, 1924, 1923, 1921, 1920
1144 FIELDGATE AVE	2020, 2017, 2014, 2010, 2006, 2005, 2004, 2003, 2001, 2000, 1999, 1996, 1992, 1991, 1990, 1986, 1985, 1981, 1980, 1976, 1975, 1972, 1971, 1970, 1969, 1967, 1966, 1965, 1964, 1963, 1962, 1961, 1960, 1958, 1957, 1956, 1955, 1954, 1952, 1951, 1950, 1949, 1948, 1947, 1946, 1945, 1944, 1942, 1940, 1939, 1938, 1937, 1936, 1935, 1934, 1933, 1932, 1931, 1930, 1929, 1928, 1927, 1926, 1925, 1924, 1923, 1921, 1920
1144 FIELDGATE AVE	2020, 2017, 2014, 2010, 2006, 2005, 2004, 2003, 2001, 1999, 1996, 1995, 1992, 1991, 1990, 1986, 1985, 1981, 1980, 1976, 1975, 1972, 1971, 1970, 1969, 1967, 1966, 1965, 1964, 1963, 1962, 1961, 1960, 1958, 1957, 1956, 1955, 1954, 1952, 1951, 1950, 1949, 1948, 1947, 1946, 1945, 1944, 1942, 1940, 1939, 1938, 1937, 1936, 1935, 1934, 1933, 1932, 1931, 1930, 1929, 1928, 1927, 1926, 1925, 1924, 1923, 1921, 1920

FINDINGS

Address Researched	Address Not Identified in Research Source
1144 FIELDGATE AVE	2017, 2014, 2010, 2006, 2005, 2004, 2003, 2001, 2000, 1999, 1996, 1995, 1992, 1991, 1990, 1986, 1985, 1981, 1980, 1976, 1975, 1972, 1971, 1970, 1969, 1967, 1966, 1965, 1964, 1963, 1962, 1961, 1960, 1958, 1957, 1956, 1955, 1954, 1952, 1951, 1950, 1949, 1948, 1947, 1946, 1945, 1944, 1942, 1940, 1939, 1938, 1937, 1936, 1935, 1934, 1933, 1932, 1931, 1930, 1929, 1928, 1927, 1926, 1925, 1924, 1923, 1921, 1920
1144 FIELDGATE AVE	2020, 2017, 2010, 2006, 2005, 2004, 2003, 2001, 2000, 1999, 1996, 1995, 1992, 1991, 1990, 1986, 1985, 1981, 1980, 1976, 1975, 1972, 1971, 1970, 1969, 1967, 1966, 1965, 1964, 1963, 1962, 1961, 1960, 1958, 1957, 1956, 1955, 1954, 1952, 1951, 1950, 1949, 1948, 1947, 1946, 1945, 1944, 1942, 1940, 1939, 1938, 1937, 1936, 1935, 1934, 1933, 1932, 1931, 1930, 1929, 1928, 1927, 1926, 1925, 1924, 1923, 1921, 1920
1144 FIELDGATE AVE	2020, 2017, 2014, 2006, 2005, 2004, 2003, 2001, 2000, 1999, 1996, 1995, 1992, 1991, 1990, 1986, 1985, 1981, 1980, 1976, 1975, 1972, 1971, 1970, 1969, 1967, 1966, 1965, 1964, 1963, 1962, 1961, 1960, 1958, 1957, 1956, 1955, 1954, 1952, 1951, 1950, 1949, 1948, 1947, 1946, 1945, 1944, 1942, 1940, 1939, 1938, 1937, 1936, 1935, 1934, 1933, 1932, 1931, 1930, 1929, 1928, 1927, 1926, 1925, 1924, 1923, 1921, 1920
1144 FIELDGATE AVE	2020, 2017, 2014, 2010, 2006, 2004, 2003, 2001, 2000, 1999, 1996, 1995, 1992, 1991, 1990, 1986, 1985, 1981, 1980, 1976, 1975, 1972, 1971, 1970, 1969, 1967, 1966, 1965, 1964, 1963, 1962, 1961, 1960, 1958, 1957, 1956, 1955, 1954, 1952, 1951, 1950, 1949, 1948, 1947, 1946, 1945, 1944, 1942, 1940, 1939, 1938, 1937, 1936, 1935, 1934, 1933, 1932, 1931, 1930, 1929, 1928, 1927, 1926, 1925, 1924, 1923, 1921, 1920
1144 STIMSON AVE	2020, 2017, 2014, 2010, 2006, 2005, 2004, 2003, 2001, 2000, 1999, 1996, 1992, 1991, 1990, 1986, 1985, 1981, 1980, 1976, 1975, 1972, 1971, 1970, 1969, 1967, 1966, 1965, 1964, 1963, 1962, 1961, 1960, 1958, 1957, 1956, 1955, 1954, 1952, 1951, 1950, 1949, 1948, 1947, 1946, 1945, 1944, 1942, 1940, 1939, 1938, 1937, 1936, 1935, 1934, 1933, 1932, 1931, 1930, 1929, 1928, 1927, 1926, 1925, 1924, 1923, 1921, 1920
1145 FIELDGATE AVE	2020, 2017, 2014, 2010, 2006, 2005, 2004, 2003, 2001, 2000, 1999, 1996, 1992, 1991, 1990, 1986, 1985, 1981, 1980, 1976, 1975, 1972, 1971, 1970, 1969, 1967, 1966, 1965, 1964, 1963, 1962, 1961, 1960, 1958, 1957, 1956, 1955, 1954, 1952, 1951, 1950, 1949, 1948, 1947, 1946, 1945, 1944, 1942, 1940, 1939, 1938, 1937, 1936, 1935, 1934, 1933, 1932, 1931, 1930, 1929, 1928, 1927, 1926, 1925, 1924, 1923, 1921, 1920
1145 FIELDGATE AVE	2020, 2017, 2014, 2010, 2006, 2005, 2004, 2003, 2001, 1999, 1996, 1995, 1992, 1991, 1990, 1986, 1985, 1981, 1980, 1976, 1975, 1972, 1971, 1970, 1969, 1967, 1966, 1965, 1964, 1963, 1962, 1961, 1960, 1958, 1957, 1956, 1955, 1954, 1952, 1951, 1950, 1949, 1948, 1947, 1946, 1945, 1944, 1942, 1940, 1939, 1938, 1937, 1936, 1935, 1934, 1933, 1932, 1931, 1930, 1929, 1928, 1927, 1926, 1925, 1924, 1923, 1921, 1920
1145 FIELDGATE AVE	2020, 2017, 2014, 2010, 2006, 2004, 2003, 2001, 2000, 1999, 1996, 1995, 1992, 1991, 1990, 1986, 1985, 1981, 1980, 1976, 1975, 1972, 1971, 1970, 1969, 1967, 1966, 1965, 1964, 1963, 1962, 1961, 1960, 1958, 1957, 1956, 1955, 1954, 1952, 1951, 1950, 1949, 1948, 1947, 1946, 1945, 1944, 1942, 1940, 1939, 1938, 1937, 1936, 1935, 1934, 1933, 1932, 1931, 1930, 1929, 1928, 1927, 1926, 1925, 1924, 1923, 1921, 1920
1145 FIELDGATE AVE	2020, 2017, 2014, 2006, 2005, 2004, 2003, 2001, 2000, 1999, 1996, 1995, 1992, 1991, 1990, 1986, 1985, 1981, 1980, 1976, 1975, 1972, 1971, 1970, 1969, 1967, 1966, 1965, 1964, 1963, 1962, 1961, 1960, 1958, 1957, 1956, 1955, 1954, 1952, 1951, 1950, 1949, 1948, 1947, 1946, 1945, 1944, 1942, 1940, 1939, 1938, 1937, 1936, 1935, 1934, 1933, 1932, 1931, 1930, 1929, 1928, 1927, 1926, 1925, 1924, 1923, 1921, 1920

FINDINGS

Address Researched	Address Not Identified in Research Source
1145 FIELDGATE AVE	2020, 2017, 2010, 2006, 2005, 2004, 2003, 2001, 2000, 1999, 1996, 1995, 1992, 1991, 1990, 1986, 1985, 1981, 1980, 1976, 1975, 1972, 1971, 1970, 1969, 1967, 1966, 1965, 1964, 1963, 1962, 1961, 1960, 1958, 1957, 1956, 1955, 1954, 1952, 1951, 1950, 1949, 1948, 1947, 1946, 1945, 1944, 1942, 1940, 1939, 1938, 1937, 1936, 1935, 1934, 1933, 1932, 1931, 1930, 1929, 1928, 1927, 1926, 1925, 1924, 1923, 1921, 1920
1145 FIELDGATE AVE	2017, 2014, 2010, 2006, 2005, 2004, 2003, 2001, 2000, 1999, 1996, 1995, 1992, 1991, 1990, 1986, 1985, 1981, 1980, 1976, 1975, 1972, 1971, 1970, 1969, 1967, 1966, 1965, 1964, 1963, 1962, 1961, 1960, 1958, 1957, 1956, 1955, 1954, 1952, 1951, 1950, 1949, 1948, 1947, 1946, 1945, 1944, 1942, 1940, 1939, 1938, 1937, 1936, 1935, 1934, 1933, 1932, 1931, 1930, 1929, 1928, 1927, 1926, 1925, 1924, 1923, 1921, 1920
1145 HINNEN AVE	2017, 2014, 2010, 2006, 2005, 2004, 2003, 2001, 2000, 1999, 1996, 1995, 1992, 1991, 1990, 1986, 1985, 1981, 1980, 1976, 1975, 1972, 1971, 1970, 1969, 1967, 1966, 1965, 1964, 1963, 1962, 1961, 1960, 1958, 1957, 1956, 1955, 1954, 1952, 1951, 1950, 1949, 1948, 1947, 1946, 1945, 1944, 1942, 1940, 1939, 1938, 1937, 1936, 1935, 1934, 1933, 1932, 1931, 1930, 1929, 1928, 1927, 1926, 1925, 1924, 1923, 1921, 1920
1145 HINNEN AVE	2020, 2017, 2010, 2006, 2005, 2004, 2003, 2001, 2000, 1999, 1996, 1995, 1992, 1991, 1990, 1986, 1985, 1981, 1980, 1976, 1975, 1972, 1971, 1970, 1969, 1967, 1966, 1965, 1964, 1963, 1962, 1961, 1960, 1958, 1957, 1956, 1955, 1954, 1952, 1951, 1950, 1949, 1948, 1947, 1946, 1945, 1944, 1942, 1940, 1939, 1938, 1937, 1936, 1935, 1934, 1933, 1932, 1931, 1930, 1929, 1928, 1927, 1926, 1925, 1924, 1923, 1921, 1920
16175 BINNEY ST	2020, 2017, 2014, 2010, 2006, 2005, 2004, 2003, 2001, 2000, 1999, 1996, 1992, 1991, 1990, 1986, 1985, 1981, 1980, 1976, 1975, 1972, 1971, 1970, 1969, 1967, 1966, 1965, 1964, 1963, 1962, 1961, 1960, 1958, 1957, 1956, 1955, 1954, 1952, 1951, 1950, 1949, 1948, 1947, 1946, 1945, 1944, 1942, 1940, 1939, 1938, 1937, 1936, 1935, 1934, 1933, 1932, 1931, 1930, 1929, 1928, 1927, 1926, 1925, 1924, 1923, 1921, 1920
16175 BINNEY ST	2020, 2017, 2014, 2010, 2006, 2004, 2003, 2001, 2000, 1999, 1996, 1995, 1992, 1991, 1990, 1986, 1985, 1981, 1980, 1976, 1975, 1972, 1971, 1970, 1969, 1967, 1966, 1965, 1964, 1963, 1962, 1961, 1960, 1958, 1957, 1956, 1955, 1954, 1952, 1951, 1950, 1949, 1948, 1947, 1946, 1945, 1944, 1942, 1940, 1939, 1938, 1937, 1936, 1935, 1934, 1933, 1932, 1931, 1930, 1929, 1928, 1927, 1926, 1925, 1924, 1923, 1921, 1920
16175 BINNEY ST	2017, 2014, 2010, 2006, 2005, 2004, 2003, 2001, 2000, 1999, 1996, 1995, 1992, 1991, 1990, 1986, 1985, 1981, 1980, 1976, 1975, 1972, 1971, 1970, 1969, 1967, 1966, 1965, 1964, 1963, 1962, 1961, 1960, 1958, 1957, 1956, 1955, 1954, 1952, 1951, 1950, 1949, 1948, 1947, 1946, 1945, 1944, 1942, 1940, 1939, 1938, 1937, 1936, 1935, 1934, 1933, 1932, 1931, 1930, 1929, 1928, 1927, 1926, 1925, 1924, 1923, 1921, 1920
16175 BINNEY ST	2020, 2017, 2010, 2006, 2005, 2004, 2003, 2001, 2000, 1999, 1996, 1995, 1992, 1991, 1990, 1986, 1985, 1981, 1980, 1976, 1975, 1972, 1971, 1970, 1969, 1967, 1966, 1965, 1964, 1963, 1962, 1961, 1960, 1958, 1957, 1956, 1955, 1954, 1952, 1951, 1950, 1949, 1948, 1947, 1946, 1945, 1944, 1942, 1940, 1939, 1938, 1937, 1936, 1935, 1934, 1933, 1932, 1931, 1930, 1929, 1928, 1927, 1926, 1925, 1924, 1923, 1921, 1920
16175 BINNEY ST	2020, 2017, 2014, 2006, 2005, 2004, 2003, 2001, 2000, 1999, 1996, 1995, 1992, 1991, 1990, 1986, 1985, 1981, 1980, 1976, 1975, 1972, 1971, 1970, 1969, 1967, 1966, 1965, 1964, 1963, 1962, 1961, 1960, 1958, 1957, 1956, 1955, 1954, 1952, 1951, 1950, 1949, 1948, 1947, 1946, 1945, 1944, 1942, 1940, 1939, 1938, 1937, 1936, 1935, 1934, 1933, 1932, 1931, 1930, 1929, 1928, 1927, 1926, 1925, 1924, 1923, 1921, 1920

FINDINGS

Address Researched	Address Not Identified in Research Source
16175 E BINNEY ST	2020, 2017, 2014, 2010, 2006, 2005, 2004, 2003, 2001, 2000, 1999, 1996, 1995, 1991, 1990, 1986, 1985, 1981, 1980, 1976, 1975, 1972, 1971, 1970, 1969, 1967, 1966, 1965, 1964, 1963, 1962, 1961, 1960, 1958, 1957, 1956, 1955, 1954, 1952, 1951, 1950, 1949, 1948, 1947, 1946, 1945, 1944, 1942, 1940, 1939, 1938, 1937, 1936, 1935, 1934, 1933, 1932, 1931, 1930, 1929, 1928, 1927, 1926, 1925, 1924, 1923, 1921, 1920
16175 E SHADYBEND DR	2020, 2017, 2014, 2010, 2006, 2005, 2004, 2003, 2001, 2000, 1999, 1996, 1995, 1991, 1990, 1986, 1985, 1981, 1980, 1976, 1975, 1972, 1971, 1970, 1969, 1967, 1966, 1965, 1964, 1963, 1962, 1961, 1960, 1958, 1957, 1956, 1955, 1954, 1952, 1951, 1950, 1949, 1948, 1947, 1946, 1945, 1944, 1942, 1940, 1939, 1938, 1937, 1936, 1935, 1934, 1933, 1932, 1931, 1930, 1929, 1928, 1927, 1926, 1925, 1924, 1923, 1921, 1920
16175 SHADYBEND DR	2020, 2017, 2014, 2010, 2006, 2005, 2004, 2003, 2001, 2000, 1999, 1996, 1995, 1992, 1991, 1990, 1986, 1985, 1981, 1980, 1976, 1975, 1972, 1970, 1969, 1967, 1966, 1965, 1964, 1963, 1962, 1961, 1960, 1958, 1957, 1956, 1955, 1954, 1952, 1951, 1950, 1949, 1948, 1947, 1946, 1945, 1944, 1942, 1940, 1939, 1938, 1937, 1936, 1935, 1934, 1933, 1932, 1931, 1930, 1929, 1928, 1927, 1926, 1925, 1924, 1923, 1921, 1920
16175 SHADYBEND DR	2020, 2017, 2014, 2010, 2006, 2005, 2004, 2003, 2001, 2000, 1999, 1996, 1995, 1992, 1991, 1990, 1986, 1985, 1981, 1980, 1976, 1975, 1972, 1971, 1970, 1969, 1967, 1966, 1965, 1964, 1963, 1962, 1961, 1960, 1958, 1957, 1956, 1955, 1954, 1952, 1951, 1950, 1949, 1948, 1947, 1946, 1945, 1944, 1942, 1940, 1939, 1938, 1937, 1936, 1935, 1934, 1933, 1932, 1931, 1930, 1929, 1928, 1927, 1926, 1925, 1924, 1923, 1921, 1920
16175 SHADYBEND DR	2020, 2017, 2014, 2010, 2006, 2005, 2004, 2003, 2001, 2000, 1999, 1996, 1992, 1991, 1990, 1986, 1985, 1981, 1980, 1976, 1975, 1972, 1971, 1970, 1969, 1967, 1966, 1965, 1964, 1963, 1962, 1961, 1960, 1958, 1957, 1956, 1955, 1954, 1952, 1951, 1950, 1949, 1948, 1947, 1946, 1945, 1944, 1942, 1940, 1939, 1938, 1937, 1936, 1935, 1934, 1933, 1932, 1931, 1930, 1929, 1928, 1927, 1926, 1925, 1924, 1923, 1921, 1920
16175 SHADYBEND DR	2020, 2017, 2014, 2010, 2006, 2005, 2004, 2003, 2001, 1999, 1996, 1995, 1992, 1991, 1990, 1986, 1985, 1981, 1980, 1976, 1975, 1972, 1971, 1970, 1969, 1967, 1966, 1965, 1964, 1963, 1962, 1961, 1960, 1958, 1957, 1956, 1955, 1954, 1952, 1951, 1950, 1949, 1948, 1947, 1946, 1945, 1944, 1942, 1940, 1939, 1938, 1937, 1936, 1935, 1934, 1933, 1932, 1931, 1930, 1929, 1928, 1927, 1926, 1925, 1924, 1923, 1921, 1920
16175 SHADYBEND DR	2020, 2017, 2014, 2010, 2006, 2005, 2004, 2001, 2000, 1999, 1996, 1995, 1992, 1991, 1990, 1986, 1985, 1981, 1980, 1976, 1975, 1972, 1971, 1970, 1969, 1967, 1966, 1965, 1964, 1963, 1962, 1961, 1960, 1958, 1957, 1956, 1955, 1954, 1952, 1951, 1950, 1949, 1948, 1947, 1946, 1945, 1944, 1942, 1940, 1939, 1938, 1937, 1936, 1935, 1934, 1933, 1932, 1931, 1930, 1929, 1928, 1927, 1926, 1925, 1924, 1923, 1921, 1920
16175 SHADYBEND DR	2017, 2014, 2010, 2006, 2005, 2004, 2003, 2001, 2000, 1999, 1996, 1995, 1992, 1991, 1990, 1986, 1985, 1981, 1980, 1976, 1975, 1972, 1971, 1970, 1969, 1967, 1966, 1965, 1964, 1963, 1962, 1961, 1960, 1958, 1957, 1956, 1955, 1954, 1952, 1951, 1950, 1949, 1948, 1947, 1946, 1945, 1944, 1942, 1940, 1939, 1938, 1937, 1936, 1935, 1934, 1933, 1932, 1931, 1930, 1929, 1928, 1927, 1926, 1925, 1924, 1923, 1921, 1920
16175 SHADYBEND DR	2020, 2017, 2014, 2006, 2005, 2004, 2003, 2001, 2000, 1999, 1996, 1995, 1992, 1991, 1990, 1986, 1985, 1981, 1980, 1976, 1975, 1972, 1971, 1970, 1969, 1967, 1966, 1965, 1964, 1963, 1962, 1961, 1960, 1958, 1957, 1956, 1955, 1954, 1952, 1951, 1950, 1949, 1948, 1947, 1946, 1945, 1944, 1942, 1940, 1939, 1938, 1937, 1936, 1935, 1934, 1933, 1932, 1931, 1930, 1929, 1928, 1927, 1926, 1925, 1924, 1923, 1921, 1920

FINDINGS

Address Researched	Address Not Identified in Research Source
16175 SHADYBEND DR	2020, 2017, 2010, 2006, 2005, 2004, 2003, 2001, 2000, 1999, 1996, 1995, 1992, 1991, 1990, 1986, 1985, 1981, 1980, 1976, 1975, 1972, 1971, 1970, 1969, 1967, 1966, 1965, 1964, 1963, 1962, 1961, 1960, 1958, 1957, 1956, 1955, 1954, 1952, 1951, 1950, 1949, 1948, 1947, 1946, 1945, 1944, 1942, 1940, 1939, 1938, 1937, 1936, 1935, 1934, 1933, 1932, 1931, 1930, 1929, 1928, 1927, 1926, 1925, 1924, 1923, 1921, 1920
16175 SHADYBEND DR	2020, 2017, 2014, 2010, 2006, 2004, 2003, 2001, 2000, 1999, 1996, 1995, 1992, 1991, 1990, 1986, 1985, 1981, 1980, 1976, 1975, 1972, 1971, 1970, 1969, 1967, 1966, 1965, 1964, 1963, 1962, 1961, 1960, 1958, 1957, 1956, 1955, 1954, 1952, 1951, 1950, 1949, 1948, 1947, 1946, 1945, 1944, 1942, 1940, 1939, 1938, 1937, 1936, 1935, 1934, 1933, 1932, 1931, 1930, 1929, 1928, 1927, 1926, 1925, 1924, 1923, 1921, 1920
16176 BINNEY ST	2017, 2014, 2010, 2006, 2005, 2004, 2003, 2001, 2000, 1999, 1996, 1995, 1992, 1991, 1990, 1986, 1985, 1981, 1980, 1976, 1975, 1972, 1971, 1970, 1969, 1967, 1966, 1965, 1964, 1963, 1962, 1961, 1960, 1958, 1957, 1956, 1955, 1954, 1952, 1951, 1950, 1949, 1948, 1947, 1946, 1945, 1944, 1942, 1940, 1939, 1938, 1937, 1936, 1935, 1934, 1933, 1932, 1931, 1930, 1929, 1928, 1927, 1926, 1925, 1924, 1923, 1921, 1920
16176 BINNEY ST	2020, 2017, 2014, 2006, 2005, 2004, 2003, 2001, 2000, 1999, 1996, 1995, 1992, 1991, 1990, 1986, 1985, 1981, 1980, 1976, 1975, 1972, 1971, 1970, 1969, 1967, 1966, 1965, 1964, 1963, 1962, 1961, 1960, 1958, 1957, 1956, 1955, 1954, 1952, 1951, 1950, 1949, 1948, 1947, 1946, 1945, 1944, 1942, 1940, 1939, 1938, 1937, 1936, 1935, 1934, 1933, 1932, 1931, 1930, 1929, 1928, 1927, 1926, 1925, 1924, 1923, 1921, 1920
16176 BINNEY ST	2020, 2017, 2010, 2006, 2005, 2004, 2003, 2001, 2000, 1999, 1996, 1995, 1992, 1991, 1990, 1986, 1985, 1981, 1980, 1976, 1975, 1972, 1971, 1970, 1969, 1967, 1966, 1965, 1964, 1963, 1962, 1961, 1960, 1958, 1957, 1956, 1955, 1954, 1952, 1951, 1950, 1949, 1948, 1947, 1946, 1945, 1944, 1942, 1940, 1939, 1938, 1937, 1936, 1935, 1934, 1933, 1932, 1931, 1930, 1929, 1928, 1927, 1926, 1925, 1924, 1923, 1921, 1920
16176 BINNEY ST	2020, 2017, 2014, 2010, 2006, 2005, 2004, 2003, 2001, 1999, 1996, 1995, 1992, 1991, 1990, 1986, 1985, 1981, 1980, 1976, 1975, 1972, 1971, 1970, 1969, 1967, 1966, 1965, 1964, 1963, 1962, 1961, 1960, 1958, 1957, 1956, 1955, 1954, 1952, 1951, 1950, 1949, 1948, 1947, 1946, 1945, 1944, 1942, 1940, 1939, 1938, 1937, 1936, 1935, 1934, 1933, 1932, 1931, 1930, 1929, 1928, 1927, 1926, 1925, 1924, 1923, 1921, 1920
16176 BINNEY ST	2020, 2017, 2014, 2010, 2006, 2005, 2004, 2003, 2001, 2000, 1999, 1996, 1992, 1991, 1990, 1986, 1985, 1981, 1980, 1976, 1975, 1972, 1971, 1970, 1969, 1967, 1966, 1965, 1964, 1963, 1962, 1961, 1960, 1958, 1957, 1956, 1955, 1954, 1952, 1951, 1950, 1949, 1948, 1947, 1946, 1945, 1944, 1942, 1940, 1939, 1938, 1937, 1936, 1935, 1934, 1933, 1932, 1931, 1930, 1929, 1928, 1927, 1926, 1925, 1924, 1923, 1921, 1920
16176 BINNEY ST	2020, 2017, 2014, 2010, 2006, 2005, 2004, 2003, 2001, 2000, 1999, 1996, 1995, 1992, 1991, 1990, 1986, 1985, 1981, 1980, 1976, 1975, 1972, 1970, 1969, 1967, 1966, 1965, 1964, 1963, 1962, 1961, 1960, 1958, 1957, 1956, 1955, 1954, 1952, 1951, 1950, 1949, 1948, 1947, 1946, 1945, 1944, 1942, 1940, 1939, 1938, 1937, 1936, 1935, 1934, 1933, 1932, 1931, 1930, 1929, 1928, 1927, 1926, 1925, 1924, 1923, 1921, 1920
16176 E BINNEY ST	2020, 2017, 2014, 2010, 2006, 2005, 2004, 2003, 2001, 2000, 1999, 1996, 1995, 1991, 1990, 1986, 1985, 1981, 1980, 1976, 1975, 1972, 1971, 1970, 1969, 1967, 1966, 1965, 1964, 1963, 1962, 1961, 1960, 1958, 1957, 1956, 1955, 1954, 1952, 1951, 1950, 1949, 1948, 1947, 1946, 1945, 1944, 1942, 1940, 1939, 1938, 1937, 1936, 1935, 1934, 1933, 1932, 1931, 1930, 1929, 1928, 1927, 1926, 1925, 1924, 1923, 1921, 1920

FINDINGS

Address Researched	Address Not Identified in Research Source
16181 BINNEY ST	2020, 2017, 2014, 2010, 2006, 2005, 2004, 2003, 2001, 2000, 1999, 1996, 1992, 1991, 1990, 1986, 1985, 1981, 1980, 1976, 1975, 1972, 1971, 1970, 1969, 1967, 1966, 1965, 1964, 1963, 1962, 1961, 1960, 1958, 1957, 1956, 1955, 1954, 1952, 1951, 1950, 1949, 1948, 1947, 1946, 1945, 1944, 1942, 1940, 1939, 1938, 1937, 1936, 1935, 1934, 1933, 1932, 1931, 1930, 1929, 1928, 1927, 1926, 1925, 1924, 1923, 1921, 1920
16181 BINNEY ST	2020, 2017, 2014, 2010, 2006, 2005, 2004, 2003, 2001, 1999, 1996, 1995, 1992, 1991, 1990, 1986, 1985, 1981, 1980, 1976, 1975, 1972, 1971, 1970, 1969, 1967, 1966, 1965, 1964, 1963, 1962, 1961, 1960, 1958, 1957, 1956, 1955, 1954, 1952, 1951, 1950, 1949, 1948, 1947, 1946, 1945, 1944, 1942, 1940, 1939, 1938, 1937, 1936, 1935, 1934, 1933, 1932, 1931, 1930, 1929, 1928, 1927, 1926, 1925, 1924, 1923, 1921, 1920
16181 BINNEY ST	2020, 2017, 2014, 2010, 2006, 2005, 2004, 2003, 2001, 2000, 1999, 1996, 1995, 1992, 1991, 1990, 1986, 1985, 1981, 1980, 1976, 1975, 1972, 1970, 1969, 1967, 1966, 1965, 1964, 1963, 1962, 1961, 1960, 1958, 1957, 1956, 1955, 1954, 1952, 1951, 1950, 1949, 1948, 1947, 1946, 1945, 1944, 1942, 1940, 1939, 1938, 1937, 1936, 1935, 1934, 1933, 1932, 1931, 1930, 1929, 1928, 1927, 1926, 1925, 1924, 1923, 1921, 1920
16181 BINNEY ST	2020, 2017, 2010, 2006, 2005, 2004, 2003, 2001, 2000, 1999, 1996, 1995, 1992, 1991, 1990, 1986, 1985, 1981, 1980, 1976, 1975, 1972, 1971, 1970, 1969, 1967, 1966, 1965, 1964, 1963, 1962, 1961, 1960, 1958, 1957, 1956, 1955, 1954, 1952, 1951, 1950, 1949, 1948, 1947, 1946, 1945, 1944, 1942, 1940, 1939, 1938, 1937, 1936, 1935, 1934, 1933, 1932, 1931, 1930, 1929, 1928, 1927, 1926, 1925, 1924, 1923, 1921, 1920
16181 BINNEY ST	2020, 2017, 2014, 2006, 2005, 2004, 2003, 2001, 2000, 1999, 1996, 1995, 1992, 1991, 1990, 1986, 1985, 1981, 1980, 1976, 1975, 1972, 1971, 1970, 1969, 1967, 1966, 1965, 1964, 1963, 1962, 1961, 1960, 1958, 1957, 1956, 1955, 1954, 1952, 1951, 1950, 1949, 1948, 1947, 1946, 1945, 1944, 1942, 1940, 1939, 1938, 1937, 1936, 1935, 1934, 1933, 1932, 1931, 1930, 1929, 1928, 1927, 1926, 1925, 1924, 1923, 1921, 1920
16181 BINNEY ST	2017, 2014, 2010, 2006, 2005, 2004, 2003, 2001, 2000, 1999, 1996, 1995, 1992, 1991, 1990, 1986, 1985, 1981, 1980, 1976, 1975, 1972, 1971, 1970, 1969, 1967, 1966, 1965, 1964, 1963, 1962, 1961, 1960, 1958, 1957, 1956, 1955, 1954, 1952, 1951, 1950, 1949, 1948, 1947, 1946, 1945, 1944, 1942, 1940, 1939, 1938, 1937, 1936, 1935, 1934, 1933, 1932, 1931, 1930, 1929, 1928, 1927, 1926, 1925, 1924, 1923, 1921, 1920
16181 BINNEY ST	2020, 2017, 2014, 2010, 2006, 2004, 2003, 2001, 2000, 1999, 1996, 1995, 1992, 1991, 1990, 1986, 1985, 1981, 1980, 1976, 1975, 1972, 1971, 1970, 1969, 1967, 1966, 1965, 1964, 1963, 1962, 1961, 1960, 1958, 1957, 1956, 1955, 1954, 1952, 1951, 1950, 1949, 1948, 1947, 1946, 1945, 1944, 1942, 1940, 1939, 1938, 1937, 1936, 1935, 1934, 1933, 1932, 1931, 1930, 1929, 1928, 1927, 1926, 1925, 1924, 1923, 1921, 1920
16181 E BINNEY ST	2020, 2017, 2014, 2010, 2006, 2005, 2004, 2003, 2001, 2000, 1999, 1996, 1995, 1991, 1990, 1986, 1985, 1981, 1980, 1976, 1975, 1972, 1971, 1970, 1969, 1967, 1966, 1965, 1964, 1963, 1962, 1961, 1960, 1958, 1957, 1956, 1955, 1954, 1952, 1951, 1950, 1949, 1948, 1947, 1946, 1945, 1944, 1942, 1940, 1939, 1938, 1937, 1936, 1935, 1934, 1933, 1932, 1931, 1930, 1929, 1928, 1927, 1926, 1925, 1924, 1923, 1921, 1920
16182 BINNEY ST	2020, 2017, 2014, 2010, 2006, 2005, 2004, 2003, 2001, 1999, 1996, 1995, 1992, 1991, 1990, 1986, 1985, 1981, 1980, 1976, 1975, 1972, 1971, 1970, 1969, 1967, 1966, 1965, 1964, 1963, 1962, 1961, 1960, 1958, 1957, 1956, 1955, 1954, 1952, 1951, 1950, 1949, 1948, 1947, 1946, 1945, 1944, 1942, 1940, 1939, 1938, 1937, 1936, 1935, 1934, 1933, 1932, 1931, 1930, 1929, 1928, 1927, 1926, 1925, 1924, 1923, 1921, 1920

FINDINGS

Address Researched	Address Not Identified in Research Source
16182 BINNEY ST	2020, 2017, 2014, 2010, 2006, 2005, 2004, 2003, 2001, 2000, 1999, 1996, 1992, 1991, 1990, 1986, 1985, 1981, 1980, 1976, 1975, 1972, 1971, 1970, 1969, 1967, 1966, 1965, 1964, 1963, 1962, 1961, 1960, 1958, 1957, 1956, 1955, 1954, 1952, 1951, 1950, 1949, 1948, 1947, 1946, 1945, 1944, 1942, 1940, 1939, 1938, 1937, 1936, 1935, 1934, 1933, 1932, 1931, 1930, 1929, 1928, 1927, 1926, 1925, 1924, 1923, 1921, 1920
16182 BINNEY ST	2020, 2017, 2014, 2010, 2006, 2005, 2004, 2003, 2001, 2000, 1999, 1996, 1995, 1992, 1991, 1990, 1986, 1985, 1981, 1980, 1976, 1975, 1972, 1970, 1969, 1967, 1966, 1965, 1964, 1963, 1962, 1961, 1960, 1958, 1957, 1956, 1955, 1954, 1952, 1951, 1950, 1949, 1948, 1947, 1946, 1945, 1944, 1942, 1940, 1939, 1938, 1937, 1936, 1935, 1934, 1933, 1932, 1931, 1930, 1929, 1928, 1927, 1926, 1925, 1924, 1923, 1921, 1920
16182 BINNEY ST	2020, 2017, 2014, 2010, 2006, 2004, 2003, 2001, 2000, 1999, 1996, 1995, 1992, 1991, 1990, 1986, 1985, 1981, 1980, 1976, 1975, 1972, 1971, 1970, 1969, 1967, 1966, 1965, 1964, 1963, 1962, 1961, 1960, 1958, 1957, 1956, 1955, 1954, 1952, 1951, 1950, 1949, 1948, 1947, 1946, 1945, 1944, 1942, 1940, 1939, 1938, 1937, 1936, 1935, 1934, 1933, 1932, 1931, 1930, 1929, 1928, 1927, 1926, 1925, 1924, 1923, 1921, 1920
16182 BINNEY ST	2017, 2014, 2010, 2006, 2005, 2004, 2003, 2001, 2000, 1999, 1996, 1995, 1992, 1991, 1990, 1986, 1985, 1981, 1980, 1976, 1975, 1972, 1971, 1970, 1969, 1967, 1966, 1965, 1964, 1963, 1962, 1961, 1960, 1958, 1957, 1956, 1955, 1954, 1952, 1951, 1950, 1949, 1948, 1947, 1946, 1945, 1944, 1942, 1940, 1939, 1938, 1937, 1936, 1935, 1934, 1933, 1932, 1931, 1930, 1929, 1928, 1927, 1926, 1925, 1924, 1923, 1921, 1920
16182 BINNEY ST	2020, 2017, 2014, 2006, 2005, 2004, 2003, 2001, 2000, 1999, 1996, 1995, 1992, 1991, 1990, 1986, 1985, 1981, 1980, 1976, 1975, 1972, 1971, 1970, 1969, 1967, 1966, 1965, 1964, 1963, 1962, 1961, 1960, 1958, 1957, 1956, 1955, 1954, 1952, 1951, 1950, 1949, 1948, 1947, 1946, 1945, 1944, 1942, 1940, 1939, 1938, 1937, 1936, 1935, 1934, 1933, 1932, 1931, 1930, 1929, 1928, 1927, 1926, 1925, 1924, 1923, 1921, 1920
16182 BINNEY ST	2020, 2017, 2010, 2006, 2005, 2004, 2003, 2001, 2000, 1999, 1996, 1995, 1992, 1991, 1990, 1986, 1985, 1981, 1980, 1976, 1975, 1972, 1971, 1970, 1969, 1967, 1966, 1965, 1964, 1963, 1962, 1961, 1960, 1958, 1957, 1956, 1955, 1954, 1952, 1951, 1950, 1949, 1948, 1947, 1946, 1945, 1944, 1942, 1940, 1939, 1938, 1937, 1936, 1935, 1934, 1933, 1932, 1931, 1930, 1929, 1928, 1927, 1926, 1925, 1924, 1923, 1921, 1920
16188 BINNEY ST	2020, 2017, 2010, 2006, 2005, 2004, 2003, 2001, 2000, 1999, 1996, 1995, 1992, 1991, 1990, 1986, 1985, 1981, 1980, 1976, 1975, 1972, 1971, 1970, 1969, 1967, 1966, 1965, 1964, 1963, 1962, 1961, 1960, 1958, 1957, 1956, 1955, 1954, 1952, 1951, 1950, 1949, 1948, 1947, 1946, 1945, 1944, 1942, 1940, 1939, 1938, 1937, 1936, 1935, 1934, 1933, 1932, 1931, 1930, 1929, 1928, 1927, 1926, 1925, 1924, 1923, 1921, 1920
16188 BINNEY ST	2020, 2017, 2014, 2006, 2005, 2004, 2003, 2001, 2000, 1999, 1996, 1995, 1992, 1991, 1990, 1986, 1985, 1981, 1980, 1976, 1975, 1972, 1971, 1970, 1969, 1967, 1966, 1965, 1964, 1963, 1962, 1961, 1960, 1958, 1957, 1956, 1955, 1954, 1952, 1951, 1950, 1949, 1948, 1947, 1946, 1945, 1944, 1942, 1940, 1939, 1938, 1937, 1936, 1935, 1934, 1933, 1932, 1931, 1930, 1929, 1928, 1927, 1926, 1925, 1924, 1923, 1921, 1920
16188 BINNEY ST	2017, 2014, 2010, 2006, 2005, 2004, 2003, 2001, 2000, 1999, 1996, 1995, 1992, 1991, 1990, 1986, 1985, 1981, 1980, 1976, 1975, 1972, 1971, 1970, 1969, 1967, 1966, 1965, 1964, 1963, 1962, 1961, 1960, 1958, 1957, 1956, 1955, 1954, 1952, 1951, 1950, 1949, 1948, 1947, 1946, 1945, 1944, 1942, 1940, 1939, 1938, 1937, 1936, 1935, 1934, 1933, 1932, 1931, 1930, 1929, 1928, 1927, 1926, 1925, 1924, 1923, 1921, 1920

FINDINGS

Address Researched	Address Not Identified in Research Source
16188 BINNEY ST	2020, 2017, 2014, 2010, 2006, 2004, 2003, 2001, 2000, 1999, 1996, 1995, 1992, 1991, 1990, 1986, 1985, 1981, 1980, 1976, 1975, 1972, 1971, 1970, 1969, 1967, 1966, 1965, 1964, 1963, 1962, 1961, 1960, 1958, 1957, 1956, 1955, 1954, 1952, 1951, 1950, 1949, 1948, 1947, 1946, 1945, 1944, 1942, 1940, 1939, 1938, 1937, 1936, 1935, 1934, 1933, 1932, 1931, 1930, 1929, 1928, 1927, 1926, 1925, 1924, 1923, 1921, 1920
16188 BINNEY ST	2020, 2017, 2014, 2010, 2006, 2005, 2004, 2003, 2001, 2000, 1999, 1996, 1995, 1992, 1991, 1990, 1986, 1985, 1981, 1980, 1976, 1975, 1972, 1970, 1969, 1967, 1966, 1965, 1964, 1963, 1962, 1961, 1960, 1958, 1957, 1956, 1955, 1954, 1952, 1951, 1950, 1949, 1948, 1947, 1946, 1945, 1944, 1942, 1940, 1939, 1938, 1937, 1936, 1935, 1934, 1933, 1932, 1931, 1930, 1929, 1928, 1927, 1926, 1925, 1924, 1923, 1921, 1920
16188 BINNEY ST	2020, 2017, 2014, 2010, 2006, 2005, 2004, 2003, 2001, 2000, 1999, 1996, 1992, 1991, 1990, 1986, 1985, 1981, 1980, 1976, 1975, 1972, 1971, 1970, 1969, 1967, 1966, 1965, 1964, 1963, 1962, 1961, 1960, 1958, 1957, 1956, 1955, 1954, 1952, 1951, 1950, 1949, 1948, 1947, 1946, 1945, 1944, 1942, 1940, 1939, 1938, 1937, 1936, 1935, 1934, 1933, 1932, 1931, 1930, 1929, 1928, 1927, 1926, 1925, 1924, 1923, 1921, 1920
16188 BINNEY ST	2020, 2017, 2014, 2010, 2006, 2005, 2004, 2003, 2001, 1999, 1996, 1995, 1992, 1991, 1990, 1986, 1985, 1981, 1980, 1976, 1975, 1972, 1971, 1970, 1969, 1967, 1966, 1965, 1964, 1963, 1962, 1961, 1960, 1958, 1957, 1956, 1955, 1954, 1952, 1951, 1950, 1949, 1948, 1947, 1946, 1945, 1944, 1942, 1940, 1939, 1938, 1937, 1936, 1935, 1934, 1933, 1932, 1931, 1930, 1929, 1928, 1927, 1926, 1925, 1924, 1923, 1921, 1920
16188 E BINNEY ST	2020, 2017, 2014, 2010, 2006, 2005, 2004, 2003, 2001, 2000, 1999, 1996, 1995, 1991, 1990, 1986, 1985, 1981, 1980, 1976, 1975, 1972, 1971, 1970, 1969, 1967, 1966, 1965, 1964, 1963, 1962, 1961, 1960, 1958, 1957, 1956, 1955, 1954, 1952, 1951, 1950, 1949, 1948, 1947, 1946, 1945, 1944, 1942, 1940, 1939, 1938, 1937, 1936, 1935, 1934, 1933, 1932, 1931, 1930, 1929, 1928, 1927, 1926, 1925, 1924, 1923, 1921, 1920
16202 BINNEY ST	2020, 2017, 2014, 2010, 2006, 2005, 2004, 2003, 2001, 2000, 1999, 1996, 1992, 1991, 1990, 1986, 1985, 1981, 1980, 1976, 1975, 1972, 1971, 1970, 1969, 1967, 1966, 1965, 1964, 1963, 1962, 1961, 1960, 1958, 1957, 1956, 1955, 1954, 1952, 1951, 1950, 1949, 1948, 1947, 1946, 1945, 1944, 1942, 1940, 1939, 1938, 1937, 1936, 1935, 1934, 1933, 1932, 1931, 1930, 1929, 1928, 1927, 1926, 1925, 1924, 1923, 1921, 1920
16202 BINNEY ST	2020, 2017, 2014, 2010, 2006, 2005, 2004, 2003, 2001, 2000, 1999, 1996, 1995, 1992, 1991, 1990, 1986, 1985, 1981, 1980, 1976, 1975, 1972, 1970, 1969, 1967, 1966, 1965, 1964, 1963, 1962, 1961, 1960, 1958, 1957, 1956, 1955, 1954, 1952, 1951, 1950, 1949, 1948, 1947, 1946, 1945, 1944, 1942, 1940, 1939, 1938, 1937, 1936, 1935, 1934, 1933, 1932, 1931, 1930, 1929, 1928, 1927, 1926, 1925, 1924, 1923, 1921, 1920
16202 BINNEY ST	2020, 2017, 2014, 2010, 2006, 2005, 2004, 2003, 2001, 2000, 1999, 1996, 1995, 1992, 1991, 1990, 1986, 1985, 1981, 1980, 1976, 1975, 1972, 1971, 1970, 1969, 1967, 1965, 1964, 1963, 1962, 1961, 1960, 1958, 1957, 1956, 1955, 1954, 1952, 1951, 1950, 1949, 1948, 1947, 1946, 1945, 1944, 1942, 1940, 1939, 1938, 1937, 1936, 1935, 1934, 1933, 1932, 1931, 1930, 1929, 1928, 1927, 1926, 1925, 1924, 1923, 1921, 1920
16202 BINNEY ST	2020, 2017, 2014, 2010, 2006, 2004, 2003, 2001, 2000, 1999, 1996, 1995, 1992, 1991, 1990, 1986, 1985, 1981, 1980, 1976, 1975, 1972, 1971, 1970, 1969, 1967, 1966, 1965, 1964, 1963, 1962, 1961, 1960, 1958, 1957, 1956, 1955, 1954, 1952, 1951, 1950, 1949, 1948, 1947, 1946, 1945, 1944, 1942, 1940, 1939, 1938, 1937, 1936, 1935, 1934, 1933, 1932, 1931, 1930, 1929, 1928, 1927, 1926, 1925, 1924, 1923, 1921, 1920

FINDINGS

Address Researched	Address Not Identified in Research Source
16202 BINNEY ST	2017, 2014, 2010, 2006, 2005, 2004, 2003, 2001, 2000, 1999, 1996, 1995, 1992, 1991, 1990, 1986, 1985, 1981, 1980, 1976, 1975, 1972, 1971, 1970, 1969, 1967, 1966, 1965, 1964, 1963, 1962, 1961, 1960, 1958, 1957, 1956, 1955, 1954, 1952, 1951, 1950, 1949, 1948, 1947, 1946, 1945, 1944, 1942, 1940, 1939, 1938, 1937, 1936, 1935, 1934, 1933, 1932, 1931, 1930, 1929, 1928, 1927, 1926, 1925, 1924, 1923, 1921, 1920
16202 BINNEY ST	2020, 2017, 2014, 2006, 2005, 2004, 2003, 2001, 2000, 1999, 1996, 1995, 1992, 1991, 1990, 1986, 1985, 1981, 1980, 1976, 1975, 1972, 1971, 1970, 1969, 1967, 1966, 1965, 1964, 1963, 1962, 1961, 1960, 1958, 1957, 1956, 1955, 1954, 1952, 1951, 1950, 1949, 1948, 1947, 1946, 1945, 1944, 1942, 1940, 1939, 1938, 1937, 1936, 1935, 1934, 1933, 1932, 1931, 1930, 1929, 1928, 1927, 1926, 1925, 1924, 1923, 1921, 1920
16202 BINNEY ST	2020, 2017, 2010, 2006, 2005, 2004, 2003, 2001, 2000, 1999, 1996, 1995, 1992, 1991, 1990, 1986, 1985, 1981, 1980, 1976, 1975, 1972, 1971, 1970, 1969, 1967, 1966, 1965, 1964, 1963, 1962, 1961, 1960, 1958, 1957, 1956, 1955, 1954, 1952, 1951, 1950, 1949, 1948, 1947, 1946, 1945, 1944, 1942, 1940, 1939, 1938, 1937, 1936, 1935, 1934, 1933, 1932, 1931, 1930, 1929, 1928, 1927, 1926, 1925, 1924, 1923, 1921, 1920
16202 E BINNEY ST	2020, 2017, 2014, 2010, 2006, 2005, 2004, 2003, 2001, 2000, 1999, 1996, 1995, 1991, 1990, 1986, 1985, 1981, 1980, 1976, 1975, 1972, 1971, 1970, 1969, 1967, 1966, 1965, 1964, 1963, 1962, 1961, 1960, 1958, 1957, 1956, 1955, 1954, 1952, 1951, 1950, 1949, 1948, 1947, 1946, 1945, 1944, 1942, 1940, 1939, 1938, 1937, 1936, 1935, 1934, 1933, 1932, 1931, 1930, 1929, 1928, 1927, 1926, 1925, 1924, 1923, 1921, 1920
16203 DENLEY ST	2020, 2017, 2014, 2010, 2006, 2005, 2004, 2003, 2001, 2000, 1999, 1996, 1992, 1991, 1990, 1986, 1985, 1981, 1980, 1976, 1975, 1972, 1971, 1970, 1969, 1967, 1966, 1965, 1964, 1963, 1962, 1961, 1960, 1958, 1957, 1956, 1955, 1954, 1952, 1951, 1950, 1949, 1948, 1947, 1946, 1945, 1944, 1942, 1940, 1939, 1938, 1937, 1936, 1935, 1934, 1933, 1932, 1931, 1930, 1929, 1928, 1927, 1926, 1925, 1924, 1923, 1921, 1920
16203 DENLEY ST	2020, 2017, 2014, 2010, 2006, 2005, 2004, 2003, 2001, 1999, 1996, 1995, 1992, 1991, 1990, 1986, 1985, 1981, 1980, 1976, 1975, 1972, 1971, 1970, 1969, 1967, 1966, 1965, 1964, 1963, 1962, 1961, 1960, 1958, 1957, 1956, 1955, 1954, 1952, 1951, 1950, 1949, 1948, 1947, 1946, 1945, 1944, 1942, 1940, 1939, 1938, 1937, 1936, 1935, 1934, 1933, 1932, 1931, 1930, 1929, 1928, 1927, 1926, 1925, 1924, 1923, 1921, 1920
16203 DENLEY ST	2020, 2017, 2014, 2010, 2006, 2005, 2004, 2003, 2001, 2000, 1999, 1996, 1995, 1992, 1991, 1990, 1986, 1985, 1981, 1980, 1976, 1975, 1972, 1970, 1969, 1967, 1966, 1965, 1964, 1963, 1962, 1961, 1960, 1958, 1957, 1956, 1955, 1954, 1952, 1951, 1950, 1949, 1948, 1947, 1946, 1945, 1944, 1942, 1940, 1939, 1938, 1937, 1936, 1935, 1934, 1933, 1932, 1931, 1930, 1929, 1928, 1927, 1926, 1925, 1924, 1923, 1921, 1920
16203 DENLEY ST	2020, 2017, 2010, 2006, 2005, 2004, 2003, 2001, 2000, 1999, 1996, 1995, 1992, 1991, 1990, 1986, 1985, 1981, 1980, 1976, 1975, 1972, 1971, 1970, 1969, 1967, 1966, 1965, 1964, 1963, 1962, 1961, 1960, 1958, 1957, 1956, 1955, 1954, 1952, 1951, 1950, 1949, 1948, 1947, 1946, 1945, 1944, 1942, 1940, 1939, 1938, 1937, 1936, 1935, 1934, 1933, 1932, 1931, 1930, 1929, 1928, 1927, 1926, 1925, 1924, 1923, 1921, 1920
16203 DENLEY ST	2017, 2014, 2010, 2006, 2005, 2004, 2003, 2001, 2000, 1999, 1996, 1995, 1992, 1991, 1990, 1986, 1985, 1981, 1980, 1976, 1975, 1972, 1971, 1970, 1969, 1967, 1966, 1965, 1964, 1963, 1962, 1961, 1960, 1958, 1957, 1956, 1955, 1954, 1952, 1951, 1950, 1949, 1948, 1947, 1946, 1945, 1944, 1942, 1940, 1939, 1938, 1937, 1936, 1935, 1934, 1933, 1932, 1931, 1930, 1929, 1928, 1927, 1926, 1925, 1924, 1923, 1921, 1920

FINDINGS

Address Researched	Address Not Identified in Research Source
16203 DENLEY ST	2020, 2017, 2014, 2006, 2005, 2004, 2003, 2001, 2000, 1999, 1996, 1995, 1992, 1991, 1990, 1986, 1985, 1981, 1980, 1976, 1975, 1972, 1971, 1970, 1969, 1967, 1966, 1965, 1964, 1963, 1962, 1961, 1960, 1958, 1957, 1956, 1955, 1954, 1952, 1951, 1950, 1949, 1948, 1947, 1946, 1945, 1944, 1942, 1940, 1939, 1938, 1937, 1936, 1935, 1934, 1933, 1932, 1931, 1930, 1929, 1928, 1927, 1926, 1925, 1924, 1923, 1921, 1920
16203 DENLEY ST	2020, 2017, 2014, 2010, 2006, 2005, 2004, 2001, 2000, 1999, 1996, 1995, 1992, 1991, 1990, 1986, 1985, 1981, 1980, 1976, 1975, 1972, 1971, 1970, 1969, 1967, 1966, 1965, 1964, 1963, 1962, 1961, 1960, 1958, 1957, 1956, 1955, 1954, 1952, 1951, 1950, 1949, 1948, 1947, 1946, 1945, 1944, 1942, 1940, 1939, 1938, 1937, 1936, 1935, 1934, 1933, 1932, 1931, 1930, 1929, 1928, 1927, 1926, 1925, 1924, 1923, 1921, 1920
16203 DENLEY ST	2020, 2017, 2014, 2010, 2006, 2004, 2003, 2001, 2000, 1999, 1996, 1995, 1992, 1991, 1990, 1986, 1985, 1981, 1980, 1976, 1975, 1972, 1971, 1970, 1969, 1967, 1966, 1965, 1964, 1963, 1962, 1961, 1960, 1958, 1957, 1956, 1955, 1954, 1952, 1951, 1950, 1949, 1948, 1947, 1946, 1945, 1944, 1942, 1940, 1939, 1938, 1937, 1936, 1935, 1934, 1933, 1932, 1931, 1930, 1929, 1928, 1927, 1926, 1925, 1924, 1923, 1921, 1920
16203 GALE AVE	2020, 2017, 2014, 2006, 2005, 2004, 2003, 2001, 2000, 1999, 1996, 1995, 1992, 1991, 1990, 1986, 1985, 1981, 1980, 1976, 1975, 1972, 1971, 1970, 1969, 1967, 1966, 1965, 1964, 1963, 1962, 1961, 1960, 1958, 1957, 1956, 1955, 1954, 1952, 1951, 1950, 1949, 1948, 1947, 1946, 1945, 1944, 1942, 1940, 1939, 1938, 1937, 1936, 1935, 1934, 1933, 1932, 1931, 1930, 1929, 1928, 1927, 1926, 1925, 1924, 1923, 1921, 1920
16203 GALE AVE	2020, 2017, 2014, 2010, 2006, 2005, 2004, 2001, 2000, 1999, 1996, 1995, 1992, 1991, 1990, 1986, 1985, 1981, 1980, 1976, 1975, 1972, 1971, 1970, 1969, 1967, 1966, 1965, 1964, 1963, 1962, 1961, 1960, 1958, 1957, 1956, 1955, 1954, 1952, 1951, 1950, 1949, 1948, 1947, 1946, 1945, 1944, 1942, 1940, 1939, 1938, 1937, 1936, 1935, 1934, 1933, 1932, 1931, 1930, 1929, 1928, 1927, 1926, 1925, 1924, 1923, 1921, 1920
16203 Gale Avenue	2020, 2017, 2014, 2010, 2006, 2005, 2004, 2003, 2001, 2000, 1999, 1996, 1995, 1992, 1991, 1990, 1986, 1985, 1981, 1980, 1976, 1975, 1972, 1971, 1970, 1969, 1967, 1966, 1965, 1964, 1963, 1962, 1961, 1960, 1958, 1957, 1956, 1955, 1954, 1952, 1951, 1950, 1949, 1948, 1947, 1946, 1945, 1944, 1942, 1940, 1939, 1938, 1937, 1936, 1935, 1934, 1933, 1932, 1931, 1930, 1929, 1928, 1927, 1926, 1925, 1924, 1923, 1921, 1920
16203 WARD WAY	2017, 2014, 2010, 2006, 2005, 2004, 2003, 2001, 2000, 1999, 1996, 1995, 1992, 1991, 1990, 1986, 1985, 1981, 1980, 1976, 1975, 1972, 1971, 1970, 1969, 1967, 1966, 1965, 1964, 1963, 1962, 1961, 1960, 1958, 1957, 1956, 1955, 1954, 1952, 1951, 1950, 1949, 1948, 1947, 1946, 1945, 1944, 1942, 1940, 1939, 1938, 1937, 1936, 1935, 1934, 1933, 1932, 1931, 1930, 1929, 1928, 1927, 1926, 1925, 1924, 1923, 1921, 1920
16203 WARD WAY	2020, 2017, 2010, 2006, 2005, 2004, 2003, 2001, 2000, 1999, 1996, 1995, 1992, 1991, 1990, 1986, 1985, 1981, 1980, 1976, 1975, 1972, 1971, 1970, 1969, 1967, 1966, 1965, 1964, 1963, 1962, 1961, 1960, 1958, 1957, 1956, 1955, 1954, 1952, 1951, 1950, 1949, 1948, 1947, 1946, 1945, 1944, 1942, 1940, 1939, 1938, 1937, 1936, 1935, 1934, 1933, 1932, 1931, 1930, 1929, 1928, 1927, 1926, 1925, 1924, 1923, 1921, 1920
16204 DENLEY ST	2020, 2017, 2014, 2010, 2006, 2004, 2003, 2001, 2000, 1999, 1996, 1995, 1992, 1991, 1990, 1986, 1985, 1981, 1980, 1976, 1975, 1972, 1971, 1970, 1969, 1967, 1966, 1965, 1964, 1963, 1962, 1961, 1960, 1958, 1957, 1956, 1955, 1954, 1952, 1951, 1950, 1949, 1948, 1947, 1946, 1945, 1944, 1942, 1940, 1939, 1938, 1937, 1936, 1935, 1934, 1933, 1932, 1931, 1930, 1929, 1928, 1927, 1926, 1925, 1924, 1923, 1921, 1920

FINDINGS

Address Researched	Address Not Identified in Research Source
16204 DENLEY ST	2020, 2017, 2014, 2010, 2006, 2005, 2004, 2001, 2000, 1999, 1996, 1995, 1992, 1991, 1990, 1986, 1985, 1981, 1980, 1976, 1975, 1972, 1971, 1970, 1969, 1967, 1966, 1965, 1964, 1963, 1962, 1961, 1960, 1958, 1957, 1956, 1955, 1954, 1952, 1951, 1950, 1949, 1948, 1947, 1946, 1945, 1944, 1942, 1940, 1939, 1938, 1937, 1936, 1935, 1934, 1933, 1932, 1931, 1930, 1929, 1928, 1927, 1926, 1925, 1924, 1923, 1921, 1920
16204 DENLEY ST	2020, 2017, 2014, 2006, 2005, 2004, 2003, 2001, 2000, 1999, 1996, 1995, 1992, 1991, 1990, 1986, 1985, 1981, 1980, 1976, 1975, 1972, 1971, 1970, 1969, 1967, 1966, 1965, 1964, 1963, 1962, 1961, 1960, 1958, 1957, 1956, 1955, 1954, 1952, 1951, 1950, 1949, 1948, 1947, 1946, 1945, 1944, 1942, 1940, 1939, 1938, 1937, 1936, 1935, 1934, 1933, 1932, 1931, 1930, 1929, 1928, 1927, 1926, 1925, 1924, 1923, 1921, 1920
16204 DENLEY ST	2017, 2014, 2010, 2006, 2005, 2004, 2003, 2001, 2000, 1999, 1996, 1995, 1992, 1991, 1990, 1986, 1985, 1981, 1980, 1976, 1975, 1972, 1971, 1970, 1969, 1967, 1966, 1965, 1964, 1963, 1962, 1961, 1960, 1958, 1957, 1956, 1955, 1954, 1952, 1951, 1950, 1949, 1948, 1947, 1946, 1945, 1944, 1942, 1940, 1939, 1938, 1937, 1936, 1935, 1934, 1933, 1932, 1931, 1930, 1929, 1928, 1927, 1926, 1925, 1924, 1923, 1921, 1920
16204 DENLEY ST	2020, 2017, 2010, 2006, 2005, 2004, 2003, 2001, 2000, 1999, 1996, 1995, 1992, 1991, 1990, 1986, 1985, 1981, 1980, 1976, 1975, 1972, 1971, 1970, 1969, 1967, 1966, 1965, 1964, 1963, 1962, 1961, 1960, 1958, 1957, 1956, 1955, 1954, 1952, 1951, 1950, 1949, 1948, 1947, 1946, 1945, 1944, 1942, 1940, 1939, 1938, 1937, 1936, 1935, 1934, 1933, 1932, 1931, 1930, 1929, 1928, 1927, 1926, 1925, 1924, 1923, 1921, 1920
16204 DENLEY ST	2020, 2017, 2014, 2010, 2006, 2005, 2004, 2003, 2001, 2000, 1999, 1996, 1995, 1992, 1991, 1990, 1986, 1985, 1981, 1980, 1976, 1975, 1972, 1970, 1969, 1967, 1966, 1965, 1964, 1963, 1962, 1961, 1960, 1958, 1957, 1956, 1955, 1954, 1952, 1951, 1950, 1949, 1948, 1947, 1946, 1945, 1944, 1942, 1940, 1939, 1938, 1937, 1936, 1935, 1934, 1933, 1932, 1931, 1930, 1929, 1928, 1927, 1926, 1925, 1924, 1923, 1921, 1920
16204 DENLEY ST	2020, 2017, 2014, 2010, 2006, 2005, 2004, 2003, 2001, 2000, 1999, 1996, 1995, 1992, 1991, 1990, 1986, 1985, 1981, 1980, 1976, 1975, 1972, 1971, 1970, 1969, 1967, 1966, 1965, 1964, 1963, 1962, 1961, 1958, 1957, 1956, 1955, 1954, 1952, 1951, 1950, 1949, 1948, 1947, 1946, 1945, 1944, 1942, 1940, 1939, 1938, 1937, 1936, 1935, 1934, 1933, 1932, 1931, 1930, 1929, 1928, 1927, 1926, 1925, 1924, 1923, 1921, 1920
16204 DENLEY ST	2020, 2017, 2014, 2010, 2006, 2005, 2004, 2003, 2001, 1999, 1996, 1995, 1992, 1991, 1990, 1986, 1985, 1981, 1980, 1976, 1975, 1972, 1971, 1970, 1969, 1967, 1966, 1965, 1964, 1963, 1962, 1961, 1960, 1958, 1957, 1956, 1955, 1954, 1952, 1951, 1950, 1949, 1948, 1947, 1946, 1945, 1944, 1942, 1940, 1939, 1938, 1937, 1936, 1935, 1934, 1933, 1932, 1931, 1930, 1929, 1928, 1927, 1926, 1925, 1924, 1923, 1921, 1920
16204 DENLEY ST	2020, 2017, 2014, 2010, 2006, 2005, 2004, 2003, 2001, 2000, 1999, 1996, 1992, 1991, 1990, 1986, 1985, 1981, 1980, 1976, 1975, 1972, 1971, 1970, 1969, 1967, 1966, 1965, 1964, 1963, 1962, 1961, 1960, 1958, 1957, 1956, 1955, 1954, 1952, 1951, 1950, 1949, 1948, 1947, 1946, 1945, 1944, 1942, 1940, 1939, 1938, 1937, 1936, 1935, 1934, 1933, 1932, 1931, 1930, 1929, 1928, 1927, 1926, 1925, 1924, 1923, 1921, 1920
16205 E GALE AVE	2020, 2017, 2014, 2010, 2006, 2005, 2004, 2003, 2001, 2000, 1999, 1996, 1995, 1991, 1990, 1986, 1985, 1981, 1980, 1976, 1975, 1972, 1971, 1970, 1969, 1967, 1966, 1965, 1964, 1963, 1962, 1961, 1960, 1958, 1957, 1956, 1955, 1954, 1952, 1951, 1950, 1949, 1948, 1947, 1946, 1945, 1944, 1942, 1940, 1939, 1938, 1937, 1936, 1935, 1934, 1933, 1932, 1931, 1930, 1929, 1928, 1927, 1926, 1925, 1924, 1923, 1921, 1920

FINDINGS

Address Researched	Address Not Identified in Research Source
16205 GALE AVE	2020, 2017, 2014, 2010, 2006, 2005, 2004, 2003, 2001, 2000, 1999, 1996, 1992, 1991, 1990, 1986, 1985, 1981, 1980, 1976, 1975, 1972, 1971, 1970, 1969, 1967, 1966, 1965, 1964, 1963, 1962, 1961, 1960, 1958, 1957, 1956, 1955, 1954, 1952, 1951, 1950, 1949, 1948, 1947, 1946, 1945, 1944, 1942, 1940, 1939, 1938, 1937, 1936, 1935, 1934, 1933, 1932, 1931, 1930, 1929, 1928, 1927, 1926, 1925, 1924, 1923, 1921, 1920
16205 GALE AVE	2020, 2017, 2014, 2010, 2006, 2005, 2004, 2003, 2001, 2000, 1999, 1996, 1995, 1992, 1991, 1990, 1986, 1985, 1981, 1980, 1976, 1975, 1972, 1970, 1969, 1967, 1966, 1965, 1964, 1963, 1962, 1961, 1960, 1958, 1957, 1956, 1955, 1954, 1952, 1951, 1950, 1949, 1948, 1947, 1946, 1945, 1944, 1942, 1940, 1939, 1938, 1937, 1936, 1935, 1934, 1933, 1932, 1931, 1930, 1929, 1928, 1927, 1926, 1925, 1924, 1923, 1921, 1920
16205 GALE AVE	2020, 2017, 2014, 2010, 2006, 2005, 2004, 2001, 2000, 1999, 1996, 1995, 1992, 1991, 1990, 1986, 1985, 1981, 1980, 1976, 1975, 1972, 1971, 1970, 1969, 1967, 1966, 1965, 1964, 1963, 1962, 1961, 1960, 1958, 1957, 1956, 1955, 1954, 1952, 1951, 1950, 1949, 1948, 1947, 1946, 1945, 1944, 1942, 1940, 1939, 1938, 1937, 1936, 1935, 1934, 1933, 1932, 1931, 1930, 1929, 1928, 1927, 1926, 1925, 1924, 1923, 1921, 1920
16205 Gale Avenue	2020, 2017, 2014, 2010, 2006, 2005, 2004, 2003, 2001, 2000, 1999, 1996, 1995, 1992, 1991, 1990, 1986, 1985, 1981, 1980, 1976, 1975, 1972, 1971, 1970, 1969, 1967, 1966, 1965, 1964, 1963, 1962, 1961, 1960, 1958, 1957, 1956, 1955, 1954, 1952, 1951, 1950, 1949, 1948, 1947, 1946, 1945, 1944, 1942, 1940, 1939, 1938, 1937, 1936, 1935, 1934, 1933, 1932, 1931, 1930, 1929, 1928, 1927, 1926, 1925, 1924, 1923, 1921, 1920
16205 WARD WAY	2017, 2014, 2010, 2006, 2005, 2004, 2003, 2001, 2000, 1999, 1996, 1995, 1992, 1991, 1990, 1986, 1985, 1981, 1980, 1976, 1975, 1972, 1971, 1970, 1969, 1967, 1966, 1965, 1964, 1963, 1962, 1961, 1960, 1958, 1957, 1956, 1955, 1954, 1952, 1951, 1950, 1949, 1948, 1947, 1946, 1945, 1944, 1942, 1940, 1939, 1938, 1937, 1936, 1935, 1934, 1933, 1932, 1931, 1930, 1929, 1928, 1927, 1926, 1925, 1924, 1923, 1921, 1920
16205 Ward Way	2020, 2017, 2014, 2010, 2006, 2005, 2004, 2003, 2001, 2000, 1999, 1996, 1995, 1992, 1991, 1990, 1986, 1985, 1981, 1980, 1976, 1975, 1972, 1971, 1970, 1969, 1967, 1966, 1965, 1964, 1963, 1962, 1961, 1960, 1958, 1957, 1956, 1955, 1954, 1952, 1951, 1950, 1949, 1948, 1947, 1946, 1945, 1944, 1942, 1940, 1939, 1938, 1937, 1936, 1935, 1934, 1933, 1932, 1931, 1930, 1929, 1928, 1927, 1926, 1925, 1924, 1923, 1921, 1920
16205 WARD WAY	2020, 2017, 2010, 2006, 2005, 2004, 2003, 2001, 2000, 1999, 1996, 1995, 1992, 1991, 1990, 1986, 1985, 1981, 1980, 1976, 1975, 1972, 1971, 1970, 1969, 1967, 1966, 1965, 1964, 1963, 1962, 1961, 1960, 1958, 1957, 1956, 1955, 1954, 1952, 1951, 1950, 1949, 1948, 1947, 1946, 1945, 1944, 1942, 1940, 1939, 1938, 1937, 1936, 1935, 1934, 1933, 1932, 1931, 1930, 1929, 1928, 1927, 1926, 1925, 1924, 1923, 1921, 1920
16205 WARD WAY	2020, 2017, 2014, 2006, 2005, 2004, 2003, 2001, 2000, 1999, 1996, 1995, 1992, 1991, 1990, 1986, 1985, 1981, 1980, 1976, 1975, 1972, 1971, 1970, 1969, 1967, 1966, 1965, 1964, 1963, 1962, 1961, 1960, 1958, 1957, 1956, 1955, 1954, 1952, 1951, 1950, 1949, 1948, 1947, 1946, 1945, 1944, 1942, 1940, 1939, 1938, 1937, 1936, 1935, 1934, 1933, 1932, 1931, 1930, 1929, 1928, 1927, 1926, 1925, 1924, 1923, 1921, 1920
16205 WARD WAY	2020, 2017, 2014, 2010, 2006, 2004, 2003, 2001, 2000, 1999, 1996, 1995, 1992, 1991, 1990, 1986, 1985, 1981, 1980, 1976, 1975, 1972, 1971, 1970, 1969, 1967, 1966, 1965, 1964, 1963, 1962, 1961, 1960, 1958, 1957, 1956, 1955, 1954, 1952, 1951, 1950, 1949, 1948, 1947, 1946, 1945, 1944, 1942, 1940, 1939, 1938, 1937, 1936, 1935, 1934, 1933, 1932, 1931, 1930, 1929, 1928, 1927, 1926, 1925, 1924, 1923, 1921, 1920

FINDINGS

Address Researched	Address Not Identified in Research Source
16205A WARD WAY	2020, 2017, 2014, 2010, 2006, 2005, 2004, 2003, 2001, 2000, 1999, 1996, 1995, 1992, 1991, 1990, 1986, 1985, 1981, 1980, 1976, 1975, 1972, 1971, 1970, 1969, 1967, 1965, 1964, 1963, 1962, 1961, 1960, 1958, 1957, 1956, 1955, 1954, 1952, 1951, 1950, 1949, 1948, 1947, 1946, 1945, 1944, 1942, 1940, 1939, 1938, 1937, 1936, 1935, 1934, 1933, 1932, 1931, 1930, 1929, 1928, 1927, 1926, 1925, 1924, 1923, 1921, 1920
16207 E WARD WAY	2020, 2017, 2014, 2010, 2006, 2005, 2004, 2003, 2001, 2000, 1999, 1996, 1995, 1991, 1990, 1986, 1985, 1981, 1980, 1976, 1975, 1972, 1971, 1970, 1969, 1967, 1966, 1965, 1964, 1963, 1962, 1961, 1960, 1958, 1957, 1956, 1955, 1954, 1952, 1951, 1950, 1949, 1948, 1947, 1946, 1945, 1944, 1942, 1940, 1939, 1938, 1937, 1936, 1935, 1934, 1933, 1932, 1931, 1930, 1929, 1928, 1927, 1926, 1925, 1924, 1923, 1921, 1920
16207 Ward Way	2020, 2017, 2014, 2010, 2006, 2005, 2004, 2003, 2001, 2000, 1999, 1996, 1995, 1992, 1991, 1990, 1986, 1985, 1981, 1980, 1976, 1975, 1972, 1971, 1970, 1969, 1967, 1966, 1965, 1964, 1963, 1962, 1961, 1960, 1958, 1957, 1956, 1955, 1954, 1952, 1951, 1950, 1949, 1948, 1947, 1946, 1945, 1944, 1942, 1940, 1939, 1938, 1937, 1936, 1935, 1934, 1933, 1932, 1931, 1930, 1929, 1928, 1927, 1926, 1925, 1924, 1923, 1921, 1920
16207 WARD WAY	2020, 2017, 2014, 2006, 2005, 2004, 2003, 2001, 2000, 1999, 1996, 1995, 1992, 1991, 1990, 1986, 1985, 1981, 1980, 1976, 1975, 1972, 1971, 1970, 1969, 1967, 1966, 1965, 1964, 1963, 1962, 1961, 1960, 1958, 1957, 1956, 1955, 1954, 1952, 1951, 1950, 1949, 1948, 1947, 1946, 1945, 1944, 1942, 1940, 1939, 1938, 1937, 1936, 1935, 1934, 1933, 1932, 1931, 1930, 1929, 1928, 1927, 1926, 1925, 1924, 1923, 1921, 1920
16207 WARD WAY	2020, 2017, 2010, 2006, 2005, 2004, 2003, 2001, 2000, 1999, 1996, 1995, 1992, 1991, 1990, 1986, 1985, 1981, 1980, 1976, 1975, 1972, 1971, 1970, 1969, 1967, 1966, 1965, 1964, 1963, 1962, 1961, 1960, 1958, 1957, 1956, 1955, 1954, 1952, 1951, 1950, 1949, 1948, 1947, 1946, 1945, 1944, 1942, 1940, 1939, 1938, 1937, 1936, 1935, 1934, 1933, 1932, 1931, 1930, 1929, 1928, 1927, 1926, 1925, 1924, 1923, 1921, 1920
16207 WARD WAY	2020, 2017, 2014, 2010, 2006, 2005, 2004, 2003, 2001, 2000, 1999, 1996, 1995, 1992, 1991, 1990, 1986, 1985, 1981, 1980, 1976, 1975, 1972, 1971, 1970, 1969, 1967, 1966, 1965, 1964, 1963, 1962, 1961, 1960, 1958, 1957, 1956, 1955, 1954, 1952, 1951, 1950, 1949, 1948, 1947, 1946, 1945, 1944, 1942, 1940, 1939, 1938, 1937, 1936, 1935, 1934, 1933, 1932, 1931, 1930, 1929, 1928, 1927, 1926, 1925, 1924, 1923, 1921, 1920
16207 WARD WAY	2020, 2017, 2014, 2010, 2006, 2005, 2004, 2003, 2001, 2000, 1999, 1996, 1992, 1991, 1990, 1986, 1985, 1981, 1980, 1976, 1975, 1972, 1971, 1970, 1969, 1967, 1966, 1965, 1964, 1963, 1962, 1961, 1960, 1958, 1957, 1956, 1955, 1954, 1952, 1951, 1950, 1949, 1948, 1947, 1946, 1945, 1944, 1942, 1940, 1939, 1938, 1937, 1936, 1935, 1934, 1933, 1932, 1931, 1930, 1929, 1928, 1927, 1926, 1925, 1924, 1923, 1921, 1920
16207 WARD WAY	2020, 2017, 2014, 2010, 2006, 2004, 2003, 2001, 2000, 1999, 1996, 1995, 1992, 1991, 1990, 1986, 1985, 1981, 1980, 1976, 1975, 1972, 1971, 1970, 1969, 1967, 1966, 1965, 1964, 1963, 1962, 1961, 1960, 1958, 1957, 1956, 1955, 1954, 1952, 1951, 1950, 1949, 1948, 1947, 1946, 1945, 1944, 1942, 1940, 1939, 1938, 1937, 1936, 1935, 1934, 1933, 1932, 1931, 1930, 1929, 1928, 1927, 1926, 1925, 1924, 1923, 1921, 1920
16208 BINNEY ST	2020, 2017, 2014, 2010, 2006, 2005, 2004, 2003, 2001, 1999, 1996, 1995, 1992, 1991, 1990, 1986, 1985, 1981, 1980, 1976, 1975, 1972, 1971, 1970, 1969, 1967, 1966, 1965, 1964, 1963, 1962, 1961, 1960, 1958, 1957, 1956, 1955, 1954, 1952, 1951, 1950, 1949, 1948, 1947, 1946, 1945, 1944, 1942, 1940, 1939, 1938, 1937, 1936, 1935, 1934, 1933, 1932, 1931, 1930, 1929, 1928, 1927, 1926, 1925, 1924, 1923, 1921, 1920

FINDINGS

Address Researched	Address Not Identified in Research Source
16208 BINNEY ST	2020, 2017, 2014, 2010, 2006, 2005, 2004, 2003, 2001, 2000, 1999, 1996, 1992, 1991, 1990, 1986, 1985, 1981, 1980, 1976, 1975, 1972, 1971, 1970, 1969, 1967, 1966, 1965, 1964, 1963, 1962, 1961, 1960, 1958, 1957, 1956, 1955, 1954, 1952, 1951, 1950, 1949, 1948, 1947, 1946, 1945, 1944, 1942, 1940, 1939, 1938, 1937, 1936, 1935, 1934, 1933, 1932, 1931, 1930, 1929, 1928, 1927, 1926, 1925, 1924, 1923, 1921, 1920
16208 BINNEY ST	2020, 2017, 2014, 2010, 2006, 2005, 2004, 2003, 2001, 2000, 1999, 1996, 1995, 1992, 1991, 1990, 1986, 1985, 1981, 1980, 1976, 1975, 1972, 1970, 1969, 1967, 1966, 1965, 1964, 1963, 1962, 1961, 1960, 1958, 1957, 1956, 1955, 1954, 1952, 1951, 1950, 1949, 1948, 1947, 1946, 1945, 1944, 1942, 1940, 1939, 1938, 1937, 1936, 1935, 1934, 1933, 1932, 1931, 1930, 1929, 1928, 1927, 1926, 1925, 1924, 1923, 1921, 1920
16208 BINNEY ST	2020, 2017, 2014, 2010, 2006, 2005, 2004, 2003, 2001, 2000, 1999, 1996, 1995, 1992, 1991, 1990, 1986, 1985, 1981, 1980, 1976, 1975, 1972, 1971, 1970, 1969, 1967, 1965, 1964, 1963, 1962, 1961, 1960, 1958, 1957, 1956, 1955, 1954, 1952, 1951, 1950, 1949, 1948, 1947, 1946, 1945, 1944, 1942, 1940, 1939, 1938, 1937, 1936, 1935, 1934, 1933, 1932, 1931, 1930, 1929, 1928, 1927, 1926, 1925, 1924, 1923, 1921, 1920
16208 BINNEY ST	2020, 2017, 2014, 2010, 2006, 2004, 2003, 2001, 2000, 1999, 1996, 1995, 1992, 1991, 1990, 1986, 1985, 1981, 1980, 1976, 1975, 1972, 1971, 1970, 1969, 1967, 1966, 1965, 1964, 1963, 1962, 1961, 1960, 1958, 1957, 1956, 1955, 1954, 1952, 1951, 1950, 1949, 1948, 1947, 1946, 1945, 1944, 1942, 1940, 1939, 1938, 1937, 1936, 1935, 1934, 1933, 1932, 1931, 1930, 1929, 1928, 1927, 1926, 1925, 1924, 1923, 1921, 1920
16208 BINNEY ST	2017, 2014, 2010, 2006, 2005, 2004, 2003, 2001, 2000, 1999, 1996, 1995, 1992, 1991, 1990, 1986, 1985, 1981, 1980, 1976, 1975, 1972, 1971, 1970, 1969, 1967, 1966, 1965, 1964, 1963, 1962, 1961, 1960, 1958, 1957, 1956, 1955, 1954, 1952, 1951, 1950, 1949, 1948, 1947, 1946, 1945, 1944, 1942, 1940, 1939, 1938, 1937, 1936, 1935, 1934, 1933, 1932, 1931, 1930, 1929, 1928, 1927, 1926, 1925, 1924, 1923, 1921, 1920
16208 BINNEY ST	2020, 2017, 2010, 2006, 2005, 2004, 2003, 2001, 2000, 1999, 1996, 1995, 1992, 1991, 1990, 1986, 1985, 1981, 1980, 1976, 1975, 1972, 1971, 1970, 1969, 1967, 1966, 1965, 1964, 1963, 1962, 1961, 1960, 1958, 1957, 1956, 1955, 1954, 1952, 1951, 1950, 1949, 1948, 1947, 1946, 1945, 1944, 1942, 1940, 1939, 1938, 1937, 1936, 1935, 1934, 1933, 1932, 1931, 1930, 1929, 1928, 1927, 1926, 1925, 1924, 1923, 1921, 1920
16208 BINNEY ST	2020, 2017, 2014, 2006, 2005, 2004, 2003, 2001, 2000, 1999, 1996, 1995, 1992, 1991, 1990, 1986, 1985, 1981, 1980, 1976, 1975, 1972, 1971, 1970, 1969, 1967, 1966, 1965, 1964, 1963, 1962, 1961, 1960, 1958, 1957, 1956, 1955, 1954, 1952, 1951, 1950, 1949, 1948, 1947, 1946, 1945, 1944, 1942, 1940, 1939, 1938, 1937, 1936, 1935, 1934, 1933, 1932, 1931, 1930, 1929, 1928, 1927, 1926, 1925, 1924, 1923, 1921, 1920
16209 DENLEY ST	2020, 2017, 2010, 2006, 2005, 2004, 2003, 2001, 2000, 1999, 1996, 1995, 1992, 1991, 1990, 1986, 1985, 1981, 1980, 1976, 1975, 1972, 1971, 1970, 1969, 1967, 1966, 1965, 1964, 1963, 1962, 1961, 1960, 1958, 1957, 1956, 1955, 1954, 1952, 1951, 1950, 1949, 1948, 1947, 1946, 1945, 1944, 1942, 1940, 1939, 1938, 1937, 1936, 1935, 1934, 1933, 1932, 1931, 1930, 1929, 1928, 1927, 1926, 1925, 1924, 1923, 1921, 1920
16209 DENLEY ST	2017, 2014, 2010, 2006, 2005, 2004, 2003, 2001, 2000, 1999, 1996, 1995, 1992, 1991, 1990, 1986, 1985, 1981, 1980, 1976, 1975, 1972, 1971, 1970, 1969, 1967, 1966, 1965, 1964, 1963, 1962, 1961, 1960, 1958, 1957, 1956, 1955, 1954, 1952, 1951, 1950, 1949, 1948, 1947, 1946, 1945, 1944, 1942, 1940, 1939, 1938, 1937, 1936, 1935, 1934, 1933, 1932, 1931, 1930, 1929, 1928, 1927, 1926, 1925, 1924, 1923, 1921, 1920

FINDINGS

Address Researched	Address Not Identified in Research Source
16209 DENLEY ST	2020, 2017, 2014, 2006, 2005, 2004, 2003, 2001, 2000, 1999, 1996, 1995, 1992, 1991, 1990, 1986, 1985, 1981, 1980, 1976, 1975, 1972, 1971, 1970, 1969, 1967, 1966, 1965, 1964, 1963, 1962, 1961, 1960, 1958, 1957, 1956, 1955, 1954, 1952, 1951, 1950, 1949, 1948, 1947, 1946, 1945, 1944, 1942, 1940, 1939, 1938, 1937, 1936, 1935, 1934, 1933, 1932, 1931, 1930, 1929, 1928, 1927, 1926, 1925, 1924, 1923, 1921, 1920
16209 DENLEY ST	2020, 2017, 2014, 2010, 2006, 2005, 2004, 2001, 2000, 1999, 1996, 1995, 1992, 1991, 1990, 1986, 1985, 1981, 1980, 1976, 1975, 1972, 1971, 1970, 1969, 1967, 1966, 1965, 1964, 1963, 1962, 1961, 1960, 1958, 1957, 1956, 1955, 1954, 1952, 1951, 1950, 1949, 1948, 1947, 1946, 1945, 1944, 1942, 1940, 1939, 1938, 1937, 1936, 1935, 1934, 1933, 1932, 1931, 1930, 1929, 1928, 1927, 1926, 1925, 1924, 1923, 1921, 1920
16209 DENLEY ST	2020, 2017, 2014, 2010, 2006, 2005, 2004, 2003, 2001, 2000, 1999, 1996, 1995, 1992, 1991, 1990, 1986, 1985, 1981, 1980, 1976, 1975, 1972, 1971, 1970, 1969, 1967, 1965, 1964, 1963, 1962, 1961, 1960, 1958, 1957, 1956, 1955, 1954, 1952, 1951, 1950, 1949, 1948, 1947, 1946, 1945, 1944, 1942, 1940, 1939, 1938, 1937, 1936, 1935, 1934, 1933, 1932, 1931, 1930, 1929, 1928, 1927, 1926, 1925, 1924, 1923, 1921, 1920
16209 DENLEY ST	2020, 2017, 2014, 2010, 2006, 2005, 2004, 2003, 2001, 2000, 1999, 1996, 1995, 1992, 1991, 1990, 1986, 1985, 1981, 1980, 1976, 1975, 1972, 1970, 1969, 1967, 1966, 1965, 1964, 1963, 1962, 1961, 1960, 1958, 1957, 1956, 1955, 1954, 1952, 1951, 1950, 1949, 1948, 1947, 1946, 1945, 1944, 1942, 1940, 1939, 1938, 1937, 1936, 1935, 1934, 1933, 1932, 1931, 1930, 1929, 1928, 1927, 1926, 1925, 1924, 1923, 1921, 1920
16209 DENLEY ST	2020, 2017, 2014, 2010, 2006, 2005, 2004, 2003, 2001, 1999, 1996, 1995, 1992, 1991, 1990, 1986, 1985, 1981, 1980, 1976, 1975, 1972, 1971, 1970, 1969, 1967, 1966, 1965, 1964, 1963, 1962, 1961, 1960, 1958, 1957, 1956, 1955, 1954, 1952, 1951, 1950, 1949, 1948, 1947, 1946, 1945, 1944, 1942, 1940, 1939, 1938, 1937, 1936, 1935, 1934, 1933, 1932, 1931, 1930, 1929, 1928, 1927, 1926, 1925, 1924, 1923, 1921, 1920
16209 FOLGER ST	2020, 2017, 2014, 2010, 2006, 2005, 2004, 2003, 2001, 2000, 1999, 1996, 1992, 1991, 1990, 1986, 1985, 1981, 1980, 1976, 1975, 1972, 1971, 1970, 1969, 1967, 1966, 1965, 1964, 1963, 1962, 1961, 1960, 1958, 1957, 1956, 1955, 1954, 1952, 1951, 1950, 1949, 1948, 1947, 1946, 1945, 1944, 1942, 1940, 1939, 1938, 1937, 1936, 1935, 1934, 1933, 1932, 1931, 1930, 1929, 1928, 1927, 1926, 1925, 1924, 1923, 1921, 1920
16209 FOLGER ST	2020, 2017, 2014, 2010, 2006, 2005, 2004, 2003, 2001, 2000, 1999, 1996, 1995, 1992, 1991, 1990, 1986, 1985, 1981, 1980, 1976, 1975, 1972, 1970, 1969, 1967, 1966, 1965, 1964, 1963, 1962, 1961, 1960, 1958, 1957, 1956, 1955, 1954, 1952, 1951, 1950, 1949, 1948, 1947, 1946, 1945, 1944, 1942, 1940, 1939, 1938, 1937, 1936, 1935, 1934, 1933, 1932, 1931, 1930, 1929, 1928, 1927, 1926, 1925, 1924, 1923, 1921, 1920
16209 FOLGER ST	2020, 2017, 2014, 2010, 2006, 2004, 2003, 2001, 2000, 1999, 1996, 1995, 1992, 1991, 1990, 1986, 1985, 1981, 1980, 1976, 1975, 1972, 1971, 1970, 1969, 1967, 1966, 1965, 1964, 1963, 1962, 1961, 1960, 1958, 1957, 1956, 1955, 1954, 1952, 1951, 1950, 1949, 1948, 1947, 1946, 1945, 1944, 1942, 1940, 1939, 1938, 1937, 1936, 1935, 1934, 1933, 1932, 1931, 1930, 1929, 1928, 1927, 1926, 1925, 1924, 1923, 1921, 1920
16209 FOLGER ST	2020, 2017, 2014, 2006, 2005, 2004, 2003, 2001, 2000, 1999, 1996, 1995, 1992, 1991, 1990, 1986, 1985, 1981, 1980, 1976, 1975, 1972, 1971, 1970, 1969, 1967, 1966, 1965, 1964, 1963, 1962, 1961, 1960, 1958, 1957, 1956, 1955, 1954, 1952, 1951, 1950, 1949, 1948, 1947, 1946, 1945, 1944, 1942, 1940, 1939, 1938, 1937, 1936, 1935, 1934, 1933, 1932, 1931, 1930, 1929, 1928, 1927, 1926, 1925, 1924, 1923, 1921, 1920

FINDINGS

Address Researched	Address Not Identified in Research Source
16209 FOLGER ST	2017, 2014, 2010, 2006, 2005, 2004, 2003, 2001, 2000, 1999, 1996, 1995, 1992, 1991, 1990, 1986, 1985, 1981, 1980, 1976, 1975, 1972, 1971, 1970, 1969, 1967, 1966, 1965, 1964, 1963, 1962, 1961, 1960, 1958, 1957, 1956, 1955, 1954, 1952, 1951, 1950, 1949, 1948, 1947, 1946, 1945, 1944, 1942, 1940, 1939, 1938, 1937, 1936, 1935, 1934, 1933, 1932, 1931, 1930, 1929, 1928, 1927, 1926, 1925, 1924, 1923, 1921, 1920
16209 FOLGER ST	2020, 2017, 2010, 2006, 2005, 2004, 2003, 2001, 2000, 1999, 1996, 1995, 1992, 1991, 1990, 1986, 1985, 1981, 1980, 1976, 1975, 1972, 1971, 1970, 1969, 1967, 1966, 1965, 1964, 1963, 1962, 1961, 1960, 1958, 1957, 1956, 1955, 1954, 1952, 1951, 1950, 1949, 1948, 1947, 1946, 1945, 1944, 1942, 1940, 1939, 1938, 1937, 1936, 1935, 1934, 1933, 1932, 1931, 1930, 1929, 1928, 1927, 1926, 1925, 1924, 1923, 1921, 1920
16209 Folger Street	2020, 2017, 2014, 2010, 2006, 2005, 2004, 2003, 2001, 2000, 1999, 1996, 1995, 1992, 1991, 1990, 1986, 1985, 1981, 1980, 1976, 1975, 1972, 1971, 1970, 1969, 1967, 1966, 1965, 1964, 1963, 1962, 1961, 1960, 1958, 1957, 1956, 1955, 1954, 1952, 1951, 1950, 1949, 1948, 1947, 1946, 1945, 1944, 1942, 1940, 1939, 1938, 1937, 1936, 1935, 1934, 1933, 1932, 1931, 1930, 1929, 1928, 1927, 1926, 1925, 1924, 1923, 1921, 1920
16209 GALE AVE	2020, 2017, 2014, 2010, 2006, 2005, 2004, 2003, 2001, 2000, 1999, 1996, 1995, 1992, 1991, 1990, 1986, 1985, 1981, 1980, 1976, 1975, 1972, 1970, 1969, 1967, 1966, 1965, 1964, 1963, 1962, 1961, 1960, 1958, 1957, 1956, 1955, 1954, 1952, 1951, 1950, 1949, 1948, 1947, 1946, 1945, 1944, 1942, 1940, 1939, 1938, 1937, 1936, 1935, 1934, 1933, 1932, 1931, 1930, 1929, 1928, 1927, 1926, 1925, 1924, 1923, 1921, 1920
16209 WARD WAY	2020, 2017, 2010, 2006, 2005, 2004, 2003, 2001, 2000, 1999, 1996, 1995, 1992, 1991, 1990, 1986, 1985, 1981, 1980, 1976, 1975, 1972, 1971, 1970, 1969, 1967, 1966, 1965, 1964, 1963, 1962, 1961, 1960, 1958, 1957, 1956, 1955, 1954, 1952, 1951, 1950, 1949, 1948, 1947, 1946, 1945, 1944, 1942, 1940, 1939, 1938, 1937, 1936, 1935, 1934, 1933, 1932, 1931, 1930, 1929, 1928, 1927, 1926, 1925, 1924, 1923, 1921, 1920
16211 GALE AVE	2020, 2017, 2014, 2010, 2006, 2005, 2004, 2001, 2000, 1999, 1996, 1995, 1992, 1991, 1990, 1986, 1985, 1981, 1980, 1976, 1975, 1972, 1971, 1970, 1969, 1967, 1966, 1965, 1964, 1963, 1962, 1961, 1960, 1958, 1957, 1956, 1955, 1954, 1952, 1951, 1950, 1949, 1948, 1947, 1946, 1945, 1944, 1942, 1940, 1939, 1938, 1937, 1936, 1935, 1934, 1933, 1932, 1931, 1930, 1929, 1928, 1927, 1926, 1925, 1924, 1923, 1921, 1920
16212 DENLEY ST	2020, 2017, 2014, 2010, 2006, 2005, 2004, 2001, 2000, 1999, 1996, 1995, 1992, 1991, 1990, 1986, 1985, 1981, 1980, 1976, 1975, 1972, 1971, 1970, 1969, 1967, 1966, 1965, 1964, 1963, 1962, 1961, 1960, 1958, 1957, 1956, 1955, 1954, 1952, 1951, 1950, 1949, 1948, 1947, 1946, 1945, 1944, 1942, 1940, 1939, 1938, 1937, 1936, 1935, 1934, 1933, 1932, 1931, 1930, 1929, 1928, 1927, 1926, 1925, 1924, 1923, 1921, 1920
16212 DENLEY ST	2020, 2017, 2014, 2010, 2006, 2004, 2003, 2001, 2000, 1999, 1996, 1995, 1992, 1991, 1990, 1986, 1985, 1981, 1980, 1976, 1975, 1972, 1971, 1970, 1969, 1967, 1966, 1965, 1964, 1963, 1962, 1961, 1960, 1958, 1957, 1956, 1955, 1954, 1952, 1951, 1950, 1949, 1948, 1947, 1946, 1945, 1944, 1942, 1940, 1939, 1938, 1937, 1936, 1935, 1934, 1933, 1932, 1931, 1930, 1929, 1928, 1927, 1926, 1925, 1924, 1923, 1921, 1920
16212 DENLEY ST	2020, 2017, 2014, 2006, 2005, 2004, 2003, 2001, 2000, 1999, 1996, 1995, 1992, 1991, 1990, 1986, 1985, 1981, 1980, 1976, 1975, 1972, 1971, 1970, 1969, 1967, 1966, 1965, 1964, 1963, 1962, 1961, 1960, 1958, 1957, 1956, 1955, 1954, 1952, 1951, 1950, 1949, 1948, 1947, 1946, 1945, 1944, 1942, 1940, 1939, 1938, 1937, 1936, 1935, 1934, 1933, 1932, 1931, 1930, 1929, 1928, 1927, 1926, 1925, 1924, 1923, 1921, 1920

FINDINGS

Address Researched	Address Not Identified in Research Source
16212 DENLEY ST	2017, 2014, 2010, 2006, 2005, 2004, 2003, 2001, 2000, 1999, 1996, 1995, 1992, 1991, 1990, 1986, 1985, 1981, 1980, 1976, 1975, 1972, 1971, 1970, 1969, 1967, 1966, 1965, 1964, 1963, 1962, 1961, 1960, 1958, 1957, 1956, 1955, 1954, 1952, 1951, 1950, 1949, 1948, 1947, 1946, 1945, 1944, 1942, 1940, 1939, 1938, 1937, 1936, 1935, 1934, 1933, 1932, 1931, 1930, 1929, 1928, 1927, 1926, 1925, 1924, 1923, 1921, 1920
16212 DENLEY ST	2020, 2017, 2010, 2006, 2005, 2004, 2003, 2001, 2000, 1999, 1996, 1995, 1992, 1991, 1990, 1986, 1985, 1981, 1980, 1976, 1975, 1972, 1971, 1970, 1969, 1967, 1966, 1965, 1964, 1963, 1962, 1961, 1960, 1958, 1957, 1956, 1955, 1954, 1952, 1951, 1950, 1949, 1948, 1947, 1946, 1945, 1944, 1942, 1940, 1939, 1938, 1937, 1936, 1935, 1934, 1933, 1932, 1931, 1930, 1929, 1928, 1927, 1926, 1925, 1924, 1923, 1921, 1920
16212 DENLEY ST	2020, 2017, 2014, 2010, 2006, 2005, 2004, 2003, 2001, 2000, 1999, 1996, 1995, 1992, 1991, 1990, 1986, 1985, 1981, 1980, 1976, 1975, 1972, 1971, 1970, 1969, 1967, 1965, 1964, 1963, 1962, 1961, 1960, 1958, 1957, 1956, 1955, 1954, 1952, 1951, 1950, 1949, 1948, 1947, 1946, 1945, 1944, 1942, 1940, 1939, 1938, 1937, 1936, 1935, 1934, 1933, 1932, 1931, 1930, 1929, 1928, 1927, 1926, 1925, 1924, 1923, 1921, 1920
16212 DENLEY ST	2020, 2017, 2014, 2010, 2006, 2005, 2004, 2003, 2001, 2000, 1999, 1996, 1995, 1992, 1991, 1990, 1986, 1985, 1981, 1980, 1976, 1975, 1972, 1970, 1969, 1967, 1966, 1965, 1964, 1963, 1962, 1961, 1960, 1958, 1957, 1956, 1955, 1954, 1952, 1951, 1950, 1949, 1948, 1947, 1946, 1945, 1944, 1942, 1940, 1939, 1938, 1937, 1936, 1935, 1934, 1933, 1932, 1931, 1930, 1929, 1928, 1927, 1926, 1925, 1924, 1923, 1921, 1920
16212 DENLEY ST	2020, 2017, 2014, 2010, 2006, 2005, 2004, 2003, 2001, 2000, 1999, 1996, 1992, 1991, 1990, 1986, 1985, 1981, 1980, 1976, 1975, 1972, 1971, 1970, 1969, 1967, 1966, 1965, 1964, 1963, 1962, 1961, 1960, 1958, 1957, 1956, 1955, 1954, 1952, 1951, 1950, 1949, 1948, 1947, 1946, 1945, 1944, 1942, 1940, 1939, 1938, 1937, 1936, 1935, 1934, 1933, 1932, 1931, 1930, 1929, 1928, 1927, 1926, 1925, 1924, 1923, 1921, 1920
16212 DENLEY ST	2020, 2017, 2014, 2010, 2006, 2005, 2004, 2003, 2001, 1999, 1996, 1995, 1992, 1991, 1990, 1986, 1985, 1981, 1980, 1976, 1975, 1972, 1971, 1970, 1969, 1967, 1966, 1965, 1964, 1963, 1962, 1961, 1960, 1958, 1957, 1956, 1955, 1954, 1952, 1951, 1950, 1949, 1948, 1947, 1946, 1945, 1944, 1942, 1940, 1939, 1938, 1937, 1936, 1935, 1934, 1933, 1932, 1931, 1930, 1929, 1928, 1927, 1926, 1925, 1924, 1923, 1921, 1920
16212 E DENLEY ST	2020, 2017, 2014, 2010, 2006, 2005, 2004, 2003, 2001, 2000, 1999, 1996, 1995, 1991, 1990, 1986, 1985, 1981, 1980, 1976, 1975, 1972, 1971, 1970, 1969, 1967, 1966, 1965, 1964, 1963, 1962, 1961, 1960, 1958, 1957, 1956, 1955, 1954, 1952, 1951, 1950, 1949, 1948, 1947, 1946, 1945, 1944, 1942, 1940, 1939, 1938, 1937, 1936, 1935, 1934, 1933, 1932, 1931, 1930, 1929, 1928, 1927, 1926, 1925, 1924, 1923, 1921, 1920
16213 E GALE AVE	2020, 2017, 2014, 2010, 2006, 2005, 2004, 2003, 2001, 2000, 1999, 1996, 1995, 1991, 1990, 1986, 1985, 1981, 1980, 1976, 1975, 1972, 1971, 1970, 1969, 1967, 1966, 1965, 1964, 1963, 1962, 1961, 1960, 1958, 1957, 1956, 1955, 1954, 1952, 1951, 1950, 1949, 1948, 1947, 1946, 1945, 1944, 1942, 1940, 1939, 1938, 1937, 1936, 1935, 1934, 1933, 1932, 1931, 1930, 1929, 1928, 1927, 1926, 1925, 1924, 1923, 1921, 1920
16213 E Gale Avenue	2020, 2017, 2014, 2010, 2006, 2005, 2004, 2003, 2001, 2000, 1999, 1996, 1995, 1992, 1991, 1990, 1986, 1985, 1981, 1980, 1976, 1975, 1972, 1971, 1970, 1969, 1967, 1966, 1965, 1964, 1963, 1962, 1961, 1960, 1958, 1957, 1956, 1955, 1954, 1952, 1951, 1950, 1949, 1948, 1947, 1946, 1945, 1944, 1942, 1940, 1939, 1938, 1937, 1936, 1935, 1934, 1933, 1932, 1931, 1930, 1929, 1928, 1927, 1926, 1925, 1924, 1923, 1921, 1920

FINDINGS

Address Researched	Address Not Identified in Research Source
16213 GALE AVE	2020, 2017, 2010, 2006, 2005, 2004, 2003, 2001, 2000, 1999, 1996, 1995, 1992, 1991, 1990, 1986, 1985, 1981, 1980, 1976, 1975, 1972, 1971, 1970, 1969, 1967, 1966, 1965, 1964, 1963, 1962, 1961, 1960, 1958, 1957, 1956, 1955, 1954, 1952, 1951, 1950, 1949, 1948, 1947, 1946, 1945, 1944, 1942, 1940, 1939, 1938, 1937, 1936, 1935, 1934, 1933, 1932, 1931, 1930, 1929, 1928, 1927, 1926, 1925, 1924, 1923, 1921, 1920
16213 GALE AVE	2020, 2017, 2014, 2006, 2005, 2004, 2003, 2001, 2000, 1999, 1996, 1995, 1992, 1991, 1990, 1986, 1985, 1981, 1980, 1976, 1975, 1972, 1971, 1970, 1969, 1967, 1966, 1965, 1964, 1963, 1962, 1961, 1960, 1958, 1957, 1956, 1955, 1954, 1952, 1951, 1950, 1949, 1948, 1947, 1946, 1945, 1944, 1942, 1940, 1939, 1938, 1937, 1936, 1935, 1934, 1933, 1932, 1931, 1930, 1929, 1928, 1927, 1926, 1925, 1924, 1923, 1921, 1920
16213 GALE AVE	2020, 2017, 2014, 2010, 2006, 2005, 2004, 2001, 2000, 1999, 1996, 1995, 1992, 1991, 1990, 1986, 1985, 1981, 1980, 1976, 1975, 1972, 1971, 1970, 1969, 1967, 1966, 1965, 1964, 1963, 1962, 1961, 1960, 1958, 1957, 1956, 1955, 1954, 1952, 1951, 1950, 1949, 1948, 1947, 1946, 1945, 1944, 1942, 1940, 1939, 1938, 1937, 1936, 1935, 1934, 1933, 1932, 1931, 1930, 1929, 1928, 1927, 1926, 1925, 1924, 1923, 1921, 1920
16213 GALE AVE	2020, 2017, 2014, 2010, 2006, 2004, 2003, 2001, 2000, 1999, 1996, 1995, 1992, 1991, 1990, 1986, 1985, 1981, 1980, 1976, 1975, 1972, 1971, 1970, 1969, 1967, 1966, 1965, 1964, 1963, 1962, 1961, 1960, 1958, 1957, 1956, 1955, 1954, 1952, 1951, 1950, 1949, 1948, 1947, 1946, 1945, 1944, 1942, 1940, 1939, 1938, 1937, 1936, 1935, 1934, 1933, 1932, 1931, 1930, 1929, 1928, 1927, 1926, 1925, 1924, 1923, 1921, 1920
16213 GALE AVE	2020, 2017, 2014, 2010, 2006, 2005, 2004, 2003, 2001, 2000, 1999, 1996, 1992, 1991, 1990, 1986, 1985, 1981, 1980, 1976, 1975, 1972, 1971, 1970, 1969, 1967, 1966, 1965, 1964, 1963, 1962, 1961, 1960, 1958, 1957, 1956, 1955, 1954, 1952, 1951, 1950, 1949, 1948, 1947, 1946, 1945, 1944, 1942, 1940, 1939, 1938, 1937, 1936, 1935, 1934, 1933, 1932, 1931, 1930, 1929, 1928, 1927, 1926, 1925, 1924, 1923, 1921, 1920
918 STIMSON AVE	2020, 2017, 2014, 2010, 2006, 2005, 2004, 2003, 2001, 2000, 1999, 1996, 1995, 1992, 1991, 1990, 1986, 1985, 1981, 1980, 1976, 1975, 1972, 1971, 1970, 1969, 1967, 1966, 1965, 1964, 1963, 1962, 1961, 1958, 1957, 1956, 1955, 1954, 1952, 1951, 1950, 1949, 1948, 1947, 1946, 1945, 1944, 1942, 1940, 1939, 1938, 1937, 1936, 1935, 1934, 1933, 1932, 1931, 1930, 1929, 1928, 1927, 1926, 1925, 1924, 1923, 1921, 1920
918 STIMSON AVE	2020, 2017, 2014, 2010, 2006, 2005, 2004, 2003, 2001, 2000, 1999, 1996, 1995, 1992, 1991, 1990, 1986, 1985, 1981, 1980, 1976, 1975, 1972, 1971, 1970, 1969, 1967, 1965, 1964, 1963, 1962, 1961, 1960, 1958, 1957, 1956, 1955, 1954, 1952, 1951, 1950, 1949, 1948, 1947, 1946, 1945, 1944, 1942, 1940, 1939, 1938, 1937, 1936, 1935, 1934, 1933, 1932, 1931, 1930, 1929, 1928, 1927, 1926, 1925, 1924, 1923, 1921, 1920
920 S STIMSON AVE	2020, 2017, 2014, 2010, 2006, 2005, 2004, 2003, 2001, 1999, 1996, 1995, 1992, 1991, 1990, 1986, 1985, 1981, 1980, 1976, 1975, 1972, 1971, 1970, 1969, 1967, 1966, 1965, 1964, 1963, 1962, 1961, 1960, 1958, 1957, 1956, 1955, 1954, 1952, 1951, 1950, 1949, 1948, 1947, 1946, 1945, 1944, 1942, 1940, 1939, 1938, 1937, 1936, 1935, 1934, 1933, 1932, 1931, 1930, 1929, 1928, 1927, 1926, 1925, 1924, 1923, 1921, 1920
921 STIMSON AVE	2020, 2017, 2014, 2010, 2006, 2005, 2004, 2001, 2000, 1999, 1996, 1995, 1992, 1991, 1990, 1986, 1985, 1981, 1980, 1976, 1975, 1972, 1971, 1970, 1969, 1967, 1966, 1965, 1964, 1963, 1962, 1961, 1960, 1958, 1957, 1956, 1955, 1954, 1952, 1951, 1950, 1949, 1948, 1947, 1946, 1945, 1944, 1942, 1940, 1939, 1938, 1937, 1936, 1935, 1934, 1933, 1932, 1931, 1930, 1929, 1928, 1927, 1926, 1925, 1924, 1923, 1921, 1920

FINDINGS

Address Researched	Address Not Identified in Research Source
960 STIMSON AVE	2020, 2017, 2014, 2010, 2006, 2005, 2004, 2001, 2000, 1999, 1996, 1995, 1992, 1991, 1990, 1986, 1985, 1981, 1980, 1976, 1975, 1972, 1971, 1970, 1969, 1967, 1966, 1965, 1964, 1963, 1962, 1961, 1960, 1958, 1957, 1956, 1955, 1954, 1952, 1951, 1950, 1949, 1948, 1947, 1946, 1945, 1944, 1942, 1940, 1939, 1938, 1937, 1936, 1935, 1934, 1933, 1932, 1931, 1930, 1929, 1928, 1927, 1926, 1925, 1924, 1923, 1921, 1920
999 S STIMSON AVE	2020, 2017, 2014, 2010, 2006, 2005, 2004, 2003, 2001, 2000, 1999, 1996, 1995, 1991, 1990, 1986, 1985, 1981, 1980, 1976, 1975, 1972, 1971, 1970, 1969, 1967, 1966, 1965, 1964, 1963, 1962, 1961, 1960, 1958, 1957, 1956, 1955, 1954, 1952, 1951, 1950, 1949, 1948, 1947, 1946, 1945, 1944, 1942, 1940, 1939, 1938, 1937, 1936, 1935, 1934, 1933, 1932, 1931, 1930, 1929, 1928, 1927, 1926, 1925, 1924, 1923, 1921, 1920
999 S STIMSON AVE	2020, 2017, 2014, 2006, 2005, 2004, 2003, 2001, 2000, 1999, 1996, 1995, 1992, 1991, 1990, 1986, 1985, 1981, 1980, 1976, 1975, 1972, 1971, 1970, 1969, 1967, 1966, 1965, 1964, 1963, 1962, 1961, 1960, 1958, 1957, 1956, 1955, 1954, 1952, 1951, 1950, 1949, 1948, 1947, 1946, 1945, 1944, 1942, 1940, 1939, 1938, 1937, 1936, 1935, 1934, 1933, 1932, 1931, 1930, 1929, 1928, 1927, 1926, 1925, 1924, 1923, 1921, 1920
999 STIMSON AVE	2020, 2017, 2014, 2010, 2006, 2005, 2004, 2003, 2001, 2000, 1999, 1996, 1995, 1992, 1991, 1990, 1986, 1981, 1980, 1976, 1975, 1972, 1971, 1970, 1969, 1967, 1966, 1965, 1964, 1963, 1962, 1961, 1960, 1958, 1957, 1956, 1955, 1954, 1952, 1951, 1950, 1949, 1948, 1947, 1946, 1945, 1944, 1942, 1940, 1939, 1938, 1937, 1936, 1935, 1934, 1933, 1932, 1931, 1930, 1929, 1928, 1927, 1926, 1925, 1924, 1923, 1921, 1920
999 STIMSON AVE	2020, 2017, 2014, 2010, 2006, 2005, 2004, 2003, 2001, 2000, 1999, 1996, 1995, 1992, 1991, 1990, 1986, 1985, 1981, 1976, 1975, 1972, 1971, 1970, 1969, 1967, 1966, 1965, 1964, 1963, 1962, 1961, 1960, 1958, 1957, 1956, 1955, 1954, 1952, 1951, 1950, 1949, 1948, 1947, 1946, 1945, 1944, 1942, 1940, 1939, 1938, 1937, 1936, 1935, 1934, 1933, 1932, 1931, 1930, 1929, 1928, 1927, 1926, 1925, 1924, 1923, 1921, 1920
999 STIMSON AVE	2020, 2017, 2014, 2010, 2006, 2005, 2004, 2001, 2000, 1999, 1996, 1995, 1992, 1991, 1990, 1986, 1985, 1981, 1980, 1976, 1975, 1972, 1971, 1970, 1969, 1967, 1966, 1965, 1964, 1963, 1962, 1961, 1960, 1958, 1957, 1956, 1955, 1954, 1952, 1951, 1950, 1949, 1948, 1947, 1946, 1945, 1944, 1942, 1940, 1939, 1938, 1937, 1936, 1935, 1934, 1933, 1932, 1931, 1930, 1929, 1928, 1927, 1926, 1925, 1924, 1923, 1921, 1920
999 STIMSON AVE	2020, 2017, 2014, 2010, 2006, 2005, 2004, 2003, 2001, 2000, 1999, 1996, 1992, 1991, 1990, 1986, 1985, 1981, 1980, 1976, 1975, 1972, 1971, 1970, 1969, 1967, 1966, 1965, 1964, 1963, 1962, 1961, 1960, 1958, 1957, 1956, 1955, 1954, 1952, 1951, 1950, 1949, 1948, 1947, 1946, 1945, 1944, 1942, 1940, 1939, 1938, 1937, 1936, 1935, 1934, 1933, 1932, 1931, 1930, 1929, 1928, 1927, 1926, 1925, 1924, 1923, 1921, 1920
1145 HINNEN AVE	2020, 2017, 2014, 2006, 2005, 2004, 2003, 2001, 2000, 1999, 1996, 1995, 1992, 1991, 1990, 1986, 1985, 1981, 1980, 1976, 1975, 1972, 1971, 1970, 1969, 1967, 1966, 1965, 1964, 1963, 1962, 1961, 1960, 1958, 1957, 1956, 1955, 1954, 1952, 1951, 1950, 1949, 1948, 1947, 1946, 1945, 1944, 1942, 1940, 1939, 1938, 1937, 1936, 1935, 1934, 1933, 1932, 1931, 1930, 1929, 1928, 1927, 1926, 1925, 1924, 1923, 1921, 1920
1145 HINNEN AVE	2020, 2017, 2014, 2010, 2006, 2004, 2003, 2001, 2000, 1999, 1996, 1995, 1992, 1991, 1990, 1986, 1985, 1981, 1980, 1976, 1975, 1972, 1971, 1970, 1969, 1967, 1966, 1965, 1964, 1963, 1962, 1961, 1960, 1958, 1957, 1956, 1955, 1954, 1952, 1951, 1950, 1949, 1948, 1947, 1946, 1945, 1944, 1942, 1940, 1939, 1938, 1937, 1936, 1935, 1934, 1933, 1932, 1931, 1930, 1929, 1928, 1927, 1926, 1925, 1924, 1923, 1921, 1920

FINDINGS

Address Researched	Address Not Identified in Research Source
1145 HINNEN AVE	2020, 2017, 2014, 2010, 2006, 2005, 2004, 2003, 2001, 1999, 1996, 1995, 1992, 1991, 1990, 1986, 1985, 1981, 1980, 1976, 1975, 1972, 1971, 1970, 1969, 1967, 1966, 1965, 1964, 1963, 1962, 1961, 1960, 1958, 1957, 1956, 1955, 1954, 1952, 1951, 1950, 1949, 1948, 1947, 1946, 1945, 1944, 1942, 1940, 1939, 1938, 1937, 1936, 1935, 1934, 1933, 1932, 1931, 1930, 1929, 1928, 1927, 1926, 1925, 1924, 1923, 1921, 1920
1145 HINNEN AVE	2020, 2017, 2014, 2010, 2006, 2005, 2004, 2001, 2000, 1999, 1996, 1995, 1992, 1991, 1990, 1986, 1985, 1981, 1980, 1976, 1975, 1972, 1971, 1970, 1969, 1967, 1966, 1965, 1964, 1963, 1962, 1961, 1960, 1958, 1957, 1956, 1955, 1954, 1952, 1951, 1950, 1949, 1948, 1947, 1946, 1945, 1944, 1942, 1940, 1939, 1938, 1937, 1936, 1935, 1934, 1933, 1932, 1931, 1930, 1929, 1928, 1927, 1926, 1925, 1924, 1923, 1921, 1920
1145 HINNEN AVE	2020, 2017, 2014, 2010, 2006, 2005, 2004, 2003, 2001, 2000, 1999, 1996, 1992, 1991, 1990, 1986, 1985, 1981, 1980, 1976, 1975, 1972, 1971, 1970, 1969, 1967, 1966, 1965, 1964, 1963, 1962, 1961, 1960, 1958, 1957, 1956, 1955, 1954, 1952, 1951, 1950, 1949, 1948, 1947, 1946, 1945, 1944, 1942, 1940, 1939, 1938, 1937, 1936, 1935, 1934, 1933, 1932, 1931, 1930, 1929, 1928, 1927, 1926, 1925, 1924, 1923, 1921, 1920
1145 HINNEN AVE	2020, 2017, 2014, 2010, 2006, 2005, 2004, 2003, 2001, 2000, 1999, 1996, 1995, 1992, 1991, 1990, 1986, 1985, 1981, 1980, 1976, 1975, 1972, 1970, 1969, 1967, 1966, 1965, 1964, 1963, 1962, 1961, 1960, 1958, 1957, 1956, 1955, 1954, 1952, 1951, 1950, 1949, 1948, 1947, 1946, 1945, 1944, 1942, 1940, 1939, 1938, 1937, 1936, 1935, 1934, 1933, 1932, 1931, 1930, 1929, 1928, 1927, 1926, 1925, 1924, 1923, 1921, 1920
1145 S FIELDGATE AVE	2020, 2017, 2014, 2010, 2006, 2005, 2004, 2003, 2001, 2000, 1999, 1996, 1995, 1991, 1990, 1986, 1985, 1981, 1980, 1976, 1975, 1972, 1971, 1970, 1969, 1967, 1966, 1965, 1964, 1963, 1962, 1961, 1960, 1958, 1957, 1956, 1955, 1954, 1952, 1951, 1950, 1949, 1948, 1947, 1946, 1945, 1944, 1942, 1940, 1939, 1938, 1937, 1936, 1935, 1934, 1933, 1932, 1931, 1930, 1929, 1928, 1927, 1926, 1925, 1924, 1923, 1921, 1920
1145 S HINNEN AVE	2020, 2017, 2014, 2010, 2006, 2005, 2004, 2003, 2001, 2000, 1999, 1996, 1995, 1991, 1990, 1986, 1985, 1981, 1980, 1976, 1975, 1972, 1971, 1970, 1969, 1967, 1966, 1965, 1964, 1963, 1962, 1961, 1960, 1958, 1957, 1956, 1955, 1954, 1952, 1951, 1950, 1949, 1948, 1947, 1946, 1945, 1944, 1942, 1940, 1939, 1938, 1937, 1936, 1935, 1934, 1933, 1932, 1931, 1930, 1929, 1928, 1927, 1926, 1925, 1924, 1923, 1921, 1920
1147 BARFORD AVE	2020, 2017, 2014, 2010, 2006, 2005, 2004, 2003, 2001, 2000, 1999, 1996, 1995, 1992, 1991, 1990, 1986, 1985, 1981, 1980, 1976, 1975, 1972, 1970, 1969, 1967, 1966, 1965, 1964, 1963, 1962, 1961, 1960, 1958, 1957, 1956, 1955, 1954, 1952, 1951, 1950, 1949, 1948, 1947, 1946, 1945, 1944, 1942, 1940, 1939, 1938, 1937, 1936, 1935, 1934, 1933, 1932, 1931, 1930, 1929, 1928, 1927, 1926, 1925, 1924, 1923, 1921, 1920
1149 BARFORD AVE	2020, 2017, 2014, 2010, 2006, 2005, 2004, 2003, 2001, 2000, 1999, 1996, 1995, 1992, 1991, 1990, 1986, 1985, 1981, 1980, 1976, 1975, 1972, 1970, 1969, 1967, 1966, 1965, 1964, 1963, 1962, 1961, 1960, 1958, 1957, 1956, 1955, 1954, 1952, 1951, 1950, 1949, 1948, 1947, 1946, 1945, 1944, 1942, 1940, 1939, 1938, 1937, 1936, 1935, 1934, 1933, 1932, 1931, 1930, 1929, 1928, 1927, 1926, 1925, 1924, 1923, 1921, 1920
1149 BARFORD AVE	2020, 2017, 2014, 2010, 2006, 2004, 2003, 2001, 2000, 1999, 1996, 1995, 1992, 1991, 1990, 1986, 1985, 1981, 1980, 1976, 1975, 1972, 1971, 1970, 1969, 1967, 1966, 1965, 1964, 1963, 1962, 1961, 1960, 1958, 1957, 1956, 1955, 1954, 1952, 1951, 1950, 1949, 1948, 1947, 1946, 1945, 1944, 1942, 1940, 1939, 1938, 1937, 1936, 1935, 1934, 1933, 1932, 1931, 1930, 1929, 1928, 1927, 1926, 1925, 1924, 1923, 1921, 1920

FINDINGS

Address Researched	Address Not Identified in Research Source
1149 CHARLEMONT AVE	2020, 2017, 2014, 2006, 2005, 2004, 2003, 2001, 2000, 1999, 1996, 1995, 1992, 1991, 1990, 1986, 1985, 1981, 1980, 1976, 1975, 1972, 1971, 1970, 1969, 1967, 1966, 1965, 1964, 1963, 1962, 1961, 1960, 1958, 1957, 1956, 1955, 1954, 1952, 1951, 1950, 1949, 1948, 1947, 1946, 1945, 1944, 1942, 1940, 1939, 1938, 1937, 1936, 1935, 1934, 1933, 1932, 1931, 1930, 1929, 1928, 1927, 1926, 1925, 1924, 1923, 1921, 1920
1149 CHARLEMONT AVE	2020, 2017, 2014, 2010, 2006, 2004, 2003, 2001, 2000, 1999, 1996, 1995, 1992, 1991, 1990, 1986, 1985, 1981, 1980, 1976, 1975, 1972, 1971, 1970, 1969, 1967, 1966, 1965, 1964, 1963, 1962, 1961, 1960, 1958, 1957, 1956, 1955, 1954, 1952, 1951, 1950, 1949, 1948, 1947, 1946, 1945, 1944, 1942, 1940, 1939, 1938, 1937, 1936, 1935, 1934, 1933, 1932, 1931, 1930, 1929, 1928, 1927, 1926, 1925, 1924, 1923, 1921, 1920
1149 CHARLEMONT AVE	2020, 2017, 2010, 2006, 2005, 2004, 2003, 2001, 2000, 1999, 1996, 1995, 1992, 1991, 1990, 1986, 1985, 1981, 1980, 1976, 1975, 1972, 1971, 1970, 1969, 1967, 1966, 1965, 1964, 1963, 1962, 1961, 1960, 1958, 1957, 1956, 1955, 1954, 1952, 1951, 1950, 1949, 1948, 1947, 1946, 1945, 1944, 1942, 1940, 1939, 1938, 1937, 1936, 1935, 1934, 1933, 1932, 1931, 1930, 1929, 1928, 1927, 1926, 1925, 1924, 1923, 1921, 1920
1149 CHARLEMONT AVE	2017, 2014, 2010, 2006, 2005, 2004, 2003, 2001, 2000, 1999, 1996, 1995, 1992, 1991, 1990, 1986, 1985, 1981, 1980, 1976, 1975, 1972, 1971, 1970, 1969, 1967, 1966, 1965, 1964, 1963, 1962, 1961, 1960, 1958, 1957, 1956, 1955, 1954, 1952, 1951, 1950, 1949, 1948, 1947, 1946, 1945, 1944, 1942, 1940, 1939, 1938, 1937, 1936, 1935, 1934, 1933, 1932, 1931, 1930, 1929, 1928, 1927, 1926, 1925, 1924, 1923, 1921, 1920
1149 CHARLEMONT AVE	2020, 2017, 2014, 2010, 2006, 2005, 2004, 2003, 2001, 2000, 1999, 1996, 1995, 1992, 1991, 1990, 1986, 1985, 1981, 1980, 1976, 1975, 1972, 1970, 1969, 1967, 1966, 1965, 1964, 1963, 1962, 1961, 1960, 1958, 1957, 1956, 1955, 1954, 1952, 1951, 1950, 1949, 1948, 1947, 1946, 1945, 1944, 1942, 1940, 1939, 1938, 1937, 1936, 1935, 1934, 1933, 1932, 1931, 1930, 1929, 1928, 1927, 1926, 1925, 1924, 1923, 1921, 1920
1149 CHARLEMONT AVE	2020, 2017, 2014, 2010, 2006, 2005, 2004, 2003, 2001, 2000, 1999, 1996, 1992, 1991, 1990, 1986, 1985, 1981, 1980, 1976, 1975, 1972, 1971, 1970, 1969, 1967, 1966, 1965, 1964, 1963, 1962, 1961, 1960, 1958, 1957, 1956, 1955, 1954, 1952, 1951, 1950, 1949, 1948, 1947, 1946, 1945, 1944, 1942, 1940, 1939, 1938, 1937, 1936, 1935, 1934, 1933, 1932, 1931, 1930, 1929, 1928, 1927, 1926, 1925, 1924, 1923, 1921, 1920
1149 CHARLEMONT AVE	2020, 2017, 2014, 2010, 2006, 2005, 2004, 2003, 2001, 1999, 1996, 1995, 1992, 1991, 1990, 1986, 1985, 1981, 1980, 1976, 1975, 1972, 1971, 1970, 1969, 1967, 1966, 1965, 1964, 1963, 1962, 1961, 1960, 1958, 1957, 1956, 1955, 1954, 1952, 1951, 1950, 1949, 1948, 1947, 1946, 1945, 1944, 1942, 1940, 1939, 1938, 1937, 1936, 1935, 1934, 1933, 1932, 1931, 1930, 1929, 1928, 1927, 1926, 1925, 1924, 1923, 1921, 1920
1149 STIMSON AVE	2020, 2017, 2014, 2010, 2006, 2005, 2004, 2003, 2001, 2000, 1999, 1996, 1992, 1991, 1990, 1986, 1985, 1981, 1980, 1976, 1975, 1972, 1971, 1970, 1969, 1967, 1966, 1965, 1964, 1963, 1962, 1961, 1960, 1958, 1957, 1956, 1955, 1954, 1952, 1951, 1950, 1949, 1948, 1947, 1946, 1945, 1944, 1942, 1940, 1939, 1938, 1937, 1936, 1935, 1934, 1933, 1932, 1931, 1930, 1929, 1928, 1927, 1926, 1925, 1924, 1923, 1921, 1920
1150 CHARLEMONT AVE	2020, 2017, 2014, 2010, 2006, 2005, 2004, 2003, 2001, 2000, 1999, 1996, 1995, 1992, 1991, 1990, 1986, 1985, 1981, 1980, 1976, 1975, 1972, 1970, 1969, 1967, 1966, 1965, 1964, 1963, 1962, 1961, 1960, 1958, 1957, 1956, 1955, 1954, 1952, 1951, 1950, 1949, 1948, 1947, 1946, 1945, 1944, 1942, 1940, 1939, 1938, 1937, 1936, 1935, 1934, 1933, 1932, 1931, 1930, 1929, 1928, 1927, 1926, 1925, 1924, 1923, 1921, 1920

FINDINGS

Address Researched	Address Not Identified in Research Source
1150 CHARLEMONT AVE	2020, 2017, 2014, 2010, 2006, 2005, 2004, 2003, 2001, 2000, 1999, 1996, 1995, 1992, 1991, 1990, 1986, 1985, 1981, 1980, 1976, 1975, 1972, 1971, 1970, 1969, 1967, 1966, 1965, 1964, 1963, 1962, 1961, 1958, 1957, 1956, 1955, 1954, 1952, 1951, 1950, 1949, 1948, 1947, 1946, 1945, 1944, 1942, 1940, 1939, 1938, 1937, 1936, 1935, 1934, 1933, 1932, 1931, 1930, 1929, 1928, 1927, 1926, 1925, 1924, 1923, 1921, 1920
1150 CHARLEMONT AVE	2020, 2017, 2014, 2010, 2006, 2004, 2003, 2001, 2000, 1999, 1996, 1995, 1992, 1991, 1990, 1986, 1985, 1981, 1980, 1976, 1975, 1972, 1971, 1970, 1969, 1967, 1966, 1965, 1964, 1963, 1962, 1961, 1960, 1958, 1957, 1956, 1955, 1954, 1952, 1951, 1950, 1949, 1948, 1947, 1946, 1945, 1944, 1942, 1940, 1939, 1938, 1937, 1936, 1935, 1934, 1933, 1932, 1931, 1930, 1929, 1928, 1927, 1926, 1925, 1924, 1923, 1921, 1920
1150 CHARLEMONT AVE	2020, 2017, 2014, 2006, 2005, 2004, 2003, 2001, 2000, 1999, 1996, 1995, 1992, 1991, 1990, 1986, 1985, 1981, 1980, 1976, 1975, 1972, 1971, 1970, 1969, 1967, 1966, 1965, 1964, 1963, 1962, 1961, 1960, 1958, 1957, 1956, 1955, 1954, 1952, 1951, 1950, 1949, 1948, 1947, 1946, 1945, 1944, 1942, 1940, 1939, 1938, 1937, 1936, 1935, 1934, 1933, 1932, 1931, 1930, 1929, 1928, 1927, 1926, 1925, 1924, 1923, 1921, 1920
1150 FIELDGATE AVE	2020, 2017, 2014, 2006, 2005, 2004, 2003, 2001, 2000, 1999, 1996, 1995, 1992, 1991, 1990, 1986, 1985, 1981, 1980, 1976, 1975, 1972, 1971, 1970, 1969, 1967, 1966, 1965, 1964, 1963, 1962, 1961, 1960, 1958, 1957, 1956, 1955, 1954, 1952, 1951, 1950, 1949, 1948, 1947, 1946, 1945, 1944, 1942, 1940, 1939, 1938, 1937, 1936, 1935, 1934, 1933, 1932, 1931, 1930, 1929, 1928, 1927, 1926, 1925, 1924, 1923, 1921, 1920
1150 FIELDGATE AVE	2020, 2017, 2014, 2010, 2006, 2004, 2003, 2001, 2000, 1999, 1996, 1995, 1992, 1991, 1990, 1986, 1985, 1981, 1980, 1976, 1975, 1972, 1971, 1970, 1969, 1967, 1966, 1965, 1964, 1963, 1962, 1961, 1960, 1958, 1957, 1956, 1955, 1954, 1952, 1951, 1950, 1949, 1948, 1947, 1946, 1945, 1944, 1942, 1940, 1939, 1938, 1937, 1936, 1935, 1934, 1933, 1932, 1931, 1930, 1929, 1928, 1927, 1926, 1925, 1924, 1923, 1921, 1920
1150 FIELDGATE AVE	2017, 2014, 2010, 2006, 2005, 2004, 2003, 2001, 2000, 1999, 1996, 1995, 1992, 1991, 1990, 1986, 1985, 1981, 1980, 1976, 1975, 1972, 1971, 1970, 1969, 1967, 1966, 1965, 1964, 1963, 1962, 1961, 1960, 1958, 1957, 1956, 1955, 1954, 1952, 1951, 1950, 1949, 1948, 1947, 1946, 1945, 1944, 1942, 1940, 1939, 1938, 1937, 1936, 1935, 1934, 1933, 1932, 1931, 1930, 1929, 1928, 1927, 1926, 1925, 1924, 1923, 1921, 1920
1150 FIELDGATE AVE	2020, 2017, 2010, 2006, 2005, 2004, 2003, 2001, 2000, 1999, 1996, 1995, 1992, 1991, 1990, 1986, 1985, 1981, 1980, 1976, 1975, 1972, 1971, 1970, 1969, 1967, 1966, 1965, 1964, 1963, 1962, 1961, 1960, 1958, 1957, 1956, 1955, 1954, 1952, 1951, 1950, 1949, 1948, 1947, 1946, 1945, 1944, 1942, 1940, 1939, 1938, 1937, 1936, 1935, 1934, 1933, 1932, 1931, 1930, 1929, 1928, 1927, 1926, 1925, 1924, 1923, 1921, 1920
1150 FIELDGATE AVE	2020, 2017, 2014, 2010, 2006, 2005, 2004, 2003, 2001, 2000, 1999, 1996, 1992, 1991, 1990, 1986, 1985, 1981, 1980, 1976, 1975, 1972, 1971, 1970, 1969, 1967, 1966, 1965, 1964, 1963, 1962, 1961, 1960, 1958, 1957, 1956, 1955, 1954, 1952, 1951, 1950, 1949, 1948, 1947, 1946, 1945, 1944, 1942, 1940, 1939, 1938, 1937, 1936, 1935, 1934, 1933, 1932, 1931, 1930, 1929, 1928, 1927, 1926, 1925, 1924, 1923, 1921, 1920
1150 FIELDGATE AVE	2020, 2017, 2014, 2010, 2006, 2005, 2004, 2003, 2001, 1999, 1996, 1995, 1992, 1991, 1990, 1986, 1985, 1981, 1980, 1976, 1975, 1972, 1971, 1970, 1969, 1967, 1966, 1965, 1964, 1963, 1962, 1961, 1960, 1958, 1957, 1956, 1955, 1954, 1952, 1951, 1950, 1949, 1948, 1947, 1946, 1945, 1944, 1942, 1940, 1939, 1938, 1937, 1936, 1935, 1934, 1933, 1932, 1931, 1930, 1929, 1928, 1927, 1926, 1925, 1924, 1923, 1921, 1920

FINDINGS

Address Researched	Address Not Identified in Research Source
1151 HINNEN AVE	2020, 2017, 2014, 2010, 2006, 2005, 2004, 2003, 2001, 1999, 1996, 1995, 1992, 1991, 1990, 1986, 1985, 1981, 1980, 1976, 1975, 1972, 1971, 1970, 1969, 1967, 1966, 1965, 1964, 1963, 1962, 1961, 1960, 1958, 1957, 1956, 1955, 1954, 1952, 1951, 1950, 1949, 1948, 1947, 1946, 1945, 1944, 1942, 1940, 1939, 1938, 1937, 1936, 1935, 1934, 1933, 1932, 1931, 1930, 1929, 1928, 1927, 1926, 1925, 1924, 1923, 1921, 1920
1151 HINNEN AVE	2020, 2017, 2014, 2010, 2006, 2005, 2004, 2003, 2001, 2000, 1999, 1996, 1992, 1991, 1990, 1986, 1985, 1981, 1980, 1976, 1975, 1972, 1971, 1970, 1969, 1967, 1966, 1965, 1964, 1963, 1962, 1961, 1960, 1958, 1957, 1956, 1955, 1954, 1952, 1951, 1950, 1949, 1948, 1947, 1946, 1945, 1944, 1942, 1940, 1939, 1938, 1937, 1936, 1935, 1934, 1933, 1932, 1931, 1930, 1929, 1928, 1927, 1926, 1925, 1924, 1923, 1921, 1920
1151 HINNEN AVE	2020, 2017, 2014, 2010, 2006, 2005, 2004, 2003, 2001, 2000, 1999, 1996, 1995, 1992, 1991, 1990, 1986, 1985, 1981, 1980, 1976, 1975, 1972, 1970, 1969, 1967, 1966, 1965, 1964, 1963, 1962, 1961, 1960, 1958, 1957, 1956, 1955, 1954, 1952, 1951, 1950, 1949, 1948, 1947, 1946, 1945, 1944, 1942, 1940, 1939, 1938, 1937, 1936, 1935, 1934, 1933, 1932, 1931, 1930, 1929, 1928, 1927, 1926, 1925, 1924, 1923, 1921, 1920
1151 HINNEN AVE	2017, 2014, 2010, 2006, 2005, 2004, 2003, 2001, 2000, 1999, 1996, 1995, 1992, 1991, 1990, 1986, 1985, 1981, 1980, 1976, 1975, 1972, 1971, 1970, 1969, 1967, 1966, 1965, 1964, 1963, 1962, 1961, 1960, 1958, 1957, 1956, 1955, 1954, 1952, 1951, 1950, 1949, 1948, 1947, 1946, 1945, 1944, 1942, 1940, 1939, 1938, 1937, 1936, 1935, 1934, 1933, 1932, 1931, 1930, 1929, 1928, 1927, 1926, 1925, 1924, 1923, 1921, 1920
1151 HINNEN AVE	2020, 2017, 2014, 2010, 2006, 2004, 2003, 2001, 2000, 1999, 1996, 1995, 1992, 1991, 1990, 1986, 1985, 1981, 1980, 1976, 1975, 1972, 1971, 1970, 1969, 1967, 1966, 1965, 1964, 1963, 1962, 1961, 1960, 1958, 1957, 1956, 1955, 1954, 1952, 1951, 1950, 1949, 1948, 1947, 1946, 1945, 1944, 1942, 1940, 1939, 1938, 1937, 1936, 1935, 1934, 1933, 1932, 1931, 1930, 1929, 1928, 1927, 1926, 1925, 1924, 1923, 1921, 1920
1151 HINNEN AVE	2020, 2017, 2014, 2006, 2005, 2004, 2003, 2001, 2000, 1999, 1996, 1995, 1992, 1991, 1990, 1986, 1985, 1981, 1980, 1976, 1975, 1972, 1971, 1970, 1969, 1967, 1966, 1965, 1964, 1963, 1962, 1961, 1960, 1958, 1957, 1956, 1955, 1954, 1952, 1951, 1950, 1949, 1948, 1947, 1946, 1945, 1944, 1942, 1940, 1939, 1938, 1937, 1936, 1935, 1934, 1933, 1932, 1931, 1930, 1929, 1928, 1927, 1926, 1925, 1924, 1923, 1921, 1920
1152 BARFORD AVE	2020, 2017, 2014, 2010, 2006, 2004, 2003, 2001, 2000, 1999, 1996, 1995, 1992, 1991, 1990, 1986, 1985, 1981, 1980, 1976, 1975, 1972, 1971, 1970, 1969, 1967, 1966, 1965, 1964, 1963, 1962, 1961, 1960, 1958, 1957, 1956, 1955, 1954, 1952, 1951, 1950, 1949, 1948, 1947, 1946, 1945, 1944, 1942, 1940, 1939, 1938, 1937, 1936, 1935, 1934, 1933, 1932, 1931, 1930, 1929, 1928, 1927, 1926, 1925, 1924, 1923, 1921, 1920
1152 BARFORD AVE	2017, 2014, 2010, 2006, 2005, 2004, 2003, 2001, 2000, 1999, 1996, 1995, 1992, 1991, 1990, 1986, 1985, 1981, 1980, 1976, 1975, 1972, 1971, 1970, 1969, 1967, 1966, 1965, 1964, 1963, 1962, 1961, 1960, 1958, 1957, 1956, 1955, 1954, 1952, 1951, 1950, 1949, 1948, 1947, 1946, 1945, 1944, 1942, 1940, 1939, 1938, 1937, 1936, 1935, 1934, 1933, 1932, 1931, 1930, 1929, 1928, 1927, 1926, 1925, 1924, 1923, 1921, 1920
1152 BARFORD AVE	2020, 2017, 2014, 2006, 2005, 2004, 2003, 2001, 2000, 1999, 1996, 1995, 1992, 1991, 1990, 1986, 1985, 1981, 1980, 1976, 1975, 1972, 1971, 1970, 1969, 1967, 1966, 1965, 1964, 1963, 1962, 1961, 1960, 1958, 1957, 1956, 1955, 1954, 1952, 1951, 1950, 1949, 1948, 1947, 1946, 1945, 1944, 1942, 1940, 1939, 1938, 1937, 1936, 1935, 1934, 1933, 1932, 1931, 1930, 1929, 1928, 1927, 1926, 1925, 1924, 1923, 1921, 1920

FINDINGS

Address Researched	Address Not Identified in Research Source
1152 BARFORD AVE	2020, 2017, 2010, 2006, 2005, 2004, 2003, 2001, 2000, 1999, 1996, 1995, 1992, 1991, 1990, 1986, 1985, 1981, 1980, 1976, 1975, 1972, 1971, 1970, 1969, 1967, 1966, 1965, 1964, 1963, 1962, 1961, 1960, 1958, 1957, 1956, 1955, 1954, 1952, 1951, 1950, 1949, 1948, 1947, 1946, 1945, 1944, 1942, 1940, 1939, 1938, 1937, 1936, 1935, 1934, 1933, 1932, 1931, 1930, 1929, 1928, 1927, 1926, 1925, 1924, 1923, 1921, 1920
1152 BARFORD AVE	2020, 2017, 2014, 2010, 2006, 2005, 2004, 2003, 2001, 2000, 1999, 1996, 1995, 1992, 1991, 1990, 1986, 1985, 1981, 1980, 1976, 1975, 1972, 1970, 1969, 1967, 1966, 1965, 1964, 1963, 1962, 1961, 1960, 1958, 1957, 1956, 1955, 1954, 1952, 1951, 1950, 1949, 1948, 1947, 1946, 1945, 1944, 1942, 1940, 1939, 1938, 1937, 1936, 1935, 1934, 1933, 1932, 1931, 1930, 1929, 1928, 1927, 1926, 1925, 1924, 1923, 1921, 1920
1152 BARFORD AVE	2020, 2017, 2014, 2010, 2006, 2005, 2004, 2003, 2001, 2000, 1999, 1996, 1992, 1991, 1990, 1986, 1985, 1981, 1980, 1976, 1975, 1972, 1971, 1970, 1969, 1967, 1966, 1965, 1964, 1963, 1962, 1961, 1960, 1958, 1957, 1956, 1955, 1954, 1952, 1951, 1950, 1949, 1948, 1947, 1946, 1945, 1944, 1942, 1940, 1939, 1938, 1937, 1936, 1935, 1934, 1933, 1932, 1931, 1930, 1929, 1928, 1927, 1926, 1925, 1924, 1923, 1921, 1920
1152 BARFORD AVE	2020, 2017, 2014, 2010, 2006, 2005, 2004, 2003, 2001, 1999, 1996, 1995, 1992, 1991, 1990, 1986, 1985, 1981, 1980, 1976, 1975, 1972, 1971, 1970, 1969, 1967, 1966, 1965, 1964, 1963, 1962, 1961, 1960, 1958, 1957, 1956, 1955, 1954, 1952, 1951, 1950, 1949, 1948, 1947, 1946, 1945, 1944, 1942, 1940, 1939, 1938, 1937, 1936, 1935, 1934, 1933, 1932, 1931, 1930, 1929, 1928, 1927, 1926, 1925, 1924, 1923, 1921, 1920
1152 HINNEN AVE	2020, 2017, 2014, 2010, 2006, 2005, 2004, 2003, 2001, 2000, 1999, 1996, 1995, 1992, 1991, 1990, 1986, 1985, 1981, 1980, 1976, 1975, 1972, 1971, 1970, 1969, 1967, 1965, 1964, 1963, 1962, 1961, 1960, 1958, 1957, 1956, 1955, 1954, 1952, 1951, 1950, 1949, 1948, 1947, 1946, 1945, 1944, 1942, 1940, 1939, 1938, 1937, 1936, 1935, 1934, 1933, 1932, 1931, 1930, 1929, 1928, 1927, 1926, 1925, 1924, 1923, 1921, 1920
1153 BARFORD AVE	2020, 2017, 2014, 2010, 2006, 2005, 2004, 2003, 2001, 2000, 1999, 1996, 1995, 1992, 1991, 1990, 1986, 1985, 1981, 1980, 1976, 1975, 1972, 1970, 1969, 1967, 1966, 1965, 1964, 1963, 1962, 1961, 1960, 1958, 1957, 1956, 1955, 1954, 1952, 1951, 1950, 1949, 1948, 1947, 1946, 1945, 1944, 1942, 1940, 1939, 1938, 1937, 1936, 1935, 1934, 1933, 1932, 1931, 1930, 1929, 1928, 1927, 1926, 1925, 1924, 1923, 1921, 1920
1153 BARFORD AVE	2020, 2017, 2014, 2010, 2006, 2005, 2004, 2003, 2001, 1999, 1996, 1995, 1992, 1991, 1990, 1986, 1985, 1981, 1980, 1976, 1975, 1972, 1971, 1970, 1969, 1967, 1966, 1965, 1964, 1963, 1962, 1961, 1960, 1958, 1957, 1956, 1955, 1954, 1952, 1951, 1950, 1949, 1948, 1947, 1946, 1945, 1944, 1942, 1940, 1939, 1938, 1937, 1936, 1935, 1934, 1933, 1932, 1931, 1930, 1929, 1928, 1927, 1926, 1925, 1924, 1923, 1921, 1920
1153 BARFORD AVE	2020, 2017, 2014, 2010, 2006, 2005, 2004, 2003, 2001, 2000, 1999, 1996, 1992, 1991, 1990, 1986, 1985, 1981, 1980, 1976, 1975, 1972, 1971, 1970, 1969, 1967, 1966, 1965, 1964, 1963, 1962, 1961, 1960, 1958, 1957, 1956, 1955, 1954, 1952, 1951, 1950, 1949, 1948, 1947, 1946, 1945, 1944, 1942, 1940, 1939, 1938, 1937, 1936, 1935, 1934, 1933, 1932, 1931, 1930, 1929, 1928, 1927, 1926, 1925, 1924, 1923, 1921, 1920
1153 BARFORD AVE	2020, 2017, 2010, 2006, 2005, 2004, 2003, 2001, 2000, 1999, 1996, 1995, 1992, 1991, 1990, 1986, 1985, 1981, 1980, 1976, 1975, 1972, 1971, 1970, 1969, 1967, 1966, 1965, 1964, 1963, 1962, 1961, 1960, 1958, 1957, 1956, 1955, 1954, 1952, 1951, 1950, 1949, 1948, 1947, 1946, 1945, 1944, 1942, 1940, 1939, 1938, 1937, 1936, 1935, 1934, 1933, 1932, 1931, 1930, 1929, 1928, 1927, 1926, 1925, 1924, 1923, 1921, 1920

FINDINGS

Address Researched	Address Not Identified in Research Source
1153 BARFORD AVE	2020, 2017, 2014, 2006, 2005, 2004, 2003, 2001, 2000, 1999, 1996, 1995, 1992, 1991, 1990, 1986, 1985, 1981, 1980, 1976, 1975, 1972, 1971, 1970, 1969, 1967, 1966, 1965, 1964, 1963, 1962, 1961, 1960, 1958, 1957, 1956, 1955, 1954, 1952, 1951, 1950, 1949, 1948, 1947, 1946, 1945, 1944, 1942, 1940, 1939, 1938, 1937, 1936, 1935, 1934, 1933, 1932, 1931, 1930, 1929, 1928, 1927, 1926, 1925, 1924, 1923, 1921, 1920
1153 BARFORD AVE	2017, 2014, 2010, 2006, 2005, 2004, 2003, 2001, 2000, 1999, 1996, 1995, 1992, 1991, 1990, 1986, 1985, 1981, 1980, 1976, 1975, 1972, 1971, 1970, 1969, 1967, 1966, 1965, 1964, 1963, 1962, 1961, 1960, 1958, 1957, 1956, 1955, 1954, 1952, 1951, 1950, 1949, 1948, 1947, 1946, 1945, 1944, 1942, 1940, 1939, 1938, 1937, 1936, 1935, 1934, 1933, 1932, 1931, 1930, 1929, 1928, 1927, 1926, 1925, 1924, 1923, 1921, 1920
1153 BARFORD AVE	2020, 2017, 2014, 2010, 2006, 2004, 2003, 2001, 2000, 1999, 1996, 1995, 1992, 1991, 1990, 1986, 1985, 1981, 1980, 1976, 1975, 1972, 1971, 1970, 1969, 1967, 1966, 1965, 1964, 1963, 1962, 1961, 1960, 1958, 1957, 1956, 1955, 1954, 1952, 1951, 1950, 1949, 1948, 1947, 1946, 1945, 1944, 1942, 1940, 1939, 1938, 1937, 1936, 1935, 1934, 1933, 1932, 1931, 1930, 1929, 1928, 1927, 1926, 1925, 1924, 1923, 1921, 1920
1153 STIMSON AVE	2020, 2017, 2014, 2010, 2006, 2005, 2004, 2003, 2001, 2000, 1999, 1996, 1992, 1991, 1990, 1986, 1985, 1981, 1980, 1976, 1975, 1972, 1971, 1970, 1969, 1967, 1966, 1965, 1964, 1963, 1962, 1961, 1960, 1958, 1957, 1956, 1955, 1954, 1952, 1951, 1950, 1949, 1948, 1947, 1946, 1945, 1944, 1942, 1940, 1939, 1938, 1937, 1936, 1935, 1934, 1933, 1932, 1931, 1930, 1929, 1928, 1927, 1926, 1925, 1924, 1923, 1921, 1920
1155 CHARLEMONT AVE	2020, 2017, 2014, 2010, 2006, 2005, 2004, 2003, 2001, 2000, 1999, 1996, 1992, 1991, 1990, 1986, 1985, 1981, 1980, 1976, 1975, 1972, 1971, 1970, 1969, 1967, 1966, 1965, 1964, 1963, 1962, 1961, 1960, 1958, 1957, 1956, 1955, 1954, 1952, 1951, 1950, 1949, 1948, 1947, 1946, 1945, 1944, 1942, 1940, 1939, 1938, 1937, 1936, 1935, 1934, 1933, 1932, 1931, 1930, 1929, 1928, 1927, 1926, 1925, 1924, 1923, 1921, 1920
1155 CHARLEMONT AVE	2020, 2017, 2014, 2010, 2006, 2005, 2004, 2003, 2001, 1999, 1996, 1995, 1992, 1991, 1990, 1986, 1985, 1981, 1980, 1976, 1975, 1972, 1971, 1970, 1969, 1967, 1966, 1965, 1964, 1963, 1962, 1961, 1960, 1958, 1957, 1956, 1955, 1954, 1952, 1951, 1950, 1949, 1948, 1947, 1946, 1945, 1944, 1942, 1940, 1939, 1938, 1937, 1936, 1935, 1934, 1933, 1932, 1931, 1930, 1929, 1928, 1927, 1926, 1925, 1924, 1923, 1921, 1920
1155 CHARLEMONT AVE	2020, 2017, 2014, 2010, 2006, 2005, 2004, 2003, 2001, 2000, 1999, 1996, 1995, 1992, 1991, 1990, 1986, 1985, 1981, 1980, 1976, 1975, 1972, 1970, 1969, 1967, 1966, 1965, 1964, 1963, 1962, 1961, 1960, 1958, 1957, 1956, 1955, 1954, 1952, 1951, 1950, 1949, 1948, 1947, 1946, 1945, 1944, 1942, 1940, 1939, 1938, 1937, 1936, 1935, 1934, 1933, 1932, 1931, 1930, 1929, 1928, 1927, 1926, 1925, 1924, 1923, 1921, 1920
1155 CHARLEMONT AVE	2020, 2017, 2014, 2010, 2006, 2005, 2004, 2003, 2001, 2000, 1999, 1996, 1995, 1992, 1991, 1990, 1986, 1985, 1981, 1980, 1976, 1975, 1972, 1971, 1970, 1969, 1967, 1965, 1964, 1963, 1962, 1961, 1960, 1958, 1957, 1956, 1955, 1954, 1952, 1951, 1950, 1949, 1948, 1947, 1946, 1945, 1944, 1942, 1940, 1939, 1938, 1937, 1936, 1935, 1934, 1933, 1932, 1931, 1930, 1929, 1928, 1927, 1926, 1925, 1924, 1923, 1921, 1920
1155 CHARLEMONT AVE	2020, 2017, 2014, 2006, 2005, 2004, 2003, 2001, 2000, 1999, 1996, 1995, 1992, 1991, 1990, 1986, 1985, 1981, 1980, 1976, 1975, 1972, 1971, 1970, 1969, 1967, 1966, 1965, 1964, 1963, 1962, 1961, 1960, 1958, 1957, 1956, 1955, 1954, 1952, 1951, 1950, 1949, 1948, 1947, 1946, 1945, 1944, 1942, 1940, 1939, 1938, 1937, 1936, 1935, 1934, 1933, 1932, 1931, 1930, 1929, 1928, 1927, 1926, 1925, 1924, 1923, 1921, 1920

FINDINGS

Address Researched	Address Not Identified in Research Source
1155 CHARLEMONT AVE	2020, 2017, 2014, 2010, 2006, 2004, 2003, 2001, 2000, 1999, 1996, 1995, 1992, 1991, 1990, 1986, 1985, 1981, 1980, 1976, 1975, 1972, 1971, 1970, 1969, 1967, 1966, 1965, 1964, 1963, 1962, 1961, 1960, 1958, 1957, 1956, 1955, 1954, 1952, 1951, 1950, 1949, 1948, 1947, 1946, 1945, 1944, 1942, 1940, 1939, 1938, 1937, 1936, 1935, 1934, 1933, 1932, 1931, 1930, 1929, 1928, 1927, 1926, 1925, 1924, 1923, 1921, 1920
1155 CHARLEMONT AVE	2017, 2014, 2010, 2006, 2005, 2004, 2003, 2001, 2000, 1999, 1996, 1995, 1992, 1991, 1990, 1986, 1985, 1981, 1980, 1976, 1975, 1972, 1971, 1970, 1969, 1967, 1966, 1965, 1964, 1963, 1962, 1961, 1960, 1958, 1957, 1956, 1955, 1954, 1952, 1951, 1950, 1949, 1948, 1947, 1946, 1945, 1944, 1942, 1940, 1939, 1938, 1937, 1936, 1935, 1934, 1933, 1932, 1931, 1930, 1929, 1928, 1927, 1926, 1925, 1924, 1923, 1921, 1920
1155 CHARLEMONT AVE	2020, 2017, 2010, 2006, 2005, 2004, 2003, 2001, 2000, 1999, 1996, 1995, 1992, 1991, 1990, 1986, 1985, 1981, 1980, 1976, 1975, 1972, 1971, 1970, 1969, 1967, 1966, 1965, 1964, 1963, 1962, 1961, 1960, 1958, 1957, 1956, 1955, 1954, 1952, 1951, 1950, 1949, 1948, 1947, 1946, 1945, 1944, 1942, 1940, 1939, 1938, 1937, 1936, 1935, 1934, 1933, 1932, 1931, 1930, 1929, 1928, 1927, 1926, 1925, 1924, 1923, 1921, 1920
1155 FIELDGATE AVE	2020, 2017, 2010, 2006, 2005, 2004, 2003, 2001, 2000, 1999, 1996, 1995, 1992, 1991, 1990, 1986, 1985, 1981, 1980, 1976, 1975, 1972, 1971, 1970, 1969, 1967, 1966, 1965, 1964, 1963, 1962, 1961, 1960, 1958, 1957, 1956, 1955, 1954, 1952, 1951, 1950, 1949, 1948, 1947, 1946, 1945, 1944, 1942, 1940, 1939, 1938, 1937, 1936, 1935, 1934, 1933, 1932, 1931, 1930, 1929, 1928, 1927, 1926, 1925, 1924, 1923, 1921, 1920
1155 FIELDGATE AVE	2017, 2014, 2010, 2006, 2005, 2004, 2003, 2001, 2000, 1999, 1996, 1995, 1992, 1991, 1990, 1986, 1985, 1981, 1980, 1976, 1975, 1972, 1971, 1970, 1969, 1967, 1966, 1965, 1964, 1963, 1962, 1961, 1960, 1958, 1957, 1956, 1955, 1954, 1952, 1951, 1950, 1949, 1948, 1947, 1946, 1945, 1944, 1942, 1940, 1939, 1938, 1937, 1936, 1935, 1934, 1933, 1932, 1931, 1930, 1929, 1928, 1927, 1926, 1925, 1924, 1923, 1921, 1920
1155 FIELDGATE AVE	2020, 2017, 2014, 2010, 2006, 2004, 2003, 2001, 2000, 1999, 1996, 1995, 1992, 1991, 1990, 1986, 1985, 1981, 1980, 1976, 1975, 1972, 1971, 1970, 1969, 1967, 1966, 1965, 1964, 1963, 1962, 1961, 1960, 1958, 1957, 1956, 1955, 1954, 1952, 1951, 1950, 1949, 1948, 1947, 1946, 1945, 1944, 1942, 1940, 1939, 1938, 1937, 1936, 1935, 1934, 1933, 1932, 1931, 1930, 1929, 1928, 1927, 1926, 1925, 1924, 1923, 1921, 1920
1155 FIELDGATE AVE	2020, 2017, 2014, 2006, 2005, 2004, 2003, 2001, 2000, 1999, 1996, 1995, 1992, 1991, 1990, 1986, 1985, 1981, 1980, 1976, 1975, 1972, 1971, 1970, 1969, 1967, 1966, 1965, 1964, 1963, 1962, 1961, 1960, 1958, 1957, 1956, 1955, 1954, 1952, 1951, 1950, 1949, 1948, 1947, 1946, 1945, 1944, 1942, 1940, 1939, 1938, 1937, 1936, 1935, 1934, 1933, 1932, 1931, 1930, 1929, 1928, 1927, 1926, 1925, 1924, 1923, 1921, 1920
1156 CHARLEMONT AVE	2020, 2017, 2014, 2006, 2005, 2004, 2003, 2001, 2000, 1999, 1996, 1995, 1992, 1991, 1990, 1986, 1985, 1981, 1980, 1976, 1975, 1972, 1971, 1970, 1969, 1967, 1966, 1965, 1964, 1963, 1962, 1961, 1960, 1958, 1957, 1956, 1955, 1954, 1952, 1951, 1950, 1949, 1948, 1947, 1946, 1945, 1944, 1942, 1940, 1939, 1938, 1937, 1936, 1935, 1934, 1933, 1932, 1931, 1930, 1929, 1928, 1927, 1926, 1925, 1924, 1923, 1921, 1920
1156 CHARLEMONT AVE	2020, 2017, 2014, 2010, 2006, 2004, 2003, 2001, 2000, 1999, 1996, 1995, 1992, 1991, 1990, 1986, 1985, 1981, 1980, 1976, 1975, 1972, 1971, 1970, 1969, 1967, 1966, 1965, 1964, 1963, 1962, 1961, 1960, 1958, 1957, 1956, 1955, 1954, 1952, 1951, 1950, 1949, 1948, 1947, 1946, 1945, 1944, 1942, 1940, 1939, 1938, 1937, 1936, 1935, 1934, 1933, 1932, 1931, 1930, 1929, 1928, 1927, 1926, 1925, 1924, 1923, 1921, 1920

FINDINGS

Address Researched	Address Not Identified in Research Source
1156 CHARLEMONT AVE	2017, 2014, 2010, 2006, 2005, 2004, 2003, 2001, 2000, 1999, 1996, 1995, 1992, 1991, 1990, 1986, 1985, 1981, 1980, 1976, 1975, 1972, 1971, 1970, 1969, 1967, 1966, 1965, 1964, 1963, 1962, 1961, 1960, 1958, 1957, 1956, 1955, 1954, 1952, 1951, 1950, 1949, 1948, 1947, 1946, 1945, 1944, 1942, 1940, 1939, 1938, 1937, 1936, 1935, 1934, 1933, 1932, 1931, 1930, 1929, 1928, 1927, 1926, 1925, 1924, 1923, 1921, 1920
1156 CHARLEMONT AVE	2020, 2017, 2010, 2006, 2005, 2004, 2003, 2001, 2000, 1999, 1996, 1995, 1992, 1991, 1990, 1986, 1985, 1981, 1980, 1976, 1975, 1972, 1971, 1970, 1969, 1967, 1966, 1965, 1964, 1963, 1962, 1961, 1960, 1958, 1957, 1956, 1955, 1954, 1952, 1951, 1950, 1949, 1948, 1947, 1946, 1945, 1944, 1942, 1940, 1939, 1938, 1937, 1936, 1935, 1934, 1933, 1932, 1931, 1930, 1929, 1928, 1927, 1926, 1925, 1924, 1923, 1921, 1920
1156 CHARLEMONT AVE	2020, 2017, 2014, 2010, 2006, 2005, 2004, 2003, 2001, 2000, 1999, 1996, 1995, 1992, 1991, 1990, 1986, 1985, 1981, 1980, 1976, 1975, 1972, 1971, 1970, 1969, 1967, 1965, 1964, 1963, 1962, 1961, 1960, 1958, 1957, 1956, 1955, 1954, 1952, 1951, 1950, 1949, 1948, 1947, 1946, 1945, 1944, 1942, 1940, 1939, 1938, 1937, 1936, 1935, 1934, 1933, 1932, 1931, 1930, 1929, 1928, 1927, 1926, 1925, 1924, 1923, 1921, 1920
1156 CHARLEMONT AVE	2020, 2017, 2014, 2010, 2006, 2005, 2004, 2003, 2001, 2000, 1999, 1996, 1995, 1992, 1991, 1990, 1986, 1985, 1981, 1980, 1976, 1975, 1972, 1970, 1969, 1967, 1966, 1965, 1964, 1963, 1962, 1961, 1960, 1958, 1957, 1956, 1955, 1954, 1952, 1951, 1950, 1949, 1948, 1947, 1946, 1945, 1944, 1942, 1940, 1939, 1938, 1937, 1936, 1935, 1934, 1933, 1932, 1931, 1930, 1929, 1928, 1927, 1926, 1925, 1924, 1923, 1921, 1920
1156 CHARLEMONT AVE	2020, 2017, 2014, 2010, 2006, 2005, 2004, 2003, 2001, 1999, 1996, 1995, 1992, 1991, 1990, 1986, 1985, 1981, 1980, 1976, 1975, 1972, 1971, 1970, 1969, 1967, 1966, 1965, 1964, 1963, 1962, 1961, 1960, 1958, 1957, 1956, 1955, 1954, 1952, 1951, 1950, 1949, 1948, 1947, 1946, 1945, 1944, 1942, 1940, 1939, 1938, 1937, 1936, 1935, 1934, 1933, 1932, 1931, 1930, 1929, 1928, 1927, 1926, 1925, 1924, 1923, 1921, 1920
1156 FIELDGATE AVE	2020, 2017, 2014, 2010, 2006, 2005, 2004, 2003, 2001, 1999, 1996, 1995, 1992, 1991, 1990, 1986, 1985, 1981, 1980, 1976, 1975, 1972, 1971, 1970, 1969, 1967, 1966, 1965, 1964, 1963, 1962, 1961, 1960, 1958, 1957, 1956, 1955, 1954, 1952, 1951, 1950, 1949, 1948, 1947, 1946, 1945, 1944, 1942, 1940, 1939, 1938, 1937, 1936, 1935, 1934, 1933, 1932, 1931, 1930, 1929, 1928, 1927, 1926, 1925, 1924, 1923, 1921, 1920
1156 FIELDGATE AVE	2020, 2017, 2014, 2010, 2006, 2005, 2004, 2003, 2001, 2000, 1999, 1996, 1992, 1991, 1990, 1986, 1985, 1981, 1980, 1976, 1975, 1972, 1971, 1970, 1969, 1967, 1966, 1965, 1964, 1963, 1962, 1961, 1960, 1958, 1957, 1956, 1955, 1954, 1952, 1951, 1950, 1949, 1948, 1947, 1946, 1945, 1944, 1942, 1940, 1939, 1938, 1937, 1936, 1935, 1934, 1933, 1932, 1931, 1930, 1929, 1928, 1927, 1926, 1925, 1924, 1923, 1921, 1920
1156 FIELDGATE AVE	2020, 2017, 2010, 2006, 2005, 2004, 2003, 2001, 2000, 1999, 1996, 1995, 1992, 1991, 1990, 1986, 1985, 1981, 1980, 1976, 1975, 1972, 1971, 1970, 1969, 1967, 1966, 1965, 1964, 1963, 1962, 1961, 1960, 1958, 1957, 1956, 1955, 1954, 1952, 1951, 1950, 1949, 1948, 1947, 1946, 1945, 1944, 1942, 1940, 1939, 1938, 1937, 1936, 1935, 1934, 1933, 1932, 1931, 1930, 1929, 1928, 1927, 1926, 1925, 1924, 1923, 1921, 1920
1156 FIELDGATE AVE	2017, 2014, 2010, 2006, 2005, 2004, 2003, 2001, 2000, 1999, 1996, 1995, 1992, 1991, 1990, 1986, 1985, 1981, 1980, 1976, 1975, 1972, 1971, 1970, 1969, 1967, 1966, 1965, 1964, 1963, 1962, 1961, 1960, 1958, 1957, 1956, 1955, 1954, 1952, 1951, 1950, 1949, 1948, 1947, 1946, 1945, 1944, 1942, 1940, 1939, 1938, 1937, 1936, 1935, 1934, 1933, 1932, 1931, 1930, 1929, 1928, 1927, 1926, 1925, 1924, 1923, 1921, 1920

FINDINGS

Address Researched	Address Not Identified in Research Source
1156 FIELDGATE AVE	2020, 2017, 2014, 2010, 2006, 2004, 2003, 2001, 2000, 1999, 1996, 1995, 1992, 1991, 1990, 1986, 1985, 1981, 1980, 1976, 1975, 1972, 1971, 1970, 1969, 1967, 1966, 1965, 1964, 1963, 1962, 1961, 1960, 1958, 1957, 1956, 1955, 1954, 1952, 1951, 1950, 1949, 1948, 1947, 1946, 1945, 1944, 1942, 1940, 1939, 1938, 1937, 1936, 1935, 1934, 1933, 1932, 1931, 1930, 1929, 1928, 1927, 1926, 1925, 1924, 1923, 1921, 1920
1156 FIELDGATE AVE	2020, 2017, 2014, 2006, 2005, 2004, 2003, 2001, 2000, 1999, 1996, 1995, 1992, 1991, 1990, 1986, 1985, 1981, 1980, 1976, 1975, 1972, 1971, 1970, 1969, 1967, 1966, 1965, 1964, 1963, 1962, 1961, 1960, 1958, 1957, 1956, 1955, 1954, 1952, 1951, 1950, 1949, 1948, 1947, 1946, 1945, 1944, 1942, 1940, 1939, 1938, 1937, 1936, 1935, 1934, 1933, 1932, 1931, 1930, 1929, 1928, 1927, 1926, 1925, 1924, 1923, 1921, 1920
1157 HINNEN AVE	2020, 2017, 2014, 2006, 2005, 2004, 2003, 2001, 2000, 1999, 1996, 1995, 1992, 1991, 1990, 1986, 1985, 1981, 1980, 1976, 1975, 1972, 1971, 1970, 1969, 1967, 1966, 1965, 1964, 1963, 1962, 1961, 1960, 1958, 1957, 1956, 1955, 1954, 1952, 1951, 1950, 1949, 1948, 1947, 1946, 1945, 1944, 1942, 1940, 1939, 1938, 1937, 1936, 1935, 1934, 1933, 1932, 1931, 1930, 1929, 1928, 1927, 1926, 1925, 1924, 1923, 1921, 1920
1157 HINNEN AVE	2020, 2017, 2014, 2010, 2006, 2004, 2003, 2001, 2000, 1999, 1996, 1995, 1992, 1991, 1990, 1986, 1985, 1981, 1980, 1976, 1975, 1972, 1971, 1970, 1969, 1967, 1966, 1965, 1964, 1963, 1962, 1961, 1960, 1958, 1957, 1956, 1955, 1954, 1952, 1951, 1950, 1949, 1948, 1947, 1946, 1945, 1944, 1942, 1940, 1939, 1938, 1937, 1936, 1935, 1934, 1933, 1932, 1931, 1930, 1929, 1928, 1927, 1926, 1925, 1924, 1923, 1921, 1920
1157 HINNEN AVE	2017, 2014, 2010, 2006, 2005, 2004, 2003, 2001, 2000, 1999, 1996, 1995, 1992, 1991, 1990, 1986, 1985, 1981, 1980, 1976, 1975, 1972, 1971, 1970, 1969, 1967, 1966, 1965, 1964, 1963, 1962, 1961, 1960, 1958, 1957, 1956, 1955, 1954, 1952, 1951, 1950, 1949, 1948, 1947, 1946, 1945, 1944, 1942, 1940, 1939, 1938, 1937, 1936, 1935, 1934, 1933, 1932, 1931, 1930, 1929, 1928, 1927, 1926, 1925, 1924, 1923, 1921, 1920
1157 HINNEN AVE	2020, 2017, 2010, 2006, 2005, 2004, 2003, 2001, 2000, 1999, 1996, 1995, 1992, 1991, 1990, 1986, 1985, 1981, 1980, 1976, 1975, 1972, 1971, 1970, 1969, 1967, 1966, 1965, 1964, 1963, 1962, 1961, 1960, 1958, 1957, 1956, 1955, 1954, 1952, 1951, 1950, 1949, 1948, 1947, 1946, 1945, 1944, 1942, 1940, 1939, 1938, 1937, 1936, 1935, 1934, 1933, 1932, 1931, 1930, 1929, 1928, 1927, 1926, 1925, 1924, 1923, 1921, 1920
1157 HINNEN AVE	2020, 2017, 2014, 2010, 2006, 2005, 2004, 2003, 2001, 2000, 1999, 1996, 1992, 1991, 1990, 1986, 1985, 1981, 1980, 1976, 1975, 1972, 1971, 1970, 1969, 1967, 1966, 1965, 1964, 1963, 1962, 1961, 1960, 1958, 1957, 1956, 1955, 1954, 1952, 1951, 1950, 1949, 1948, 1947, 1946, 1945, 1944, 1942, 1940, 1939, 1938, 1937, 1936, 1935, 1934, 1933, 1932, 1931, 1930, 1929, 1928, 1927, 1926, 1925, 1924, 1923, 1921, 1920
1157 HINNEN AVE	2020, 2017, 2014, 2010, 2006, 2005, 2004, 2003, 2001, 1999, 1996, 1995, 1992, 1991, 1990, 1986, 1985, 1981, 1980, 1976, 1975, 1972, 1971, 1970, 1969, 1967, 1966, 1965, 1964, 1963, 1962, 1961, 1960, 1958, 1957, 1956, 1955, 1954, 1952, 1951, 1950, 1949, 1948, 1947, 1946, 1945, 1944, 1942, 1940, 1939, 1938, 1937, 1936, 1935, 1934, 1933, 1932, 1931, 1930, 1929, 1928, 1927, 1926, 1925, 1924, 1923, 1921, 1920
1157 HINNEN AVE	2020, 2017, 2014, 2010, 2006, 2005, 2004, 2001, 2000, 1999, 1996, 1995, 1992, 1991, 1990, 1986, 1985, 1981, 1980, 1976, 1975, 1972, 1971, 1970, 1969, 1967, 1966, 1965, 1964, 1963, 1962, 1961, 1960, 1958, 1957, 1956, 1955, 1954, 1952, 1951, 1950, 1949, 1948, 1947, 1946, 1945, 1944, 1942, 1940, 1939, 1938, 1937, 1936, 1935, 1934, 1933, 1932, 1931, 1930, 1929, 1928, 1927, 1926, 1925, 1924, 1923, 1921, 1920

FINDINGS

Address Researched	Address Not Identified in Research Source
1157 HINNEN AVE	2020, 2017, 2014, 2010, 2006, 2005, 2004, 2003, 2001, 2000, 1999, 1996, 1995, 1992, 1991, 1990, 1986, 1985, 1981, 1980, 1976, 1975, 1972, 1970, 1969, 1967, 1966, 1965, 1964, 1963, 1962, 1961, 1960, 1958, 1957, 1956, 1955, 1954, 1952, 1951, 1950, 1949, 1948, 1947, 1946, 1945, 1944, 1942, 1940, 1939, 1938, 1937, 1936, 1935, 1934, 1933, 1932, 1931, 1930, 1929, 1928, 1927, 1926, 1925, 1924, 1923, 1921, 1920
1157 S HINNEN AVE	2020, 2017, 2014, 2010, 2006, 2005, 2004, 2003, 2001, 2000, 1999, 1996, 1995, 1991, 1990, 1986, 1985, 1981, 1980, 1976, 1975, 1972, 1971, 1970, 1969, 1967, 1966, 1965, 1964, 1963, 1962, 1961, 1960, 1958, 1957, 1956, 1955, 1954, 1952, 1951, 1950, 1949, 1948, 1947, 1946, 1945, 1944, 1942, 1940, 1939, 1938, 1937, 1936, 1935, 1934, 1933, 1932, 1931, 1930, 1929, 1928, 1927, 1926, 1925, 1924, 1923, 1921, 1920
1158 BARFORD AVE	2020, 2017, 2014, 2010, 2006, 2005, 2004, 2003, 2001, 2000, 1999, 1996, 1995, 1992, 1991, 1990, 1986, 1985, 1981, 1980, 1976, 1975, 1972, 1970, 1969, 1967, 1966, 1965, 1964, 1963, 1962, 1961, 1960, 1958, 1957, 1956, 1955, 1954, 1952, 1951, 1950, 1949, 1948, 1947, 1946, 1945, 1944, 1942, 1940, 1939, 1938, 1937, 1936, 1935, 1934, 1933, 1932, 1931, 1930, 1929, 1928, 1927, 1926, 1925, 1924, 1923, 1921, 1920
1158 BARFORD AVE	2020, 2017, 2014, 2010, 2006, 2005, 2004, 2003, 2001, 1999, 1996, 1995, 1992, 1991, 1990, 1986, 1985, 1981, 1980, 1976, 1975, 1972, 1971, 1970, 1969, 1967, 1966, 1965, 1964, 1963, 1962, 1961, 1960, 1958, 1957, 1956, 1955, 1954, 1952, 1951, 1950, 1949, 1948, 1947, 1946, 1945, 1944, 1942, 1940, 1939, 1938, 1937, 1936, 1935, 1934, 1933, 1932, 1931, 1930, 1929, 1928, 1927, 1926, 1925, 1924, 1923, 1921, 1920
1158 BARFORD AVE	2020, 2017, 2014, 2010, 2006, 2005, 2004, 2003, 2001, 2000, 1999, 1996, 1992, 1991, 1990, 1986, 1985, 1981, 1980, 1976, 1975, 1972, 1971, 1970, 1969, 1967, 1966, 1965, 1964, 1963, 1962, 1961, 1960, 1958, 1957, 1956, 1955, 1954, 1952, 1951, 1950, 1949, 1948, 1947, 1946, 1945, 1944, 1942, 1940, 1939, 1938, 1937, 1936, 1935, 1934, 1933, 1932, 1931, 1930, 1929, 1928, 1927, 1926, 1925, 1924, 1923, 1921, 1920
1158 BARFORD AVE	2020, 2017, 2014, 2006, 2005, 2004, 2003, 2001, 2000, 1999, 1996, 1995, 1992, 1991, 1990, 1986, 1985, 1981, 1980, 1976, 1975, 1972, 1971, 1970, 1969, 1967, 1966, 1965, 1964, 1963, 1962, 1961, 1960, 1958, 1957, 1956, 1955, 1954, 1952, 1951, 1950, 1949, 1948, 1947, 1946, 1945, 1944, 1942, 1940, 1939, 1938, 1937, 1936, 1935, 1934, 1933, 1932, 1931, 1930, 1929, 1928, 1927, 1926, 1925, 1924, 1923, 1921, 1920
1158 BARFORD AVE	2020, 2017, 2010, 2006, 2005, 2004, 2003, 2001, 2000, 1999, 1996, 1995, 1992, 1991, 1990, 1986, 1985, 1981, 1980, 1976, 1975, 1972, 1971, 1970, 1969, 1967, 1966, 1965, 1964, 1963, 1962, 1961, 1960, 1958, 1957, 1956, 1955, 1954, 1952, 1951, 1950, 1949, 1948, 1947, 1946, 1945, 1944, 1942, 1940, 1939, 1938, 1937, 1936, 1935, 1934, 1933, 1932, 1931, 1930, 1929, 1928, 1927, 1926, 1925, 1924, 1923, 1921, 1920
1158 BARFORD AVE	2017, 2014, 2010, 2006, 2005, 2004, 2003, 2001, 2000, 1999, 1996, 1995, 1992, 1991, 1990, 1986, 1985, 1981, 1980, 1976, 1975, 1972, 1971, 1970, 1969, 1967, 1966, 1965, 1964, 1963, 1962, 1961, 1960, 1958, 1957, 1956, 1955, 1954, 1952, 1951, 1950, 1949, 1948, 1947, 1946, 1945, 1944, 1942, 1940, 1939, 1938, 1937, 1936, 1935, 1934, 1933, 1932, 1931, 1930, 1929, 1928, 1927, 1926, 1925, 1924, 1923, 1921, 1920
1158 BARFORD AVE	2020, 2017, 2014, 2010, 2006, 2004, 2003, 2001, 2000, 1999, 1996, 1995, 1992, 1991, 1990, 1986, 1985, 1981, 1980, 1976, 1975, 1972, 1971, 1970, 1969, 1967, 1966, 1965, 1964, 1963, 1962, 1961, 1960, 1958, 1957, 1956, 1955, 1954, 1952, 1951, 1950, 1949, 1948, 1947, 1946, 1945, 1944, 1942, 1940, 1939, 1938, 1937, 1936, 1935, 1934, 1933, 1932, 1931, 1930, 1929, 1928, 1927, 1926, 1925, 1924, 1923, 1921, 1920

FINDINGS

Address Researched	Address Not Identified in Research Source
1159 BARFORD AVE	2020, 2017, 2014, 2010, 2006, 2004, 2003, 2001, 2000, 1999, 1996, 1995, 1992, 1991, 1990, 1986, 1985, 1981, 1980, 1976, 1975, 1972, 1971, 1970, 1969, 1967, 1966, 1965, 1964, 1963, 1962, 1961, 1960, 1958, 1957, 1956, 1955, 1954, 1952, 1951, 1950, 1949, 1948, 1947, 1946, 1945, 1944, 1942, 1940, 1939, 1938, 1937, 1936, 1935, 1934, 1933, 1932, 1931, 1930, 1929, 1928, 1927, 1926, 1925, 1924, 1923, 1921, 1920
1159 BARFORD AVE	2017, 2014, 2010, 2006, 2005, 2004, 2003, 2001, 2000, 1999, 1996, 1995, 1992, 1991, 1990, 1986, 1985, 1981, 1980, 1976, 1975, 1972, 1971, 1970, 1969, 1967, 1966, 1965, 1964, 1963, 1962, 1961, 1960, 1958, 1957, 1956, 1955, 1954, 1952, 1951, 1950, 1949, 1948, 1947, 1946, 1945, 1944, 1942, 1940, 1939, 1938, 1937, 1936, 1935, 1934, 1933, 1932, 1931, 1930, 1929, 1928, 1927, 1926, 1925, 1924, 1923, 1921, 1920
1159 BARFORD AVE	2020, 2017, 2010, 2006, 2005, 2004, 2003, 2001, 2000, 1999, 1996, 1995, 1992, 1991, 1990, 1986, 1985, 1981, 1980, 1976, 1975, 1972, 1971, 1970, 1969, 1967, 1966, 1965, 1964, 1963, 1962, 1961, 1960, 1958, 1957, 1956, 1955, 1954, 1952, 1951, 1950, 1949, 1948, 1947, 1946, 1945, 1944, 1942, 1940, 1939, 1938, 1937, 1936, 1935, 1934, 1933, 1932, 1931, 1930, 1929, 1928, 1927, 1926, 1925, 1924, 1923, 1921, 1920
1159 BARFORD AVE	2020, 2017, 2014, 2006, 2005, 2004, 2003, 2001, 2000, 1999, 1996, 1995, 1992, 1991, 1990, 1986, 1985, 1981, 1980, 1976, 1975, 1972, 1971, 1970, 1969, 1967, 1966, 1965, 1964, 1963, 1962, 1961, 1960, 1958, 1957, 1956, 1955, 1954, 1952, 1951, 1950, 1949, 1948, 1947, 1946, 1945, 1944, 1942, 1940, 1939, 1938, 1937, 1936, 1935, 1934, 1933, 1932, 1931, 1930, 1929, 1928, 1927, 1926, 1925, 1924, 1923, 1921, 1920
1159 BARFORD AVE	2020, 2017, 2014, 2010, 2006, 2005, 2004, 2003, 2001, 2000, 1999, 1996, 1992, 1991, 1990, 1986, 1985, 1981, 1980, 1976, 1975, 1972, 1971, 1970, 1969, 1967, 1966, 1965, 1964, 1963, 1962, 1961, 1960, 1958, 1957, 1956, 1955, 1954, 1952, 1951, 1950, 1949, 1948, 1947, 1946, 1945, 1944, 1942, 1940, 1939, 1938, 1937, 1936, 1935, 1934, 1933, 1932, 1931, 1930, 1929, 1928, 1927, 1926, 1925, 1924, 1923, 1921, 1920
1159 BARFORD AVE	2020, 2017, 2014, 2010, 2006, 2005, 2004, 2003, 2001, 2000, 1999, 1996, 1995, 1992, 1991, 1990, 1986, 1985, 1981, 1980, 1976, 1975, 1972, 1970, 1969, 1967, 1966, 1965, 1964, 1963, 1962, 1961, 1960, 1958, 1957, 1956, 1955, 1954, 1952, 1951, 1950, 1949, 1948, 1947, 1946, 1945, 1944, 1942, 1940, 1939, 1938, 1937, 1936, 1935, 1934, 1933, 1932, 1931, 1930, 1929, 1928, 1927, 1926, 1925, 1924, 1923, 1921, 1920
1159 S STIMSON AVE	2020, 2017, 2014, 2010, 2006, 2005, 2004, 2003, 2001, 1999, 1996, 1995, 1992, 1991, 1990, 1986, 1985, 1981, 1980, 1976, 1975, 1972, 1971, 1970, 1969, 1967, 1966, 1965, 1964, 1963, 1962, 1961, 1960, 1958, 1957, 1956, 1955, 1954, 1952, 1951, 1950, 1949, 1948, 1947, 1946, 1945, 1944, 1942, 1940, 1939, 1938, 1937, 1936, 1935, 1934, 1933, 1932, 1931, 1930, 1929, 1928, 1927, 1926, 1925, 1924, 1923, 1921, 1920
1161 CHARLEMONT AVE	2020, 2017, 2014, 2010, 2006, 2005, 2004, 2003, 2001, 2000, 1999, 1996, 1992, 1991, 1990, 1986, 1985, 1981, 1980, 1976, 1975, 1972, 1971, 1970, 1969, 1967, 1966, 1965, 1964, 1963, 1962, 1961, 1960, 1958, 1957, 1956, 1955, 1954, 1952, 1951, 1950, 1949, 1948, 1947, 1946, 1945, 1944, 1942, 1940, 1939, 1938, 1937, 1936, 1935, 1934, 1933, 1932, 1931, 1930, 1929, 1928, 1927, 1926, 1925, 1924, 1923, 1921, 1920
1161 CHARLEMONT AVE	2020, 2017, 2014, 2010, 2006, 2005, 2004, 2003, 2001, 2000, 1999, 1996, 1995, 1992, 1991, 1990, 1986, 1985, 1981, 1980, 1976, 1975, 1972, 1970, 1969, 1967, 1966, 1965, 1964, 1963, 1962, 1961, 1960, 1958, 1957, 1956, 1955, 1954, 1952, 1951, 1950, 1949, 1948, 1947, 1946, 1945, 1944, 1942, 1940, 1939, 1938, 1937, 1936, 1935, 1934, 1933, 1932, 1931, 1930, 1929, 1928, 1927, 1926, 1925, 1924, 1923, 1921, 1920

FINDINGS

Address Researched	Address Not Identified in Research Source
1161 CHARLEMONT AVE	2020, 2017, 2010, 2006, 2005, 2004, 2003, 2001, 2000, 1999, 1996, 1995, 1992, 1991, 1990, 1986, 1985, 1981, 1980, 1976, 1975, 1972, 1971, 1970, 1969, 1967, 1966, 1965, 1964, 1963, 1962, 1961, 1960, 1958, 1957, 1956, 1955, 1954, 1952, 1951, 1950, 1949, 1948, 1947, 1946, 1945, 1944, 1942, 1940, 1939, 1938, 1937, 1936, 1935, 1934, 1933, 1932, 1931, 1930, 1929, 1928, 1927, 1926, 1925, 1924, 1923, 1921, 1920
1161 CHARLEMONT AVE	2017, 2014, 2010, 2006, 2005, 2004, 2003, 2001, 2000, 1999, 1996, 1995, 1992, 1991, 1990, 1986, 1985, 1981, 1980, 1976, 1975, 1972, 1971, 1970, 1969, 1967, 1966, 1965, 1964, 1963, 1962, 1961, 1960, 1958, 1957, 1956, 1955, 1954, 1952, 1951, 1950, 1949, 1948, 1947, 1946, 1945, 1944, 1942, 1940, 1939, 1938, 1937, 1936, 1935, 1934, 1933, 1932, 1931, 1930, 1929, 1928, 1927, 1926, 1925, 1924, 1923, 1921, 1920
1162 BARFORD AVE	2020, 2017, 2010, 2006, 2005, 2004, 2003, 2001, 2000, 1999, 1996, 1995, 1992, 1991, 1990, 1986, 1985, 1981, 1980, 1976, 1975, 1972, 1971, 1970, 1969, 1967, 1966, 1965, 1964, 1963, 1962, 1961, 1960, 1958, 1957, 1956, 1955, 1954, 1952, 1951, 1950, 1949, 1948, 1947, 1946, 1945, 1944, 1942, 1940, 1939, 1938, 1937, 1936, 1935, 1934, 1933, 1932, 1931, 1930, 1929, 1928, 1927, 1926, 1925, 1924, 1923, 1921, 1920
1162 BARFORD AVE	2020, 2017, 2014, 2010, 2006, 2005, 2004, 2003, 2001, 2000, 1999, 1996, 1995, 1992, 1991, 1990, 1986, 1985, 1981, 1980, 1976, 1975, 1972, 1970, 1969, 1967, 1966, 1965, 1964, 1963, 1962, 1961, 1960, 1958, 1957, 1956, 1955, 1954, 1952, 1951, 1950, 1949, 1948, 1947, 1946, 1945, 1944, 1942, 1940, 1939, 1938, 1937, 1936, 1935, 1934, 1933, 1932, 1931, 1930, 1929, 1928, 1927, 1926, 1925, 1924, 1923, 1921, 1920
1162 BARFORD AVE	2020, 2017, 2014, 2010, 2006, 2005, 2004, 2003, 2001, 2000, 1999, 1996, 1995, 1992, 1991, 1990, 1986, 1985, 1981, 1980, 1976, 1975, 1972, 1971, 1970, 1969, 1967, 1965, 1964, 1963, 1962, 1961, 1960, 1958, 1957, 1956, 1955, 1954, 1952, 1951, 1950, 1949, 1948, 1947, 1946, 1945, 1944, 1942, 1940, 1939, 1938, 1937, 1936, 1935, 1934, 1933, 1932, 1931, 1930, 1929, 1928, 1927, 1926, 1925, 1924, 1923, 1921, 1920
1162 BARFORD AVE	2020, 2017, 2014, 2010, 2006, 2005, 2004, 2003, 2001, 2000, 1999, 1996, 1992, 1991, 1990, 1986, 1985, 1981, 1980, 1976, 1975, 1972, 1971, 1970, 1969, 1967, 1966, 1965, 1964, 1963, 1962, 1961, 1960, 1958, 1957, 1956, 1955, 1954, 1952, 1951, 1950, 1949, 1948, 1947, 1946, 1945, 1944, 1942, 1940, 1939, 1938, 1937, 1936, 1935, 1934, 1933, 1932, 1931, 1930, 1929, 1928, 1927, 1926, 1925, 1924, 1923, 1921, 1920
1162 BARFORD AVE	2020, 2017, 2014, 2010, 2006, 2005, 2004, 2003, 2001, 1999, 1996, 1995, 1992, 1991, 1990, 1986, 1985, 1981, 1980, 1976, 1975, 1972, 1971, 1970, 1969, 1967, 1966, 1965, 1964, 1963, 1962, 1961, 1960, 1958, 1957, 1956, 1955, 1954, 1952, 1951, 1950, 1949, 1948, 1947, 1946, 1945, 1944, 1942, 1940, 1939, 1938, 1937, 1936, 1935, 1934, 1933, 1932, 1931, 1930, 1929, 1928, 1927, 1926, 1925, 1924, 1923, 1921, 1920
1162 CHARLEMONT AVE	2020, 2017, 2014, 2010, 2006, 2005, 2004, 2003, 2001, 1999, 1996, 1995, 1992, 1991, 1990, 1986, 1985, 1981, 1980, 1976, 1975, 1972, 1971, 1970, 1969, 1967, 1966, 1965, 1964, 1963, 1962, 1961, 1960, 1958, 1957, 1956, 1955, 1954, 1952, 1951, 1950, 1949, 1948, 1947, 1946, 1945, 1944, 1942, 1940, 1939, 1938, 1937, 1936, 1935, 1934, 1933, 1932, 1931, 1930, 1929, 1928, 1927, 1926, 1925, 1924, 1923, 1921, 1920
1162 CHARLEMONT AVE	2020, 2017, 2014, 2010, 2006, 2005, 2004, 2003, 2001, 2000, 1999, 1996, 1992, 1991, 1990, 1986, 1985, 1981, 1980, 1976, 1975, 1972, 1971, 1970, 1969, 1967, 1966, 1965, 1964, 1963, 1962, 1961, 1960, 1958, 1957, 1956, 1955, 1954, 1952, 1951, 1950, 1949, 1948, 1947, 1946, 1945, 1944, 1942, 1940, 1939, 1938, 1937, 1936, 1935, 1934, 1933, 1932, 1931, 1930, 1929, 1928, 1927, 1926, 1925, 1924, 1923, 1921, 1920

FINDINGS

Address Researched	Address Not Identified in Research Source
1162 CHARLEMONT AVE	2020, 2017, 2014, 2010, 2006, 2005, 2004, 2003, 2001, 2000, 1999, 1996, 1995, 1992, 1991, 1990, 1986, 1985, 1981, 1980, 1976, 1975, 1972, 1971, 1970, 1969, 1967, 1965, 1964, 1963, 1962, 1961, 1960, 1958, 1957, 1956, 1955, 1954, 1952, 1951, 1950, 1949, 1948, 1947, 1946, 1945, 1944, 1942, 1940, 1939, 1938, 1937, 1936, 1935, 1934, 1933, 1932, 1931, 1930, 1929, 1928, 1927, 1926, 1925, 1924, 1923, 1921, 1920
1162 CHARLEMONT AVE	2020, 2017, 2014, 2010, 2006, 2005, 2004, 2003, 2001, 2000, 1999, 1996, 1995, 1992, 1991, 1990, 1986, 1985, 1981, 1980, 1976, 1975, 1972, 1970, 1969, 1967, 1966, 1965, 1964, 1963, 1962, 1961, 1960, 1958, 1957, 1956, 1955, 1954, 1952, 1951, 1950, 1949, 1948, 1947, 1946, 1945, 1944, 1942, 1940, 1939, 1938, 1937, 1936, 1935, 1934, 1933, 1932, 1931, 1930, 1929, 1928, 1927, 1926, 1925, 1924, 1923, 1921, 1920
1162 CHARLEMONT AVE	2020, 2017, 2010, 2006, 2005, 2004, 2003, 2001, 2000, 1999, 1996, 1995, 1992, 1991, 1990, 1986, 1985, 1981, 1980, 1976, 1975, 1972, 1971, 1970, 1969, 1967, 1966, 1965, 1964, 1963, 1962, 1961, 1960, 1958, 1957, 1956, 1955, 1954, 1952, 1951, 1950, 1949, 1948, 1947, 1946, 1945, 1944, 1942, 1940, 1939, 1938, 1937, 1936, 1935, 1934, 1933, 1932, 1931, 1930, 1929, 1928, 1927, 1926, 1925, 1924, 1923, 1921, 1920
1162 CHARLEMONT AVE	2017, 2014, 2010, 2006, 2005, 2004, 2003, 2001, 2000, 1999, 1996, 1995, 1992, 1991, 1990, 1986, 1985, 1981, 1980, 1976, 1975, 1972, 1971, 1970, 1969, 1967, 1966, 1965, 1964, 1963, 1962, 1961, 1960, 1958, 1957, 1956, 1955, 1954, 1952, 1951, 1950, 1949, 1948, 1947, 1946, 1945, 1944, 1942, 1940, 1939, 1938, 1937, 1936, 1935, 1934, 1933, 1932, 1931, 1930, 1929, 1928, 1927, 1926, 1925, 1924, 1923, 1921, 1920
1162 CHARLEMONT AVE	2020, 2017, 2014, 2006, 2005, 2004, 2003, 2001, 2000, 1999, 1996, 1995, 1992, 1991, 1990, 1986, 1985, 1981, 1980, 1976, 1975, 1972, 1971, 1970, 1969, 1967, 1966, 1965, 1964, 1963, 1962, 1961, 1960, 1958, 1957, 1956, 1955, 1954, 1952, 1951, 1950, 1949, 1948, 1947, 1946, 1945, 1944, 1942, 1940, 1939, 1938, 1937, 1936, 1935, 1934, 1933, 1932, 1931, 1930, 1929, 1928, 1927, 1926, 1925, 1924, 1923, 1921, 1920
1162 CHARLEMONT AVE	2020, 2017, 2014, 2010, 2006, 2004, 2003, 2001, 2000, 1999, 1996, 1995, 1992, 1991, 1990, 1986, 1985, 1981, 1980, 1976, 1975, 1972, 1971, 1970, 1969, 1967, 1966, 1965, 1964, 1963, 1962, 1961, 1960, 1958, 1957, 1956, 1955, 1954, 1952, 1951, 1950, 1949, 1948, 1947, 1946, 1945, 1944, 1942, 1940, 1939, 1938, 1937, 1936, 1935, 1934, 1933, 1932, 1931, 1930, 1929, 1928, 1927, 1926, 1925, 1924, 1923, 1921, 1920
1162 S BARFORD AVE	2020, 2017, 2014, 2010, 2006, 2005, 2004, 2003, 2001, 2000, 1999, 1996, 1995, 1991, 1990, 1986, 1985, 1981, 1980, 1976, 1975, 1972, 1971, 1970, 1969, 1967, 1966, 1965, 1964, 1963, 1962, 1961, 1960, 1958, 1957, 1956, 1955, 1954, 1952, 1951, 1950, 1949, 1948, 1947, 1946, 1945, 1944, 1942, 1940, 1939, 1938, 1937, 1936, 1935, 1934, 1933, 1932, 1931, 1930, 1929, 1928, 1927, 1926, 1925, 1924, 1923, 1921, 1920
1162 S CHARLEMONT AVE	2020, 2017, 2014, 2010, 2006, 2005, 2004, 2003, 2001, 2000, 1999, 1996, 1995, 1991, 1990, 1986, 1985, 1981, 1980, 1976, 1975, 1972, 1971, 1970, 1969, 1967, 1966, 1965, 1964, 1963, 1962, 1961, 1960, 1958, 1957, 1956, 1955, 1954, 1952, 1951, 1950, 1949, 1948, 1947, 1946, 1945, 1944, 1942, 1940, 1939, 1938, 1937, 1936, 1935, 1934, 1933, 1932, 1931, 1930, 1929, 1928, 1927, 1926, 1925, 1924, 1923, 1921, 1920
1163 HINNEN AVE	2020, 2017, 2014, 2010, 2006, 2005, 2004, 2003, 2001, 2000, 1999, 1996, 1992, 1991, 1990, 1986, 1985, 1981, 1980, 1976, 1975, 1972, 1971, 1970, 1969, 1967, 1966, 1965, 1964, 1963, 1962, 1961, 1960, 1958, 1957, 1956, 1955, 1954, 1952, 1951, 1950, 1949, 1948, 1947, 1946, 1945, 1944, 1942, 1940, 1939, 1938, 1937, 1936, 1935, 1934, 1933, 1932, 1931, 1930, 1929, 1928, 1927, 1926, 1925, 1924, 1923, 1921, 1920

FINDINGS

Address Researched	Address Not Identified in Research Source
1163 HINNEN AVE	2020, 2017, 2014, 2010, 2006, 2005, 2004, 2001, 2000, 1999, 1996, 1995, 1992, 1991, 1990, 1986, 1985, 1981, 1980, 1976, 1975, 1972, 1971, 1970, 1969, 1967, 1966, 1965, 1964, 1963, 1962, 1961, 1960, 1958, 1957, 1956, 1955, 1954, 1952, 1951, 1950, 1949, 1948, 1947, 1946, 1945, 1944, 1942, 1940, 1939, 1938, 1937, 1936, 1935, 1934, 1933, 1932, 1931, 1930, 1929, 1928, 1927, 1926, 1925, 1924, 1923, 1921, 1920
1163 HINNEN AVE	2020, 2017, 2014, 2010, 2006, 2005, 2004, 2003, 2001, 1999, 1996, 1995, 1992, 1991, 1990, 1986, 1985, 1981, 1980, 1976, 1975, 1972, 1971, 1970, 1969, 1967, 1966, 1965, 1964, 1963, 1962, 1961, 1960, 1958, 1957, 1956, 1955, 1954, 1952, 1951, 1950, 1949, 1948, 1947, 1946, 1945, 1944, 1942, 1940, 1939, 1938, 1937, 1936, 1935, 1934, 1933, 1932, 1931, 1930, 1929, 1928, 1927, 1926, 1925, 1924, 1923, 1921, 1920
1163 HINNEN AVE	2020, 2017, 2014, 2010, 2006, 2005, 2004, 2003, 2001, 2000, 1999, 1996, 1995, 1992, 1991, 1990, 1986, 1985, 1981, 1980, 1976, 1975, 1972, 1970, 1969, 1967, 1966, 1965, 1964, 1963, 1962, 1961, 1960, 1958, 1957, 1956, 1955, 1954, 1952, 1951, 1950, 1949, 1948, 1947, 1946, 1945, 1944, 1942, 1940, 1939, 1938, 1937, 1936, 1935, 1934, 1933, 1932, 1931, 1930, 1929, 1928, 1927, 1926, 1925, 1924, 1923, 1921, 1920
1163 HINNEN AVE	2020, 2017, 2014, 2010, 2006, 2004, 2003, 2001, 2000, 1999, 1996, 1995, 1992, 1991, 1990, 1986, 1985, 1981, 1980, 1976, 1975, 1972, 1971, 1970, 1969, 1967, 1966, 1965, 1964, 1963, 1962, 1961, 1960, 1958, 1957, 1956, 1955, 1954, 1952, 1951, 1950, 1949, 1948, 1947, 1946, 1945, 1944, 1942, 1940, 1939, 1938, 1937, 1936, 1935, 1934, 1933, 1932, 1931, 1930, 1929, 1928, 1927, 1926, 1925, 1924, 1923, 1921, 1920
1163 HINNEN AVE	2020, 2017, 2014, 2006, 2005, 2004, 2003, 2001, 2000, 1999, 1996, 1995, 1992, 1991, 1990, 1986, 1985, 1981, 1980, 1976, 1975, 1972, 1971, 1970, 1969, 1967, 1966, 1965, 1964, 1963, 1962, 1961, 1960, 1958, 1957, 1956, 1955, 1954, 1952, 1951, 1950, 1949, 1948, 1947, 1946, 1945, 1944, 1942, 1940, 1939, 1938, 1937, 1936, 1935, 1934, 1933, 1932, 1931, 1930, 1929, 1928, 1927, 1926, 1925, 1924, 1923, 1921, 1920
1163 HINNEN AVE	2017, 2014, 2010, 2006, 2005, 2004, 2003, 2001, 2000, 1999, 1996, 1995, 1992, 1991, 1990, 1986, 1985, 1981, 1980, 1976, 1975, 1972, 1971, 1970, 1969, 1967, 1966, 1965, 1964, 1963, 1962, 1961, 1960, 1958, 1957, 1956, 1955, 1954, 1952, 1951, 1950, 1949, 1948, 1947, 1946, 1945, 1944, 1942, 1940, 1939, 1938, 1937, 1936, 1935, 1934, 1933, 1932, 1931, 1930, 1929, 1928, 1927, 1926, 1925, 1924, 1923, 1921, 1920
1163 HINNEN AVE	2020, 2017, 2010, 2006, 2005, 2004, 2003, 2001, 2000, 1999, 1996, 1995, 1992, 1991, 1990, 1986, 1985, 1981, 1980, 1976, 1975, 1972, 1971, 1970, 1969, 1967, 1966, 1965, 1964, 1963, 1962, 1961, 1960, 1958, 1957, 1956, 1955, 1954, 1952, 1951, 1950, 1949, 1948, 1947, 1946, 1945, 1944, 1942, 1940, 1939, 1938, 1937, 1936, 1935, 1934, 1933, 1932, 1931, 1930, 1929, 1928, 1927, 1926, 1925, 1924, 1923, 1921, 1920
1165 BARFORD AVE	2020, 2017, 2014, 2006, 2005, 2004, 2003, 2001, 2000, 1999, 1996, 1995, 1992, 1991, 1990, 1986, 1985, 1981, 1980, 1976, 1975, 1972, 1971, 1970, 1969, 1967, 1966, 1965, 1964, 1963, 1962, 1961, 1960, 1958, 1957, 1956, 1955, 1954, 1952, 1951, 1950, 1949, 1948, 1947, 1946, 1945, 1944, 1942, 1940, 1939, 1938, 1937, 1936, 1935, 1934, 1933, 1932, 1931, 1930, 1929, 1928, 1927, 1926, 1925, 1924, 1923, 1921, 1920
1165 BARFORD AVE	2020, 2017, 2010, 2006, 2005, 2004, 2003, 2001, 2000, 1999, 1996, 1995, 1992, 1991, 1990, 1986, 1985, 1981, 1980, 1976, 1975, 1972, 1971, 1970, 1969, 1967, 1966, 1965, 1964, 1963, 1962, 1961, 1960, 1958, 1957, 1956, 1955, 1954, 1952, 1951, 1950, 1949, 1948, 1947, 1946, 1945, 1944, 1942, 1940, 1939, 1938, 1937, 1936, 1935, 1934, 1933, 1932, 1931, 1930, 1929, 1928, 1927, 1926, 1925, 1924, 1923, 1921, 1920

FINDINGS

Address Researched	Address Not Identified in Research Source
1165 BARFORD AVE	2017, 2014, 2010, 2006, 2005, 2004, 2003, 2001, 2000, 1999, 1996, 1995, 1992, 1991, 1990, 1986, 1985, 1981, 1980, 1976, 1975, 1972, 1971, 1970, 1969, 1967, 1966, 1965, 1964, 1963, 1962, 1961, 1960, 1958, 1957, 1956, 1955, 1954, 1952, 1951, 1950, 1949, 1948, 1947, 1946, 1945, 1944, 1942, 1940, 1939, 1938, 1937, 1936, 1935, 1934, 1933, 1932, 1931, 1930, 1929, 1928, 1927, 1926, 1925, 1924, 1923, 1921, 1920
1165 BARFORD AVE	2020, 2017, 2014, 2010, 2006, 2004, 2003, 2001, 2000, 1999, 1996, 1995, 1992, 1991, 1990, 1986, 1985, 1981, 1980, 1976, 1975, 1972, 1971, 1970, 1969, 1967, 1966, 1965, 1964, 1963, 1962, 1961, 1960, 1958, 1957, 1956, 1955, 1954, 1952, 1951, 1950, 1949, 1948, 1947, 1946, 1945, 1944, 1942, 1940, 1939, 1938, 1937, 1936, 1935, 1934, 1933, 1932, 1931, 1930, 1929, 1928, 1927, 1926, 1925, 1924, 1923, 1921, 1920
1165 BARFORD AVE	2020, 2017, 2014, 2010, 2006, 2005, 2004, 2003, 2001, 2000, 1999, 1996, 1995, 1992, 1991, 1990, 1986, 1985, 1981, 1980, 1976, 1975, 1972, 1970, 1969, 1967, 1966, 1965, 1964, 1963, 1962, 1961, 1960, 1958, 1957, 1956, 1955, 1954, 1952, 1951, 1950, 1949, 1948, 1947, 1946, 1945, 1944, 1942, 1940, 1939, 1938, 1937, 1936, 1935, 1934, 1933, 1932, 1931, 1930, 1929, 1928, 1927, 1926, 1925, 1924, 1923, 1921, 1920
1165 BARFORD AVE	2020, 2017, 2014, 2010, 2006, 2005, 2004, 2003, 2001, 2000, 1999, 1996, 1992, 1991, 1990, 1986, 1985, 1981, 1980, 1976, 1975, 1972, 1971, 1970, 1969, 1967, 1966, 1965, 1964, 1963, 1962, 1961, 1960, 1958, 1957, 1956, 1955, 1954, 1952, 1951, 1950, 1949, 1948, 1947, 1946, 1945, 1944, 1942, 1940, 1939, 1938, 1937, 1936, 1935, 1934, 1933, 1932, 1931, 1930, 1929, 1928, 1927, 1926, 1925, 1924, 1923, 1921, 1920
1165 BARFORD AVE	2020, 2017, 2014, 2010, 2006, 2005, 2004, 2003, 2001, 1999, 1996, 1995, 1992, 1991, 1990, 1986, 1985, 1981, 1980, 1976, 1975, 1972, 1971, 1970, 1969, 1967, 1966, 1965, 1964, 1963, 1962, 1961, 1960, 1958, 1957, 1956, 1955, 1954, 1952, 1951, 1950, 1949, 1948, 1947, 1946, 1945, 1944, 1942, 1940, 1939, 1938, 1937, 1936, 1935, 1934, 1933, 1932, 1931, 1930, 1929, 1928, 1927, 1926, 1925, 1924, 1923, 1921, 1920
1168 BARFORD AVE	2020, 2017, 2014, 2010, 2006, 2005, 2004, 2003, 2001, 1999, 1996, 1995, 1992, 1991, 1990, 1986, 1985, 1981, 1980, 1976, 1975, 1972, 1971, 1970, 1969, 1967, 1966, 1965, 1964, 1963, 1962, 1961, 1960, 1958, 1957, 1956, 1955, 1954, 1952, 1951, 1950, 1949, 1948, 1947, 1946, 1945, 1944, 1942, 1940, 1939, 1938, 1937, 1936, 1935, 1934, 1933, 1932, 1931, 1930, 1929, 1928, 1927, 1926, 1925, 1924, 1923, 1921, 1920
1168 BARFORD AVE	2020, 2017, 2014, 2010, 2006, 2005, 2004, 2003, 2001, 2000, 1999, 1996, 1992, 1991, 1990, 1986, 1985, 1981, 1980, 1976, 1975, 1972, 1971, 1970, 1969, 1967, 1966, 1965, 1964, 1963, 1962, 1961, 1960, 1958, 1957, 1956, 1955, 1954, 1952, 1951, 1950, 1949, 1948, 1947, 1946, 1945, 1944, 1942, 1940, 1939, 1938, 1937, 1936, 1935, 1934, 1933, 1932, 1931, 1930, 1929, 1928, 1927, 1926, 1925, 1924, 1923, 1921, 1920
1168 BARFORD AVE	2020, 2017, 2014, 2010, 2006, 2005, 2004, 2003, 2001, 2000, 1999, 1996, 1995, 1992, 1991, 1990, 1986, 1985, 1981, 1980, 1976, 1975, 1972, 1970, 1969, 1967, 1966, 1965, 1964, 1963, 1962, 1961, 1960, 1958, 1957, 1956, 1955, 1954, 1952, 1951, 1950, 1949, 1948, 1947, 1946, 1945, 1944, 1942, 1940, 1939, 1938, 1937, 1936, 1935, 1934, 1933, 1932, 1931, 1930, 1929, 1928, 1927, 1926, 1925, 1924, 1923, 1921, 1920
16213 GALE AVE	2020, 2017, 2014, 2010, 2006, 2005, 2004, 2003, 2001, 2000, 1999, 1996, 1995, 1992, 1991, 1990, 1986, 1985, 1981, 1980, 1976, 1975, 1972, 1970, 1969, 1967, 1966, 1965, 1964, 1963, 1962, 1961, 1960, 1958, 1957, 1956, 1955, 1954, 1952, 1951, 1950, 1949, 1948, 1947, 1946, 1945, 1944, 1942, 1940, 1939, 1938, 1937, 1936, 1935, 1934, 1933, 1932, 1931, 1930, 1929, 1928, 1927, 1926, 1925, 1924, 1923, 1921, 1920

FINDINGS

Address Researched	Address Not Identified in Research Source
16215 DENLEY ST	2020, 2017, 2014, 2010, 2006, 2005, 2004, 2003, 2001, 2000, 1999, 1996, 1995, 1992, 1991, 1990, 1986, 1985, 1981, 1980, 1976, 1975, 1972, 1971, 1970, 1969, 1967, 1965, 1964, 1963, 1962, 1961, 1960, 1958, 1957, 1956, 1955, 1954, 1952, 1951, 1950, 1949, 1948, 1947, 1946, 1945, 1944, 1942, 1940, 1939, 1938, 1937, 1936, 1935, 1934, 1933, 1932, 1931, 1930, 1929, 1928, 1927, 1926, 1925, 1924, 1923, 1921, 1920
16215 DENLEY ST	2020, 2017, 2014, 2010, 2006, 2005, 2004, 2003, 2001, 2000, 1999, 1996, 1995, 1992, 1991, 1990, 1986, 1985, 1981, 1980, 1976, 1975, 1972, 1970, 1969, 1967, 1966, 1965, 1964, 1963, 1962, 1961, 1960, 1958, 1957, 1956, 1955, 1954, 1952, 1951, 1950, 1949, 1948, 1947, 1946, 1945, 1944, 1942, 1940, 1939, 1938, 1937, 1936, 1935, 1934, 1933, 1932, 1931, 1930, 1929, 1928, 1927, 1926, 1925, 1924, 1923, 1921, 1920
16215 DENLEY ST	2020, 2017, 2014, 2010, 2006, 2005, 2004, 2003, 2001, 2000, 1999, 1996, 1992, 1991, 1990, 1986, 1985, 1981, 1980, 1976, 1975, 1972, 1971, 1970, 1969, 1967, 1966, 1965, 1964, 1963, 1962, 1961, 1960, 1958, 1957, 1956, 1955, 1954, 1952, 1951, 1950, 1949, 1948, 1947, 1946, 1945, 1944, 1942, 1940, 1939, 1938, 1937, 1936, 1935, 1934, 1933, 1932, 1931, 1930, 1929, 1928, 1927, 1926, 1925, 1924, 1923, 1921, 1920
16215 DENLEY ST	2020, 2017, 2014, 2010, 2006, 2005, 2004, 2003, 2001, 1999, 1996, 1995, 1992, 1991, 1990, 1986, 1985, 1981, 1980, 1976, 1975, 1972, 1971, 1970, 1969, 1967, 1966, 1965, 1964, 1963, 1962, 1961, 1960, 1958, 1957, 1956, 1955, 1954, 1952, 1951, 1950, 1949, 1948, 1947, 1946, 1945, 1944, 1942, 1940, 1939, 1938, 1937, 1936, 1935, 1934, 1933, 1932, 1931, 1930, 1929, 1928, 1927, 1926, 1925, 1924, 1923, 1921, 1920
16215 DENLEY ST	2020, 2017, 2014, 2010, 2006, 2005, 2004, 2001, 2000, 1999, 1996, 1995, 1992, 1991, 1990, 1986, 1985, 1981, 1980, 1976, 1975, 1972, 1971, 1970, 1969, 1967, 1966, 1965, 1964, 1963, 1962, 1961, 1960, 1958, 1957, 1956, 1955, 1954, 1952, 1951, 1950, 1949, 1948, 1947, 1946, 1945, 1944, 1942, 1940, 1939, 1938, 1937, 1936, 1935, 1934, 1933, 1932, 1931, 1930, 1929, 1928, 1927, 1926, 1925, 1924, 1923, 1921, 1920
16215 DENLEY ST	2020, 2017, 2014, 2010, 2006, 2004, 2003, 2001, 2000, 1999, 1996, 1995, 1992, 1991, 1990, 1986, 1985, 1981, 1980, 1976, 1975, 1972, 1971, 1970, 1969, 1967, 1966, 1965, 1964, 1963, 1962, 1961, 1960, 1958, 1957, 1956, 1955, 1954, 1952, 1951, 1950, 1949, 1948, 1947, 1946, 1945, 1944, 1942, 1940, 1939, 1938, 1937, 1936, 1935, 1934, 1933, 1932, 1931, 1930, 1929, 1928, 1927, 1926, 1925, 1924, 1923, 1921, 1920
16215 DENLEY ST	2020, 2017, 2014, 2006, 2005, 2004, 2003, 2001, 2000, 1999, 1996, 1995, 1992, 1991, 1990, 1986, 1985, 1981, 1980, 1976, 1975, 1972, 1971, 1970, 1969, 1967, 1966, 1965, 1964, 1963, 1962, 1961, 1960, 1958, 1957, 1956, 1955, 1954, 1952, 1951, 1950, 1949, 1948, 1947, 1946, 1945, 1944, 1942, 1940, 1939, 1938, 1937, 1936, 1935, 1934, 1933, 1932, 1931, 1930, 1929, 1928, 1927, 1926, 1925, 1924, 1923, 1921, 1920
16215 DENLEY ST	2017, 2014, 2010, 2006, 2005, 2004, 2003, 2001, 2000, 1999, 1996, 1995, 1992, 1991, 1990, 1986, 1985, 1981, 1980, 1976, 1975, 1972, 1971, 1970, 1969, 1967, 1966, 1965, 1964, 1963, 1962, 1961, 1960, 1958, 1957, 1956, 1955, 1954, 1952, 1951, 1950, 1949, 1948, 1947, 1946, 1945, 1944, 1942, 1940, 1939, 1938, 1937, 1936, 1935, 1934, 1933, 1932, 1931, 1930, 1929, 1928, 1927, 1926, 1925, 1924, 1923, 1921, 1920
16215 DENLEY ST	2020, 2017, 2010, 2006, 2005, 2004, 2003, 2001, 2000, 1999, 1996, 1995, 1992, 1991, 1990, 1986, 1985, 1981, 1980, 1976, 1975, 1972, 1971, 1970, 1969, 1967, 1966, 1965, 1964, 1963, 1962, 1961, 1960, 1958, 1957, 1956, 1955, 1954, 1952, 1951, 1950, 1949, 1948, 1947, 1946, 1945, 1944, 1942, 1940, 1939, 1938, 1937, 1936, 1935, 1934, 1933, 1932, 1931, 1930, 1929, 1928, 1927, 1926, 1925, 1924, 1923, 1921, 1920

FINDINGS

Address Researched	Address Not Identified in Research Source
16215 E DENLEY ST	2020, 2017, 2014, 2010, 2006, 2005, 2004, 2003, 2001, 2000, 1999, 1996, 1995, 1991, 1990, 1986, 1985, 1981, 1980, 1976, 1975, 1972, 1971, 1970, 1969, 1967, 1966, 1965, 1964, 1963, 1962, 1961, 1960, 1958, 1957, 1956, 1955, 1954, 1952, 1951, 1950, 1949, 1948, 1947, 1946, 1945, 1944, 1942, 1940, 1939, 1938, 1937, 1936, 1935, 1934, 1933, 1932, 1931, 1930, 1929, 1928, 1927, 1926, 1925, 1924, 1923, 1921, 1920
16215 FOLGER ST	2020, 2017, 2014, 2010, 2006, 2005, 2004, 2003, 2001, 2000, 1999, 1996, 1992, 1991, 1990, 1986, 1985, 1981, 1980, 1976, 1975, 1972, 1971, 1970, 1969, 1967, 1966, 1965, 1964, 1963, 1962, 1961, 1960, 1958, 1957, 1956, 1955, 1954, 1952, 1951, 1950, 1949, 1948, 1947, 1946, 1945, 1944, 1942, 1940, 1939, 1938, 1937, 1936, 1935, 1934, 1933, 1932, 1931, 1930, 1929, 1928, 1927, 1926, 1925, 1924, 1923, 1921, 1920
16215 FOLGER ST	2020, 2017, 2014, 2010, 2006, 2005, 2004, 2003, 2001, 1999, 1996, 1995, 1992, 1991, 1990, 1986, 1985, 1981, 1980, 1976, 1975, 1972, 1971, 1970, 1969, 1967, 1966, 1965, 1964, 1963, 1962, 1961, 1960, 1958, 1957, 1956, 1955, 1954, 1952, 1951, 1950, 1949, 1948, 1947, 1946, 1945, 1944, 1942, 1940, 1939, 1938, 1937, 1936, 1935, 1934, 1933, 1932, 1931, 1930, 1929, 1928, 1927, 1926, 1925, 1924, 1923, 1921, 1920
16215 FOLGER ST	2020, 2017, 2014, 2010, 2006, 2005, 2004, 2003, 2001, 2000, 1999, 1996, 1995, 1992, 1991, 1990, 1986, 1985, 1981, 1980, 1976, 1975, 1972, 1970, 1969, 1967, 1966, 1965, 1964, 1963, 1962, 1961, 1960, 1958, 1957, 1956, 1955, 1954, 1952, 1951, 1950, 1949, 1948, 1947, 1946, 1945, 1944, 1942, 1940, 1939, 1938, 1937, 1936, 1935, 1934, 1933, 1932, 1931, 1930, 1929, 1928, 1927, 1926, 1925, 1924, 1923, 1921, 1920
16215 FOLGER ST	2020, 2017, 2014, 2010, 2006, 2005, 2004, 2003, 2001, 2000, 1999, 1996, 1995, 1992, 1991, 1990, 1986, 1985, 1981, 1980, 1976, 1975, 1972, 1971, 1970, 1969, 1967, 1965, 1964, 1963, 1962, 1961, 1960, 1958, 1957, 1956, 1955, 1954, 1952, 1951, 1950, 1949, 1948, 1947, 1946, 1945, 1944, 1942, 1940, 1939, 1938, 1937, 1936, 1935, 1934, 1933, 1932, 1931, 1930, 1929, 1928, 1927, 1926, 1925, 1924, 1923, 1921, 1920
16215 FOLGER ST	2020, 2017, 2010, 2006, 2005, 2004, 2003, 2001, 2000, 1999, 1996, 1995, 1992, 1991, 1990, 1986, 1985, 1981, 1980, 1976, 1975, 1972, 1971, 1970, 1969, 1967, 1966, 1965, 1964, 1963, 1962, 1961, 1960, 1958, 1957, 1956, 1955, 1954, 1952, 1951, 1950, 1949, 1948, 1947, 1946, 1945, 1944, 1942, 1940, 1939, 1938, 1937, 1936, 1935, 1934, 1933, 1932, 1931, 1930, 1929, 1928, 1927, 1926, 1925, 1924, 1923, 1921, 1920
16215 FOLGER ST	2017, 2014, 2010, 2006, 2005, 2004, 2003, 2001, 2000, 1999, 1996, 1995, 1992, 1991, 1990, 1986, 1985, 1981, 1980, 1976, 1975, 1972, 1971, 1970, 1969, 1967, 1966, 1965, 1964, 1963, 1962, 1961, 1960, 1958, 1957, 1956, 1955, 1954, 1952, 1951, 1950, 1949, 1948, 1947, 1946, 1945, 1944, 1942, 1940, 1939, 1938, 1937, 1936, 1935, 1934, 1933, 1932, 1931, 1930, 1929, 1928, 1927, 1926, 1925, 1924, 1923, 1921, 1920
16215 FOLGER ST	2020, 2017, 2014, 2006, 2005, 2004, 2003, 2001, 2000, 1999, 1996, 1995, 1992, 1991, 1990, 1986, 1985, 1981, 1980, 1976, 1975, 1972, 1971, 1970, 1969, 1967, 1966, 1965, 1964, 1963, 1962, 1961, 1960, 1958, 1957, 1956, 1955, 1954, 1952, 1951, 1950, 1949, 1948, 1947, 1946, 1945, 1944, 1942, 1940, 1939, 1938, 1937, 1936, 1935, 1934, 1933, 1932, 1931, 1930, 1929, 1928, 1927, 1926, 1925, 1924, 1923, 1921, 1920
16215 FOLGER ST	2020, 2017, 2014, 2010, 2006, 2004, 2003, 2001, 2000, 1999, 1996, 1995, 1992, 1991, 1990, 1986, 1985, 1981, 1980, 1976, 1975, 1972, 1971, 1970, 1969, 1967, 1966, 1965, 1964, 1963, 1962, 1961, 1960, 1958, 1957, 1956, 1955, 1954, 1952, 1951, 1950, 1949, 1948, 1947, 1946, 1945, 1944, 1942, 1940, 1939, 1938, 1937, 1936, 1935, 1934, 1933, 1932, 1931, 1930, 1929, 1928, 1927, 1926, 1925, 1924, 1923, 1921, 1920

FINDINGS

Address Researched	Address Not Identified in Research Source
16218 BINNEY ST	2020, 2017, 2014, 2010, 2006, 2004, 2003, 2001, 2000, 1999, 1996, 1995, 1992, 1991, 1990, 1986, 1985, 1981, 1980, 1976, 1975, 1972, 1971, 1970, 1969, 1967, 1966, 1965, 1964, 1963, 1962, 1961, 1960, 1958, 1957, 1956, 1955, 1954, 1952, 1951, 1950, 1949, 1948, 1947, 1946, 1945, 1944, 1942, 1940, 1939, 1938, 1937, 1936, 1935, 1934, 1933, 1932, 1931, 1930, 1929, 1928, 1927, 1926, 1925, 1924, 1923, 1921, 1920
16218 BINNEY ST	2017, 2014, 2010, 2006, 2005, 2004, 2003, 2001, 2000, 1999, 1996, 1995, 1992, 1991, 1990, 1986, 1985, 1981, 1980, 1976, 1975, 1972, 1971, 1970, 1969, 1967, 1966, 1965, 1964, 1963, 1962, 1961, 1960, 1958, 1957, 1956, 1955, 1954, 1952, 1951, 1950, 1949, 1948, 1947, 1946, 1945, 1944, 1942, 1940, 1939, 1938, 1937, 1936, 1935, 1934, 1933, 1932, 1931, 1930, 1929, 1928, 1927, 1926, 1925, 1924, 1923, 1921, 1920
16218 BINNEY ST	2020, 2017, 2014, 2006, 2005, 2004, 2003, 2001, 2000, 1999, 1996, 1995, 1992, 1991, 1990, 1986, 1985, 1981, 1980, 1976, 1975, 1972, 1971, 1970, 1969, 1967, 1966, 1965, 1964, 1963, 1962, 1961, 1960, 1958, 1957, 1956, 1955, 1954, 1952, 1951, 1950, 1949, 1948, 1947, 1946, 1945, 1944, 1942, 1940, 1939, 1938, 1937, 1936, 1935, 1934, 1933, 1932, 1931, 1930, 1929, 1928, 1927, 1926, 1925, 1924, 1923, 1921, 1920
16218 BINNEY ST	2020, 2017, 2010, 2006, 2005, 2004, 2003, 2001, 2000, 1999, 1996, 1995, 1992, 1991, 1990, 1986, 1985, 1981, 1980, 1976, 1975, 1972, 1971, 1970, 1969, 1967, 1966, 1965, 1964, 1963, 1962, 1961, 1960, 1958, 1957, 1956, 1955, 1954, 1952, 1951, 1950, 1949, 1948, 1947, 1946, 1945, 1944, 1942, 1940, 1939, 1938, 1937, 1936, 1935, 1934, 1933, 1932, 1931, 1930, 1929, 1928, 1927, 1926, 1925, 1924, 1923, 1921, 1920
16218 BINNEY ST	2020, 2017, 2014, 2010, 2006, 2005, 2004, 2003, 2001, 2000, 1999, 1996, 1995, 1992, 1991, 1990, 1986, 1985, 1981, 1980, 1976, 1975, 1972, 1970, 1969, 1967, 1966, 1965, 1964, 1963, 1962, 1961, 1960, 1958, 1957, 1956, 1955, 1954, 1952, 1951, 1950, 1949, 1948, 1947, 1946, 1945, 1944, 1942, 1940, 1939, 1938, 1937, 1936, 1935, 1934, 1933, 1932, 1931, 1930, 1929, 1928, 1927, 1926, 1925, 1924, 1923, 1921, 1920
16218 BINNEY ST	2020, 2017, 2014, 2010, 2006, 2005, 2004, 2003, 2001, 2000, 1999, 1996, 1992, 1991, 1990, 1986, 1985, 1981, 1980, 1976, 1975, 1972, 1971, 1970, 1969, 1967, 1966, 1965, 1964, 1963, 1962, 1961, 1960, 1958, 1957, 1956, 1955, 1954, 1952, 1951, 1950, 1949, 1948, 1947, 1946, 1945, 1944, 1942, 1940, 1939, 1938, 1937, 1936, 1935, 1934, 1933, 1932, 1931, 1930, 1929, 1928, 1927, 1926, 1925, 1924, 1923, 1921, 1920
16218 BINNEY ST	2020, 2017, 2014, 2010, 2006, 2005, 2004, 2003, 2001, 1999, 1996, 1995, 1992, 1991, 1990, 1986, 1985, 1981, 1980, 1976, 1975, 1972, 1971, 1970, 1969, 1967, 1966, 1965, 1964, 1963, 1962, 1961, 1960, 1958, 1957, 1956, 1955, 1954, 1952, 1951, 1950, 1949, 1948, 1947, 1946, 1945, 1944, 1942, 1940, 1939, 1938, 1937, 1936, 1935, 1934, 1933, 1932, 1931, 1930, 1929, 1928, 1927, 1926, 1925, 1924, 1923, 1921, 1920
16218 DENLEY ST	2020, 2017, 2014, 2010, 2006, 2005, 2004, 2003, 2001, 1999, 1996, 1995, 1992, 1991, 1990, 1986, 1985, 1981, 1980, 1976, 1975, 1972, 1971, 1970, 1969, 1967, 1966, 1965, 1964, 1963, 1962, 1961, 1960, 1958, 1957, 1956, 1955, 1954, 1952, 1951, 1950, 1949, 1948, 1947, 1946, 1945, 1944, 1942, 1940, 1939, 1938, 1937, 1936, 1935, 1934, 1933, 1932, 1931, 1930, 1929, 1928, 1927, 1926, 1925, 1924, 1923, 1921, 1920
16218 DENLEY ST	2020, 2017, 2014, 2010, 2006, 2005, 2004, 2003, 2001, 2000, 1999, 1996, 1992, 1991, 1990, 1986, 1985, 1981, 1980, 1976, 1975, 1972, 1971, 1970, 1969, 1967, 1966, 1965, 1964, 1963, 1962, 1961, 1960, 1958, 1957, 1956, 1955, 1954, 1952, 1951, 1950, 1949, 1948, 1947, 1946, 1945, 1944, 1942, 1940, 1939, 1938, 1937, 1936, 1935, 1934, 1933, 1932, 1931, 1930, 1929, 1928, 1927, 1926, 1925, 1924, 1923, 1921, 1920

FINDINGS

Address Researched	Address Not Identified in Research Source
16218 DENLEY ST	2020, 2017, 2014, 2010, 2006, 2005, 2004, 2003, 2001, 2000, 1999, 1996, 1995, 1992, 1991, 1990, 1986, 1985, 1981, 1980, 1976, 1975, 1972, 1970, 1969, 1967, 1966, 1965, 1964, 1963, 1962, 1961, 1960, 1958, 1957, 1956, 1955, 1954, 1952, 1951, 1950, 1949, 1948, 1947, 1946, 1945, 1944, 1942, 1940, 1939, 1938, 1937, 1936, 1935, 1934, 1933, 1932, 1931, 1930, 1929, 1928, 1927, 1926, 1925, 1924, 1923, 1921, 1920
16218 DENLEY ST	2020, 2017, 2010, 2006, 2005, 2004, 2003, 2001, 2000, 1999, 1996, 1995, 1992, 1991, 1990, 1986, 1985, 1981, 1980, 1976, 1975, 1972, 1971, 1970, 1969, 1967, 1966, 1965, 1964, 1963, 1962, 1961, 1960, 1958, 1957, 1956, 1955, 1954, 1952, 1951, 1950, 1949, 1948, 1947, 1946, 1945, 1944, 1942, 1940, 1939, 1938, 1937, 1936, 1935, 1934, 1933, 1932, 1931, 1930, 1929, 1928, 1927, 1926, 1925, 1924, 1923, 1921, 1920
16218 DENLEY ST	2017, 2014, 2010, 2006, 2005, 2004, 2003, 2001, 2000, 1999, 1996, 1995, 1992, 1991, 1990, 1986, 1985, 1981, 1980, 1976, 1975, 1972, 1971, 1970, 1969, 1967, 1966, 1965, 1964, 1963, 1962, 1961, 1960, 1958, 1957, 1956, 1955, 1954, 1952, 1951, 1950, 1949, 1948, 1947, 1946, 1945, 1944, 1942, 1940, 1939, 1938, 1937, 1936, 1935, 1934, 1933, 1932, 1931, 1930, 1929, 1928, 1927, 1926, 1925, 1924, 1923, 1921, 1920
16218 DENLEY ST	2020, 2017, 2014, 2006, 2005, 2004, 2003, 2001, 2000, 1999, 1996, 1995, 1992, 1991, 1990, 1986, 1985, 1981, 1980, 1976, 1975, 1972, 1971, 1970, 1969, 1967, 1966, 1965, 1964, 1963, 1962, 1961, 1960, 1958, 1957, 1956, 1955, 1954, 1952, 1951, 1950, 1949, 1948, 1947, 1946, 1945, 1944, 1942, 1940, 1939, 1938, 1937, 1936, 1935, 1934, 1933, 1932, 1931, 1930, 1929, 1928, 1927, 1926, 1925, 1924, 1923, 1921, 1920
16218 DENLEY ST	2020, 2017, 2014, 2010, 2006, 2004, 2003, 2001, 2000, 1999, 1996, 1995, 1992, 1991, 1990, 1986, 1985, 1981, 1980, 1976, 1975, 1972, 1971, 1970, 1969, 1967, 1966, 1965, 1964, 1963, 1962, 1961, 1960, 1958, 1957, 1956, 1955, 1954, 1952, 1951, 1950, 1949, 1948, 1947, 1946, 1945, 1944, 1942, 1940, 1939, 1938, 1937, 1936, 1935, 1934, 1933, 1932, 1931, 1930, 1929, 1928, 1927, 1926, 1925, 1924, 1923, 1921, 1920
16218 DENLEY ST	2020, 2017, 2014, 2010, 2006, 2005, 2004, 2001, 2000, 1999, 1996, 1995, 1992, 1991, 1990, 1986, 1985, 1981, 1980, 1976, 1975, 1972, 1971, 1970, 1969, 1967, 1966, 1965, 1964, 1963, 1962, 1961, 1960, 1958, 1957, 1956, 1955, 1954, 1952, 1951, 1950, 1949, 1948, 1947, 1946, 1945, 1944, 1942, 1940, 1939, 1938, 1937, 1936, 1935, 1934, 1933, 1932, 1931, 1930, 1929, 1928, 1927, 1926, 1925, 1924, 1923, 1921, 1920
16218 E DENLEY ST	2020, 2017, 2014, 2010, 2006, 2005, 2004, 2003, 2001, 2000, 1999, 1996, 1995, 1991, 1990, 1986, 1985, 1981, 1980, 1976, 1975, 1972, 1971, 1970, 1969, 1967, 1966, 1965, 1964, 1963, 1962, 1961, 1960, 1958, 1957, 1956, 1955, 1954, 1952, 1951, 1950, 1949, 1948, 1947, 1946, 1945, 1944, 1942, 1940, 1939, 1938, 1937, 1936, 1935, 1934, 1933, 1932, 1931, 1930, 1929, 1928, 1927, 1926, 1925, 1924, 1923, 1921, 1920
16221 DENLEY ST	2020, 2017, 2014, 2010, 2006, 2005, 2004, 2003, 2001, 2000, 1999, 1996, 1992, 1991, 1990, 1986, 1985, 1981, 1980, 1976, 1975, 1972, 1971, 1970, 1969, 1967, 1966, 1965, 1964, 1963, 1962, 1961, 1960, 1958, 1957, 1956, 1955, 1954, 1952, 1951, 1950, 1949, 1948, 1947, 1946, 1945, 1944, 1942, 1940, 1939, 1938, 1937, 1936, 1935, 1934, 1933, 1932, 1931, 1930, 1929, 1928, 1927, 1926, 1925, 1924, 1923, 1921, 1920
16221 DENLEY ST	2020, 2017, 2014, 2010, 2006, 2005, 2004, 2003, 2001, 2000, 1999, 1996, 1995, 1992, 1991, 1990, 1986, 1985, 1981, 1980, 1976, 1975, 1972, 1970, 1969, 1967, 1966, 1965, 1964, 1963, 1962, 1961, 1960, 1958, 1957, 1956, 1955, 1954, 1952, 1951, 1950, 1949, 1948, 1947, 1946, 1945, 1944, 1942, 1940, 1939, 1938, 1937, 1936, 1935, 1934, 1933, 1932, 1931, 1930, 1929, 1928, 1927, 1926, 1925, 1924, 1923, 1921, 1920

FINDINGS

Address Researched	Address Not Identified in Research Source
16221 DENLEY ST	2020, 2017, 2014, 2010, 2006, 2005, 2004, 2003, 2001, 2000, 1999, 1996, 1995, 1992, 1991, 1990, 1986, 1985, 1981, 1980, 1976, 1975, 1972, 1971, 1970, 1969, 1967, 1965, 1964, 1963, 1962, 1961, 1960, 1958, 1957, 1956, 1955, 1954, 1952, 1951, 1950, 1949, 1948, 1947, 1946, 1945, 1944, 1942, 1940, 1939, 1938, 1937, 1936, 1935, 1934, 1933, 1932, 1931, 1930, 1929, 1928, 1927, 1926, 1925, 1924, 1923, 1921, 1920
16221 DENLEY ST	2020, 2017, 2014, 2010, 2006, 2005, 2004, 2001, 2000, 1999, 1996, 1995, 1992, 1991, 1990, 1986, 1985, 1981, 1980, 1976, 1975, 1972, 1971, 1970, 1969, 1967, 1966, 1965, 1964, 1963, 1962, 1961, 1960, 1958, 1957, 1956, 1955, 1954, 1952, 1951, 1950, 1949, 1948, 1947, 1946, 1945, 1944, 1942, 1940, 1939, 1938, 1937, 1936, 1935, 1934, 1933, 1932, 1931, 1930, 1929, 1928, 1927, 1926, 1925, 1924, 1923, 1921, 1920
16221 DENLEY ST	2020, 2017, 2014, 2010, 2006, 2004, 2003, 2001, 2000, 1999, 1996, 1995, 1992, 1991, 1990, 1986, 1985, 1981, 1980, 1976, 1975, 1972, 1971, 1970, 1969, 1967, 1966, 1965, 1964, 1963, 1962, 1961, 1960, 1958, 1957, 1956, 1955, 1954, 1952, 1951, 1950, 1949, 1948, 1947, 1946, 1945, 1944, 1942, 1940, 1939, 1938, 1937, 1936, 1935, 1934, 1933, 1932, 1931, 1930, 1929, 1928, 1927, 1926, 1925, 1924, 1923, 1921, 1920
16221 DENLEY ST	2020, 2017, 2014, 2006, 2005, 2004, 2003, 2001, 2000, 1999, 1996, 1995, 1992, 1991, 1990, 1986, 1985, 1981, 1980, 1976, 1975, 1972, 1971, 1970, 1969, 1967, 1966, 1965, 1964, 1963, 1962, 1961, 1960, 1958, 1957, 1956, 1955, 1954, 1952, 1951, 1950, 1949, 1948, 1947, 1946, 1945, 1944, 1942, 1940, 1939, 1938, 1937, 1936, 1935, 1934, 1933, 1932, 1931, 1930, 1929, 1928, 1927, 1926, 1925, 1924, 1923, 1921, 1920
16221 DENLEY ST	2017, 2014, 2010, 2006, 2005, 2004, 2003, 2001, 2000, 1999, 1996, 1995, 1992, 1991, 1990, 1986, 1985, 1981, 1980, 1976, 1975, 1972, 1971, 1970, 1969, 1967, 1966, 1965, 1964, 1963, 1962, 1961, 1960, 1958, 1957, 1956, 1955, 1954, 1952, 1951, 1950, 1949, 1948, 1947, 1946, 1945, 1944, 1942, 1940, 1939, 1938, 1937, 1936, 1935, 1934, 1933, 1932, 1931, 1930, 1929, 1928, 1927, 1926, 1925, 1924, 1923, 1921, 1920
16221 DENLEY ST	2020, 2017, 2010, 2006, 2005, 2004, 2003, 2001, 2000, 1999, 1996, 1995, 1992, 1991, 1990, 1986, 1985, 1981, 1980, 1976, 1975, 1972, 1971, 1970, 1969, 1967, 1966, 1965, 1964, 1963, 1962, 1961, 1960, 1958, 1957, 1956, 1955, 1954, 1952, 1951, 1950, 1949, 1948, 1947, 1946, 1945, 1944, 1942, 1940, 1939, 1938, 1937, 1936, 1935, 1934, 1933, 1932, 1931, 1930, 1929, 1928, 1927, 1926, 1925, 1924, 1923, 1921, 1920
16221 E DENLEY ST	2020, 2017, 2014, 2010, 2006, 2005, 2004, 2003, 2001, 2000, 1999, 1996, 1995, 1991, 1990, 1986, 1985, 1981, 1980, 1976, 1975, 1972, 1971, 1970, 1969, 1967, 1966, 1965, 1964, 1963, 1962, 1961, 1960, 1958, 1957, 1956, 1955, 1954, 1952, 1951, 1950, 1949, 1948, 1947, 1946, 1945, 1944, 1942, 1940, 1939, 1938, 1937, 1936, 1935, 1934, 1933, 1932, 1931, 1930, 1929, 1928, 1927, 1926, 1925, 1924, 1923, 1921, 1920
16221 FOLGER ST	2020, 2017, 2014, 2010, 2006, 2005, 2004, 2003, 2001, 2000, 1999, 1996, 1992, 1991, 1990, 1986, 1985, 1981, 1980, 1976, 1975, 1972, 1971, 1970, 1969, 1967, 1966, 1965, 1964, 1963, 1962, 1961, 1960, 1958, 1957, 1956, 1955, 1954, 1952, 1951, 1950, 1949, 1948, 1947, 1946, 1945, 1944, 1942, 1940, 1939, 1938, 1937, 1936, 1935, 1934, 1933, 1932, 1931, 1930, 1929, 1928, 1927, 1926, 1925, 1924, 1923, 1921, 1920
16221 FOLGER ST	2020, 2017, 2014, 2010, 2006, 2005, 2004, 2003, 2001, 1999, 1996, 1995, 1992, 1991, 1990, 1986, 1985, 1981, 1980, 1976, 1975, 1972, 1971, 1970, 1969, 1967, 1966, 1965, 1964, 1963, 1962, 1961, 1960, 1958, 1957, 1956, 1955, 1954, 1952, 1951, 1950, 1949, 1948, 1947, 1946, 1945, 1944, 1942, 1940, 1939, 1938, 1937, 1936, 1935, 1934, 1933, 1932, 1931, 1930, 1929, 1928, 1927, 1926, 1925, 1924, 1923, 1921, 1920

FINDINGS

Address Researched	Address Not Identified in Research Source
16221 FOLGER ST	2020, 2017, 2014, 2010, 2006, 2005, 2004, 2003, 2001, 2000, 1999, 1996, 1995, 1992, 1991, 1990, 1986, 1985, 1981, 1980, 1976, 1975, 1972, 1970, 1969, 1967, 1966, 1965, 1964, 1963, 1962, 1961, 1960, 1958, 1957, 1956, 1955, 1954, 1952, 1951, 1950, 1949, 1948, 1947, 1946, 1945, 1944, 1942, 1940, 1939, 1938, 1937, 1936, 1935, 1934, 1933, 1932, 1931, 1930, 1929, 1928, 1927, 1926, 1925, 1924, 1923, 1921, 1920
16221 FOLGER ST	2020, 2017, 2010, 2006, 2005, 2004, 2003, 2001, 2000, 1999, 1996, 1995, 1992, 1991, 1990, 1986, 1985, 1981, 1980, 1976, 1975, 1972, 1971, 1970, 1969, 1967, 1966, 1965, 1964, 1963, 1962, 1961, 1960, 1958, 1957, 1956, 1955, 1954, 1952, 1951, 1950, 1949, 1948, 1947, 1946, 1945, 1944, 1942, 1940, 1939, 1938, 1937, 1936, 1935, 1934, 1933, 1932, 1931, 1930, 1929, 1928, 1927, 1926, 1925, 1924, 1923, 1921, 1920
16221 FOLGER ST	2020, 2017, 2014, 2006, 2005, 2004, 2003, 2001, 2000, 1999, 1996, 1995, 1992, 1991, 1990, 1986, 1985, 1981, 1980, 1976, 1975, 1972, 1971, 1970, 1969, 1967, 1966, 1965, 1964, 1963, 1962, 1961, 1960, 1958, 1957, 1956, 1955, 1954, 1952, 1951, 1950, 1949, 1948, 1947, 1946, 1945, 1944, 1942, 1940, 1939, 1938, 1937, 1936, 1935, 1934, 1933, 1932, 1931, 1930, 1929, 1928, 1927, 1926, 1925, 1924, 1923, 1921, 1920
16221 FOLGER ST	2020, 2017, 2014, 2010, 2006, 2004, 2003, 2001, 2000, 1999, 1996, 1995, 1992, 1991, 1990, 1986, 1985, 1981, 1980, 1976, 1975, 1972, 1971, 1970, 1969, 1967, 1966, 1965, 1964, 1963, 1962, 1961, 1960, 1958, 1957, 1956, 1955, 1954, 1952, 1951, 1950, 1949, 1948, 1947, 1946, 1945, 1944, 1942, 1940, 1939, 1938, 1937, 1936, 1935, 1934, 1933, 1932, 1931, 1930, 1929, 1928, 1927, 1926, 1925, 1924, 1923, 1921, 1920
16224 BINNEY ST	2020, 2017, 2014, 2010, 2006, 2004, 2003, 2001, 2000, 1999, 1996, 1995, 1992, 1991, 1990, 1986, 1985, 1981, 1980, 1976, 1975, 1972, 1971, 1970, 1969, 1967, 1966, 1965, 1964, 1963, 1962, 1961, 1960, 1958, 1957, 1956, 1955, 1954, 1952, 1951, 1950, 1949, 1948, 1947, 1946, 1945, 1944, 1942, 1940, 1939, 1938, 1937, 1936, 1935, 1934, 1933, 1932, 1931, 1930, 1929, 1928, 1927, 1926, 1925, 1924, 1923, 1921, 1920
16224 BINNEY ST	2020, 2017, 2014, 2006, 2005, 2004, 2003, 2001, 2000, 1999, 1996, 1995, 1992, 1991, 1990, 1986, 1985, 1981, 1980, 1976, 1975, 1972, 1971, 1970, 1969, 1967, 1966, 1965, 1964, 1963, 1962, 1961, 1960, 1958, 1957, 1956, 1955, 1954, 1952, 1951, 1950, 1949, 1948, 1947, 1946, 1945, 1944, 1942, 1940, 1939, 1938, 1937, 1936, 1935, 1934, 1933, 1932, 1931, 1930, 1929, 1928, 1927, 1926, 1925, 1924, 1923, 1921, 1920
16224 BINNEY ST	2020, 2017, 2010, 2006, 2005, 2004, 2003, 2001, 2000, 1999, 1996, 1995, 1992, 1991, 1990, 1986, 1985, 1981, 1980, 1976, 1975, 1972, 1971, 1970, 1969, 1967, 1966, 1965, 1964, 1963, 1962, 1961, 1960, 1958, 1957, 1956, 1955, 1954, 1952, 1951, 1950, 1949, 1948, 1947, 1946, 1945, 1944, 1942, 1940, 1939, 1938, 1937, 1936, 1935, 1934, 1933, 1932, 1931, 1930, 1929, 1928, 1927, 1926, 1925, 1924, 1923, 1921, 1920
16224 BINNEY ST	2017, 2014, 2010, 2006, 2005, 2004, 2003, 2001, 2000, 1999, 1996, 1995, 1992, 1991, 1990, 1986, 1985, 1981, 1980, 1976, 1975, 1972, 1971, 1970, 1969, 1967, 1966, 1965, 1964, 1963, 1962, 1961, 1960, 1958, 1957, 1956, 1955, 1954, 1952, 1951, 1950, 1949, 1948, 1947, 1946, 1945, 1944, 1942, 1940, 1939, 1938, 1937, 1936, 1935, 1934, 1933, 1932, 1931, 1930, 1929, 1928, 1927, 1926, 1925, 1924, 1923, 1921, 1920
16224 BINNEY ST	2020, 2017, 2014, 2010, 2006, 2005, 2004, 2003, 2001, 2000, 1999, 1996, 1995, 1992, 1991, 1990, 1986, 1985, 1981, 1980, 1976, 1975, 1972, 1970, 1969, 1967, 1966, 1965, 1964, 1963, 1962, 1961, 1960, 1958, 1957, 1956, 1955, 1954, 1952, 1951, 1950, 1949, 1948, 1947, 1946, 1945, 1944, 1942, 1940, 1939, 1938, 1937, 1936, 1935, 1934, 1933, 1932, 1931, 1930, 1929, 1928, 1927, 1926, 1925, 1924, 1923, 1921, 1920

FINDINGS

Address Researched	Address Not Identified in Research Source
16224 BINNEY ST	2020, 2017, 2014, 2010, 2006, 2005, 2004, 2003, 2001, 2000, 1999, 1996, 1995, 1992, 1991, 1990, 1986, 1985, 1981, 1980, 1976, 1975, 1972, 1971, 1970, 1969, 1967, 1965, 1964, 1963, 1962, 1961, 1960, 1958, 1957, 1956, 1955, 1954, 1952, 1951, 1950, 1949, 1948, 1947, 1946, 1945, 1944, 1942, 1940, 1939, 1938, 1937, 1936, 1935, 1934, 1933, 1932, 1931, 1930, 1929, 1928, 1927, 1926, 1925, 1924, 1923, 1921, 1920
16224 BINNEY ST	2020, 2017, 2014, 2010, 2006, 2005, 2004, 2003, 2001, 2000, 1999, 1996, 1992, 1991, 1990, 1986, 1985, 1981, 1980, 1976, 1975, 1972, 1971, 1970, 1969, 1967, 1966, 1965, 1964, 1963, 1962, 1961, 1960, 1958, 1957, 1956, 1955, 1954, 1952, 1951, 1950, 1949, 1948, 1947, 1946, 1945, 1944, 1942, 1940, 1939, 1938, 1937, 1936, 1935, 1934, 1933, 1932, 1931, 1930, 1929, 1928, 1927, 1926, 1925, 1924, 1923, 1921, 1920
16224 BINNEY ST	2020, 2017, 2014, 2010, 2006, 2005, 2004, 2003, 2001, 1999, 1996, 1995, 1992, 1991, 1990, 1986, 1985, 1981, 1980, 1976, 1975, 1972, 1971, 1970, 1969, 1967, 1966, 1965, 1964, 1963, 1962, 1961, 1960, 1958, 1957, 1956, 1955, 1954, 1952, 1951, 1950, 1949, 1948, 1947, 1946, 1945, 1944, 1942, 1940, 1939, 1938, 1937, 1936, 1935, 1934, 1933, 1932, 1931, 1930, 1929, 1928, 1927, 1926, 1925, 1924, 1923, 1921, 1920
16224 DENLEY ST	2020, 2017, 2014, 2010, 2006, 2005, 2004, 2003, 2001, 1999, 1996, 1995, 1992, 1991, 1990, 1986, 1985, 1981, 1980, 1976, 1975, 1972, 1971, 1970, 1969, 1967, 1966, 1965, 1964, 1963, 1962, 1961, 1960, 1958, 1957, 1956, 1955, 1954, 1952, 1951, 1950, 1949, 1948, 1947, 1946, 1945, 1944, 1942, 1940, 1939, 1938, 1937, 1936, 1935, 1934, 1933, 1932, 1931, 1930, 1929, 1928, 1927, 1926, 1925, 1924, 1923, 1921, 1920
16224 DENLEY ST	2020, 2017, 2014, 2010, 2006, 2005, 2004, 2003, 2001, 2000, 1999, 1996, 1992, 1991, 1990, 1986, 1985, 1981, 1980, 1976, 1975, 1972, 1971, 1970, 1969, 1967, 1966, 1965, 1964, 1963, 1962, 1961, 1960, 1958, 1957, 1956, 1955, 1954, 1952, 1951, 1950, 1949, 1948, 1947, 1946, 1945, 1944, 1942, 1940, 1939, 1938, 1937, 1936, 1935, 1934, 1933, 1932, 1931, 1930, 1929, 1928, 1927, 1926, 1925, 1924, 1923, 1921, 1920
16224 DENLEY ST	2020, 2017, 2014, 2010, 2006, 2005, 2004, 2003, 2001, 2000, 1999, 1996, 1995, 1992, 1991, 1990, 1986, 1985, 1981, 1980, 1976, 1975, 1972, 1970, 1969, 1967, 1966, 1965, 1964, 1963, 1962, 1961, 1960, 1958, 1957, 1956, 1955, 1954, 1952, 1951, 1950, 1949, 1948, 1947, 1946, 1945, 1944, 1942, 1940, 1939, 1938, 1937, 1936, 1935, 1934, 1933, 1932, 1931, 1930, 1929, 1928, 1927, 1926, 1925, 1924, 1923, 1921, 1920
16224 DENLEY ST	2017, 2014, 2010, 2006, 2005, 2004, 2003, 2001, 2000, 1999, 1996, 1995, 1992, 1991, 1990, 1986, 1985, 1981, 1980, 1976, 1975, 1972, 1971, 1970, 1969, 1967, 1966, 1965, 1964, 1963, 1962, 1961, 1960, 1958, 1957, 1956, 1955, 1954, 1952, 1951, 1950, 1949, 1948, 1947, 1946, 1945, 1944, 1942, 1940, 1939, 1938, 1937, 1936, 1935, 1934, 1933, 1932, 1931, 1930, 1929, 1928, 1927, 1926, 1925, 1924, 1923, 1921, 1920
16224 DENLEY ST	2020, 2017, 2010, 2006, 2005, 2004, 2003, 2001, 2000, 1999, 1996, 1995, 1992, 1991, 1990, 1986, 1985, 1981, 1980, 1976, 1975, 1972, 1971, 1970, 1969, 1967, 1966, 1965, 1964, 1963, 1962, 1961, 1960, 1958, 1957, 1956, 1955, 1954, 1952, 1951, 1950, 1949, 1948, 1947, 1946, 1945, 1944, 1942, 1940, 1939, 1938, 1937, 1936, 1935, 1934, 1933, 1932, 1931, 1930, 1929, 1928, 1927, 1926, 1925, 1924, 1923, 1921, 1920
16224 DENLEY ST	2020, 2017, 2014, 2006, 2005, 2004, 2003, 2001, 2000, 1999, 1996, 1995, 1992, 1991, 1990, 1986, 1985, 1981, 1980, 1976, 1975, 1972, 1971, 1970, 1969, 1967, 1966, 1965, 1964, 1963, 1962, 1961, 1960, 1958, 1957, 1956, 1955, 1954, 1952, 1951, 1950, 1949, 1948, 1947, 1946, 1945, 1944, 1942, 1940, 1939, 1938, 1937, 1936, 1935, 1934, 1933, 1932, 1931, 1930, 1929, 1928, 1927, 1926, 1925, 1924, 1923, 1921, 1920

FINDINGS

Address Researched	Address Not Identified in Research Source
16224 DENLEY ST	2020, 2017, 2014, 2010, 2006, 2005, 2004, 2001, 2000, 1999, 1996, 1995, 1992, 1991, 1990, 1986, 1985, 1981, 1980, 1976, 1975, 1972, 1971, 1970, 1969, 1967, 1966, 1965, 1964, 1963, 1962, 1961, 1960, 1958, 1957, 1956, 1955, 1954, 1952, 1951, 1950, 1949, 1948, 1947, 1946, 1945, 1944, 1942, 1940, 1939, 1938, 1937, 1936, 1935, 1934, 1933, 1932, 1931, 1930, 1929, 1928, 1927, 1926, 1925, 1924, 1923, 1921, 1920
16224 E BINNEY ST	2020, 2017, 2014, 2010, 2006, 2005, 2004, 2003, 2001, 2000, 1999, 1996, 1995, 1991, 1990, 1986, 1985, 1981, 1980, 1976, 1975, 1972, 1971, 1970, 1969, 1967, 1966, 1965, 1964, 1963, 1962, 1961, 1960, 1958, 1957, 1956, 1955, 1954, 1952, 1951, 1950, 1949, 1948, 1947, 1946, 1945, 1944, 1942, 1940, 1939, 1938, 1937, 1936, 1935, 1934, 1933, 1932, 1931, 1930, 1929, 1928, 1927, 1926, 1925, 1924, 1923, 1921, 1920
16225 FOLGER ST	2020, 2017, 2014, 2010, 2006, 2004, 2003, 2001, 2000, 1999, 1996, 1995, 1992, 1991, 1990, 1986, 1985, 1981, 1980, 1976, 1975, 1972, 1971, 1970, 1969, 1967, 1966, 1965, 1964, 1963, 1962, 1961, 1960, 1958, 1957, 1956, 1955, 1954, 1952, 1951, 1950, 1949, 1948, 1947, 1946, 1945, 1944, 1942, 1940, 1939, 1938, 1937, 1936, 1935, 1934, 1933, 1932, 1931, 1930, 1929, 1928, 1927, 1926, 1925, 1924, 1923, 1921, 1920
16227 DENLEY ST	2020, 2017, 2014, 2010, 2006, 2004, 2003, 2001, 2000, 1999, 1996, 1995, 1992, 1991, 1990, 1986, 1985, 1981, 1980, 1976, 1975, 1972, 1971, 1970, 1969, 1967, 1966, 1965, 1964, 1963, 1962, 1961, 1960, 1958, 1957, 1956, 1955, 1954, 1952, 1951, 1950, 1949, 1948, 1947, 1946, 1945, 1944, 1942, 1940, 1939, 1938, 1937, 1936, 1935, 1934, 1933, 1932, 1931, 1930, 1929, 1928, 1927, 1926, 1925, 1924, 1923, 1921, 1920
16227 DENLEY ST	2020, 2017, 2014, 2010, 2006, 2005, 2004, 2001, 2000, 1999, 1996, 1995, 1992, 1991, 1990, 1986, 1985, 1981, 1980, 1976, 1975, 1972, 1971, 1970, 1969, 1967, 1966, 1965, 1964, 1963, 1962, 1961, 1960, 1958, 1957, 1956, 1955, 1954, 1952, 1951, 1950, 1949, 1948, 1947, 1946, 1945, 1944, 1942, 1940, 1939, 1938, 1937, 1936, 1935, 1934, 1933, 1932, 1931, 1930, 1929, 1928, 1927, 1926, 1925, 1924, 1923, 1921, 1920
16227 DENLEY ST	2020, 2017, 2014, 2006, 2005, 2004, 2003, 2001, 2000, 1999, 1996, 1995, 1992, 1991, 1990, 1986, 1985, 1981, 1980, 1976, 1975, 1972, 1971, 1970, 1969, 1967, 1966, 1965, 1964, 1963, 1962, 1961, 1960, 1958, 1957, 1956, 1955, 1954, 1952, 1951, 1950, 1949, 1948, 1947, 1946, 1945, 1944, 1942, 1940, 1939, 1938, 1937, 1936, 1935, 1934, 1933, 1932, 1931, 1930, 1929, 1928, 1927, 1926, 1925, 1924, 1923, 1921, 1920
16227 DENLEY ST	2020, 2017, 2010, 2006, 2005, 2004, 2003, 2001, 2000, 1999, 1996, 1995, 1992, 1991, 1990, 1986, 1985, 1981, 1980, 1976, 1975, 1972, 1971, 1970, 1969, 1967, 1966, 1965, 1964, 1963, 1962, 1961, 1960, 1958, 1957, 1956, 1955, 1954, 1952, 1951, 1950, 1949, 1948, 1947, 1946, 1945, 1944, 1942, 1940, 1939, 1938, 1937, 1936, 1935, 1934, 1933, 1932, 1931, 1930, 1929, 1928, 1927, 1926, 1925, 1924, 1923, 1921, 1920
16227 DENLEY ST	2017, 2014, 2010, 2006, 2005, 2004, 2003, 2001, 2000, 1999, 1996, 1995, 1992, 1991, 1990, 1986, 1985, 1981, 1980, 1976, 1975, 1972, 1971, 1970, 1969, 1967, 1966, 1965, 1964, 1963, 1962, 1961, 1960, 1958, 1957, 1956, 1955, 1954, 1952, 1951, 1950, 1949, 1948, 1947, 1946, 1945, 1944, 1942, 1940, 1939, 1938, 1937, 1936, 1935, 1934, 1933, 1932, 1931, 1930, 1929, 1928, 1927, 1926, 1925, 1924, 1923, 1921, 1920
16227 DENLEY ST	2020, 2017, 2014, 2010, 2006, 2005, 2004, 2003, 2001, 2000, 1999, 1996, 1992, 1991, 1990, 1986, 1985, 1981, 1980, 1976, 1975, 1972, 1971, 1970, 1969, 1967, 1966, 1965, 1964, 1963, 1962, 1961, 1960, 1958, 1957, 1956, 1955, 1954, 1952, 1951, 1950, 1949, 1948, 1947, 1946, 1945, 1944, 1942, 1940, 1939, 1938, 1937, 1936, 1935, 1934, 1933, 1932, 1931, 1930, 1929, 1928, 1927, 1926, 1925, 1924, 1923, 1921, 1920

FINDINGS

Address Researched	Address Not Identified in Research Source
16227 DENLEY ST	2020, 2017, 2014, 2010, 2006, 2005, 2004, 2003, 2001, 1999, 1996, 1995, 1992, 1991, 1990, 1986, 1985, 1981, 1980, 1976, 1975, 1972, 1971, 1970, 1969, 1967, 1966, 1965, 1964, 1963, 1962, 1961, 1960, 1958, 1957, 1956, 1955, 1954, 1952, 1951, 1950, 1949, 1948, 1947, 1946, 1945, 1944, 1942, 1940, 1939, 1938, 1937, 1936, 1935, 1934, 1933, 1932, 1931, 1930, 1929, 1928, 1927, 1926, 1925, 1924, 1923, 1921, 1920
16227 DENLEY ST	2020, 2017, 2014, 2010, 2006, 2005, 2004, 2003, 2001, 2000, 1999, 1996, 1995, 1992, 1991, 1990, 1986, 1985, 1981, 1980, 1976, 1975, 1972, 1970, 1969, 1967, 1966, 1965, 1964, 1963, 1962, 1961, 1960, 1958, 1957, 1956, 1955, 1954, 1952, 1951, 1950, 1949, 1948, 1947, 1946, 1945, 1944, 1942, 1940, 1939, 1938, 1937, 1936, 1935, 1934, 1933, 1932, 1931, 1930, 1929, 1928, 1927, 1926, 1925, 1924, 1923, 1921, 1920
16227 E FOLGER ST	2020, 2017, 2014, 2010, 2006, 2005, 2004, 2003, 2001, 2000, 1999, 1996, 1995, 1991, 1990, 1986, 1985, 1981, 1980, 1976, 1975, 1972, 1971, 1970, 1969, 1967, 1966, 1965, 1964, 1963, 1962, 1961, 1960, 1958, 1957, 1956, 1955, 1954, 1952, 1951, 1950, 1949, 1948, 1947, 1946, 1945, 1944, 1942, 1940, 1939, 1938, 1937, 1936, 1935, 1934, 1933, 1932, 1931, 1930, 1929, 1928, 1927, 1926, 1925, 1924, 1923, 1921, 1920
16227 FOLGER ST	2020, 2017, 2014, 2010, 2006, 2005, 2004, 2003, 2001, 2000, 1999, 1996, 1995, 1992, 1991, 1990, 1986, 1985, 1981, 1980, 1976, 1975, 1972, 1970, 1969, 1967, 1966, 1965, 1964, 1963, 1962, 1961, 1960, 1958, 1957, 1956, 1955, 1954, 1952, 1951, 1950, 1949, 1948, 1947, 1946, 1945, 1944, 1942, 1940, 1939, 1938, 1937, 1936, 1935, 1934, 1933, 1932, 1931, 1930, 1929, 1928, 1927, 1926, 1925, 1924, 1923, 1921, 1920
16227 FOLGER ST	2020, 2017, 2014, 2010, 2006, 2005, 2004, 2003, 2001, 2000, 1999, 1996, 1995, 1992, 1991, 1990, 1986, 1985, 1981, 1980, 1976, 1975, 1972, 1971, 1970, 1969, 1967, 1965, 1964, 1963, 1962, 1961, 1960, 1958, 1957, 1956, 1955, 1954, 1952, 1951, 1950, 1949, 1948, 1947, 1946, 1945, 1944, 1942, 1940, 1939, 1938, 1937, 1936, 1935, 1934, 1933, 1932, 1931, 1930, 1929, 1928, 1927, 1926, 1925, 1924, 1923, 1921, 1920
16227 FOLGER ST	2020, 2017, 2014, 2010, 2006, 2005, 2004, 2003, 2001, 1999, 1996, 1995, 1992, 1991, 1990, 1986, 1985, 1981, 1980, 1976, 1975, 1972, 1971, 1970, 1969, 1967, 1966, 1965, 1964, 1963, 1962, 1961, 1960, 1958, 1957, 1956, 1955, 1954, 1952, 1951, 1950, 1949, 1948, 1947, 1946, 1945, 1944, 1942, 1940, 1939, 1938, 1937, 1936, 1935, 1934, 1933, 1932, 1931, 1930, 1929, 1928, 1927, 1926, 1925, 1924, 1923, 1921, 1920
16227 FOLGER ST	2020, 2017, 2014, 2010, 2006, 2005, 2004, 2003, 2001, 2000, 1999, 1996, 1992, 1991, 1990, 1986, 1985, 1981, 1980, 1976, 1975, 1972, 1971, 1970, 1969, 1967, 1966, 1965, 1964, 1963, 1962, 1961, 1960, 1958, 1957, 1956, 1955, 1954, 1952, 1951, 1950, 1949, 1948, 1947, 1946, 1945, 1944, 1942, 1940, 1939, 1938, 1937, 1936, 1935, 1934, 1933, 1932, 1931, 1930, 1929, 1928, 1927, 1926, 1925, 1924, 1923, 1921, 1920
16227 FOLGER ST	2017, 2014, 2010, 2006, 2005, 2004, 2003, 2001, 2000, 1999, 1996, 1995, 1992, 1991, 1990, 1986, 1985, 1981, 1980, 1976, 1975, 1972, 1971, 1970, 1969, 1967, 1966, 1965, 1964, 1963, 1962, 1961, 1960, 1958, 1957, 1956, 1955, 1954, 1952, 1951, 1950, 1949, 1948, 1947, 1946, 1945, 1944, 1942, 1940, 1939, 1938, 1937, 1936, 1935, 1934, 1933, 1932, 1931, 1930, 1929, 1928, 1927, 1926, 1925, 1924, 1923, 1921, 1920
16227 FOLGER ST	2020, 2017, 2010, 2006, 2005, 2004, 2003, 2001, 2000, 1999, 1996, 1995, 1992, 1991, 1990, 1986, 1985, 1981, 1980, 1976, 1975, 1972, 1971, 1970, 1969, 1967, 1966, 1965, 1964, 1963, 1962, 1961, 1960, 1958, 1957, 1956, 1955, 1954, 1952, 1951, 1950, 1949, 1948, 1947, 1946, 1945, 1944, 1942, 1940, 1939, 1938, 1937, 1936, 1935, 1934, 1933, 1932, 1931, 1930, 1929, 1928, 1927, 1926, 1925, 1924, 1923, 1921, 1920

FINDINGS

Address Researched	Address Not Identified in Research Source
16227 FOLGER ST	2020, 2017, 2014, 2006, 2005, 2004, 2003, 2001, 2000, 1999, 1996, 1995, 1992, 1991, 1990, 1986, 1985, 1981, 1980, 1976, 1975, 1972, 1971, 1970, 1969, 1967, 1966, 1965, 1964, 1963, 1962, 1961, 1960, 1958, 1957, 1956, 1955, 1954, 1952, 1951, 1950, 1949, 1948, 1947, 1946, 1945, 1944, 1942, 1940, 1939, 1938, 1937, 1936, 1935, 1934, 1933, 1932, 1931, 1930, 1929, 1928, 1927, 1926, 1925, 1924, 1923, 1921, 1920
16227 FOLGER ST	2020, 2017, 2014, 2010, 2006, 2004, 2003, 2001, 2000, 1999, 1996, 1995, 1992, 1991, 1990, 1986, 1985, 1981, 1980, 1976, 1975, 1972, 1971, 1970, 1969, 1967, 1966, 1965, 1964, 1963, 1962, 1961, 1960, 1958, 1957, 1956, 1955, 1954, 1952, 1951, 1950, 1949, 1948, 1947, 1946, 1945, 1944, 1942, 1940, 1939, 1938, 1937, 1936, 1935, 1934, 1933, 1932, 1931, 1930, 1929, 1928, 1927, 1926, 1925, 1924, 1923, 1921, 1920
16230 BINNEY ST	2020, 2017, 2014, 2010, 2006, 2004, 2003, 2001, 2000, 1999, 1996, 1995, 1992, 1991, 1990, 1986, 1985, 1981, 1980, 1976, 1975, 1972, 1971, 1970, 1969, 1967, 1966, 1965, 1964, 1963, 1962, 1961, 1960, 1958, 1957, 1956, 1955, 1954, 1952, 1951, 1950, 1949, 1948, 1947, 1946, 1945, 1944, 1942, 1940, 1939, 1938, 1937, 1936, 1935, 1934, 1933, 1932, 1931, 1930, 1929, 1928, 1927, 1926, 1925, 1924, 1923, 1921, 1920
16230 BINNEY ST	2020, 2017, 2014, 2006, 2005, 2004, 2003, 2001, 2000, 1999, 1996, 1995, 1992, 1991, 1990, 1986, 1985, 1981, 1980, 1976, 1975, 1972, 1971, 1970, 1969, 1967, 1966, 1965, 1964, 1963, 1962, 1961, 1960, 1958, 1957, 1956, 1955, 1954, 1952, 1951, 1950, 1949, 1948, 1947, 1946, 1945, 1944, 1942, 1940, 1939, 1938, 1937, 1936, 1935, 1934, 1933, 1932, 1931, 1930, 1929, 1928, 1927, 1926, 1925, 1924, 1923, 1921, 1920
16230 BINNEY ST	2020, 2017, 2010, 2006, 2005, 2004, 2003, 2001, 2000, 1999, 1996, 1995, 1992, 1991, 1990, 1986, 1985, 1981, 1980, 1976, 1975, 1972, 1971, 1970, 1969, 1967, 1966, 1965, 1964, 1963, 1962, 1961, 1960, 1958, 1957, 1956, 1955, 1954, 1952, 1951, 1950, 1949, 1948, 1947, 1946, 1945, 1944, 1942, 1940, 1939, 1938, 1937, 1936, 1935, 1934, 1933, 1932, 1931, 1930, 1929, 1928, 1927, 1926, 1925, 1924, 1923, 1921, 1920
16230 BINNEY ST	2017, 2014, 2010, 2006, 2005, 2004, 2003, 2001, 2000, 1999, 1996, 1995, 1992, 1991, 1990, 1986, 1985, 1981, 1980, 1976, 1975, 1972, 1971, 1970, 1969, 1967, 1966, 1965, 1964, 1963, 1962, 1961, 1960, 1958, 1957, 1956, 1955, 1954, 1952, 1951, 1950, 1949, 1948, 1947, 1946, 1945, 1944, 1942, 1940, 1939, 1938, 1937, 1936, 1935, 1934, 1933, 1932, 1931, 1930, 1929, 1928, 1927, 1926, 1925, 1924, 1923, 1921, 1920
16230 BINNEY ST	2020, 2017, 2014, 2010, 2006, 2005, 2004, 2003, 2001, 2000, 1999, 1996, 1992, 1991, 1990, 1986, 1985, 1981, 1980, 1976, 1975, 1972, 1971, 1970, 1969, 1967, 1966, 1965, 1964, 1963, 1962, 1961, 1960, 1958, 1957, 1956, 1955, 1954, 1952, 1951, 1950, 1949, 1948, 1947, 1946, 1945, 1944, 1942, 1940, 1939, 1938, 1937, 1936, 1935, 1934, 1933, 1932, 1931, 1930, 1929, 1928, 1927, 1926, 1925, 1924, 1923, 1921, 1920
16230 BINNEY ST	2020, 2017, 2014, 2010, 2006, 2005, 2004, 2003, 2001, 1999, 1996, 1995, 1992, 1991, 1990, 1986, 1985, 1981, 1980, 1976, 1975, 1972, 1971, 1970, 1969, 1967, 1966, 1965, 1964, 1963, 1962, 1961, 1960, 1958, 1957, 1956, 1955, 1954, 1952, 1951, 1950, 1949, 1948, 1947, 1946, 1945, 1944, 1942, 1940, 1939, 1938, 1937, 1936, 1935, 1934, 1933, 1932, 1931, 1930, 1929, 1928, 1927, 1926, 1925, 1924, 1923, 1921, 1920
16230 BINNEY ST	2020, 2017, 2014, 2010, 2006, 2005, 2004, 2003, 2001, 2000, 1999, 1996, 1995, 1992, 1991, 1990, 1986, 1985, 1981, 1980, 1976, 1975, 1972, 1971, 1970, 1969, 1967, 1965, 1964, 1963, 1962, 1961, 1960, 1958, 1957, 1956, 1955, 1954, 1952, 1951, 1950, 1949, 1948, 1947, 1946, 1945, 1944, 1942, 1940, 1939, 1938, 1937, 1936, 1935, 1934, 1933, 1932, 1931, 1930, 1929, 1928, 1927, 1926, 1925, 1924, 1923, 1921, 1920

FINDINGS

Address Researched	Address Not Identified in Research Source
16230 BINNEY ST	2020, 2017, 2014, 2010, 2006, 2005, 2004, 2003, 2001, 2000, 1999, 1996, 1995, 1992, 1991, 1990, 1986, 1985, 1981, 1980, 1976, 1975, 1972, 1970, 1969, 1967, 1966, 1965, 1964, 1963, 1962, 1961, 1960, 1958, 1957, 1956, 1955, 1954, 1952, 1951, 1950, 1949, 1948, 1947, 1946, 1945, 1944, 1942, 1940, 1939, 1938, 1937, 1936, 1935, 1934, 1933, 1932, 1931, 1930, 1929, 1928, 1927, 1926, 1925, 1924, 1923, 1921, 1920
16230 DENLEY ST	2020, 2017, 2014, 2010, 2006, 2005, 2004, 2003, 2001, 2000, 1999, 1996, 1995, 1992, 1991, 1990, 1986, 1985, 1981, 1980, 1976, 1975, 1972, 1970, 1969, 1967, 1966, 1965, 1964, 1963, 1962, 1961, 1960, 1958, 1957, 1956, 1955, 1954, 1952, 1951, 1950, 1949, 1948, 1947, 1946, 1945, 1944, 1942, 1940, 1939, 1938, 1937, 1936, 1935, 1934, 1933, 1932, 1931, 1930, 1929, 1928, 1927, 1926, 1925, 1924, 1923, 1921, 1920
16230 DENLEY ST	2020, 2017, 2014, 2010, 2006, 2005, 2004, 2003, 2001, 2000, 1999, 1996, 1995, 1992, 1991, 1990, 1986, 1985, 1981, 1980, 1976, 1975, 1972, 1971, 1970, 1969, 1967, 1965, 1964, 1963, 1962, 1961, 1960, 1958, 1957, 1956, 1955, 1954, 1952, 1951, 1950, 1949, 1948, 1947, 1946, 1945, 1944, 1942, 1940, 1939, 1938, 1937, 1936, 1935, 1934, 1933, 1932, 1931, 1930, 1929, 1928, 1927, 1926, 1925, 1924, 1923, 1921, 1920
16230 DENLEY ST	2020, 2017, 2014, 2010, 2006, 2005, 2004, 2003, 2001, 1999, 1996, 1995, 1992, 1991, 1990, 1986, 1985, 1981, 1980, 1976, 1975, 1972, 1971, 1970, 1969, 1967, 1966, 1965, 1964, 1963, 1962, 1961, 1960, 1958, 1957, 1956, 1955, 1954, 1952, 1951, 1950, 1949, 1948, 1947, 1946, 1945, 1944, 1942, 1940, 1939, 1938, 1937, 1936, 1935, 1934, 1933, 1932, 1931, 1930, 1929, 1928, 1927, 1926, 1925, 1924, 1923, 1921, 1920
16230 DENLEY ST	2020, 2017, 2014, 2010, 2006, 2005, 2004, 2003, 2001, 2000, 1999, 1996, 1992, 1991, 1990, 1986, 1985, 1981, 1980, 1976, 1975, 1972, 1971, 1970, 1969, 1967, 1966, 1965, 1964, 1963, 1962, 1961, 1960, 1958, 1957, 1956, 1955, 1954, 1952, 1951, 1950, 1949, 1948, 1947, 1946, 1945, 1944, 1942, 1940, 1939, 1938, 1937, 1936, 1935, 1934, 1933, 1932, 1931, 1930, 1929, 1928, 1927, 1926, 1925, 1924, 1923, 1921, 1920
16230 DENLEY ST	2017, 2014, 2010, 2006, 2005, 2004, 2003, 2001, 2000, 1999, 1996, 1995, 1992, 1991, 1990, 1986, 1985, 1981, 1980, 1976, 1975, 1972, 1971, 1970, 1969, 1967, 1966, 1965, 1964, 1963, 1962, 1961, 1960, 1958, 1957, 1956, 1955, 1954, 1952, 1951, 1950, 1949, 1948, 1947, 1946, 1945, 1944, 1942, 1940, 1939, 1938, 1937, 1936, 1935, 1934, 1933, 1932, 1931, 1930, 1929, 1928, 1927, 1926, 1925, 1924, 1923, 1921, 1920
16230 DENLEY ST	2020, 2017, 2010, 2006, 2005, 2004, 2003, 2001, 2000, 1999, 1996, 1995, 1992, 1991, 1990, 1986, 1985, 1981, 1980, 1976, 1975, 1972, 1971, 1970, 1969, 1967, 1966, 1965, 1964, 1963, 1962, 1961, 1960, 1958, 1957, 1956, 1955, 1954, 1952, 1951, 1950, 1949, 1948, 1947, 1946, 1945, 1944, 1942, 1940, 1939, 1938, 1937, 1936, 1935, 1934, 1933, 1932, 1931, 1930, 1929, 1928, 1927, 1926, 1925, 1924, 1923, 1921, 1920
16230 DENLEY ST	2020, 2017, 2014, 2006, 2005, 2004, 2003, 2001, 2000, 1999, 1996, 1995, 1992, 1991, 1990, 1986, 1985, 1981, 1980, 1976, 1975, 1972, 1971, 1970, 1969, 1967, 1966, 1965, 1964, 1963, 1962, 1961, 1960, 1958, 1957, 1956, 1955, 1954, 1952, 1951, 1950, 1949, 1948, 1947, 1946, 1945, 1944, 1942, 1940, 1939, 1938, 1937, 1936, 1935, 1934, 1933, 1932, 1931, 1930, 1929, 1928, 1927, 1926, 1925, 1924, 1923, 1921, 1920
16230 DENLEY ST	2020, 2017, 2014, 2010, 2006, 2004, 2003, 2001, 2000, 1999, 1996, 1995, 1992, 1991, 1990, 1986, 1985, 1981, 1980, 1976, 1975, 1972, 1971, 1970, 1969, 1967, 1966, 1965, 1964, 1963, 1962, 1961, 1960, 1958, 1957, 1956, 1955, 1954, 1952, 1951, 1950, 1949, 1948, 1947, 1946, 1945, 1944, 1942, 1940, 1939, 1938, 1937, 1936, 1935, 1934, 1933, 1932, 1931, 1930, 1929, 1928, 1927, 1926, 1925, 1924, 1923, 1921, 1920

FINDINGS

Address Researched	Address Not Identified in Research Source
16230 DENLEY ST	2020, 2017, 2014, 2010, 2006, 2005, 2004, 2001, 2000, 1999, 1996, 1995, 1992, 1991, 1990, 1986, 1985, 1981, 1980, 1976, 1975, 1972, 1971, 1970, 1969, 1967, 1966, 1965, 1964, 1963, 1962, 1961, 1960, 1958, 1957, 1956, 1955, 1954, 1952, 1951, 1950, 1949, 1948, 1947, 1946, 1945, 1944, 1942, 1940, 1939, 1938, 1937, 1936, 1935, 1934, 1933, 1932, 1931, 1930, 1929, 1928, 1927, 1926, 1925, 1924, 1923, 1921, 1920
16231 BINNEY ST	2020, 2017, 2010, 2006, 2005, 2004, 2003, 2001, 2000, 1999, 1996, 1995, 1992, 1991, 1990, 1986, 1985, 1981, 1980, 1976, 1975, 1972, 1971, 1970, 1969, 1967, 1966, 1965, 1964, 1963, 1962, 1961, 1960, 1958, 1957, 1956, 1955, 1954, 1952, 1951, 1950, 1949, 1948, 1947, 1946, 1945, 1944, 1942, 1940, 1939, 1938, 1937, 1936, 1935, 1934, 1933, 1932, 1931, 1930, 1929, 1928, 1927, 1926, 1925, 1924, 1923, 1921, 1920
16231 BINNEY ST	2017, 2014, 2010, 2006, 2005, 2004, 2003, 2001, 2000, 1999, 1996, 1995, 1992, 1991, 1990, 1986, 1985, 1981, 1980, 1976, 1975, 1972, 1971, 1970, 1969, 1967, 1966, 1965, 1964, 1963, 1962, 1961, 1960, 1958, 1957, 1956, 1955, 1954, 1952, 1951, 1950, 1949, 1948, 1947, 1946, 1945, 1944, 1942, 1940, 1939, 1938, 1937, 1936, 1935, 1934, 1933, 1932, 1931, 1930, 1929, 1928, 1927, 1926, 1925, 1924, 1923, 1921, 1920
16231 BINNEY ST	2020, 2017, 2014, 2010, 2006, 2005, 2004, 2003, 2001, 1999, 1996, 1995, 1992, 1991, 1990, 1986, 1985, 1981, 1980, 1976, 1975, 1972, 1971, 1970, 1969, 1967, 1966, 1965, 1964, 1963, 1962, 1961, 1960, 1958, 1957, 1956, 1955, 1954, 1952, 1951, 1950, 1949, 1948, 1947, 1946, 1945, 1944, 1942, 1940, 1939, 1938, 1937, 1936, 1935, 1934, 1933, 1932, 1931, 1930, 1929, 1928, 1927, 1926, 1925, 1924, 1923, 1921, 1920
16231 BINNEY ST	2020, 2017, 2014, 2010, 2006, 2005, 2004, 2003, 2001, 2000, 1999, 1996, 1992, 1991, 1990, 1986, 1985, 1981, 1980, 1976, 1975, 1972, 1971, 1970, 1969, 1967, 1966, 1965, 1964, 1963, 1962, 1961, 1960, 1958, 1957, 1956, 1955, 1954, 1952, 1951, 1950, 1949, 1948, 1947, 1946, 1945, 1944, 1942, 1940, 1939, 1938, 1937, 1936, 1935, 1934, 1933, 1932, 1931, 1930, 1929, 1928, 1927, 1926, 1925, 1924, 1923, 1921, 1920
16231 BINNEY ST	2020, 2017, 2014, 2010, 2006, 2005, 2004, 2003, 2001, 2000, 1999, 1996, 1995, 1992, 1991, 1990, 1986, 1985, 1981, 1980, 1976, 1975, 1972, 1971, 1970, 1969, 1967, 1966, 1965, 1964, 1963, 1962, 1961, 1960, 1958, 1957, 1956, 1955, 1954, 1952, 1951, 1950, 1949, 1948, 1947, 1946, 1945, 1944, 1942, 1940, 1939, 1938, 1937, 1936, 1935, 1934, 1933, 1932, 1931, 1930, 1929, 1928, 1927, 1926, 1925, 1924, 1923, 1921, 1920
16231 BINNEY ST	2020, 2017, 2014, 2010, 2006, 2005, 2004, 2003, 2001, 2000, 1999, 1996, 1995, 1992, 1991, 1990, 1986, 1985, 1981, 1980, 1976, 1975, 1972, 1970, 1969, 1967, 1966, 1965, 1964, 1963, 1962, 1961, 1960, 1958, 1957, 1956, 1955, 1954, 1952, 1951, 1950, 1949, 1948, 1947, 1946, 1945, 1944, 1942, 1940, 1939, 1938, 1937, 1936, 1935, 1934, 1933, 1932, 1931, 1930, 1929, 1928, 1927, 1926, 1925, 1924, 1923, 1921, 1920
16233 E GALE AVE	2020, 2017, 2014, 2010, 2006, 2005, 2004, 2003, 2001, 2000, 1999, 1996, 1995, 1991, 1990, 1986, 1985, 1981, 1980, 1976, 1975, 1972, 1971, 1970, 1969, 1967, 1966, 1965, 1964, 1963, 1962, 1961, 1960, 1958, 1957, 1956, 1955, 1954, 1952, 1951, 1950, 1949, 1948, 1947, 1946, 1945, 1944, 1942, 1940, 1939, 1938, 1937, 1936, 1935, 1934, 1933, 1932, 1931, 1930, 1929, 1928, 1927, 1926, 1925, 1924, 1923, 1921, 1920
16233 FOLGER ST	2020, 2017, 2014, 2010, 2006, 2005, 2004, 2003, 2001, 2000, 1999, 1996, 1995, 1992, 1991, 1990, 1986, 1985, 1981, 1980, 1976, 1975, 1972, 1970, 1969, 1967, 1966, 1965, 1964, 1963, 1962, 1961, 1960, 1958, 1957, 1956, 1955, 1954, 1952, 1951, 1950, 1949, 1948, 1947, 1946, 1945, 1944, 1942, 1940, 1939, 1938, 1937, 1936, 1935, 1934, 1933, 1932, 1931, 1930, 1929, 1928, 1927, 1926, 1925, 1924, 1923, 1921, 1920

FINDINGS

Address Researched	Address Not Identified in Research Source
16233 FOLGER ST	2020, 2017, 2014, 2010, 2006, 2005, 2004, 2003, 2001, 2000, 1999, 1996, 1992, 1991, 1990, 1986, 1985, 1981, 1980, 1976, 1975, 1972, 1971, 1970, 1969, 1967, 1966, 1965, 1964, 1963, 1962, 1961, 1960, 1958, 1957, 1956, 1955, 1954, 1952, 1951, 1950, 1949, 1948, 1947, 1946, 1945, 1944, 1942, 1940, 1939, 1938, 1937, 1936, 1935, 1934, 1933, 1932, 1931, 1930, 1929, 1928, 1927, 1926, 1925, 1924, 1923, 1921, 1920
16233 FOLGER ST	2017, 2014, 2010, 2006, 2005, 2004, 2003, 2001, 2000, 1999, 1996, 1995, 1992, 1991, 1990, 1986, 1985, 1981, 1980, 1976, 1975, 1972, 1971, 1970, 1969, 1967, 1966, 1965, 1964, 1963, 1962, 1961, 1960, 1958, 1957, 1956, 1955, 1954, 1952, 1951, 1950, 1949, 1948, 1947, 1946, 1945, 1944, 1942, 1940, 1939, 1938, 1937, 1936, 1935, 1934, 1933, 1932, 1931, 1930, 1929, 1928, 1927, 1926, 1925, 1924, 1923, 1921, 1920
16233 FOLGER ST	2020, 2017, 2014, 2010, 2006, 2004, 2003, 2001, 2000, 1999, 1996, 1995, 1992, 1991, 1990, 1986, 1985, 1981, 1980, 1976, 1975, 1972, 1971, 1970, 1969, 1967, 1966, 1965, 1964, 1963, 1962, 1961, 1960, 1958, 1957, 1956, 1955, 1954, 1952, 1951, 1950, 1949, 1948, 1947, 1946, 1945, 1944, 1942, 1940, 1939, 1938, 1937, 1936, 1935, 1934, 1933, 1932, 1931, 1930, 1929, 1928, 1927, 1926, 1925, 1924, 1923, 1921, 1920
16233 FOLGER ST	2020, 2017, 2014, 2006, 2005, 2004, 2003, 2001, 2000, 1999, 1996, 1995, 1992, 1991, 1990, 1986, 1985, 1981, 1980, 1976, 1975, 1972, 1971, 1970, 1969, 1967, 1966, 1965, 1964, 1963, 1962, 1961, 1960, 1958, 1957, 1956, 1955, 1954, 1952, 1951, 1950, 1949, 1948, 1947, 1946, 1945, 1944, 1942, 1940, 1939, 1938, 1937, 1936, 1935, 1934, 1933, 1932, 1931, 1930, 1929, 1928, 1927, 1926, 1925, 1924, 1923, 1921, 1920
16234 E FOLGER ST	2020, 2017, 2014, 2010, 2006, 2005, 2004, 2003, 2001, 2000, 1999, 1996, 1995, 1991, 1990, 1986, 1985, 1981, 1980, 1976, 1975, 1972, 1971, 1970, 1969, 1967, 1966, 1965, 1964, 1963, 1962, 1961, 1960, 1958, 1957, 1956, 1955, 1954, 1952, 1951, 1950, 1949, 1948, 1947, 1946, 1945, 1944, 1942, 1940, 1939, 1938, 1937, 1936, 1935, 1934, 1933, 1932, 1931, 1930, 1929, 1928, 1927, 1926, 1925, 1924, 1923, 1921, 1920
16234 FOLGER ST	2020, 2017, 2014, 2010, 2006, 2005, 2004, 2003, 2001, 2000, 1999, 1996, 1995, 1992, 1991, 1990, 1986, 1985, 1981, 1980, 1976, 1975, 1972, 1970, 1969, 1967, 1966, 1965, 1964, 1963, 1962, 1961, 1960, 1958, 1957, 1956, 1955, 1954, 1952, 1951, 1950, 1949, 1948, 1947, 1946, 1945, 1944, 1942, 1940, 1939, 1938, 1937, 1936, 1935, 1934, 1933, 1932, 1931, 1930, 1929, 1928, 1927, 1926, 1925, 1924, 1923, 1921, 1920
16234 FOLGER ST	2020, 2017, 2014, 2010, 2006, 2005, 2004, 2003, 2001, 2000, 1999, 1996, 1992, 1991, 1990, 1986, 1985, 1981, 1980, 1976, 1975, 1972, 1971, 1970, 1969, 1967, 1966, 1965, 1964, 1963, 1962, 1961, 1960, 1958, 1957, 1956, 1955, 1954, 1952, 1951, 1950, 1949, 1948, 1947, 1946, 1945, 1944, 1942, 1940, 1939, 1938, 1937, 1936, 1935, 1934, 1933, 1932, 1931, 1930, 1929, 1928, 1927, 1926, 1925, 1924, 1923, 1921, 1920
16234 FOLGER ST	2017, 2014, 2010, 2006, 2005, 2004, 2003, 2001, 2000, 1999, 1996, 1995, 1992, 1991, 1990, 1986, 1985, 1981, 1980, 1976, 1975, 1972, 1971, 1970, 1969, 1967, 1966, 1965, 1964, 1963, 1962, 1961, 1960, 1958, 1957, 1956, 1955, 1954, 1952, 1951, 1950, 1949, 1948, 1947, 1946, 1945, 1944, 1942, 1940, 1939, 1938, 1937, 1936, 1935, 1934, 1933, 1932, 1931, 1930, 1929, 1928, 1927, 1926, 1925, 1924, 1923, 1921, 1920
16234 FOLGER ST	2020, 2017, 2010, 2006, 2005, 2004, 2003, 2001, 2000, 1999, 1996, 1995, 1992, 1991, 1990, 1986, 1985, 1981, 1980, 1976, 1975, 1972, 1971, 1970, 1969, 1967, 1966, 1965, 1964, 1963, 1962, 1961, 1960, 1958, 1957, 1956, 1955, 1954, 1952, 1951, 1950, 1949, 1948, 1947, 1946, 1945, 1944, 1942, 1940, 1939, 1938, 1937, 1936, 1935, 1934, 1933, 1932, 1931, 1930, 1929, 1928, 1927, 1926, 1925, 1924, 1923, 1921, 1920

FINDINGS

Address Researched	Address Not Identified in Research Source
16234 FOLGER ST	2020, 2017, 2014, 2010, 2006, 2004, 2003, 2001, 2000, 1999, 1996, 1995, 1992, 1991, 1990, 1986, 1985, 1981, 1980, 1976, 1975, 1972, 1971, 1970, 1969, 1967, 1966, 1965, 1964, 1963, 1962, 1961, 1960, 1958, 1957, 1956, 1955, 1954, 1952, 1951, 1950, 1949, 1948, 1947, 1946, 1945, 1944, 1942, 1940, 1939, 1938, 1937, 1936, 1935, 1934, 1933, 1932, 1931, 1930, 1929, 1928, 1927, 1926, 1925, 1924, 1923, 1921, 1920
16234 FOLGER ST	2020, 2017, 2014, 2006, 2005, 2004, 2003, 2001, 2000, 1999, 1996, 1995, 1992, 1991, 1990, 1986, 1985, 1981, 1980, 1976, 1975, 1972, 1971, 1970, 1969, 1967, 1966, 1965, 1964, 1963, 1962, 1961, 1960, 1958, 1957, 1956, 1955, 1954, 1952, 1951, 1950, 1949, 1948, 1947, 1946, 1945, 1944, 1942, 1940, 1939, 1938, 1937, 1936, 1935, 1934, 1933, 1932, 1931, 1930, 1929, 1928, 1927, 1926, 1925, 1924, 1923, 1921, 1920
16235 DENLEY ST	2020, 2017, 2014, 2006, 2005, 2004, 2003, 2001, 2000, 1999, 1996, 1995, 1992, 1991, 1990, 1986, 1985, 1981, 1980, 1976, 1975, 1972, 1971, 1970, 1969, 1967, 1966, 1965, 1964, 1963, 1962, 1961, 1960, 1958, 1957, 1956, 1955, 1954, 1952, 1951, 1950, 1949, 1948, 1947, 1946, 1945, 1944, 1942, 1940, 1939, 1938, 1937, 1936, 1935, 1934, 1933, 1932, 1931, 1930, 1929, 1928, 1927, 1926, 1925, 1924, 1923, 1921, 1920
16235 DENLEY ST	2020, 2017, 2014, 2010, 2006, 2004, 2003, 2001, 2000, 1999, 1996, 1995, 1992, 1991, 1990, 1986, 1985, 1981, 1980, 1976, 1975, 1972, 1971, 1970, 1969, 1967, 1966, 1965, 1964, 1963, 1962, 1961, 1960, 1958, 1957, 1956, 1955, 1954, 1952, 1951, 1950, 1949, 1948, 1947, 1946, 1945, 1944, 1942, 1940, 1939, 1938, 1937, 1936, 1935, 1934, 1933, 1932, 1931, 1930, 1929, 1928, 1927, 1926, 1925, 1924, 1923, 1921, 1920
16235 DENLEY ST	2020, 2017, 2014, 2010, 2006, 2005, 2004, 2001, 2000, 1999, 1996, 1995, 1992, 1991, 1990, 1986, 1985, 1981, 1980, 1976, 1975, 1972, 1971, 1970, 1969, 1967, 1966, 1965, 1964, 1963, 1962, 1961, 1960, 1958, 1957, 1956, 1955, 1954, 1952, 1951, 1950, 1949, 1948, 1947, 1946, 1945, 1944, 1942, 1940, 1939, 1938, 1937, 1936, 1935, 1934, 1933, 1932, 1931, 1930, 1929, 1928, 1927, 1926, 1925, 1924, 1923, 1921, 1920
16235 DENLEY ST	2020, 2017, 2010, 2006, 2005, 2004, 2003, 2001, 2000, 1999, 1996, 1995, 1992, 1991, 1990, 1986, 1985, 1981, 1980, 1976, 1975, 1972, 1971, 1970, 1969, 1967, 1966, 1965, 1964, 1963, 1962, 1961, 1960, 1958, 1957, 1956, 1955, 1954, 1952, 1951, 1950, 1949, 1948, 1947, 1946, 1945, 1944, 1942, 1940, 1939, 1938, 1937, 1936, 1935, 1934, 1933, 1932, 1931, 1930, 1929, 1928, 1927, 1926, 1925, 1924, 1923, 1921, 1920
16235 DENLEY ST	2017, 2014, 2010, 2006, 2005, 2004, 2003, 2001, 2000, 1999, 1996, 1995, 1992, 1991, 1990, 1986, 1985, 1981, 1980, 1976, 1975, 1972, 1971, 1970, 1969, 1967, 1966, 1965, 1964, 1963, 1962, 1961, 1960, 1958, 1957, 1956, 1955, 1954, 1952, 1951, 1950, 1949, 1948, 1947, 1946, 1945, 1944, 1942, 1940, 1939, 1938, 1937, 1936, 1935, 1934, 1933, 1932, 1931, 1930, 1929, 1928, 1927, 1926, 1925, 1924, 1923, 1921, 1920
16235 DENLEY ST	2020, 2017, 2014, 2010, 2006, 2005, 2004, 2003, 2001, 2000, 1999, 1996, 1992, 1991, 1990, 1986, 1985, 1981, 1980, 1976, 1975, 1972, 1971, 1970, 1969, 1967, 1966, 1965, 1964, 1963, 1962, 1961, 1960, 1958, 1957, 1956, 1955, 1954, 1952, 1951, 1950, 1949, 1948, 1947, 1946, 1945, 1944, 1942, 1940, 1939, 1938, 1937, 1936, 1935, 1934, 1933, 1932, 1931, 1930, 1929, 1928, 1927, 1926, 1925, 1924, 1923, 1921, 1920
16235 DENLEY ST	2020, 2017, 2014, 2010, 2006, 2005, 2004, 2003, 2001, 1999, 1996, 1995, 1992, 1991, 1990, 1986, 1985, 1981, 1980, 1976, 1975, 1972, 1971, 1970, 1969, 1967, 1966, 1965, 1964, 1963, 1962, 1961, 1960, 1958, 1957, 1956, 1955, 1954, 1952, 1951, 1950, 1949, 1948, 1947, 1946, 1945, 1944, 1942, 1940, 1939, 1938, 1937, 1936, 1935, 1934, 1933, 1932, 1931, 1930, 1929, 1928, 1927, 1926, 1925, 1924, 1923, 1921, 1920

FINDINGS

Address Researched	Address Not Identified in Research Source
16235 DENLEY ST	2020, 2017, 2014, 2010, 2006, 2005, 2004, 2003, 2001, 2000, 1999, 1996, 1995, 1992, 1991, 1990, 1986, 1985, 1981, 1980, 1976, 1975, 1972, 1970, 1969, 1967, 1966, 1965, 1964, 1963, 1962, 1961, 1960, 1958, 1957, 1956, 1955, 1954, 1952, 1951, 1950, 1949, 1948, 1947, 1946, 1945, 1944, 1942, 1940, 1939, 1938, 1937, 1936, 1935, 1934, 1933, 1932, 1931, 1930, 1929, 1928, 1927, 1926, 1925, 1924, 1923, 1921, 1920
16236 BINNEY ST	2020, 2017, 2014, 2010, 2006, 2005, 2004, 2003, 2001, 2000, 1999, 1996, 1995, 1992, 1991, 1990, 1986, 1985, 1981, 1980, 1976, 1975, 1972, 1970, 1969, 1967, 1966, 1965, 1964, 1963, 1962, 1961, 1960, 1958, 1957, 1956, 1955, 1954, 1952, 1951, 1950, 1949, 1948, 1947, 1946, 1945, 1944, 1942, 1940, 1939, 1938, 1937, 1936, 1935, 1934, 1933, 1932, 1931, 1930, 1929, 1928, 1927, 1926, 1925, 1924, 1923, 1921, 1920
16236 BINNEY ST	2020, 2017, 2014, 2010, 2006, 2005, 2004, 2003, 2001, 2000, 1999, 1996, 1995, 1992, 1991, 1990, 1986, 1985, 1981, 1980, 1976, 1975, 1972, 1971, 1970, 1969, 1967, 1966, 1965, 1964, 1963, 1962, 1961, 1958, 1957, 1956, 1955, 1954, 1952, 1951, 1950, 1949, 1948, 1947, 1946, 1945, 1944, 1942, 1940, 1939, 1938, 1937, 1936, 1935, 1934, 1933, 1932, 1931, 1930, 1929, 1928, 1927, 1926, 1925, 1924, 1923, 1921, 1920
16236 BINNEY ST	2017, 2014, 2010, 2006, 2005, 2004, 2003, 2001, 2000, 1999, 1996, 1995, 1992, 1991, 1990, 1986, 1985, 1981, 1980, 1976, 1975, 1972, 1971, 1970, 1969, 1967, 1966, 1965, 1964, 1963, 1962, 1961, 1960, 1958, 1957, 1956, 1955, 1954, 1952, 1951, 1950, 1949, 1948, 1947, 1946, 1945, 1944, 1942, 1940, 1939, 1938, 1937, 1936, 1935, 1934, 1933, 1932, 1931, 1930, 1929, 1928, 1927, 1926, 1925, 1924, 1923, 1921, 1920
16236 BINNEY ST	2020, 2017, 2010, 2006, 2005, 2004, 2003, 2001, 2000, 1999, 1996, 1995, 1992, 1991, 1990, 1986, 1985, 1981, 1980, 1976, 1975, 1972, 1971, 1970, 1969, 1967, 1966, 1965, 1964, 1963, 1962, 1961, 1960, 1958, 1957, 1956, 1955, 1954, 1952, 1951, 1950, 1949, 1948, 1947, 1946, 1945, 1944, 1942, 1940, 1939, 1938, 1937, 1936, 1935, 1934, 1933, 1932, 1931, 1930, 1929, 1928, 1927, 1926, 1925, 1924, 1923, 1921, 1920
16236 BINNEY ST	2020, 2017, 2014, 2006, 2005, 2004, 2003, 2001, 2000, 1999, 1996, 1995, 1992, 1991, 1990, 1986, 1985, 1981, 1980, 1976, 1975, 1972, 1971, 1970, 1969, 1967, 1966, 1965, 1964, 1963, 1962, 1961, 1960, 1958, 1957, 1956, 1955, 1954, 1952, 1951, 1950, 1949, 1948, 1947, 1946, 1945, 1944, 1942, 1940, 1939, 1938, 1937, 1936, 1935, 1934, 1933, 1932, 1931, 1930, 1929, 1928, 1927, 1926, 1925, 1924, 1923, 1921, 1920
16236 BINNEY ST	2020, 2017, 2014, 2010, 2006, 2004, 2003, 2001, 2000, 1999, 1996, 1995, 1992, 1991, 1990, 1986, 1985, 1981, 1980, 1976, 1975, 1972, 1971, 1970, 1969, 1967, 1966, 1965, 1964, 1963, 1962, 1961, 1960, 1958, 1957, 1956, 1955, 1954, 1952, 1951, 1950, 1949, 1948, 1947, 1946, 1945, 1944, 1942, 1940, 1939, 1938, 1937, 1936, 1935, 1934, 1933, 1932, 1931, 1930, 1929, 1928, 1927, 1926, 1925, 1924, 1923, 1921, 1920
16236 DENLEY ST	2020, 2017, 2014, 2006, 2005, 2004, 2003, 2001, 2000, 1999, 1996, 1995, 1992, 1991, 1990, 1986, 1985, 1981, 1980, 1976, 1975, 1972, 1971, 1970, 1969, 1967, 1966, 1965, 1964, 1963, 1962, 1961, 1960, 1958, 1957, 1956, 1955, 1954, 1952, 1951, 1950, 1949, 1948, 1947, 1946, 1945, 1944, 1942, 1940, 1939, 1938, 1937, 1936, 1935, 1934, 1933, 1932, 1931, 1930, 1929, 1928, 1927, 1926, 1925, 1924, 1923, 1921, 1920
16236 DENLEY ST	2020, 2017, 2014, 2010, 2006, 2005, 2004, 2001, 2000, 1999, 1996, 1995, 1992, 1991, 1990, 1986, 1985, 1981, 1980, 1976, 1975, 1972, 1971, 1970, 1969, 1967, 1966, 1965, 1964, 1963, 1962, 1961, 1960, 1958, 1957, 1956, 1955, 1954, 1952, 1951, 1950, 1949, 1948, 1947, 1946, 1945, 1944, 1942, 1940, 1939, 1938, 1937, 1936, 1935, 1934, 1933, 1932, 1931, 1930, 1929, 1928, 1927, 1926, 1925, 1924, 1923, 1921, 1920

FINDINGS

Address Researched	Address Not Identified in Research Source
1168 BARFORD AVE	2020, 2017, 2014, 2010, 2006, 2005, 2004, 2003, 2001, 2000, 1999, 1996, 1995, 1992, 1991, 1990, 1986, 1981, 1980, 1976, 1975, 1972, 1971, 1970, 1969, 1967, 1966, 1965, 1964, 1963, 1962, 1961, 1960, 1958, 1957, 1956, 1955, 1954, 1952, 1951, 1950, 1949, 1948, 1947, 1946, 1945, 1944, 1942, 1940, 1939, 1938, 1937, 1936, 1935, 1934, 1933, 1932, 1931, 1930, 1929, 1928, 1927, 1926, 1925, 1924, 1923, 1921, 1920
1168 BARFORD AVE	2020, 2017, 2014, 2010, 2006, 2004, 2003, 2001, 2000, 1999, 1996, 1995, 1992, 1991, 1990, 1986, 1985, 1981, 1980, 1976, 1975, 1972, 1971, 1970, 1969, 1967, 1966, 1965, 1964, 1963, 1962, 1961, 1960, 1958, 1957, 1956, 1955, 1954, 1952, 1951, 1950, 1949, 1948, 1947, 1946, 1945, 1944, 1942, 1940, 1939, 1938, 1937, 1936, 1935, 1934, 1933, 1932, 1931, 1930, 1929, 1928, 1927, 1926, 1925, 1924, 1923, 1921, 1920
1168 BARFORD AVE	2017, 2014, 2010, 2006, 2005, 2004, 2003, 2001, 2000, 1999, 1996, 1995, 1992, 1991, 1990, 1986, 1985, 1981, 1980, 1976, 1975, 1972, 1971, 1970, 1969, 1967, 1966, 1965, 1964, 1963, 1962, 1961, 1960, 1958, 1957, 1956, 1955, 1954, 1952, 1951, 1950, 1949, 1948, 1947, 1946, 1945, 1944, 1942, 1940, 1939, 1938, 1937, 1936, 1935, 1934, 1933, 1932, 1931, 1930, 1929, 1928, 1927, 1926, 1925, 1924, 1923, 1921, 1920
1168 BARFORD AVE	2020, 2017, 2010, 2006, 2005, 2004, 2003, 2001, 2000, 1999, 1996, 1995, 1992, 1991, 1990, 1986, 1985, 1981, 1980, 1976, 1975, 1972, 1971, 1970, 1969, 1967, 1966, 1965, 1964, 1963, 1962, 1961, 1960, 1958, 1957, 1956, 1955, 1954, 1952, 1951, 1950, 1949, 1948, 1947, 1946, 1945, 1944, 1942, 1940, 1939, 1938, 1937, 1936, 1935, 1934, 1933, 1932, 1931, 1930, 1929, 1928, 1927, 1926, 1925, 1924, 1923, 1921, 1920
1168 BARFORD AVE	2020, 2017, 2014, 2006, 2005, 2004, 2003, 2001, 2000, 1999, 1996, 1995, 1992, 1991, 1990, 1986, 1985, 1981, 1980, 1976, 1975, 1972, 1971, 1970, 1969, 1967, 1966, 1965, 1964, 1963, 1962, 1961, 1960, 1958, 1957, 1956, 1955, 1954, 1952, 1951, 1950, 1949, 1948, 1947, 1946, 1945, 1944, 1942, 1940, 1939, 1938, 1937, 1936, 1935, 1934, 1933, 1932, 1931, 1930, 1929, 1928, 1927, 1926, 1925, 1924, 1923, 1921, 1920
1168 S BARFORD AVE	2020, 2017, 2014, 2010, 2006, 2005, 2004, 2003, 2001, 2000, 1999, 1996, 1995, 1991, 1990, 1986, 1985, 1981, 1980, 1976, 1975, 1972, 1971, 1970, 1969, 1967, 1966, 1965, 1964, 1963, 1962, 1961, 1960, 1958, 1957, 1956, 1955, 1954, 1952, 1951, 1950, 1949, 1948, 1947, 1946, 1945, 1944, 1942, 1940, 1939, 1938, 1937, 1936, 1935, 1934, 1933, 1932, 1931, 1930, 1929, 1928, 1927, 1926, 1925, 1924, 1923, 1921, 1920
1169 CHARLEMONT AVE	2020, 2017, 2014, 2010, 2006, 2005, 2004, 2003, 2001, 2000, 1999, 1996, 1992, 1991, 1990, 1986, 1985, 1981, 1980, 1976, 1975, 1972, 1971, 1970, 1969, 1967, 1966, 1965, 1964, 1963, 1962, 1961, 1960, 1958, 1957, 1956, 1955, 1954, 1952, 1951, 1950, 1949, 1948, 1947, 1946, 1945, 1944, 1942, 1940, 1939, 1938, 1937, 1936, 1935, 1934, 1933, 1932, 1931, 1930, 1929, 1928, 1927, 1926, 1925, 1924, 1923, 1921, 1920
1169 CHARLEMONT AVE	2020, 2017, 2014, 2010, 2006, 2005, 2004, 2003, 2001, 1999, 1996, 1995, 1992, 1991, 1990, 1986, 1985, 1981, 1980, 1976, 1975, 1972, 1971, 1970, 1969, 1967, 1966, 1965, 1964, 1963, 1962, 1961, 1960, 1958, 1957, 1956, 1955, 1954, 1952, 1951, 1950, 1949, 1948, 1947, 1946, 1945, 1944, 1942, 1940, 1939, 1938, 1937, 1936, 1935, 1934, 1933, 1932, 1931, 1930, 1929, 1928, 1927, 1926, 1925, 1924, 1923, 1921, 1920
1169 CHARLEMONT AVE	2020, 2017, 2014, 2010, 2006, 2005, 2004, 2003, 2001, 2000, 1999, 1996, 1995, 1992, 1991, 1990, 1986, 1985, 1981, 1980, 1976, 1975, 1972, 1970, 1969, 1967, 1966, 1965, 1964, 1963, 1962, 1961, 1960, 1958, 1957, 1956, 1955, 1954, 1952, 1951, 1950, 1949, 1948, 1947, 1946, 1945, 1944, 1942, 1940, 1939, 1938, 1937, 1936, 1935, 1934, 1933, 1932, 1931, 1930, 1929, 1928, 1927, 1926, 1925, 1924, 1923, 1921, 1920

FINDINGS

Address Researched	Address Not Identified in Research Source
1169 CHARLEMONT AVE	2020, 2017, 2010, 2006, 2005, 2004, 2003, 2001, 2000, 1999, 1996, 1995, 1992, 1991, 1990, 1986, 1985, 1981, 1980, 1976, 1975, 1972, 1971, 1970, 1969, 1967, 1966, 1965, 1964, 1963, 1962, 1961, 1960, 1958, 1957, 1956, 1955, 1954, 1952, 1951, 1950, 1949, 1948, 1947, 1946, 1945, 1944, 1942, 1940, 1939, 1938, 1937, 1936, 1935, 1934, 1933, 1932, 1931, 1930, 1929, 1928, 1927, 1926, 1925, 1924, 1923, 1921, 1920
1169 CHARLEMONT AVE	2020, 2017, 2014, 2006, 2005, 2004, 2003, 2001, 2000, 1999, 1996, 1995, 1992, 1991, 1990, 1986, 1985, 1981, 1980, 1976, 1975, 1972, 1971, 1970, 1969, 1967, 1966, 1965, 1964, 1963, 1962, 1961, 1960, 1958, 1957, 1956, 1955, 1954, 1952, 1951, 1950, 1949, 1948, 1947, 1946, 1945, 1944, 1942, 1940, 1939, 1938, 1937, 1936, 1935, 1934, 1933, 1932, 1931, 1930, 1929, 1928, 1927, 1926, 1925, 1924, 1923, 1921, 1920
1169 CHARLEMONT AVE	2020, 2017, 2014, 2010, 2006, 2004, 2003, 2001, 2000, 1999, 1996, 1995, 1992, 1991, 1990, 1986, 1985, 1981, 1980, 1976, 1975, 1972, 1971, 1970, 1969, 1967, 1966, 1965, 1964, 1963, 1962, 1961, 1960, 1958, 1957, 1956, 1955, 1954, 1952, 1951, 1950, 1949, 1948, 1947, 1946, 1945, 1944, 1942, 1940, 1939, 1938, 1937, 1936, 1935, 1934, 1933, 1932, 1931, 1930, 1929, 1928, 1927, 1926, 1925, 1924, 1923, 1921, 1920
1171 BARFORD AVE	2020, 2017, 2014, 2010, 2006, 2004, 2003, 2001, 2000, 1999, 1996, 1995, 1992, 1991, 1990, 1986, 1985, 1981, 1980, 1976, 1975, 1972, 1971, 1970, 1969, 1967, 1966, 1965, 1964, 1963, 1962, 1961, 1960, 1958, 1957, 1956, 1955, 1954, 1952, 1951, 1950, 1949, 1948, 1947, 1946, 1945, 1944, 1942, 1940, 1939, 1938, 1937, 1936, 1935, 1934, 1933, 1932, 1931, 1930, 1929, 1928, 1927, 1926, 1925, 1924, 1923, 1921, 1920
1171 BARFORD AVE	2020, 2017, 2010, 2006, 2005, 2004, 2003, 2001, 2000, 1999, 1996, 1995, 1992, 1991, 1990, 1986, 1985, 1981, 1980, 1976, 1975, 1972, 1971, 1970, 1969, 1967, 1966, 1965, 1964, 1963, 1962, 1961, 1960, 1958, 1957, 1956, 1955, 1954, 1952, 1951, 1950, 1949, 1948, 1947, 1946, 1945, 1944, 1942, 1940, 1939, 1938, 1937, 1936, 1935, 1934, 1933, 1932, 1931, 1930, 1929, 1928, 1927, 1926, 1925, 1924, 1923, 1921, 1920
1171 BARFORD AVE	2020, 2017, 2014, 2006, 2005, 2004, 2003, 2001, 2000, 1999, 1996, 1995, 1992, 1991, 1990, 1986, 1985, 1981, 1980, 1976, 1975, 1972, 1971, 1970, 1969, 1967, 1966, 1965, 1964, 1963, 1962, 1961, 1960, 1958, 1957, 1956, 1955, 1954, 1952, 1951, 1950, 1949, 1948, 1947, 1946, 1945, 1944, 1942, 1940, 1939, 1938, 1937, 1936, 1935, 1934, 1933, 1932, 1931, 1930, 1929, 1928, 1927, 1926, 1925, 1924, 1923, 1921, 1920
1171 BARFORD AVE	2017, 2014, 2010, 2006, 2005, 2004, 2003, 2001, 2000, 1999, 1996, 1995, 1992, 1991, 1990, 1986, 1985, 1981, 1980, 1976, 1975, 1972, 1971, 1970, 1969, 1967, 1966, 1965, 1964, 1963, 1962, 1961, 1960, 1958, 1957, 1956, 1955, 1954, 1952, 1951, 1950, 1949, 1948, 1947, 1946, 1945, 1944, 1942, 1940, 1939, 1938, 1937, 1936, 1935, 1934, 1933, 1932, 1931, 1930, 1929, 1928, 1927, 1926, 1925, 1924, 1923, 1921, 1920
1171 BARFORD AVE	2020, 2017, 2014, 2010, 2006, 2005, 2004, 2003, 2001, 2000, 1999, 1996, 1995, 1992, 1991, 1990, 1986, 1985, 1981, 1980, 1976, 1975, 1972, 1970, 1969, 1967, 1966, 1965, 1964, 1963, 1962, 1961, 1960, 1958, 1957, 1956, 1955, 1954, 1952, 1951, 1950, 1949, 1948, 1947, 1946, 1945, 1944, 1942, 1940, 1939, 1938, 1937, 1936, 1935, 1934, 1933, 1932, 1931, 1930, 1929, 1928, 1927, 1926, 1925, 1924, 1923, 1921, 1920
1171 BARFORD AVE	2020, 2017, 2014, 2010, 2006, 2005, 2004, 2003, 2001, 1999, 1996, 1995, 1992, 1991, 1990, 1986, 1985, 1981, 1980, 1976, 1975, 1972, 1971, 1970, 1969, 1967, 1966, 1965, 1964, 1963, 1962, 1961, 1960, 1958, 1957, 1956, 1955, 1954, 1952, 1951, 1950, 1949, 1948, 1947, 1946, 1945, 1944, 1942, 1940, 1939, 1938, 1937, 1936, 1935, 1934, 1933, 1932, 1931, 1930, 1929, 1928, 1927, 1926, 1925, 1924, 1923, 1921, 1920

FINDINGS

Address Researched	Address Not Identified in Research Source
1171 BARFORD AVE	2020, 2017, 2014, 2010, 2006, 2005, 2004, 2003, 2001, 2000, 1999, 1996, 1992, 1991, 1990, 1986, 1985, 1981, 1980, 1976, 1975, 1972, 1971, 1970, 1969, 1967, 1966, 1965, 1964, 1963, 1962, 1961, 1960, 1958, 1957, 1956, 1955, 1954, 1952, 1951, 1950, 1949, 1948, 1947, 1946, 1945, 1944, 1942, 1940, 1939, 1938, 1937, 1936, 1935, 1934, 1933, 1932, 1931, 1930, 1929, 1928, 1927, 1926, 1925, 1924, 1923, 1921, 1920
1171 S BARFORD AVE	2020, 2017, 2014, 2010, 2006, 2005, 2004, 2003, 2001, 2000, 1999, 1996, 1995, 1991, 1990, 1986, 1985, 1981, 1980, 1976, 1975, 1972, 1971, 1970, 1969, 1967, 1966, 1965, 1964, 1963, 1962, 1961, 1960, 1958, 1957, 1956, 1955, 1954, 1952, 1951, 1950, 1949, 1948, 1947, 1946, 1945, 1944, 1942, 1940, 1939, 1938, 1937, 1936, 1935, 1934, 1933, 1932, 1931, 1930, 1929, 1928, 1927, 1926, 1925, 1924, 1923, 1921, 1920
1174 BARFORD AVE	2020, 2017, 2014, 2010, 2006, 2005, 2004, 2003, 2001, 2000, 1999, 1996, 1992, 1991, 1990, 1986, 1985, 1981, 1980, 1976, 1975, 1972, 1971, 1970, 1969, 1967, 1966, 1965, 1964, 1963, 1962, 1961, 1960, 1958, 1957, 1956, 1955, 1954, 1952, 1951, 1950, 1949, 1948, 1947, 1946, 1945, 1944, 1942, 1940, 1939, 1938, 1937, 1936, 1935, 1934, 1933, 1932, 1931, 1930, 1929, 1928, 1927, 1926, 1925, 1924, 1923, 1921, 1920
1174 BARFORD AVE	2020, 2017, 2014, 2010, 2006, 2005, 2004, 2003, 2001, 1999, 1996, 1995, 1992, 1991, 1990, 1986, 1985, 1981, 1980, 1976, 1975, 1972, 1971, 1970, 1969, 1967, 1966, 1965, 1964, 1963, 1962, 1961, 1960, 1958, 1957, 1956, 1955, 1954, 1952, 1951, 1950, 1949, 1948, 1947, 1946, 1945, 1944, 1942, 1940, 1939, 1938, 1937, 1936, 1935, 1934, 1933, 1932, 1931, 1930, 1929, 1928, 1927, 1926, 1925, 1924, 1923, 1921, 1920
1174 BARFORD AVE	2020, 2017, 2014, 2010, 2006, 2005, 2004, 2003, 2001, 2000, 1999, 1996, 1995, 1992, 1991, 1990, 1986, 1985, 1981, 1980, 1976, 1975, 1972, 1970, 1969, 1967, 1966, 1965, 1964, 1963, 1962, 1961, 1960, 1958, 1957, 1956, 1955, 1954, 1952, 1951, 1950, 1949, 1948, 1947, 1946, 1945, 1944, 1942, 1940, 1939, 1938, 1937, 1936, 1935, 1934, 1933, 1932, 1931, 1930, 1929, 1928, 1927, 1926, 1925, 1924, 1923, 1921, 1920
1174 BARFORD AVE	2017, 2014, 2010, 2006, 2005, 2004, 2003, 2001, 2000, 1999, 1996, 1995, 1992, 1991, 1990, 1986, 1985, 1981, 1980, 1976, 1975, 1972, 1971, 1970, 1969, 1967, 1966, 1965, 1964, 1963, 1962, 1961, 1960, 1958, 1957, 1956, 1955, 1954, 1952, 1951, 1950, 1949, 1948, 1947, 1946, 1945, 1944, 1942, 1940, 1939, 1938, 1937, 1936, 1935, 1934, 1933, 1932, 1931, 1930, 1929, 1928, 1927, 1926, 1925, 1924, 1923, 1921, 1920
1174 BARFORD AVE	2020, 2017, 2014, 2006, 2005, 2004, 2003, 2001, 2000, 1999, 1996, 1995, 1992, 1991, 1990, 1986, 1985, 1981, 1980, 1976, 1975, 1972, 1971, 1970, 1969, 1967, 1966, 1965, 1964, 1963, 1962, 1961, 1960, 1958, 1957, 1956, 1955, 1954, 1952, 1951, 1950, 1949, 1948, 1947, 1946, 1945, 1944, 1942, 1940, 1939, 1938, 1937, 1936, 1935, 1934, 1933, 1932, 1931, 1930, 1929, 1928, 1927, 1926, 1925, 1924, 1923, 1921, 1920
1174 BARFORD AVE	2020, 2017, 2010, 2006, 2005, 2004, 2003, 2001, 2000, 1999, 1996, 1995, 1992, 1991, 1990, 1986, 1985, 1981, 1980, 1976, 1975, 1972, 1971, 1970, 1969, 1967, 1966, 1965, 1964, 1963, 1962, 1961, 1960, 1958, 1957, 1956, 1955, 1954, 1952, 1951, 1950, 1949, 1948, 1947, 1946, 1945, 1944, 1942, 1940, 1939, 1938, 1937, 1936, 1935, 1934, 1933, 1932, 1931, 1930, 1929, 1928, 1927, 1926, 1925, 1924, 1923, 1921, 1920
1174 BARFORD AVE	2020, 2017, 2014, 2010, 2006, 2004, 2003, 2001, 2000, 1999, 1996, 1995, 1992, 1991, 1990, 1986, 1985, 1981, 1980, 1976, 1975, 1972, 1971, 1970, 1969, 1967, 1966, 1965, 1964, 1963, 1962, 1961, 1960, 1958, 1957, 1956, 1955, 1954, 1952, 1951, 1950, 1949, 1948, 1947, 1946, 1945, 1944, 1942, 1940, 1939, 1938, 1937, 1936, 1935, 1934, 1933, 1932, 1931, 1930, 1929, 1928, 1927, 1926, 1925, 1924, 1923, 1921, 1920

FINDINGS

Address Researched	Address Not Identified in Research Source
1174 CHARLEMONT AVE	2020, 2017, 2014, 2006, 2005, 2004, 2003, 2001, 2000, 1999, 1996, 1995, 1992, 1991, 1990, 1986, 1985, 1981, 1980, 1976, 1975, 1972, 1971, 1970, 1969, 1967, 1966, 1965, 1964, 1963, 1962, 1961, 1960, 1958, 1957, 1956, 1955, 1954, 1952, 1951, 1950, 1949, 1948, 1947, 1946, 1945, 1944, 1942, 1940, 1939, 1938, 1937, 1936, 1935, 1934, 1933, 1932, 1931, 1930, 1929, 1928, 1927, 1926, 1925, 1924, 1923, 1921, 1920
1174 CHARLEMONT AVE	2020, 2017, 2014, 2010, 2006, 2004, 2003, 2001, 2000, 1999, 1996, 1995, 1992, 1991, 1990, 1986, 1985, 1981, 1980, 1976, 1975, 1972, 1971, 1970, 1969, 1967, 1966, 1965, 1964, 1963, 1962, 1961, 1960, 1958, 1957, 1956, 1955, 1954, 1952, 1951, 1950, 1949, 1948, 1947, 1946, 1945, 1944, 1942, 1940, 1939, 1938, 1937, 1936, 1935, 1934, 1933, 1932, 1931, 1930, 1929, 1928, 1927, 1926, 1925, 1924, 1923, 1921, 1920
1174 CHARLEMONT AVE	2020, 2017, 2010, 2006, 2005, 2004, 2003, 2001, 2000, 1999, 1996, 1995, 1992, 1991, 1990, 1986, 1985, 1981, 1980, 1976, 1975, 1972, 1971, 1970, 1969, 1967, 1966, 1965, 1964, 1963, 1962, 1961, 1960, 1958, 1957, 1956, 1955, 1954, 1952, 1951, 1950, 1949, 1948, 1947, 1946, 1945, 1944, 1942, 1940, 1939, 1938, 1937, 1936, 1935, 1934, 1933, 1932, 1931, 1930, 1929, 1928, 1927, 1926, 1925, 1924, 1923, 1921, 1920
1174 CHARLEMONT AVE	2017, 2014, 2010, 2006, 2005, 2004, 2003, 2001, 2000, 1999, 1996, 1995, 1992, 1991, 1990, 1986, 1985, 1981, 1980, 1976, 1975, 1972, 1971, 1970, 1969, 1967, 1966, 1965, 1964, 1963, 1962, 1961, 1960, 1958, 1957, 1956, 1955, 1954, 1952, 1951, 1950, 1949, 1948, 1947, 1946, 1945, 1944, 1942, 1940, 1939, 1938, 1937, 1936, 1935, 1934, 1933, 1932, 1931, 1930, 1929, 1928, 1927, 1926, 1925, 1924, 1923, 1921, 1920
1174 CHARLEMONT AVE	2020, 2017, 2014, 2010, 2006, 2005, 2004, 2003, 2001, 2000, 1999, 1996, 1995, 1992, 1991, 1990, 1986, 1985, 1981, 1980, 1976, 1975, 1972, 1970, 1969, 1967, 1966, 1965, 1964, 1963, 1962, 1961, 1960, 1958, 1957, 1956, 1955, 1954, 1952, 1951, 1950, 1949, 1948, 1947, 1946, 1945, 1944, 1942, 1940, 1939, 1938, 1937, 1936, 1935, 1934, 1933, 1932, 1931, 1930, 1929, 1928, 1927, 1926, 1925, 1924, 1923, 1921, 1920
1174 CHARLEMONT AVE	2020, 2017, 2014, 2010, 2006, 2005, 2004, 2003, 2001, 1999, 1996, 1995, 1992, 1991, 1990, 1986, 1985, 1981, 1980, 1976, 1975, 1972, 1971, 1970, 1969, 1967, 1966, 1965, 1964, 1963, 1962, 1961, 1960, 1958, 1957, 1956, 1955, 1954, 1952, 1951, 1950, 1949, 1948, 1947, 1946, 1945, 1944, 1942, 1940, 1939, 1938, 1937, 1936, 1935, 1934, 1933, 1932, 1931, 1930, 1929, 1928, 1927, 1926, 1925, 1924, 1923, 1921, 1920
1175 CHARLEMONT AVE	2020, 2017, 2014, 2010, 2006, 2005, 2004, 2003, 2001, 1999, 1996, 1995, 1992, 1991, 1990, 1986, 1985, 1981, 1980, 1976, 1975, 1972, 1971, 1970, 1969, 1967, 1966, 1965, 1964, 1963, 1962, 1961, 1960, 1958, 1957, 1956, 1955, 1954, 1952, 1951, 1950, 1949, 1948, 1947, 1946, 1945, 1944, 1942, 1940, 1939, 1938, 1937, 1936, 1935, 1934, 1933, 1932, 1931, 1930, 1929, 1928, 1927, 1926, 1925, 1924, 1923, 1921, 1920
1175 CHARLEMONT AVE	2020, 2017, 2014, 2010, 2006, 2005, 2004, 2003, 2001, 2000, 1999, 1996, 1992, 1991, 1990, 1986, 1985, 1981, 1980, 1976, 1975, 1972, 1971, 1970, 1969, 1967, 1966, 1965, 1964, 1963, 1962, 1961, 1960, 1958, 1957, 1956, 1955, 1954, 1952, 1951, 1950, 1949, 1948, 1947, 1946, 1945, 1944, 1942, 1940, 1939, 1938, 1937, 1936, 1935, 1934, 1933, 1932, 1931, 1930, 1929, 1928, 1927, 1926, 1925, 1924, 1923, 1921, 1920
1175 CHARLEMONT AVE	2020, 2017, 2014, 2010, 2006, 2005, 2004, 2003, 2001, 2000, 1999, 1996, 1995, 1992, 1991, 1990, 1986, 1985, 1981, 1980, 1976, 1975, 1972, 1970, 1969, 1967, 1966, 1965, 1964, 1963, 1962, 1961, 1960, 1958, 1957, 1956, 1955, 1954, 1952, 1951, 1950, 1949, 1948, 1947, 1946, 1945, 1944, 1942, 1940, 1939, 1938, 1937, 1936, 1935, 1934, 1933, 1932, 1931, 1930, 1929, 1928, 1927, 1926, 1925, 1924, 1923, 1921, 1920

FINDINGS

Address Researched	Address Not Identified in Research Source
1175 CHARLEMONT AVE	2017, 2014, 2010, 2006, 2005, 2004, 2003, 2001, 2000, 1999, 1996, 1995, 1992, 1991, 1990, 1986, 1985, 1981, 1980, 1976, 1975, 1972, 1971, 1970, 1969, 1967, 1966, 1965, 1964, 1963, 1962, 1961, 1960, 1958, 1957, 1956, 1955, 1954, 1952, 1951, 1950, 1949, 1948, 1947, 1946, 1945, 1944, 1942, 1940, 1939, 1938, 1937, 1936, 1935, 1934, 1933, 1932, 1931, 1930, 1929, 1928, 1927, 1926, 1925, 1924, 1923, 1921, 1920
1175 CHARLEMONT AVE	2020, 2017, 2010, 2006, 2005, 2004, 2003, 2001, 2000, 1999, 1996, 1995, 1992, 1991, 1990, 1986, 1985, 1981, 1980, 1976, 1975, 1972, 1971, 1970, 1969, 1967, 1966, 1965, 1964, 1963, 1962, 1961, 1960, 1958, 1957, 1956, 1955, 1954, 1952, 1951, 1950, 1949, 1948, 1947, 1946, 1945, 1944, 1942, 1940, 1939, 1938, 1937, 1936, 1935, 1934, 1933, 1932, 1931, 1930, 1929, 1928, 1927, 1926, 1925, 1924, 1923, 1921, 1920
1175 CHARLEMONT AVE	2020, 2017, 2014, 2010, 2006, 2004, 2003, 2001, 2000, 1999, 1996, 1995, 1992, 1991, 1990, 1986, 1985, 1981, 1980, 1976, 1975, 1972, 1971, 1970, 1969, 1967, 1966, 1965, 1964, 1963, 1962, 1961, 1960, 1958, 1957, 1956, 1955, 1954, 1952, 1951, 1950, 1949, 1948, 1947, 1946, 1945, 1944, 1942, 1940, 1939, 1938, 1937, 1936, 1935, 1934, 1933, 1932, 1931, 1930, 1929, 1928, 1927, 1926, 1925, 1924, 1923, 1921, 1920
1175 CHARLEMONT AVE	2020, 2017, 2014, 2006, 2005, 2004, 2003, 2001, 2000, 1999, 1996, 1995, 1992, 1991, 1990, 1986, 1985, 1981, 1980, 1976, 1975, 1972, 1971, 1970, 1969, 1967, 1966, 1965, 1964, 1963, 1962, 1961, 1960, 1958, 1957, 1956, 1955, 1954, 1952, 1951, 1950, 1949, 1948, 1947, 1946, 1945, 1944, 1942, 1940, 1939, 1938, 1937, 1936, 1935, 1934, 1933, 1932, 1931, 1930, 1929, 1928, 1927, 1926, 1925, 1924, 1923, 1921, 1920
1175 S CHARLEMONT AVE	2020, 2017, 2014, 2010, 2006, 2005, 2004, 2003, 2001, 2000, 1999, 1996, 1995, 1991, 1990, 1986, 1985, 1981, 1980, 1976, 1975, 1972, 1971, 1970, 1969, 1967, 1966, 1965, 1964, 1963, 1962, 1961, 1960, 1958, 1957, 1956, 1955, 1954, 1952, 1951, 1950, 1949, 1948, 1947, 1946, 1945, 1944, 1942, 1940, 1939, 1938, 1937, 1936, 1935, 1934, 1933, 1932, 1931, 1930, 1929, 1928, 1927, 1926, 1925, 1924, 1923, 1921, 1920
1188 GLEN ARBOR AVE	2020, 2017, 2014, 2010, 2006, 2005, 2004, 2003, 2001, 2000, 1999, 1996, 1995, 1992, 1991, 1986, 1985, 1981, 1980, 1976, 1975, 1972, 1971, 1970, 1969, 1967, 1966, 1965, 1964, 1963, 1962, 1961, 1960, 1958, 1957, 1956, 1955, 1954, 1952, 1951, 1950, 1949, 1948, 1947, 1946, 1945, 1944, 1942, 1940, 1939, 1938, 1937, 1936, 1935, 1934, 1933, 1932, 1931, 1930, 1929, 1928, 1927, 1926, 1925, 1924, 1923, 1921, 1920
1189 HINNEN AVE	2020, 2017, 2014, 2010, 2006, 2005, 2004, 2003, 2001, 2000, 1999, 1996, 1992, 1991, 1990, 1986, 1985, 1981, 1980, 1976, 1975, 1972, 1971, 1970, 1969, 1967, 1966, 1965, 1964, 1963, 1962, 1961, 1960, 1958, 1957, 1956, 1955, 1954, 1952, 1951, 1950, 1949, 1948, 1947, 1946, 1945, 1944, 1942, 1940, 1939, 1938, 1937, 1936, 1935, 1934, 1933, 1932, 1931, 1930, 1929, 1928, 1927, 1926, 1925, 1924, 1923, 1921, 1920
1202 BARFORD AVE	2020, 2017, 2014, 2010, 2006, 2005, 2004, 2003, 2001, 1999, 1996, 1995, 1992, 1991, 1990, 1986, 1985, 1981, 1980, 1976, 1975, 1972, 1971, 1970, 1969, 1967, 1966, 1965, 1964, 1963, 1962, 1961, 1960, 1958, 1957, 1956, 1955, 1954, 1952, 1951, 1950, 1949, 1948, 1947, 1946, 1945, 1944, 1942, 1940, 1939, 1938, 1937, 1936, 1935, 1934, 1933, 1932, 1931, 1930, 1929, 1928, 1927, 1926, 1925, 1924, 1923, 1921, 1920
1202 BARFORD AVE	2020, 2017, 2014, 2010, 2006, 2005, 2004, 2003, 2001, 2000, 1999, 1996, 1992, 1991, 1990, 1986, 1985, 1981, 1980, 1976, 1975, 1972, 1971, 1970, 1969, 1967, 1966, 1965, 1964, 1963, 1962, 1961, 1960, 1958, 1957, 1956, 1955, 1954, 1952, 1951, 1950, 1949, 1948, 1947, 1946, 1945, 1944, 1942, 1940, 1939, 1938, 1937, 1936, 1935, 1934, 1933, 1932, 1931, 1930, 1929, 1928, 1927, 1926, 1925, 1924, 1923, 1921, 1920

FINDINGS

Address Researched	Address Not Identified in Research Source
1202 BARFORD AVE	2020, 2017, 2014, 2010, 2006, 2005, 2004, 2003, 2001, 2000, 1999, 1996, 1995, 1992, 1991, 1990, 1986, 1985, 1981, 1980, 1976, 1975, 1972, 1971, 1970, 1969, 1967, 1965, 1964, 1963, 1962, 1961, 1960, 1958, 1957, 1956, 1955, 1954, 1952, 1951, 1950, 1949, 1948, 1947, 1946, 1945, 1944, 1942, 1940, 1939, 1938, 1937, 1936, 1935, 1934, 1933, 1932, 1931, 1930, 1929, 1928, 1927, 1926, 1925, 1924, 1923, 1921, 1920
1202 BARFORD AVE	2020, 2017, 2014, 2010, 2006, 2005, 2004, 2003, 2001, 2000, 1999, 1996, 1995, 1992, 1991, 1990, 1986, 1985, 1981, 1980, 1976, 1975, 1972, 1970, 1969, 1967, 1966, 1965, 1964, 1963, 1962, 1961, 1960, 1958, 1957, 1956, 1955, 1954, 1952, 1951, 1950, 1949, 1948, 1947, 1946, 1945, 1944, 1942, 1940, 1939, 1938, 1937, 1936, 1935, 1934, 1933, 1932, 1931, 1930, 1929, 1928, 1927, 1926, 1925, 1924, 1923, 1921, 1920
1202 BARFORD AVE	2020, 2017, 2014, 2010, 2006, 2004, 2003, 2001, 2000, 1999, 1996, 1995, 1992, 1991, 1990, 1986, 1985, 1981, 1980, 1976, 1975, 1972, 1971, 1970, 1969, 1967, 1966, 1965, 1964, 1963, 1962, 1961, 1960, 1958, 1957, 1956, 1955, 1954, 1952, 1951, 1950, 1949, 1948, 1947, 1946, 1945, 1944, 1942, 1940, 1939, 1938, 1937, 1936, 1935, 1934, 1933, 1932, 1931, 1930, 1929, 1928, 1927, 1926, 1925, 1924, 1923, 1921, 1920
1202 BARFORD AVE	2020, 2017, 2010, 2006, 2005, 2004, 2003, 2001, 2000, 1999, 1996, 1995, 1992, 1991, 1990, 1986, 1985, 1981, 1980, 1976, 1975, 1972, 1971, 1970, 1969, 1967, 1966, 1965, 1964, 1963, 1962, 1961, 1960, 1958, 1957, 1956, 1955, 1954, 1952, 1951, 1950, 1949, 1948, 1947, 1946, 1945, 1944, 1942, 1940, 1939, 1938, 1937, 1936, 1935, 1934, 1933, 1932, 1931, 1930, 1929, 1928, 1927, 1926, 1925, 1924, 1923, 1921, 1920
1202 BARFORD AVE	2020, 2017, 2014, 2006, 2005, 2004, 2003, 2001, 2000, 1999, 1996, 1995, 1992, 1991, 1990, 1986, 1985, 1981, 1980, 1976, 1975, 1972, 1971, 1970, 1969, 1967, 1966, 1965, 1964, 1963, 1962, 1961, 1960, 1958, 1957, 1956, 1955, 1954, 1952, 1951, 1950, 1949, 1948, 1947, 1946, 1945, 1944, 1942, 1940, 1939, 1938, 1937, 1936, 1935, 1934, 1933, 1932, 1931, 1930, 1929, 1928, 1927, 1926, 1925, 1924, 1923, 1921, 1920
1202 S BARFORD AVE	2020, 2017, 2014, 2010, 2006, 2005, 2004, 2003, 2001, 2000, 1999, 1996, 1995, 1991, 1990, 1986, 1985, 1981, 1980, 1976, 1975, 1972, 1971, 1970, 1969, 1967, 1966, 1965, 1964, 1963, 1962, 1961, 1960, 1958, 1957, 1956, 1955, 1954, 1952, 1951, 1950, 1949, 1948, 1947, 1946, 1945, 1944, 1942, 1940, 1939, 1938, 1937, 1936, 1935, 1934, 1933, 1932, 1931, 1930, 1929, 1928, 1927, 1926, 1925, 1924, 1923, 1921, 1920
1203 HINNEN AVE	2020, 2017, 2014, 2010, 2006, 2005, 2004, 2003, 2001, 2000, 1999, 1996, 1992, 1991, 1990, 1986, 1985, 1981, 1980, 1976, 1975, 1972, 1971, 1970, 1969, 1967, 1966, 1965, 1964, 1963, 1962, 1961, 1960, 1958, 1957, 1956, 1955, 1954, 1952, 1951, 1950, 1949, 1948, 1947, 1946, 1945, 1944, 1942, 1940, 1939, 1938, 1937, 1936, 1935, 1934, 1933, 1932, 1931, 1930, 1929, 1928, 1927, 1926, 1925, 1924, 1923, 1921, 1920
1203 HINNEN AVE	2020, 2017, 2014, 2010, 2006, 2005, 2004, 2003, 2001, 1999, 1996, 1995, 1992, 1991, 1990, 1986, 1985, 1981, 1980, 1976, 1975, 1972, 1971, 1970, 1969, 1967, 1966, 1965, 1964, 1963, 1962, 1961, 1960, 1958, 1957, 1956, 1955, 1954, 1952, 1951, 1950, 1949, 1948, 1947, 1946, 1945, 1944, 1942, 1940, 1939, 1938, 1937, 1936, 1935, 1934, 1933, 1932, 1931, 1930, 1929, 1928, 1927, 1926, 1925, 1924, 1923, 1921, 1920
1203 HINNEN AVE	2020, 2017, 2014, 2010, 2006, 2005, 2004, 2001, 2000, 1999, 1996, 1995, 1992, 1991, 1990, 1986, 1985, 1981, 1980, 1976, 1975, 1972, 1971, 1970, 1969, 1967, 1966, 1965, 1964, 1963, 1962, 1961, 1960, 1958, 1957, 1956, 1955, 1954, 1952, 1951, 1950, 1949, 1948, 1947, 1946, 1945, 1944, 1942, 1940, 1939, 1938, 1937, 1936, 1935, 1934, 1933, 1932, 1931, 1930, 1929, 1928, 1927, 1926, 1925, 1924, 1923, 1921, 1920

FINDINGS

Address Researched	Address Not Identified in Research Source
1203 HINNEN AVE	2020, 2017, 2014, 2010, 2006, 2005, 2004, 2003, 2001, 2000, 1999, 1996, 1995, 1992, 1991, 1990, 1986, 1985, 1981, 1980, 1976, 1975, 1972, 1970, 1969, 1967, 1966, 1965, 1964, 1963, 1962, 1961, 1960, 1958, 1957, 1956, 1955, 1954, 1952, 1951, 1950, 1949, 1948, 1947, 1946, 1945, 1944, 1942, 1940, 1939, 1938, 1937, 1936, 1935, 1934, 1933, 1932, 1931, 1930, 1929, 1928, 1927, 1926, 1925, 1924, 1923, 1921, 1920
1203 HINNEN AVE	2020, 2017, 2010, 2006, 2005, 2004, 2003, 2001, 2000, 1999, 1996, 1995, 1992, 1991, 1990, 1986, 1985, 1981, 1980, 1976, 1975, 1972, 1971, 1970, 1969, 1967, 1966, 1965, 1964, 1963, 1962, 1961, 1960, 1958, 1957, 1956, 1955, 1954, 1952, 1951, 1950, 1949, 1948, 1947, 1946, 1945, 1944, 1942, 1940, 1939, 1938, 1937, 1936, 1935, 1934, 1933, 1932, 1931, 1930, 1929, 1928, 1927, 1926, 1925, 1924, 1923, 1921, 1920
1203 HINNEN AVE	2017, 2014, 2010, 2006, 2005, 2004, 2003, 2001, 2000, 1999, 1996, 1995, 1992, 1991, 1990, 1986, 1985, 1981, 1980, 1976, 1975, 1972, 1971, 1970, 1969, 1967, 1966, 1965, 1964, 1963, 1962, 1961, 1960, 1958, 1957, 1956, 1955, 1954, 1952, 1951, 1950, 1949, 1948, 1947, 1946, 1945, 1944, 1942, 1940, 1939, 1938, 1937, 1936, 1935, 1934, 1933, 1932, 1931, 1930, 1929, 1928, 1927, 1926, 1925, 1924, 1923, 1921, 1920
1203 HINNEN AVE	2020, 2017, 2014, 2006, 2005, 2004, 2003, 2001, 2000, 1999, 1996, 1995, 1992, 1991, 1990, 1986, 1985, 1981, 1980, 1976, 1975, 1972, 1971, 1970, 1969, 1967, 1966, 1965, 1964, 1963, 1962, 1961, 1960, 1958, 1957, 1956, 1955, 1954, 1952, 1951, 1950, 1949, 1948, 1947, 1946, 1945, 1944, 1942, 1940, 1939, 1938, 1937, 1936, 1935, 1934, 1933, 1932, 1931, 1930, 1929, 1928, 1927, 1926, 1925, 1924, 1923, 1921, 1920
1203 HINNEN AVE	2020, 2017, 2014, 2010, 2006, 2004, 2003, 2001, 2000, 1999, 1996, 1995, 1992, 1991, 1990, 1986, 1985, 1981, 1980, 1976, 1975, 1972, 1971, 1970, 1969, 1967, 1966, 1965, 1964, 1963, 1962, 1961, 1960, 1958, 1957, 1956, 1955, 1954, 1952, 1951, 1950, 1949, 1948, 1947, 1946, 1945, 1944, 1942, 1940, 1939, 1938, 1937, 1936, 1935, 1934, 1933, 1932, 1931, 1930, 1929, 1928, 1927, 1926, 1925, 1924, 1923, 1921, 1920
1203 S HINNEN AVE	2020, 2017, 2014, 2010, 2006, 2005, 2004, 2003, 2001, 2000, 1999, 1996, 1995, 1991, 1990, 1986, 1985, 1981, 1980, 1976, 1975, 1972, 1971, 1970, 1969, 1967, 1966, 1965, 1964, 1963, 1962, 1961, 1960, 1958, 1957, 1956, 1955, 1954, 1952, 1951, 1950, 1949, 1948, 1947, 1946, 1945, 1944, 1942, 1940, 1939, 1938, 1937, 1936, 1935, 1934, 1933, 1932, 1931, 1930, 1929, 1928, 1927, 1926, 1925, 1924, 1923, 1921, 1920
1205 CHARLEMONT AVE	2020, 2017, 2014, 2010, 2006, 2005, 2004, 2003, 2001, 2000, 1999, 1996, 1995, 1992, 1991, 1990, 1986, 1985, 1981, 1980, 1976, 1975, 1972, 1970, 1969, 1967, 1966, 1965, 1964, 1963, 1962, 1961, 1960, 1958, 1957, 1956, 1955, 1954, 1952, 1951, 1950, 1949, 1948, 1947, 1946, 1945, 1944, 1942, 1940, 1939, 1938, 1937, 1936, 1935, 1934, 1933, 1932, 1931, 1930, 1929, 1928, 1927, 1926, 1925, 1924, 1923, 1921, 1920
1205 CHARLEMONT AVE	2020, 2017, 2014, 2010, 2006, 2005, 2004, 2003, 2001, 2000, 1999, 1996, 1995, 1992, 1991, 1990, 1986, 1985, 1981, 1980, 1976, 1975, 1972, 1971, 1970, 1969, 1967, 1965, 1964, 1963, 1962, 1961, 1960, 1958, 1957, 1956, 1955, 1954, 1952, 1951, 1950, 1949, 1948, 1947, 1946, 1945, 1944, 1942, 1940, 1939, 1938, 1937, 1936, 1935, 1934, 1933, 1932, 1931, 1930, 1929, 1928, 1927, 1926, 1925, 1924, 1923, 1921, 1920
1205 CHARLEMONT AVE	2020, 2017, 2014, 2010, 2006, 2005, 2004, 2003, 2001, 1999, 1996, 1995, 1992, 1991, 1990, 1986, 1985, 1981, 1980, 1976, 1975, 1972, 1971, 1970, 1969, 1967, 1966, 1965, 1964, 1963, 1962, 1961, 1960, 1958, 1957, 1956, 1955, 1954, 1952, 1951, 1950, 1949, 1948, 1947, 1946, 1945, 1944, 1942, 1940, 1939, 1938, 1937, 1936, 1935, 1934, 1933, 1932, 1931, 1930, 1929, 1928, 1927, 1926, 1925, 1924, 1923, 1921, 1920

FINDINGS

Address Researched	Address Not Identified in Research Source
1205 CHARLEMONT AVE	2020, 2017, 2014, 2010, 2006, 2005, 2004, 2003, 2001, 2000, 1999, 1996, 1992, 1991, 1990, 1986, 1985, 1981, 1980, 1976, 1975, 1972, 1971, 1970, 1969, 1967, 1966, 1965, 1964, 1963, 1962, 1961, 1960, 1958, 1957, 1956, 1955, 1954, 1952, 1951, 1950, 1949, 1948, 1947, 1946, 1945, 1944, 1942, 1940, 1939, 1938, 1937, 1936, 1935, 1934, 1933, 1932, 1931, 1930, 1929, 1928, 1927, 1926, 1925, 1924, 1923, 1921, 1920
1205 CHARLEMONT AVE	2020, 2017, 2014, 2010, 2006, 2004, 2003, 2001, 2000, 1999, 1996, 1995, 1992, 1991, 1990, 1986, 1985, 1981, 1980, 1976, 1975, 1972, 1971, 1970, 1969, 1967, 1966, 1965, 1964, 1963, 1962, 1961, 1960, 1958, 1957, 1956, 1955, 1954, 1952, 1951, 1950, 1949, 1948, 1947, 1946, 1945, 1944, 1942, 1940, 1939, 1938, 1937, 1936, 1935, 1934, 1933, 1932, 1931, 1930, 1929, 1928, 1927, 1926, 1925, 1924, 1923, 1921, 1920
1205 CHARLEMONT AVE	2020, 2017, 2014, 2006, 2005, 2004, 2003, 2001, 2000, 1999, 1996, 1995, 1992, 1991, 1990, 1986, 1985, 1981, 1980, 1976, 1975, 1972, 1971, 1970, 1969, 1967, 1966, 1965, 1964, 1963, 1962, 1961, 1960, 1958, 1957, 1956, 1955, 1954, 1952, 1951, 1950, 1949, 1948, 1947, 1946, 1945, 1944, 1942, 1940, 1939, 1938, 1937, 1936, 1935, 1934, 1933, 1932, 1931, 1930, 1929, 1928, 1927, 1926, 1925, 1924, 1923, 1921, 1920
1205 CHARLEMONT AVE	2017, 2014, 2010, 2006, 2005, 2004, 2003, 2001, 2000, 1999, 1996, 1995, 1992, 1991, 1990, 1986, 1985, 1981, 1980, 1976, 1975, 1972, 1971, 1970, 1969, 1967, 1966, 1965, 1964, 1963, 1962, 1961, 1960, 1958, 1957, 1956, 1955, 1954, 1952, 1951, 1950, 1949, 1948, 1947, 1946, 1945, 1944, 1942, 1940, 1939, 1938, 1937, 1936, 1935, 1934, 1933, 1932, 1931, 1930, 1929, 1928, 1927, 1926, 1925, 1924, 1923, 1921, 1920
1205 CHARLEMONT AVE	2020, 2017, 2010, 2006, 2005, 2004, 2003, 2001, 2000, 1999, 1996, 1995, 1992, 1991, 1990, 1986, 1985, 1981, 1980, 1976, 1975, 1972, 1971, 1970, 1969, 1967, 1966, 1965, 1964, 1963, 1962, 1961, 1960, 1958, 1957, 1956, 1955, 1954, 1952, 1951, 1950, 1949, 1948, 1947, 1946, 1945, 1944, 1942, 1940, 1939, 1938, 1937, 1936, 1935, 1934, 1933, 1932, 1931, 1930, 1929, 1928, 1927, 1926, 1925, 1924, 1923, 1921, 1920
1206 BARFORD AVE	2020, 2017, 2010, 2006, 2005, 2004, 2003, 2001, 2000, 1999, 1996, 1995, 1992, 1991, 1990, 1986, 1985, 1981, 1980, 1976, 1975, 1972, 1971, 1970, 1969, 1967, 1966, 1965, 1964, 1963, 1962, 1961, 1960, 1958, 1957, 1956, 1955, 1954, 1952, 1951, 1950, 1949, 1948, 1947, 1946, 1945, 1944, 1942, 1940, 1939, 1938, 1937, 1936, 1935, 1934, 1933, 1932, 1931, 1930, 1929, 1928, 1927, 1926, 1925, 1924, 1923, 1921, 1920
1206 BARFORD AVE	2020, 2017, 2014, 2006, 2005, 2004, 2003, 2001, 2000, 1999, 1996, 1995, 1992, 1991, 1990, 1986, 1985, 1981, 1980, 1976, 1975, 1972, 1971, 1970, 1969, 1967, 1966, 1965, 1964, 1963, 1962, 1961, 1960, 1958, 1957, 1956, 1955, 1954, 1952, 1951, 1950, 1949, 1948, 1947, 1946, 1945, 1944, 1942, 1940, 1939, 1938, 1937, 1936, 1935, 1934, 1933, 1932, 1931, 1930, 1929, 1928, 1927, 1926, 1925, 1924, 1923, 1921, 1920
1206 BARFORD AVE	2017, 2014, 2010, 2006, 2005, 2004, 2003, 2001, 2000, 1999, 1996, 1995, 1992, 1991, 1990, 1986, 1985, 1981, 1980, 1976, 1975, 1972, 1971, 1970, 1969, 1967, 1966, 1965, 1964, 1963, 1962, 1961, 1960, 1958, 1957, 1956, 1955, 1954, 1952, 1951, 1950, 1949, 1948, 1947, 1946, 1945, 1944, 1942, 1940, 1939, 1938, 1937, 1936, 1935, 1934, 1933, 1932, 1931, 1930, 1929, 1928, 1927, 1926, 1925, 1924, 1923, 1921, 1920
1206 BARFORD AVE	2020, 2017, 2014, 2010, 2006, 2004, 2003, 2001, 2000, 1999, 1996, 1995, 1992, 1991, 1990, 1986, 1985, 1981, 1980, 1976, 1975, 1972, 1971, 1970, 1969, 1967, 1966, 1965, 1964, 1963, 1962, 1961, 1960, 1958, 1957, 1956, 1955, 1954, 1952, 1951, 1950, 1949, 1948, 1947, 1946, 1945, 1944, 1942, 1940, 1939, 1938, 1937, 1936, 1935, 1934, 1933, 1932, 1931, 1930, 1929, 1928, 1927, 1926, 1925, 1924, 1923, 1921, 1920

FINDINGS

Address Researched	Address Not Identified in Research Source
1206 BARFORD AVE	2020, 2017, 2014, 2010, 2006, 2005, 2004, 2003, 2001, 1999, 1996, 1995, 1992, 1991, 1990, 1986, 1985, 1981, 1980, 1976, 1975, 1972, 1971, 1970, 1969, 1967, 1966, 1965, 1964, 1963, 1962, 1961, 1960, 1958, 1957, 1956, 1955, 1954, 1952, 1951, 1950, 1949, 1948, 1947, 1946, 1945, 1944, 1942, 1940, 1939, 1938, 1937, 1936, 1935, 1934, 1933, 1932, 1931, 1930, 1929, 1928, 1927, 1926, 1925, 1924, 1923, 1921, 1920
1206 BARFORD AVE	2020, 2017, 2014, 2010, 2006, 2005, 2004, 2003, 2001, 2000, 1999, 1996, 1992, 1991, 1990, 1986, 1985, 1981, 1980, 1976, 1975, 1972, 1971, 1970, 1969, 1967, 1966, 1965, 1964, 1963, 1962, 1961, 1960, 1958, 1957, 1956, 1955, 1954, 1952, 1951, 1950, 1949, 1948, 1947, 1946, 1945, 1944, 1942, 1940, 1939, 1938, 1937, 1936, 1935, 1934, 1933, 1932, 1931, 1930, 1929, 1928, 1927, 1926, 1925, 1924, 1923, 1921, 1920
1206 BARFORD AVE	2020, 2017, 2014, 2010, 2006, 2005, 2004, 2003, 2001, 2000, 1999, 1996, 1995, 1992, 1991, 1990, 1986, 1985, 1981, 1980, 1976, 1975, 1972, 1971, 1970, 1969, 1967, 1965, 1964, 1963, 1962, 1961, 1960, 1958, 1957, 1956, 1955, 1954, 1952, 1951, 1950, 1949, 1948, 1947, 1946, 1945, 1944, 1942, 1940, 1939, 1938, 1937, 1936, 1935, 1934, 1933, 1932, 1931, 1930, 1929, 1928, 1927, 1926, 1925, 1924, 1923, 1921, 1920
1206 BARFORD AVE	2020, 2017, 2014, 2010, 2006, 2005, 2004, 2003, 2001, 2000, 1999, 1996, 1995, 1992, 1991, 1990, 1986, 1985, 1981, 1980, 1976, 1975, 1972, 1970, 1969, 1967, 1966, 1965, 1964, 1963, 1962, 1961, 1960, 1958, 1957, 1956, 1955, 1954, 1952, 1951, 1950, 1949, 1948, 1947, 1946, 1945, 1944, 1942, 1940, 1939, 1938, 1937, 1936, 1935, 1934, 1933, 1932, 1931, 1930, 1929, 1928, 1927, 1926, 1925, 1924, 1923, 1921, 1920
1206 GLENELDER AVE	2020, 2017, 2014, 2010, 2006, 2005, 2004, 2003, 2001, 1999, 1996, 1995, 1992, 1991, 1990, 1986, 1985, 1981, 1980, 1976, 1975, 1972, 1971, 1970, 1969, 1967, 1966, 1965, 1964, 1963, 1962, 1961, 1960, 1958, 1957, 1956, 1955, 1954, 1952, 1951, 1950, 1949, 1948, 1947, 1946, 1945, 1944, 1942, 1940, 1939, 1938, 1937, 1936, 1935, 1934, 1933, 1932, 1931, 1930, 1929, 1928, 1927, 1926, 1925, 1924, 1923, 1921, 1920
1206 GLENELDER AVE	2020, 2017, 2014, 2010, 2006, 2005, 2004, 2003, 2001, 2000, 1999, 1996, 1995, 1992, 1991, 1990, 1986, 1985, 1981, 1980, 1976, 1975, 1972, 1970, 1969, 1967, 1966, 1965, 1964, 1963, 1962, 1961, 1960, 1958, 1957, 1956, 1955, 1954, 1952, 1951, 1950, 1949, 1948, 1947, 1946, 1945, 1944, 1942, 1940, 1939, 1938, 1937, 1936, 1935, 1934, 1933, 1932, 1931, 1930, 1929, 1928, 1927, 1926, 1925, 1924, 1923, 1921, 1920
1206 GLENELDER AVE	2020, 2017, 2014, 2010, 2006, 2004, 2003, 2001, 2000, 1999, 1996, 1995, 1992, 1991, 1990, 1986, 1985, 1981, 1980, 1976, 1975, 1972, 1971, 1970, 1969, 1967, 1966, 1965, 1964, 1963, 1962, 1961, 1960, 1958, 1957, 1956, 1955, 1954, 1952, 1951, 1950, 1949, 1948, 1947, 1946, 1945, 1944, 1942, 1940, 1939, 1938, 1937, 1936, 1935, 1934, 1933, 1932, 1931, 1930, 1929, 1928, 1927, 1926, 1925, 1924, 1923, 1921, 1920
1206 GLENELDER AVE	2020, 2017, 2014, 2006, 2005, 2004, 2003, 2001, 2000, 1999, 1996, 1995, 1992, 1991, 1990, 1986, 1985, 1981, 1980, 1976, 1975, 1972, 1971, 1970, 1969, 1967, 1966, 1965, 1964, 1963, 1962, 1961, 1960, 1958, 1957, 1956, 1955, 1954, 1952, 1951, 1950, 1949, 1948, 1947, 1946, 1945, 1944, 1942, 1940, 1939, 1938, 1937, 1936, 1935, 1934, 1933, 1932, 1931, 1930, 1929, 1928, 1927, 1926, 1925, 1924, 1923, 1921, 1920
1206 GLENELDER AVE	2020, 2017, 2010, 2006, 2005, 2004, 2003, 2001, 2000, 1999, 1996, 1995, 1992, 1991, 1990, 1986, 1985, 1981, 1980, 1976, 1975, 1972, 1971, 1970, 1969, 1967, 1966, 1965, 1964, 1963, 1962, 1961, 1960, 1958, 1957, 1956, 1955, 1954, 1952, 1951, 1950, 1949, 1948, 1947, 1946, 1945, 1944, 1942, 1940, 1939, 1938, 1937, 1936, 1935, 1934, 1933, 1932, 1931, 1930, 1929, 1928, 1927, 1926, 1925, 1924, 1923, 1921, 1920

FINDINGS

Address Researched	Address Not Identified in Research Source
1206 GLENELDER AVE	2017, 2014, 2010, 2006, 2005, 2004, 2003, 2001, 2000, 1999, 1996, 1995, 1992, 1991, 1990, 1986, 1985, 1981, 1980, 1976, 1975, 1972, 1971, 1970, 1969, 1967, 1966, 1965, 1964, 1963, 1962, 1961, 1960, 1958, 1957, 1956, 1955, 1954, 1952, 1951, 1950, 1949, 1948, 1947, 1946, 1945, 1944, 1942, 1940, 1939, 1938, 1937, 1936, 1935, 1934, 1933, 1932, 1931, 1930, 1929, 1928, 1927, 1926, 1925, 1924, 1923, 1921, 1920
1206 S BARFORD AVE	2020, 2017, 2014, 2010, 2006, 2005, 2004, 2003, 2001, 2000, 1999, 1996, 1995, 1991, 1990, 1986, 1985, 1981, 1980, 1976, 1975, 1972, 1971, 1970, 1969, 1967, 1966, 1965, 1964, 1963, 1962, 1961, 1960, 1958, 1957, 1956, 1955, 1954, 1952, 1951, 1950, 1949, 1948, 1947, 1946, 1945, 1944, 1942, 1940, 1939, 1938, 1937, 1936, 1935, 1934, 1933, 1932, 1931, 1930, 1929, 1928, 1927, 1926, 1925, 1924, 1923, 1921, 1920
1209 HINNEN AVE	2020, 2017, 2014, 2010, 2006, 2005, 2004, 2003, 2001, 2000, 1999, 1996, 1992, 1991, 1990, 1986, 1985, 1981, 1980, 1976, 1975, 1972, 1971, 1970, 1969, 1967, 1966, 1965, 1964, 1963, 1962, 1961, 1960, 1958, 1957, 1956, 1955, 1954, 1952, 1951, 1950, 1949, 1948, 1947, 1946, 1945, 1944, 1942, 1940, 1939, 1938, 1937, 1936, 1935, 1934, 1933, 1932, 1931, 1930, 1929, 1928, 1927, 1926, 1925, 1924, 1923, 1921, 1920
1209 HINNEN AVE	2020, 2017, 2014, 2010, 2006, 2005, 2004, 2003, 2001, 1999, 1996, 1995, 1992, 1991, 1990, 1986, 1985, 1981, 1980, 1976, 1975, 1972, 1971, 1970, 1969, 1967, 1966, 1965, 1964, 1963, 1962, 1961, 1960, 1958, 1957, 1956, 1955, 1954, 1952, 1951, 1950, 1949, 1948, 1947, 1946, 1945, 1944, 1942, 1940, 1939, 1938, 1937, 1936, 1935, 1934, 1933, 1932, 1931, 1930, 1929, 1928, 1927, 1926, 1925, 1924, 1923, 1921, 1920
1209 HINNEN AVE	2020, 2017, 2014, 2010, 2006, 2005, 2004, 2001, 2000, 1999, 1996, 1995, 1992, 1991, 1990, 1986, 1985, 1981, 1980, 1976, 1975, 1972, 1971, 1970, 1969, 1967, 1966, 1965, 1964, 1963, 1962, 1961, 1960, 1958, 1957, 1956, 1955, 1954, 1952, 1951, 1950, 1949, 1948, 1947, 1946, 1945, 1944, 1942, 1940, 1939, 1938, 1937, 1936, 1935, 1934, 1933, 1932, 1931, 1930, 1929, 1928, 1927, 1926, 1925, 1924, 1923, 1921, 1920
1209 HINNEN AVE	2020, 2017, 2014, 2010, 2006, 2005, 2004, 2003, 2001, 2000, 1999, 1996, 1995, 1992, 1991, 1990, 1986, 1985, 1981, 1980, 1976, 1975, 1972, 1970, 1969, 1967, 1966, 1965, 1964, 1963, 1962, 1961, 1960, 1958, 1957, 1956, 1955, 1954, 1952, 1951, 1950, 1949, 1948, 1947, 1946, 1945, 1944, 1942, 1940, 1939, 1938, 1937, 1936, 1935, 1934, 1933, 1932, 1931, 1930, 1929, 1928, 1927, 1926, 1925, 1924, 1923, 1921, 1920
1209 HINNEN AVE	2017, 2014, 2010, 2006, 2005, 2004, 2003, 2001, 2000, 1999, 1996, 1995, 1992, 1991, 1990, 1986, 1985, 1981, 1980, 1976, 1975, 1972, 1971, 1970, 1969, 1967, 1966, 1965, 1964, 1963, 1962, 1961, 1960, 1958, 1957, 1956, 1955, 1954, 1952, 1951, 1950, 1949, 1948, 1947, 1946, 1945, 1944, 1942, 1940, 1939, 1938, 1937, 1936, 1935, 1934, 1933, 1932, 1931, 1930, 1929, 1928, 1927, 1926, 1925, 1924, 1923, 1921, 1920
1209 HINNEN AVE	2020, 2017, 2010, 2006, 2005, 2004, 2003, 2001, 2000, 1999, 1996, 1995, 1992, 1991, 1990, 1986, 1985, 1981, 1980, 1976, 1975, 1972, 1971, 1970, 1969, 1967, 1966, 1965, 1964, 1963, 1962, 1961, 1960, 1958, 1957, 1956, 1955, 1954, 1952, 1951, 1950, 1949, 1948, 1947, 1946, 1945, 1944, 1942, 1940, 1939, 1938, 1937, 1936, 1935, 1934, 1933, 1932, 1931, 1930, 1929, 1928, 1927, 1926, 1925, 1924, 1923, 1921, 1920
1209 HINNEN AVE	2020, 2017, 2014, 2010, 2006, 2004, 2003, 2001, 2000, 1999, 1996, 1995, 1992, 1991, 1990, 1986, 1985, 1981, 1980, 1976, 1975, 1972, 1971, 1970, 1969, 1967, 1966, 1965, 1964, 1963, 1962, 1961, 1960, 1958, 1957, 1956, 1955, 1954, 1952, 1951, 1950, 1949, 1948, 1947, 1946, 1945, 1944, 1942, 1940, 1939, 1938, 1937, 1936, 1935, 1934, 1933, 1932, 1931, 1930, 1929, 1928, 1927, 1926, 1925, 1924, 1923, 1921, 1920

FINDINGS

Address Researched	Address Not Identified in Research Source
1209 HINNEN AVE	2020, 2017, 2014, 2006, 2005, 2004, 2003, 2001, 2000, 1999, 1996, 1995, 1992, 1991, 1990, 1986, 1985, 1981, 1980, 1976, 1975, 1972, 1971, 1970, 1969, 1967, 1966, 1965, 1964, 1963, 1962, 1961, 1960, 1958, 1957, 1956, 1955, 1954, 1952, 1951, 1950, 1949, 1948, 1947, 1946, 1945, 1944, 1942, 1940, 1939, 1938, 1937, 1936, 1935, 1934, 1933, 1932, 1931, 1930, 1929, 1928, 1927, 1926, 1925, 1924, 1923, 1921, 1920
1211 CHARLEMONT AVE	2020, 2017, 2014, 2006, 2005, 2004, 2003, 2001, 2000, 1999, 1996, 1995, 1992, 1991, 1990, 1986, 1985, 1981, 1980, 1976, 1975, 1972, 1971, 1970, 1969, 1967, 1966, 1965, 1964, 1963, 1962, 1961, 1960, 1958, 1957, 1956, 1955, 1954, 1952, 1951, 1950, 1949, 1948, 1947, 1946, 1945, 1944, 1942, 1940, 1939, 1938, 1937, 1936, 1935, 1934, 1933, 1932, 1931, 1930, 1929, 1928, 1927, 1926, 1925, 1924, 1923, 1921, 1920
1211 CHARLEMONT AVE	2020, 2017, 2014, 2010, 2006, 2004, 2003, 2001, 2000, 1999, 1996, 1995, 1992, 1991, 1990, 1986, 1985, 1981, 1980, 1976, 1975, 1972, 1971, 1970, 1969, 1967, 1966, 1965, 1964, 1963, 1962, 1961, 1960, 1958, 1957, 1956, 1955, 1954, 1952, 1951, 1950, 1949, 1948, 1947, 1946, 1945, 1944, 1942, 1940, 1939, 1938, 1937, 1936, 1935, 1934, 1933, 1932, 1931, 1930, 1929, 1928, 1927, 1926, 1925, 1924, 1923, 1921, 1920
1211 CHARLEMONT AVE	2020, 2017, 2010, 2006, 2005, 2004, 2003, 2001, 2000, 1999, 1996, 1995, 1992, 1991, 1990, 1986, 1985, 1981, 1980, 1976, 1975, 1972, 1971, 1970, 1969, 1967, 1966, 1965, 1964, 1963, 1962, 1961, 1960, 1958, 1957, 1956, 1955, 1954, 1952, 1951, 1950, 1949, 1948, 1947, 1946, 1945, 1944, 1942, 1940, 1939, 1938, 1937, 1936, 1935, 1934, 1933, 1932, 1931, 1930, 1929, 1928, 1927, 1926, 1925, 1924, 1923, 1921, 1920
1211 CHARLEMONT AVE	2017, 2014, 2010, 2006, 2005, 2004, 2003, 2001, 2000, 1999, 1996, 1995, 1992, 1991, 1990, 1986, 1985, 1981, 1980, 1976, 1975, 1972, 1971, 1970, 1969, 1967, 1966, 1965, 1964, 1963, 1962, 1961, 1960, 1958, 1957, 1956, 1955, 1954, 1952, 1951, 1950, 1949, 1948, 1947, 1946, 1945, 1944, 1942, 1940, 1939, 1938, 1937, 1936, 1935, 1934, 1933, 1932, 1931, 1930, 1929, 1928, 1927, 1926, 1925, 1924, 1923, 1921, 1920
1211 CHARLEMONT AVE	2020, 2017, 2014, 2010, 2006, 2005, 2004, 2003, 2001, 2000, 1999, 1996, 1995, 1992, 1991, 1990, 1986, 1985, 1981, 1980, 1976, 1975, 1972, 1970, 1969, 1967, 1966, 1965, 1964, 1963, 1962, 1961, 1960, 1958, 1957, 1956, 1955, 1954, 1952, 1951, 1950, 1949, 1948, 1947, 1946, 1945, 1944, 1942, 1940, 1939, 1938, 1937, 1936, 1935, 1934, 1933, 1932, 1931, 1930, 1929, 1928, 1927, 1926, 1925, 1924, 1923, 1921, 1920
1211 CHARLEMONT AVE	2020, 2017, 2014, 2010, 2006, 2005, 2004, 2003, 2001, 1999, 1996, 1995, 1992, 1991, 1990, 1986, 1985, 1981, 1980, 1976, 1975, 1972, 1971, 1970, 1969, 1967, 1966, 1965, 1964, 1963, 1962, 1961, 1960, 1958, 1957, 1956, 1955, 1954, 1952, 1951, 1950, 1949, 1948, 1947, 1946, 1945, 1944, 1942, 1940, 1939, 1938, 1937, 1936, 1935, 1934, 1933, 1932, 1931, 1930, 1929, 1928, 1927, 1926, 1925, 1924, 1923, 1921, 1920
1211 CHARLEMONT AVE	2020, 2017, 2014, 2010, 2006, 2005, 2004, 2003, 2001, 2000, 1999, 1996, 1992, 1991, 1990, 1986, 1985, 1981, 1980, 1976, 1975, 1972, 1971, 1970, 1969, 1967, 1966, 1965, 1964, 1963, 1962, 1961, 1960, 1958, 1957, 1956, 1955, 1954, 1952, 1951, 1950, 1949, 1948, 1947, 1946, 1945, 1944, 1942, 1940, 1939, 1938, 1937, 1936, 1935, 1934, 1933, 1932, 1931, 1930, 1929, 1928, 1927, 1926, 1925, 1924, 1923, 1921, 1920
1212 BARFORD AVE	2020, 2017, 2014, 2010, 2006, 2005, 2004, 2003, 2001, 2000, 1999, 1996, 1995, 1992, 1991, 1990, 1986, 1985, 1981, 1980, 1976, 1975, 1972, 1970, 1969, 1967, 1966, 1965, 1964, 1963, 1962, 1961, 1960, 1958, 1957, 1956, 1955, 1954, 1952, 1951, 1950, 1949, 1948, 1947, 1946, 1945, 1944, 1942, 1940, 1939, 1938, 1937, 1936, 1935, 1934, 1933, 1932, 1931, 1930, 1929, 1928, 1927, 1926, 1925, 1924, 1923, 1921, 1920

FINDINGS

Address Researched	Address Not Identified in Research Source
1212 BARFORD AVE	2020, 2017, 2010, 2006, 2005, 2004, 2003, 2001, 2000, 1999, 1996, 1995, 1992, 1991, 1990, 1986, 1985, 1981, 1980, 1976, 1975, 1972, 1971, 1970, 1969, 1967, 1966, 1965, 1964, 1963, 1962, 1961, 1960, 1958, 1957, 1956, 1955, 1954, 1952, 1951, 1950, 1949, 1948, 1947, 1946, 1945, 1944, 1942, 1940, 1939, 1938, 1937, 1936, 1935, 1934, 1933, 1932, 1931, 1930, 1929, 1928, 1927, 1926, 1925, 1924, 1923, 1921, 1920
1212 BARFORD AVE	2020, 2017, 2014, 2006, 2005, 2004, 2003, 2001, 2000, 1999, 1996, 1995, 1992, 1991, 1990, 1986, 1985, 1981, 1980, 1976, 1975, 1972, 1971, 1970, 1969, 1967, 1966, 1965, 1964, 1963, 1962, 1961, 1960, 1958, 1957, 1956, 1955, 1954, 1952, 1951, 1950, 1949, 1948, 1947, 1946, 1945, 1944, 1942, 1940, 1939, 1938, 1937, 1936, 1935, 1934, 1933, 1932, 1931, 1930, 1929, 1928, 1927, 1926, 1925, 1924, 1923, 1921, 1920
1212 BARFORD AVE	2020, 2017, 2014, 2010, 2006, 2004, 2003, 2001, 2000, 1999, 1996, 1995, 1992, 1991, 1990, 1986, 1985, 1981, 1980, 1976, 1975, 1972, 1971, 1970, 1969, 1967, 1966, 1965, 1964, 1963, 1962, 1961, 1960, 1958, 1957, 1956, 1955, 1954, 1952, 1951, 1950, 1949, 1948, 1947, 1946, 1945, 1944, 1942, 1940, 1939, 1938, 1937, 1936, 1935, 1934, 1933, 1932, 1931, 1930, 1929, 1928, 1927, 1926, 1925, 1924, 1923, 1921, 1920
1215 HINNEN AVE	2020, 2017, 2014, 2006, 2005, 2004, 2003, 2001, 2000, 1999, 1996, 1995, 1992, 1991, 1990, 1986, 1985, 1981, 1980, 1976, 1975, 1972, 1971, 1970, 1969, 1967, 1966, 1965, 1964, 1963, 1962, 1961, 1960, 1958, 1957, 1956, 1955, 1954, 1952, 1951, 1950, 1949, 1948, 1947, 1946, 1945, 1944, 1942, 1940, 1939, 1938, 1937, 1936, 1935, 1934, 1933, 1932, 1931, 1930, 1929, 1928, 1927, 1926, 1925, 1924, 1923, 1921, 1920
1215 HINNEN AVE	2020, 2017, 2014, 2010, 2006, 2004, 2003, 2001, 2000, 1999, 1996, 1995, 1992, 1991, 1990, 1986, 1985, 1981, 1980, 1976, 1975, 1972, 1971, 1970, 1969, 1967, 1966, 1965, 1964, 1963, 1962, 1961, 1960, 1958, 1957, 1956, 1955, 1954, 1952, 1951, 1950, 1949, 1948, 1947, 1946, 1945, 1944, 1942, 1940, 1939, 1938, 1937, 1936, 1935, 1934, 1933, 1932, 1931, 1930, 1929, 1928, 1927, 1926, 1925, 1924, 1923, 1921, 1920
1215 HINNEN AVE	2020, 2017, 2010, 2006, 2005, 2004, 2003, 2001, 2000, 1999, 1996, 1995, 1992, 1991, 1990, 1986, 1985, 1981, 1980, 1976, 1975, 1972, 1971, 1970, 1969, 1967, 1966, 1965, 1964, 1963, 1962, 1961, 1960, 1958, 1957, 1956, 1955, 1954, 1952, 1951, 1950, 1949, 1948, 1947, 1946, 1945, 1944, 1942, 1940, 1939, 1938, 1937, 1936, 1935, 1934, 1933, 1932, 1931, 1930, 1929, 1928, 1927, 1926, 1925, 1924, 1923, 1921, 1920
1215 HINNEN AVE	2017, 2014, 2010, 2006, 2005, 2004, 2003, 2001, 2000, 1999, 1996, 1995, 1992, 1991, 1990, 1986, 1985, 1981, 1980, 1976, 1975, 1972, 1971, 1970, 1969, 1967, 1966, 1965, 1964, 1963, 1962, 1961, 1960, 1958, 1957, 1956, 1955, 1954, 1952, 1951, 1950, 1949, 1948, 1947, 1946, 1945, 1944, 1942, 1940, 1939, 1938, 1937, 1936, 1935, 1934, 1933, 1932, 1931, 1930, 1929, 1928, 1927, 1926, 1925, 1924, 1923, 1921, 1920
1215 HINNEN AVE	2020, 2017, 2014, 2010, 2006, 2005, 2004, 2003, 2001, 2000, 1999, 1996, 1995, 1992, 1991, 1990, 1986, 1985, 1981, 1980, 1976, 1975, 1972, 1970, 1969, 1967, 1966, 1965, 1964, 1963, 1962, 1961, 1960, 1958, 1957, 1956, 1955, 1954, 1952, 1951, 1950, 1949, 1948, 1947, 1946, 1945, 1944, 1942, 1940, 1939, 1938, 1937, 1936, 1935, 1934, 1933, 1932, 1931, 1930, 1929, 1928, 1927, 1926, 1925, 1924, 1923, 1921, 1920
1215 HINNEN AVE	2020, 2017, 2014, 2010, 2006, 2005, 2004, 2003, 2001, 2000, 1999, 1996, 1992, 1991, 1990, 1986, 1985, 1981, 1980, 1976, 1975, 1972, 1971, 1970, 1969, 1967, 1966, 1965, 1964, 1963, 1962, 1961, 1960, 1958, 1957, 1956, 1955, 1954, 1952, 1951, 1950, 1949, 1948, 1947, 1946, 1945, 1944, 1942, 1940, 1939, 1938, 1937, 1936, 1935, 1934, 1933, 1932, 1931, 1930, 1929, 1928, 1927, 1926, 1925, 1924, 1923, 1921, 1920

FINDINGS

Address Researched	Address Not Identified in Research Source
1215 HINNEN AVE	2020, 2017, 2014, 2010, 2006, 2005, 2004, 2001, 2000, 1999, 1996, 1995, 1992, 1991, 1990, 1986, 1985, 1981, 1980, 1976, 1975, 1972, 1971, 1970, 1969, 1967, 1966, 1965, 1964, 1963, 1962, 1961, 1960, 1958, 1957, 1956, 1955, 1954, 1952, 1951, 1950, 1949, 1948, 1947, 1946, 1945, 1944, 1942, 1940, 1939, 1938, 1937, 1936, 1935, 1934, 1933, 1932, 1931, 1930, 1929, 1928, 1927, 1926, 1925, 1924, 1923, 1921, 1920
1215 HINNEN AVE	2020, 2017, 2014, 2010, 2006, 2005, 2004, 2003, 2001, 1999, 1996, 1995, 1992, 1991, 1990, 1986, 1985, 1981, 1980, 1976, 1975, 1972, 1971, 1970, 1969, 1967, 1966, 1965, 1964, 1963, 1962, 1961, 1960, 1958, 1957, 1956, 1955, 1954, 1952, 1951, 1950, 1949, 1948, 1947, 1946, 1945, 1944, 1942, 1940, 1939, 1938, 1937, 1936, 1935, 1934, 1933, 1932, 1931, 1930, 1929, 1928, 1927, 1926, 1925, 1924, 1923, 1921, 1920
1217 CHARLEMONT AVE	2020, 2017, 2014, 2010, 2006, 2005, 2004, 2003, 2001, 2000, 1999, 1996, 1995, 1992, 1991, 1990, 1986, 1985, 1981, 1980, 1976, 1975, 1972, 1970, 1969, 1967, 1966, 1965, 1964, 1963, 1962, 1961, 1960, 1958, 1957, 1956, 1955, 1954, 1952, 1951, 1950, 1949, 1948, 1947, 1946, 1945, 1944, 1942, 1940, 1939, 1938, 1937, 1936, 1935, 1934, 1933, 1932, 1931, 1930, 1929, 1928, 1927, 1926, 1925, 1924, 1923, 1921, 1920
1217 CHARLEMONT AVE	2020, 2017, 2014, 2010, 2006, 2005, 2004, 2003, 2001, 2000, 1999, 1996, 1995, 1992, 1991, 1990, 1986, 1985, 1981, 1980, 1976, 1975, 1972, 1971, 1970, 1969, 1967, 1965, 1964, 1963, 1962, 1961, 1960, 1958, 1957, 1956, 1955, 1954, 1952, 1951, 1950, 1949, 1948, 1947, 1946, 1945, 1944, 1942, 1940, 1939, 1938, 1937, 1936, 1935, 1934, 1933, 1932, 1931, 1930, 1929, 1928, 1927, 1926, 1925, 1924, 1923, 1921, 1920
1217 CHARLEMONT AVE	2017, 2014, 2010, 2006, 2005, 2004, 2003, 2001, 2000, 1999, 1996, 1995, 1992, 1991, 1990, 1986, 1985, 1981, 1980, 1976, 1975, 1972, 1971, 1970, 1969, 1967, 1966, 1965, 1964, 1963, 1962, 1961, 1960, 1958, 1957, 1956, 1955, 1954, 1952, 1951, 1950, 1949, 1948, 1947, 1946, 1945, 1944, 1942, 1940, 1939, 1938, 1937, 1936, 1935, 1934, 1933, 1932, 1931, 1930, 1929, 1928, 1927, 1926, 1925, 1924, 1923, 1921, 1920
1217 CHARLEMONT AVE	2020, 2017, 2010, 2006, 2005, 2004, 2003, 2001, 2000, 1999, 1996, 1995, 1992, 1991, 1990, 1986, 1985, 1981, 1980, 1976, 1975, 1972, 1971, 1970, 1969, 1967, 1966, 1965, 1964, 1963, 1962, 1961, 1960, 1958, 1957, 1956, 1955, 1954, 1952, 1951, 1950, 1949, 1948, 1947, 1946, 1945, 1944, 1942, 1940, 1939, 1938, 1937, 1936, 1935, 1934, 1933, 1932, 1931, 1930, 1929, 1928, 1927, 1926, 1925, 1924, 1923, 1921, 1920
1217 CHARLEMONT AVE	2020, 2017, 2014, 2010, 2006, 2004, 2003, 2001, 2000, 1999, 1996, 1995, 1992, 1991, 1990, 1986, 1985, 1981, 1980, 1976, 1975, 1972, 1971, 1970, 1969, 1967, 1966, 1965, 1964, 1963, 1962, 1961, 1960, 1958, 1957, 1956, 1955, 1954, 1952, 1951, 1950, 1949, 1948, 1947, 1946, 1945, 1944, 1942, 1940, 1939, 1938, 1937, 1936, 1935, 1934, 1933, 1932, 1931, 1930, 1929, 1928, 1927, 1926, 1925, 1924, 1923, 1921, 1920
1217 CHARLEMONT AVE	2020, 2017, 2014, 2006, 2005, 2004, 2003, 2001, 2000, 1999, 1996, 1995, 1992, 1991, 1990, 1986, 1985, 1981, 1980, 1976, 1975, 1972, 1971, 1970, 1969, 1967, 1966, 1965, 1964, 1963, 1962, 1961, 1960, 1958, 1957, 1956, 1955, 1954, 1952, 1951, 1950, 1949, 1948, 1947, 1946, 1945, 1944, 1942, 1940, 1939, 1938, 1937, 1936, 1935, 1934, 1933, 1932, 1931, 1930, 1929, 1928, 1927, 1926, 1925, 1924, 1923, 1921, 1920
1218 BARFORD AVE	2020, 2017, 2014, 2010, 2006, 2004, 2003, 2001, 2000, 1999, 1996, 1995, 1992, 1991, 1990, 1986, 1985, 1981, 1980, 1976, 1975, 1972, 1971, 1970, 1969, 1967, 1966, 1965, 1964, 1963, 1962, 1961, 1960, 1958, 1957, 1956, 1955, 1954, 1952, 1951, 1950, 1949, 1948, 1947, 1946, 1945, 1944, 1942, 1940, 1939, 1938, 1937, 1936, 1935, 1934, 1933, 1932, 1931, 1930, 1929, 1928, 1927, 1926, 1925, 1924, 1923, 1921, 1920

FINDINGS

Address Researched	Address Not Identified in Research Source
1218 BARFORD AVE	2020, 2017, 2010, 2006, 2005, 2004, 2003, 2001, 2000, 1999, 1996, 1995, 1992, 1991, 1990, 1986, 1985, 1981, 1980, 1976, 1975, 1972, 1971, 1970, 1969, 1967, 1966, 1965, 1964, 1963, 1962, 1961, 1960, 1958, 1957, 1956, 1955, 1954, 1952, 1951, 1950, 1949, 1948, 1947, 1946, 1945, 1944, 1942, 1940, 1939, 1938, 1937, 1936, 1935, 1934, 1933, 1932, 1931, 1930, 1929, 1928, 1927, 1926, 1925, 1924, 1923, 1921, 1920
1218 BARFORD AVE	2020, 2017, 2014, 2006, 2005, 2004, 2003, 2001, 2000, 1999, 1996, 1995, 1992, 1991, 1990, 1986, 1985, 1981, 1980, 1976, 1975, 1972, 1971, 1970, 1969, 1967, 1966, 1965, 1964, 1963, 1962, 1961, 1960, 1958, 1957, 1956, 1955, 1954, 1952, 1951, 1950, 1949, 1948, 1947, 1946, 1945, 1944, 1942, 1940, 1939, 1938, 1937, 1936, 1935, 1934, 1933, 1932, 1931, 1930, 1929, 1928, 1927, 1926, 1925, 1924, 1923, 1921, 1920
1218 BARFORD AVE	2017, 2014, 2010, 2006, 2005, 2004, 2003, 2001, 2000, 1999, 1996, 1995, 1992, 1991, 1990, 1986, 1985, 1981, 1980, 1976, 1975, 1972, 1971, 1970, 1969, 1967, 1966, 1965, 1964, 1963, 1962, 1961, 1960, 1958, 1957, 1956, 1955, 1954, 1952, 1951, 1950, 1949, 1948, 1947, 1946, 1945, 1944, 1942, 1940, 1939, 1938, 1937, 1936, 1935, 1934, 1933, 1932, 1931, 1930, 1929, 1928, 1927, 1926, 1925, 1924, 1923, 1921, 1920
1218 BARFORD AVE	2020, 2017, 2014, 2010, 2006, 2005, 2004, 2003, 2001, 2000, 1999, 1996, 1995, 1992, 1991, 1990, 1986, 1985, 1981, 1980, 1976, 1975, 1972, 1970, 1969, 1967, 1966, 1965, 1964, 1963, 1962, 1961, 1960, 1958, 1957, 1956, 1955, 1954, 1952, 1951, 1950, 1949, 1948, 1947, 1946, 1945, 1944, 1942, 1940, 1939, 1938, 1937, 1936, 1935, 1934, 1933, 1932, 1931, 1930, 1929, 1928, 1927, 1926, 1925, 1924, 1923, 1921, 1920
1218 BARFORD AVE	2020, 2017, 2014, 2010, 2006, 2005, 2004, 2003, 2001, 2000, 1999, 1996, 1992, 1991, 1990, 1986, 1985, 1981, 1980, 1976, 1975, 1972, 1971, 1970, 1969, 1967, 1966, 1965, 1964, 1963, 1962, 1961, 1960, 1958, 1957, 1956, 1955, 1954, 1952, 1951, 1950, 1949, 1948, 1947, 1946, 1945, 1944, 1942, 1940, 1939, 1938, 1937, 1936, 1935, 1934, 1933, 1932, 1931, 1930, 1929, 1928, 1927, 1926, 1925, 1924, 1923, 1921, 1920
1218 BARFORD AVE	2020, 2017, 2014, 2010, 2006, 2005, 2004, 2003, 2001, 1999, 1996, 1995, 1992, 1991, 1990, 1986, 1985, 1981, 1980, 1976, 1975, 1972, 1971, 1970, 1969, 1967, 1966, 1965, 1964, 1963, 1962, 1961, 1960, 1958, 1957, 1956, 1955, 1954, 1952, 1951, 1950, 1949, 1948, 1947, 1946, 1945, 1944, 1942, 1940, 1939, 1938, 1937, 1936, 1935, 1934, 1933, 1932, 1931, 1930, 1929, 1928, 1927, 1926, 1925, 1924, 1923, 1921, 1920
1221 HINNEN AVE	2020, 2017, 2014, 2010, 2006, 2005, 2004, 2001, 2000, 1999, 1996, 1995, 1992, 1991, 1990, 1986, 1985, 1981, 1980, 1976, 1975, 1972, 1971, 1970, 1969, 1967, 1966, 1965, 1964, 1963, 1962, 1961, 1960, 1958, 1957, 1956, 1955, 1954, 1952, 1951, 1950, 1949, 1948, 1947, 1946, 1945, 1944, 1942, 1940, 1939, 1938, 1937, 1936, 1935, 1934, 1933, 1932, 1931, 1930, 1929, 1928, 1927, 1926, 1925, 1924, 1923, 1921, 1920
1221 HINNEN AVE	2020, 2017, 2014, 2010, 2006, 2005, 2004, 2003, 2001, 1999, 1996, 1995, 1992, 1991, 1990, 1986, 1985, 1981, 1980, 1976, 1975, 1972, 1971, 1970, 1969, 1967, 1966, 1965, 1964, 1963, 1962, 1961, 1960, 1958, 1957, 1956, 1955, 1954, 1952, 1951, 1950, 1949, 1948, 1947, 1946, 1945, 1944, 1942, 1940, 1939, 1938, 1937, 1936, 1935, 1934, 1933, 1932, 1931, 1930, 1929, 1928, 1927, 1926, 1925, 1924, 1923, 1921, 1920
1221 HINNEN AVE	2020, 2017, 2014, 2010, 2006, 2005, 2004, 2003, 2001, 2000, 1999, 1996, 1992, 1991, 1990, 1986, 1985, 1981, 1980, 1976, 1975, 1972, 1971, 1970, 1969, 1967, 1966, 1965, 1964, 1963, 1962, 1961, 1960, 1958, 1957, 1956, 1955, 1954, 1952, 1951, 1950, 1949, 1948, 1947, 1946, 1945, 1944, 1942, 1940, 1939, 1938, 1937, 1936, 1935, 1934, 1933, 1932, 1931, 1930, 1929, 1928, 1927, 1926, 1925, 1924, 1923, 1921, 1920

FINDINGS

Address Researched	Address Not Identified in Research Source
1221 HINNEN AVE	2020, 2017, 2014, 2010, 2006, 2005, 2004, 2003, 2001, 2000, 1999, 1996, 1995, 1992, 1991, 1990, 1986, 1985, 1981, 1980, 1976, 1975, 1972, 1970, 1969, 1967, 1966, 1965, 1964, 1963, 1962, 1961, 1960, 1958, 1957, 1956, 1955, 1954, 1952, 1951, 1950, 1949, 1948, 1947, 1946, 1945, 1944, 1942, 1940, 1939, 1938, 1937, 1936, 1935, 1934, 1933, 1932, 1931, 1930, 1929, 1928, 1927, 1926, 1925, 1924, 1923, 1921, 1920
1221 HINNEN AVE	2017, 2014, 2010, 2006, 2005, 2004, 2003, 2001, 2000, 1999, 1996, 1995, 1992, 1991, 1990, 1986, 1985, 1981, 1980, 1976, 1975, 1972, 1971, 1970, 1969, 1967, 1966, 1965, 1964, 1963, 1962, 1961, 1960, 1958, 1957, 1956, 1955, 1954, 1952, 1951, 1950, 1949, 1948, 1947, 1946, 1945, 1944, 1942, 1940, 1939, 1938, 1937, 1936, 1935, 1934, 1933, 1932, 1931, 1930, 1929, 1928, 1927, 1926, 1925, 1924, 1923, 1921, 1920
1221 HINNEN AVE	2020, 2017, 2010, 2006, 2005, 2004, 2003, 2001, 2000, 1999, 1996, 1995, 1992, 1991, 1990, 1986, 1985, 1981, 1980, 1976, 1975, 1972, 1971, 1970, 1969, 1967, 1966, 1965, 1964, 1963, 1962, 1961, 1960, 1958, 1957, 1956, 1955, 1954, 1952, 1951, 1950, 1949, 1948, 1947, 1946, 1945, 1944, 1942, 1940, 1939, 1938, 1937, 1936, 1935, 1934, 1933, 1932, 1931, 1930, 1929, 1928, 1927, 1926, 1925, 1924, 1923, 1921, 1920
1221 HINNEN AVE	2020, 2017, 2014, 2006, 2005, 2004, 2003, 2001, 2000, 1999, 1996, 1995, 1992, 1991, 1990, 1986, 1985, 1981, 1980, 1976, 1975, 1972, 1971, 1970, 1969, 1967, 1966, 1965, 1964, 1963, 1962, 1961, 1960, 1958, 1957, 1956, 1955, 1954, 1952, 1951, 1950, 1949, 1948, 1947, 1946, 1945, 1944, 1942, 1940, 1939, 1938, 1937, 1936, 1935, 1934, 1933, 1932, 1931, 1930, 1929, 1928, 1927, 1926, 1925, 1924, 1923, 1921, 1920
1223 CHARLEMONT AVE	2020, 2017, 2014, 2006, 2005, 2004, 2003, 2001, 2000, 1999, 1996, 1995, 1992, 1991, 1990, 1986, 1985, 1981, 1980, 1976, 1975, 1972, 1971, 1970, 1969, 1967, 1966, 1965, 1964, 1963, 1962, 1961, 1960, 1958, 1957, 1956, 1955, 1954, 1952, 1951, 1950, 1949, 1948, 1947, 1946, 1945, 1944, 1942, 1940, 1939, 1938, 1937, 1936, 1935, 1934, 1933, 1932, 1931, 1930, 1929, 1928, 1927, 1926, 1925, 1924, 1923, 1921, 1920
1223 CHARLEMONT AVE	2020, 2017, 2014, 2010, 2006, 2004, 2003, 2001, 2000, 1999, 1996, 1995, 1992, 1991, 1990, 1986, 1985, 1981, 1980, 1976, 1975, 1972, 1971, 1970, 1969, 1967, 1966, 1965, 1964, 1963, 1962, 1961, 1960, 1958, 1957, 1956, 1955, 1954, 1952, 1951, 1950, 1949, 1948, 1947, 1946, 1945, 1944, 1942, 1940, 1939, 1938, 1937, 1936, 1935, 1934, 1933, 1932, 1931, 1930, 1929, 1928, 1927, 1926, 1925, 1924, 1923, 1921, 1920
1223 CHARLEMONT AVE	2020, 2017, 2010, 2006, 2005, 2004, 2003, 2001, 2000, 1999, 1996, 1995, 1992, 1991, 1990, 1986, 1985, 1981, 1980, 1976, 1975, 1972, 1971, 1970, 1969, 1967, 1966, 1965, 1964, 1963, 1962, 1961, 1960, 1958, 1957, 1956, 1955, 1954, 1952, 1951, 1950, 1949, 1948, 1947, 1946, 1945, 1944, 1942, 1940, 1939, 1938, 1937, 1936, 1935, 1934, 1933, 1932, 1931, 1930, 1929, 1928, 1927, 1926, 1925, 1924, 1923, 1921, 1920
1223 CHARLEMONT AVE	2017, 2014, 2010, 2006, 2005, 2004, 2003, 2001, 2000, 1999, 1996, 1995, 1992, 1991, 1990, 1986, 1985, 1981, 1980, 1976, 1975, 1972, 1971, 1970, 1969, 1967, 1966, 1965, 1964, 1963, 1962, 1961, 1960, 1958, 1957, 1956, 1955, 1954, 1952, 1951, 1950, 1949, 1948, 1947, 1946, 1945, 1944, 1942, 1940, 1939, 1938, 1937, 1936, 1935, 1934, 1933, 1932, 1931, 1930, 1929, 1928, 1927, 1926, 1925, 1924, 1923, 1921, 1920
1223 CHARLEMONT AVE	2020, 2017, 2014, 2010, 2006, 2005, 2004, 2003, 2001, 2000, 1999, 1996, 1995, 1992, 1991, 1990, 1986, 1985, 1981, 1980, 1976, 1975, 1972, 1970, 1969, 1967, 1966, 1965, 1964, 1963, 1962, 1961, 1960, 1958, 1957, 1956, 1955, 1954, 1952, 1951, 1950, 1949, 1948, 1947, 1946, 1945, 1944, 1942, 1940, 1939, 1938, 1937, 1936, 1935, 1934, 1933, 1932, 1931, 1930, 1929, 1928, 1927, 1926, 1925, 1924, 1923, 1921, 1920

FINDINGS

Address Researched	Address Not Identified in Research Source
1223 CHARLEMONT AVE	2020, 2017, 2014, 2010, 2006, 2005, 2004, 2003, 2001, 2000, 1999, 1996, 1995, 1992, 1991, 1990, 1986, 1985, 1981, 1980, 1976, 1975, 1972, 1971, 1970, 1969, 1967, 1965, 1964, 1963, 1962, 1961, 1960, 1958, 1957, 1956, 1955, 1954, 1952, 1951, 1950, 1949, 1948, 1947, 1946, 1945, 1944, 1942, 1940, 1939, 1938, 1937, 1936, 1935, 1934, 1933, 1932, 1931, 1930, 1929, 1928, 1927, 1926, 1925, 1924, 1923, 1921, 1920
16236 DENLEY ST	2020, 2017, 2014, 2010, 2006, 2004, 2003, 2001, 2000, 1999, 1996, 1995, 1992, 1991, 1990, 1986, 1985, 1981, 1980, 1976, 1975, 1972, 1971, 1970, 1969, 1967, 1966, 1965, 1964, 1963, 1962, 1961, 1960, 1958, 1957, 1956, 1955, 1954, 1952, 1951, 1950, 1949, 1948, 1947, 1946, 1945, 1944, 1942, 1940, 1939, 1938, 1937, 1936, 1935, 1934, 1933, 1932, 1931, 1930, 1929, 1928, 1927, 1926, 1925, 1924, 1923, 1921, 1920
16236 DENLEY ST	2020, 2017, 2010, 2006, 2005, 2004, 2003, 2001, 2000, 1999, 1996, 1995, 1992, 1991, 1990, 1986, 1985, 1981, 1980, 1976, 1975, 1972, 1971, 1970, 1969, 1967, 1966, 1965, 1964, 1963, 1962, 1961, 1960, 1958, 1957, 1956, 1955, 1954, 1952, 1951, 1950, 1949, 1948, 1947, 1946, 1945, 1944, 1942, 1940, 1939, 1938, 1937, 1936, 1935, 1934, 1933, 1932, 1931, 1930, 1929, 1928, 1927, 1926, 1925, 1924, 1923, 1921, 1920
16236 DENLEY ST	2017, 2014, 2010, 2006, 2005, 2004, 2003, 2001, 2000, 1999, 1996, 1995, 1992, 1991, 1990, 1986, 1985, 1981, 1980, 1976, 1975, 1972, 1971, 1970, 1969, 1967, 1966, 1965, 1964, 1963, 1962, 1961, 1960, 1958, 1957, 1956, 1955, 1954, 1952, 1951, 1950, 1949, 1948, 1947, 1946, 1945, 1944, 1942, 1940, 1939, 1938, 1937, 1936, 1935, 1934, 1933, 1932, 1931, 1930, 1929, 1928, 1927, 1926, 1925, 1924, 1923, 1921, 1920
16236 DENLEY ST	2020, 2017, 2014, 2010, 2006, 2005, 2004, 2003, 2001, 2000, 1999, 1996, 1995, 1992, 1991, 1990, 1986, 1985, 1981, 1980, 1976, 1975, 1972, 1970, 1969, 1967, 1966, 1965, 1964, 1963, 1962, 1961, 1960, 1958, 1957, 1956, 1955, 1954, 1952, 1951, 1950, 1949, 1948, 1947, 1946, 1945, 1944, 1942, 1940, 1939, 1938, 1937, 1936, 1935, 1934, 1933, 1932, 1931, 1930, 1929, 1928, 1927, 1926, 1925, 1924, 1923, 1921, 1920
16236 DENLEY ST	2020, 2017, 2014, 2010, 2006, 2005, 2004, 2003, 2001, 1999, 1996, 1995, 1992, 1991, 1990, 1986, 1985, 1981, 1980, 1976, 1975, 1972, 1971, 1970, 1969, 1967, 1966, 1965, 1964, 1963, 1962, 1961, 1960, 1958, 1957, 1956, 1955, 1954, 1952, 1951, 1950, 1949, 1948, 1947, 1946, 1945, 1944, 1942, 1940, 1939, 1938, 1937, 1936, 1935, 1934, 1933, 1932, 1931, 1930, 1929, 1928, 1927, 1926, 1925, 1924, 1923, 1921, 1920
16236 DENLEY ST	2020, 2017, 2014, 2010, 2006, 2005, 2004, 2003, 2001, 2000, 1999, 1996, 1992, 1991, 1990, 1986, 1985, 1981, 1980, 1976, 1975, 1972, 1971, 1970, 1969, 1967, 1966, 1965, 1964, 1963, 1962, 1961, 1960, 1958, 1957, 1956, 1955, 1954, 1952, 1951, 1950, 1949, 1948, 1947, 1946, 1945, 1944, 1942, 1940, 1939, 1938, 1937, 1936, 1935, 1934, 1933, 1932, 1931, 1930, 1929, 1928, 1927, 1926, 1925, 1924, 1923, 1921, 1920
16237 BINNEY ST	2020, 2017, 2014, 2010, 2006, 2005, 2004, 2003, 2001, 2000, 1999, 1996, 1992, 1991, 1990, 1986, 1985, 1981, 1980, 1976, 1975, 1972, 1971, 1970, 1969, 1967, 1966, 1965, 1964, 1963, 1962, 1961, 1960, 1958, 1957, 1956, 1955, 1954, 1952, 1951, 1950, 1949, 1948, 1947, 1946, 1945, 1944, 1942, 1940, 1939, 1938, 1937, 1936, 1935, 1934, 1933, 1932, 1931, 1930, 1929, 1928, 1927, 1926, 1925, 1924, 1923, 1921, 1920
16237 BINNEY ST	2017, 2014, 2010, 2006, 2005, 2004, 2003, 2001, 2000, 1999, 1996, 1995, 1992, 1991, 1990, 1986, 1985, 1981, 1980, 1976, 1975, 1972, 1971, 1970, 1969, 1967, 1966, 1965, 1964, 1963, 1962, 1961, 1960, 1958, 1957, 1956, 1955, 1954, 1952, 1951, 1950, 1949, 1948, 1947, 1946, 1945, 1944, 1942, 1940, 1939, 1938, 1937, 1936, 1935, 1934, 1933, 1932, 1931, 1930, 1929, 1928, 1927, 1926, 1925, 1924, 1923, 1921, 1920

FINDINGS

Address Researched	Address Not Identified in Research Source
16237 BINNEY ST	2020, 2017, 2014, 2006, 2005, 2004, 2003, 2001, 2000, 1999, 1996, 1995, 1992, 1991, 1990, 1986, 1985, 1981, 1980, 1976, 1975, 1972, 1971, 1970, 1969, 1967, 1966, 1965, 1964, 1963, 1962, 1961, 1960, 1958, 1957, 1956, 1955, 1954, 1952, 1951, 1950, 1949, 1948, 1947, 1946, 1945, 1944, 1942, 1940, 1939, 1938, 1937, 1936, 1935, 1934, 1933, 1932, 1931, 1930, 1929, 1928, 1927, 1926, 1925, 1924, 1923, 1921, 1920
16237 BINNEY ST	2020, 2017, 2014, 2010, 2006, 2004, 2003, 2001, 2000, 1999, 1996, 1995, 1992, 1991, 1990, 1986, 1985, 1981, 1980, 1976, 1975, 1972, 1971, 1970, 1969, 1967, 1966, 1965, 1964, 1963, 1962, 1961, 1960, 1958, 1957, 1956, 1955, 1954, 1952, 1951, 1950, 1949, 1948, 1947, 1946, 1945, 1944, 1942, 1940, 1939, 1938, 1937, 1936, 1935, 1934, 1933, 1932, 1931, 1930, 1929, 1928, 1927, 1926, 1925, 1924, 1923, 1921, 1920
16237 E BINNEY ST	2020, 2017, 2014, 2010, 2006, 2005, 2004, 2003, 2001, 2000, 1999, 1996, 1995, 1991, 1990, 1986, 1985, 1981, 1980, 1976, 1975, 1972, 1971, 1970, 1969, 1967, 1966, 1965, 1964, 1963, 1962, 1961, 1960, 1958, 1957, 1956, 1955, 1954, 1952, 1951, 1950, 1949, 1948, 1947, 1946, 1945, 1944, 1942, 1940, 1939, 1938, 1937, 1936, 1935, 1934, 1933, 1932, 1931, 1930, 1929, 1928, 1927, 1926, 1925, 1924, 1923, 1921, 1920
16239 FOLGER ST	2020, 2017, 2014, 2010, 2006, 2005, 2004, 2003, 2001, 2000, 1999, 1996, 1992, 1991, 1990, 1986, 1985, 1981, 1980, 1976, 1975, 1972, 1971, 1970, 1969, 1967, 1966, 1965, 1964, 1963, 1962, 1961, 1960, 1958, 1957, 1956, 1955, 1954, 1952, 1951, 1950, 1949, 1948, 1947, 1946, 1945, 1944, 1942, 1940, 1939, 1938, 1937, 1936, 1935, 1934, 1933, 1932, 1931, 1930, 1929, 1928, 1927, 1926, 1925, 1924, 1923, 1921, 1920
16239 FOLGER ST	2020, 2017, 2014, 2010, 2006, 2005, 2004, 2003, 2001, 1999, 1996, 1995, 1992, 1991, 1990, 1986, 1985, 1981, 1980, 1976, 1975, 1972, 1971, 1970, 1969, 1967, 1966, 1965, 1964, 1963, 1962, 1961, 1960, 1958, 1957, 1956, 1955, 1954, 1952, 1951, 1950, 1949, 1948, 1947, 1946, 1945, 1944, 1942, 1940, 1939, 1938, 1937, 1936, 1935, 1934, 1933, 1932, 1931, 1930, 1929, 1928, 1927, 1926, 1925, 1924, 1923, 1921, 1920
16239 FOLGER ST	2020, 2017, 2014, 2010, 2006, 2005, 2004, 2003, 2001, 2000, 1999, 1996, 1995, 1992, 1991, 1990, 1986, 1985, 1981, 1980, 1976, 1975, 1972, 1970, 1969, 1967, 1966, 1965, 1964, 1963, 1962, 1961, 1960, 1958, 1957, 1956, 1955, 1954, 1952, 1951, 1950, 1949, 1948, 1947, 1946, 1945, 1944, 1942, 1940, 1939, 1938, 1937, 1936, 1935, 1934, 1933, 1932, 1931, 1930, 1929, 1928, 1927, 1926, 1925, 1924, 1923, 1921, 1920
16239 FOLGER ST	2020, 2017, 2014, 2006, 2005, 2004, 2003, 2001, 2000, 1999, 1996, 1995, 1992, 1991, 1990, 1986, 1985, 1981, 1980, 1976, 1975, 1972, 1971, 1970, 1969, 1967, 1966, 1965, 1964, 1963, 1962, 1961, 1960, 1958, 1957, 1956, 1955, 1954, 1952, 1951, 1950, 1949, 1948, 1947, 1946, 1945, 1944, 1942, 1940, 1939, 1938, 1937, 1936, 1935, 1934, 1933, 1932, 1931, 1930, 1929, 1928, 1927, 1926, 1925, 1924, 1923, 1921, 1920
16239 FOLGER ST	2020, 2017, 2014, 2010, 2006, 2004, 2003, 2001, 2000, 1999, 1996, 1995, 1992, 1991, 1990, 1986, 1985, 1981, 1980, 1976, 1975, 1972, 1971, 1970, 1969, 1967, 1966, 1965, 1964, 1963, 1962, 1961, 1960, 1958, 1957, 1956, 1955, 1954, 1952, 1951, 1950, 1949, 1948, 1947, 1946, 1945, 1944, 1942, 1940, 1939, 1938, 1937, 1936, 1935, 1934, 1933, 1932, 1931, 1930, 1929, 1928, 1927, 1926, 1925, 1924, 1923, 1921, 1920
16239 FOLGER ST	2020, 2017, 2010, 2006, 2005, 2004, 2003, 2001, 2000, 1999, 1996, 1995, 1992, 1991, 1990, 1986, 1985, 1981, 1980, 1976, 1975, 1972, 1971, 1970, 1969, 1967, 1966, 1965, 1964, 1963, 1962, 1961, 1960, 1958, 1957, 1956, 1955, 1954, 1952, 1951, 1950, 1949, 1948, 1947, 1946, 1945, 1944, 1942, 1940, 1939, 1938, 1937, 1936, 1935, 1934, 1933, 1932, 1931, 1930, 1929, 1928, 1927, 1926, 1925, 1924, 1923, 1921, 1920

FINDINGS

Address Researched	Address Not Identified in Research Source
16239 FOLGER ST	2017, 2014, 2010, 2006, 2005, 2004, 2003, 2001, 2000, 1999, 1996, 1995, 1992, 1991, 1990, 1986, 1985, 1981, 1980, 1976, 1975, 1972, 1971, 1970, 1969, 1967, 1966, 1965, 1964, 1963, 1962, 1961, 1960, 1958, 1957, 1956, 1955, 1954, 1952, 1951, 1950, 1949, 1948, 1947, 1946, 1945, 1944, 1942, 1940, 1939, 1938, 1937, 1936, 1935, 1934, 1933, 1932, 1931, 1930, 1929, 1928, 1927, 1926, 1925, 1924, 1923, 1921, 1920
16240 DENLEY ST	2017, 2014, 2010, 2006, 2005, 2004, 2003, 2001, 2000, 1999, 1996, 1995, 1992, 1991, 1990, 1986, 1985, 1981, 1980, 1976, 1975, 1972, 1971, 1970, 1969, 1967, 1966, 1965, 1964, 1963, 1962, 1961, 1960, 1958, 1957, 1956, 1955, 1954, 1952, 1951, 1950, 1949, 1948, 1947, 1946, 1945, 1944, 1942, 1940, 1939, 1938, 1937, 1936, 1935, 1934, 1933, 1932, 1931, 1930, 1929, 1928, 1927, 1926, 1925, 1924, 1923, 1921, 1920
16240 DENLEY ST	2020, 2017, 2010, 2006, 2005, 2004, 2003, 2001, 2000, 1999, 1996, 1995, 1992, 1991, 1990, 1986, 1985, 1981, 1980, 1976, 1975, 1972, 1971, 1970, 1969, 1967, 1966, 1965, 1964, 1963, 1962, 1961, 1960, 1958, 1957, 1956, 1955, 1954, 1952, 1951, 1950, 1949, 1948, 1947, 1946, 1945, 1944, 1942, 1940, 1939, 1938, 1937, 1936, 1935, 1934, 1933, 1932, 1931, 1930, 1929, 1928, 1927, 1926, 1925, 1924, 1923, 1921, 1920
16240 DENLEY ST	2020, 2017, 2014, 2010, 2006, 2004, 2003, 2001, 2000, 1999, 1996, 1995, 1992, 1991, 1990, 1986, 1985, 1981, 1980, 1976, 1975, 1972, 1971, 1970, 1969, 1967, 1966, 1965, 1964, 1963, 1962, 1961, 1960, 1958, 1957, 1956, 1955, 1954, 1952, 1951, 1950, 1949, 1948, 1947, 1946, 1945, 1944, 1942, 1940, 1939, 1938, 1937, 1936, 1935, 1934, 1933, 1932, 1931, 1930, 1929, 1928, 1927, 1926, 1925, 1924, 1923, 1921, 1920
16240 DENLEY ST	2020, 2017, 2014, 2010, 2006, 2005, 2004, 2001, 2000, 1999, 1996, 1995, 1992, 1991, 1990, 1986, 1985, 1981, 1980, 1976, 1975, 1972, 1971, 1970, 1969, 1967, 1966, 1965, 1964, 1963, 1962, 1961, 1960, 1958, 1957, 1956, 1955, 1954, 1952, 1951, 1950, 1949, 1948, 1947, 1946, 1945, 1944, 1942, 1940, 1939, 1938, 1937, 1936, 1935, 1934, 1933, 1932, 1931, 1930, 1929, 1928, 1927, 1926, 1925, 1924, 1923, 1921, 1920
16240 DENLEY ST	2020, 2017, 2014, 2006, 2005, 2004, 2003, 2001, 2000, 1999, 1996, 1995, 1992, 1991, 1990, 1986, 1985, 1981, 1980, 1976, 1975, 1972, 1971, 1970, 1969, 1967, 1966, 1965, 1964, 1963, 1962, 1961, 1960, 1958, 1957, 1956, 1955, 1954, 1952, 1951, 1950, 1949, 1948, 1947, 1946, 1945, 1944, 1942, 1940, 1939, 1938, 1937, 1936, 1935, 1934, 1933, 1932, 1931, 1930, 1929, 1928, 1927, 1926, 1925, 1924, 1923, 1921, 1920
16240 DENLEY ST	2020, 2017, 2014, 2010, 2006, 2005, 2004, 2003, 2001, 2000, 1999, 1996, 1995, 1992, 1991, 1990, 1986, 1985, 1981, 1980, 1976, 1975, 1972, 1971, 1970, 1969, 1967, 1966, 1965, 1964, 1963, 1962, 1961, 1960, 1958, 1957, 1956, 1955, 1954, 1952, 1951, 1950, 1949, 1948, 1947, 1946, 1945, 1944, 1942, 1940, 1939, 1938, 1937, 1936, 1935, 1934, 1933, 1932, 1931, 1930, 1929, 1928, 1927, 1926, 1925, 1924, 1923, 1921, 1920
16240 DENLEY ST	2020, 2017, 2014, 2010, 2006, 2005, 2004, 2003, 2001, 1999, 1996, 1995, 1992, 1991, 1990, 1986, 1985, 1981, 1980, 1976, 1975, 1972, 1971, 1970, 1969, 1967, 1966, 1965, 1964, 1963, 1962, 1961, 1960, 1958, 1957, 1956, 1955, 1954, 1952, 1951, 1950, 1949, 1948, 1947, 1946, 1945, 1944, 1942, 1940, 1939, 1938, 1937, 1936, 1935, 1934, 1933, 1932, 1931, 1930, 1929, 1928, 1927, 1926, 1925, 1924, 1923, 1921, 1920
16240 DENLEY ST	2020, 2017, 2014, 2010, 2006, 2005, 2004, 2003, 2001, 2000, 1999, 1996, 1992, 1991, 1990, 1986, 1985, 1981, 1980, 1976, 1975, 1972, 1971, 1970, 1969, 1967, 1966, 1965, 1964, 1963, 1962, 1961, 1960, 1958, 1957, 1956, 1955, 1954, 1952, 1951, 1950, 1949, 1948, 1947, 1946, 1945, 1944, 1942, 1940, 1939, 1938, 1937, 1936, 1935, 1934, 1933, 1932, 1931, 1930, 1929, 1928, 1927, 1926, 1925, 1924, 1923, 1921, 1920

FINDINGS

Address Researched	Address Not Identified in Research Source
16240 E DENLEY ST	2020, 2017, 2014, 2010, 2006, 2005, 2004, 2003, 2001, 2000, 1999, 1996, 1995, 1991, 1990, 1986, 1985, 1981, 1980, 1976, 1975, 1972, 1971, 1970, 1969, 1967, 1966, 1965, 1964, 1963, 1962, 1961, 1960, 1958, 1957, 1956, 1955, 1954, 1952, 1951, 1950, 1949, 1948, 1947, 1946, 1945, 1944, 1942, 1940, 1939, 1938, 1937, 1936, 1935, 1934, 1933, 1932, 1931, 1930, 1929, 1928, 1927, 1926, 1925, 1924, 1923, 1921, 1920
16241 DENLEY ST	2020, 2017, 2014, 2010, 2006, 2005, 2004, 2003, 2001, 2000, 1999, 1996, 1992, 1991, 1990, 1986, 1985, 1981, 1980, 1976, 1975, 1972, 1971, 1970, 1969, 1967, 1966, 1965, 1964, 1963, 1962, 1961, 1960, 1958, 1957, 1956, 1955, 1954, 1952, 1951, 1950, 1949, 1948, 1947, 1946, 1945, 1944, 1942, 1940, 1939, 1938, 1937, 1936, 1935, 1934, 1933, 1932, 1931, 1930, 1929, 1928, 1927, 1926, 1925, 1924, 1923, 1921, 1920
16241 DENLEY ST	2020, 2017, 2014, 2010, 2006, 2005, 2004, 2003, 2001, 1999, 1996, 1995, 1992, 1991, 1990, 1986, 1985, 1981, 1980, 1976, 1975, 1972, 1971, 1970, 1969, 1967, 1966, 1965, 1964, 1963, 1962, 1961, 1960, 1958, 1957, 1956, 1955, 1954, 1952, 1951, 1950, 1949, 1948, 1947, 1946, 1945, 1944, 1942, 1940, 1939, 1938, 1937, 1936, 1935, 1934, 1933, 1932, 1931, 1930, 1929, 1928, 1927, 1926, 1925, 1924, 1923, 1921, 1920
16241 DENLEY ST	2020, 2017, 2014, 2010, 2006, 2005, 2004, 2003, 2001, 2000, 1999, 1996, 1995, 1992, 1991, 1990, 1986, 1985, 1981, 1980, 1976, 1975, 1972, 1970, 1969, 1967, 1966, 1965, 1964, 1963, 1962, 1961, 1960, 1958, 1957, 1956, 1955, 1954, 1952, 1951, 1950, 1949, 1948, 1947, 1946, 1945, 1944, 1942, 1940, 1939, 1938, 1937, 1936, 1935, 1934, 1933, 1932, 1931, 1930, 1929, 1928, 1927, 1926, 1925, 1924, 1923, 1921, 1920
16241 DENLEY ST	2020, 2017, 2014, 2010, 2006, 2005, 2004, 2003, 2001, 2000, 1999, 1996, 1995, 1992, 1991, 1990, 1986, 1985, 1981, 1980, 1976, 1975, 1972, 1971, 1970, 1969, 1967, 1966, 1965, 1964, 1963, 1962, 1961, 1960, 1958, 1957, 1956, 1955, 1954, 1952, 1951, 1950, 1949, 1948, 1947, 1946, 1945, 1944, 1942, 1940, 1939, 1938, 1937, 1936, 1935, 1934, 1933, 1932, 1931, 1930, 1929, 1928, 1927, 1926, 1925, 1924, 1923, 1921, 1920
16241 DENLEY ST	2020, 2017, 2014, 2006, 2005, 2004, 2003, 2001, 2000, 1999, 1996, 1995, 1992, 1991, 1990, 1986, 1985, 1981, 1980, 1976, 1975, 1972, 1971, 1970, 1969, 1967, 1966, 1965, 1964, 1963, 1962, 1961, 1960, 1958, 1957, 1956, 1955, 1954, 1952, 1951, 1950, 1949, 1948, 1947, 1946, 1945, 1944, 1942, 1940, 1939, 1938, 1937, 1936, 1935, 1934, 1933, 1932, 1931, 1930, 1929, 1928, 1927, 1926, 1925, 1924, 1923, 1921, 1920
16241 DENLEY ST	2020, 2017, 2014, 2010, 2006, 2005, 2004, 2001, 2000, 1999, 1996, 1995, 1992, 1991, 1990, 1986, 1985, 1981, 1980, 1976, 1975, 1972, 1971, 1970, 1969, 1967, 1966, 1965, 1964, 1963, 1962, 1961, 1960, 1958, 1957, 1956, 1955, 1954, 1952, 1951, 1950, 1949, 1948, 1947, 1946, 1945, 1944, 1942, 1940, 1939, 1938, 1937, 1936, 1935, 1934, 1933, 1932, 1931, 1930, 1929, 1928, 1927, 1926, 1925, 1924, 1923, 1921, 1920
16241 DENLEY ST	2020, 2017, 2014, 2010, 2006, 2004, 2003, 2001, 2000, 1999, 1996, 1995, 1992, 1991, 1990, 1986, 1985, 1981, 1980, 1976, 1975, 1972, 1971, 1970, 1969, 1967, 1966, 1965, 1964, 1963, 1962, 1961, 1960, 1958, 1957, 1956, 1955, 1954, 1952, 1951, 1950, 1949, 1948, 1947, 1946, 1945, 1944, 1942, 1940, 1939, 1938, 1937, 1936, 1935, 1934, 1933, 1932, 1931, 1930, 1929, 1928, 1927, 1926, 1925, 1924, 1923, 1921, 1920
16241 DENLEY ST	2020, 2017, 2010, 2006, 2005, 2004, 2003, 2001, 2000, 1999, 1996, 1995, 1992, 1991, 1990, 1986, 1985, 1981, 1980, 1976, 1975, 1972, 1971, 1970, 1969, 1967, 1966, 1965, 1964, 1963, 1962, 1961, 1960, 1958, 1957, 1956, 1955, 1954, 1952, 1951, 1950, 1949, 1948, 1947, 1946, 1945, 1944, 1942, 1940, 1939, 1938, 1937, 1936, 1935, 1934, 1933, 1932, 1931, 1930, 1929, 1928, 1927, 1926, 1925, 1924, 1923, 1921, 1920

FINDINGS

Address Researched	Address Not Identified in Research Source
16241 DENLEY ST	2017, 2014, 2010, 2006, 2005, 2004, 2003, 2001, 2000, 1999, 1996, 1995, 1992, 1991, 1990, 1986, 1985, 1981, 1980, 1976, 1975, 1972, 1971, 1970, 1969, 1967, 1966, 1965, 1964, 1963, 1962, 1961, 1960, 1958, 1957, 1956, 1955, 1954, 1952, 1951, 1950, 1949, 1948, 1947, 1946, 1945, 1944, 1942, 1940, 1939, 1938, 1937, 1936, 1935, 1934, 1933, 1932, 1931, 1930, 1929, 1928, 1927, 1926, 1925, 1924, 1923, 1921, 1920
16242 BINNEY ST	2017, 2014, 2010, 2006, 2005, 2004, 2003, 2001, 2000, 1999, 1996, 1995, 1992, 1991, 1990, 1986, 1985, 1981, 1980, 1976, 1975, 1972, 1971, 1970, 1969, 1967, 1966, 1965, 1964, 1963, 1962, 1961, 1960, 1958, 1957, 1956, 1955, 1954, 1952, 1951, 1950, 1949, 1948, 1947, 1946, 1945, 1944, 1942, 1940, 1939, 1938, 1937, 1936, 1935, 1934, 1933, 1932, 1931, 1930, 1929, 1928, 1927, 1926, 1925, 1924, 1923, 1921, 1920
16242 BINNEY ST	2020, 2017, 2010, 2006, 2005, 2004, 2003, 2001, 2000, 1999, 1996, 1995, 1992, 1991, 1990, 1986, 1985, 1981, 1980, 1976, 1975, 1972, 1971, 1970, 1969, 1967, 1966, 1965, 1964, 1963, 1962, 1961, 1960, 1958, 1957, 1956, 1955, 1954, 1952, 1951, 1950, 1949, 1948, 1947, 1946, 1945, 1944, 1942, 1940, 1939, 1938, 1937, 1936, 1935, 1934, 1933, 1932, 1931, 1930, 1929, 1928, 1927, 1926, 1925, 1924, 1923, 1921, 1920
16242 BINNEY ST	2020, 2017, 2014, 2006, 2005, 2004, 2003, 2001, 2000, 1999, 1996, 1995, 1992, 1991, 1990, 1986, 1985, 1981, 1980, 1976, 1975, 1972, 1971, 1970, 1969, 1967, 1966, 1965, 1964, 1963, 1962, 1961, 1960, 1958, 1957, 1956, 1955, 1954, 1952, 1951, 1950, 1949, 1948, 1947, 1946, 1945, 1944, 1942, 1940, 1939, 1938, 1937, 1936, 1935, 1934, 1933, 1932, 1931, 1930, 1929, 1928, 1927, 1926, 1925, 1924, 1923, 1921, 1920
16242 BINNEY ST	2020, 2017, 2014, 2010, 2006, 2004, 2003, 2001, 2000, 1999, 1996, 1995, 1992, 1991, 1990, 1986, 1985, 1981, 1980, 1976, 1975, 1972, 1971, 1970, 1969, 1967, 1966, 1965, 1964, 1963, 1962, 1961, 1960, 1958, 1957, 1956, 1955, 1954, 1952, 1951, 1950, 1949, 1948, 1947, 1946, 1945, 1944, 1942, 1940, 1939, 1938, 1937, 1936, 1935, 1934, 1933, 1932, 1931, 1930, 1929, 1928, 1927, 1926, 1925, 1924, 1923, 1921, 1920
16242 BINNEY ST	2020, 2017, 2014, 2010, 2006, 2005, 2004, 2003, 2001, 2000, 1999, 1996, 1992, 1991, 1990, 1986, 1985, 1981, 1980, 1976, 1975, 1972, 1971, 1970, 1969, 1967, 1966, 1965, 1964, 1963, 1962, 1961, 1960, 1958, 1957, 1956, 1955, 1954, 1952, 1951, 1950, 1949, 1948, 1947, 1946, 1945, 1944, 1942, 1940, 1939, 1938, 1937, 1936, 1935, 1934, 1933, 1932, 1931, 1930, 1929, 1928, 1927, 1926, 1925, 1924, 1923, 1921, 1920
16243 BINNEY ST	2020, 2017, 2014, 2010, 2006, 2005, 2004, 2003, 2001, 2000, 1999, 1996, 1992, 1991, 1990, 1986, 1985, 1981, 1980, 1976, 1975, 1972, 1971, 1970, 1969, 1967, 1966, 1965, 1964, 1963, 1962, 1961, 1960, 1958, 1957, 1956, 1955, 1954, 1952, 1951, 1950, 1949, 1948, 1947, 1946, 1945, 1944, 1942, 1940, 1939, 1938, 1937, 1936, 1935, 1934, 1933, 1932, 1931, 1930, 1929, 1928, 1927, 1926, 1925, 1924, 1923, 1921, 1920
16243 BINNEY ST	2020, 2017, 2014, 2010, 2006, 2004, 2003, 2001, 2000, 1999, 1996, 1995, 1992, 1991, 1990, 1986, 1985, 1981, 1980, 1976, 1975, 1972, 1971, 1970, 1969, 1967, 1966, 1965, 1964, 1963, 1962, 1961, 1960, 1958, 1957, 1956, 1955, 1954, 1952, 1951, 1950, 1949, 1948, 1947, 1946, 1945, 1944, 1942, 1940, 1939, 1938, 1937, 1936, 1935, 1934, 1933, 1932, 1931, 1930, 1929, 1928, 1927, 1926, 1925, 1924, 1923, 1921, 1920
16243 BINNEY ST	2020, 2017, 2014, 2006, 2005, 2004, 2003, 2001, 2000, 1999, 1996, 1995, 1992, 1991, 1990, 1986, 1985, 1981, 1980, 1976, 1975, 1972, 1971, 1970, 1969, 1967, 1966, 1965, 1964, 1963, 1962, 1961, 1960, 1958, 1957, 1956, 1955, 1954, 1952, 1951, 1950, 1949, 1948, 1947, 1946, 1945, 1944, 1942, 1940, 1939, 1938, 1937, 1936, 1935, 1934, 1933, 1932, 1931, 1930, 1929, 1928, 1927, 1926, 1925, 1924, 1923, 1921, 1920

FINDINGS

Address Researched	Address Not Identified in Research Source
16243 BINNEY ST	2020, 2017, 2010, 2006, 2005, 2004, 2003, 2001, 2000, 1999, 1996, 1995, 1992, 1991, 1990, 1986, 1985, 1981, 1980, 1976, 1975, 1972, 1971, 1970, 1969, 1967, 1966, 1965, 1964, 1963, 1962, 1961, 1960, 1958, 1957, 1956, 1955, 1954, 1952, 1951, 1950, 1949, 1948, 1947, 1946, 1945, 1944, 1942, 1940, 1939, 1938, 1937, 1936, 1935, 1934, 1933, 1932, 1931, 1930, 1929, 1928, 1927, 1926, 1925, 1924, 1923, 1921, 1920
16243 E GALE AVE	2020, 2017, 2014, 2010, 2006, 2005, 2004, 2003, 2001, 2000, 1999, 1996, 1995, 1991, 1990, 1986, 1985, 1981, 1980, 1976, 1975, 1972, 1971, 1970, 1969, 1967, 1966, 1965, 1964, 1963, 1962, 1961, 1960, 1958, 1957, 1956, 1955, 1954, 1952, 1951, 1950, 1949, 1948, 1947, 1946, 1945, 1944, 1942, 1940, 1939, 1938, 1937, 1936, 1935, 1934, 1933, 1932, 1931, 1930, 1929, 1928, 1927, 1926, 1925, 1924, 1923, 1921, 1920
16243 GALE AVE	2020, 2017, 2014, 2010, 2006, 2005, 2004, 2003, 2001, 2000, 1999, 1996, 1992, 1991, 1990, 1986, 1985, 1981, 1980, 1976, 1975, 1972, 1971, 1970, 1969, 1967, 1966, 1965, 1964, 1963, 1962, 1961, 1960, 1958, 1957, 1956, 1955, 1954, 1952, 1951, 1950, 1949, 1948, 1947, 1946, 1945, 1944, 1942, 1940, 1939, 1938, 1937, 1936, 1935, 1934, 1933, 1932, 1931, 1930, 1929, 1928, 1927, 1926, 1925, 1924, 1923, 1921, 1920
16243 GALE AVE	2020, 2017, 2014, 2010, 2006, 2005, 2004, 2003, 2001, 2000, 1999, 1996, 1995, 1992, 1991, 1990, 1986, 1985, 1981, 1980, 1976, 1975, 1972, 1970, 1969, 1967, 1966, 1965, 1964, 1963, 1962, 1961, 1960, 1958, 1957, 1956, 1955, 1954, 1952, 1951, 1950, 1949, 1948, 1947, 1946, 1945, 1944, 1942, 1940, 1939, 1938, 1937, 1936, 1935, 1934, 1933, 1932, 1931, 1930, 1929, 1928, 1927, 1926, 1925, 1924, 1923, 1921, 1920
16245 FOLGER ST	2020, 2017, 2014, 2010, 2006, 2005, 2004, 2003, 2001, 2000, 1999, 1996, 1995, 1992, 1991, 1990, 1986, 1985, 1981, 1980, 1976, 1975, 1972, 1970, 1969, 1967, 1966, 1965, 1964, 1963, 1962, 1961, 1960, 1958, 1957, 1956, 1955, 1954, 1952, 1951, 1950, 1949, 1948, 1947, 1946, 1945, 1944, 1942, 1940, 1939, 1938, 1937, 1936, 1935, 1934, 1933, 1932, 1931, 1930, 1929, 1928, 1927, 1926, 1925, 1924, 1923, 1921, 1920
16245 FOLGER ST	2020, 2017, 2014, 2010, 2006, 2005, 2004, 2003, 2001, 1999, 1996, 1995, 1992, 1991, 1990, 1986, 1985, 1981, 1980, 1976, 1975, 1972, 1971, 1970, 1969, 1967, 1966, 1965, 1964, 1963, 1962, 1961, 1960, 1958, 1957, 1956, 1955, 1954, 1952, 1951, 1950, 1949, 1948, 1947, 1946, 1945, 1944, 1942, 1940, 1939, 1938, 1937, 1936, 1935, 1934, 1933, 1932, 1931, 1930, 1929, 1928, 1927, 1926, 1925, 1924, 1923, 1921, 1920
16245 FOLGER ST	2020, 2017, 2014, 2010, 2006, 2005, 2004, 2003, 2001, 2000, 1999, 1996, 1992, 1991, 1990, 1986, 1985, 1981, 1980, 1976, 1975, 1972, 1971, 1970, 1969, 1967, 1966, 1965, 1964, 1963, 1962, 1961, 1960, 1958, 1957, 1956, 1955, 1954, 1952, 1951, 1950, 1949, 1948, 1947, 1946, 1945, 1944, 1942, 1940, 1939, 1938, 1937, 1936, 1935, 1934, 1933, 1932, 1931, 1930, 1929, 1928, 1927, 1926, 1925, 1924, 1923, 1921, 1920
16245 FOLGER ST	2020, 2017, 2010, 2006, 2005, 2004, 2003, 2001, 2000, 1999, 1996, 1995, 1992, 1991, 1990, 1986, 1985, 1981, 1980, 1976, 1975, 1972, 1971, 1970, 1969, 1967, 1966, 1965, 1964, 1963, 1962, 1961, 1960, 1958, 1957, 1956, 1955, 1954, 1952, 1951, 1950, 1949, 1948, 1947, 1946, 1945, 1944, 1942, 1940, 1939, 1938, 1937, 1936, 1935, 1934, 1933, 1932, 1931, 1930, 1929, 1928, 1927, 1926, 1925, 1924, 1923, 1921, 1920
16245 FOLGER ST	2020, 2017, 2014, 2006, 2005, 2004, 2003, 2001, 2000, 1999, 1996, 1995, 1992, 1991, 1990, 1986, 1985, 1981, 1980, 1976, 1975, 1972, 1971, 1970, 1969, 1967, 1966, 1965, 1964, 1963, 1962, 1961, 1960, 1958, 1957, 1956, 1955, 1954, 1952, 1951, 1950, 1949, 1948, 1947, 1946, 1945, 1944, 1942, 1940, 1939, 1938, 1937, 1936, 1935, 1934, 1933, 1932, 1931, 1930, 1929, 1928, 1927, 1926, 1925, 1924, 1923, 1921, 1920

FINDINGS

Address Researched	Address Not Identified in Research Source
16245 FOLGER ST	2020, 2017, 2014, 2010, 2006, 2004, 2003, 2001, 2000, 1999, 1996, 1995, 1992, 1991, 1990, 1986, 1985, 1981, 1980, 1976, 1975, 1972, 1971, 1970, 1969, 1967, 1966, 1965, 1964, 1963, 1962, 1961, 1960, 1958, 1957, 1956, 1955, 1954, 1952, 1951, 1950, 1949, 1948, 1947, 1946, 1945, 1944, 1942, 1940, 1939, 1938, 1937, 1936, 1935, 1934, 1933, 1932, 1931, 1930, 1929, 1928, 1927, 1926, 1925, 1924, 1923, 1921, 1920
16246 DENLEY ST	2020, 2017, 2014, 2010, 2006, 2004, 2003, 2001, 2000, 1999, 1996, 1995, 1992, 1991, 1990, 1986, 1985, 1981, 1980, 1976, 1975, 1972, 1971, 1970, 1969, 1967, 1966, 1965, 1964, 1963, 1962, 1961, 1960, 1958, 1957, 1956, 1955, 1954, 1952, 1951, 1950, 1949, 1948, 1947, 1946, 1945, 1944, 1942, 1940, 1939, 1938, 1937, 1936, 1935, 1934, 1933, 1932, 1931, 1930, 1929, 1928, 1927, 1926, 1925, 1924, 1923, 1921, 1920
16246 DENLEY ST	2020, 2017, 2014, 2010, 2006, 2005, 2004, 2001, 2000, 1999, 1996, 1995, 1992, 1991, 1990, 1986, 1985, 1981, 1980, 1976, 1975, 1972, 1971, 1970, 1969, 1967, 1966, 1965, 1964, 1963, 1962, 1961, 1960, 1958, 1957, 1956, 1955, 1954, 1952, 1951, 1950, 1949, 1948, 1947, 1946, 1945, 1944, 1942, 1940, 1939, 1938, 1937, 1936, 1935, 1934, 1933, 1932, 1931, 1930, 1929, 1928, 1927, 1926, 1925, 1924, 1923, 1921, 1920
16246 DENLEY ST	2020, 2017, 2014, 2006, 2005, 2004, 2003, 2001, 2000, 1999, 1996, 1995, 1992, 1991, 1990, 1986, 1985, 1981, 1980, 1976, 1975, 1972, 1971, 1970, 1969, 1967, 1966, 1965, 1964, 1963, 1962, 1961, 1960, 1958, 1957, 1956, 1955, 1954, 1952, 1951, 1950, 1949, 1948, 1947, 1946, 1945, 1944, 1942, 1940, 1939, 1938, 1937, 1936, 1935, 1934, 1933, 1932, 1931, 1930, 1929, 1928, 1927, 1926, 1925, 1924, 1923, 1921, 1920
16246 DENLEY ST	2020, 2017, 2010, 2006, 2005, 2004, 2003, 2001, 2000, 1999, 1996, 1995, 1992, 1991, 1990, 1986, 1985, 1981, 1980, 1976, 1975, 1972, 1971, 1970, 1969, 1967, 1966, 1965, 1964, 1963, 1962, 1961, 1960, 1958, 1957, 1956, 1955, 1954, 1952, 1951, 1950, 1949, 1948, 1947, 1946, 1945, 1944, 1942, 1940, 1939, 1938, 1937, 1936, 1935, 1934, 1933, 1932, 1931, 1930, 1929, 1928, 1927, 1926, 1925, 1924, 1923, 1921, 1920
16246 DENLEY ST	2017, 2014, 2010, 2006, 2005, 2004, 2003, 2001, 2000, 1999, 1996, 1995, 1992, 1991, 1990, 1986, 1985, 1981, 1980, 1976, 1975, 1972, 1971, 1970, 1969, 1967, 1966, 1965, 1964, 1963, 1962, 1961, 1960, 1958, 1957, 1956, 1955, 1954, 1952, 1951, 1950, 1949, 1948, 1947, 1946, 1945, 1944, 1942, 1940, 1939, 1938, 1937, 1936, 1935, 1934, 1933, 1932, 1931, 1930, 1929, 1928, 1927, 1926, 1925, 1924, 1923, 1921, 1920
16246 DENLEY ST	2020, 2017, 2014, 2010, 2006, 2005, 2004, 2003, 2001, 2000, 1999, 1996, 1992, 1991, 1990, 1986, 1985, 1981, 1980, 1976, 1975, 1972, 1971, 1970, 1969, 1967, 1966, 1965, 1964, 1963, 1962, 1961, 1960, 1958, 1957, 1956, 1955, 1954, 1952, 1951, 1950, 1949, 1948, 1947, 1946, 1945, 1944, 1942, 1940, 1939, 1938, 1937, 1936, 1935, 1934, 1933, 1932, 1931, 1930, 1929, 1928, 1927, 1926, 1925, 1924, 1923, 1921, 1920
16246 DENLEY ST	2020, 2017, 2014, 2010, 2006, 2005, 2004, 2003, 2001, 1999, 1996, 1995, 1992, 1991, 1990, 1986, 1985, 1981, 1980, 1976, 1975, 1972, 1971, 1970, 1969, 1967, 1966, 1965, 1964, 1963, 1962, 1961, 1960, 1958, 1957, 1956, 1955, 1954, 1952, 1951, 1950, 1949, 1948, 1947, 1946, 1945, 1944, 1942, 1940, 1939, 1938, 1937, 1936, 1935, 1934, 1933, 1932, 1931, 1930, 1929, 1928, 1927, 1926, 1925, 1924, 1923, 1921, 1920
16246 DENLEY ST	2020, 2017, 2014, 2010, 2006, 2005, 2004, 2003, 2001, 2000, 1999, 1996, 1995, 1992, 1991, 1990, 1986, 1985, 1981, 1980, 1976, 1975, 1972, 1970, 1969, 1967, 1966, 1965, 1964, 1963, 1962, 1961, 1960, 1958, 1957, 1956, 1955, 1954, 1952, 1951, 1950, 1949, 1948, 1947, 1946, 1945, 1944, 1942, 1940, 1939, 1938, 1937, 1936, 1935, 1934, 1933, 1932, 1931, 1930, 1929, 1928, 1927, 1926, 1925, 1924, 1923, 1921, 1920

FINDINGS

Address Researched	Address Not Identified in Research Source
16246 E DENLEY ST	2020, 2017, 2014, 2010, 2006, 2005, 2004, 2003, 2001, 2000, 1999, 1996, 1995, 1991, 1990, 1986, 1985, 1981, 1980, 1976, 1975, 1972, 1971, 1970, 1969, 1967, 1966, 1965, 1964, 1963, 1962, 1961, 1960, 1958, 1957, 1956, 1955, 1954, 1952, 1951, 1950, 1949, 1948, 1947, 1946, 1945, 1944, 1942, 1940, 1939, 1938, 1937, 1936, 1935, 1934, 1933, 1932, 1931, 1930, 1929, 1928, 1927, 1926, 1925, 1924, 1923, 1921, 1920
16247 DENLEY ST	2020, 2017, 2014, 2010, 2006, 2005, 2004, 2003, 2001, 2000, 1999, 1996, 1992, 1991, 1990, 1986, 1985, 1981, 1980, 1976, 1975, 1972, 1971, 1970, 1969, 1967, 1966, 1965, 1964, 1963, 1962, 1961, 1960, 1958, 1957, 1956, 1955, 1954, 1952, 1951, 1950, 1949, 1948, 1947, 1946, 1945, 1944, 1942, 1940, 1939, 1938, 1937, 1936, 1935, 1934, 1933, 1932, 1931, 1930, 1929, 1928, 1927, 1926, 1925, 1924, 1923, 1921, 1920
16247 DENLEY ST	2020, 2017, 2014, 2010, 2006, 2005, 2004, 2003, 2001, 2000, 1999, 1996, 1995, 1992, 1991, 1990, 1986, 1985, 1981, 1980, 1976, 1975, 1972, 1970, 1969, 1967, 1966, 1965, 1964, 1963, 1962, 1961, 1960, 1958, 1957, 1956, 1955, 1954, 1952, 1951, 1950, 1949, 1948, 1947, 1946, 1945, 1944, 1942, 1940, 1939, 1938, 1937, 1936, 1935, 1934, 1933, 1932, 1931, 1930, 1929, 1928, 1927, 1926, 1925, 1924, 1923, 1921, 1920
16247 DENLEY ST	2017, 2014, 2010, 2006, 2005, 2004, 2003, 2001, 2000, 1999, 1996, 1995, 1992, 1991, 1990, 1986, 1985, 1981, 1980, 1976, 1975, 1972, 1971, 1970, 1969, 1967, 1966, 1965, 1964, 1963, 1962, 1961, 1960, 1958, 1957, 1956, 1955, 1954, 1952, 1951, 1950, 1949, 1948, 1947, 1946, 1945, 1944, 1942, 1940, 1939, 1938, 1937, 1936, 1935, 1934, 1933, 1932, 1931, 1930, 1929, 1928, 1927, 1926, 1925, 1924, 1923, 1921, 1920
16247 DENLEY ST	2020, 2017, 2010, 2006, 2005, 2004, 2003, 2001, 2000, 1999, 1996, 1995, 1992, 1991, 1990, 1986, 1985, 1981, 1980, 1976, 1975, 1972, 1971, 1970, 1969, 1967, 1966, 1965, 1964, 1963, 1962, 1961, 1960, 1958, 1957, 1956, 1955, 1954, 1952, 1951, 1950, 1949, 1948, 1947, 1946, 1945, 1944, 1942, 1940, 1939, 1938, 1937, 1936, 1935, 1934, 1933, 1932, 1931, 1930, 1929, 1928, 1927, 1926, 1925, 1924, 1923, 1921, 1920
16247 DENLEY ST	2020, 2017, 2014, 2006, 2005, 2004, 2003, 2001, 2000, 1999, 1996, 1995, 1992, 1991, 1990, 1986, 1985, 1981, 1980, 1976, 1975, 1972, 1971, 1970, 1969, 1967, 1966, 1965, 1964, 1963, 1962, 1961, 1960, 1958, 1957, 1956, 1955, 1954, 1952, 1951, 1950, 1949, 1948, 1947, 1946, 1945, 1944, 1942, 1940, 1939, 1938, 1937, 1936, 1935, 1934, 1933, 1932, 1931, 1930, 1929, 1928, 1927, 1926, 1925, 1924, 1923, 1921, 1920
16247 DENLEY ST	2020, 2017, 2014, 2010, 2006, 2005, 2004, 2001, 2000, 1999, 1996, 1995, 1992, 1991, 1990, 1986, 1985, 1981, 1980, 1976, 1975, 1972, 1971, 1970, 1969, 1967, 1966, 1965, 1964, 1963, 1962, 1961, 1960, 1958, 1957, 1956, 1955, 1954, 1952, 1951, 1950, 1949, 1948, 1947, 1946, 1945, 1944, 1942, 1940, 1939, 1938, 1937, 1936, 1935, 1934, 1933, 1932, 1931, 1930, 1929, 1928, 1927, 1926, 1925, 1924, 1923, 1921, 1920
16247 DENLEY ST	2020, 2017, 2014, 2010, 2006, 2004, 2003, 2001, 2000, 1999, 1996, 1995, 1992, 1991, 1990, 1986, 1985, 1981, 1980, 1976, 1975, 1972, 1971, 1970, 1969, 1967, 1966, 1965, 1964, 1963, 1962, 1961, 1960, 1958, 1957, 1956, 1955, 1954, 1952, 1951, 1950, 1949, 1948, 1947, 1946, 1945, 1944, 1942, 1940, 1939, 1938, 1937, 1936, 1935, 1934, 1933, 1932, 1931, 1930, 1929, 1928, 1927, 1926, 1925, 1924, 1923, 1921, 1920
16248 BINNEY ST	2020, 2017, 2014, 2010, 2006, 2004, 2003, 2001, 2000, 1999, 1996, 1995, 1992, 1991, 1990, 1986, 1985, 1981, 1980, 1976, 1975, 1972, 1971, 1970, 1969, 1967, 1966, 1965, 1964, 1963, 1962, 1961, 1960, 1958, 1957, 1956, 1955, 1954, 1952, 1951, 1950, 1949, 1948, 1947, 1946, 1945, 1944, 1942, 1940, 1939, 1938, 1937, 1936, 1935, 1934, 1933, 1932, 1931, 1930, 1929, 1928, 1927, 1926, 1925, 1924, 1923, 1921, 1920

FINDINGS

Address Researched	Address Not Identified in Research Source
16248 BINNEY ST	2020, 2017, 2010, 2006, 2005, 2004, 2003, 2001, 2000, 1999, 1996, 1995, 1992, 1991, 1990, 1986, 1985, 1981, 1980, 1976, 1975, 1972, 1971, 1970, 1969, 1967, 1966, 1965, 1964, 1963, 1962, 1961, 1960, 1958, 1957, 1956, 1955, 1954, 1952, 1951, 1950, 1949, 1948, 1947, 1946, 1945, 1944, 1942, 1940, 1939, 1938, 1937, 1936, 1935, 1934, 1933, 1932, 1931, 1930, 1929, 1928, 1927, 1926, 1925, 1924, 1923, 1921, 1920
16248 BINNEY ST	2020, 2017, 2014, 2006, 2005, 2004, 2003, 2001, 2000, 1999, 1996, 1995, 1992, 1991, 1990, 1986, 1985, 1981, 1980, 1976, 1975, 1972, 1971, 1970, 1969, 1967, 1966, 1965, 1964, 1963, 1962, 1961, 1960, 1958, 1957, 1956, 1955, 1954, 1952, 1951, 1950, 1949, 1948, 1947, 1946, 1945, 1944, 1942, 1940, 1939, 1938, 1937, 1936, 1935, 1934, 1933, 1932, 1931, 1930, 1929, 1928, 1927, 1926, 1925, 1924, 1923, 1921, 1920
16248 BINNEY ST	2017, 2014, 2010, 2006, 2005, 2004, 2003, 2001, 2000, 1999, 1996, 1995, 1992, 1991, 1990, 1986, 1985, 1981, 1980, 1976, 1975, 1972, 1971, 1970, 1969, 1967, 1966, 1965, 1964, 1963, 1962, 1961, 1960, 1958, 1957, 1956, 1955, 1954, 1952, 1951, 1950, 1949, 1948, 1947, 1946, 1945, 1944, 1942, 1940, 1939, 1938, 1937, 1936, 1935, 1934, 1933, 1932, 1931, 1930, 1929, 1928, 1927, 1926, 1925, 1924, 1923, 1921, 1920
16248 BINNEY ST	2020, 2017, 2014, 2010, 2006, 2005, 2004, 2003, 2001, 1999, 1996, 1995, 1992, 1991, 1990, 1986, 1985, 1981, 1980, 1976, 1975, 1972, 1971, 1970, 1969, 1967, 1966, 1965, 1964, 1963, 1962, 1961, 1960, 1958, 1957, 1956, 1955, 1954, 1952, 1951, 1950, 1949, 1948, 1947, 1946, 1945, 1944, 1942, 1940, 1939, 1938, 1937, 1936, 1935, 1934, 1933, 1932, 1931, 1930, 1929, 1928, 1927, 1926, 1925, 1924, 1923, 1921, 1920
16248 BINNEY ST	2020, 2017, 2014, 2010, 2006, 2005, 2004, 2003, 2001, 2000, 1999, 1996, 1992, 1991, 1990, 1986, 1985, 1981, 1980, 1976, 1975, 1972, 1971, 1970, 1969, 1967, 1966, 1965, 1964, 1963, 1962, 1961, 1960, 1958, 1957, 1956, 1955, 1954, 1952, 1951, 1950, 1949, 1948, 1947, 1946, 1945, 1944, 1942, 1940, 1939, 1938, 1937, 1936, 1935, 1934, 1933, 1932, 1931, 1930, 1929, 1928, 1927, 1926, 1925, 1924, 1923, 1921, 1920
16248 E BINNEY ST	2020, 2017, 2014, 2010, 2006, 2005, 2004, 2003, 2001, 2000, 1999, 1996, 1995, 1991, 1990, 1986, 1985, 1981, 1980, 1976, 1975, 1972, 1971, 1970, 1969, 1967, 1966, 1965, 1964, 1963, 1962, 1961, 1960, 1958, 1957, 1956, 1955, 1954, 1952, 1951, 1950, 1949, 1948, 1947, 1946, 1945, 1944, 1942, 1940, 1939, 1938, 1937, 1936, 1935, 1934, 1933, 1932, 1931, 1930, 1929, 1928, 1927, 1926, 1925, 1924, 1923, 1921, 1920
16251 BINNEY ST	2020, 2017, 2014, 2010, 2006, 2005, 2004, 2003, 2001, 2000, 1999, 1996, 1992, 1991, 1990, 1986, 1985, 1981, 1980, 1976, 1975, 1972, 1971, 1970, 1969, 1967, 1966, 1965, 1964, 1963, 1962, 1961, 1960, 1958, 1957, 1956, 1955, 1954, 1952, 1951, 1950, 1949, 1948, 1947, 1946, 1945, 1944, 1942, 1940, 1939, 1938, 1937, 1936, 1935, 1934, 1933, 1932, 1931, 1930, 1929, 1928, 1927, 1926, 1925, 1924, 1923, 1921, 1920
16251 BINNEY ST	2020, 2017, 2014, 2010, 2006, 2005, 2004, 2003, 2001, 1999, 1996, 1995, 1992, 1991, 1990, 1986, 1985, 1981, 1980, 1976, 1975, 1972, 1971, 1970, 1969, 1967, 1966, 1965, 1964, 1963, 1962, 1961, 1960, 1958, 1957, 1956, 1955, 1954, 1952, 1951, 1950, 1949, 1948, 1947, 1946, 1945, 1944, 1942, 1940, 1939, 1938, 1937, 1936, 1935, 1934, 1933, 1932, 1931, 1930, 1929, 1928, 1927, 1926, 1925, 1924, 1923, 1921, 1920
16251 BINNEY ST	2017, 2014, 2010, 2006, 2005, 2004, 2003, 2001, 2000, 1999, 1996, 1995, 1992, 1991, 1990, 1986, 1985, 1981, 1980, 1976, 1975, 1972, 1971, 1970, 1969, 1967, 1966, 1965, 1964, 1963, 1962, 1961, 1960, 1958, 1957, 1956, 1955, 1954, 1952, 1951, 1950, 1949, 1948, 1947, 1946, 1945, 1944, 1942, 1940, 1939, 1938, 1937, 1936, 1935, 1934, 1933, 1932, 1931, 1930, 1929, 1928, 1927, 1926, 1925, 1924, 1923, 1921, 1920

FINDINGS

Address Researched	Address Not Identified in Research Source
16251 BINNEY ST	2020, 2017, 2014, 2006, 2005, 2004, 2003, 2001, 2000, 1999, 1996, 1995, 1992, 1991, 1990, 1986, 1985, 1981, 1980, 1976, 1975, 1972, 1971, 1970, 1969, 1967, 1966, 1965, 1964, 1963, 1962, 1961, 1960, 1958, 1957, 1956, 1955, 1954, 1952, 1951, 1950, 1949, 1948, 1947, 1946, 1945, 1944, 1942, 1940, 1939, 1938, 1937, 1936, 1935, 1934, 1933, 1932, 1931, 1930, 1929, 1928, 1927, 1926, 1925, 1924, 1923, 1921, 1920
16251 BINNEY ST	2020, 2017, 2010, 2006, 2005, 2004, 2003, 2001, 2000, 1999, 1996, 1995, 1992, 1991, 1990, 1986, 1985, 1981, 1980, 1976, 1975, 1972, 1971, 1970, 1969, 1967, 1966, 1965, 1964, 1963, 1962, 1961, 1960, 1958, 1957, 1956, 1955, 1954, 1952, 1951, 1950, 1949, 1948, 1947, 1946, 1945, 1944, 1942, 1940, 1939, 1938, 1937, 1936, 1935, 1934, 1933, 1932, 1931, 1930, 1929, 1928, 1927, 1926, 1925, 1924, 1923, 1921, 1920
16251 BINNEY ST	2020, 2017, 2014, 2010, 2006, 2004, 2003, 2001, 2000, 1999, 1996, 1995, 1992, 1991, 1990, 1986, 1985, 1981, 1980, 1976, 1975, 1972, 1971, 1970, 1969, 1967, 1966, 1965, 1964, 1963, 1962, 1961, 1960, 1958, 1957, 1956, 1955, 1954, 1952, 1951, 1950, 1949, 1948, 1947, 1946, 1945, 1944, 1942, 1940, 1939, 1938, 1937, 1936, 1935, 1934, 1933, 1932, 1931, 1930, 1929, 1928, 1927, 1926, 1925, 1924, 1923, 1921, 1920
16251 E FOLGER ST	2020, 2017, 2014, 2010, 2006, 2005, 2004, 2003, 2001, 2000, 1999, 1996, 1995, 1991, 1990, 1986, 1985, 1981, 1980, 1976, 1975, 1972, 1971, 1970, 1969, 1967, 1966, 1965, 1964, 1963, 1962, 1961, 1960, 1958, 1957, 1956, 1955, 1954, 1952, 1951, 1950, 1949, 1948, 1947, 1946, 1945, 1944, 1942, 1940, 1939, 1938, 1937, 1936, 1935, 1934, 1933, 1932, 1931, 1930, 1929, 1928, 1927, 1926, 1925, 1924, 1923, 1921, 1920
16251 FOLGER ST	2020, 2017, 2014, 2010, 2006, 2005, 2004, 2003, 2001, 2000, 1999, 1996, 1995, 1992, 1991, 1990, 1986, 1985, 1981, 1980, 1976, 1975, 1972, 1970, 1969, 1967, 1966, 1965, 1964, 1963, 1962, 1961, 1960, 1958, 1957, 1956, 1955, 1954, 1952, 1951, 1950, 1949, 1948, 1947, 1946, 1945, 1944, 1942, 1940, 1939, 1938, 1937, 1936, 1935, 1934, 1933, 1932, 1931, 1930, 1929, 1928, 1927, 1926, 1925, 1924, 1923, 1921, 1920
16251 FOLGER ST	2020, 2017, 2014, 2010, 2006, 2005, 2004, 2003, 2001, 1999, 1996, 1995, 1992, 1991, 1990, 1986, 1985, 1981, 1980, 1976, 1975, 1972, 1971, 1970, 1969, 1967, 1966, 1965, 1964, 1963, 1962, 1961, 1960, 1958, 1957, 1956, 1955, 1954, 1952, 1951, 1950, 1949, 1948, 1947, 1946, 1945, 1944, 1942, 1940, 1939, 1938, 1937, 1936, 1935, 1934, 1933, 1932, 1931, 1930, 1929, 1928, 1927, 1926, 1925, 1924, 1923, 1921, 1920
16251 FOLGER ST	2020, 2017, 2014, 2010, 2006, 2005, 2004, 2003, 2001, 2000, 1999, 1996, 1992, 1991, 1990, 1986, 1985, 1981, 1980, 1976, 1975, 1972, 1971, 1970, 1969, 1967, 1966, 1965, 1964, 1963, 1962, 1961, 1960, 1958, 1957, 1956, 1955, 1954, 1952, 1951, 1950, 1949, 1948, 1947, 1946, 1945, 1944, 1942, 1940, 1939, 1938, 1937, 1936, 1935, 1934, 1933, 1932, 1931, 1930, 1929, 1928, 1927, 1926, 1925, 1924, 1923, 1921, 1920
16251 FOLGER ST	2020, 2017, 2014, 2006, 2005, 2004, 2003, 2001, 2000, 1999, 1996, 1995, 1992, 1991, 1990, 1986, 1985, 1981, 1980, 1976, 1975, 1972, 1971, 1970, 1969, 1967, 1966, 1965, 1964, 1963, 1962, 1961, 1960, 1958, 1957, 1956, 1955, 1954, 1952, 1951, 1950, 1949, 1948, 1947, 1946, 1945, 1944, 1942, 1940, 1939, 1938, 1937, 1936, 1935, 1934, 1933, 1932, 1931, 1930, 1929, 1928, 1927, 1926, 1925, 1924, 1923, 1921, 1920
16251 FOLGER ST	2020, 2017, 2014, 2010, 2006, 2004, 2003, 2001, 2000, 1999, 1996, 1995, 1992, 1991, 1990, 1986, 1985, 1981, 1980, 1976, 1975, 1972, 1971, 1970, 1969, 1967, 1966, 1965, 1964, 1963, 1962, 1961, 1960, 1958, 1957, 1956, 1955, 1954, 1952, 1951, 1950, 1949, 1948, 1947, 1946, 1945, 1944, 1942, 1940, 1939, 1938, 1937, 1936, 1935, 1934, 1933, 1932, 1931, 1930, 1929, 1928, 1927, 1926, 1925, 1924, 1923, 1921, 1920

FINDINGS

Address Researched	Address Not Identified in Research Source
16251 FOLGER ST	2020, 2017, 2010, 2006, 2005, 2004, 2003, 2001, 2000, 1999, 1996, 1995, 1992, 1991, 1990, 1986, 1985, 1981, 1980, 1976, 1975, 1972, 1971, 1970, 1969, 1967, 1966, 1965, 1964, 1963, 1962, 1961, 1960, 1958, 1957, 1956, 1955, 1954, 1952, 1951, 1950, 1949, 1948, 1947, 1946, 1945, 1944, 1942, 1940, 1939, 1938, 1937, 1936, 1935, 1934, 1933, 1932, 1931, 1930, 1929, 1928, 1927, 1926, 1925, 1924, 1923, 1921, 1920
16251 FOLGER ST	2017, 2014, 2010, 2006, 2005, 2004, 2003, 2001, 2000, 1999, 1996, 1995, 1992, 1991, 1990, 1986, 1985, 1981, 1980, 1976, 1975, 1972, 1971, 1970, 1969, 1967, 1966, 1965, 1964, 1963, 1962, 1961, 1960, 1958, 1957, 1956, 1955, 1954, 1952, 1951, 1950, 1949, 1948, 1947, 1946, 1945, 1944, 1942, 1940, 1939, 1938, 1937, 1936, 1935, 1934, 1933, 1932, 1931, 1930, 1929, 1928, 1927, 1926, 1925, 1924, 1923, 1921, 1920
16252 BINNEY ST	2017, 2014, 2010, 2006, 2005, 2004, 2003, 2001, 2000, 1999, 1996, 1995, 1992, 1991, 1990, 1986, 1985, 1981, 1980, 1976, 1975, 1972, 1971, 1970, 1969, 1967, 1966, 1965, 1964, 1963, 1962, 1961, 1960, 1958, 1957, 1956, 1955, 1954, 1952, 1951, 1950, 1949, 1948, 1947, 1946, 1945, 1944, 1942, 1940, 1939, 1938, 1937, 1936, 1935, 1934, 1933, 1932, 1931, 1930, 1929, 1928, 1927, 1926, 1925, 1924, 1923, 1921, 1920
16252 BINNEY ST	2020, 2017, 2014, 2006, 2005, 2004, 2003, 2001, 2000, 1999, 1996, 1995, 1992, 1991, 1990, 1986, 1985, 1981, 1980, 1976, 1975, 1972, 1971, 1970, 1969, 1967, 1966, 1965, 1964, 1963, 1962, 1961, 1960, 1958, 1957, 1956, 1955, 1954, 1952, 1951, 1950, 1949, 1948, 1947, 1946, 1945, 1944, 1942, 1940, 1939, 1938, 1937, 1936, 1935, 1934, 1933, 1932, 1931, 1930, 1929, 1928, 1927, 1926, 1925, 1924, 1923, 1921, 1920
16252 BINNEY ST	2020, 2017, 2010, 2006, 2005, 2004, 2003, 2001, 2000, 1999, 1996, 1995, 1992, 1991, 1990, 1986, 1985, 1981, 1980, 1976, 1975, 1972, 1971, 1970, 1969, 1967, 1966, 1965, 1964, 1963, 1962, 1961, 1960, 1958, 1957, 1956, 1955, 1954, 1952, 1951, 1950, 1949, 1948, 1947, 1946, 1945, 1944, 1942, 1940, 1939, 1938, 1937, 1936, 1935, 1934, 1933, 1932, 1931, 1930, 1929, 1928, 1927, 1926, 1925, 1924, 1923, 1921, 1920
16252 BINNEY ST	2020, 2017, 2014, 2010, 2006, 2004, 2003, 2001, 2000, 1999, 1996, 1995, 1992, 1991, 1990, 1986, 1985, 1981, 1980, 1976, 1975, 1972, 1971, 1970, 1969, 1967, 1966, 1965, 1964, 1963, 1962, 1961, 1960, 1958, 1957, 1956, 1955, 1954, 1952, 1951, 1950, 1949, 1948, 1947, 1946, 1945, 1944, 1942, 1940, 1939, 1938, 1937, 1936, 1935, 1934, 1933, 1932, 1931, 1930, 1929, 1928, 1927, 1926, 1925, 1924, 1923, 1921, 1920
16252 BINNEY ST	2020, 2017, 2014, 2010, 2006, 2005, 2004, 2003, 2001, 2000, 1999, 1996, 1992, 1991, 1990, 1986, 1985, 1981, 1980, 1976, 1975, 1972, 1971, 1970, 1969, 1967, 1966, 1965, 1964, 1963, 1962, 1961, 1960, 1958, 1957, 1956, 1955, 1954, 1952, 1951, 1950, 1949, 1948, 1947, 1946, 1945, 1944, 1942, 1940, 1939, 1938, 1937, 1936, 1935, 1934, 1933, 1932, 1931, 1930, 1929, 1928, 1927, 1926, 1925, 1924, 1923, 1921, 1920
16252 BINNEY ST	2020, 2017, 2014, 2010, 2006, 2005, 2004, 2003, 2001, 1999, 1996, 1995, 1992, 1991, 1990, 1986, 1985, 1981, 1980, 1976, 1975, 1972, 1971, 1970, 1969, 1967, 1966, 1965, 1964, 1963, 1962, 1961, 1960, 1958, 1957, 1956, 1955, 1954, 1952, 1951, 1950, 1949, 1948, 1947, 1946, 1945, 1944, 1942, 1940, 1939, 1938, 1937, 1936, 1935, 1934, 1933, 1932, 1931, 1930, 1929, 1928, 1927, 1926, 1925, 1924, 1923, 1921, 1920
16252 DENLEY ST	2020, 2017, 2014, 2010, 2006, 2005, 2004, 2003, 2001, 2000, 1999, 1996, 1992, 1991, 1990, 1986, 1985, 1981, 1980, 1976, 1975, 1972, 1971, 1970, 1969, 1967, 1966, 1965, 1964, 1963, 1962, 1961, 1960, 1958, 1957, 1956, 1955, 1954, 1952, 1951, 1950, 1949, 1948, 1947, 1946, 1945, 1944, 1942, 1940, 1939, 1938, 1937, 1936, 1935, 1934, 1933, 1932, 1931, 1930, 1929, 1928, 1927, 1926, 1925, 1924, 1923, 1921, 1920

FINDINGS

Address Researched	Address Not Identified in Research Source
16252 DENLEY ST	2020, 2017, 2014, 2010, 2006, 2005, 2004, 2003, 2001, 2000, 1999, 1996, 1995, 1992, 1991, 1990, 1986, 1985, 1981, 1980, 1976, 1975, 1972, 1970, 1969, 1967, 1966, 1965, 1964, 1963, 1962, 1961, 1960, 1958, 1957, 1956, 1955, 1954, 1952, 1951, 1950, 1949, 1948, 1947, 1946, 1945, 1944, 1942, 1940, 1939, 1938, 1937, 1936, 1935, 1934, 1933, 1932, 1931, 1930, 1929, 1928, 1927, 1926, 1925, 1924, 1923, 1921, 1920
16252 DENLEY ST	2020, 2017, 2014, 2006, 2005, 2004, 2003, 2001, 2000, 1999, 1996, 1995, 1992, 1991, 1990, 1986, 1985, 1981, 1980, 1976, 1975, 1972, 1971, 1970, 1969, 1967, 1966, 1965, 1964, 1963, 1962, 1961, 1960, 1958, 1957, 1956, 1955, 1954, 1952, 1951, 1950, 1949, 1948, 1947, 1946, 1945, 1944, 1942, 1940, 1939, 1938, 1937, 1936, 1935, 1934, 1933, 1932, 1931, 1930, 1929, 1928, 1927, 1926, 1925, 1924, 1923, 1921, 1920
16252 DENLEY ST	2020, 2017, 2014, 2010, 2006, 2004, 2003, 2001, 2000, 1999, 1996, 1995, 1992, 1991, 1990, 1986, 1985, 1981, 1980, 1976, 1975, 1972, 1971, 1970, 1969, 1967, 1966, 1965, 1964, 1963, 1962, 1961, 1960, 1958, 1957, 1956, 1955, 1954, 1952, 1951, 1950, 1949, 1948, 1947, 1946, 1945, 1944, 1942, 1940, 1939, 1938, 1937, 1936, 1935, 1934, 1933, 1932, 1931, 1930, 1929, 1928, 1927, 1926, 1925, 1924, 1923, 1921, 1920
16252 DENLEY ST	2020, 2017, 2014, 2010, 2006, 2005, 2004, 2001, 2000, 1999, 1996, 1995, 1992, 1991, 1990, 1986, 1985, 1981, 1980, 1976, 1975, 1972, 1971, 1970, 1969, 1967, 1966, 1965, 1964, 1963, 1962, 1961, 1960, 1958, 1957, 1956, 1955, 1954, 1952, 1951, 1950, 1949, 1948, 1947, 1946, 1945, 1944, 1942, 1940, 1939, 1938, 1937, 1936, 1935, 1934, 1933, 1932, 1931, 1930, 1929, 1928, 1927, 1926, 1925, 1924, 1923, 1921, 1920
16253 DENLEY ST	2020, 2017, 2014, 2010, 2006, 2005, 2004, 2001, 2000, 1999, 1996, 1995, 1992, 1991, 1990, 1986, 1985, 1981, 1980, 1976, 1975, 1972, 1971, 1970, 1969, 1967, 1966, 1965, 1964, 1963, 1962, 1961, 1960, 1958, 1957, 1956, 1955, 1954, 1952, 1951, 1950, 1949, 1948, 1947, 1946, 1945, 1944, 1942, 1940, 1939, 1938, 1937, 1936, 1935, 1934, 1933, 1932, 1931, 1930, 1929, 1928, 1927, 1926, 1925, 1924, 1923, 1921, 1920
16253 DENLEY ST	2020, 2017, 2014, 2010, 2006, 2004, 2003, 2001, 2000, 1999, 1996, 1995, 1992, 1991, 1990, 1986, 1985, 1981, 1980, 1976, 1975, 1972, 1971, 1970, 1969, 1967, 1966, 1965, 1964, 1963, 1962, 1961, 1960, 1958, 1957, 1956, 1955, 1954, 1952, 1951, 1950, 1949, 1948, 1947, 1946, 1945, 1944, 1942, 1940, 1939, 1938, 1937, 1936, 1935, 1934, 1933, 1932, 1931, 1930, 1929, 1928, 1927, 1926, 1925, 1924, 1923, 1921, 1920
16253 DENLEY ST	2020, 2017, 2014, 2006, 2005, 2004, 2003, 2001, 2000, 1999, 1996, 1995, 1992, 1991, 1990, 1986, 1985, 1981, 1980, 1976, 1975, 1972, 1971, 1970, 1969, 1967, 1966, 1965, 1964, 1963, 1962, 1961, 1960, 1958, 1957, 1956, 1955, 1954, 1952, 1951, 1950, 1949, 1948, 1947, 1946, 1945, 1944, 1942, 1940, 1939, 1938, 1937, 1936, 1935, 1934, 1933, 1932, 1931, 1930, 1929, 1928, 1927, 1926, 1925, 1924, 1923, 1921, 1920
16253 DENLEY ST	2020, 2017, 2010, 2006, 2005, 2004, 2003, 2001, 2000, 1999, 1996, 1995, 1992, 1991, 1990, 1986, 1985, 1981, 1980, 1976, 1975, 1972, 1971, 1970, 1969, 1967, 1966, 1965, 1964, 1963, 1962, 1961, 1960, 1958, 1957, 1956, 1955, 1954, 1952, 1951, 1950, 1949, 1948, 1947, 1946, 1945, 1944, 1942, 1940, 1939, 1938, 1937, 1936, 1935, 1934, 1933, 1932, 1931, 1930, 1929, 1928, 1927, 1926, 1925, 1924, 1923, 1921, 1920
16253 DENLEY ST	2017, 2014, 2010, 2006, 2005, 2004, 2003, 2001, 2000, 1999, 1996, 1995, 1992, 1991, 1990, 1986, 1985, 1981, 1980, 1976, 1975, 1972, 1971, 1970, 1969, 1967, 1966, 1965, 1964, 1963, 1962, 1961, 1960, 1958, 1957, 1956, 1955, 1954, 1952, 1951, 1950, 1949, 1948, 1947, 1946, 1945, 1944, 1942, 1940, 1939, 1938, 1937, 1936, 1935, 1934, 1933, 1932, 1931, 1930, 1929, 1928, 1927, 1926, 1925, 1924, 1923, 1921, 1920

FINDINGS

Address Researched	Address Not Identified in Research Source
16253 DENLEY ST	2020, 2017, 2014, 2010, 2006, 2005, 2004, 2003, 2001, 2000, 1999, 1996, 1995, 1992, 1991, 1990, 1986, 1985, 1981, 1980, 1976, 1975, 1972, 1970, 1969, 1967, 1966, 1965, 1964, 1963, 1962, 1961, 1960, 1958, 1957, 1956, 1955, 1954, 1952, 1951, 1950, 1949, 1948, 1947, 1946, 1945, 1944, 1942, 1940, 1939, 1938, 1937, 1936, 1935, 1934, 1933, 1932, 1931, 1930, 1929, 1928, 1927, 1926, 1925, 1924, 1923, 1921, 1920
16253 DENLEY ST	2020, 2017, 2014, 2010, 2006, 2005, 2004, 2003, 2001, 2000, 1999, 1996, 1992, 1991, 1990, 1986, 1985, 1981, 1980, 1976, 1975, 1972, 1971, 1970, 1969, 1967, 1966, 1965, 1964, 1963, 1962, 1961, 1960, 1958, 1957, 1956, 1955, 1954, 1952, 1951, 1950, 1949, 1948, 1947, 1946, 1945, 1944, 1942, 1940, 1939, 1938, 1937, 1936, 1935, 1934, 1933, 1932, 1931, 1930, 1929, 1928, 1927, 1926, 1925, 1924, 1923, 1921, 1920
16253 GALE AVE	2017, 2014, 2010, 2006, 2005, 2004, 2003, 2001, 2000, 1999, 1996, 1995, 1992, 1991, 1990, 1986, 1985, 1981, 1980, 1976, 1975, 1972, 1971, 1970, 1969, 1967, 1966, 1965, 1964, 1963, 1962, 1961, 1960, 1958, 1957, 1956, 1955, 1954, 1952, 1951, 1950, 1949, 1948, 1947, 1946, 1945, 1944, 1942, 1940, 1939, 1938, 1937, 1936, 1935, 1934, 1933, 1932, 1931, 1930, 1929, 1928, 1927, 1926, 1925, 1924, 1923, 1921, 1920
16253 GALE AVE	2020, 2017, 2010, 2006, 2005, 2004, 2003, 2001, 2000, 1999, 1996, 1995, 1992, 1991, 1990, 1986, 1985, 1981, 1980, 1976, 1975, 1972, 1971, 1970, 1969, 1967, 1966, 1965, 1964, 1963, 1962, 1961, 1960, 1958, 1957, 1956, 1955, 1954, 1952, 1951, 1950, 1949, 1948, 1947, 1946, 1945, 1944, 1942, 1940, 1939, 1938, 1937, 1936, 1935, 1934, 1933, 1932, 1931, 1930, 1929, 1928, 1927, 1926, 1925, 1924, 1923, 1921, 1920
16253 GALE AVE	2020, 2017, 2014, 2006, 2005, 2004, 2003, 2001, 2000, 1999, 1996, 1995, 1992, 1991, 1990, 1986, 1985, 1981, 1980, 1976, 1975, 1972, 1971, 1970, 1969, 1967, 1966, 1965, 1964, 1963, 1962, 1961, 1960, 1958, 1957, 1956, 1955, 1954, 1952, 1951, 1950, 1949, 1948, 1947, 1946, 1945, 1944, 1942, 1940, 1939, 1938, 1937, 1936, 1935, 1934, 1933, 1932, 1931, 1930, 1929, 1928, 1927, 1926, 1925, 1924, 1923, 1921, 1920
16257 BINNEY ST	2020, 2017, 2014, 2010, 2006, 2004, 2003, 2001, 2000, 1999, 1996, 1995, 1992, 1991, 1990, 1986, 1985, 1981, 1980, 1976, 1975, 1972, 1971, 1970, 1969, 1967, 1966, 1965, 1964, 1963, 1962, 1961, 1960, 1958, 1957, 1956, 1955, 1954, 1952, 1951, 1950, 1949, 1948, 1947, 1946, 1945, 1944, 1942, 1940, 1939, 1938, 1937, 1936, 1935, 1934, 1933, 1932, 1931, 1930, 1929, 1928, 1927, 1926, 1925, 1924, 1923, 1921, 1920
16257 BINNEY ST	2017, 2014, 2010, 2006, 2005, 2004, 2003, 2001, 2000, 1999, 1996, 1995, 1992, 1991, 1990, 1986, 1985, 1981, 1980, 1976, 1975, 1972, 1971, 1970, 1969, 1967, 1966, 1965, 1964, 1963, 1962, 1961, 1960, 1958, 1957, 1956, 1955, 1954, 1952, 1951, 1950, 1949, 1948, 1947, 1946, 1945, 1944, 1942, 1940, 1939, 1938, 1937, 1936, 1935, 1934, 1933, 1932, 1931, 1930, 1929, 1928, 1927, 1926, 1925, 1924, 1923, 1921, 1920
16257 BINNEY ST	2020, 2017, 2010, 2006, 2005, 2004, 2003, 2001, 2000, 1999, 1996, 1995, 1992, 1991, 1990, 1986, 1985, 1981, 1980, 1976, 1975, 1972, 1971, 1970, 1969, 1967, 1966, 1965, 1964, 1963, 1962, 1961, 1960, 1958, 1957, 1956, 1955, 1954, 1952, 1951, 1950, 1949, 1948, 1947, 1946, 1945, 1944, 1942, 1940, 1939, 1938, 1937, 1936, 1935, 1934, 1933, 1932, 1931, 1930, 1929, 1928, 1927, 1926, 1925, 1924, 1923, 1921, 1920
16257 BINNEY ST	2020, 2017, 2014, 2010, 2006, 2005, 2004, 2003, 2001, 1999, 1996, 1995, 1992, 1991, 1990, 1986, 1985, 1981, 1980, 1976, 1975, 1972, 1971, 1970, 1969, 1967, 1966, 1965, 1964, 1963, 1962, 1961, 1960, 1958, 1957, 1956, 1955, 1954, 1952, 1951, 1950, 1949, 1948, 1947, 1946, 1945, 1944, 1942, 1940, 1939, 1938, 1937, 1936, 1935, 1934, 1933, 1932, 1931, 1930, 1929, 1928, 1927, 1926, 1925, 1924, 1923, 1921, 1920

FINDINGS

Address Researched	Address Not Identified in Research Source
16257 BINNEY ST	2020, 2017, 2014, 2010, 2006, 2005, 2004, 2003, 2001, 2000, 1999, 1996, 1992, 1991, 1990, 1986, 1985, 1981, 1980, 1976, 1975, 1972, 1971, 1970, 1969, 1967, 1966, 1965, 1964, 1963, 1962, 1961, 1960, 1958, 1957, 1956, 1955, 1954, 1952, 1951, 1950, 1949, 1948, 1947, 1946, 1945, 1944, 1942, 1940, 1939, 1938, 1937, 1936, 1935, 1934, 1933, 1932, 1931, 1930, 1929, 1928, 1927, 1926, 1925, 1924, 1923, 1921, 1920
16257 BINNEY ST	2020, 2017, 2014, 2010, 2006, 2005, 2004, 2003, 2001, 2000, 1999, 1996, 1995, 1992, 1991, 1990, 1986, 1985, 1981, 1980, 1976, 1975, 1972, 1971, 1970, 1969, 1967, 1965, 1964, 1963, 1962, 1961, 1960, 1958, 1957, 1956, 1955, 1954, 1952, 1951, 1950, 1949, 1948, 1947, 1946, 1945, 1944, 1942, 1940, 1939, 1938, 1937, 1936, 1935, 1934, 1933, 1932, 1931, 1930, 1929, 1928, 1927, 1926, 1925, 1924, 1923, 1921, 1920
16257 E BINNEY ST	2020, 2017, 2014, 2010, 2006, 2005, 2004, 2003, 2001, 2000, 1999, 1996, 1995, 1991, 1990, 1986, 1985, 1981, 1980, 1976, 1975, 1972, 1971, 1970, 1969, 1967, 1966, 1965, 1964, 1963, 1962, 1961, 1960, 1958, 1957, 1956, 1955, 1954, 1952, 1951, 1950, 1949, 1948, 1947, 1946, 1945, 1944, 1942, 1940, 1939, 1938, 1937, 1936, 1935, 1934, 1933, 1932, 1931, 1930, 1929, 1928, 1927, 1926, 1925, 1924, 1923, 1921, 1920
16257 E FOLGER ST	2020, 2017, 2014, 2010, 2006, 2005, 2004, 2003, 2001, 2000, 1999, 1996, 1995, 1991, 1990, 1986, 1985, 1981, 1980, 1976, 1975, 1972, 1971, 1970, 1969, 1967, 1966, 1965, 1964, 1963, 1962, 1961, 1960, 1958, 1957, 1956, 1955, 1954, 1952, 1951, 1950, 1949, 1948, 1947, 1946, 1945, 1944, 1942, 1940, 1939, 1938, 1937, 1936, 1935, 1934, 1933, 1932, 1931, 1930, 1929, 1928, 1927, 1926, 1925, 1924, 1923, 1921, 1920
16257 FOLGER ST	2020, 2017, 2014, 2010, 2006, 2005, 2004, 2003, 2001, 2000, 1999, 1996, 1995, 1992, 1991, 1990, 1986, 1985, 1981, 1980, 1976, 1975, 1972, 1970, 1969, 1967, 1966, 1965, 1964, 1963, 1962, 1961, 1960, 1958, 1957, 1956, 1955, 1954, 1952, 1951, 1950, 1949, 1948, 1947, 1946, 1945, 1944, 1942, 1940, 1939, 1938, 1937, 1936, 1935, 1934, 1933, 1932, 1931, 1930, 1929, 1928, 1927, 1926, 1925, 1924, 1923, 1921, 1920
16257 FOLGER ST	2020, 2017, 2014, 2010, 2006, 2005, 2004, 2003, 2001, 2000, 1999, 1996, 1992, 1991, 1990, 1986, 1985, 1981, 1980, 1976, 1975, 1972, 1971, 1970, 1969, 1967, 1966, 1965, 1964, 1963, 1962, 1961, 1960, 1958, 1957, 1956, 1955, 1954, 1952, 1951, 1950, 1949, 1948, 1947, 1946, 1945, 1944, 1942, 1940, 1939, 1938, 1937, 1936, 1935, 1934, 1933, 1932, 1931, 1930, 1929, 1928, 1927, 1926, 1925, 1924, 1923, 1921, 1920
16257 FOLGER ST	2020, 2017, 2014, 2010, 2006, 2005, 2004, 2003, 2001, 1999, 1996, 1995, 1992, 1991, 1990, 1986, 1985, 1981, 1980, 1976, 1975, 1972, 1971, 1970, 1969, 1967, 1966, 1965, 1964, 1963, 1962, 1961, 1960, 1958, 1957, 1956, 1955, 1954, 1952, 1951, 1950, 1949, 1948, 1947, 1946, 1945, 1944, 1942, 1940, 1939, 1938, 1937, 1936, 1935, 1934, 1933, 1932, 1931, 1930, 1929, 1928, 1927, 1926, 1925, 1924, 1923, 1921, 1920
16257 FOLGER ST	2020, 2017, 2010, 2006, 2005, 2004, 2003, 2001, 2000, 1999, 1996, 1995, 1992, 1991, 1990, 1986, 1985, 1981, 1980, 1976, 1975, 1972, 1971, 1970, 1969, 1967, 1966, 1965, 1964, 1963, 1962, 1961, 1960, 1958, 1957, 1956, 1955, 1954, 1952, 1951, 1950, 1949, 1948, 1947, 1946, 1945, 1944, 1942, 1940, 1939, 1938, 1937, 1936, 1935, 1934, 1933, 1932, 1931, 1930, 1929, 1928, 1927, 1926, 1925, 1924, 1923, 1921, 1920
16257 FOLGER ST	2017, 2014, 2010, 2006, 2005, 2004, 2003, 2001, 2000, 1999, 1996, 1995, 1992, 1991, 1990, 1986, 1985, 1981, 1980, 1976, 1975, 1972, 1971, 1970, 1969, 1967, 1966, 1965, 1964, 1963, 1962, 1961, 1960, 1958, 1957, 1956, 1955, 1954, 1952, 1951, 1950, 1949, 1948, 1947, 1946, 1945, 1944, 1942, 1940, 1939, 1938, 1937, 1936, 1935, 1934, 1933, 1932, 1931, 1930, 1929, 1928, 1927, 1926, 1925, 1924, 1923, 1921, 1920

FINDINGS

Address Researched	Address Not Identified in Research Source
16257 FOLGER ST	2020, 2017, 2014, 2006, 2005, 2004, 2003, 2001, 2000, 1999, 1996, 1995, 1992, 1991, 1990, 1986, 1985, 1981, 1980, 1976, 1975, 1972, 1971, 1970, 1969, 1967, 1966, 1965, 1964, 1963, 1962, 1961, 1960, 1958, 1957, 1956, 1955, 1954, 1952, 1951, 1950, 1949, 1948, 1947, 1946, 1945, 1944, 1942, 1940, 1939, 1938, 1937, 1936, 1935, 1934, 1933, 1932, 1931, 1930, 1929, 1928, 1927, 1926, 1925, 1924, 1923, 1921, 1920
16257 FOLGER ST	2020, 2017, 2014, 2010, 2006, 2004, 2003, 2001, 2000, 1999, 1996, 1995, 1992, 1991, 1990, 1986, 1985, 1981, 1980, 1976, 1975, 1972, 1971, 1970, 1969, 1967, 1966, 1965, 1964, 1963, 1962, 1961, 1960, 1958, 1957, 1956, 1955, 1954, 1952, 1951, 1950, 1949, 1948, 1947, 1946, 1945, 1944, 1942, 1940, 1939, 1938, 1937, 1936, 1935, 1934, 1933, 1932, 1931, 1930, 1929, 1928, 1927, 1926, 1925, 1924, 1923, 1921, 1920
16257 GALE AVE	2020, 2017, 2014, 2006, 2005, 2004, 2003, 2001, 2000, 1999, 1996, 1995, 1992, 1991, 1990, 1986, 1985, 1981, 1980, 1976, 1975, 1972, 1971, 1970, 1969, 1967, 1966, 1965, 1964, 1963, 1962, 1961, 1960, 1958, 1957, 1956, 1955, 1954, 1952, 1951, 1950, 1949, 1948, 1947, 1946, 1945, 1944, 1942, 1940, 1939, 1938, 1937, 1936, 1935, 1934, 1933, 1932, 1931, 1930, 1929, 1928, 1927, 1926, 1925, 1924, 1923, 1921, 1920
16257 GALE AVE	2020, 2017, 2014, 2010, 2006, 2004, 2003, 2001, 2000, 1999, 1996, 1995, 1992, 1991, 1990, 1986, 1985, 1981, 1980, 1976, 1975, 1972, 1971, 1970, 1969, 1967, 1966, 1965, 1964, 1963, 1962, 1961, 1960, 1958, 1957, 1956, 1955, 1954, 1952, 1951, 1950, 1949, 1948, 1947, 1946, 1945, 1944, 1942, 1940, 1939, 1938, 1937, 1936, 1935, 1934, 1933, 1932, 1931, 1930, 1929, 1928, 1927, 1926, 1925, 1924, 1923, 1921, 1920
16260 BINNEY ST	2020, 2017, 2014, 2010, 2006, 2004, 2003, 2001, 2000, 1999, 1996, 1995, 1992, 1991, 1990, 1986, 1985, 1981, 1980, 1976, 1975, 1972, 1971, 1970, 1969, 1967, 1966, 1965, 1964, 1963, 1962, 1961, 1960, 1958, 1957, 1956, 1955, 1954, 1952, 1951, 1950, 1949, 1948, 1947, 1946, 1945, 1944, 1942, 1940, 1939, 1938, 1937, 1936, 1935, 1934, 1933, 1932, 1931, 1930, 1929, 1928, 1927, 1926, 1925, 1924, 1923, 1921, 1920
16260 BINNEY ST	2017, 2014, 2010, 2006, 2005, 2004, 2003, 2001, 2000, 1999, 1996, 1995, 1992, 1991, 1990, 1986, 1985, 1981, 1980, 1976, 1975, 1972, 1971, 1970, 1969, 1967, 1966, 1965, 1964, 1963, 1962, 1961, 1960, 1958, 1957, 1956, 1955, 1954, 1952, 1951, 1950, 1949, 1948, 1947, 1946, 1945, 1944, 1942, 1940, 1939, 1938, 1937, 1936, 1935, 1934, 1933, 1932, 1931, 1930, 1929, 1928, 1927, 1926, 1925, 1924, 1923, 1921, 1920
16260 BINNEY ST	2020, 2017, 2014, 2006, 2005, 2004, 2003, 2001, 2000, 1999, 1996, 1995, 1992, 1991, 1990, 1986, 1985, 1981, 1980, 1976, 1975, 1972, 1971, 1970, 1969, 1967, 1966, 1965, 1964, 1963, 1962, 1961, 1960, 1958, 1957, 1956, 1955, 1954, 1952, 1951, 1950, 1949, 1948, 1947, 1946, 1945, 1944, 1942, 1940, 1939, 1938, 1937, 1936, 1935, 1934, 1933, 1932, 1931, 1930, 1929, 1928, 1927, 1926, 1925, 1924, 1923, 1921, 1920
16260 BINNEY ST	2020, 2017, 2010, 2006, 2005, 2004, 2003, 2001, 2000, 1999, 1996, 1995, 1992, 1991, 1990, 1986, 1985, 1981, 1980, 1976, 1975, 1972, 1971, 1970, 1969, 1967, 1966, 1965, 1964, 1963, 1962, 1961, 1960, 1958, 1957, 1956, 1955, 1954, 1952, 1951, 1950, 1949, 1948, 1947, 1946, 1945, 1944, 1942, 1940, 1939, 1938, 1937, 1936, 1935, 1934, 1933, 1932, 1931, 1930, 1929, 1928, 1927, 1926, 1925, 1924, 1923, 1921, 1920
16260 BINNEY ST	2020, 2017, 2014, 2010, 2006, 2005, 2004, 2003, 2001, 2000, 1999, 1996, 1992, 1991, 1990, 1986, 1985, 1981, 1980, 1976, 1975, 1972, 1971, 1970, 1969, 1967, 1966, 1965, 1964, 1963, 1962, 1961, 1960, 1958, 1957, 1956, 1955, 1954, 1952, 1951, 1950, 1949, 1948, 1947, 1946, 1945, 1944, 1942, 1940, 1939, 1938, 1937, 1936, 1935, 1934, 1933, 1932, 1931, 1930, 1929, 1928, 1927, 1926, 1925, 1924, 1923, 1921, 1920

FINDINGS

Address Researched	Address Not Identified in Research Source
16260 BINNEY ST	2020, 2017, 2014, 2010, 2006, 2005, 2004, 2003, 2001, 1999, 1996, 1995, 1992, 1991, 1990, 1986, 1985, 1981, 1980, 1976, 1975, 1972, 1971, 1970, 1969, 1967, 1966, 1965, 1964, 1963, 1962, 1961, 1960, 1958, 1957, 1956, 1955, 1954, 1952, 1951, 1950, 1949, 1948, 1947, 1946, 1945, 1944, 1942, 1940, 1939, 1938, 1937, 1936, 1935, 1934, 1933, 1932, 1931, 1930, 1929, 1928, 1927, 1926, 1925, 1924, 1923, 1921, 1920
16261 GALE AVE	2020, 2017, 2014, 2010, 2006, 2004, 2003, 2001, 2000, 1999, 1996, 1995, 1992, 1991, 1990, 1986, 1985, 1981, 1980, 1976, 1975, 1972, 1971, 1970, 1969, 1967, 1966, 1965, 1964, 1963, 1962, 1961, 1960, 1958, 1957, 1956, 1955, 1954, 1952, 1951, 1950, 1949, 1948, 1947, 1946, 1945, 1944, 1942, 1940, 1939, 1938, 1937, 1936, 1935, 1934, 1933, 1932, 1931, 1930, 1929, 1928, 1927, 1926, 1925, 1924, 1923, 1921, 1920
1223 CHARLEMONT AVE	2020, 2017, 2014, 2010, 2006, 2005, 2004, 2003, 2001, 2000, 1999, 1996, 1992, 1991, 1990, 1986, 1985, 1981, 1980, 1976, 1975, 1972, 1971, 1970, 1969, 1967, 1966, 1965, 1964, 1963, 1962, 1961, 1960, 1958, 1957, 1956, 1955, 1954, 1952, 1951, 1950, 1949, 1948, 1947, 1946, 1945, 1944, 1942, 1940, 1939, 1938, 1937, 1936, 1935, 1934, 1933, 1932, 1931, 1930, 1929, 1928, 1927, 1926, 1925, 1924, 1923, 1921, 1920
1223 CHARLEMONT AVE	2020, 2017, 2014, 2010, 2006, 2005, 2004, 2003, 2001, 1999, 1996, 1995, 1992, 1991, 1990, 1986, 1985, 1981, 1980, 1976, 1975, 1972, 1971, 1970, 1969, 1967, 1966, 1965, 1964, 1963, 1962, 1961, 1960, 1958, 1957, 1956, 1955, 1954, 1952, 1951, 1950, 1949, 1948, 1947, 1946, 1945, 1944, 1942, 1940, 1939, 1938, 1937, 1936, 1935, 1934, 1933, 1932, 1931, 1930, 1929, 1928, 1927, 1926, 1925, 1924, 1923, 1921, 1920
1223 S CHARLEMONT AVE	2020, 2017, 2014, 2010, 2006, 2005, 2004, 2003, 2001, 2000, 1999, 1996, 1995, 1991, 1990, 1986, 1985, 1981, 1980, 1976, 1975, 1972, 1971, 1970, 1969, 1967, 1966, 1965, 1964, 1963, 1962, 1961, 1960, 1958, 1957, 1956, 1955, 1954, 1952, 1951, 1950, 1949, 1948, 1947, 1946, 1945, 1944, 1942, 1940, 1939, 1938, 1937, 1936, 1935, 1934, 1933, 1932, 1931, 1930, 1929, 1928, 1927, 1926, 1925, 1924, 1923, 1921, 1920
1224 BARFORD AVE	2020, 2017, 2014, 2010, 2006, 2005, 2004, 2003, 2001, 1999, 1996, 1995, 1992, 1991, 1990, 1986, 1985, 1981, 1980, 1976, 1975, 1972, 1971, 1970, 1969, 1967, 1966, 1965, 1964, 1963, 1962, 1961, 1960, 1958, 1957, 1956, 1955, 1954, 1952, 1951, 1950, 1949, 1948, 1947, 1946, 1945, 1944, 1942, 1940, 1939, 1938, 1937, 1936, 1935, 1934, 1933, 1932, 1931, 1930, 1929, 1928, 1927, 1926, 1925, 1924, 1923, 1921, 1920
1224 BARFORD AVE	2020, 2017, 2014, 2010, 2006, 2005, 2004, 2003, 2001, 2000, 1999, 1996, 1992, 1991, 1990, 1986, 1985, 1981, 1980, 1976, 1975, 1972, 1971, 1970, 1969, 1967, 1966, 1965, 1964, 1963, 1962, 1961, 1960, 1958, 1957, 1956, 1955, 1954, 1952, 1951, 1950, 1949, 1948, 1947, 1946, 1945, 1944, 1942, 1940, 1939, 1938, 1937, 1936, 1935, 1934, 1933, 1932, 1931, 1930, 1929, 1928, 1927, 1926, 1925, 1924, 1923, 1921, 1920
1224 BARFORD AVE	2020, 2017, 2014, 2010, 2006, 2005, 2004, 2003, 2001, 2000, 1999, 1996, 1995, 1992, 1991, 1990, 1986, 1985, 1981, 1980, 1976, 1975, 1972, 1970, 1969, 1967, 1966, 1965, 1964, 1963, 1962, 1961, 1960, 1958, 1957, 1956, 1955, 1954, 1952, 1951, 1950, 1949, 1948, 1947, 1946, 1945, 1944, 1942, 1940, 1939, 1938, 1937, 1936, 1935, 1934, 1933, 1932, 1931, 1930, 1929, 1928, 1927, 1926, 1925, 1924, 1923, 1921, 1920
1224 BARFORD AVE	2017, 2014, 2010, 2006, 2005, 2004, 2003, 2001, 2000, 1999, 1996, 1995, 1992, 1991, 1990, 1986, 1985, 1981, 1980, 1976, 1975, 1972, 1971, 1970, 1969, 1967, 1966, 1965, 1964, 1963, 1962, 1961, 1960, 1958, 1957, 1956, 1955, 1954, 1952, 1951, 1950, 1949, 1948, 1947, 1946, 1945, 1944, 1942, 1940, 1939, 1938, 1937, 1936, 1935, 1934, 1933, 1932, 1931, 1930, 1929, 1928, 1927, 1926, 1925, 1924, 1923, 1921, 1920

FINDINGS

Address Researched	Address Not Identified in Research Source
1224 BARFORD AVE	2020, 2017, 2010, 2006, 2005, 2004, 2003, 2001, 2000, 1999, 1996, 1995, 1992, 1991, 1990, 1986, 1985, 1981, 1980, 1976, 1975, 1972, 1971, 1970, 1969, 1967, 1966, 1965, 1964, 1963, 1962, 1961, 1960, 1958, 1957, 1956, 1955, 1954, 1952, 1951, 1950, 1949, 1948, 1947, 1946, 1945, 1944, 1942, 1940, 1939, 1938, 1937, 1936, 1935, 1934, 1933, 1932, 1931, 1930, 1929, 1928, 1927, 1926, 1925, 1924, 1923, 1921, 1920
1224 BARFORD AVE	2020, 2017, 2014, 2006, 2005, 2004, 2003, 2001, 2000, 1999, 1996, 1995, 1992, 1991, 1990, 1986, 1985, 1981, 1980, 1976, 1975, 1972, 1971, 1970, 1969, 1967, 1966, 1965, 1964, 1963, 1962, 1961, 1960, 1958, 1957, 1956, 1955, 1954, 1952, 1951, 1950, 1949, 1948, 1947, 1946, 1945, 1944, 1942, 1940, 1939, 1938, 1937, 1936, 1935, 1934, 1933, 1932, 1931, 1930, 1929, 1928, 1927, 1926, 1925, 1924, 1923, 1921, 1920
1224 BARFORD AVE	2020, 2017, 2014, 2010, 2006, 2004, 2003, 2001, 2000, 1999, 1996, 1995, 1992, 1991, 1990, 1986, 1985, 1981, 1980, 1976, 1975, 1972, 1971, 1970, 1969, 1967, 1966, 1965, 1964, 1963, 1962, 1961, 1960, 1958, 1957, 1956, 1955, 1954, 1952, 1951, 1950, 1949, 1948, 1947, 1946, 1945, 1944, 1942, 1940, 1939, 1938, 1937, 1936, 1935, 1934, 1933, 1932, 1931, 1930, 1929, 1928, 1927, 1926, 1925, 1924, 1923, 1921, 1920
1224 S BARFORD AVE	2020, 2017, 2014, 2010, 2006, 2005, 2004, 2003, 2001, 2000, 1999, 1996, 1995, 1991, 1990, 1986, 1985, 1981, 1980, 1976, 1975, 1972, 1971, 1970, 1969, 1967, 1966, 1965, 1964, 1963, 1962, 1961, 1960, 1958, 1957, 1956, 1955, 1954, 1952, 1951, 1950, 1949, 1948, 1947, 1946, 1945, 1944, 1942, 1940, 1939, 1938, 1937, 1936, 1935, 1934, 1933, 1932, 1931, 1930, 1929, 1928, 1927, 1926, 1925, 1924, 1923, 1921, 1920
1227 CHARLEMONT AVE	2020, 2017, 2014, 2010, 2006, 2005, 2004, 2003, 2001, 2000, 1999, 1996, 1992, 1991, 1990, 1986, 1985, 1981, 1980, 1976, 1975, 1972, 1971, 1970, 1969, 1967, 1966, 1965, 1964, 1963, 1962, 1961, 1960, 1958, 1957, 1956, 1955, 1954, 1952, 1951, 1950, 1949, 1948, 1947, 1946, 1945, 1944, 1942, 1940, 1939, 1938, 1937, 1936, 1935, 1934, 1933, 1932, 1931, 1930, 1929, 1928, 1927, 1926, 1925, 1924, 1923, 1921, 1920
1227 CHARLEMONT AVE	2020, 2017, 2014, 2010, 2006, 2005, 2004, 2003, 2001, 1999, 1996, 1995, 1992, 1991, 1990, 1986, 1985, 1981, 1980, 1976, 1975, 1972, 1971, 1970, 1969, 1967, 1966, 1965, 1964, 1963, 1962, 1961, 1960, 1958, 1957, 1956, 1955, 1954, 1952, 1951, 1950, 1949, 1948, 1947, 1946, 1945, 1944, 1942, 1940, 1939, 1938, 1937, 1936, 1935, 1934, 1933, 1932, 1931, 1930, 1929, 1928, 1927, 1926, 1925, 1924, 1923, 1921, 1920
1227 CHARLEMONT AVE	2020, 2017, 2014, 2010, 2006, 2005, 2004, 2003, 2001, 2000, 1999, 1996, 1995, 1992, 1991, 1990, 1986, 1985, 1981, 1980, 1976, 1975, 1972, 1970, 1969, 1967, 1966, 1965, 1964, 1963, 1962, 1961, 1960, 1958, 1957, 1956, 1955, 1954, 1952, 1951, 1950, 1949, 1948, 1947, 1946, 1945, 1944, 1942, 1940, 1939, 1938, 1937, 1936, 1935, 1934, 1933, 1932, 1931, 1930, 1929, 1928, 1927, 1926, 1925, 1924, 1923, 1921, 1920
1227 CHARLEMONT AVE	2020, 2017, 2014, 2010, 2006, 2005, 2004, 2003, 2001, 2000, 1999, 1996, 1995, 1992, 1991, 1990, 1986, 1985, 1981, 1980, 1976, 1975, 1972, 1971, 1970, 1969, 1967, 1965, 1964, 1963, 1962, 1961, 1960, 1958, 1957, 1956, 1955, 1954, 1952, 1951, 1950, 1949, 1948, 1947, 1946, 1945, 1944, 1942, 1940, 1939, 1938, 1937, 1936, 1935, 1934, 1933, 1932, 1931, 1930, 1929, 1928, 1927, 1926, 1925, 1924, 1923, 1921, 1920
1227 CHARLEMONT AVE	2020, 2017, 2014, 2006, 2005, 2004, 2003, 2001, 2000, 1999, 1996, 1995, 1992, 1991, 1990, 1986, 1985, 1981, 1980, 1976, 1975, 1972, 1971, 1970, 1969, 1967, 1966, 1965, 1964, 1963, 1962, 1961, 1960, 1958, 1957, 1956, 1955, 1954, 1952, 1951, 1950, 1949, 1948, 1947, 1946, 1945, 1944, 1942, 1940, 1939, 1938, 1937, 1936, 1935, 1934, 1933, 1932, 1931, 1930, 1929, 1928, 1927, 1926, 1925, 1924, 1923, 1921, 1920

FINDINGS

Address Researched	Address Not Identified in Research Source
1227 CHARLEMONT AVE	2020, 2017, 2010, 2006, 2005, 2004, 2003, 2001, 2000, 1999, 1996, 1995, 1992, 1991, 1990, 1986, 1985, 1981, 1980, 1976, 1975, 1972, 1971, 1970, 1969, 1967, 1966, 1965, 1964, 1963, 1962, 1961, 1960, 1958, 1957, 1956, 1955, 1954, 1952, 1951, 1950, 1949, 1948, 1947, 1946, 1945, 1944, 1942, 1940, 1939, 1938, 1937, 1936, 1935, 1934, 1933, 1932, 1931, 1930, 1929, 1928, 1927, 1926, 1925, 1924, 1923, 1921, 1920
1227 CHARLEMONT AVE	2017, 2014, 2010, 2006, 2005, 2004, 2003, 2001, 2000, 1999, 1996, 1995, 1992, 1991, 1990, 1986, 1985, 1981, 1980, 1976, 1975, 1972, 1971, 1970, 1969, 1967, 1966, 1965, 1964, 1963, 1962, 1961, 1960, 1958, 1957, 1956, 1955, 1954, 1952, 1951, 1950, 1949, 1948, 1947, 1946, 1945, 1944, 1942, 1940, 1939, 1938, 1937, 1936, 1935, 1934, 1933, 1932, 1931, 1930, 1929, 1928, 1927, 1926, 1925, 1924, 1923, 1921, 1920
1227 HINNEN AVE	2017, 2014, 2010, 2006, 2005, 2004, 2003, 2001, 2000, 1999, 1996, 1995, 1992, 1991, 1990, 1986, 1985, 1981, 1980, 1976, 1975, 1972, 1971, 1970, 1969, 1967, 1966, 1965, 1964, 1963, 1962, 1961, 1960, 1958, 1957, 1956, 1955, 1954, 1952, 1951, 1950, 1949, 1948, 1947, 1946, 1945, 1944, 1942, 1940, 1939, 1938, 1937, 1936, 1935, 1934, 1933, 1932, 1931, 1930, 1929, 1928, 1927, 1926, 1925, 1924, 1923, 1921, 1920
1227 HINNEN AVE	2020, 2017, 2010, 2006, 2005, 2004, 2003, 2001, 2000, 1999, 1996, 1995, 1992, 1991, 1990, 1986, 1985, 1981, 1980, 1976, 1975, 1972, 1971, 1970, 1969, 1967, 1966, 1965, 1964, 1963, 1962, 1961, 1960, 1958, 1957, 1956, 1955, 1954, 1952, 1951, 1950, 1949, 1948, 1947, 1946, 1945, 1944, 1942, 1940, 1939, 1938, 1937, 1936, 1935, 1934, 1933, 1932, 1931, 1930, 1929, 1928, 1927, 1926, 1925, 1924, 1923, 1921, 1920
1227 HINNEN AVE	2020, 2017, 2014, 2006, 2005, 2004, 2003, 2001, 2000, 1999, 1996, 1995, 1992, 1991, 1990, 1986, 1985, 1981, 1980, 1976, 1975, 1972, 1971, 1970, 1969, 1967, 1966, 1965, 1964, 1963, 1962, 1961, 1960, 1958, 1957, 1956, 1955, 1954, 1952, 1951, 1950, 1949, 1948, 1947, 1946, 1945, 1944, 1942, 1940, 1939, 1938, 1937, 1936, 1935, 1934, 1933, 1932, 1931, 1930, 1929, 1928, 1927, 1926, 1925, 1924, 1923, 1921, 1920
1227 HINNEN AVE	2020, 2017, 2014, 2010, 2006, 2004, 2003, 2001, 2000, 1999, 1996, 1995, 1992, 1991, 1990, 1986, 1985, 1981, 1980, 1976, 1975, 1972, 1971, 1970, 1969, 1967, 1966, 1965, 1964, 1963, 1962, 1961, 1960, 1958, 1957, 1956, 1955, 1954, 1952, 1951, 1950, 1949, 1948, 1947, 1946, 1945, 1944, 1942, 1940, 1939, 1938, 1937, 1936, 1935, 1934, 1933, 1932, 1931, 1930, 1929, 1928, 1927, 1926, 1925, 1924, 1923, 1921, 1920
1227 HINNEN AVE	2020, 2017, 2014, 2010, 2006, 2005, 2004, 2003, 2001, 2000, 1999, 1996, 1995, 1992, 1991, 1990, 1986, 1985, 1981, 1980, 1976, 1975, 1972, 1970, 1969, 1967, 1966, 1965, 1964, 1963, 1962, 1961, 1960, 1958, 1957, 1956, 1955, 1954, 1952, 1951, 1950, 1949, 1948, 1947, 1946, 1945, 1944, 1942, 1940, 1939, 1938, 1937, 1936, 1935, 1934, 1933, 1932, 1931, 1930, 1929, 1928, 1927, 1926, 1925, 1924, 1923, 1921, 1920
1227 HINNEN AVE	2020, 2017, 2014, 2010, 2006, 2005, 2004, 2003, 2001, 2000, 1999, 1996, 1992, 1991, 1990, 1986, 1985, 1981, 1980, 1976, 1975, 1972, 1971, 1970, 1969, 1967, 1966, 1965, 1964, 1963, 1962, 1961, 1960, 1958, 1957, 1956, 1955, 1954, 1952, 1951, 1950, 1949, 1948, 1947, 1946, 1945, 1944, 1942, 1940, 1939, 1938, 1937, 1936, 1935, 1934, 1933, 1932, 1931, 1930, 1929, 1928, 1927, 1926, 1925, 1924, 1923, 1921, 1920
1227 S CHARLEMONT AVE	2020, 2017, 2014, 2010, 2006, 2005, 2004, 2003, 2001, 2000, 1999, 1996, 1995, 1991, 1990, 1986, 1985, 1981, 1980, 1976, 1975, 1972, 1971, 1970, 1969, 1967, 1966, 1965, 1964, 1963, 1962, 1961, 1960, 1958, 1957, 1956, 1955, 1954, 1952, 1951, 1950, 1949, 1948, 1947, 1946, 1945, 1944, 1942, 1940, 1939, 1938, 1937, 1936, 1935, 1934, 1933, 1932, 1931, 1930, 1929, 1928, 1927, 1926, 1925, 1924, 1923, 1921, 1920

FINDINGS

Address Researched	Address Not Identified in Research Source
1230 BARFORD AVE	2020, 2017, 2014, 2010, 2006, 2005, 2004, 2003, 2001, 2000, 1999, 1996, 1992, 1991, 1990, 1986, 1985, 1981, 1980, 1976, 1975, 1972, 1971, 1970, 1969, 1967, 1966, 1965, 1964, 1963, 1962, 1961, 1960, 1958, 1957, 1956, 1955, 1954, 1952, 1951, 1950, 1949, 1948, 1947, 1946, 1945, 1944, 1942, 1940, 1939, 1938, 1937, 1936, 1935, 1934, 1933, 1932, 1931, 1930, 1929, 1928, 1927, 1926, 1925, 1924, 1923, 1921, 1920
1230 BARFORD AVE	2020, 2017, 2014, 2010, 2006, 2005, 2004, 2003, 2001, 2000, 1999, 1996, 1995, 1992, 1991, 1990, 1986, 1985, 1981, 1980, 1976, 1975, 1972, 1970, 1969, 1967, 1966, 1965, 1964, 1963, 1962, 1961, 1960, 1958, 1957, 1956, 1955, 1954, 1952, 1951, 1950, 1949, 1948, 1947, 1946, 1945, 1944, 1942, 1940, 1939, 1938, 1937, 1936, 1935, 1934, 1933, 1932, 1931, 1930, 1929, 1928, 1927, 1926, 1925, 1924, 1923, 1921, 1920
1230 BARFORD AVE	2020, 2017, 2014, 2010, 2006, 2004, 2003, 2001, 2000, 1999, 1996, 1995, 1992, 1991, 1990, 1986, 1985, 1981, 1980, 1976, 1975, 1972, 1971, 1970, 1969, 1967, 1966, 1965, 1964, 1963, 1962, 1961, 1960, 1958, 1957, 1956, 1955, 1954, 1952, 1951, 1950, 1949, 1948, 1947, 1946, 1945, 1944, 1942, 1940, 1939, 1938, 1937, 1936, 1935, 1934, 1933, 1932, 1931, 1930, 1929, 1928, 1927, 1926, 1925, 1924, 1923, 1921, 1920
1230 BARFORD AVE	2020, 2017, 2014, 2006, 2005, 2004, 2003, 2001, 2000, 1999, 1996, 1995, 1992, 1991, 1990, 1986, 1985, 1981, 1980, 1976, 1975, 1972, 1971, 1970, 1969, 1967, 1966, 1965, 1964, 1963, 1962, 1961, 1960, 1958, 1957, 1956, 1955, 1954, 1952, 1951, 1950, 1949, 1948, 1947, 1946, 1945, 1944, 1942, 1940, 1939, 1938, 1937, 1936, 1935, 1934, 1933, 1932, 1931, 1930, 1929, 1928, 1927, 1926, 1925, 1924, 1923, 1921, 1920
1230 BARFORD AVE	2020, 2017, 2010, 2006, 2005, 2004, 2003, 2001, 2000, 1999, 1996, 1995, 1992, 1991, 1990, 1986, 1985, 1981, 1980, 1976, 1975, 1972, 1971, 1970, 1969, 1967, 1966, 1965, 1964, 1963, 1962, 1961, 1960, 1958, 1957, 1956, 1955, 1954, 1952, 1951, 1950, 1949, 1948, 1947, 1946, 1945, 1944, 1942, 1940, 1939, 1938, 1937, 1936, 1935, 1934, 1933, 1932, 1931, 1930, 1929, 1928, 1927, 1926, 1925, 1924, 1923, 1921, 1920
1230 BARFORD AVE	2017, 2014, 2010, 2006, 2005, 2004, 2003, 2001, 2000, 1999, 1996, 1995, 1992, 1991, 1990, 1986, 1985, 1981, 1980, 1976, 1975, 1972, 1971, 1970, 1969, 1967, 1966, 1965, 1964, 1963, 1962, 1961, 1960, 1958, 1957, 1956, 1955, 1954, 1952, 1951, 1950, 1949, 1948, 1947, 1946, 1945, 1944, 1942, 1940, 1939, 1938, 1937, 1936, 1935, 1934, 1933, 1932, 1931, 1930, 1929, 1928, 1927, 1926, 1925, 1924, 1923, 1921, 1920
1230 CHARLEMONT AVE	2017, 2014, 2010, 2006, 2005, 2004, 2003, 2001, 2000, 1999, 1996, 1995, 1992, 1991, 1990, 1986, 1985, 1981, 1980, 1976, 1975, 1972, 1971, 1970, 1969, 1967, 1966, 1965, 1964, 1963, 1962, 1961, 1960, 1958, 1957, 1956, 1955, 1954, 1952, 1951, 1950, 1949, 1948, 1947, 1946, 1945, 1944, 1942, 1940, 1939, 1938, 1937, 1936, 1935, 1934, 1933, 1932, 1931, 1930, 1929, 1928, 1927, 1926, 1925, 1924, 1923, 1921, 1920
1230 CHARLEMONT AVE	2020, 2017, 2010, 2006, 2005, 2004, 2003, 2001, 2000, 1999, 1996, 1995, 1992, 1991, 1990, 1986, 1985, 1981, 1980, 1976, 1975, 1972, 1971, 1970, 1969, 1967, 1966, 1965, 1964, 1963, 1962, 1961, 1960, 1958, 1957, 1956, 1955, 1954, 1952, 1951, 1950, 1949, 1948, 1947, 1946, 1945, 1944, 1942, 1940, 1939, 1938, 1937, 1936, 1935, 1934, 1933, 1932, 1931, 1930, 1929, 1928, 1927, 1926, 1925, 1924, 1923, 1921, 1920
1230 CHARLEMONT AVE	2020, 2017, 2014, 2006, 2005, 2004, 2003, 2001, 2000, 1999, 1996, 1995, 1992, 1991, 1990, 1986, 1985, 1981, 1980, 1976, 1975, 1972, 1971, 1970, 1969, 1967, 1966, 1965, 1964, 1963, 1962, 1961, 1960, 1958, 1957, 1956, 1955, 1954, 1952, 1951, 1950, 1949, 1948, 1947, 1946, 1945, 1944, 1942, 1940, 1939, 1938, 1937, 1936, 1935, 1934, 1933, 1932, 1931, 1930, 1929, 1928, 1927, 1926, 1925, 1924, 1923, 1921, 1920

FINDINGS

Address Researched	Address Not Identified in Research Source
1230 CHARLEMONT AVE	2020, 2017, 2014, 2010, 2006, 2004, 2003, 2001, 2000, 1999, 1996, 1995, 1992, 1991, 1990, 1986, 1985, 1981, 1980, 1976, 1975, 1972, 1971, 1970, 1969, 1967, 1966, 1965, 1964, 1963, 1962, 1961, 1960, 1958, 1957, 1956, 1955, 1954, 1952, 1951, 1950, 1949, 1948, 1947, 1946, 1945, 1944, 1942, 1940, 1939, 1938, 1937, 1936, 1935, 1934, 1933, 1932, 1931, 1930, 1929, 1928, 1927, 1926, 1925, 1924, 1923, 1921, 1920
1230 CHARLEMONT AVE	2020, 2017, 2014, 2010, 2006, 2005, 2004, 2003, 2001, 2000, 1999, 1996, 1995, 1992, 1991, 1990, 1986, 1985, 1981, 1980, 1976, 1975, 1972, 1970, 1969, 1967, 1966, 1965, 1964, 1963, 1962, 1961, 1960, 1958, 1957, 1956, 1955, 1954, 1952, 1951, 1950, 1949, 1948, 1947, 1946, 1945, 1944, 1942, 1940, 1939, 1938, 1937, 1936, 1935, 1934, 1933, 1932, 1931, 1930, 1929, 1928, 1927, 1926, 1925, 1924, 1923, 1921, 1920
1230 CHARLEMONT AVE	2020, 2017, 2014, 2010, 2006, 2005, 2004, 2003, 2001, 1999, 1996, 1995, 1992, 1991, 1990, 1986, 1985, 1981, 1980, 1976, 1975, 1972, 1971, 1970, 1969, 1967, 1966, 1965, 1964, 1963, 1962, 1961, 1960, 1958, 1957, 1956, 1955, 1954, 1952, 1951, 1950, 1949, 1948, 1947, 1946, 1945, 1944, 1942, 1940, 1939, 1938, 1937, 1936, 1935, 1934, 1933, 1932, 1931, 1930, 1929, 1928, 1927, 1926, 1925, 1924, 1923, 1921, 1920
1230 CHARLEMONT AVE	2020, 2017, 2014, 2010, 2006, 2005, 2004, 2003, 2001, 2000, 1999, 1996, 1992, 1991, 1990, 1986, 1985, 1981, 1980, 1976, 1975, 1972, 1971, 1970, 1969, 1967, 1966, 1965, 1964, 1963, 1962, 1961, 1960, 1958, 1957, 1956, 1955, 1954, 1952, 1951, 1950, 1949, 1948, 1947, 1946, 1945, 1944, 1942, 1940, 1939, 1938, 1937, 1936, 1935, 1934, 1933, 1932, 1931, 1930, 1929, 1928, 1927, 1926, 1925, 1924, 1923, 1921, 1920
1233 CHARLEMONT AVE	2020, 2017, 2014, 2010, 2006, 2005, 2004, 2003, 2001, 2000, 1999, 1996, 1992, 1991, 1990, 1986, 1985, 1981, 1980, 1976, 1975, 1972, 1971, 1970, 1969, 1967, 1966, 1965, 1964, 1963, 1962, 1961, 1960, 1958, 1957, 1956, 1955, 1954, 1952, 1951, 1950, 1949, 1948, 1947, 1946, 1945, 1944, 1942, 1940, 1939, 1938, 1937, 1936, 1935, 1934, 1933, 1932, 1931, 1930, 1929, 1928, 1927, 1926, 1925, 1924, 1923, 1921, 1920
1233 CHARLEMONT AVE	2020, 2017, 2014, 2010, 2006, 2005, 2004, 2003, 2001, 1999, 1996, 1995, 1992, 1991, 1990, 1986, 1985, 1981, 1980, 1976, 1975, 1972, 1971, 1970, 1969, 1967, 1966, 1965, 1964, 1963, 1962, 1961, 1960, 1958, 1957, 1956, 1955, 1954, 1952, 1951, 1950, 1949, 1948, 1947, 1946, 1945, 1944, 1942, 1940, 1939, 1938, 1937, 1936, 1935, 1934, 1933, 1932, 1931, 1930, 1929, 1928, 1927, 1926, 1925, 1924, 1923, 1921, 1920
1233 CHARLEMONT AVE	2020, 2017, 2014, 2010, 2006, 2005, 2004, 2003, 2001, 2000, 1999, 1996, 1995, 1992, 1991, 1990, 1986, 1985, 1981, 1980, 1976, 1975, 1972, 1970, 1969, 1967, 1966, 1965, 1964, 1963, 1962, 1961, 1960, 1958, 1957, 1956, 1955, 1954, 1952, 1951, 1950, 1949, 1948, 1947, 1946, 1945, 1944, 1942, 1940, 1939, 1938, 1937, 1936, 1935, 1934, 1933, 1932, 1931, 1930, 1929, 1928, 1927, 1926, 1925, 1924, 1923, 1921, 1920
1233 CHARLEMONT AVE	2020, 2017, 2014, 2010, 2006, 2004, 2003, 2001, 2000, 1999, 1996, 1995, 1992, 1991, 1990, 1986, 1985, 1981, 1980, 1976, 1975, 1972, 1971, 1970, 1969, 1967, 1966, 1965, 1964, 1963, 1962, 1961, 1960, 1958, 1957, 1956, 1955, 1954, 1952, 1951, 1950, 1949, 1948, 1947, 1946, 1945, 1944, 1942, 1940, 1939, 1938, 1937, 1936, 1935, 1934, 1933, 1932, 1931, 1930, 1929, 1928, 1927, 1926, 1925, 1924, 1923, 1921, 1920
1233 CHARLEMONT AVE	2020, 2017, 2014, 2006, 2005, 2004, 2003, 2001, 2000, 1999, 1996, 1995, 1992, 1991, 1990, 1986, 1985, 1981, 1980, 1976, 1975, 1972, 1971, 1970, 1969, 1967, 1966, 1965, 1964, 1963, 1962, 1961, 1960, 1958, 1957, 1956, 1955, 1954, 1952, 1951, 1950, 1949, 1948, 1947, 1946, 1945, 1944, 1942, 1940, 1939, 1938, 1937, 1936, 1935, 1934, 1933, 1932, 1931, 1930, 1929, 1928, 1927, 1926, 1925, 1924, 1923, 1921, 1920

FINDINGS

Address Researched	Address Not Identified in Research Source
1233 CHARLEMONT AVE	2020, 2017, 2010, 2006, 2005, 2004, 2003, 2001, 2000, 1999, 1996, 1995, 1992, 1991, 1990, 1986, 1985, 1981, 1980, 1976, 1975, 1972, 1971, 1970, 1969, 1967, 1966, 1965, 1964, 1963, 1962, 1961, 1960, 1958, 1957, 1956, 1955, 1954, 1952, 1951, 1950, 1949, 1948, 1947, 1946, 1945, 1944, 1942, 1940, 1939, 1938, 1937, 1936, 1935, 1934, 1933, 1932, 1931, 1930, 1929, 1928, 1927, 1926, 1925, 1924, 1923, 1921, 1920
1233 CHARLEMONT AVE	2017, 2014, 2010, 2006, 2005, 2004, 2003, 2001, 2000, 1999, 1996, 1995, 1992, 1991, 1990, 1986, 1985, 1981, 1980, 1976, 1975, 1972, 1971, 1970, 1969, 1967, 1966, 1965, 1964, 1963, 1962, 1961, 1960, 1958, 1957, 1956, 1955, 1954, 1952, 1951, 1950, 1949, 1948, 1947, 1946, 1945, 1944, 1942, 1940, 1939, 1938, 1937, 1936, 1935, 1934, 1933, 1932, 1931, 1930, 1929, 1928, 1927, 1926, 1925, 1924, 1923, 1921, 1920
1235 HINNEN AVE	2017, 2014, 2010, 2006, 2005, 2004, 2003, 2001, 2000, 1999, 1996, 1995, 1992, 1991, 1990, 1986, 1985, 1981, 1980, 1976, 1975, 1972, 1971, 1970, 1969, 1967, 1966, 1965, 1964, 1963, 1962, 1961, 1960, 1958, 1957, 1956, 1955, 1954, 1952, 1951, 1950, 1949, 1948, 1947, 1946, 1945, 1944, 1942, 1940, 1939, 1938, 1937, 1936, 1935, 1934, 1933, 1932, 1931, 1930, 1929, 1928, 1927, 1926, 1925, 1924, 1923, 1921, 1920
1235 HINNEN AVE	2020, 2017, 2010, 2006, 2005, 2004, 2003, 2001, 2000, 1999, 1996, 1995, 1992, 1991, 1990, 1986, 1985, 1981, 1980, 1976, 1975, 1972, 1971, 1970, 1969, 1967, 1966, 1965, 1964, 1963, 1962, 1961, 1960, 1958, 1957, 1956, 1955, 1954, 1952, 1951, 1950, 1949, 1948, 1947, 1946, 1945, 1944, 1942, 1940, 1939, 1938, 1937, 1936, 1935, 1934, 1933, 1932, 1931, 1930, 1929, 1928, 1927, 1926, 1925, 1924, 1923, 1921, 1920
1235 HINNEN AVE	2020, 2017, 2014, 2006, 2005, 2004, 2003, 2001, 2000, 1999, 1996, 1995, 1992, 1991, 1990, 1986, 1985, 1981, 1980, 1976, 1975, 1972, 1971, 1970, 1969, 1967, 1966, 1965, 1964, 1963, 1962, 1961, 1960, 1958, 1957, 1956, 1955, 1954, 1952, 1951, 1950, 1949, 1948, 1947, 1946, 1945, 1944, 1942, 1940, 1939, 1938, 1937, 1936, 1935, 1934, 1933, 1932, 1931, 1930, 1929, 1928, 1927, 1926, 1925, 1924, 1923, 1921, 1920
1235 HINNEN AVE	2020, 2017, 2014, 2010, 2006, 2004, 2003, 2001, 2000, 1999, 1996, 1995, 1992, 1991, 1990, 1986, 1985, 1981, 1980, 1976, 1975, 1972, 1971, 1970, 1969, 1967, 1966, 1965, 1964, 1963, 1962, 1961, 1960, 1958, 1957, 1956, 1955, 1954, 1952, 1951, 1950, 1949, 1948, 1947, 1946, 1945, 1944, 1942, 1940, 1939, 1938, 1937, 1936, 1935, 1934, 1933, 1932, 1931, 1930, 1929, 1928, 1927, 1926, 1925, 1924, 1923, 1921, 1920
1235 HINNEN AVE	2020, 2017, 2014, 2010, 2006, 2005, 2004, 2003, 2001, 2000, 1999, 1996, 1995, 1992, 1991, 1990, 1986, 1985, 1981, 1980, 1976, 1975, 1972, 1971, 1970, 1969, 1967, 1966, 1965, 1964, 1963, 1962, 1961, 1960, 1958, 1957, 1956, 1955, 1954, 1952, 1951, 1950, 1949, 1948, 1947, 1946, 1945, 1944, 1942, 1940, 1939, 1938, 1937, 1936, 1935, 1934, 1933, 1932, 1931, 1930, 1929, 1928, 1927, 1926, 1925, 1924, 1923, 1921, 1920
1235 HINNEN AVE	2020, 2017, 2014, 2010, 2006, 2005, 2004, 2001, 2000, 1999, 1996, 1995, 1992, 1991, 1990, 1986, 1985, 1981, 1980, 1976, 1975, 1972, 1971, 1970, 1969, 1967, 1966, 1965, 1964, 1963, 1962, 1961, 1960, 1958, 1957, 1956, 1955, 1954, 1952, 1951, 1950, 1949, 1948, 1947, 1946, 1945, 1944, 1942, 1940, 1939, 1938, 1937, 1936, 1935, 1934, 1933, 1932, 1931, 1930, 1929, 1928, 1927, 1926, 1925, 1924, 1923, 1921, 1920
1235 HINNEN AVE	2020, 2017, 2014, 2010, 2006, 2005, 2004, 2003, 2001, 1999, 1996, 1995, 1992, 1991, 1990, 1986, 1985, 1981, 1980, 1976, 1975, 1972, 1971, 1970, 1969, 1967, 1966, 1965, 1964, 1963, 1962, 1961, 1960, 1958, 1957, 1956, 1955, 1954, 1952, 1951, 1950, 1949, 1948, 1947, 1946, 1945, 1944, 1942, 1940, 1939, 1938, 1937, 1936, 1935, 1934, 1933, 1932, 1931, 1930, 1929, 1928, 1927, 1926, 1925, 1924, 1923, 1921, 1920

FINDINGS

Address Researched	Address Not Identified in Research Source
1235 HINNEN AVE	2020, 2017, 2014, 2010, 2006, 2005, 2004, 2003, 2001, 2000, 1999, 1996, 1992, 1991, 1990, 1986, 1985, 1981, 1980, 1976, 1975, 1972, 1971, 1970, 1969, 1967, 1966, 1965, 1964, 1963, 1962, 1961, 1960, 1958, 1957, 1956, 1955, 1954, 1952, 1951, 1950, 1949, 1948, 1947, 1946, 1945, 1944, 1942, 1940, 1939, 1938, 1937, 1936, 1935, 1934, 1933, 1932, 1931, 1930, 1929, 1928, 1927, 1926, 1925, 1924, 1923, 1921, 1920
1235 S HINNEN AVE	2020, 2017, 2014, 2010, 2006, 2005, 2004, 2003, 2001, 2000, 1999, 1996, 1995, 1991, 1990, 1986, 1985, 1981, 1980, 1976, 1975, 1972, 1971, 1970, 1969, 1967, 1966, 1965, 1964, 1963, 1962, 1961, 1960, 1958, 1957, 1956, 1955, 1954, 1952, 1951, 1950, 1949, 1948, 1947, 1946, 1945, 1944, 1942, 1940, 1939, 1938, 1937, 1936, 1935, 1934, 1933, 1932, 1931, 1930, 1929, 1928, 1927, 1926, 1925, 1924, 1923, 1921, 1920
1236 BARFORD AVE	2020, 2017, 2014, 2010, 2006, 2005, 2004, 2003, 2001, 2000, 1999, 1996, 1995, 1992, 1991, 1990, 1986, 1985, 1981, 1980, 1976, 1975, 1972, 1970, 1969, 1967, 1966, 1965, 1964, 1963, 1962, 1961, 1960, 1958, 1957, 1956, 1955, 1954, 1952, 1951, 1950, 1949, 1948, 1947, 1946, 1945, 1944, 1942, 1940, 1939, 1938, 1937, 1936, 1935, 1934, 1933, 1932, 1931, 1930, 1929, 1928, 1927, 1926, 1925, 1924, 1923, 1921, 1920
1236 BARFORD AVE	2020, 2017, 2014, 2010, 2006, 2005, 2004, 2003, 2001, 2000, 1999, 1996, 1992, 1991, 1990, 1986, 1985, 1981, 1980, 1976, 1975, 1972, 1971, 1970, 1969, 1967, 1966, 1965, 1964, 1963, 1962, 1961, 1960, 1958, 1957, 1956, 1955, 1954, 1952, 1951, 1950, 1949, 1948, 1947, 1946, 1945, 1944, 1942, 1940, 1939, 1938, 1937, 1936, 1935, 1934, 1933, 1932, 1931, 1930, 1929, 1928, 1927, 1926, 1925, 1924, 1923, 1921, 1920
1236 BARFORD AVE	2020, 2017, 2014, 2010, 2006, 2005, 2004, 2003, 2001, 1999, 1996, 1995, 1992, 1991, 1990, 1986, 1985, 1981, 1980, 1976, 1975, 1972, 1971, 1970, 1969, 1967, 1966, 1965, 1964, 1963, 1962, 1961, 1960, 1958, 1957, 1956, 1955, 1954, 1952, 1951, 1950, 1949, 1948, 1947, 1946, 1945, 1944, 1942, 1940, 1939, 1938, 1937, 1936, 1935, 1934, 1933, 1932, 1931, 1930, 1929, 1928, 1927, 1926, 1925, 1924, 1923, 1921, 1920
1236 BARFORD AVE	2020, 2017, 2014, 2010, 2006, 2004, 2003, 2001, 2000, 1999, 1996, 1995, 1992, 1991, 1990, 1986, 1985, 1981, 1980, 1976, 1975, 1972, 1971, 1970, 1969, 1967, 1966, 1965, 1964, 1963, 1962, 1961, 1960, 1958, 1957, 1956, 1955, 1954, 1952, 1951, 1950, 1949, 1948, 1947, 1946, 1945, 1944, 1942, 1940, 1939, 1938, 1937, 1936, 1935, 1934, 1933, 1932, 1931, 1930, 1929, 1928, 1927, 1926, 1925, 1924, 1923, 1921, 1920
1236 BARFORD AVE	2020, 2017, 2010, 2006, 2005, 2004, 2003, 2001, 2000, 1999, 1996, 1995, 1992, 1991, 1990, 1986, 1985, 1981, 1980, 1976, 1975, 1972, 1971, 1970, 1969, 1967, 1966, 1965, 1964, 1963, 1962, 1961, 1960, 1958, 1957, 1956, 1955, 1954, 1952, 1951, 1950, 1949, 1948, 1947, 1946, 1945, 1944, 1942, 1940, 1939, 1938, 1937, 1936, 1935, 1934, 1933, 1932, 1931, 1930, 1929, 1928, 1927, 1926, 1925, 1924, 1923, 1921, 1920
1236 BARFORD AVE	2017, 2014, 2010, 2006, 2005, 2004, 2003, 2001, 2000, 1999, 1996, 1995, 1992, 1991, 1990, 1986, 1985, 1981, 1980, 1976, 1975, 1972, 1971, 1970, 1969, 1967, 1966, 1965, 1964, 1963, 1962, 1961, 1960, 1958, 1957, 1956, 1955, 1954, 1952, 1951, 1950, 1949, 1948, 1947, 1946, 1945, 1944, 1942, 1940, 1939, 1938, 1937, 1936, 1935, 1934, 1933, 1932, 1931, 1930, 1929, 1928, 1927, 1926, 1925, 1924, 1923, 1921, 1920
1239 CHARLEMONT AVE	2017, 2014, 2010, 2006, 2005, 2004, 2003, 2001, 2000, 1999, 1996, 1995, 1992, 1991, 1990, 1986, 1985, 1981, 1980, 1976, 1975, 1972, 1971, 1970, 1969, 1967, 1966, 1965, 1964, 1963, 1962, 1961, 1960, 1958, 1957, 1956, 1955, 1954, 1952, 1951, 1950, 1949, 1948, 1947, 1946, 1945, 1944, 1942, 1940, 1939, 1938, 1937, 1936, 1935, 1934, 1933, 1932, 1931, 1930, 1929, 1928, 1927, 1926, 1925, 1924, 1923, 1921, 1920

FINDINGS

Address Researched	Address Not Identified in Research Source
1239 CHARLEMONT AVE	2020, 2017, 2010, 2006, 2005, 2004, 2003, 2001, 2000, 1999, 1996, 1995, 1992, 1991, 1990, 1986, 1985, 1981, 1980, 1976, 1975, 1972, 1971, 1970, 1969, 1967, 1966, 1965, 1964, 1963, 1962, 1961, 1960, 1958, 1957, 1956, 1955, 1954, 1952, 1951, 1950, 1949, 1948, 1947, 1946, 1945, 1944, 1942, 1940, 1939, 1938, 1937, 1936, 1935, 1934, 1933, 1932, 1931, 1930, 1929, 1928, 1927, 1926, 1925, 1924, 1923, 1921, 1920
1239 CHARLEMONT AVE	2020, 2017, 2014, 2006, 2005, 2004, 2003, 2001, 2000, 1999, 1996, 1995, 1992, 1991, 1990, 1986, 1985, 1981, 1980, 1976, 1975, 1972, 1971, 1970, 1969, 1967, 1966, 1965, 1964, 1963, 1962, 1961, 1960, 1958, 1957, 1956, 1955, 1954, 1952, 1951, 1950, 1949, 1948, 1947, 1946, 1945, 1944, 1942, 1940, 1939, 1938, 1937, 1936, 1935, 1934, 1933, 1932, 1931, 1930, 1929, 1928, 1927, 1926, 1925, 1924, 1923, 1921, 1920
1239 CHARLEMONT AVE	2020, 2017, 2014, 2010, 2006, 2005, 2004, 2003, 2001, 1999, 1996, 1995, 1992, 1991, 1990, 1986, 1985, 1981, 1980, 1976, 1975, 1972, 1971, 1970, 1969, 1967, 1966, 1965, 1964, 1963, 1962, 1961, 1960, 1958, 1957, 1956, 1955, 1954, 1952, 1951, 1950, 1949, 1948, 1947, 1946, 1945, 1944, 1942, 1940, 1939, 1938, 1937, 1936, 1935, 1934, 1933, 1932, 1931, 1930, 1929, 1928, 1927, 1926, 1925, 1924, 1923, 1921, 1920
1239 CHARLEMONT AVE	2020, 2017, 2014, 2010, 2006, 2005, 2004, 2003, 2001, 2000, 1999, 1996, 1992, 1991, 1990, 1986, 1985, 1981, 1980, 1976, 1975, 1972, 1971, 1970, 1969, 1967, 1966, 1965, 1964, 1963, 1962, 1961, 1960, 1958, 1957, 1956, 1955, 1954, 1952, 1951, 1950, 1949, 1948, 1947, 1946, 1945, 1944, 1942, 1940, 1939, 1938, 1937, 1936, 1935, 1934, 1933, 1932, 1931, 1930, 1929, 1928, 1927, 1926, 1925, 1924, 1923, 1921, 1920
1239 CHARLEMONT AVE	2020, 2017, 2014, 2010, 2006, 2005, 2004, 2003, 2001, 2000, 1999, 1996, 1995, 1992, 1991, 1990, 1986, 1985, 1981, 1980, 1976, 1975, 1972, 1970, 1969, 1967, 1966, 1965, 1964, 1963, 1962, 1961, 1960, 1958, 1957, 1956, 1955, 1954, 1952, 1951, 1950, 1949, 1948, 1947, 1946, 1945, 1944, 1942, 1940, 1939, 1938, 1937, 1936, 1935, 1934, 1933, 1932, 1931, 1930, 1929, 1928, 1927, 1926, 1925, 1924, 1923, 1921, 1920
1242 BARFORD AVE	2020, 2017, 2014, 2010, 2006, 2005, 2004, 2003, 2001, 2000, 1999, 1996, 1995, 1992, 1991, 1990, 1986, 1985, 1981, 1980, 1976, 1975, 1972, 1970, 1969, 1967, 1966, 1965, 1964, 1963, 1962, 1961, 1960, 1958, 1957, 1956, 1955, 1954, 1952, 1951, 1950, 1949, 1948, 1947, 1946, 1945, 1944, 1942, 1940, 1939, 1938, 1937, 1936, 1935, 1934, 1933, 1932, 1931, 1930, 1929, 1928, 1927, 1926, 1925, 1924, 1923, 1921, 1920
1242 BARFORD AVE	2020, 2017, 2014, 2010, 2006, 2005, 2004, 2003, 2001, 2000, 1999, 1996, 1995, 1992, 1991, 1990, 1986, 1985, 1981, 1980, 1976, 1975, 1972, 1971, 1970, 1969, 1967, 1965, 1964, 1963, 1962, 1961, 1960, 1958, 1957, 1956, 1955, 1954, 1952, 1951, 1950, 1949, 1948, 1947, 1946, 1945, 1944, 1942, 1940, 1939, 1938, 1937, 1936, 1935, 1934, 1933, 1932, 1931, 1930, 1929, 1928, 1927, 1926, 1925, 1924, 1923, 1921, 1920
1242 BARFORD AVE	2020, 2017, 2014, 2010, 2006, 2005, 2004, 2003, 2001, 2000, 1999, 1996, 1995, 1992, 1991, 1990, 1986, 1985, 1981, 1980, 1976, 1975, 1972, 1971, 1970, 1969, 1967, 1966, 1965, 1964, 1963, 1962, 1961, 1958, 1957, 1956, 1955, 1954, 1952, 1951, 1950, 1949, 1948, 1947, 1946, 1945, 1944, 1942, 1940, 1939, 1938, 1937, 1936, 1935, 1934, 1933, 1932, 1931, 1930, 1929, 1928, 1927, 1926, 1925, 1924, 1923, 1921, 1920
1242 BARFORD AVE	2020, 2017, 2014, 2010, 2006, 2005, 2004, 2003, 2001, 1999, 1996, 1995, 1992, 1991, 1990, 1986, 1985, 1981, 1980, 1976, 1975, 1972, 1971, 1970, 1969, 1967, 1966, 1965, 1964, 1963, 1962, 1961, 1960, 1958, 1957, 1956, 1955, 1954, 1952, 1951, 1950, 1949, 1948, 1947, 1946, 1945, 1944, 1942, 1940, 1939, 1938, 1937, 1936, 1935, 1934, 1933, 1932, 1931, 1930, 1929, 1928, 1927, 1926, 1925, 1924, 1923, 1921, 1920

FINDINGS

Address Researched	Address Not Identified in Research Source
1242 BARFORD AVE	2020, 2017, 2014, 2010, 2006, 2005, 2004, 2003, 2001, 2000, 1999, 1996, 1992, 1991, 1990, 1986, 1985, 1981, 1980, 1976, 1975, 1972, 1971, 1970, 1969, 1967, 1966, 1965, 1964, 1963, 1962, 1961, 1960, 1958, 1957, 1956, 1955, 1954, 1952, 1951, 1950, 1949, 1948, 1947, 1946, 1945, 1944, 1942, 1940, 1939, 1938, 1937, 1936, 1935, 1934, 1933, 1932, 1931, 1930, 1929, 1928, 1927, 1926, 1925, 1924, 1923, 1921, 1920
1242 BARFORD AVE	2020, 2017, 2014, 2010, 2006, 2004, 2003, 2001, 2000, 1999, 1996, 1995, 1992, 1991, 1990, 1986, 1985, 1981, 1980, 1976, 1975, 1972, 1971, 1970, 1969, 1967, 1966, 1965, 1964, 1963, 1962, 1961, 1960, 1958, 1957, 1956, 1955, 1954, 1952, 1951, 1950, 1949, 1948, 1947, 1946, 1945, 1944, 1942, 1940, 1939, 1938, 1937, 1936, 1935, 1934, 1933, 1932, 1931, 1930, 1929, 1928, 1927, 1926, 1925, 1924, 1923, 1921, 1920
1242 BARFORD AVE	2020, 2017, 2010, 2006, 2005, 2004, 2003, 2001, 2000, 1999, 1996, 1995, 1992, 1991, 1990, 1986, 1985, 1981, 1980, 1976, 1975, 1972, 1971, 1970, 1969, 1967, 1966, 1965, 1964, 1963, 1962, 1961, 1960, 1958, 1957, 1956, 1955, 1954, 1952, 1951, 1950, 1949, 1948, 1947, 1946, 1945, 1944, 1942, 1940, 1939, 1938, 1937, 1936, 1935, 1934, 1933, 1932, 1931, 1930, 1929, 1928, 1927, 1926, 1925, 1924, 1923, 1921, 1920
1242 BARFORD AVE	2020, 2017, 2014, 2006, 2005, 2004, 2003, 2001, 2000, 1999, 1996, 1995, 1992, 1991, 1990, 1986, 1985, 1981, 1980, 1976, 1975, 1972, 1971, 1970, 1969, 1967, 1966, 1965, 1964, 1963, 1962, 1961, 1960, 1958, 1957, 1956, 1955, 1954, 1952, 1951, 1950, 1949, 1948, 1947, 1946, 1945, 1944, 1942, 1940, 1939, 1938, 1937, 1936, 1935, 1934, 1933, 1932, 1931, 1930, 1929, 1928, 1927, 1926, 1925, 1924, 1923, 1921, 1920
1242 BARFORD AVE	2017, 2014, 2010, 2006, 2005, 2004, 2003, 2001, 2000, 1999, 1996, 1995, 1992, 1991, 1990, 1986, 1985, 1981, 1980, 1976, 1975, 1972, 1971, 1970, 1969, 1967, 1966, 1965, 1964, 1963, 1962, 1961, 1960, 1958, 1957, 1956, 1955, 1954, 1952, 1951, 1950, 1949, 1948, 1947, 1946, 1945, 1944, 1942, 1940, 1939, 1938, 1937, 1936, 1935, 1934, 1933, 1932, 1931, 1930, 1929, 1928, 1927, 1926, 1925, 1924, 1923, 1921, 1920
1243 HINNEN AVE	2020, 2017, 2010, 2006, 2005, 2004, 2003, 2001, 2000, 1999, 1996, 1995, 1992, 1991, 1990, 1986, 1985, 1981, 1980, 1976, 1975, 1972, 1971, 1970, 1969, 1967, 1966, 1965, 1964, 1963, 1962, 1961, 1960, 1958, 1957, 1956, 1955, 1954, 1952, 1951, 1950, 1949, 1948, 1947, 1946, 1945, 1944, 1942, 1940, 1939, 1938, 1937, 1936, 1935, 1934, 1933, 1932, 1931, 1930, 1929, 1928, 1927, 1926, 1925, 1924, 1923, 1921, 1920
1243 HINNEN AVE	2020, 2017, 2014, 2006, 2005, 2004, 2003, 2001, 2000, 1999, 1996, 1995, 1992, 1991, 1990, 1986, 1985, 1981, 1980, 1976, 1975, 1972, 1971, 1970, 1969, 1967, 1966, 1965, 1964, 1963, 1962, 1961, 1960, 1958, 1957, 1956, 1955, 1954, 1952, 1951, 1950, 1949, 1948, 1947, 1946, 1945, 1944, 1942, 1940, 1939, 1938, 1937, 1936, 1935, 1934, 1933, 1932, 1931, 1930, 1929, 1928, 1927, 1926, 1925, 1924, 1923, 1921, 1920
1243 HINNEN AVE	2020, 2017, 2014, 2010, 2006, 2004, 2003, 2001, 2000, 1999, 1996, 1995, 1992, 1991, 1990, 1986, 1985, 1981, 1980, 1976, 1975, 1972, 1971, 1970, 1969, 1967, 1966, 1965, 1964, 1963, 1962, 1961, 1960, 1958, 1957, 1956, 1955, 1954, 1952, 1951, 1950, 1949, 1948, 1947, 1946, 1945, 1944, 1942, 1940, 1939, 1938, 1937, 1936, 1935, 1934, 1933, 1932, 1931, 1930, 1929, 1928, 1927, 1926, 1925, 1924, 1923, 1921, 1920
1243 HINNEN AVE	2020, 2017, 2014, 2010, 2006, 2005, 2004, 2003, 2001, 1999, 1996, 1995, 1992, 1991, 1990, 1986, 1985, 1981, 1980, 1976, 1975, 1972, 1971, 1970, 1969, 1967, 1966, 1965, 1964, 1963, 1962, 1961, 1960, 1958, 1957, 1956, 1955, 1954, 1952, 1951, 1950, 1949, 1948, 1947, 1946, 1945, 1944, 1942, 1940, 1939, 1938, 1937, 1936, 1935, 1934, 1933, 1932, 1931, 1930, 1929, 1928, 1927, 1926, 1925, 1924, 1923, 1921, 1920

FINDINGS

Address Researched	Address Not Identified in Research Source
1243 HINNEN AVE	2020, 2017, 2014, 2010, 2006, 2005, 2004, 2001, 2000, 1999, 1996, 1995, 1992, 1991, 1990, 1986, 1985, 1981, 1980, 1976, 1975, 1972, 1971, 1970, 1969, 1967, 1966, 1965, 1964, 1963, 1962, 1961, 1960, 1958, 1957, 1956, 1955, 1954, 1952, 1951, 1950, 1949, 1948, 1947, 1946, 1945, 1944, 1942, 1940, 1939, 1938, 1937, 1936, 1935, 1934, 1933, 1932, 1931, 1930, 1929, 1928, 1927, 1926, 1925, 1924, 1923, 1921, 1920
1243 HINNEN AVE	2020, 2017, 2014, 2010, 2006, 2005, 2004, 2003, 2001, 2000, 1999, 1996, 1992, 1991, 1990, 1986, 1985, 1981, 1980, 1976, 1975, 1972, 1971, 1970, 1969, 1967, 1966, 1965, 1964, 1963, 1962, 1961, 1960, 1958, 1957, 1956, 1955, 1954, 1952, 1951, 1950, 1949, 1948, 1947, 1946, 1945, 1944, 1942, 1940, 1939, 1938, 1937, 1936, 1935, 1934, 1933, 1932, 1931, 1930, 1929, 1928, 1927, 1926, 1925, 1924, 1923, 1921, 1920
1243 HINNEN AVE	2020, 2017, 2014, 2010, 2006, 2005, 2004, 2003, 2001, 2000, 1999, 1996, 1995, 1992, 1991, 1990, 1986, 1985, 1981, 1980, 1976, 1975, 1972, 1971, 1970, 1969, 1967, 1965, 1964, 1963, 1962, 1961, 1960, 1958, 1957, 1956, 1955, 1954, 1952, 1951, 1950, 1949, 1948, 1947, 1946, 1945, 1944, 1942, 1940, 1939, 1938, 1937, 1936, 1935, 1934, 1933, 1932, 1931, 1930, 1929, 1928, 1927, 1926, 1925, 1924, 1923, 1921, 1920
1243 HINNEN AVE	2020, 2017, 2014, 2010, 2006, 2005, 2004, 2003, 2001, 2000, 1999, 1996, 1995, 1992, 1991, 1990, 1986, 1985, 1981, 1980, 1976, 1975, 1972, 1970, 1969, 1967, 1966, 1965, 1964, 1963, 1962, 1961, 1960, 1958, 1957, 1956, 1955, 1954, 1952, 1951, 1950, 1949, 1948, 1947, 1946, 1945, 1944, 1942, 1940, 1939, 1938, 1937, 1936, 1935, 1934, 1933, 1932, 1931, 1930, 1929, 1928, 1927, 1926, 1925, 1924, 1923, 1921, 1920
1243 S HINNEN AVE	2020, 2017, 2014, 2010, 2006, 2005, 2004, 2003, 2001, 2000, 1999, 1996, 1995, 1991, 1990, 1986, 1985, 1981, 1980, 1976, 1975, 1972, 1971, 1970, 1969, 1967, 1966, 1965, 1964, 1963, 1962, 1961, 1960, 1958, 1957, 1956, 1955, 1954, 1952, 1951, 1950, 1949, 1948, 1947, 1946, 1945, 1944, 1942, 1940, 1939, 1938, 1937, 1936, 1935, 1934, 1933, 1932, 1931, 1930, 1929, 1928, 1927, 1926, 1925, 1924, 1923, 1921, 1920
1246 BARFORD AVE	2020, 2017, 2014, 2010, 2006, 2005, 2004, 2003, 2001, 2000, 1999, 1996, 1995, 1992, 1991, 1990, 1986, 1985, 1981, 1980, 1976, 1975, 1972, 1970, 1969, 1967, 1966, 1965, 1964, 1963, 1962, 1961, 1960, 1958, 1957, 1956, 1955, 1954, 1952, 1951, 1950, 1949, 1948, 1947, 1946, 1945, 1944, 1942, 1940, 1939, 1938, 1937, 1936, 1935, 1934, 1933, 1932, 1931, 1930, 1929, 1928, 1927, 1926, 1925, 1924, 1923, 1921, 1920
1246 BARFORD AVE	2020, 2017, 2014, 2010, 2006, 2005, 2004, 2003, 2001, 2000, 1999, 1996, 1992, 1991, 1990, 1986, 1985, 1981, 1980, 1976, 1975, 1972, 1971, 1970, 1969, 1967, 1966, 1965, 1964, 1963, 1962, 1961, 1960, 1958, 1957, 1956, 1955, 1954, 1952, 1951, 1950, 1949, 1948, 1947, 1946, 1945, 1944, 1942, 1940, 1939, 1938, 1937, 1936, 1935, 1934, 1933, 1932, 1931, 1930, 1929, 1928, 1927, 1926, 1925, 1924, 1923, 1921, 1920
1246 BARFORD AVE	2020, 2017, 2010, 2006, 2005, 2004, 2003, 2001, 2000, 1999, 1996, 1995, 1992, 1991, 1990, 1986, 1985, 1981, 1980, 1976, 1975, 1972, 1971, 1970, 1969, 1967, 1966, 1965, 1964, 1963, 1962, 1961, 1960, 1958, 1957, 1956, 1955, 1954, 1952, 1951, 1950, 1949, 1948, 1947, 1946, 1945, 1944, 1942, 1940, 1939, 1938, 1937, 1936, 1935, 1934, 1933, 1932, 1931, 1930, 1929, 1928, 1927, 1926, 1925, 1924, 1923, 1921, 1920
1246 BARFORD AVE	2017, 2014, 2010, 2006, 2005, 2004, 2003, 2001, 2000, 1999, 1996, 1995, 1992, 1991, 1990, 1986, 1985, 1981, 1980, 1976, 1975, 1972, 1971, 1970, 1969, 1967, 1966, 1965, 1964, 1963, 1962, 1961, 1960, 1958, 1957, 1956, 1955, 1954, 1952, 1951, 1950, 1949, 1948, 1947, 1946, 1945, 1944, 1942, 1940, 1939, 1938, 1937, 1936, 1935, 1934, 1933, 1932, 1931, 1930, 1929, 1928, 1927, 1926, 1925, 1924, 1923, 1921, 1920

FINDINGS

Address Researched	Address Not Identified in Research Source
1247 CHARLEMONT AVE	2017, 2014, 2010, 2006, 2005, 2004, 2003, 2001, 2000, 1999, 1996, 1995, 1992, 1991, 1990, 1986, 1985, 1981, 1980, 1976, 1975, 1972, 1971, 1970, 1969, 1967, 1966, 1965, 1964, 1963, 1962, 1961, 1960, 1958, 1957, 1956, 1955, 1954, 1952, 1951, 1950, 1949, 1948, 1947, 1946, 1945, 1944, 1942, 1940, 1939, 1938, 1937, 1936, 1935, 1934, 1933, 1932, 1931, 1930, 1929, 1928, 1927, 1926, 1925, 1924, 1923, 1921, 1920
1247 CHARLEMONT AVE	2020, 2017, 2010, 2006, 2005, 2004, 2003, 2001, 2000, 1999, 1996, 1995, 1992, 1991, 1990, 1986, 1985, 1981, 1980, 1976, 1975, 1972, 1971, 1970, 1969, 1967, 1966, 1965, 1964, 1963, 1962, 1961, 1960, 1958, 1957, 1956, 1955, 1954, 1952, 1951, 1950, 1949, 1948, 1947, 1946, 1945, 1944, 1942, 1940, 1939, 1938, 1937, 1936, 1935, 1934, 1933, 1932, 1931, 1930, 1929, 1928, 1927, 1926, 1925, 1924, 1923, 1921, 1920
1247 CHARLEMONT AVE	2020, 2017, 2014, 2010, 2006, 2004, 2003, 2001, 2000, 1999, 1996, 1995, 1992, 1991, 1990, 1986, 1985, 1981, 1980, 1976, 1975, 1972, 1971, 1970, 1969, 1967, 1966, 1965, 1964, 1963, 1962, 1961, 1960, 1958, 1957, 1956, 1955, 1954, 1952, 1951, 1950, 1949, 1948, 1947, 1946, 1945, 1944, 1942, 1940, 1939, 1938, 1937, 1936, 1935, 1934, 1933, 1932, 1931, 1930, 1929, 1928, 1927, 1926, 1925, 1924, 1923, 1921, 1920
1247 CHARLEMONT AVE	2020, 2017, 2014, 2006, 2005, 2004, 2003, 2001, 2000, 1999, 1996, 1995, 1992, 1991, 1990, 1986, 1985, 1981, 1980, 1976, 1975, 1972, 1971, 1970, 1969, 1967, 1966, 1965, 1964, 1963, 1962, 1961, 1960, 1958, 1957, 1956, 1955, 1954, 1952, 1951, 1950, 1949, 1948, 1947, 1946, 1945, 1944, 1942, 1940, 1939, 1938, 1937, 1936, 1935, 1934, 1933, 1932, 1931, 1930, 1929, 1928, 1927, 1926, 1925, 1924, 1923, 1921, 1920
1247 CHARLEMONT AVE	2020, 2017, 2014, 2010, 2006, 2005, 2004, 2003, 2001, 1999, 1996, 1995, 1992, 1991, 1990, 1986, 1985, 1981, 1980, 1976, 1975, 1972, 1971, 1970, 1969, 1967, 1966, 1965, 1964, 1963, 1962, 1961, 1960, 1958, 1957, 1956, 1955, 1954, 1952, 1951, 1950, 1949, 1948, 1947, 1946, 1945, 1944, 1942, 1940, 1939, 1938, 1937, 1936, 1935, 1934, 1933, 1932, 1931, 1930, 1929, 1928, 1927, 1926, 1925, 1924, 1923, 1921, 1920
1247 CHARLEMONT AVE	2020, 2017, 2014, 2010, 2006, 2005, 2004, 2003, 2001, 2000, 1999, 1996, 1992, 1991, 1990, 1986, 1985, 1981, 1980, 1976, 1975, 1972, 1971, 1970, 1969, 1967, 1966, 1965, 1964, 1963, 1962, 1961, 1960, 1958, 1957, 1956, 1955, 1954, 1952, 1951, 1950, 1949, 1948, 1947, 1946, 1945, 1944, 1942, 1940, 1939, 1938, 1937, 1936, 1935, 1934, 1933, 1932, 1931, 1930, 1929, 1928, 1927, 1926, 1925, 1924, 1923, 1921, 1920
1247 CHARLEMONT AVE	2020, 2017, 2014, 2010, 2006, 2005, 2004, 2003, 2001, 2000, 1999, 1996, 1995, 1992, 1991, 1990, 1986, 1985, 1981, 1980, 1976, 1975, 1972, 1970, 1969, 1967, 1966, 1965, 1964, 1963, 1962, 1961, 1960, 1958, 1957, 1956, 1955, 1954, 1952, 1951, 1950, 1949, 1948, 1947, 1946, 1945, 1944, 1942, 1940, 1939, 1938, 1937, 1936, 1935, 1934, 1933, 1932, 1931, 1930, 1929, 1928, 1927, 1926, 1925, 1924, 1923, 1921, 1920
1247 S CHARLEMONT AVE	2020, 2017, 2014, 2010, 2006, 2005, 2004, 2003, 2001, 2000, 1999, 1996, 1995, 1991, 1990, 1986, 1985, 1981, 1980, 1976, 1975, 1972, 1971, 1970, 1969, 1967, 1966, 1965, 1964, 1963, 1962, 1961, 1960, 1958, 1957, 1956, 1955, 1954, 1952, 1951, 1950, 1949, 1948, 1947, 1946, 1945, 1944, 1942, 1940, 1939, 1938, 1937, 1936, 1935, 1934, 1933, 1932, 1931, 1930, 1929, 1928, 1927, 1926, 1925, 1924, 1923, 1921, 1920
1249 HINNEN AVE	2020, 2017, 2014, 2010, 2006, 2005, 2004, 2003, 2001, 2000, 1999, 1996, 1992, 1991, 1990, 1986, 1985, 1981, 1980, 1976, 1975, 1972, 1971, 1970, 1969, 1967, 1966, 1965, 1964, 1963, 1962, 1961, 1960, 1958, 1957, 1956, 1955, 1954, 1952, 1951, 1950, 1949, 1948, 1947, 1946, 1945, 1944, 1942, 1940, 1939, 1938, 1937, 1936, 1935, 1934, 1933, 1932, 1931, 1930, 1929, 1928, 1927, 1926, 1925, 1924, 1923, 1921, 1920

FINDINGS

Address Researched	Address Not Identified in Research Source
1249 HINNEN AVE	2020, 2017, 2014, 2010, 2006, 2005, 2004, 2001, 2000, 1999, 1996, 1995, 1992, 1991, 1990, 1986, 1985, 1981, 1980, 1976, 1975, 1972, 1971, 1970, 1969, 1967, 1966, 1965, 1964, 1963, 1962, 1961, 1960, 1958, 1957, 1956, 1955, 1954, 1952, 1951, 1950, 1949, 1948, 1947, 1946, 1945, 1944, 1942, 1940, 1939, 1938, 1937, 1936, 1935, 1934, 1933, 1932, 1931, 1930, 1929, 1928, 1927, 1926, 1925, 1924, 1923, 1921, 1920
1249 HINNEN AVE	2020, 2017, 2014, 2010, 2006, 2005, 2004, 2003, 2001, 1999, 1996, 1995, 1992, 1991, 1990, 1986, 1985, 1981, 1980, 1976, 1975, 1972, 1971, 1970, 1969, 1967, 1966, 1965, 1964, 1963, 1962, 1961, 1960, 1958, 1957, 1956, 1955, 1954, 1952, 1951, 1950, 1949, 1948, 1947, 1946, 1945, 1944, 1942, 1940, 1939, 1938, 1937, 1936, 1935, 1934, 1933, 1932, 1931, 1930, 1929, 1928, 1927, 1926, 1925, 1924, 1923, 1921, 1920
1249 HINNEN AVE	2020, 2017, 2014, 2010, 2006, 2005, 2004, 2003, 2001, 2000, 1999, 1996, 1995, 1992, 1991, 1990, 1986, 1985, 1981, 1980, 1976, 1975, 1972, 1970, 1969, 1967, 1966, 1965, 1964, 1963, 1962, 1961, 1960, 1958, 1957, 1956, 1955, 1954, 1952, 1951, 1950, 1949, 1948, 1947, 1946, 1945, 1944, 1942, 1940, 1939, 1938, 1937, 1936, 1935, 1934, 1933, 1932, 1931, 1930, 1929, 1928, 1927, 1926, 1925, 1924, 1923, 1921, 1920
1249 HINNEN AVE	2020, 2017, 2014, 2006, 2005, 2004, 2003, 2001, 2000, 1999, 1996, 1995, 1992, 1991, 1990, 1986, 1985, 1981, 1980, 1976, 1975, 1972, 1971, 1970, 1969, 1967, 1966, 1965, 1964, 1963, 1962, 1961, 1960, 1958, 1957, 1956, 1955, 1954, 1952, 1951, 1950, 1949, 1948, 1947, 1946, 1945, 1944, 1942, 1940, 1939, 1938, 1937, 1936, 1935, 1934, 1933, 1932, 1931, 1930, 1929, 1928, 1927, 1926, 1925, 1924, 1923, 1921, 1920
1249 HINNEN AVE	2020, 2017, 2014, 2010, 2006, 2004, 2003, 2001, 2000, 1999, 1996, 1995, 1992, 1991, 1990, 1986, 1985, 1981, 1980, 1976, 1975, 1972, 1971, 1970, 1969, 1967, 1966, 1965, 1964, 1963, 1962, 1961, 1960, 1958, 1957, 1956, 1955, 1954, 1952, 1951, 1950, 1949, 1948, 1947, 1946, 1945, 1944, 1942, 1940, 1939, 1938, 1937, 1936, 1935, 1934, 1933, 1932, 1931, 1930, 1929, 1928, 1927, 1926, 1925, 1924, 1923, 1921, 1920
1249 HINNEN AVE	2020, 2017, 2010, 2006, 2005, 2004, 2003, 2001, 2000, 1999, 1996, 1995, 1992, 1991, 1990, 1986, 1985, 1981, 1980, 1976, 1975, 1972, 1971, 1970, 1969, 1967, 1966, 1965, 1964, 1963, 1962, 1961, 1960, 1958, 1957, 1956, 1955, 1954, 1952, 1951, 1950, 1949, 1948, 1947, 1946, 1945, 1944, 1942, 1940, 1939, 1938, 1937, 1936, 1935, 1934, 1933, 1932, 1931, 1930, 1929, 1928, 1927, 1926, 1925, 1924, 1923, 1921, 1920
1249 HINNEN AVE	2017, 2014, 2010, 2006, 2005, 2004, 2003, 2001, 2000, 1999, 1996, 1995, 1992, 1991, 1990, 1986, 1985, 1981, 1980, 1976, 1975, 1972, 1971, 1970, 1969, 1967, 1966, 1965, 1964, 1963, 1962, 1961, 1960, 1958, 1957, 1956, 1955, 1954, 1952, 1951, 1950, 1949, 1948, 1947, 1946, 1945, 1944, 1942, 1940, 1939, 1938, 1937, 1936, 1935, 1934, 1933, 1932, 1931, 1930, 1929, 1928, 1927, 1926, 1925, 1924, 1923, 1921, 1920
1249 S HINNEN AVE	2020, 2017, 2014, 2010, 2006, 2005, 2004, 2003, 2001, 2000, 1999, 1996, 1995, 1991, 1990, 1986, 1985, 1981, 1980, 1976, 1975, 1972, 1971, 1970, 1969, 1967, 1966, 1965, 1964, 1963, 1962, 1961, 1960, 1958, 1957, 1956, 1955, 1954, 1952, 1951, 1950, 1949, 1948, 1947, 1946, 1945, 1944, 1942, 1940, 1939, 1938, 1937, 1936, 1935, 1934, 1933, 1932, 1931, 1930, 1929, 1928, 1927, 1926, 1925, 1924, 1923, 1921, 1920
1251 CHARLEMONT AVE	2020, 2017, 2014, 2010, 2006, 2005, 2004, 2003, 2001, 2000, 1999, 1996, 1995, 1992, 1991, 1990, 1986, 1985, 1981, 1980, 1976, 1975, 1972, 1970, 1969, 1967, 1966, 1965, 1964, 1963, 1962, 1961, 1960, 1958, 1957, 1956, 1955, 1954, 1952, 1951, 1950, 1949, 1948, 1947, 1946, 1945, 1944, 1942, 1940, 1939, 1938, 1937, 1936, 1935, 1934, 1933, 1932, 1931, 1930, 1929, 1928, 1927, 1926, 1925, 1924, 1923, 1921, 1920

FINDINGS

Address Researched	Address Not Identified in Research Source
1251 CHARLEMONT AVE	2020, 2017, 2014, 2010, 2006, 2005, 2004, 2003, 2001, 2000, 1999, 1996, 1992, 1991, 1990, 1986, 1985, 1981, 1980, 1976, 1975, 1972, 1971, 1970, 1969, 1967, 1966, 1965, 1964, 1963, 1962, 1961, 1960, 1958, 1957, 1956, 1955, 1954, 1952, 1951, 1950, 1949, 1948, 1947, 1946, 1945, 1944, 1942, 1940, 1939, 1938, 1937, 1936, 1935, 1934, 1933, 1932, 1931, 1930, 1929, 1928, 1927, 1926, 1925, 1924, 1923, 1921, 1920
1251 CHARLEMONT AVE	2017, 2014, 2010, 2006, 2005, 2004, 2003, 2001, 2000, 1999, 1996, 1995, 1992, 1991, 1990, 1986, 1985, 1981, 1980, 1976, 1975, 1972, 1971, 1970, 1969, 1967, 1966, 1965, 1964, 1963, 1962, 1961, 1960, 1958, 1957, 1956, 1955, 1954, 1952, 1951, 1950, 1949, 1948, 1947, 1946, 1945, 1944, 1942, 1940, 1939, 1938, 1937, 1936, 1935, 1934, 1933, 1932, 1931, 1930, 1929, 1928, 1927, 1926, 1925, 1924, 1923, 1921, 1920
1251 CHARLEMONT AVE	2020, 2017, 2010, 2006, 2005, 2004, 2003, 2001, 2000, 1999, 1996, 1995, 1992, 1991, 1990, 1986, 1985, 1981, 1980, 1976, 1975, 1972, 1971, 1970, 1969, 1967, 1966, 1965, 1964, 1963, 1962, 1961, 1960, 1958, 1957, 1956, 1955, 1954, 1952, 1951, 1950, 1949, 1948, 1947, 1946, 1945, 1944, 1942, 1940, 1939, 1938, 1937, 1936, 1935, 1934, 1933, 1932, 1931, 1930, 1929, 1928, 1927, 1926, 1925, 1924, 1923, 1921, 1920
1251 CHARLEMONT AVE	2020, 2017, 2014, 2010, 2006, 2004, 2003, 2001, 2000, 1999, 1996, 1995, 1992, 1991, 1990, 1986, 1985, 1981, 1980, 1976, 1975, 1972, 1971, 1970, 1969, 1967, 1966, 1965, 1964, 1963, 1962, 1961, 1960, 1958, 1957, 1956, 1955, 1954, 1952, 1951, 1950, 1949, 1948, 1947, 1946, 1945, 1944, 1942, 1940, 1939, 1938, 1937, 1936, 1935, 1934, 1933, 1932, 1931, 1930, 1929, 1928, 1927, 1926, 1925, 1924, 1923, 1921, 1920
1251 CHARLEMONT AVE	2020, 2017, 2014, 2006, 2005, 2004, 2003, 2001, 2000, 1999, 1996, 1995, 1992, 1991, 1990, 1986, 1985, 1981, 1980, 1976, 1975, 1972, 1971, 1970, 1969, 1967, 1966, 1965, 1964, 1963, 1962, 1961, 1960, 1958, 1957, 1956, 1955, 1954, 1952, 1951, 1950, 1949, 1948, 1947, 1946, 1945, 1944, 1942, 1940, 1939, 1938, 1937, 1936, 1935, 1934, 1933, 1932, 1931, 1930, 1929, 1928, 1927, 1926, 1925, 1924, 1923, 1921, 1920
1251 S CHARLEMONT AVE	2020, 2017, 2014, 2010, 2006, 2005, 2004, 2003, 2001, 2000, 1999, 1996, 1995, 1991, 1990, 1986, 1985, 1981, 1980, 1976, 1975, 1972, 1971, 1970, 1969, 1967, 1966, 1965, 1964, 1963, 1962, 1961, 1960, 1958, 1957, 1956, 1955, 1954, 1952, 1951, 1950, 1949, 1948, 1947, 1946, 1945, 1944, 1942, 1940, 1939, 1938, 1937, 1936, 1935, 1934, 1933, 1932, 1931, 1930, 1929, 1928, 1927, 1926, 1925, 1924, 1923, 1921, 1920
1253 CHARLEMONT AVE	2020, 2017, 2010, 2006, 2005, 2004, 2003, 2001, 2000, 1999, 1996, 1995, 1992, 1991, 1990, 1986, 1985, 1981, 1980, 1976, 1975, 1972, 1971, 1970, 1969, 1967, 1966, 1965, 1964, 1963, 1962, 1961, 1960, 1958, 1957, 1956, 1955, 1954, 1952, 1951, 1950, 1949, 1948, 1947, 1946, 1945, 1944, 1942, 1940, 1939, 1938, 1937, 1936, 1935, 1934, 1933, 1932, 1931, 1930, 1929, 1928, 1927, 1926, 1925, 1924, 1923, 1921, 1920
1254 BARFORD AVE	2020, 2017, 2010, 2006, 2005, 2004, 2003, 2001, 2000, 1999, 1996, 1995, 1992, 1991, 1990, 1986, 1985, 1981, 1980, 1976, 1975, 1972, 1971, 1970, 1969, 1967, 1966, 1965, 1964, 1963, 1962, 1961, 1960, 1958, 1957, 1956, 1955, 1954, 1952, 1951, 1950, 1949, 1948, 1947, 1946, 1945, 1944, 1942, 1940, 1939, 1938, 1937, 1936, 1935, 1934, 1933, 1932, 1931, 1930, 1929, 1928, 1927, 1926, 1925, 1924, 1923, 1921, 1920
1254 BARFORD AVE	2020, 2017, 2014, 2006, 2005, 2004, 2003, 2001, 2000, 1999, 1996, 1995, 1992, 1991, 1990, 1986, 1985, 1981, 1980, 1976, 1975, 1972, 1971, 1970, 1969, 1967, 1966, 1965, 1964, 1963, 1962, 1961, 1960, 1958, 1957, 1956, 1955, 1954, 1952, 1951, 1950, 1949, 1948, 1947, 1946, 1945, 1944, 1942, 1940, 1939, 1938, 1937, 1936, 1935, 1934, 1933, 1932, 1931, 1930, 1929, 1928, 1927, 1926, 1925, 1924, 1923, 1921, 1920

FINDINGS

Address Researched	Address Not Identified in Research Source
1254 BARFORD AVE	2017, 2014, 2010, 2006, 2005, 2004, 2003, 2001, 2000, 1999, 1996, 1995, 1992, 1991, 1990, 1986, 1985, 1981, 1980, 1976, 1975, 1972, 1971, 1970, 1969, 1967, 1966, 1965, 1964, 1963, 1962, 1961, 1960, 1958, 1957, 1956, 1955, 1954, 1952, 1951, 1950, 1949, 1948, 1947, 1946, 1945, 1944, 1942, 1940, 1939, 1938, 1937, 1936, 1935, 1934, 1933, 1932, 1931, 1930, 1929, 1928, 1927, 1926, 1925, 1924, 1923, 1921, 1920
1254 BARFORD AVE	2020, 2017, 2014, 2010, 2006, 2005, 2004, 2003, 2001, 2000, 1999, 1996, 1992, 1991, 1990, 1986, 1985, 1981, 1980, 1976, 1975, 1972, 1971, 1970, 1969, 1967, 1966, 1965, 1964, 1963, 1962, 1961, 1960, 1958, 1957, 1956, 1955, 1954, 1952, 1951, 1950, 1949, 1948, 1947, 1946, 1945, 1944, 1942, 1940, 1939, 1938, 1937, 1936, 1935, 1934, 1933, 1932, 1931, 1930, 1929, 1928, 1927, 1926, 1925, 1924, 1923, 1921, 1920
1254 BARFORD AVE	2020, 2017, 2014, 2010, 2006, 2005, 2004, 2003, 2001, 1999, 1996, 1995, 1992, 1991, 1990, 1986, 1985, 1981, 1980, 1976, 1975, 1972, 1971, 1970, 1969, 1967, 1966, 1965, 1964, 1963, 1962, 1961, 1960, 1958, 1957, 1956, 1955, 1954, 1952, 1951, 1950, 1949, 1948, 1947, 1946, 1945, 1944, 1942, 1940, 1939, 1938, 1937, 1936, 1935, 1934, 1933, 1932, 1931, 1930, 1929, 1928, 1927, 1926, 1925, 1924, 1923, 1921, 1920
1254 BARFORD AVE	2020, 2017, 2014, 2010, 2006, 2005, 2004, 2003, 2001, 2000, 1999, 1996, 1995, 1992, 1991, 1990, 1986, 1985, 1981, 1980, 1976, 1975, 1972, 1970, 1969, 1967, 1966, 1965, 1964, 1963, 1962, 1961, 1960, 1958, 1957, 1956, 1955, 1954, 1952, 1951, 1950, 1949, 1948, 1947, 1946, 1945, 1944, 1942, 1940, 1939, 1938, 1937, 1936, 1935, 1934, 1933, 1932, 1931, 1930, 1929, 1928, 1927, 1926, 1925, 1924, 1923, 1921, 1920
1254 BARFORD AVE	2020, 2017, 2014, 2010, 2006, 2005, 2004, 2003, 2001, 2000, 1999, 1996, 1995, 1992, 1991, 1990, 1986, 1985, 1981, 1980, 1976, 1975, 1972, 1971, 1970, 1969, 1967, 1966, 1965, 1964, 1963, 1962, 1961, 1960, 1958, 1957, 1956, 1955, 1954, 1952, 1951, 1950, 1949, 1948, 1947, 1946, 1945, 1944, 1942, 1940, 1939, 1938, 1937, 1936, 1935, 1934, 1933, 1932, 1931, 1930, 1929, 1928, 1927, 1926, 1925, 1924, 1923, 1921, 1920
1260 BARFORD AVE	2020, 2017, 2014, 2010, 2006, 2005, 2004, 2003, 2001, 2000, 1999, 1996, 1995, 1992, 1991, 1990, 1986, 1985, 1981, 1980, 1976, 1975, 1972, 1970, 1969, 1967, 1966, 1965, 1964, 1963, 1962, 1961, 1960, 1958, 1957, 1956, 1955, 1954, 1952, 1951, 1950, 1949, 1948, 1947, 1946, 1945, 1944, 1942, 1940, 1939, 1938, 1937, 1936, 1935, 1934, 1933, 1932, 1931, 1930, 1929, 1928, 1927, 1926, 1925, 1924, 1923, 1921, 1920
1260 BARFORD AVE	2020, 2017, 2014, 2010, 2006, 2005, 2004, 2003, 2001, 1999, 1996, 1995, 1992, 1991, 1990, 1986, 1985, 1981, 1980, 1976, 1975, 1972, 1971, 1970, 1969, 1967, 1966, 1965, 1964, 1963, 1962, 1961, 1960, 1958, 1957, 1956, 1955, 1954, 1952, 1951, 1950, 1949, 1948, 1947, 1946, 1945, 1944, 1942, 1940, 1939, 1938, 1937, 1936, 1935, 1934, 1933, 1932, 1931, 1930, 1929, 1928, 1927, 1926, 1925, 1924, 1923, 1921, 1920
1260 BARFORD AVE	2020, 2017, 2014, 2010, 2006, 2005, 2004, 2003, 2001, 2000, 1999, 1996, 1992, 1991, 1990, 1986, 1985, 1981, 1980, 1976, 1975, 1972, 1971, 1970, 1969, 1967, 1966, 1965, 1964, 1963, 1962, 1961, 1960, 1958, 1957, 1956, 1955, 1954, 1952, 1951, 1950, 1949, 1948, 1947, 1946, 1945, 1944, 1942, 1940, 1939, 1938, 1937, 1936, 1935, 1934, 1933, 1932, 1931, 1930, 1929, 1928, 1927, 1926, 1925, 1924, 1923, 1921, 1920
1260 BARFORD AVE	2017, 2014, 2010, 2006, 2005, 2004, 2003, 2001, 2000, 1999, 1996, 1995, 1992, 1991, 1990, 1986, 1985, 1981, 1980, 1976, 1975, 1972, 1971, 1970, 1969, 1967, 1966, 1965, 1964, 1963, 1962, 1961, 1960, 1958, 1957, 1956, 1955, 1954, 1952, 1951, 1950, 1949, 1948, 1947, 1946, 1945, 1944, 1942, 1940, 1939, 1938, 1937, 1936, 1935, 1934, 1933, 1932, 1931, 1930, 1929, 1928, 1927, 1926, 1925, 1924, 1923, 1921, 1920

FINDINGS

Address Researched	Address Not Identified in Research Source
1260 BARFORD AVE	2020, 2017, 2014, 2006, 2005, 2004, 2003, 2001, 2000, 1999, 1996, 1995, 1992, 1991, 1990, 1986, 1985, 1981, 1980, 1976, 1975, 1972, 1971, 1970, 1969, 1967, 1966, 1965, 1964, 1963, 1962, 1961, 1960, 1958, 1957, 1956, 1955, 1954, 1952, 1951, 1950, 1949, 1948, 1947, 1946, 1945, 1944, 1942, 1940, 1939, 1938, 1937, 1936, 1935, 1934, 1933, 1932, 1931, 1930, 1929, 1928, 1927, 1926, 1925, 1924, 1923, 1921, 1920
1260 BARFORD AVE	2020, 2017, 2010, 2006, 2005, 2004, 2003, 2001, 2000, 1999, 1996, 1995, 1992, 1991, 1990, 1986, 1985, 1981, 1980, 1976, 1975, 1972, 1971, 1970, 1969, 1967, 1966, 1965, 1964, 1963, 1962, 1961, 1960, 1958, 1957, 1956, 1955, 1954, 1952, 1951, 1950, 1949, 1948, 1947, 1946, 1945, 1944, 1942, 1940, 1939, 1938, 1937, 1936, 1935, 1934, 1933, 1932, 1931, 1930, 1929, 1928, 1927, 1926, 1925, 1924, 1923, 1921, 1920
1260 BARFORD AVE	2020, 2017, 2014, 2010, 2006, 2004, 2003, 2001, 2000, 1999, 1996, 1995, 1992, 1991, 1990, 1986, 1985, 1981, 1980, 1976, 1975, 1972, 1971, 1970, 1969, 1967, 1966, 1965, 1964, 1963, 1962, 1961, 1960, 1958, 1957, 1956, 1955, 1954, 1952, 1951, 1950, 1949, 1948, 1947, 1946, 1945, 1944, 1942, 1940, 1939, 1938, 1937, 1936, 1935, 1934, 1933, 1932, 1931, 1930, 1929, 1928, 1927, 1926, 1925, 1924, 1923, 1921, 1920
1260 S BARFORD AVE	2020, 2017, 2014, 2010, 2006, 2005, 2004, 2003, 2001, 2000, 1999, 1996, 1995, 1991, 1990, 1986, 1985, 1981, 1980, 1976, 1975, 1972, 1971, 1970, 1969, 1967, 1966, 1965, 1964, 1963, 1962, 1961, 1960, 1958, 1957, 1956, 1955, 1954, 1952, 1951, 1950, 1949, 1948, 1947, 1946, 1945, 1944, 1942, 1940, 1939, 1938, 1937, 1936, 1935, 1934, 1933, 1932, 1931, 1930, 1929, 1928, 1927, 1926, 1925, 1924, 1923, 1921, 1920
1266 BARFORD AVE	2020, 2017, 2014, 2010, 2006, 2005, 2004, 2003, 2001, 2000, 1999, 1996, 1992, 1991, 1990, 1986, 1985, 1981, 1980, 1976, 1975, 1972, 1971, 1970, 1969, 1967, 1966, 1965, 1964, 1963, 1962, 1961, 1960, 1958, 1957, 1956, 1955, 1954, 1952, 1951, 1950, 1949, 1948, 1947, 1946, 1945, 1944, 1942, 1940, 1939, 1938, 1937, 1936, 1935, 1934, 1933, 1932, 1931, 1930, 1929, 1928, 1927, 1926, 1925, 1924, 1923, 1921, 1920
1266 BARFORD AVE	2020, 2017, 2014, 2010, 2006, 2005, 2004, 2003, 2001, 2000, 1999, 1996, 1995, 1992, 1991, 1990, 1986, 1985, 1981, 1980, 1976, 1975, 1972, 1970, 1969, 1967, 1966, 1965, 1964, 1963, 1962, 1961, 1960, 1958, 1957, 1956, 1955, 1954, 1952, 1951, 1950, 1949, 1948, 1947, 1946, 1945, 1944, 1942, 1940, 1939, 1938, 1937, 1936, 1935, 1934, 1933, 1932, 1931, 1930, 1929, 1928, 1927, 1926, 1925, 1924, 1923, 1921, 1920
1266 BARFORD AVE	2020, 2017, 2014, 2010, 2006, 2004, 2003, 2001, 2000, 1999, 1996, 1995, 1992, 1991, 1990, 1986, 1985, 1981, 1980, 1976, 1975, 1972, 1971, 1970, 1969, 1967, 1966, 1965, 1964, 1963, 1962, 1961, 1960, 1958, 1957, 1956, 1955, 1954, 1952, 1951, 1950, 1949, 1948, 1947, 1946, 1945, 1944, 1942, 1940, 1939, 1938, 1937, 1936, 1935, 1934, 1933, 1932, 1931, 1930, 1929, 1928, 1927, 1926, 1925, 1924, 1923, 1921, 1920
1266 BARFORD AVE	2020, 2017, 2010, 2006, 2005, 2004, 2003, 2001, 2000, 1999, 1996, 1995, 1992, 1991, 1990, 1986, 1985, 1981, 1980, 1976, 1975, 1972, 1971, 1970, 1969, 1967, 1966, 1965, 1964, 1963, 1962, 1961, 1960, 1958, 1957, 1956, 1955, 1954, 1952, 1951, 1950, 1949, 1948, 1947, 1946, 1945, 1944, 1942, 1940, 1939, 1938, 1937, 1936, 1935, 1934, 1933, 1932, 1931, 1930, 1929, 1928, 1927, 1926, 1925, 1924, 1923, 1921, 1920
1266 BARFORD AVE	2020, 2017, 2014, 2006, 2005, 2004, 2003, 2001, 2000, 1999, 1996, 1995, 1992, 1991, 1990, 1986, 1985, 1981, 1980, 1976, 1975, 1972, 1971, 1970, 1969, 1967, 1966, 1965, 1964, 1963, 1962, 1961, 1960, 1958, 1957, 1956, 1955, 1954, 1952, 1951, 1950, 1949, 1948, 1947, 1946, 1945, 1944, 1942, 1940, 1939, 1938, 1937, 1936, 1935, 1934, 1933, 1932, 1931, 1930, 1929, 1928, 1927, 1926, 1925, 1924, 1923, 1921, 1920

FINDINGS

Address Researched	Address Not Identified in Research Source
1266 BARFORD AVE	2017, 2014, 2010, 2006, 2005, 2004, 2003, 2001, 2000, 1999, 1996, 1995, 1992, 1991, 1990, 1986, 1985, 1981, 1980, 1976, 1975, 1972, 1971, 1970, 1969, 1967, 1966, 1965, 1964, 1963, 1962, 1961, 1960, 1958, 1957, 1956, 1955, 1954, 1952, 1951, 1950, 1949, 1948, 1947, 1946, 1945, 1944, 1942, 1940, 1939, 1938, 1937, 1936, 1935, 1934, 1933, 1932, 1931, 1930, 1929, 1928, 1927, 1926, 1925, 1924, 1923, 1921, 1920
1274 BARFORD AVE	2017, 2014, 2010, 2006, 2005, 2004, 2003, 2001, 2000, 1999, 1996, 1995, 1992, 1991, 1990, 1986, 1985, 1981, 1980, 1976, 1975, 1972, 1971, 1970, 1969, 1967, 1966, 1965, 1964, 1963, 1962, 1961, 1960, 1958, 1957, 1956, 1955, 1954, 1952, 1951, 1950, 1949, 1948, 1947, 1946, 1945, 1944, 1942, 1940, 1939, 1938, 1937, 1936, 1935, 1934, 1933, 1932, 1931, 1930, 1929, 1928, 1927, 1926, 1925, 1924, 1923, 1921, 1920
1274 BARFORD AVE	2020, 2017, 2014, 2006, 2005, 2004, 2003, 2001, 2000, 1999, 1996, 1995, 1992, 1991, 1990, 1986, 1985, 1981, 1980, 1976, 1975, 1972, 1971, 1970, 1969, 1967, 1966, 1965, 1964, 1963, 1962, 1961, 1960, 1958, 1957, 1956, 1955, 1954, 1952, 1951, 1950, 1949, 1948, 1947, 1946, 1945, 1944, 1942, 1940, 1939, 1938, 1937, 1936, 1935, 1934, 1933, 1932, 1931, 1930, 1929, 1928, 1927, 1926, 1925, 1924, 1923, 1921, 1920
16261 GALE AVE	2020, 2017, 2014, 2010, 2006, 2005, 2004, 2001, 2000, 1999, 1996, 1995, 1992, 1991, 1990, 1986, 1985, 1981, 1980, 1976, 1975, 1972, 1971, 1970, 1969, 1967, 1966, 1965, 1964, 1963, 1962, 1961, 1960, 1958, 1957, 1956, 1955, 1954, 1952, 1951, 1950, 1949, 1948, 1947, 1946, 1945, 1944, 1942, 1940, 1939, 1938, 1937, 1936, 1935, 1934, 1933, 1932, 1931, 1930, 1929, 1928, 1927, 1926, 1925, 1924, 1923, 1921, 1920
16263 BINNEY ST	2020, 2017, 2014, 2010, 2006, 2004, 2003, 2001, 2000, 1999, 1996, 1995, 1992, 1991, 1990, 1986, 1985, 1981, 1980, 1976, 1975, 1972, 1971, 1970, 1969, 1967, 1966, 1965, 1964, 1963, 1962, 1961, 1960, 1958, 1957, 1956, 1955, 1954, 1952, 1951, 1950, 1949, 1948, 1947, 1946, 1945, 1944, 1942, 1940, 1939, 1938, 1937, 1936, 1935, 1934, 1933, 1932, 1931, 1930, 1929, 1928, 1927, 1926, 1925, 1924, 1923, 1921, 1920
16263 BINNEY ST	2020, 2017, 2010, 2006, 2005, 2004, 2003, 2001, 2000, 1999, 1996, 1995, 1992, 1991, 1990, 1986, 1985, 1981, 1980, 1976, 1975, 1972, 1971, 1970, 1969, 1967, 1966, 1965, 1964, 1963, 1962, 1961, 1960, 1958, 1957, 1956, 1955, 1954, 1952, 1951, 1950, 1949, 1948, 1947, 1946, 1945, 1944, 1942, 1940, 1939, 1938, 1937, 1936, 1935, 1934, 1933, 1932, 1931, 1930, 1929, 1928, 1927, 1926, 1925, 1924, 1923, 1921, 1920
16263 BINNEY ST	2020, 2017, 2014, 2006, 2005, 2004, 2003, 2001, 2000, 1999, 1996, 1995, 1992, 1991, 1990, 1986, 1985, 1981, 1980, 1976, 1975, 1972, 1971, 1970, 1969, 1967, 1966, 1965, 1964, 1963, 1962, 1961, 1960, 1958, 1957, 1956, 1955, 1954, 1952, 1951, 1950, 1949, 1948, 1947, 1946, 1945, 1944, 1942, 1940, 1939, 1938, 1937, 1936, 1935, 1934, 1933, 1932, 1931, 1930, 1929, 1928, 1927, 1926, 1925, 1924, 1923, 1921, 1920
16263 BINNEY ST	2017, 2014, 2010, 2006, 2005, 2004, 2003, 2001, 2000, 1999, 1996, 1995, 1992, 1991, 1990, 1986, 1985, 1981, 1980, 1976, 1975, 1972, 1971, 1970, 1969, 1967, 1966, 1965, 1964, 1963, 1962, 1961, 1960, 1958, 1957, 1956, 1955, 1954, 1952, 1951, 1950, 1949, 1948, 1947, 1946, 1945, 1944, 1942, 1940, 1939, 1938, 1937, 1936, 1935, 1934, 1933, 1932, 1931, 1930, 1929, 1928, 1927, 1926, 1925, 1924, 1923, 1921, 1920
16263 BINNEY ST	2020, 2017, 2014, 2010, 2006, 2005, 2004, 2003, 2001, 1999, 1996, 1995, 1992, 1991, 1990, 1986, 1985, 1981, 1980, 1976, 1975, 1972, 1971, 1970, 1969, 1967, 1966, 1965, 1964, 1963, 1962, 1961, 1960, 1958, 1957, 1956, 1955, 1954, 1952, 1951, 1950, 1949, 1948, 1947, 1946, 1945, 1944, 1942, 1940, 1939, 1938, 1937, 1936, 1935, 1934, 1933, 1932, 1931, 1930, 1929, 1928, 1927, 1926, 1925, 1924, 1923, 1921, 1920

FINDINGS

Address Researched	Address Not Identified in Research Source
16263 BINNEY ST	2020, 2017, 2014, 2010, 2006, 2005, 2004, 2003, 2001, 2000, 1999, 1996, 1992, 1991, 1990, 1986, 1985, 1981, 1980, 1976, 1975, 1972, 1971, 1970, 1969, 1967, 1966, 1965, 1964, 1963, 1962, 1961, 1960, 1958, 1957, 1956, 1955, 1954, 1952, 1951, 1950, 1949, 1948, 1947, 1946, 1945, 1944, 1942, 1940, 1939, 1938, 1937, 1936, 1935, 1934, 1933, 1932, 1931, 1930, 1929, 1928, 1927, 1926, 1925, 1924, 1923, 1921, 1920
16263 FOLGER ST	2020, 2017, 2014, 2010, 2006, 2005, 2004, 2003, 2001, 1999, 1996, 1995, 1992, 1991, 1990, 1986, 1985, 1981, 1980, 1976, 1975, 1972, 1971, 1970, 1969, 1967, 1966, 1965, 1964, 1963, 1962, 1961, 1960, 1958, 1957, 1956, 1955, 1954, 1952, 1951, 1950, 1949, 1948, 1947, 1946, 1945, 1944, 1942, 1940, 1939, 1938, 1937, 1936, 1935, 1934, 1933, 1932, 1931, 1930, 1929, 1928, 1927, 1926, 1925, 1924, 1923, 1921, 1920
16263 FOLGER ST	2020, 2017, 2014, 2010, 2006, 2005, 2004, 2003, 2001, 2000, 1999, 1996, 1992, 1991, 1990, 1986, 1985, 1981, 1980, 1976, 1975, 1972, 1971, 1970, 1969, 1967, 1966, 1965, 1964, 1963, 1962, 1961, 1960, 1958, 1957, 1956, 1955, 1954, 1952, 1951, 1950, 1949, 1948, 1947, 1946, 1945, 1944, 1942, 1940, 1939, 1938, 1937, 1936, 1935, 1934, 1933, 1932, 1931, 1930, 1929, 1928, 1927, 1926, 1925, 1924, 1923, 1921, 1920
16263 FOLGER ST	2020, 2017, 2014, 2010, 2006, 2005, 2004, 2003, 2001, 2000, 1999, 1996, 1995, 1992, 1991, 1990, 1986, 1985, 1981, 1980, 1976, 1975, 1972, 1970, 1969, 1967, 1966, 1965, 1964, 1963, 1962, 1961, 1960, 1958, 1957, 1956, 1955, 1954, 1952, 1951, 1950, 1949, 1948, 1947, 1946, 1945, 1944, 1942, 1940, 1939, 1938, 1937, 1936, 1935, 1934, 1933, 1932, 1931, 1930, 1929, 1928, 1927, 1926, 1925, 1924, 1923, 1921, 1920
16263 FOLGER ST	2017, 2014, 2010, 2006, 2005, 2004, 2003, 2001, 2000, 1999, 1996, 1995, 1992, 1991, 1990, 1986, 1985, 1981, 1980, 1976, 1975, 1972, 1971, 1970, 1969, 1967, 1966, 1965, 1964, 1963, 1962, 1961, 1960, 1958, 1957, 1956, 1955, 1954, 1952, 1951, 1950, 1949, 1948, 1947, 1946, 1945, 1944, 1942, 1940, 1939, 1938, 1937, 1936, 1935, 1934, 1933, 1932, 1931, 1930, 1929, 1928, 1927, 1926, 1925, 1924, 1923, 1921, 1920
16263 FOLGER ST	2020, 2017, 2010, 2006, 2005, 2004, 2003, 2001, 2000, 1999, 1996, 1995, 1992, 1991, 1990, 1986, 1985, 1981, 1980, 1976, 1975, 1972, 1971, 1970, 1969, 1967, 1966, 1965, 1964, 1963, 1962, 1961, 1960, 1958, 1957, 1956, 1955, 1954, 1952, 1951, 1950, 1949, 1948, 1947, 1946, 1945, 1944, 1942, 1940, 1939, 1938, 1937, 1936, 1935, 1934, 1933, 1932, 1931, 1930, 1929, 1928, 1927, 1926, 1925, 1924, 1923, 1921, 1920
16263 FOLGER ST	2020, 2017, 2014, 2006, 2005, 2004, 2003, 2001, 2000, 1999, 1996, 1995, 1992, 1991, 1990, 1986, 1985, 1981, 1980, 1976, 1975, 1972, 1971, 1970, 1969, 1967, 1966, 1965, 1964, 1963, 1962, 1961, 1960, 1958, 1957, 1956, 1955, 1954, 1952, 1951, 1950, 1949, 1948, 1947, 1946, 1945, 1944, 1942, 1940, 1939, 1938, 1937, 1936, 1935, 1934, 1933, 1932, 1931, 1930, 1929, 1928, 1927, 1926, 1925, 1924, 1923, 1921, 1920
16263 FOLGER ST	2020, 2017, 2014, 2010, 2006, 2004, 2003, 2001, 2000, 1999, 1996, 1995, 1992, 1991, 1990, 1986, 1985, 1981, 1980, 1976, 1975, 1972, 1971, 1970, 1969, 1967, 1966, 1965, 1964, 1963, 1962, 1961, 1960, 1958, 1957, 1956, 1955, 1954, 1952, 1951, 1950, 1949, 1948, 1947, 1946, 1945, 1944, 1942, 1940, 1939, 1938, 1937, 1936, 1935, 1934, 1933, 1932, 1931, 1930, 1929, 1928, 1927, 1926, 1925, 1924, 1923, 1921, 1920
16264 BINNEY ST	2020, 2017, 2014, 2010, 2006, 2004, 2003, 2001, 2000, 1999, 1996, 1995, 1992, 1991, 1990, 1986, 1985, 1981, 1980, 1976, 1975, 1972, 1971, 1970, 1969, 1967, 1966, 1965, 1964, 1963, 1962, 1961, 1960, 1958, 1957, 1956, 1955, 1954, 1952, 1951, 1950, 1949, 1948, 1947, 1946, 1945, 1944, 1942, 1940, 1939, 1938, 1937, 1936, 1935, 1934, 1933, 1932, 1931, 1930, 1929, 1928, 1927, 1926, 1925, 1924, 1923, 1921, 1920

FINDINGS

Address Researched	Address Not Identified in Research Source
16264 BINNEY ST	2020, 2017, 2014, 2006, 2005, 2004, 2003, 2001, 2000, 1999, 1996, 1995, 1992, 1991, 1990, 1986, 1985, 1981, 1980, 1976, 1975, 1972, 1971, 1970, 1969, 1967, 1966, 1965, 1964, 1963, 1962, 1961, 1960, 1958, 1957, 1956, 1955, 1954, 1952, 1951, 1950, 1949, 1948, 1947, 1946, 1945, 1944, 1942, 1940, 1939, 1938, 1937, 1936, 1935, 1934, 1933, 1932, 1931, 1930, 1929, 1928, 1927, 1926, 1925, 1924, 1923, 1921, 1920
16264 BINNEY ST	2020, 2017, 2010, 2006, 2005, 2004, 2003, 2001, 2000, 1999, 1996, 1995, 1992, 1991, 1990, 1986, 1985, 1981, 1980, 1976, 1975, 1972, 1971, 1970, 1969, 1967, 1966, 1965, 1964, 1963, 1962, 1961, 1960, 1958, 1957, 1956, 1955, 1954, 1952, 1951, 1950, 1949, 1948, 1947, 1946, 1945, 1944, 1942, 1940, 1939, 1938, 1937, 1936, 1935, 1934, 1933, 1932, 1931, 1930, 1929, 1928, 1927, 1926, 1925, 1924, 1923, 1921, 1920
16264 BINNEY ST	2017, 2014, 2010, 2006, 2005, 2004, 2003, 2001, 2000, 1999, 1996, 1995, 1992, 1991, 1990, 1986, 1985, 1981, 1980, 1976, 1975, 1972, 1971, 1970, 1969, 1967, 1966, 1965, 1964, 1963, 1962, 1961, 1960, 1958, 1957, 1956, 1955, 1954, 1952, 1951, 1950, 1949, 1948, 1947, 1946, 1945, 1944, 1942, 1940, 1939, 1938, 1937, 1936, 1935, 1934, 1933, 1932, 1931, 1930, 1929, 1928, 1927, 1926, 1925, 1924, 1923, 1921, 1920
16265 GALE AVE	2017, 2014, 2010, 2006, 2005, 2004, 2003, 2001, 2000, 1999, 1996, 1995, 1992, 1991, 1990, 1986, 1985, 1981, 1980, 1976, 1975, 1972, 1971, 1970, 1969, 1967, 1966, 1965, 1964, 1963, 1962, 1961, 1960, 1958, 1957, 1956, 1955, 1954, 1952, 1951, 1950, 1949, 1948, 1947, 1946, 1945, 1944, 1942, 1940, 1939, 1938, 1937, 1936, 1935, 1934, 1933, 1932, 1931, 1930, 1929, 1928, 1927, 1926, 1925, 1924, 1923, 1921, 1920
16265 GALE AVE	2020, 2017, 2014, 2006, 2005, 2004, 2003, 2001, 2000, 1999, 1996, 1995, 1992, 1991, 1990, 1986, 1985, 1981, 1980, 1976, 1975, 1972, 1971, 1970, 1969, 1967, 1966, 1965, 1964, 1963, 1962, 1961, 1960, 1958, 1957, 1956, 1955, 1954, 1952, 1951, 1950, 1949, 1948, 1947, 1946, 1945, 1944, 1942, 1940, 1939, 1938, 1937, 1936, 1935, 1934, 1933, 1932, 1931, 1930, 1929, 1928, 1927, 1926, 1925, 1924, 1923, 1921, 1920
16265 GALE AVE	2020, 2017, 2014, 2010, 2006, 2005, 2004, 2001, 2000, 1999, 1996, 1995, 1992, 1991, 1990, 1986, 1985, 1981, 1980, 1976, 1975, 1972, 1971, 1970, 1969, 1967, 1966, 1965, 1964, 1963, 1962, 1961, 1960, 1958, 1957, 1956, 1955, 1954, 1952, 1951, 1950, 1949, 1948, 1947, 1946, 1945, 1944, 1942, 1940, 1939, 1938, 1937, 1936, 1935, 1934, 1933, 1932, 1931, 1930, 1929, 1928, 1927, 1926, 1925, 1924, 1923, 1921, 1920
16265 Gale Avenue	2020, 2017, 2014, 2010, 2006, 2005, 2004, 2003, 2001, 2000, 1999, 1996, 1995, 1992, 1991, 1990, 1986, 1985, 1981, 1980, 1976, 1975, 1972, 1971, 1970, 1969, 1967, 1966, 1965, 1964, 1963, 1962, 1961, 1960, 1958, 1957, 1956, 1955, 1954, 1952, 1951, 1950, 1949, 1948, 1947, 1946, 1945, 1944, 1942, 1940, 1939, 1938, 1937, 1936, 1935, 1934, 1933, 1932, 1931, 1930, 1929, 1928, 1927, 1926, 1925, 1924, 1923, 1921, 1920
16269 BINNEY ST	2017, 2014, 2010, 2006, 2005, 2004, 2003, 2001, 2000, 1999, 1996, 1995, 1992, 1991, 1990, 1986, 1985, 1981, 1980, 1976, 1975, 1972, 1971, 1970, 1969, 1967, 1966, 1965, 1964, 1963, 1962, 1961, 1960, 1958, 1957, 1956, 1955, 1954, 1952, 1951, 1950, 1949, 1948, 1947, 1946, 1945, 1944, 1942, 1940, 1939, 1938, 1937, 1936, 1935, 1934, 1933, 1932, 1931, 1930, 1929, 1928, 1927, 1926, 1925, 1924, 1923, 1921, 1920
16269 BINNEY ST	2020, 2017, 2010, 2006, 2005, 2004, 2003, 2001, 2000, 1999, 1996, 1995, 1992, 1991, 1990, 1986, 1985, 1981, 1980, 1976, 1975, 1972, 1971, 1970, 1969, 1967, 1966, 1965, 1964, 1963, 1962, 1961, 1960, 1958, 1957, 1956, 1955, 1954, 1952, 1951, 1950, 1949, 1948, 1947, 1946, 1945, 1944, 1942, 1940, 1939, 1938, 1937, 1936, 1935, 1934, 1933, 1932, 1931, 1930, 1929, 1928, 1927, 1926, 1925, 1924, 1923, 1921, 1920

FINDINGS

Address Researched	Address Not Identified in Research Source
16269 BINNEY ST	2020, 2017, 2014, 2006, 2005, 2004, 2003, 2001, 2000, 1999, 1996, 1995, 1992, 1991, 1990, 1986, 1985, 1981, 1980, 1976, 1975, 1972, 1971, 1970, 1969, 1967, 1966, 1965, 1964, 1963, 1962, 1961, 1960, 1958, 1957, 1956, 1955, 1954, 1952, 1951, 1950, 1949, 1948, 1947, 1946, 1945, 1944, 1942, 1940, 1939, 1938, 1937, 1936, 1935, 1934, 1933, 1932, 1931, 1930, 1929, 1928, 1927, 1926, 1925, 1924, 1923, 1921, 1920
16269 BINNEY ST	2020, 2017, 2014, 2010, 2006, 2004, 2003, 2001, 2000, 1999, 1996, 1995, 1992, 1991, 1990, 1986, 1985, 1981, 1980, 1976, 1975, 1972, 1971, 1970, 1969, 1967, 1966, 1965, 1964, 1963, 1962, 1961, 1960, 1958, 1957, 1956, 1955, 1954, 1952, 1951, 1950, 1949, 1948, 1947, 1946, 1945, 1944, 1942, 1940, 1939, 1938, 1937, 1936, 1935, 1934, 1933, 1932, 1931, 1930, 1929, 1928, 1927, 1926, 1925, 1924, 1923, 1921, 1920
16269 BINNEY ST	2020, 2017, 2014, 2010, 2006, 2005, 2004, 2003, 2001, 2000, 1999, 1996, 1995, 1992, 1991, 1990, 1986, 1985, 1981, 1980, 1976, 1975, 1972, 1971, 1970, 1969, 1967, 1965, 1964, 1963, 1962, 1961, 1960, 1958, 1957, 1956, 1955, 1954, 1952, 1951, 1950, 1949, 1948, 1947, 1946, 1945, 1944, 1942, 1940, 1939, 1938, 1937, 1936, 1935, 1934, 1933, 1932, 1931, 1930, 1929, 1928, 1927, 1926, 1925, 1924, 1923, 1921, 1920
16269 BINNEY ST	2020, 2017, 2014, 2010, 2006, 2005, 2004, 2003, 2001, 2000, 1999, 1996, 1992, 1991, 1990, 1986, 1985, 1981, 1980, 1976, 1975, 1972, 1971, 1970, 1969, 1967, 1966, 1965, 1964, 1963, 1962, 1961, 1960, 1958, 1957, 1956, 1955, 1954, 1952, 1951, 1950, 1949, 1948, 1947, 1946, 1945, 1944, 1942, 1940, 1939, 1938, 1937, 1936, 1935, 1934, 1933, 1932, 1931, 1930, 1929, 1928, 1927, 1926, 1925, 1924, 1923, 1921, 1920
16269 BINNEY ST	2020, 2017, 2014, 2010, 2006, 2005, 2004, 2003, 2001, 1999, 1996, 1995, 1992, 1991, 1990, 1986, 1985, 1981, 1980, 1976, 1975, 1972, 1971, 1970, 1969, 1967, 1966, 1965, 1964, 1963, 1962, 1961, 1960, 1958, 1957, 1956, 1955, 1954, 1952, 1951, 1950, 1949, 1948, 1947, 1946, 1945, 1944, 1942, 1940, 1939, 1938, 1937, 1936, 1935, 1934, 1933, 1932, 1931, 1930, 1929, 1928, 1927, 1926, 1925, 1924, 1923, 1921, 1920
16269 E BINNEY ST	2020, 2017, 2014, 2010, 2006, 2005, 2004, 2003, 2001, 2000, 1999, 1996, 1995, 1991, 1990, 1986, 1985, 1981, 1980, 1976, 1975, 1972, 1971, 1970, 1969, 1967, 1966, 1965, 1964, 1963, 1962, 1961, 1960, 1958, 1957, 1956, 1955, 1954, 1952, 1951, 1950, 1949, 1948, 1947, 1946, 1945, 1944, 1942, 1940, 1939, 1938, 1937, 1936, 1935, 1934, 1933, 1932, 1931, 1930, 1929, 1928, 1927, 1926, 1925, 1924, 1923, 1921, 1920
16269 FOLGER ST	2020, 2017, 2014, 2010, 2006, 2005, 2004, 2003, 2001, 2000, 1999, 1996, 1992, 1991, 1990, 1986, 1985, 1981, 1980, 1976, 1975, 1972, 1971, 1970, 1969, 1967, 1966, 1965, 1964, 1963, 1962, 1961, 1960, 1958, 1957, 1956, 1955, 1954, 1952, 1951, 1950, 1949, 1948, 1947, 1946, 1945, 1944, 1942, 1940, 1939, 1938, 1937, 1936, 1935, 1934, 1933, 1932, 1931, 1930, 1929, 1928, 1927, 1926, 1925, 1924, 1923, 1921, 1920
16269 FOLGER ST	2020, 2017, 2014, 2010, 2006, 2005, 2004, 2003, 2001, 1999, 1996, 1995, 1992, 1991, 1990, 1986, 1985, 1981, 1980, 1976, 1975, 1972, 1971, 1970, 1969, 1967, 1966, 1965, 1964, 1963, 1962, 1961, 1960, 1958, 1957, 1956, 1955, 1954, 1952, 1951, 1950, 1949, 1948, 1947, 1946, 1945, 1944, 1942, 1940, 1939, 1938, 1937, 1936, 1935, 1934, 1933, 1932, 1931, 1930, 1929, 1928, 1927, 1926, 1925, 1924, 1923, 1921, 1920
16269 FOLGER ST	2020, 2017, 2014, 2010, 2006, 2005, 2004, 2003, 2001, 2000, 1999, 1996, 1995, 1992, 1991, 1990, 1986, 1985, 1981, 1980, 1976, 1975, 1972, 1970, 1969, 1967, 1966, 1965, 1964, 1963, 1962, 1961, 1960, 1958, 1957, 1956, 1955, 1954, 1952, 1951, 1950, 1949, 1948, 1947, 1946, 1945, 1944, 1942, 1940, 1939, 1938, 1937, 1936, 1935, 1934, 1933, 1932, 1931, 1930, 1929, 1928, 1927, 1926, 1925, 1924, 1923, 1921, 1920

FINDINGS

Address Researched	Address Not Identified in Research Source
16269 FOLGER ST	2020, 2017, 2014, 2006, 2005, 2004, 2003, 2001, 2000, 1999, 1996, 1995, 1992, 1991, 1990, 1986, 1985, 1981, 1980, 1976, 1975, 1972, 1971, 1970, 1969, 1967, 1966, 1965, 1964, 1963, 1962, 1961, 1960, 1958, 1957, 1956, 1955, 1954, 1952, 1951, 1950, 1949, 1948, 1947, 1946, 1945, 1944, 1942, 1940, 1939, 1938, 1937, 1936, 1935, 1934, 1933, 1932, 1931, 1930, 1929, 1928, 1927, 1926, 1925, 1924, 1923, 1921, 1920
16269 FOLGER ST	2020, 2017, 2014, 2010, 2006, 2004, 2003, 2001, 2000, 1999, 1996, 1995, 1992, 1991, 1990, 1986, 1985, 1981, 1980, 1976, 1975, 1972, 1971, 1970, 1969, 1967, 1966, 1965, 1964, 1963, 1962, 1961, 1960, 1958, 1957, 1956, 1955, 1954, 1952, 1951, 1950, 1949, 1948, 1947, 1946, 1945, 1944, 1942, 1940, 1939, 1938, 1937, 1936, 1935, 1934, 1933, 1932, 1931, 1930, 1929, 1928, 1927, 1926, 1925, 1924, 1923, 1921, 1920
16269 FOLGER ST	2020, 2017, 2010, 2006, 2005, 2004, 2003, 2001, 2000, 1999, 1996, 1995, 1992, 1991, 1990, 1986, 1985, 1981, 1980, 1976, 1975, 1972, 1971, 1970, 1969, 1967, 1966, 1965, 1964, 1963, 1962, 1961, 1960, 1958, 1957, 1956, 1955, 1954, 1952, 1951, 1950, 1949, 1948, 1947, 1946, 1945, 1944, 1942, 1940, 1939, 1938, 1937, 1936, 1935, 1934, 1933, 1932, 1931, 1930, 1929, 1928, 1927, 1926, 1925, 1924, 1923, 1921, 1920
16269 FOLGER ST	2017, 2014, 2010, 2006, 2005, 2004, 2003, 2001, 2000, 1999, 1996, 1995, 1992, 1991, 1990, 1986, 1985, 1981, 1980, 1976, 1975, 1972, 1971, 1970, 1969, 1967, 1966, 1965, 1964, 1963, 1962, 1961, 1960, 1958, 1957, 1956, 1955, 1954, 1952, 1951, 1950, 1949, 1948, 1947, 1946, 1945, 1944, 1942, 1940, 1939, 1938, 1937, 1936, 1935, 1934, 1933, 1932, 1931, 1930, 1929, 1928, 1927, 1926, 1925, 1924, 1923, 1921, 1920
16269 GALE AVE	2020, 2017, 2014, 2010, 2006, 2004, 2003, 2001, 2000, 1999, 1996, 1995, 1992, 1991, 1990, 1986, 1985, 1981, 1980, 1976, 1975, 1972, 1971, 1970, 1969, 1967, 1966, 1965, 1964, 1963, 1962, 1961, 1960, 1958, 1957, 1956, 1955, 1954, 1952, 1951, 1950, 1949, 1948, 1947, 1946, 1945, 1944, 1942, 1940, 1939, 1938, 1937, 1936, 1935, 1934, 1933, 1932, 1931, 1930, 1929, 1928, 1927, 1926, 1925, 1924, 1923, 1921, 1920
16273 GALE AVE	2020, 2017, 2014, 2010, 2006, 2004, 2003, 2001, 2000, 1999, 1996, 1995, 1992, 1991, 1990, 1986, 1985, 1981, 1980, 1976, 1975, 1972, 1971, 1970, 1969, 1967, 1966, 1965, 1964, 1963, 1962, 1961, 1960, 1958, 1957, 1956, 1955, 1954, 1952, 1951, 1950, 1949, 1948, 1947, 1946, 1945, 1944, 1942, 1940, 1939, 1938, 1937, 1936, 1935, 1934, 1933, 1932, 1931, 1930, 1929, 1928, 1927, 1926, 1925, 1924, 1923, 1921, 1920
16273 GALE AVE	2020, 2017, 2014, 2010, 2006, 2005, 2004, 2001, 2000, 1999, 1996, 1995, 1992, 1991, 1990, 1986, 1985, 1981, 1980, 1976, 1975, 1972, 1971, 1970, 1969, 1967, 1966, 1965, 1964, 1963, 1962, 1961, 1960, 1958, 1957, 1956, 1955, 1954, 1952, 1951, 1950, 1949, 1948, 1947, 1946, 1945, 1944, 1942, 1940, 1939, 1938, 1937, 1936, 1935, 1934, 1933, 1932, 1931, 1930, 1929, 1928, 1927, 1926, 1925, 1924, 1923, 1921, 1920
16273 GALE AVE	2017, 2014, 2010, 2006, 2005, 2004, 2003, 2001, 2000, 1999, 1996, 1995, 1992, 1991, 1990, 1986, 1985, 1981, 1980, 1976, 1975, 1972, 1971, 1970, 1969, 1967, 1966, 1965, 1964, 1963, 1962, 1961, 1960, 1958, 1957, 1956, 1955, 1954, 1952, 1951, 1950, 1949, 1948, 1947, 1946, 1945, 1944, 1942, 1940, 1939, 1938, 1937, 1936, 1935, 1934, 1933, 1932, 1931, 1930, 1929, 1928, 1927, 1926, 1925, 1924, 1923, 1921, 1920
16275 BINNEY ST	2017, 2014, 2010, 2006, 2005, 2004, 2003, 2001, 2000, 1999, 1996, 1995, 1992, 1991, 1990, 1986, 1985, 1981, 1980, 1976, 1975, 1972, 1971, 1970, 1969, 1967, 1966, 1965, 1964, 1963, 1962, 1961, 1960, 1958, 1957, 1956, 1955, 1954, 1952, 1951, 1950, 1949, 1948, 1947, 1946, 1945, 1944, 1942, 1940, 1939, 1938, 1937, 1936, 1935, 1934, 1933, 1932, 1931, 1930, 1929, 1928, 1927, 1926, 1925, 1924, 1923, 1921, 1920

FINDINGS

Address Researched	Address Not Identified in Research Source
16275 BINNEY ST	2020, 2017, 2014, 2006, 2005, 2004, 2003, 2001, 2000, 1999, 1996, 1995, 1992, 1991, 1990, 1986, 1985, 1981, 1980, 1976, 1975, 1972, 1971, 1970, 1969, 1967, 1966, 1965, 1964, 1963, 1962, 1961, 1960, 1958, 1957, 1956, 1955, 1954, 1952, 1951, 1950, 1949, 1948, 1947, 1946, 1945, 1944, 1942, 1940, 1939, 1938, 1937, 1936, 1935, 1934, 1933, 1932, 1931, 1930, 1929, 1928, 1927, 1926, 1925, 1924, 1923, 1921, 1920
16275 BINNEY ST	2020, 2017, 2010, 2006, 2005, 2004, 2003, 2001, 2000, 1999, 1996, 1995, 1992, 1991, 1990, 1986, 1985, 1981, 1980, 1976, 1975, 1972, 1971, 1970, 1969, 1967, 1966, 1965, 1964, 1963, 1962, 1961, 1960, 1958, 1957, 1956, 1955, 1954, 1952, 1951, 1950, 1949, 1948, 1947, 1946, 1945, 1944, 1942, 1940, 1939, 1938, 1937, 1936, 1935, 1934, 1933, 1932, 1931, 1930, 1929, 1928, 1927, 1926, 1925, 1924, 1923, 1921, 1920
16275 BINNEY ST	2020, 2017, 2014, 2010, 2006, 2004, 2003, 2001, 2000, 1999, 1996, 1995, 1992, 1991, 1990, 1986, 1985, 1981, 1980, 1976, 1975, 1972, 1971, 1970, 1969, 1967, 1966, 1965, 1964, 1963, 1962, 1961, 1960, 1958, 1957, 1956, 1955, 1954, 1952, 1951, 1950, 1949, 1948, 1947, 1946, 1945, 1944, 1942, 1940, 1939, 1938, 1937, 1936, 1935, 1934, 1933, 1932, 1931, 1930, 1929, 1928, 1927, 1926, 1925, 1924, 1923, 1921, 1920
16275 BINNEY ST	2020, 2017, 2014, 2010, 2006, 2005, 2004, 2003, 2001, 2000, 1999, 1996, 1992, 1991, 1990, 1986, 1985, 1981, 1980, 1976, 1975, 1972, 1971, 1970, 1969, 1967, 1966, 1965, 1964, 1963, 1962, 1961, 1960, 1958, 1957, 1956, 1955, 1954, 1952, 1951, 1950, 1949, 1948, 1947, 1946, 1945, 1944, 1942, 1940, 1939, 1938, 1937, 1936, 1935, 1934, 1933, 1932, 1931, 1930, 1929, 1928, 1927, 1926, 1925, 1924, 1923, 1921, 1920
16275 BINNEY ST	2020, 2017, 2014, 2010, 2006, 2005, 2004, 2003, 2001, 1999, 1996, 1995, 1992, 1991, 1990, 1986, 1985, 1981, 1980, 1976, 1975, 1972, 1971, 1970, 1969, 1967, 1966, 1965, 1964, 1963, 1962, 1961, 1960, 1958, 1957, 1956, 1955, 1954, 1952, 1951, 1950, 1949, 1948, 1947, 1946, 1945, 1944, 1942, 1940, 1939, 1938, 1937, 1936, 1935, 1934, 1933, 1932, 1931, 1930, 1929, 1928, 1927, 1926, 1925, 1924, 1923, 1921, 1920
16275 E BINNEY ST	2020, 2017, 2014, 2010, 2006, 2005, 2004, 2003, 2001, 2000, 1999, 1996, 1995, 1991, 1990, 1986, 1985, 1981, 1980, 1976, 1975, 1972, 1971, 1970, 1969, 1967, 1966, 1965, 1964, 1963, 1962, 1961, 1960, 1958, 1957, 1956, 1955, 1954, 1952, 1951, 1950, 1949, 1948, 1947, 1946, 1945, 1944, 1942, 1940, 1939, 1938, 1937, 1936, 1935, 1934, 1933, 1932, 1931, 1930, 1929, 1928, 1927, 1926, 1925, 1924, 1923, 1921, 1920
16275 FOLGER ST	2020, 2017, 2014, 2010, 2006, 2005, 2004, 2003, 2001, 2000, 1999, 1996, 1992, 1991, 1990, 1986, 1985, 1981, 1980, 1976, 1975, 1972, 1971, 1970, 1969, 1967, 1966, 1965, 1964, 1963, 1962, 1961, 1960, 1958, 1957, 1956, 1955, 1954, 1952, 1951, 1950, 1949, 1948, 1947, 1946, 1945, 1944, 1942, 1940, 1939, 1938, 1937, 1936, 1935, 1934, 1933, 1932, 1931, 1930, 1929, 1928, 1927, 1926, 1925, 1924, 1923, 1921, 1920
16275 FOLGER ST	2020, 2017, 2014, 2010, 2006, 2005, 2004, 2003, 2001, 1999, 1996, 1995, 1992, 1991, 1990, 1986, 1985, 1981, 1980, 1976, 1975, 1972, 1971, 1970, 1969, 1967, 1966, 1965, 1964, 1963, 1962, 1961, 1960, 1958, 1957, 1956, 1955, 1954, 1952, 1951, 1950, 1949, 1948, 1947, 1946, 1945, 1944, 1942, 1940, 1939, 1938, 1937, 1936, 1935, 1934, 1933, 1932, 1931, 1930, 1929, 1928, 1927, 1926, 1925, 1924, 1923, 1921, 1920
16275 FOLGER ST	2020, 2017, 2014, 2010, 2006, 2005, 2004, 2003, 2001, 2000, 1999, 1996, 1995, 1992, 1991, 1990, 1986, 1985, 1981, 1980, 1976, 1975, 1972, 1970, 1969, 1967, 1966, 1965, 1964, 1963, 1962, 1961, 1960, 1958, 1957, 1956, 1955, 1954, 1952, 1951, 1950, 1949, 1948, 1947, 1946, 1945, 1944, 1942, 1940, 1939, 1938, 1937, 1936, 1935, 1934, 1933, 1932, 1931, 1930, 1929, 1928, 1927, 1926, 1925, 1924, 1923, 1921, 1920

FINDINGS

Address Researched	Address Not Identified in Research Source
16275 FOLGER ST	2020, 2017, 2014, 2006, 2005, 2004, 2003, 2001, 2000, 1999, 1996, 1995, 1992, 1991, 1990, 1986, 1985, 1981, 1980, 1976, 1975, 1972, 1971, 1970, 1969, 1967, 1966, 1965, 1964, 1963, 1962, 1961, 1960, 1958, 1957, 1956, 1955, 1954, 1952, 1951, 1950, 1949, 1948, 1947, 1946, 1945, 1944, 1942, 1940, 1939, 1938, 1937, 1936, 1935, 1934, 1933, 1932, 1931, 1930, 1929, 1928, 1927, 1926, 1925, 1924, 1923, 1921, 1920
16275 FOLGER ST	2020, 2017, 2014, 2010, 2006, 2004, 2003, 2001, 2000, 1999, 1996, 1995, 1992, 1991, 1990, 1986, 1985, 1981, 1980, 1976, 1975, 1972, 1971, 1970, 1969, 1967, 1966, 1965, 1964, 1963, 1962, 1961, 1960, 1958, 1957, 1956, 1955, 1954, 1952, 1951, 1950, 1949, 1948, 1947, 1946, 1945, 1944, 1942, 1940, 1939, 1938, 1937, 1936, 1935, 1934, 1933, 1932, 1931, 1930, 1929, 1928, 1927, 1926, 1925, 1924, 1923, 1921, 1920
16275 FOLGER ST	2020, 2017, 2010, 2006, 2005, 2004, 2003, 2001, 2000, 1999, 1996, 1995, 1992, 1991, 1990, 1986, 1985, 1981, 1980, 1976, 1975, 1972, 1971, 1970, 1969, 1967, 1966, 1965, 1964, 1963, 1962, 1961, 1960, 1958, 1957, 1956, 1955, 1954, 1952, 1951, 1950, 1949, 1948, 1947, 1946, 1945, 1944, 1942, 1940, 1939, 1938, 1937, 1936, 1935, 1934, 1933, 1932, 1931, 1930, 1929, 1928, 1927, 1926, 1925, 1924, 1923, 1921, 1920
16275 FOLGER ST	2017, 2014, 2010, 2006, 2005, 2004, 2003, 2001, 2000, 1999, 1996, 1995, 1992, 1991, 1990, 1986, 1985, 1981, 1980, 1976, 1975, 1972, 1971, 1970, 1969, 1967, 1966, 1965, 1964, 1963, 1962, 1961, 1960, 1958, 1957, 1956, 1955, 1954, 1952, 1951, 1950, 1949, 1948, 1947, 1946, 1945, 1944, 1942, 1940, 1939, 1938, 1937, 1936, 1935, 1934, 1933, 1932, 1931, 1930, 1929, 1928, 1927, 1926, 1925, 1924, 1923, 1921, 1920
16277 GALE AVE	2017, 2014, 2010, 2006, 2005, 2004, 2003, 2001, 2000, 1999, 1996, 1995, 1992, 1991, 1990, 1986, 1985, 1981, 1980, 1976, 1975, 1972, 1971, 1970, 1969, 1967, 1966, 1965, 1964, 1963, 1962, 1961, 1960, 1958, 1957, 1956, 1955, 1954, 1952, 1951, 1950, 1949, 1948, 1947, 1946, 1945, 1944, 1942, 1940, 1939, 1938, 1937, 1936, 1935, 1934, 1933, 1932, 1931, 1930, 1929, 1928, 1927, 1926, 1925, 1924, 1923, 1921, 1920
16277 GALE AVE	2020, 2017, 2010, 2006, 2005, 2004, 2003, 2001, 2000, 1999, 1996, 1995, 1992, 1991, 1990, 1986, 1985, 1981, 1980, 1976, 1975, 1972, 1971, 1970, 1969, 1967, 1966, 1965, 1964, 1963, 1962, 1961, 1960, 1958, 1957, 1956, 1955, 1954, 1952, 1951, 1950, 1949, 1948, 1947, 1946, 1945, 1944, 1942, 1940, 1939, 1938, 1937, 1936, 1935, 1934, 1933, 1932, 1931, 1930, 1929, 1928, 1927, 1926, 1925, 1924, 1923, 1921, 1920
16277 GALE AVE	2020, 2017, 2014, 2010, 2006, 2005, 2004, 2001, 2000, 1999, 1996, 1995, 1992, 1991, 1990, 1986, 1985, 1981, 1980, 1976, 1975, 1972, 1971, 1970, 1969, 1967, 1966, 1965, 1964, 1963, 1962, 1961, 1960, 1958, 1957, 1956, 1955, 1954, 1952, 1951, 1950, 1949, 1948, 1947, 1946, 1945, 1944, 1942, 1940, 1939, 1938, 1937, 1936, 1935, 1934, 1933, 1932, 1931, 1930, 1929, 1928, 1927, 1926, 1925, 1924, 1923, 1921, 1920
16281 E FOLGER ST	2020, 2017, 2014, 2010, 2006, 2005, 2004, 2003, 2001, 2000, 1999, 1996, 1995, 1991, 1990, 1986, 1985, 1981, 1980, 1976, 1975, 1972, 1971, 1970, 1969, 1967, 1966, 1965, 1964, 1963, 1962, 1961, 1960, 1958, 1957, 1956, 1955, 1954, 1952, 1951, 1950, 1949, 1948, 1947, 1946, 1945, 1944, 1942, 1940, 1939, 1938, 1937, 1936, 1935, 1934, 1933, 1932, 1931, 1930, 1929, 1928, 1927, 1926, 1925, 1924, 1923, 1921, 1920
16281 FOLGER ST	2020, 2017, 2014, 2010, 2006, 2005, 2004, 2003, 2001, 2000, 1999, 1996, 1995, 1992, 1991, 1990, 1986, 1985, 1981, 1980, 1976, 1975, 1972, 1970, 1969, 1967, 1966, 1965, 1964, 1963, 1962, 1961, 1960, 1958, 1957, 1956, 1955, 1954, 1952, 1951, 1950, 1949, 1948, 1947, 1946, 1945, 1944, 1942, 1940, 1939, 1938, 1937, 1936, 1935, 1934, 1933, 1932, 1931, 1930, 1929, 1928, 1927, 1926, 1925, 1924, 1923, 1921, 1920

FINDINGS

Address Researched	Address Not Identified in Research Source
16281 FOLGER ST	2020, 2017, 2014, 2010, 2006, 2005, 2004, 2003, 2001, 1999, 1996, 1995, 1992, 1991, 1990, 1986, 1985, 1981, 1980, 1976, 1975, 1972, 1971, 1970, 1969, 1967, 1966, 1965, 1964, 1963, 1962, 1961, 1960, 1958, 1957, 1956, 1955, 1954, 1952, 1951, 1950, 1949, 1948, 1947, 1946, 1945, 1944, 1942, 1940, 1939, 1938, 1937, 1936, 1935, 1934, 1933, 1932, 1931, 1930, 1929, 1928, 1927, 1926, 1925, 1924, 1923, 1921, 1920
16281 FOLGER ST	2020, 2017, 2014, 2010, 2006, 2005, 2004, 2003, 2001, 2000, 1999, 1996, 1992, 1991, 1990, 1986, 1985, 1981, 1980, 1976, 1975, 1972, 1971, 1970, 1969, 1967, 1966, 1965, 1964, 1963, 1962, 1961, 1960, 1958, 1957, 1956, 1955, 1954, 1952, 1951, 1950, 1949, 1948, 1947, 1946, 1945, 1944, 1942, 1940, 1939, 1938, 1937, 1936, 1935, 1934, 1933, 1932, 1931, 1930, 1929, 1928, 1927, 1926, 1925, 1924, 1923, 1921, 1920
16281 FOLGER ST	2020, 2017, 2014, 2010, 2006, 2004, 2003, 2001, 2000, 1999, 1996, 1995, 1992, 1991, 1990, 1986, 1985, 1981, 1980, 1976, 1975, 1972, 1971, 1970, 1969, 1967, 1966, 1965, 1964, 1963, 1962, 1961, 1960, 1958, 1957, 1956, 1955, 1954, 1952, 1951, 1950, 1949, 1948, 1947, 1946, 1945, 1944, 1942, 1940, 1939, 1938, 1937, 1936, 1935, 1934, 1933, 1932, 1931, 1930, 1929, 1928, 1927, 1926, 1925, 1924, 1923, 1921, 1920
16281 FOLGER ST	2020, 2017, 2014, 2006, 2005, 2004, 2003, 2001, 2000, 1999, 1996, 1995, 1992, 1991, 1990, 1986, 1985, 1981, 1980, 1976, 1975, 1972, 1971, 1970, 1969, 1967, 1966, 1965, 1964, 1963, 1962, 1961, 1960, 1958, 1957, 1956, 1955, 1954, 1952, 1951, 1950, 1949, 1948, 1947, 1946, 1945, 1944, 1942, 1940, 1939, 1938, 1937, 1936, 1935, 1934, 1933, 1932, 1931, 1930, 1929, 1928, 1927, 1926, 1925, 1924, 1923, 1921, 1920
16281 FOLGER ST	2017, 2014, 2010, 2006, 2005, 2004, 2003, 2001, 2000, 1999, 1996, 1995, 1992, 1991, 1990, 1986, 1985, 1981, 1980, 1976, 1975, 1972, 1971, 1970, 1969, 1967, 1966, 1965, 1964, 1963, 1962, 1961, 1960, 1958, 1957, 1956, 1955, 1954, 1952, 1951, 1950, 1949, 1948, 1947, 1946, 1945, 1944, 1942, 1940, 1939, 1938, 1937, 1936, 1935, 1934, 1933, 1932, 1931, 1930, 1929, 1928, 1927, 1926, 1925, 1924, 1923, 1921, 1920
16281 FOLGER ST	2020, 2017, 2010, 2006, 2005, 2004, 2003, 2001, 2000, 1999, 1996, 1995, 1992, 1991, 1990, 1986, 1985, 1981, 1980, 1976, 1975, 1972, 1971, 1970, 1969, 1967, 1966, 1965, 1964, 1963, 1962, 1961, 1960, 1958, 1957, 1956, 1955, 1954, 1952, 1951, 1950, 1949, 1948, 1947, 1946, 1945, 1944, 1942, 1940, 1939, 1938, 1937, 1936, 1935, 1934, 1933, 1932, 1931, 1930, 1929, 1928, 1927, 1926, 1925, 1924, 1923, 1921, 1920
16281 GALE AVE	2017, 2014, 2010, 2006, 2005, 2004, 2003, 2001, 2000, 1999, 1996, 1995, 1992, 1991, 1990, 1986, 1985, 1981, 1980, 1976, 1975, 1972, 1971, 1970, 1969, 1967, 1966, 1965, 1964, 1963, 1962, 1961, 1960, 1958, 1957, 1956, 1955, 1954, 1952, 1951, 1950, 1949, 1948, 1947, 1946, 1945, 1944, 1942, 1940, 1939, 1938, 1937, 1936, 1935, 1934, 1933, 1932, 1931, 1930, 1929, 1928, 1927, 1926, 1925, 1924, 1923, 1921, 1920
16281 GALE AVE	2020, 2017, 2010, 2006, 2005, 2004, 2003, 2001, 2000, 1999, 1996, 1995, 1992, 1991, 1990, 1986, 1985, 1981, 1980, 1976, 1975, 1972, 1971, 1970, 1969, 1967, 1966, 1965, 1964, 1963, 1962, 1961, 1960, 1958, 1957, 1956, 1955, 1954, 1952, 1951, 1950, 1949, 1948, 1947, 1946, 1945, 1944, 1942, 1940, 1939, 1938, 1937, 1936, 1935, 1934, 1933, 1932, 1931, 1930, 1929, 1928, 1927, 1926, 1925, 1924, 1923, 1921, 1920
16281 GALE AVE	2020, 2017, 2014, 2010, 2006, 2005, 2004, 2001, 2000, 1999, 1996, 1995, 1992, 1991, 1990, 1986, 1985, 1981, 1980, 1976, 1975, 1972, 1971, 1970, 1969, 1967, 1966, 1965, 1964, 1963, 1962, 1961, 1960, 1958, 1957, 1956, 1955, 1954, 1952, 1951, 1950, 1949, 1948, 1947, 1946, 1945, 1944, 1942, 1940, 1939, 1938, 1937, 1936, 1935, 1934, 1933, 1932, 1931, 1930, 1929, 1928, 1927, 1926, 1925, 1924, 1923, 1921, 1920

FINDINGS

Address Researched	Address Not Identified in Research Source
16281 GALE AVE	2020, 2017, 2014, 2010, 2006, 2004, 2003, 2001, 2000, 1999, 1996, 1995, 1992, 1991, 1990, 1986, 1985, 1981, 1980, 1976, 1975, 1972, 1971, 1970, 1969, 1967, 1966, 1965, 1964, 1963, 1962, 1961, 1960, 1958, 1957, 1956, 1955, 1954, 1952, 1951, 1950, 1949, 1948, 1947, 1946, 1945, 1944, 1942, 1940, 1939, 1938, 1937, 1936, 1935, 1934, 1933, 1932, 1931, 1930, 1929, 1928, 1927, 1926, 1925, 1924, 1923, 1921, 1920
16285 GALE AVE	2020, 2017, 2014, 2010, 2006, 2004, 2003, 2001, 2000, 1999, 1996, 1995, 1992, 1991, 1990, 1986, 1985, 1981, 1980, 1976, 1975, 1972, 1971, 1970, 1969, 1967, 1966, 1965, 1964, 1963, 1962, 1961, 1960, 1958, 1957, 1956, 1955, 1954, 1952, 1951, 1950, 1949, 1948, 1947, 1946, 1945, 1944, 1942, 1940, 1939, 1938, 1937, 1936, 1935, 1934, 1933, 1932, 1931, 1930, 1929, 1928, 1927, 1926, 1925, 1924, 1923, 1921, 1920
16285 GALE AVE	2020, 2017, 2010, 2006, 2005, 2004, 2003, 2001, 2000, 1999, 1996, 1995, 1992, 1991, 1990, 1986, 1985, 1981, 1980, 1976, 1975, 1972, 1971, 1970, 1969, 1967, 1966, 1965, 1964, 1963, 1962, 1961, 1960, 1958, 1957, 1956, 1955, 1954, 1952, 1951, 1950, 1949, 1948, 1947, 1946, 1945, 1944, 1942, 1940, 1939, 1938, 1937, 1936, 1935, 1934, 1933, 1932, 1931, 1930, 1929, 1928, 1927, 1926, 1925, 1924, 1923, 1921, 1920
16285 GALE AVE	2020, 2017, 2014, 2006, 2005, 2004, 2003, 2001, 2000, 1999, 1996, 1995, 1992, 1991, 1990, 1986, 1985, 1981, 1980, 1976, 1975, 1972, 1971, 1970, 1969, 1967, 1966, 1965, 1964, 1963, 1962, 1961, 1960, 1958, 1957, 1956, 1955, 1954, 1952, 1951, 1950, 1949, 1948, 1947, 1946, 1945, 1944, 1942, 1940, 1939, 1938, 1937, 1936, 1935, 1934, 1933, 1932, 1931, 1930, 1929, 1928, 1927, 1926, 1925, 1924, 1923, 1921, 1920
16285 GALE AVE	2017, 2014, 2010, 2006, 2005, 2004, 2003, 2001, 2000, 1999, 1996, 1995, 1992, 1991, 1990, 1986, 1985, 1981, 1980, 1976, 1975, 1972, 1971, 1970, 1969, 1967, 1966, 1965, 1964, 1963, 1962, 1961, 1960, 1958, 1957, 1956, 1955, 1954, 1952, 1951, 1950, 1949, 1948, 1947, 1946, 1945, 1944, 1942, 1940, 1939, 1938, 1937, 1936, 1935, 1934, 1933, 1932, 1931, 1930, 1929, 1928, 1927, 1926, 1925, 1924, 1923, 1921, 1920
16289 GALE AVE	2017, 2014, 2010, 2006, 2005, 2004, 2003, 2001, 2000, 1999, 1996, 1995, 1992, 1991, 1990, 1986, 1985, 1981, 1980, 1976, 1975, 1972, 1971, 1970, 1969, 1967, 1966, 1965, 1964, 1963, 1962, 1961, 1960, 1958, 1957, 1956, 1955, 1954, 1952, 1951, 1950, 1949, 1948, 1947, 1946, 1945, 1944, 1942, 1940, 1939, 1938, 1937, 1936, 1935, 1934, 1933, 1932, 1931, 1930, 1929, 1928, 1927, 1926, 1925, 1924, 1923, 1921, 1920
16289 GALE AVE	2020, 2017, 2014, 2006, 2005, 2004, 2003, 2001, 2000, 1999, 1996, 1995, 1992, 1991, 1990, 1986, 1985, 1981, 1980, 1976, 1975, 1972, 1971, 1970, 1969, 1967, 1966, 1965, 1964, 1963, 1962, 1961, 1960, 1958, 1957, 1956, 1955, 1954, 1952, 1951, 1950, 1949, 1948, 1947, 1946, 1945, 1944, 1942, 1940, 1939, 1938, 1937, 1936, 1935, 1934, 1933, 1932, 1931, 1930, 1929, 1928, 1927, 1926, 1925, 1924, 1923, 1921, 1920
16289 GALE AVE	2020, 2017, 2014, 2010, 2006, 2005, 2004, 2001, 2000, 1999, 1996, 1995, 1992, 1991, 1990, 1986, 1985, 1981, 1980, 1976, 1975, 1972, 1971, 1970, 1969, 1967, 1966, 1965, 1964, 1963, 1962, 1961, 1960, 1958, 1957, 1956, 1955, 1954, 1952, 1951, 1950, 1949, 1948, 1947, 1946, 1945, 1944, 1942, 1940, 1939, 1938, 1937, 1936, 1935, 1934, 1933, 1932, 1931, 1930, 1929, 1928, 1927, 1926, 1925, 1924, 1923, 1921, 1920
16293 GALE AVE	2020, 2017, 2014, 2010, 2006, 2005, 2004, 2001, 2000, 1999, 1996, 1995, 1992, 1991, 1990, 1986, 1985, 1981, 1980, 1976, 1975, 1972, 1971, 1970, 1969, 1967, 1966, 1965, 1964, 1963, 1962, 1961, 1960, 1958, 1957, 1956, 1955, 1954, 1952, 1951, 1950, 1949, 1948, 1947, 1946, 1945, 1944, 1942, 1940, 1939, 1938, 1937, 1936, 1935, 1934, 1933, 1932, 1931, 1930, 1929, 1928, 1927, 1926, 1925, 1924, 1923, 1921, 1920

FINDINGS

Address Researched	Address Not Identified in Research Source
16293 GALE AVE	2020, 2017, 2014, 2010, 2006, 2004, 2003, 2001, 2000, 1999, 1996, 1995, 1992, 1991, 1990, 1986, 1985, 1981, 1980, 1976, 1975, 1972, 1971, 1970, 1969, 1967, 1966, 1965, 1964, 1963, 1962, 1961, 1960, 1958, 1957, 1956, 1955, 1954, 1952, 1951, 1950, 1949, 1948, 1947, 1946, 1945, 1944, 1942, 1940, 1939, 1938, 1937, 1936, 1935, 1934, 1933, 1932, 1931, 1930, 1929, 1928, 1927, 1926, 1925, 1924, 1923, 1921, 1920
16293 GALE AVE	2020, 2017, 2010, 2006, 2005, 2004, 2003, 2001, 2000, 1999, 1996, 1995, 1992, 1991, 1990, 1986, 1985, 1981, 1980, 1976, 1975, 1972, 1971, 1970, 1969, 1967, 1966, 1965, 1964, 1963, 1962, 1961, 1960, 1958, 1957, 1956, 1955, 1954, 1952, 1951, 1950, 1949, 1948, 1947, 1946, 1945, 1944, 1942, 1940, 1939, 1938, 1937, 1936, 1935, 1934, 1933, 1932, 1931, 1930, 1929, 1928, 1927, 1926, 1925, 1924, 1923, 1921, 1920
16293 GALE AVE	2017, 2014, 2010, 2006, 2005, 2004, 2003, 2001, 2000, 1999, 1996, 1995, 1992, 1991, 1990, 1986, 1985, 1981, 1980, 1976, 1975, 1972, 1971, 1970, 1969, 1967, 1966, 1965, 1964, 1963, 1962, 1961, 1960, 1958, 1957, 1956, 1955, 1954, 1952, 1951, 1950, 1949, 1948, 1947, 1946, 1945, 1944, 1942, 1940, 1939, 1938, 1937, 1936, 1935, 1934, 1933, 1932, 1931, 1930, 1929, 1928, 1927, 1926, 1925, 1924, 1923, 1921, 1920
16302 DENLEY ST	2017, 2014, 2010, 2006, 2005, 2004, 2003, 2001, 2000, 1999, 1996, 1995, 1992, 1991, 1990, 1986, 1985, 1981, 1980, 1976, 1975, 1972, 1971, 1970, 1969, 1967, 1966, 1965, 1964, 1963, 1962, 1961, 1960, 1958, 1957, 1956, 1955, 1954, 1952, 1951, 1950, 1949, 1948, 1947, 1946, 1945, 1944, 1942, 1940, 1939, 1938, 1937, 1936, 1935, 1934, 1933, 1932, 1931, 1930, 1929, 1928, 1927, 1926, 1925, 1924, 1923, 1921, 1920
16302 DENLEY ST	2020, 2017, 2010, 2006, 2005, 2004, 2003, 2001, 2000, 1999, 1996, 1995, 1992, 1991, 1990, 1986, 1985, 1981, 1980, 1976, 1975, 1972, 1971, 1970, 1969, 1967, 1966, 1965, 1964, 1963, 1962, 1961, 1960, 1958, 1957, 1956, 1955, 1954, 1952, 1951, 1950, 1949, 1948, 1947, 1946, 1945, 1944, 1942, 1940, 1939, 1938, 1937, 1936, 1935, 1934, 1933, 1932, 1931, 1930, 1929, 1928, 1927, 1926, 1925, 1924, 1923, 1921, 1920
16302 DENLEY ST	2020, 2017, 2014, 2010, 2006, 2004, 2003, 2001, 2000, 1999, 1996, 1995, 1992, 1991, 1990, 1986, 1985, 1981, 1980, 1976, 1975, 1972, 1971, 1970, 1969, 1967, 1966, 1965, 1964, 1963, 1962, 1961, 1960, 1958, 1957, 1956, 1955, 1954, 1952, 1951, 1950, 1949, 1948, 1947, 1946, 1945, 1944, 1942, 1940, 1939, 1938, 1937, 1936, 1935, 1934, 1933, 1932, 1931, 1930, 1929, 1928, 1927, 1926, 1925, 1924, 1923, 1921, 1920
16302 DENLEY ST	2020, 2017, 2014, 2010, 2006, 2005, 2004, 2001, 2000, 1999, 1996, 1995, 1992, 1991, 1990, 1986, 1985, 1981, 1980, 1976, 1975, 1972, 1971, 1970, 1969, 1967, 1966, 1965, 1964, 1963, 1962, 1961, 1960, 1958, 1957, 1956, 1955, 1954, 1952, 1951, 1950, 1949, 1948, 1947, 1946, 1945, 1944, 1942, 1940, 1939, 1938, 1937, 1936, 1935, 1934, 1933, 1932, 1931, 1930, 1929, 1928, 1927, 1926, 1925, 1924, 1923, 1921, 1920
16302 DENLEY ST	2020, 2017, 2014, 2006, 2005, 2004, 2003, 2001, 2000, 1999, 1996, 1995, 1992, 1991, 1990, 1986, 1985, 1981, 1980, 1976, 1975, 1972, 1971, 1970, 1969, 1967, 1966, 1965, 1964, 1963, 1962, 1961, 1960, 1958, 1957, 1956, 1955, 1954, 1952, 1951, 1950, 1949, 1948, 1947, 1946, 1945, 1944, 1942, 1940, 1939, 1938, 1937, 1936, 1935, 1934, 1933, 1932, 1931, 1930, 1929, 1928, 1927, 1926, 1925, 1924, 1923, 1921, 1920
16302 DENLEY ST	2020, 2017, 2014, 2010, 2006, 2005, 2004, 2003, 2001, 2000, 1999, 1996, 1992, 1991, 1990, 1986, 1985, 1981, 1980, 1976, 1975, 1972, 1971, 1970, 1969, 1967, 1966, 1965, 1964, 1963, 1962, 1961, 1960, 1958, 1957, 1956, 1955, 1954, 1952, 1951, 1950, 1949, 1948, 1947, 1946, 1945, 1944, 1942, 1940, 1939, 1938, 1937, 1936, 1935, 1934, 1933, 1932, 1931, 1930, 1929, 1928, 1927, 1926, 1925, 1924, 1923, 1921, 1920

FINDINGS

Address Researched	Address Not Identified in Research Source
16302 DENLEY ST	2020, 2017, 2014, 2010, 2006, 2005, 2004, 2003, 2001, 2000, 1999, 1996, 1995, 1992, 1991, 1990, 1986, 1985, 1981, 1980, 1976, 1975, 1972, 1970, 1969, 1967, 1966, 1965, 1964, 1963, 1962, 1961, 1960, 1958, 1957, 1956, 1955, 1954, 1952, 1951, 1950, 1949, 1948, 1947, 1946, 1945, 1944, 1942, 1940, 1939, 1938, 1937, 1936, 1935, 1934, 1933, 1932, 1931, 1930, 1929, 1928, 1927, 1926, 1925, 1924, 1923, 1921, 1920
16302 DENLEY ST	2020, 2017, 2014, 2010, 2006, 2005, 2004, 2003, 2001, 2000, 1999, 1996, 1995, 1992, 1991, 1990, 1986, 1985, 1981, 1980, 1976, 1975, 1972, 1971, 1970, 1969, 1967, 1965, 1964, 1963, 1962, 1961, 1960, 1958, 1957, 1956, 1955, 1954, 1952, 1951, 1950, 1949, 1948, 1947, 1946, 1945, 1944, 1942, 1940, 1939, 1938, 1937, 1936, 1935, 1934, 1933, 1932, 1931, 1930, 1929, 1928, 1927, 1926, 1925, 1924, 1923, 1921, 1920
16302 E ROCHLEN ST	2020, 2017, 2014, 2010, 2006, 2005, 2004, 2003, 2001, 2000, 1999, 1996, 1995, 1991, 1990, 1986, 1985, 1981, 1980, 1976, 1975, 1972, 1971, 1970, 1969, 1967, 1966, 1965, 1964, 1963, 1962, 1961, 1960, 1958, 1957, 1956, 1955, 1954, 1952, 1951, 1950, 1949, 1948, 1947, 1946, 1945, 1944, 1942, 1940, 1939, 1938, 1937, 1936, 1935, 1934, 1933, 1932, 1931, 1930, 1929, 1928, 1927, 1926, 1925, 1924, 1923, 1921, 1920
16302 FOLGER ST	2020, 2017, 2014, 2010, 2006, 2005, 2004, 2003, 2001, 2000, 1999, 1996, 1995, 1992, 1991, 1990, 1986, 1985, 1981, 1980, 1976, 1975, 1972, 1970, 1969, 1967, 1966, 1965, 1964, 1963, 1962, 1961, 1960, 1958, 1957, 1956, 1955, 1954, 1952, 1951, 1950, 1949, 1948, 1947, 1946, 1945, 1944, 1942, 1940, 1939, 1938, 1937, 1936, 1935, 1934, 1933, 1932, 1931, 1930, 1929, 1928, 1927, 1926, 1925, 1924, 1923, 1921, 1920
16302 FOLGER ST	2020, 2017, 2014, 2010, 2006, 2005, 2004, 2003, 2001, 2000, 1999, 1996, 1992, 1991, 1990, 1986, 1985, 1981, 1980, 1976, 1975, 1972, 1971, 1970, 1969, 1967, 1966, 1965, 1964, 1963, 1962, 1961, 1960, 1958, 1957, 1956, 1955, 1954, 1952, 1951, 1950, 1949, 1948, 1947, 1946, 1945, 1944, 1942, 1940, 1939, 1938, 1937, 1936, 1935, 1934, 1933, 1932, 1931, 1930, 1929, 1928, 1927, 1926, 1925, 1924, 1923, 1921, 1920
16302 FOLGER ST	2020, 2017, 2014, 2010, 2006, 2005, 2004, 2003, 2001, 1999, 1996, 1995, 1992, 1991, 1990, 1986, 1985, 1981, 1980, 1976, 1975, 1972, 1971, 1970, 1969, 1967, 1966, 1965, 1964, 1963, 1962, 1961, 1960, 1958, 1957, 1956, 1955, 1954, 1952, 1951, 1950, 1949, 1948, 1947, 1946, 1945, 1944, 1942, 1940, 1939, 1938, 1937, 1936, 1935, 1934, 1933, 1932, 1931, 1930, 1929, 1928, 1927, 1926, 1925, 1924, 1923, 1921, 1920
16302 FOLGER ST	2020, 2017, 2014, 2006, 2005, 2004, 2003, 2001, 2000, 1999, 1996, 1995, 1992, 1991, 1990, 1986, 1985, 1981, 1980, 1976, 1975, 1972, 1971, 1970, 1969, 1967, 1966, 1965, 1964, 1963, 1962, 1961, 1960, 1958, 1957, 1956, 1955, 1954, 1952, 1951, 1950, 1949, 1948, 1947, 1946, 1945, 1944, 1942, 1940, 1939, 1938, 1937, 1936, 1935, 1934, 1933, 1932, 1931, 1930, 1929, 1928, 1927, 1926, 1925, 1924, 1923, 1921, 1920
16302 FOLGER ST	2020, 2017, 2014, 2010, 2006, 2004, 2003, 2001, 2000, 1999, 1996, 1995, 1992, 1991, 1990, 1986, 1985, 1981, 1980, 1976, 1975, 1972, 1971, 1970, 1969, 1967, 1966, 1965, 1964, 1963, 1962, 1961, 1960, 1958, 1957, 1956, 1955, 1954, 1952, 1951, 1950, 1949, 1948, 1947, 1946, 1945, 1944, 1942, 1940, 1939, 1938, 1937, 1936, 1935, 1934, 1933, 1932, 1931, 1930, 1929, 1928, 1927, 1926, 1925, 1924, 1923, 1921, 1920
16302 FOLGER ST	2020, 2017, 2010, 2006, 2005, 2004, 2003, 2001, 2000, 1999, 1996, 1995, 1992, 1991, 1990, 1986, 1985, 1981, 1980, 1976, 1975, 1972, 1971, 1970, 1969, 1967, 1966, 1965, 1964, 1963, 1962, 1961, 1960, 1958, 1957, 1956, 1955, 1954, 1952, 1951, 1950, 1949, 1948, 1947, 1946, 1945, 1944, 1942, 1940, 1939, 1938, 1937, 1936, 1935, 1934, 1933, 1932, 1931, 1930, 1929, 1928, 1927, 1926, 1925, 1924, 1923, 1921, 1920

FINDINGS

Address Researched	Address Not Identified in Research Source
16302 FOLGER ST	2017, 2014, 2010, 2006, 2005, 2004, 2003, 2001, 2000, 1999, 1996, 1995, 1992, 1991, 1990, 1986, 1985, 1981, 1980, 1976, 1975, 1972, 1971, 1970, 1969, 1967, 1966, 1965, 1964, 1963, 1962, 1961, 1960, 1958, 1957, 1956, 1955, 1954, 1952, 1951, 1950, 1949, 1948, 1947, 1946, 1945, 1944, 1942, 1940, 1939, 1938, 1937, 1936, 1935, 1934, 1933, 1932, 1931, 1930, 1929, 1928, 1927, 1926, 1925, 1924, 1923, 1921, 1920
16302 ROCHLEN ST	2017, 2014, 2010, 2006, 2005, 2004, 2003, 2001, 2000, 1999, 1996, 1995, 1992, 1991, 1990, 1986, 1985, 1981, 1980, 1976, 1975, 1972, 1971, 1970, 1969, 1967, 1966, 1965, 1964, 1963, 1962, 1961, 1960, 1958, 1957, 1956, 1955, 1954, 1952, 1951, 1950, 1949, 1948, 1947, 1946, 1945, 1944, 1942, 1940, 1939, 1938, 1937, 1936, 1935, 1934, 1933, 1932, 1931, 1930, 1929, 1928, 1927, 1926, 1925, 1924, 1923, 1921, 1920
16302 ROCHLEN ST	2020, 2017, 2010, 2006, 2005, 2004, 2003, 2001, 2000, 1999, 1996, 1995, 1992, 1991, 1990, 1986, 1985, 1981, 1980, 1976, 1975, 1972, 1971, 1970, 1969, 1967, 1966, 1965, 1964, 1963, 1962, 1961, 1960, 1958, 1957, 1956, 1955, 1954, 1952, 1951, 1950, 1949, 1948, 1947, 1946, 1945, 1944, 1942, 1940, 1939, 1938, 1937, 1936, 1935, 1934, 1933, 1932, 1931, 1930, 1929, 1928, 1927, 1926, 1925, 1924, 1923, 1921, 1920
16302 ROCHLEN ST	2020, 2017, 2014, 2006, 2005, 2004, 2003, 2001, 2000, 1999, 1996, 1995, 1992, 1991, 1990, 1986, 1985, 1981, 1980, 1976, 1975, 1972, 1971, 1970, 1969, 1967, 1966, 1965, 1964, 1963, 1962, 1961, 1960, 1958, 1957, 1956, 1955, 1954, 1952, 1951, 1950, 1949, 1948, 1947, 1946, 1945, 1944, 1942, 1940, 1939, 1938, 1937, 1936, 1935, 1934, 1933, 1932, 1931, 1930, 1929, 1928, 1927, 1926, 1925, 1924, 1923, 1921, 1920
16302 ROCHLEN ST	2020, 2017, 2014, 2010, 2006, 2005, 2004, 2003, 2001, 1999, 1996, 1995, 1992, 1991, 1990, 1986, 1985, 1981, 1980, 1976, 1975, 1972, 1971, 1970, 1969, 1967, 1966, 1965, 1964, 1963, 1962, 1961, 1960, 1958, 1957, 1956, 1955, 1954, 1952, 1951, 1950, 1949, 1948, 1947, 1946, 1945, 1944, 1942, 1940, 1939, 1938, 1937, 1936, 1935, 1934, 1933, 1932, 1931, 1930, 1929, 1928, 1927, 1926, 1925, 1924, 1923, 1921, 1920
16302 ROCHLEN ST	2020, 2017, 2014, 2010, 2006, 2005, 2004, 2001, 2000, 1999, 1996, 1995, 1992, 1991, 1990, 1986, 1985, 1981, 1980, 1976, 1975, 1972, 1971, 1970, 1969, 1967, 1966, 1965, 1964, 1963, 1962, 1961, 1960, 1958, 1957, 1956, 1955, 1954, 1952, 1951, 1950, 1949, 1948, 1947, 1946, 1945, 1944, 1942, 1940, 1939, 1938, 1937, 1936, 1935, 1934, 1933, 1932, 1931, 1930, 1929, 1928, 1927, 1926, 1925, 1924, 1923, 1921, 1920
16302 ROCHLEN ST	2020, 2017, 2014, 2010, 2006, 2005, 2004, 2003, 2001, 2000, 1999, 1996, 1992, 1991, 1990, 1986, 1985, 1981, 1980, 1976, 1975, 1972, 1971, 1970, 1969, 1967, 1966, 1965, 1964, 1963, 1962, 1961, 1960, 1958, 1957, 1956, 1955, 1954, 1952, 1951, 1950, 1949, 1948, 1947, 1946, 1945, 1944, 1942, 1940, 1939, 1938, 1937, 1936, 1935, 1934, 1933, 1932, 1931, 1930, 1929, 1928, 1927, 1926, 1925, 1924, 1923, 1921, 1920
16302 ROCHLEN ST	2020, 2017, 2014, 2010, 2006, 2005, 2004, 2003, 2001, 2000, 1999, 1996, 1995, 1992, 1991, 1990, 1986, 1985, 1981, 1980, 1976, 1975, 1972, 1970, 1969, 1967, 1966, 1965, 1964, 1963, 1962, 1961, 1960, 1958, 1957, 1956, 1955, 1954, 1952, 1951, 1950, 1949, 1948, 1947, 1946, 1945, 1944, 1942, 1940, 1939, 1938, 1937, 1936, 1935, 1934, 1933, 1932, 1931, 1930, 1929, 1928, 1927, 1926, 1925, 1924, 1923, 1921, 1920
16302 ROCHLEN ST	2020, 2017, 2014, 2010, 2006, 2005, 2004, 2003, 2001, 2000, 1999, 1996, 1995, 1992, 1991, 1990, 1986, 1985, 1981, 1980, 1976, 1975, 1972, 1971, 1970, 1969, 1967, 1966, 1965, 1964, 1963, 1962, 1961, 1958, 1957, 1956, 1955, 1954, 1952, 1951, 1950, 1949, 1948, 1947, 1946, 1945, 1944, 1942, 1940, 1939, 1938, 1937, 1936, 1935, 1934, 1933, 1932, 1931, 1930, 1929, 1928, 1927, 1926, 1925, 1924, 1923, 1921, 1920

FINDINGS

Address Researched	Address Not Identified in Research Source
16302 ROCHLEN ST	2020, 2017, 2014, 2010, 2006, 2005, 2004, 2003, 2001, 2000, 1999, 1996, 1995, 1992, 1991, 1990, 1986, 1985, 1981, 1980, 1976, 1975, 1972, 1971, 1970, 1969, 1967, 1965, 1964, 1963, 1962, 1961, 1960, 1958, 1957, 1956, 1955, 1954, 1952, 1951, 1950, 1949, 1948, 1947, 1946, 1945, 1944, 1942, 1940, 1939, 1938, 1937, 1936, 1935, 1934, 1933, 1932, 1931, 1930, 1929, 1928, 1927, 1926, 1925, 1924, 1923, 1921, 1920
16302 ROCHLEN ST	2020, 2017, 2014, 2010, 2006, 2005, 2004, 2003, 2001, 2000, 1999, 1996, 1995, 1992, 1991, 1990, 1986, 1985, 1981, 1980, 1976, 1975, 1972, 1971, 1970, 1969, 1967, 1966, 1965, 1964, 1963, 1962, 1961, 1960, 1958, 1956, 1955, 1954, 1952, 1951, 1950, 1949, 1948, 1947, 1946, 1945, 1944, 1942, 1940, 1939, 1938, 1937, 1936, 1935, 1934, 1933, 1932, 1931, 1930, 1929, 1928, 1927, 1926, 1925, 1924, 1923, 1921, 1920
16303 DENLEY ST	2020, 2017, 2014, 2010, 2006, 2005, 2004, 2003, 2001, 2000, 1999, 1996, 1995, 1992, 1991, 1990, 1986, 1985, 1981, 1980, 1976, 1975, 1972, 1971, 1970, 1969, 1967, 1965, 1964, 1963, 1962, 1961, 1960, 1958, 1957, 1956, 1955, 1954, 1952, 1951, 1950, 1949, 1948, 1947, 1946, 1945, 1944, 1942, 1940, 1939, 1938, 1937, 1936, 1935, 1934, 1933, 1932, 1931, 1930, 1929, 1928, 1927, 1926, 1925, 1924, 1923, 1921, 1920
16303 DENLEY ST	2020, 2017, 2014, 2010, 2006, 2005, 2004, 2003, 2001, 2000, 1999, 1996, 1995, 1992, 1991, 1990, 1986, 1985, 1981, 1980, 1976, 1975, 1972, 1970, 1969, 1967, 1966, 1965, 1964, 1963, 1962, 1961, 1960, 1958, 1957, 1956, 1955, 1954, 1952, 1951, 1950, 1949, 1948, 1947, 1946, 1945, 1944, 1942, 1940, 1939, 1938, 1937, 1936, 1935, 1934, 1933, 1932, 1931, 1930, 1929, 1928, 1927, 1926, 1925, 1924, 1923, 1921, 1920
16303 DENLEY ST	2020, 2017, 2014, 2010, 2006, 2005, 2004, 2003, 2001, 2000, 1999, 1996, 1992, 1991, 1990, 1986, 1985, 1981, 1980, 1976, 1975, 1972, 1971, 1970, 1969, 1967, 1966, 1965, 1964, 1963, 1962, 1961, 1960, 1958, 1957, 1956, 1955, 1954, 1952, 1951, 1950, 1949, 1948, 1947, 1946, 1945, 1944, 1942, 1940, 1939, 1938, 1937, 1936, 1935, 1934, 1933, 1932, 1931, 1930, 1929, 1928, 1927, 1926, 1925, 1924, 1923, 1921, 1920
16303 DENLEY ST	2020, 2017, 2014, 2010, 2006, 2005, 2004, 2003, 2001, 1999, 1996, 1995, 1992, 1991, 1990, 1986, 1985, 1981, 1980, 1976, 1975, 1972, 1971, 1970, 1969, 1967, 1966, 1965, 1964, 1963, 1962, 1961, 1960, 1958, 1957, 1956, 1955, 1954, 1952, 1951, 1950, 1949, 1948, 1947, 1946, 1945, 1944, 1942, 1940, 1939, 1938, 1937, 1936, 1935, 1934, 1933, 1932, 1931, 1930, 1929, 1928, 1927, 1926, 1925, 1924, 1923, 1921, 1920
16303 DENLEY ST	2020, 2017, 2014, 2006, 2005, 2004, 2003, 2001, 2000, 1999, 1996, 1995, 1992, 1991, 1990, 1986, 1985, 1981, 1980, 1976, 1975, 1972, 1971, 1970, 1969, 1967, 1966, 1965, 1964, 1963, 1962, 1961, 1960, 1958, 1957, 1956, 1955, 1954, 1952, 1951, 1950, 1949, 1948, 1947, 1946, 1945, 1944, 1942, 1940, 1939, 1938, 1937, 1936, 1935, 1934, 1933, 1932, 1931, 1930, 1929, 1928, 1927, 1926, 1925, 1924, 1923, 1921, 1920
16303 DENLEY ST	2020, 2017, 2014, 2010, 2006, 2005, 2004, 2001, 2000, 1999, 1996, 1995, 1992, 1991, 1990, 1986, 1985, 1981, 1980, 1976, 1975, 1972, 1971, 1970, 1969, 1967, 1966, 1965, 1964, 1963, 1962, 1961, 1960, 1958, 1957, 1956, 1955, 1954, 1952, 1951, 1950, 1949, 1948, 1947, 1946, 1945, 1944, 1942, 1940, 1939, 1938, 1937, 1936, 1935, 1934, 1933, 1932, 1931, 1930, 1929, 1928, 1927, 1926, 1925, 1924, 1923, 1921, 1920
16303 DENLEY ST	2020, 2017, 2010, 2006, 2005, 2004, 2003, 2001, 2000, 1999, 1996, 1995, 1992, 1991, 1990, 1986, 1985, 1981, 1980, 1976, 1975, 1972, 1971, 1970, 1969, 1967, 1966, 1965, 1964, 1963, 1962, 1961, 1960, 1958, 1957, 1956, 1955, 1954, 1952, 1951, 1950, 1949, 1948, 1947, 1946, 1945, 1944, 1942, 1940, 1939, 1938, 1937, 1936, 1935, 1934, 1933, 1932, 1931, 1930, 1929, 1928, 1927, 1926, 1925, 1924, 1923, 1921, 1920

FINDINGS

Address Researched	Address Not Identified in Research Source
16303 DENLEY ST	2017, 2014, 2010, 2006, 2005, 2004, 2003, 2001, 2000, 1999, 1996, 1995, 1992, 1991, 1990, 1986, 1985, 1981, 1980, 1976, 1975, 1972, 1971, 1970, 1969, 1967, 1966, 1965, 1964, 1963, 1962, 1961, 1960, 1958, 1957, 1956, 1955, 1954, 1952, 1951, 1950, 1949, 1948, 1947, 1946, 1945, 1944, 1942, 1940, 1939, 1938, 1937, 1936, 1935, 1934, 1933, 1932, 1931, 1930, 1929, 1928, 1927, 1926, 1925, 1924, 1923, 1921, 1920
16303 E FOLGER ST	2020, 2017, 2014, 2010, 2006, 2005, 2004, 2003, 2001, 2000, 1999, 1996, 1995, 1991, 1990, 1986, 1985, 1981, 1980, 1976, 1975, 1972, 1971, 1970, 1969, 1967, 1966, 1965, 1964, 1963, 1962, 1961, 1960, 1958, 1957, 1956, 1955, 1954, 1952, 1951, 1950, 1949, 1948, 1947, 1946, 1945, 1944, 1942, 1940, 1939, 1938, 1937, 1936, 1935, 1934, 1933, 1932, 1931, 1930, 1929, 1928, 1927, 1926, 1925, 1924, 1923, 1921, 1920
16303 FOLGER ST	2020, 2017, 2014, 2010, 2006, 2005, 2004, 2003, 2001, 2000, 1999, 1996, 1995, 1992, 1991, 1990, 1986, 1985, 1981, 1980, 1976, 1975, 1972, 1970, 1969, 1967, 1966, 1965, 1964, 1963, 1962, 1961, 1960, 1958, 1957, 1956, 1955, 1954, 1952, 1951, 1950, 1949, 1948, 1947, 1946, 1945, 1944, 1942, 1940, 1939, 1938, 1937, 1936, 1935, 1934, 1933, 1932, 1931, 1930, 1929, 1928, 1927, 1926, 1925, 1924, 1923, 1921, 1920
16303 FOLGER ST	2020, 2017, 2014, 2010, 2006, 2005, 2004, 2003, 2001, 1999, 1996, 1995, 1992, 1991, 1990, 1986, 1985, 1981, 1980, 1976, 1975, 1972, 1971, 1970, 1969, 1967, 1966, 1965, 1964, 1963, 1962, 1961, 1960, 1958, 1957, 1956, 1955, 1954, 1952, 1951, 1950, 1949, 1948, 1947, 1946, 1945, 1944, 1942, 1940, 1939, 1938, 1937, 1936, 1935, 1934, 1933, 1932, 1931, 1930, 1929, 1928, 1927, 1926, 1925, 1924, 1923, 1921, 1920
16303 FOLGER ST	2020, 2017, 2014, 2010, 2006, 2005, 2004, 2003, 2001, 2000, 1999, 1996, 1992, 1991, 1990, 1986, 1985, 1981, 1980, 1976, 1975, 1972, 1971, 1970, 1969, 1967, 1966, 1965, 1964, 1963, 1962, 1961, 1960, 1958, 1957, 1956, 1955, 1954, 1952, 1951, 1950, 1949, 1948, 1947, 1946, 1945, 1944, 1942, 1940, 1939, 1938, 1937, 1936, 1935, 1934, 1933, 1932, 1931, 1930, 1929, 1928, 1927, 1926, 1925, 1924, 1923, 1921, 1920
16303 FOLGER ST	2017, 2014, 2010, 2006, 2005, 2004, 2003, 2001, 2000, 1999, 1996, 1995, 1992, 1991, 1990, 1986, 1985, 1981, 1980, 1976, 1975, 1972, 1971, 1970, 1969, 1967, 1966, 1965, 1964, 1963, 1962, 1961, 1960, 1958, 1957, 1956, 1955, 1954, 1952, 1951, 1950, 1949, 1948, 1947, 1946, 1945, 1944, 1942, 1940, 1939, 1938, 1937, 1936, 1935, 1934, 1933, 1932, 1931, 1930, 1929, 1928, 1927, 1926, 1925, 1924, 1923, 1921, 1920
16303 FOLGER ST	2020, 2017, 2010, 2006, 2005, 2004, 2003, 2001, 2000, 1999, 1996, 1995, 1992, 1991, 1990, 1986, 1985, 1981, 1980, 1976, 1975, 1972, 1971, 1970, 1969, 1967, 1966, 1965, 1964, 1963, 1962, 1961, 1960, 1958, 1957, 1956, 1955, 1954, 1952, 1951, 1950, 1949, 1948, 1947, 1946, 1945, 1944, 1942, 1940, 1939, 1938, 1937, 1936, 1935, 1934, 1933, 1932, 1931, 1930, 1929, 1928, 1927, 1926, 1925, 1924, 1923, 1921, 1920
16303 FOLGER ST	2020, 2017, 2014, 2010, 2006, 2004, 2003, 2001, 2000, 1999, 1996, 1995, 1992, 1991, 1990, 1986, 1985, 1981, 1980, 1976, 1975, 1972, 1971, 1970, 1969, 1967, 1966, 1965, 1964, 1963, 1962, 1961, 1960, 1958, 1957, 1956, 1955, 1954, 1952, 1951, 1950, 1949, 1948, 1947, 1946, 1945, 1944, 1942, 1940, 1939, 1938, 1937, 1936, 1935, 1934, 1933, 1932, 1931, 1930, 1929, 1928, 1927, 1926, 1925, 1924, 1923, 1921, 1920
16303 FOLGER ST	2020, 2017, 2014, 2006, 2005, 2004, 2003, 2001, 2000, 1999, 1996, 1995, 1992, 1991, 1990, 1986, 1985, 1981, 1980, 1976, 1975, 1972, 1971, 1970, 1969, 1967, 1966, 1965, 1964, 1963, 1962, 1961, 1960, 1958, 1957, 1956, 1955, 1954, 1952, 1951, 1950, 1949, 1948, 1947, 1946, 1945, 1944, 1942, 1940, 1939, 1938, 1937, 1936, 1935, 1934, 1933, 1932, 1931, 1930, 1929, 1928, 1927, 1926, 1925, 1924, 1923, 1921, 1920

FINDINGS

Address Researched	Address Not Identified in Research Source
16308 DENLEY ST	2020, 2017, 2014, 2006, 2005, 2004, 2003, 2001, 2000, 1999, 1996, 1995, 1992, 1991, 1990, 1986, 1985, 1981, 1980, 1976, 1975, 1972, 1971, 1970, 1969, 1967, 1966, 1965, 1964, 1963, 1962, 1961, 1960, 1958, 1957, 1956, 1955, 1954, 1952, 1951, 1950, 1949, 1948, 1947, 1946, 1945, 1944, 1942, 1940, 1939, 1938, 1937, 1936, 1935, 1934, 1933, 1932, 1931, 1930, 1929, 1928, 1927, 1926, 1925, 1924, 1923, 1921, 1920
16308 DENLEY ST	2020, 2017, 2014, 2010, 2006, 2004, 2003, 2001, 2000, 1999, 1996, 1995, 1992, 1991, 1990, 1986, 1985, 1981, 1980, 1976, 1975, 1972, 1971, 1970, 1969, 1967, 1966, 1965, 1964, 1963, 1962, 1961, 1960, 1958, 1957, 1956, 1955, 1954, 1952, 1951, 1950, 1949, 1948, 1947, 1946, 1945, 1944, 1942, 1940, 1939, 1938, 1937, 1936, 1935, 1934, 1933, 1932, 1931, 1930, 1929, 1928, 1927, 1926, 1925, 1924, 1923, 1921, 1920
16308 DENLEY ST	2020, 2017, 2014, 2010, 2006, 2005, 2004, 2001, 2000, 1999, 1996, 1995, 1992, 1991, 1990, 1986, 1985, 1981, 1980, 1976, 1975, 1972, 1971, 1970, 1969, 1967, 1966, 1965, 1964, 1963, 1962, 1961, 1960, 1958, 1957, 1956, 1955, 1954, 1952, 1951, 1950, 1949, 1948, 1947, 1946, 1945, 1944, 1942, 1940, 1939, 1938, 1937, 1936, 1935, 1934, 1933, 1932, 1931, 1930, 1929, 1928, 1927, 1926, 1925, 1924, 1923, 1921, 1920
16308 DENLEY ST	2020, 2017, 2010, 2006, 2005, 2004, 2003, 2001, 2000, 1999, 1996, 1995, 1992, 1991, 1990, 1986, 1985, 1981, 1980, 1976, 1975, 1972, 1971, 1970, 1969, 1967, 1966, 1965, 1964, 1963, 1962, 1961, 1960, 1958, 1957, 1956, 1955, 1954, 1952, 1951, 1950, 1949, 1948, 1947, 1946, 1945, 1944, 1942, 1940, 1939, 1938, 1937, 1936, 1935, 1934, 1933, 1932, 1931, 1930, 1929, 1928, 1927, 1926, 1925, 1924, 1923, 1921, 1920
16308 DENLEY ST	2017, 2014, 2010, 2006, 2005, 2004, 2003, 2001, 2000, 1999, 1996, 1995, 1992, 1991, 1990, 1986, 1985, 1981, 1980, 1976, 1975, 1972, 1971, 1970, 1969, 1967, 1966, 1965, 1964, 1963, 1962, 1961, 1960, 1958, 1957, 1956, 1955, 1954, 1952, 1951, 1950, 1949, 1948, 1947, 1946, 1945, 1944, 1942, 1940, 1939, 1938, 1937, 1936, 1935, 1934, 1933, 1932, 1931, 1930, 1929, 1928, 1927, 1926, 1925, 1924, 1923, 1921, 1920
16308 DENLEY ST	2020, 2017, 2014, 2010, 2006, 2005, 2004, 2003, 2001, 2000, 1999, 1996, 1992, 1991, 1990, 1986, 1985, 1981, 1980, 1976, 1975, 1972, 1971, 1970, 1969, 1967, 1966, 1965, 1964, 1963, 1962, 1961, 1960, 1958, 1957, 1956, 1955, 1954, 1952, 1951, 1950, 1949, 1948, 1947, 1946, 1945, 1944, 1942, 1940, 1939, 1938, 1937, 1936, 1935, 1934, 1933, 1932, 1931, 1930, 1929, 1928, 1927, 1926, 1925, 1924, 1923, 1921, 1920
16308 DENLEY ST	2020, 2017, 2014, 2010, 2006, 2005, 2004, 2003, 2001, 1999, 1996, 1995, 1992, 1991, 1990, 1986, 1985, 1981, 1980, 1976, 1975, 1972, 1971, 1970, 1969, 1967, 1966, 1965, 1964, 1963, 1962, 1961, 1960, 1958, 1957, 1956, 1955, 1954, 1952, 1951, 1950, 1949, 1948, 1947, 1946, 1945, 1944, 1942, 1940, 1939, 1938, 1937, 1936, 1935, 1934, 1933, 1932, 1931, 1930, 1929, 1928, 1927, 1926, 1925, 1924, 1923, 1921, 1920
16308 DENLEY ST	2020, 2017, 2014, 2010, 2006, 2005, 2004, 2003, 2001, 2000, 1999, 1996, 1995, 1992, 1991, 1990, 1986, 1985, 1981, 1980, 1976, 1975, 1972, 1970, 1969, 1967, 1966, 1965, 1964, 1963, 1962, 1961, 1960, 1958, 1957, 1956, 1955, 1954, 1952, 1951, 1950, 1949, 1948, 1947, 1946, 1945, 1944, 1942, 1940, 1939, 1938, 1937, 1936, 1935, 1934, 1933, 1932, 1931, 1930, 1929, 1928, 1927, 1926, 1925, 1924, 1923, 1921, 1920
16308 E ROCHLEN ST	2020, 2017, 2014, 2010, 2006, 2005, 2004, 2003, 2001, 2000, 1999, 1996, 1995, 1991, 1990, 1986, 1985, 1981, 1980, 1976, 1975, 1972, 1971, 1970, 1969, 1967, 1966, 1965, 1964, 1963, 1962, 1961, 1960, 1958, 1957, 1956, 1955, 1954, 1952, 1951, 1950, 1949, 1948, 1947, 1946, 1945, 1944, 1942, 1940, 1939, 1938, 1937, 1936, 1935, 1934, 1933, 1932, 1931, 1930, 1929, 1928, 1927, 1926, 1925, 1924, 1923, 1921, 1920

FINDINGS

Address Researched	Address Not Identified in Research Source
16308 FOLGER ST	2020, 2017, 2014, 2010, 2006, 2005, 2004, 2003, 2001, 2000, 1999, 1996, 1995, 1992, 1991, 1990, 1986, 1985, 1981, 1980, 1976, 1975, 1972, 1970, 1969, 1967, 1966, 1965, 1964, 1963, 1962, 1961, 1960, 1958, 1957, 1956, 1955, 1954, 1952, 1951, 1950, 1949, 1948, 1947, 1946, 1945, 1944, 1942, 1940, 1939, 1938, 1937, 1936, 1935, 1934, 1933, 1932, 1931, 1930, 1929, 1928, 1927, 1926, 1925, 1924, 1923, 1921, 1920
16308 FOLGER ST	2020, 2017, 2014, 2010, 2006, 2005, 2004, 2003, 2001, 2000, 1999, 1996, 1995, 1992, 1991, 1990, 1986, 1985, 1981, 1980, 1976, 1975, 1972, 1971, 1970, 1969, 1967, 1965, 1964, 1963, 1962, 1961, 1960, 1958, 1957, 1956, 1955, 1954, 1952, 1951, 1950, 1949, 1948, 1947, 1946, 1945, 1944, 1942, 1940, 1939, 1938, 1937, 1936, 1935, 1934, 1933, 1932, 1931, 1930, 1929, 1928, 1927, 1926, 1925, 1924, 1923, 1921, 1920
16308 FOLGER ST	2020, 2017, 2014, 2010, 2006, 2005, 2004, 2003, 2001, 2000, 1999, 1996, 1992, 1991, 1990, 1986, 1985, 1981, 1980, 1976, 1975, 1972, 1971, 1970, 1969, 1967, 1966, 1965, 1964, 1963, 1962, 1961, 1960, 1958, 1957, 1956, 1955, 1954, 1952, 1951, 1950, 1949, 1948, 1947, 1946, 1945, 1944, 1942, 1940, 1939, 1938, 1937, 1936, 1935, 1934, 1933, 1932, 1931, 1930, 1929, 1928, 1927, 1926, 1925, 1924, 1923, 1921, 1920
16308 FOLGER ST	2017, 2014, 2010, 2006, 2005, 2004, 2003, 2001, 2000, 1999, 1996, 1995, 1992, 1991, 1990, 1986, 1985, 1981, 1980, 1976, 1975, 1972, 1971, 1970, 1969, 1967, 1966, 1965, 1964, 1963, 1962, 1961, 1960, 1958, 1957, 1956, 1955, 1954, 1952, 1951, 1950, 1949, 1948, 1947, 1946, 1945, 1944, 1942, 1940, 1939, 1938, 1937, 1936, 1935, 1934, 1933, 1932, 1931, 1930, 1929, 1928, 1927, 1926, 1925, 1924, 1923, 1921, 1920
1274 BARFORD AVE	2020, 2017, 2010, 2006, 2005, 2004, 2003, 2001, 2000, 1999, 1996, 1995, 1992, 1991, 1990, 1986, 1985, 1981, 1980, 1976, 1975, 1972, 1971, 1970, 1969, 1967, 1966, 1965, 1964, 1963, 1962, 1961, 1960, 1958, 1957, 1956, 1955, 1954, 1952, 1951, 1950, 1949, 1948, 1947, 1946, 1945, 1944, 1942, 1940, 1939, 1938, 1937, 1936, 1935, 1934, 1933, 1932, 1931, 1930, 1929, 1928, 1927, 1926, 1925, 1924, 1923, 1921, 1920
1274 BARFORD AVE	2020, 2017, 2014, 2010, 2006, 2004, 2003, 2001, 2000, 1999, 1996, 1995, 1992, 1991, 1990, 1986, 1985, 1981, 1980, 1976, 1975, 1972, 1971, 1970, 1969, 1967, 1966, 1965, 1964, 1963, 1962, 1961, 1960, 1958, 1957, 1956, 1955, 1954, 1952, 1951, 1950, 1949, 1948, 1947, 1946, 1945, 1944, 1942, 1940, 1939, 1938, 1937, 1936, 1935, 1934, 1933, 1932, 1931, 1930, 1929, 1928, 1927, 1926, 1925, 1924, 1923, 1921, 1920
1274 BARFORD AVE	2020, 2017, 2014, 2010, 2006, 2005, 2004, 2003, 2001, 2000, 1999, 1996, 1995, 1992, 1991, 1990, 1986, 1985, 1981, 1980, 1976, 1975, 1972, 1970, 1969, 1967, 1966, 1965, 1964, 1963, 1962, 1961, 1960, 1958, 1957, 1956, 1955, 1954, 1952, 1951, 1950, 1949, 1948, 1947, 1946, 1945, 1944, 1942, 1940, 1939, 1938, 1937, 1936, 1935, 1934, 1933, 1932, 1931, 1930, 1929, 1928, 1927, 1926, 1925, 1924, 1923, 1921, 1920
1274 BARFORD AVE	2020, 2017, 2014, 2010, 2006, 2005, 2004, 2003, 2001, 2000, 1999, 1996, 1995, 1992, 1991, 1990, 1986, 1985, 1981, 1980, 1976, 1975, 1972, 1971, 1970, 1969, 1967, 1965, 1964, 1963, 1962, 1961, 1960, 1958, 1957, 1956, 1955, 1954, 1952, 1951, 1950, 1949, 1948, 1947, 1946, 1945, 1944, 1942, 1940, 1939, 1938, 1937, 1936, 1935, 1934, 1933, 1932, 1931, 1930, 1929, 1928, 1927, 1926, 1925, 1924, 1923, 1921, 1920
1274 BARFORD AVE	2020, 2017, 2014, 2010, 2006, 2005, 2004, 2003, 2001, 2000, 1999, 1996, 1992, 1991, 1990, 1986, 1985, 1981, 1980, 1976, 1975, 1972, 1971, 1970, 1969, 1967, 1966, 1965, 1964, 1963, 1962, 1961, 1960, 1958, 1957, 1956, 1955, 1954, 1952, 1951, 1950, 1949, 1948, 1947, 1946, 1945, 1944, 1942, 1940, 1939, 1938, 1937, 1936, 1935, 1934, 1933, 1932, 1931, 1930, 1929, 1928, 1927, 1926, 1925, 1924, 1923, 1921, 1920

FINDINGS

Address Researched	Address Not Identified in Research Source
1280 BARFORD AVE	2020, 2017, 2014, 2010, 2006, 2005, 2004, 2003, 2001, 2000, 1999, 1996, 1992, 1991, 1990, 1986, 1985, 1981, 1980, 1976, 1975, 1972, 1971, 1970, 1969, 1967, 1966, 1965, 1964, 1963, 1962, 1961, 1960, 1958, 1957, 1956, 1955, 1954, 1952, 1951, 1950, 1949, 1948, 1947, 1946, 1945, 1944, 1942, 1940, 1939, 1938, 1937, 1936, 1935, 1934, 1933, 1932, 1931, 1930, 1929, 1928, 1927, 1926, 1925, 1924, 1923, 1921, 1920
1280 BARFORD AVE	2020, 2017, 2014, 2010, 2006, 2005, 2004, 2003, 2001, 2000, 1999, 1996, 1995, 1992, 1991, 1990, 1986, 1985, 1981, 1980, 1976, 1975, 1972, 1970, 1969, 1967, 1966, 1965, 1964, 1963, 1962, 1961, 1960, 1958, 1957, 1956, 1955, 1954, 1952, 1951, 1950, 1949, 1948, 1947, 1946, 1945, 1944, 1942, 1940, 1939, 1938, 1937, 1936, 1935, 1934, 1933, 1932, 1931, 1930, 1929, 1928, 1927, 1926, 1925, 1924, 1923, 1921, 1920
1280 BARFORD AVE	2020, 2017, 2014, 2010, 2006, 2004, 2003, 2001, 2000, 1999, 1996, 1995, 1992, 1991, 1990, 1986, 1985, 1981, 1980, 1976, 1975, 1972, 1971, 1970, 1969, 1967, 1966, 1965, 1964, 1963, 1962, 1961, 1960, 1958, 1957, 1956, 1955, 1954, 1952, 1951, 1950, 1949, 1948, 1947, 1946, 1945, 1944, 1942, 1940, 1939, 1938, 1937, 1936, 1935, 1934, 1933, 1932, 1931, 1930, 1929, 1928, 1927, 1926, 1925, 1924, 1923, 1921, 1920
1280 BARFORD AVE	2020, 2017, 2010, 2006, 2005, 2004, 2003, 2001, 2000, 1999, 1996, 1995, 1992, 1991, 1990, 1986, 1985, 1981, 1980, 1976, 1975, 1972, 1971, 1970, 1969, 1967, 1966, 1965, 1964, 1963, 1962, 1961, 1960, 1958, 1957, 1956, 1955, 1954, 1952, 1951, 1950, 1949, 1948, 1947, 1946, 1945, 1944, 1942, 1940, 1939, 1938, 1937, 1936, 1935, 1934, 1933, 1932, 1931, 1930, 1929, 1928, 1927, 1926, 1925, 1924, 1923, 1921, 1920
1280 BARFORD AVE	2020, 2017, 2014, 2006, 2005, 2004, 2003, 2001, 2000, 1999, 1996, 1995, 1992, 1991, 1990, 1986, 1985, 1981, 1980, 1976, 1975, 1972, 1971, 1970, 1969, 1967, 1966, 1965, 1964, 1963, 1962, 1961, 1960, 1958, 1957, 1956, 1955, 1954, 1952, 1951, 1950, 1949, 1948, 1947, 1946, 1945, 1944, 1942, 1940, 1939, 1938, 1937, 1936, 1935, 1934, 1933, 1932, 1931, 1930, 1929, 1928, 1927, 1926, 1925, 1924, 1923, 1921, 1920
1280 BARFORD AVE	2017, 2014, 2010, 2006, 2005, 2004, 2003, 2001, 2000, 1999, 1996, 1995, 1992, 1991, 1990, 1986, 1985, 1981, 1980, 1976, 1975, 1972, 1971, 1970, 1969, 1967, 1966, 1965, 1964, 1963, 1962, 1961, 1960, 1958, 1957, 1956, 1955, 1954, 1952, 1951, 1950, 1949, 1948, 1947, 1946, 1945, 1944, 1942, 1940, 1939, 1938, 1937, 1936, 1935, 1934, 1933, 1932, 1931, 1930, 1929, 1928, 1927, 1926, 1925, 1924, 1923, 1921, 1920
16025 E ROBIN WAY	2020, 2017, 2014, 2010, 2006, 2005, 2004, 2003, 2001, 2000, 1999, 1996, 1995, 1991, 1990, 1986, 1985, 1981, 1980, 1976, 1975, 1972, 1971, 1970, 1969, 1967, 1966, 1965, 1964, 1963, 1962, 1961, 1960, 1958, 1957, 1956, 1955, 1954, 1952, 1951, 1950, 1949, 1948, 1947, 1946, 1945, 1944, 1942, 1940, 1939, 1938, 1937, 1936, 1935, 1934, 1933, 1932, 1931, 1930, 1929, 1928, 1927, 1926, 1925, 1924, 1923, 1921, 1920
16025 GALE AVE	2017, 2014, 2010, 2006, 2005, 2004, 2003, 2001, 2000, 1999, 1996, 1995, 1992, 1991, 1990, 1986, 1985, 1981, 1980, 1976, 1975, 1972, 1971, 1970, 1969, 1967, 1966, 1965, 1964, 1963, 1962, 1961, 1960, 1958, 1957, 1956, 1955, 1954, 1952, 1951, 1950, 1949, 1948, 1947, 1946, 1945, 1944, 1942, 1940, 1939, 1938, 1937, 1936, 1935, 1934, 1933, 1932, 1931, 1930, 1929, 1928, 1927, 1926, 1925, 1924, 1923, 1921, 1920
16025 ROBIN WAY	2020, 2017, 2010, 2006, 2005, 2004, 2003, 2001, 2000, 1999, 1996, 1995, 1992, 1991, 1990, 1986, 1985, 1981, 1980, 1976, 1975, 1972, 1971, 1970, 1969, 1967, 1966, 1965, 1964, 1963, 1962, 1961, 1960, 1958, 1957, 1956, 1955, 1954, 1952, 1951, 1950, 1949, 1948, 1947, 1946, 1945, 1944, 1942, 1940, 1939, 1938, 1937, 1936, 1935, 1934, 1933, 1932, 1931, 1930, 1929, 1928, 1927, 1926, 1925, 1924, 1923, 1921, 1920

FINDINGS

Address Researched	Address Not Identified in Research Source
16025 ROBIN WAY	2020, 2017, 2014, 2006, 2005, 2004, 2003, 2001, 2000, 1999, 1996, 1995, 1992, 1991, 1990, 1986, 1985, 1981, 1980, 1976, 1975, 1972, 1971, 1970, 1969, 1967, 1966, 1965, 1964, 1963, 1962, 1961, 1960, 1958, 1957, 1956, 1955, 1954, 1952, 1951, 1950, 1949, 1948, 1947, 1946, 1945, 1944, 1942, 1940, 1939, 1938, 1937, 1936, 1935, 1934, 1933, 1932, 1931, 1930, 1929, 1928, 1927, 1926, 1925, 1924, 1923, 1921, 1920
16025 ROBIN WAY	2020, 2017, 2014, 2010, 2006, 2005, 2004, 2003, 2001, 2000, 1999, 1996, 1992, 1991, 1990, 1986, 1985, 1981, 1980, 1976, 1975, 1972, 1971, 1970, 1969, 1967, 1966, 1965, 1964, 1963, 1962, 1961, 1960, 1958, 1957, 1956, 1955, 1954, 1952, 1951, 1950, 1949, 1948, 1947, 1946, 1945, 1944, 1942, 1940, 1939, 1938, 1937, 1936, 1935, 1934, 1933, 1932, 1931, 1930, 1929, 1928, 1927, 1926, 1925, 1924, 1923, 1921, 1920
16032 GALE AVE	2017, 2014, 2010, 2006, 2005, 2004, 2003, 2001, 2000, 1999, 1996, 1995, 1992, 1991, 1990, 1986, 1985, 1981, 1980, 1976, 1975, 1972, 1971, 1970, 1969, 1967, 1966, 1965, 1964, 1963, 1962, 1961, 1960, 1958, 1957, 1956, 1955, 1954, 1952, 1951, 1950, 1949, 1948, 1947, 1946, 1945, 1944, 1942, 1940, 1939, 1938, 1937, 1936, 1935, 1934, 1933, 1932, 1931, 1930, 1929, 1928, 1927, 1926, 1925, 1924, 1923, 1921, 1920
16034 GALE AVE	2017, 2014, 2010, 2006, 2005, 2004, 2003, 2001, 2000, 1999, 1996, 1995, 1992, 1991, 1990, 1986, 1985, 1981, 1980, 1976, 1975, 1972, 1971, 1970, 1969, 1967, 1966, 1965, 1964, 1963, 1962, 1961, 1960, 1958, 1957, 1956, 1955, 1954, 1952, 1951, 1950, 1949, 1948, 1947, 1946, 1945, 1944, 1942, 1940, 1939, 1938, 1937, 1936, 1935, 1934, 1933, 1932, 1931, 1930, 1929, 1928, 1927, 1926, 1925, 1924, 1923, 1921, 1920
16035 ROBIN WAY	2017, 2014, 2010, 2006, 2005, 2004, 2003, 2001, 2000, 1999, 1996, 1995, 1992, 1991, 1990, 1986, 1985, 1981, 1980, 1976, 1975, 1972, 1971, 1970, 1969, 1967, 1966, 1965, 1964, 1963, 1962, 1961, 1960, 1958, 1957, 1956, 1955, 1954, 1952, 1951, 1950, 1949, 1948, 1947, 1946, 1945, 1944, 1942, 1940, 1939, 1938, 1937, 1936, 1935, 1934, 1933, 1932, 1931, 1930, 1929, 1928, 1927, 1926, 1925, 1924, 1923, 1921, 1920
16035 ROBIN WAY	2020, 2017, 2010, 2006, 2005, 2004, 2003, 2001, 2000, 1999, 1996, 1995, 1992, 1991, 1990, 1986, 1985, 1981, 1980, 1976, 1975, 1972, 1971, 1970, 1969, 1967, 1966, 1965, 1964, 1963, 1962, 1961, 1960, 1958, 1957, 1956, 1955, 1954, 1952, 1951, 1950, 1949, 1948, 1947, 1946, 1945, 1944, 1942, 1940, 1939, 1938, 1937, 1936, 1935, 1934, 1933, 1932, 1931, 1930, 1929, 1928, 1927, 1926, 1925, 1924, 1923, 1921, 1920
16038 GALE AVE	2017, 2014, 2010, 2006, 2005, 2004, 2003, 2001, 2000, 1999, 1996, 1995, 1992, 1991, 1990, 1986, 1985, 1981, 1980, 1976, 1975, 1972, 1971, 1970, 1969, 1967, 1966, 1965, 1964, 1963, 1962, 1961, 1960, 1958, 1957, 1956, 1955, 1954, 1952, 1951, 1950, 1949, 1948, 1947, 1946, 1945, 1944, 1942, 1940, 1939, 1938, 1937, 1936, 1935, 1934, 1933, 1932, 1931, 1930, 1929, 1928, 1927, 1926, 1925, 1924, 1923, 1921, 1920
16046 GALE AVE	2017, 2014, 2010, 2006, 2005, 2004, 2003, 2001, 2000, 1999, 1996, 1995, 1992, 1991, 1990, 1986, 1985, 1981, 1980, 1976, 1975, 1972, 1971, 1970, 1969, 1967, 1966, 1965, 1964, 1963, 1962, 1961, 1960, 1958, 1957, 1956, 1955, 1954, 1952, 1951, 1950, 1949, 1948, 1947, 1946, 1945, 1944, 1942, 1940, 1939, 1938, 1937, 1936, 1935, 1934, 1933, 1932, 1931, 1930, 1929, 1928, 1927, 1926, 1925, 1924, 1923, 1921, 1920
16050 E GALE AVE	2020, 2017, 2014, 2010, 2006, 2005, 2004, 2003, 2001, 2000, 1999, 1996, 1995, 1991, 1990, 1986, 1985, 1981, 1980, 1976, 1975, 1972, 1971, 1970, 1969, 1967, 1966, 1965, 1964, 1963, 1962, 1961, 1960, 1958, 1957, 1956, 1955, 1954, 1952, 1951, 1950, 1949, 1948, 1947, 1946, 1945, 1944, 1942, 1940, 1939, 1938, 1937, 1936, 1935, 1934, 1933, 1932, 1931, 1930, 1929, 1928, 1927, 1926, 1925, 1924, 1923, 1921, 1920

FINDINGS

Address Researched	Address Not Identified in Research Source
16050 GALE AVE	2020, 2017, 2014, 2010, 2006, 2005, 2004, 2003, 2001, 2000, 1999, 1996, 1992, 1991, 1990, 1986, 1985, 1981, 1980, 1976, 1975, 1972, 1971, 1970, 1969, 1967, 1966, 1965, 1964, 1963, 1962, 1961, 1960, 1958, 1957, 1956, 1955, 1954, 1952, 1951, 1950, 1949, 1948, 1947, 1946, 1945, 1944, 1942, 1940, 1939, 1938, 1937, 1936, 1935, 1934, 1933, 1932, 1931, 1930, 1929, 1928, 1927, 1926, 1925, 1924, 1923, 1921, 1920
16050 GALE AVE	2020, 2017, 2014, 2010, 2006, 2005, 2004, 2003, 2001, 2000, 1999, 1996, 1995, 1992, 1991, 1990, 1986, 1985, 1981, 1980, 1976, 1975, 1972, 1970, 1969, 1967, 1966, 1965, 1964, 1963, 1962, 1961, 1960, 1958, 1957, 1956, 1955, 1954, 1952, 1951, 1950, 1949, 1948, 1947, 1946, 1945, 1944, 1942, 1940, 1939, 1938, 1937, 1936, 1935, 1934, 1933, 1932, 1931, 1930, 1929, 1928, 1927, 1926, 1925, 1924, 1923, 1921, 1920
16050 GALE AVE	2017, 2014, 2010, 2006, 2005, 2004, 2003, 2001, 2000, 1999, 1996, 1995, 1992, 1991, 1990, 1986, 1985, 1981, 1980, 1976, 1975, 1972, 1971, 1970, 1969, 1967, 1966, 1965, 1964, 1963, 1962, 1961, 1960, 1958, 1957, 1956, 1955, 1954, 1952, 1951, 1950, 1949, 1948, 1947, 1946, 1945, 1944, 1942, 1940, 1939, 1938, 1937, 1936, 1935, 1934, 1933, 1932, 1931, 1930, 1929, 1928, 1927, 1926, 1925, 1924, 1923, 1921, 1920
16050 GALE AVE	2020, 2017, 2010, 2006, 2005, 2004, 2003, 2001, 2000, 1999, 1996, 1995, 1992, 1991, 1990, 1986, 1985, 1981, 1980, 1976, 1975, 1972, 1971, 1970, 1969, 1967, 1966, 1965, 1964, 1963, 1962, 1961, 1960, 1958, 1957, 1956, 1955, 1954, 1952, 1951, 1950, 1949, 1948, 1947, 1946, 1945, 1944, 1942, 1940, 1939, 1938, 1937, 1936, 1935, 1934, 1933, 1932, 1931, 1930, 1929, 1928, 1927, 1926, 1925, 1924, 1923, 1921, 1920
16050 GALE AVE	2020, 2017, 2014, 2006, 2005, 2004, 2003, 2001, 2000, 1999, 1996, 1995, 1992, 1991, 1990, 1986, 1985, 1981, 1980, 1976, 1975, 1972, 1971, 1970, 1969, 1967, 1966, 1965, 1964, 1963, 1962, 1961, 1960, 1958, 1957, 1956, 1955, 1954, 1952, 1951, 1950, 1949, 1948, 1947, 1946, 1945, 1944, 1942, 1940, 1939, 1938, 1937, 1936, 1935, 1934, 1933, 1932, 1931, 1930, 1929, 1928, 1927, 1926, 1925, 1924, 1923, 1921, 1920
16050 GALE AVE	2020, 2017, 2014, 2010, 2006, 2004, 2003, 2001, 2000, 1999, 1996, 1995, 1992, 1991, 1990, 1986, 1985, 1981, 1980, 1976, 1975, 1972, 1971, 1970, 1969, 1967, 1966, 1965, 1964, 1963, 1962, 1961, 1960, 1958, 1957, 1956, 1955, 1954, 1952, 1951, 1950, 1949, 1948, 1947, 1946, 1945, 1944, 1942, 1940, 1939, 1938, 1937, 1936, 1935, 1934, 1933, 1932, 1931, 1930, 1929, 1928, 1927, 1926, 1925, 1924, 1923, 1921, 1920
16050 GALE AVE	2020, 2017, 2014, 2010, 2006, 2005, 2004, 2001, 2000, 1999, 1996, 1995, 1992, 1991, 1990, 1986, 1985, 1981, 1980, 1976, 1975, 1972, 1971, 1970, 1969, 1967, 1966, 1965, 1964, 1963, 1962, 1961, 1960, 1958, 1957, 1956, 1955, 1954, 1952, 1951, 1950, 1949, 1948, 1947, 1946, 1945, 1944, 1942, 1940, 1939, 1938, 1937, 1936, 1935, 1934, 1933, 1932, 1931, 1930, 1929, 1928, 1927, 1926, 1925, 1924, 1923, 1921, 1920
16051 GALE AVE	2017, 2014, 2010, 2006, 2005, 2004, 2003, 2001, 2000, 1999, 1996, 1995, 1992, 1991, 1990, 1986, 1985, 1981, 1980, 1976, 1975, 1972, 1971, 1970, 1969, 1967, 1966, 1965, 1964, 1963, 1962, 1961, 1960, 1958, 1957, 1956, 1955, 1954, 1952, 1951, 1950, 1949, 1948, 1947, 1946, 1945, 1944, 1942, 1940, 1939, 1938, 1937, 1936, 1935, 1934, 1933, 1932, 1931, 1930, 1929, 1928, 1927, 1926, 1925, 1924, 1923, 1921, 1920
16051 GALE AVE	2020, 2017, 2014, 2010, 2006, 2005, 2004, 2003, 2001, 2000, 1999, 1996, 1995, 1992, 1991, 1990, 1986, 1985, 1981, 1980, 1976, 1975, 1972, 1970, 1969, 1967, 1966, 1965, 1964, 1963, 1962, 1961, 1960, 1958, 1957, 1956, 1955, 1954, 1952, 1951, 1950, 1949, 1948, 1947, 1946, 1945, 1944, 1942, 1940, 1939, 1938, 1937, 1936, 1935, 1934, 1933, 1932, 1931, 1930, 1929, 1928, 1927, 1926, 1925, 1924, 1923, 1921, 1920

FINDINGS

Address Researched	Address Not Identified in Research Source
16051 GALE AVE	2020, 2017, 2014, 2010, 2006, 2005, 2004, 2003, 2001, 2000, 1999, 1996, 1995, 1992, 1991, 1990, 1986, 1985, 1981, 1980, 1976, 1975, 1972, 1971, 1970, 1969, 1967, 1965, 1964, 1963, 1962, 1961, 1960, 1958, 1957, 1956, 1955, 1954, 1952, 1951, 1950, 1949, 1948, 1947, 1946, 1945, 1944, 1942, 1940, 1939, 1938, 1937, 1936, 1935, 1934, 1933, 1932, 1931, 1930, 1929, 1928, 1927, 1926, 1925, 1924, 1923, 1921, 1920
16052 E GALE AVE	2020, 2017, 2014, 2010, 2006, 2005, 2004, 2003, 2001, 2000, 1999, 1996, 1995, 1991, 1990, 1986, 1985, 1981, 1980, 1976, 1975, 1972, 1971, 1970, 1969, 1967, 1966, 1965, 1964, 1963, 1962, 1961, 1960, 1958, 1957, 1956, 1955, 1954, 1952, 1951, 1950, 1949, 1948, 1947, 1946, 1945, 1944, 1942, 1940, 1939, 1938, 1937, 1936, 1935, 1934, 1933, 1932, 1931, 1930, 1929, 1928, 1927, 1926, 1925, 1924, 1923, 1921, 1920
16052 GALE AVE	2020, 2017, 2014, 2010, 2006, 2005, 2004, 2003, 2001, 2000, 1999, 1996, 1992, 1991, 1990, 1986, 1985, 1981, 1980, 1976, 1975, 1972, 1971, 1970, 1969, 1967, 1966, 1965, 1964, 1963, 1962, 1961, 1960, 1958, 1957, 1956, 1955, 1954, 1952, 1951, 1950, 1949, 1948, 1947, 1946, 1945, 1944, 1942, 1940, 1939, 1938, 1937, 1936, 1935, 1934, 1933, 1932, 1931, 1930, 1929, 1928, 1927, 1926, 1925, 1924, 1923, 1921, 1920
16052 GALE AVE	2017, 2014, 2010, 2006, 2005, 2004, 2003, 2001, 2000, 1999, 1996, 1995, 1992, 1991, 1990, 1986, 1985, 1981, 1980, 1976, 1975, 1972, 1971, 1970, 1969, 1967, 1966, 1965, 1964, 1963, 1962, 1961, 1960, 1958, 1957, 1956, 1955, 1954, 1952, 1951, 1950, 1949, 1948, 1947, 1946, 1945, 1944, 1942, 1940, 1939, 1938, 1937, 1936, 1935, 1934, 1933, 1932, 1931, 1930, 1929, 1928, 1927, 1926, 1925, 1924, 1923, 1921, 1920
16052 GALE AVE	2020, 2017, 2014, 2010, 2006, 2005, 2004, 2001, 2000, 1999, 1996, 1995, 1992, 1991, 1990, 1986, 1985, 1981, 1980, 1976, 1975, 1972, 1971, 1970, 1969, 1967, 1966, 1965, 1964, 1963, 1962, 1961, 1960, 1958, 1957, 1956, 1955, 1954, 1952, 1951, 1950, 1949, 1948, 1947, 1946, 1945, 1944, 1942, 1940, 1939, 1938, 1937, 1936, 1935, 1934, 1933, 1932, 1931, 1930, 1929, 1928, 1927, 1926, 1925, 1924, 1923, 1921, 1920
16052 GALE AVE	2020, 2017, 2014, 2010, 2006, 2004, 2003, 2001, 2000, 1999, 1996, 1995, 1992, 1991, 1990, 1986, 1985, 1981, 1980, 1976, 1975, 1972, 1971, 1970, 1969, 1967, 1966, 1965, 1964, 1963, 1962, 1961, 1960, 1958, 1957, 1956, 1955, 1954, 1952, 1951, 1950, 1949, 1948, 1947, 1946, 1945, 1944, 1942, 1940, 1939, 1938, 1937, 1936, 1935, 1934, 1933, 1932, 1931, 1930, 1929, 1928, 1927, 1926, 1925, 1924, 1923, 1921, 1920
16052 GALE AVE	2020, 2017, 2010, 2006, 2005, 2004, 2003, 2001, 2000, 1999, 1996, 1995, 1992, 1991, 1990, 1986, 1985, 1981, 1980, 1976, 1975, 1972, 1971, 1970, 1969, 1967, 1966, 1965, 1964, 1963, 1962, 1961, 1960, 1958, 1957, 1956, 1955, 1954, 1952, 1951, 1950, 1949, 1948, 1947, 1946, 1945, 1944, 1942, 1940, 1939, 1938, 1937, 1936, 1935, 1934, 1933, 1932, 1931, 1930, 1929, 1928, 1927, 1926, 1925, 1924, 1923, 1921, 1920
16105 DENLEY ST	2020, 2017, 2014, 2010, 2006, 2004, 2003, 2001, 2000, 1999, 1996, 1995, 1992, 1991, 1990, 1986, 1985, 1981, 1980, 1976, 1975, 1972, 1971, 1970, 1969, 1967, 1966, 1965, 1964, 1963, 1962, 1961, 1960, 1958, 1957, 1956, 1955, 1954, 1952, 1951, 1950, 1949, 1948, 1947, 1946, 1945, 1944, 1942, 1940, 1939, 1938, 1937, 1936, 1935, 1934, 1933, 1932, 1931, 1930, 1929, 1928, 1927, 1926, 1925, 1924, 1923, 1921, 1920
16105 DENLEY ST	2020, 2017, 2014, 2010, 2006, 2005, 2004, 2001, 2000, 1999, 1996, 1995, 1992, 1991, 1990, 1986, 1985, 1981, 1980, 1976, 1975, 1972, 1971, 1970, 1969, 1967, 1966, 1965, 1964, 1963, 1962, 1961, 1960, 1958, 1957, 1956, 1955, 1954, 1952, 1951, 1950, 1949, 1948, 1947, 1946, 1945, 1944, 1942, 1940, 1939, 1938, 1937, 1936, 1935, 1934, 1933, 1932, 1931, 1930, 1929, 1928, 1927, 1926, 1925, 1924, 1923, 1921, 1920

FINDINGS

Address Researched	Address Not Identified in Research Source
16105 DENLEY ST	2020, 2017, 2014, 2006, 2005, 2004, 2003, 2001, 2000, 1999, 1996, 1995, 1992, 1991, 1990, 1986, 1985, 1981, 1980, 1976, 1975, 1972, 1971, 1970, 1969, 1967, 1966, 1965, 1964, 1963, 1962, 1961, 1960, 1958, 1957, 1956, 1955, 1954, 1952, 1951, 1950, 1949, 1948, 1947, 1946, 1945, 1944, 1942, 1940, 1939, 1938, 1937, 1936, 1935, 1934, 1933, 1932, 1931, 1930, 1929, 1928, 1927, 1926, 1925, 1924, 1923, 1921, 1920
16105 DENLEY ST	2017, 2014, 2010, 2006, 2005, 2004, 2003, 2001, 2000, 1999, 1996, 1995, 1992, 1991, 1990, 1986, 1985, 1981, 1980, 1976, 1975, 1972, 1971, 1970, 1969, 1967, 1966, 1965, 1964, 1963, 1962, 1961, 1960, 1958, 1957, 1956, 1955, 1954, 1952, 1951, 1950, 1949, 1948, 1947, 1946, 1945, 1944, 1942, 1940, 1939, 1938, 1937, 1936, 1935, 1934, 1933, 1932, 1931, 1930, 1929, 1928, 1927, 1926, 1925, 1924, 1923, 1921, 1920
16105 DENLEY ST	2020, 2017, 2010, 2006, 2005, 2004, 2003, 2001, 2000, 1999, 1996, 1995, 1992, 1991, 1990, 1986, 1985, 1981, 1980, 1976, 1975, 1972, 1971, 1970, 1969, 1967, 1966, 1965, 1964, 1963, 1962, 1961, 1960, 1958, 1957, 1956, 1955, 1954, 1952, 1951, 1950, 1949, 1948, 1947, 1946, 1945, 1944, 1942, 1940, 1939, 1938, 1937, 1936, 1935, 1934, 1933, 1932, 1931, 1930, 1929, 1928, 1927, 1926, 1925, 1924, 1923, 1921, 1920
16105 DENLEY ST	2020, 2017, 2014, 2010, 2006, 2005, 2004, 2003, 2001, 2000, 1999, 1996, 1995, 1992, 1991, 1990, 1986, 1985, 1981, 1980, 1976, 1975, 1972, 1970, 1969, 1967, 1966, 1965, 1964, 1963, 1962, 1961, 1960, 1958, 1957, 1956, 1955, 1954, 1952, 1951, 1950, 1949, 1948, 1947, 1946, 1945, 1944, 1942, 1940, 1939, 1938, 1937, 1936, 1935, 1934, 1933, 1932, 1931, 1930, 1929, 1928, 1927, 1926, 1925, 1924, 1923, 1921, 1920
16107 E GALE AVE	2020, 2017, 2014, 2010, 2006, 2005, 2004, 2003, 2001, 2000, 1999, 1996, 1995, 1991, 1990, 1986, 1985, 1981, 1980, 1976, 1975, 1972, 1971, 1970, 1969, 1967, 1966, 1965, 1964, 1963, 1962, 1961, 1960, 1958, 1957, 1956, 1955, 1954, 1952, 1951, 1950, 1949, 1948, 1947, 1946, 1945, 1944, 1942, 1940, 1939, 1938, 1937, 1936, 1935, 1934, 1933, 1932, 1931, 1930, 1929, 1928, 1927, 1926, 1925, 1924, 1923, 1921, 1920
16107 GALE AVE	2020, 2017, 2014, 2010, 2006, 2005, 2004, 2003, 2001, 2000, 1999, 1996, 1992, 1991, 1990, 1986, 1985, 1981, 1980, 1976, 1975, 1972, 1971, 1970, 1969, 1967, 1966, 1965, 1964, 1963, 1962, 1961, 1960, 1958, 1957, 1956, 1955, 1954, 1952, 1951, 1950, 1949, 1948, 1947, 1946, 1945, 1944, 1942, 1940, 1939, 1938, 1937, 1936, 1935, 1934, 1933, 1932, 1931, 1930, 1929, 1928, 1927, 1926, 1925, 1924, 1923, 1921, 1920
16107 GALE AVE	2020, 2017, 2014, 2010, 2006, 2005, 2004, 2003, 2001, 1999, 1996, 1995, 1992, 1991, 1990, 1986, 1985, 1981, 1980, 1976, 1975, 1972, 1971, 1970, 1969, 1967, 1966, 1965, 1964, 1963, 1962, 1961, 1960, 1958, 1957, 1956, 1955, 1954, 1952, 1951, 1950, 1949, 1948, 1947, 1946, 1945, 1944, 1942, 1940, 1939, 1938, 1937, 1936, 1935, 1934, 1933, 1932, 1931, 1930, 1929, 1928, 1927, 1926, 1925, 1924, 1923, 1921, 1920
16107 GALE AVE	2020, 2017, 2014, 2010, 2006, 2005, 2004, 2003, 2001, 2000, 1999, 1996, 1995, 1992, 1991, 1990, 1986, 1985, 1981, 1980, 1976, 1975, 1972, 1970, 1969, 1967, 1966, 1965, 1964, 1963, 1962, 1961, 1960, 1958, 1957, 1956, 1955, 1954, 1952, 1951, 1950, 1949, 1948, 1947, 1946, 1945, 1944, 1942, 1940, 1939, 1938, 1937, 1936, 1935, 1934, 1933, 1932, 1931, 1930, 1929, 1928, 1927, 1926, 1925, 1924, 1923, 1921, 1920
16107 GALE AVE	2017, 2014, 2010, 2006, 2005, 2004, 2003, 2001, 2000, 1999, 1996, 1995, 1992, 1991, 1990, 1986, 1985, 1981, 1980, 1976, 1975, 1972, 1971, 1970, 1969, 1967, 1966, 1965, 1964, 1963, 1962, 1961, 1960, 1958, 1957, 1956, 1955, 1954, 1952, 1951, 1950, 1949, 1948, 1947, 1946, 1945, 1944, 1942, 1940, 1939, 1938, 1937, 1936, 1935, 1934, 1933, 1932, 1931, 1930, 1929, 1928, 1927, 1926, 1925, 1924, 1923, 1921, 1920

FINDINGS

Address Researched	Address Not Identified in Research Source
16107 GALE AVE	2020, 2017, 2014, 2010, 2006, 2005, 2004, 2001, 2000, 1999, 1996, 1995, 1992, 1991, 1990, 1986, 1985, 1981, 1980, 1976, 1975, 1972, 1971, 1970, 1969, 1967, 1966, 1965, 1964, 1963, 1962, 1961, 1960, 1958, 1957, 1956, 1955, 1954, 1952, 1951, 1950, 1949, 1948, 1947, 1946, 1945, 1944, 1942, 1940, 1939, 1938, 1937, 1936, 1935, 1934, 1933, 1932, 1931, 1930, 1929, 1928, 1927, 1926, 1925, 1924, 1923, 1921, 1920
16107 GALE AVE	2020, 2017, 2010, 2006, 2005, 2004, 2003, 2001, 2000, 1999, 1996, 1995, 1992, 1991, 1990, 1986, 1985, 1981, 1980, 1976, 1975, 1972, 1971, 1970, 1969, 1967, 1966, 1965, 1964, 1963, 1962, 1961, 1960, 1958, 1957, 1956, 1955, 1954, 1952, 1951, 1950, 1949, 1948, 1947, 1946, 1945, 1944, 1942, 1940, 1939, 1938, 1937, 1936, 1935, 1934, 1933, 1932, 1931, 1930, 1929, 1928, 1927, 1926, 1925, 1924, 1923, 1921, 1920
16107 GALE AVE	2020, 2017, 2014, 2006, 2005, 2004, 2003, 2001, 2000, 1999, 1996, 1995, 1992, 1991, 1990, 1986, 1985, 1981, 1980, 1976, 1975, 1972, 1971, 1970, 1969, 1967, 1966, 1965, 1964, 1963, 1962, 1961, 1960, 1958, 1957, 1956, 1955, 1954, 1952, 1951, 1950, 1949, 1948, 1947, 1946, 1945, 1944, 1942, 1940, 1939, 1938, 1937, 1936, 1935, 1934, 1933, 1932, 1931, 1930, 1929, 1928, 1927, 1926, 1925, 1924, 1923, 1921, 1920
16108 DENLEY ST	2020, 2017, 2014, 2010, 2006, 2004, 2003, 2001, 2000, 1999, 1996, 1995, 1992, 1991, 1990, 1986, 1985, 1981, 1980, 1976, 1975, 1972, 1971, 1970, 1969, 1967, 1966, 1965, 1964, 1963, 1962, 1961, 1960, 1958, 1957, 1956, 1955, 1954, 1952, 1951, 1950, 1949, 1948, 1947, 1946, 1945, 1944, 1942, 1940, 1939, 1938, 1937, 1936, 1935, 1934, 1933, 1932, 1931, 1930, 1929, 1928, 1927, 1926, 1925, 1924, 1923, 1921, 1920
16108 DENLEY ST	2020, 2017, 2014, 2010, 2006, 2005, 2004, 2001, 2000, 1999, 1996, 1995, 1992, 1991, 1990, 1986, 1985, 1981, 1980, 1976, 1975, 1972, 1971, 1970, 1969, 1967, 1966, 1965, 1964, 1963, 1962, 1961, 1960, 1958, 1957, 1956, 1955, 1954, 1952, 1951, 1950, 1949, 1948, 1947, 1946, 1945, 1944, 1942, 1940, 1939, 1938, 1937, 1936, 1935, 1934, 1933, 1932, 1931, 1930, 1929, 1928, 1927, 1926, 1925, 1924, 1923, 1921, 1920
16108 DENLEY ST	2020, 2017, 2014, 2006, 2005, 2004, 2003, 2001, 2000, 1999, 1996, 1995, 1992, 1991, 1990, 1986, 1985, 1981, 1980, 1976, 1975, 1972, 1971, 1970, 1969, 1967, 1966, 1965, 1964, 1963, 1962, 1961, 1960, 1958, 1957, 1956, 1955, 1954, 1952, 1951, 1950, 1949, 1948, 1947, 1946, 1945, 1944, 1942, 1940, 1939, 1938, 1937, 1936, 1935, 1934, 1933, 1932, 1931, 1930, 1929, 1928, 1927, 1926, 1925, 1924, 1923, 1921, 1920
16108 DENLEY ST	2017, 2014, 2010, 2006, 2005, 2004, 2003, 2001, 2000, 1999, 1996, 1995, 1992, 1991, 1990, 1986, 1985, 1981, 1980, 1976, 1975, 1972, 1971, 1970, 1969, 1967, 1966, 1965, 1964, 1963, 1962, 1961, 1960, 1958, 1957, 1956, 1955, 1954, 1952, 1951, 1950, 1949, 1948, 1947, 1946, 1945, 1944, 1942, 1940, 1939, 1938, 1937, 1936, 1935, 1934, 1933, 1932, 1931, 1930, 1929, 1928, 1927, 1926, 1925, 1924, 1923, 1921, 1920
16108 DENLEY ST	2020, 2017, 2014, 2010, 2006, 2005, 2004, 2003, 2001, 2000, 1999, 1996, 1995, 1992, 1991, 1990, 1986, 1985, 1981, 1980, 1976, 1975, 1972, 1970, 1969, 1967, 1966, 1965, 1964, 1963, 1962, 1961, 1960, 1958, 1957, 1956, 1955, 1954, 1952, 1951, 1950, 1949, 1948, 1947, 1946, 1945, 1944, 1942, 1940, 1939, 1938, 1937, 1936, 1935, 1934, 1933, 1932, 1931, 1930, 1929, 1928, 1927, 1926, 1925, 1924, 1923, 1921, 1920
16108 DENLEY ST	2020, 2017, 2014, 2010, 2006, 2005, 2004, 2003, 2001, 2000, 1999, 1996, 1992, 1991, 1990, 1986, 1985, 1981, 1980, 1976, 1975, 1972, 1971, 1970, 1969, 1967, 1966, 1965, 1964, 1963, 1962, 1961, 1960, 1958, 1957, 1956, 1955, 1954, 1952, 1951, 1950, 1949, 1948, 1947, 1946, 1945, 1944, 1942, 1940, 1939, 1938, 1937, 1936, 1935, 1934, 1933, 1932, 1931, 1930, 1929, 1928, 1927, 1926, 1925, 1924, 1923, 1921, 1920

FINDINGS

Address Researched	Address Not Identified in Research Source
16109 BINNEY ST	2020, 2017, 2014, 2010, 2006, 2005, 2004, 2003, 2001, 2000, 1999, 1996, 1992, 1991, 1990, 1986, 1985, 1981, 1980, 1976, 1975, 1972, 1971, 1970, 1969, 1967, 1966, 1965, 1964, 1963, 1962, 1961, 1960, 1958, 1957, 1956, 1955, 1954, 1952, 1951, 1950, 1949, 1948, 1947, 1946, 1945, 1944, 1942, 1940, 1939, 1938, 1937, 1936, 1935, 1934, 1933, 1932, 1931, 1930, 1929, 1928, 1927, 1926, 1925, 1924, 1923, 1921, 1920
16109 BINNEY ST	2017, 2014, 2010, 2006, 2005, 2004, 2003, 2001, 2000, 1999, 1996, 1995, 1992, 1991, 1990, 1986, 1985, 1981, 1980, 1976, 1975, 1972, 1971, 1970, 1969, 1967, 1966, 1965, 1964, 1963, 1962, 1961, 1960, 1958, 1957, 1956, 1955, 1954, 1952, 1951, 1950, 1949, 1948, 1947, 1946, 1945, 1944, 1942, 1940, 1939, 1938, 1937, 1936, 1935, 1934, 1933, 1932, 1931, 1930, 1929, 1928, 1927, 1926, 1925, 1924, 1923, 1921, 1920
16109 BINNEY ST	2020, 2017, 2010, 2006, 2005, 2004, 2003, 2001, 2000, 1999, 1996, 1995, 1992, 1991, 1990, 1986, 1985, 1981, 1980, 1976, 1975, 1972, 1971, 1970, 1969, 1967, 1966, 1965, 1964, 1963, 1962, 1961, 1960, 1958, 1957, 1956, 1955, 1954, 1952, 1951, 1950, 1949, 1948, 1947, 1946, 1945, 1944, 1942, 1940, 1939, 1938, 1937, 1936, 1935, 1934, 1933, 1932, 1931, 1930, 1929, 1928, 1927, 1926, 1925, 1924, 1923, 1921, 1920
16109 BINNEY ST	2020, 2017, 2014, 2006, 2005, 2004, 2003, 2001, 2000, 1999, 1996, 1995, 1992, 1991, 1990, 1986, 1985, 1981, 1980, 1976, 1975, 1972, 1971, 1970, 1969, 1967, 1966, 1965, 1964, 1963, 1962, 1961, 1960, 1958, 1957, 1956, 1955, 1954, 1952, 1951, 1950, 1949, 1948, 1947, 1946, 1945, 1944, 1942, 1940, 1939, 1938, 1937, 1936, 1935, 1934, 1933, 1932, 1931, 1930, 1929, 1928, 1927, 1926, 1925, 1924, 1923, 1921, 1920
16109 BINNEY ST	2020, 2017, 2014, 2010, 2006, 2004, 2003, 2001, 2000, 1999, 1996, 1995, 1992, 1991, 1990, 1986, 1985, 1981, 1980, 1976, 1975, 1972, 1971, 1970, 1969, 1967, 1966, 1965, 1964, 1963, 1962, 1961, 1960, 1958, 1957, 1956, 1955, 1954, 1952, 1951, 1950, 1949, 1948, 1947, 1946, 1945, 1944, 1942, 1940, 1939, 1938, 1937, 1936, 1935, 1934, 1933, 1932, 1931, 1930, 1929, 1928, 1927, 1926, 1925, 1924, 1923, 1921, 1920
16111 DENLEY ST	2020, 2017, 2014, 2006, 2005, 2004, 2003, 2001, 2000, 1999, 1996, 1995, 1992, 1991, 1990, 1986, 1985, 1981, 1980, 1976, 1975, 1972, 1971, 1970, 1969, 1967, 1966, 1965, 1964, 1963, 1962, 1961, 1960, 1958, 1957, 1956, 1955, 1954, 1952, 1951, 1950, 1949, 1948, 1947, 1946, 1945, 1944, 1942, 1940, 1939, 1938, 1937, 1936, 1935, 1934, 1933, 1932, 1931, 1930, 1929, 1928, 1927, 1926, 1925, 1924, 1923, 1921, 1920
16111 DENLEY ST	2020, 2017, 2014, 2010, 2006, 2005, 2004, 2001, 2000, 1999, 1996, 1995, 1992, 1991, 1990, 1986, 1985, 1981, 1980, 1976, 1975, 1972, 1971, 1970, 1969, 1967, 1966, 1965, 1964, 1963, 1962, 1961, 1960, 1958, 1957, 1956, 1955, 1954, 1952, 1951, 1950, 1949, 1948, 1947, 1946, 1945, 1944, 1942, 1940, 1939, 1938, 1937, 1936, 1935, 1934, 1933, 1932, 1931, 1930, 1929, 1928, 1927, 1926, 1925, 1924, 1923, 1921, 1920
16111 DENLEY ST	2020, 2017, 2014, 2010, 2006, 2004, 2003, 2001, 2000, 1999, 1996, 1995, 1992, 1991, 1990, 1986, 1985, 1981, 1980, 1976, 1975, 1972, 1971, 1970, 1969, 1967, 1966, 1965, 1964, 1963, 1962, 1961, 1960, 1958, 1957, 1956, 1955, 1954, 1952, 1951, 1950, 1949, 1948, 1947, 1946, 1945, 1944, 1942, 1940, 1939, 1938, 1937, 1936, 1935, 1934, 1933, 1932, 1931, 1930, 1929, 1928, 1927, 1926, 1925, 1924, 1923, 1921, 1920
16111 DENLEY ST	2020, 2017, 2010, 2006, 2005, 2004, 2003, 2001, 2000, 1999, 1996, 1995, 1992, 1991, 1990, 1986, 1985, 1981, 1980, 1976, 1975, 1972, 1971, 1970, 1969, 1967, 1966, 1965, 1964, 1963, 1962, 1961, 1960, 1958, 1957, 1956, 1955, 1954, 1952, 1951, 1950, 1949, 1948, 1947, 1946, 1945, 1944, 1942, 1940, 1939, 1938, 1937, 1936, 1935, 1934, 1933, 1932, 1931, 1930, 1929, 1928, 1927, 1926, 1925, 1924, 1923, 1921, 1920

FINDINGS

Address Researched	Address Not Identified in Research Source
16111 DENLEY ST	2017, 2014, 2010, 2006, 2005, 2004, 2003, 2001, 2000, 1999, 1996, 1995, 1992, 1991, 1990, 1986, 1985, 1981, 1980, 1976, 1975, 1972, 1971, 1970, 1969, 1967, 1966, 1965, 1964, 1963, 1962, 1961, 1960, 1958, 1957, 1956, 1955, 1954, 1952, 1951, 1950, 1949, 1948, 1947, 1946, 1945, 1944, 1942, 1940, 1939, 1938, 1937, 1936, 1935, 1934, 1933, 1932, 1931, 1930, 1929, 1928, 1927, 1926, 1925, 1924, 1923, 1921, 1920
16111 DENLEY ST	2020, 2017, 2014, 2010, 2006, 2005, 2004, 2003, 2001, 2000, 1999, 1996, 1992, 1991, 1990, 1986, 1985, 1981, 1980, 1976, 1975, 1972, 1971, 1970, 1969, 1967, 1966, 1965, 1964, 1963, 1962, 1961, 1960, 1958, 1957, 1956, 1955, 1954, 1952, 1951, 1950, 1949, 1948, 1947, 1946, 1945, 1944, 1942, 1940, 1939, 1938, 1937, 1936, 1935, 1934, 1933, 1932, 1931, 1930, 1929, 1928, 1927, 1926, 1925, 1924, 1923, 1921, 1920
16111 DENLEY ST	2020, 2017, 2014, 2010, 2006, 2005, 2004, 2003, 2001, 2000, 1999, 1996, 1995, 1992, 1991, 1990, 1986, 1985, 1981, 1980, 1976, 1975, 1972, 1970, 1969, 1967, 1966, 1965, 1964, 1963, 1962, 1961, 1960, 1958, 1957, 1956, 1955, 1954, 1952, 1951, 1950, 1949, 1948, 1947, 1946, 1945, 1944, 1942, 1940, 1939, 1938, 1937, 1936, 1935, 1934, 1933, 1932, 1931, 1930, 1929, 1928, 1927, 1926, 1925, 1924, 1923, 1921, 1920
16111 DENLEY ST	2020, 2017, 2014, 2010, 2006, 2005, 2004, 2003, 2001, 2000, 1999, 1996, 1995, 1992, 1991, 1990, 1986, 1985, 1981, 1980, 1976, 1975, 1972, 1971, 1970, 1969, 1967, 1965, 1964, 1963, 1962, 1961, 1960, 1958, 1957, 1956, 1955, 1954, 1952, 1951, 1950, 1949, 1948, 1947, 1946, 1945, 1944, 1942, 1940, 1939, 1938, 1937, 1936, 1935, 1934, 1933, 1932, 1931, 1930, 1929, 1928, 1927, 1926, 1925, 1924, 1923, 1921, 1920
16111 E DENLEY ST	2020, 2017, 2014, 2010, 2006, 2005, 2004, 2003, 2001, 2000, 1999, 1996, 1995, 1991, 1990, 1986, 1985, 1981, 1980, 1976, 1975, 1972, 1971, 1970, 1969, 1967, 1966, 1965, 1964, 1963, 1962, 1961, 1960, 1958, 1957, 1956, 1955, 1954, 1952, 1951, 1950, 1949, 1948, 1947, 1946, 1945, 1944, 1942, 1940, 1939, 1938, 1937, 1936, 1935, 1934, 1933, 1932, 1931, 1930, 1929, 1928, 1927, 1926, 1925, 1924, 1923, 1921, 1920
16112 BINNEY ST	2020, 2017, 2014, 2010, 2006, 2005, 2004, 2003, 2001, 2000, 1999, 1996, 1992, 1991, 1990, 1986, 1985, 1981, 1980, 1976, 1975, 1972, 1971, 1970, 1969, 1967, 1966, 1965, 1964, 1963, 1962, 1961, 1960, 1958, 1957, 1956, 1955, 1954, 1952, 1951, 1950, 1949, 1948, 1947, 1946, 1945, 1944, 1942, 1940, 1939, 1938, 1937, 1936, 1935, 1934, 1933, 1932, 1931, 1930, 1929, 1928, 1927, 1926, 1925, 1924, 1923, 1921, 1920
16112 BINNEY ST	2020, 2017, 2014, 2010, 2006, 2005, 2004, 2003, 2001, 1999, 1996, 1995, 1992, 1991, 1990, 1986, 1985, 1981, 1980, 1976, 1975, 1972, 1971, 1970, 1969, 1967, 1966, 1965, 1964, 1963, 1962, 1961, 1960, 1958, 1957, 1956, 1955, 1954, 1952, 1951, 1950, 1949, 1948, 1947, 1946, 1945, 1944, 1942, 1940, 1939, 1938, 1937, 1936, 1935, 1934, 1933, 1932, 1931, 1930, 1929, 1928, 1927, 1926, 1925, 1924, 1923, 1921, 1920
16112 BINNEY ST	2017, 2014, 2010, 2006, 2005, 2004, 2003, 2001, 2000, 1999, 1996, 1995, 1992, 1991, 1990, 1986, 1985, 1981, 1980, 1976, 1975, 1972, 1971, 1970, 1969, 1967, 1966, 1965, 1964, 1963, 1962, 1961, 1960, 1958, 1957, 1956, 1955, 1954, 1952, 1951, 1950, 1949, 1948, 1947, 1946, 1945, 1944, 1942, 1940, 1939, 1938, 1937, 1936, 1935, 1934, 1933, 1932, 1931, 1930, 1929, 1928, 1927, 1926, 1925, 1924, 1923, 1921, 1920
16112 BINNEY ST	2020, 2017, 2010, 2006, 2005, 2004, 2003, 2001, 2000, 1999, 1996, 1995, 1992, 1991, 1990, 1986, 1985, 1981, 1980, 1976, 1975, 1972, 1971, 1970, 1969, 1967, 1966, 1965, 1964, 1963, 1962, 1961, 1960, 1958, 1957, 1956, 1955, 1954, 1952, 1951, 1950, 1949, 1948, 1947, 1946, 1945, 1944, 1942, 1940, 1939, 1938, 1937, 1936, 1935, 1934, 1933, 1932, 1931, 1930, 1929, 1928, 1927, 1926, 1925, 1924, 1923, 1921, 1920

FINDINGS

Address Researched	Address Not Identified in Research Source
16112 BINNEY ST	2020, 2017, 2014, 2006, 2005, 2004, 2003, 2001, 2000, 1999, 1996, 1995, 1992, 1991, 1990, 1986, 1985, 1981, 1980, 1976, 1975, 1972, 1971, 1970, 1969, 1967, 1966, 1965, 1964, 1963, 1962, 1961, 1960, 1958, 1957, 1956, 1955, 1954, 1952, 1951, 1950, 1949, 1948, 1947, 1946, 1945, 1944, 1942, 1940, 1939, 1938, 1937, 1936, 1935, 1934, 1933, 1932, 1931, 1930, 1929, 1928, 1927, 1926, 1925, 1924, 1923, 1921, 1920
16112 BINNEY ST	2020, 2017, 2014, 2010, 2006, 2004, 2003, 2001, 2000, 1999, 1996, 1995, 1992, 1991, 1990, 1986, 1985, 1981, 1980, 1976, 1975, 1972, 1971, 1970, 1969, 1967, 1966, 1965, 1964, 1963, 1962, 1961, 1960, 1958, 1957, 1956, 1955, 1954, 1952, 1951, 1950, 1949, 1948, 1947, 1946, 1945, 1944, 1942, 1940, 1939, 1938, 1937, 1936, 1935, 1934, 1933, 1932, 1931, 1930, 1929, 1928, 1927, 1926, 1925, 1924, 1923, 1921, 1920
16114 DENLEY ST	2020, 2017, 2014, 2006, 2005, 2004, 2003, 2001, 2000, 1999, 1996, 1995, 1992, 1991, 1990, 1986, 1985, 1981, 1980, 1976, 1975, 1972, 1971, 1970, 1969, 1967, 1966, 1965, 1964, 1963, 1962, 1961, 1960, 1958, 1957, 1956, 1955, 1954, 1952, 1951, 1950, 1949, 1948, 1947, 1946, 1945, 1944, 1942, 1940, 1939, 1938, 1937, 1936, 1935, 1934, 1933, 1932, 1931, 1930, 1929, 1928, 1927, 1926, 1925, 1924, 1923, 1921, 1920
16114 DENLEY ST	2020, 2017, 2014, 2010, 2006, 2004, 2003, 2001, 2000, 1999, 1996, 1995, 1992, 1991, 1990, 1986, 1985, 1981, 1980, 1976, 1975, 1972, 1971, 1970, 1969, 1967, 1966, 1965, 1964, 1963, 1962, 1961, 1960, 1958, 1957, 1956, 1955, 1954, 1952, 1951, 1950, 1949, 1948, 1947, 1946, 1945, 1944, 1942, 1940, 1939, 1938, 1937, 1936, 1935, 1934, 1933, 1932, 1931, 1930, 1929, 1928, 1927, 1926, 1925, 1924, 1923, 1921, 1920
16114 DENLEY ST	2020, 2017, 2014, 2010, 2006, 2005, 2004, 2001, 2000, 1999, 1996, 1995, 1992, 1991, 1990, 1986, 1985, 1981, 1980, 1976, 1975, 1972, 1971, 1970, 1969, 1967, 1966, 1965, 1964, 1963, 1962, 1961, 1960, 1958, 1957, 1956, 1955, 1954, 1952, 1951, 1950, 1949, 1948, 1947, 1946, 1945, 1944, 1942, 1940, 1939, 1938, 1937, 1936, 1935, 1934, 1933, 1932, 1931, 1930, 1929, 1928, 1927, 1926, 1925, 1924, 1923, 1921, 1920
16114 DENLEY ST	2020, 2017, 2010, 2006, 2005, 2004, 2003, 2001, 2000, 1999, 1996, 1995, 1992, 1991, 1990, 1986, 1985, 1981, 1980, 1976, 1975, 1972, 1971, 1970, 1969, 1967, 1966, 1965, 1964, 1963, 1962, 1961, 1960, 1958, 1957, 1956, 1955, 1954, 1952, 1951, 1950, 1949, 1948, 1947, 1946, 1945, 1944, 1942, 1940, 1939, 1938, 1937, 1936, 1935, 1934, 1933, 1932, 1931, 1930, 1929, 1928, 1927, 1926, 1925, 1924, 1923, 1921, 1920
16114 DENLEY ST	2017, 2014, 2010, 2006, 2005, 2004, 2003, 2001, 2000, 1999, 1996, 1995, 1992, 1991, 1990, 1986, 1985, 1981, 1980, 1976, 1975, 1972, 1971, 1970, 1969, 1967, 1966, 1965, 1964, 1963, 1962, 1961, 1960, 1958, 1957, 1956, 1955, 1954, 1952, 1951, 1950, 1949, 1948, 1947, 1946, 1945, 1944, 1942, 1940, 1939, 1938, 1937, 1936, 1935, 1934, 1933, 1932, 1931, 1930, 1929, 1928, 1927, 1926, 1925, 1924, 1923, 1921, 1920
16114 DENLEY ST	2020, 2017, 2014, 2010, 2006, 2005, 2004, 2003, 2001, 2000, 1999, 1996, 1992, 1991, 1990, 1986, 1985, 1981, 1980, 1976, 1975, 1972, 1971, 1970, 1969, 1967, 1966, 1965, 1964, 1963, 1962, 1961, 1960, 1958, 1957, 1956, 1955, 1954, 1952, 1951, 1950, 1949, 1948, 1947, 1946, 1945, 1944, 1942, 1940, 1939, 1938, 1937, 1936, 1935, 1934, 1933, 1932, 1931, 1930, 1929, 1928, 1927, 1926, 1925, 1924, 1923, 1921, 1920
16114 DENLEY ST	2020, 2017, 2014, 2010, 2006, 2005, 2004, 2003, 2001, 2000, 1999, 1996, 1995, 1992, 1991, 1990, 1986, 1985, 1981, 1980, 1976, 1975, 1972, 1970, 1969, 1967, 1966, 1965, 1964, 1963, 1962, 1961, 1960, 1958, 1957, 1956, 1955, 1954, 1952, 1951, 1950, 1949, 1948, 1947, 1946, 1945, 1944, 1942, 1940, 1939, 1938, 1937, 1936, 1935, 1934, 1933, 1932, 1931, 1930, 1929, 1928, 1927, 1926, 1925, 1924, 1923, 1921, 1920

FINDINGS

Address Researched	Address Not Identified in Research Source
16115 BINNEY ST	2020, 2017, 2014, 2010, 2006, 2005, 2004, 2003, 2001, 1999, 1996, 1995, 1992, 1991, 1990, 1986, 1985, 1981, 1980, 1976, 1975, 1972, 1971, 1970, 1969, 1967, 1966, 1965, 1964, 1963, 1962, 1961, 1960, 1958, 1957, 1956, 1955, 1954, 1952, 1951, 1950, 1949, 1948, 1947, 1946, 1945, 1944, 1942, 1940, 1939, 1938, 1937, 1936, 1935, 1934, 1933, 1932, 1931, 1930, 1929, 1928, 1927, 1926, 1925, 1924, 1923, 1921, 1920
16115 BINNEY ST	2020, 2017, 2014, 2010, 2006, 2005, 2004, 2003, 2001, 2000, 1999, 1996, 1992, 1991, 1990, 1986, 1985, 1981, 1980, 1976, 1975, 1972, 1971, 1970, 1969, 1967, 1966, 1965, 1964, 1963, 1962, 1961, 1960, 1958, 1957, 1956, 1955, 1954, 1952, 1951, 1950, 1949, 1948, 1947, 1946, 1945, 1944, 1942, 1940, 1939, 1938, 1937, 1936, 1935, 1934, 1933, 1932, 1931, 1930, 1929, 1928, 1927, 1926, 1925, 1924, 1923, 1921, 1920
16115 BINNEY ST	2017, 2014, 2010, 2006, 2005, 2004, 2003, 2001, 2000, 1999, 1996, 1995, 1992, 1991, 1990, 1986, 1985, 1981, 1980, 1976, 1975, 1972, 1971, 1970, 1969, 1967, 1966, 1965, 1964, 1963, 1962, 1961, 1960, 1958, 1957, 1956, 1955, 1954, 1952, 1951, 1950, 1949, 1948, 1947, 1946, 1945, 1944, 1942, 1940, 1939, 1938, 1937, 1936, 1935, 1934, 1933, 1932, 1931, 1930, 1929, 1928, 1927, 1926, 1925, 1924, 1923, 1921, 1920
16115 BINNEY ST	2020, 2017, 2010, 2006, 2005, 2004, 2003, 2001, 2000, 1999, 1996, 1995, 1992, 1991, 1990, 1986, 1985, 1981, 1980, 1976, 1975, 1972, 1971, 1970, 1969, 1967, 1966, 1965, 1964, 1963, 1962, 1961, 1960, 1958, 1957, 1956, 1955, 1954, 1952, 1951, 1950, 1949, 1948, 1947, 1946, 1945, 1944, 1942, 1940, 1939, 1938, 1937, 1936, 1935, 1934, 1933, 1932, 1931, 1930, 1929, 1928, 1927, 1926, 1925, 1924, 1923, 1921, 1920
16115 BINNEY ST	2020, 2017, 2014, 2006, 2005, 2004, 2003, 2001, 2000, 1999, 1996, 1995, 1992, 1991, 1990, 1986, 1985, 1981, 1980, 1976, 1975, 1972, 1971, 1970, 1969, 1967, 1966, 1965, 1964, 1963, 1962, 1961, 1960, 1958, 1957, 1956, 1955, 1954, 1952, 1951, 1950, 1949, 1948, 1947, 1946, 1945, 1944, 1942, 1940, 1939, 1938, 1937, 1936, 1935, 1934, 1933, 1932, 1931, 1930, 1929, 1928, 1927, 1926, 1925, 1924, 1923, 1921, 1920
16115 BINNEY ST	2020, 2017, 2014, 2010, 2006, 2004, 2003, 2001, 2000, 1999, 1996, 1995, 1992, 1991, 1990, 1986, 1985, 1981, 1980, 1976, 1975, 1972, 1971, 1970, 1969, 1967, 1966, 1965, 1964, 1963, 1962, 1961, 1960, 1958, 1957, 1956, 1955, 1954, 1952, 1951, 1950, 1949, 1948, 1947, 1946, 1945, 1944, 1942, 1940, 1939, 1938, 1937, 1936, 1935, 1934, 1933, 1932, 1931, 1930, 1929, 1928, 1927, 1926, 1925, 1924, 1923, 1921, 1920
16117 DENLEY ST	2020, 2017, 2014, 2006, 2005, 2004, 2003, 2001, 2000, 1999, 1996, 1995, 1992, 1991, 1990, 1986, 1985, 1981, 1980, 1976, 1975, 1972, 1971, 1970, 1969, 1967, 1966, 1965, 1964, 1963, 1962, 1961, 1960, 1958, 1957, 1956, 1955, 1954, 1952, 1951, 1950, 1949, 1948, 1947, 1946, 1945, 1944, 1942, 1940, 1939, 1938, 1937, 1936, 1935, 1934, 1933, 1932, 1931, 1930, 1929, 1928, 1927, 1926, 1925, 1924, 1923, 1921, 1920
16117 DENLEY ST	2020, 2017, 2014, 2010, 2006, 2005, 2004, 2001, 2000, 1999, 1996, 1995, 1992, 1991, 1990, 1986, 1985, 1981, 1980, 1976, 1975, 1972, 1971, 1970, 1969, 1967, 1966, 1965, 1964, 1963, 1962, 1961, 1960, 1958, 1957, 1956, 1955, 1954, 1952, 1951, 1950, 1949, 1948, 1947, 1946, 1945, 1944, 1942, 1940, 1939, 1938, 1937, 1936, 1935, 1934, 1933, 1932, 1931, 1930, 1929, 1928, 1927, 1926, 1925, 1924, 1923, 1921, 1920
16117 DENLEY ST	2020, 2017, 2014, 2010, 2006, 2004, 2003, 2001, 2000, 1999, 1996, 1995, 1992, 1991, 1990, 1986, 1985, 1981, 1980, 1976, 1975, 1972, 1971, 1970, 1969, 1967, 1966, 1965, 1964, 1963, 1962, 1961, 1960, 1958, 1957, 1956, 1955, 1954, 1952, 1951, 1950, 1949, 1948, 1947, 1946, 1945, 1944, 1942, 1940, 1939, 1938, 1937, 1936, 1935, 1934, 1933, 1932, 1931, 1930, 1929, 1928, 1927, 1926, 1925, 1924, 1923, 1921, 1920

FINDINGS

Address Researched	Address Not Identified in Research Source
16117 DENLEY ST	2020, 2017, 2010, 2006, 2005, 2004, 2003, 2001, 2000, 1999, 1996, 1995, 1992, 1991, 1990, 1986, 1985, 1981, 1980, 1976, 1975, 1972, 1971, 1970, 1969, 1967, 1966, 1965, 1964, 1963, 1962, 1961, 1960, 1958, 1957, 1956, 1955, 1954, 1952, 1951, 1950, 1949, 1948, 1947, 1946, 1945, 1944, 1942, 1940, 1939, 1938, 1937, 1936, 1935, 1934, 1933, 1932, 1931, 1930, 1929, 1928, 1927, 1926, 1925, 1924, 1923, 1921, 1920
16117 DENLEY ST	2017, 2014, 2010, 2006, 2005, 2004, 2003, 2001, 2000, 1999, 1996, 1995, 1992, 1991, 1990, 1986, 1985, 1981, 1980, 1976, 1975, 1972, 1971, 1970, 1969, 1967, 1966, 1965, 1964, 1963, 1962, 1961, 1960, 1958, 1957, 1956, 1955, 1954, 1952, 1951, 1950, 1949, 1948, 1947, 1946, 1945, 1944, 1942, 1940, 1939, 1938, 1937, 1936, 1935, 1934, 1933, 1932, 1931, 1930, 1929, 1928, 1927, 1926, 1925, 1924, 1923, 1921, 1920
16117 DENLEY ST	2020, 2017, 2014, 2010, 2006, 2005, 2004, 2003, 2001, 2000, 1999, 1996, 1992, 1991, 1990, 1986, 1985, 1981, 1980, 1976, 1975, 1972, 1971, 1970, 1969, 1967, 1966, 1965, 1964, 1963, 1962, 1961, 1960, 1958, 1957, 1956, 1955, 1954, 1952, 1951, 1950, 1949, 1948, 1947, 1946, 1945, 1944, 1942, 1940, 1939, 1938, 1937, 1936, 1935, 1934, 1933, 1932, 1931, 1930, 1929, 1928, 1927, 1926, 1925, 1924, 1923, 1921, 1920
16117 DENLEY ST	2020, 2017, 2014, 2010, 2006, 2005, 2004, 2003, 2001, 2000, 1999, 1996, 1995, 1992, 1991, 1990, 1986, 1985, 1981, 1980, 1976, 1975, 1972, 1970, 1969, 1967, 1966, 1965, 1964, 1963, 1962, 1961, 1960, 1958, 1957, 1956, 1955, 1954, 1952, 1951, 1950, 1949, 1948, 1947, 1946, 1945, 1944, 1942, 1940, 1939, 1938, 1937, 1936, 1935, 1934, 1933, 1932, 1931, 1930, 1929, 1928, 1927, 1926, 1925, 1924, 1923, 1921, 1920
16117 DENLEY ST	2020, 2017, 2014, 2010, 2006, 2005, 2004, 2003, 2001, 2000, 1999, 1996, 1995, 1992, 1991, 1990, 1986, 1985, 1981, 1980, 1976, 1975, 1972, 1971, 1970, 1969, 1967, 1966, 1965, 1964, 1963, 1962, 1961, 1958, 1957, 1956, 1955, 1954, 1952, 1951, 1950, 1949, 1948, 1947, 1946, 1945, 1944, 1942, 1940, 1939, 1938, 1937, 1936, 1935, 1934, 1933, 1932, 1931, 1930, 1929, 1928, 1927, 1926, 1925, 1924, 1923, 1921, 1920
16117 E DENLEY ST	2020, 2017, 2014, 2010, 2006, 2005, 2004, 2003, 2001, 2000, 1999, 1996, 1995, 1991, 1990, 1986, 1985, 1981, 1980, 1976, 1975, 1972, 1971, 1970, 1969, 1967, 1966, 1965, 1964, 1963, 1962, 1961, 1960, 1958, 1957, 1956, 1955, 1954, 1952, 1951, 1950, 1949, 1948, 1947, 1946, 1945, 1944, 1942, 1940, 1939, 1938, 1937, 1936, 1935, 1934, 1933, 1932, 1931, 1930, 1929, 1928, 1927, 1926, 1925, 1924, 1923, 1921, 1920
16118 BINNEY ST	2020, 2017, 2014, 2010, 2006, 2005, 2004, 2003, 2001, 2000, 1999, 1996, 1992, 1991, 1990, 1986, 1985, 1981, 1980, 1976, 1975, 1972, 1971, 1970, 1969, 1967, 1966, 1965, 1964, 1963, 1962, 1961, 1960, 1958, 1957, 1956, 1955, 1954, 1952, 1951, 1950, 1949, 1948, 1947, 1946, 1945, 1944, 1942, 1940, 1939, 1938, 1937, 1936, 1935, 1934, 1933, 1932, 1931, 1930, 1929, 1928, 1927, 1926, 1925, 1924, 1923, 1921, 1920
16118 BINNEY ST	2020, 2017, 2014, 2010, 2006, 2005, 2004, 2003, 2001, 1999, 1996, 1995, 1992, 1991, 1990, 1986, 1985, 1981, 1980, 1976, 1975, 1972, 1971, 1970, 1969, 1967, 1966, 1965, 1964, 1963, 1962, 1961, 1960, 1958, 1957, 1956, 1955, 1954, 1952, 1951, 1950, 1949, 1948, 1947, 1946, 1945, 1944, 1942, 1940, 1939, 1938, 1937, 1936, 1935, 1934, 1933, 1932, 1931, 1930, 1929, 1928, 1927, 1926, 1925, 1924, 1923, 1921, 1920
16118 BINNEY ST	2020, 2017, 2014, 2010, 2006, 2005, 2004, 2003, 2001, 2000, 1999, 1996, 1995, 1992, 1991, 1990, 1986, 1985, 1981, 1980, 1976, 1975, 1972, 1971, 1970, 1969, 1967, 1966, 1965, 1964, 1963, 1962, 1961, 1958, 1957, 1956, 1955, 1954, 1952, 1951, 1950, 1949, 1948, 1947, 1946, 1945, 1944, 1942, 1940, 1939, 1938, 1937, 1936, 1935, 1934, 1933, 1932, 1931, 1930, 1929, 1928, 1927, 1926, 1925, 1924, 1923, 1921, 1920

FINDINGS

Address Researched	Address Not Identified in Research Source
16118 BINNEY ST	2020, 2017, 2014, 2010, 2006, 2005, 2004, 2003, 2001, 2000, 1999, 1996, 1995, 1992, 1991, 1990, 1986, 1985, 1981, 1980, 1976, 1975, 1972, 1971, 1970, 1969, 1967, 1965, 1964, 1963, 1962, 1961, 1960, 1958, 1957, 1956, 1955, 1954, 1952, 1951, 1950, 1949, 1948, 1947, 1946, 1945, 1944, 1942, 1940, 1939, 1938, 1937, 1936, 1935, 1934, 1933, 1932, 1931, 1930, 1929, 1928, 1927, 1926, 1925, 1924, 1923, 1921, 1920
16118 BINNEY ST	2017, 2014, 2010, 2006, 2005, 2004, 2003, 2001, 2000, 1999, 1996, 1995, 1992, 1991, 1990, 1986, 1985, 1981, 1980, 1976, 1975, 1972, 1971, 1970, 1969, 1967, 1966, 1965, 1964, 1963, 1962, 1961, 1960, 1958, 1957, 1956, 1955, 1954, 1952, 1951, 1950, 1949, 1948, 1947, 1946, 1945, 1944, 1942, 1940, 1939, 1938, 1937, 1936, 1935, 1934, 1933, 1932, 1931, 1930, 1929, 1928, 1927, 1926, 1925, 1924, 1923, 1921, 1920
16118 BINNEY ST	2020, 2017, 2010, 2006, 2005, 2004, 2003, 2001, 2000, 1999, 1996, 1995, 1992, 1991, 1990, 1986, 1985, 1981, 1980, 1976, 1975, 1972, 1971, 1970, 1969, 1967, 1966, 1965, 1964, 1963, 1962, 1961, 1960, 1958, 1957, 1956, 1955, 1954, 1952, 1951, 1950, 1949, 1948, 1947, 1946, 1945, 1944, 1942, 1940, 1939, 1938, 1937, 1936, 1935, 1934, 1933, 1932, 1931, 1930, 1929, 1928, 1927, 1926, 1925, 1924, 1923, 1921, 1920
16118 E SHADYBEND DR	2020, 2017, 2014, 2010, 2006, 2005, 2004, 2003, 2001, 2000, 1999, 1996, 1995, 1991, 1990, 1986, 1985, 1981, 1980, 1976, 1975, 1972, 1971, 1970, 1969, 1967, 1966, 1965, 1964, 1963, 1962, 1961, 1960, 1958, 1957, 1956, 1955, 1954, 1952, 1951, 1950, 1949, 1948, 1947, 1946, 1945, 1944, 1942, 1940, 1939, 1938, 1937, 1936, 1935, 1934, 1933, 1932, 1931, 1930, 1929, 1928, 1927, 1926, 1925, 1924, 1923, 1921, 1920
16118 SHADYBEND DR	2020, 2017, 2014, 2010, 2006, 2005, 2004, 2003, 2001, 2000, 1999, 1996, 1995, 1992, 1991, 1990, 1986, 1985, 1981, 1980, 1976, 1975, 1972, 1970, 1969, 1967, 1966, 1965, 1964, 1963, 1962, 1961, 1960, 1958, 1957, 1956, 1955, 1954, 1952, 1951, 1950, 1949, 1948, 1947, 1946, 1945, 1944, 1942, 1940, 1939, 1938, 1937, 1936, 1935, 1934, 1933, 1932, 1931, 1930, 1929, 1928, 1927, 1926, 1925, 1924, 1923, 1921, 1920
16118 SHADYBEND DR	2020, 2017, 2014, 2010, 2006, 2005, 2004, 2003, 2001, 2000, 1999, 1996, 1995, 1992, 1991, 1990, 1986, 1985, 1981, 1980, 1976, 1975, 1972, 1971, 1970, 1969, 1967, 1965, 1964, 1963, 1962, 1961, 1960, 1958, 1957, 1956, 1955, 1954, 1952, 1951, 1950, 1949, 1948, 1947, 1946, 1945, 1944, 1942, 1940, 1939, 1938, 1937, 1936, 1935, 1934, 1933, 1932, 1931, 1930, 1929, 1928, 1927, 1926, 1925, 1924, 1923, 1921, 1920
16118 SHADYBEND DR	2020, 2017, 2014, 2010, 2006, 2005, 2004, 2001, 2000, 1999, 1996, 1995, 1992, 1991, 1990, 1986, 1985, 1981, 1980, 1976, 1975, 1972, 1971, 1970, 1969, 1967, 1966, 1965, 1964, 1963, 1962, 1961, 1960, 1958, 1957, 1956, 1955, 1954, 1952, 1951, 1950, 1949, 1948, 1947, 1946, 1945, 1944, 1942, 1940, 1939, 1938, 1937, 1936, 1935, 1934, 1933, 1932, 1931, 1930, 1929, 1928, 1927, 1926, 1925, 1924, 1923, 1921, 1920
16118 SHADYBEND DR	2020, 2017, 2014, 2010, 2006, 2005, 2004, 2003, 2001, 2000, 1999, 1996, 1992, 1991, 1990, 1986, 1985, 1981, 1980, 1976, 1975, 1972, 1971, 1970, 1969, 1967, 1966, 1965, 1964, 1963, 1962, 1961, 1960, 1958, 1957, 1956, 1955, 1954, 1952, 1951, 1950, 1949, 1948, 1947, 1946, 1945, 1944, 1942, 1940, 1939, 1938, 1937, 1936, 1935, 1934, 1933, 1932, 1931, 1930, 1929, 1928, 1927, 1926, 1925, 1924, 1923, 1921, 1920
16118 SHADYBEND DR	2020, 2017, 2014, 2010, 2006, 2005, 2004, 2003, 2001, 1999, 1996, 1995, 1992, 1991, 1990, 1986, 1985, 1981, 1980, 1976, 1975, 1972, 1971, 1970, 1969, 1967, 1966, 1965, 1964, 1963, 1962, 1961, 1960, 1958, 1957, 1956, 1955, 1954, 1952, 1951, 1950, 1949, 1948, 1947, 1946, 1945, 1944, 1942, 1940, 1939, 1938, 1937, 1936, 1935, 1934, 1933, 1932, 1931, 1930, 1929, 1928, 1927, 1926, 1925, 1924, 1923, 1921, 1920

FINDINGS

Address Researched	Address Not Identified in Research Source
16118 SHADYBEND DR	2020, 2017, 2014, 2010, 2006, 2004, 2003, 2001, 2000, 1999, 1996, 1995, 1992, 1991, 1990, 1986, 1985, 1981, 1980, 1976, 1975, 1972, 1971, 1970, 1969, 1967, 1966, 1965, 1964, 1963, 1962, 1961, 1960, 1958, 1957, 1956, 1955, 1954, 1952, 1951, 1950, 1949, 1948, 1947, 1946, 1945, 1944, 1942, 1940, 1939, 1938, 1937, 1936, 1935, 1934, 1933, 1932, 1931, 1930, 1929, 1928, 1927, 1926, 1925, 1924, 1923, 1921, 1920
16118 SHADYBEND DR	2020, 2017, 2010, 2006, 2005, 2004, 2003, 2001, 2000, 1999, 1996, 1995, 1992, 1991, 1990, 1986, 1985, 1981, 1980, 1976, 1975, 1972, 1971, 1970, 1969, 1967, 1966, 1965, 1964, 1963, 1962, 1961, 1960, 1958, 1957, 1956, 1955, 1954, 1952, 1951, 1950, 1949, 1948, 1947, 1946, 1945, 1944, 1942, 1940, 1939, 1938, 1937, 1936, 1935, 1934, 1933, 1932, 1931, 1930, 1929, 1928, 1927, 1926, 1925, 1924, 1923, 1921, 1920
16118 SHADYBEND DR	2020, 2017, 2014, 2006, 2005, 2004, 2003, 2001, 2000, 1999, 1996, 1995, 1992, 1991, 1990, 1986, 1985, 1981, 1980, 1976, 1975, 1972, 1971, 1970, 1969, 1967, 1966, 1965, 1964, 1963, 1962, 1961, 1960, 1958, 1957, 1956, 1955, 1954, 1952, 1951, 1950, 1949, 1948, 1947, 1946, 1945, 1944, 1942, 1940, 1939, 1938, 1937, 1936, 1935, 1934, 1933, 1932, 1931, 1930, 1929, 1928, 1927, 1926, 1925, 1924, 1923, 1921, 1920
16119 E GALE AVE	2020, 2017, 2014, 2010, 2006, 2005, 2004, 2003, 2001, 2000, 1999, 1996, 1995, 1991, 1990, 1986, 1985, 1981, 1980, 1976, 1975, 1972, 1971, 1970, 1969, 1967, 1966, 1965, 1964, 1963, 1962, 1961, 1960, 1958, 1957, 1956, 1955, 1954, 1952, 1951, 1950, 1949, 1948, 1947, 1946, 1945, 1944, 1942, 1940, 1939, 1938, 1937, 1936, 1935, 1934, 1933, 1932, 1931, 1930, 1929, 1928, 1927, 1926, 1925, 1924, 1923, 1921, 1920
16119 GALE AVE	2020, 2017, 2014, 2010, 2006, 2005, 2004, 2003, 2001, 2000, 1999, 1996, 1992, 1991, 1990, 1986, 1985, 1981, 1980, 1976, 1975, 1972, 1971, 1970, 1969, 1967, 1966, 1965, 1964, 1963, 1962, 1961, 1960, 1958, 1957, 1956, 1955, 1954, 1952, 1951, 1950, 1949, 1948, 1947, 1946, 1945, 1944, 1942, 1940, 1939, 1938, 1937, 1936, 1935, 1934, 1933, 1932, 1931, 1930, 1929, 1928, 1927, 1926, 1925, 1924, 1923, 1921, 1920
16119 GALE AVE	2020, 2017, 2014, 2010, 2006, 2005, 2004, 2001, 2000, 1999, 1996, 1995, 1992, 1991, 1990, 1986, 1985, 1981, 1980, 1976, 1975, 1972, 1971, 1970, 1969, 1967, 1966, 1965, 1964, 1963, 1962, 1961, 1960, 1958, 1957, 1956, 1955, 1954, 1952, 1951, 1950, 1949, 1948, 1947, 1946, 1945, 1944, 1942, 1940, 1939, 1938, 1937, 1936, 1935, 1934, 1933, 1932, 1931, 1930, 1929, 1928, 1927, 1926, 1925, 1924, 1923, 1921, 1920
16119 GALE AVE	2020, 2017, 2014, 2010, 2006, 2004, 2003, 2001, 2000, 1999, 1996, 1995, 1992, 1991, 1990, 1986, 1985, 1981, 1980, 1976, 1975, 1972, 1971, 1970, 1969, 1967, 1966, 1965, 1964, 1963, 1962, 1961, 1960, 1958, 1957, 1956, 1955, 1954, 1952, 1951, 1950, 1949, 1948, 1947, 1946, 1945, 1944, 1942, 1940, 1939, 1938, 1937, 1936, 1935, 1934, 1933, 1932, 1931, 1930, 1929, 1928, 1927, 1926, 1925, 1924, 1923, 1921, 1920
16120 DENLEY ST	2020, 2017, 2014, 2010, 2006, 2005, 2004, 2001, 2000, 1999, 1996, 1995, 1992, 1991, 1990, 1986, 1985, 1981, 1980, 1976, 1975, 1972, 1971, 1970, 1969, 1967, 1966, 1965, 1964, 1963, 1962, 1961, 1960, 1958, 1957, 1956, 1955, 1954, 1952, 1951, 1950, 1949, 1948, 1947, 1946, 1945, 1944, 1942, 1940, 1939, 1938, 1937, 1936, 1935, 1934, 1933, 1932, 1931, 1930, 1929, 1928, 1927, 1926, 1925, 1924, 1923, 1921, 1920
16120 DENLEY ST	2020, 2017, 2014, 2006, 2005, 2004, 2003, 2001, 2000, 1999, 1996, 1995, 1992, 1991, 1990, 1986, 1985, 1981, 1980, 1976, 1975, 1972, 1971, 1970, 1969, 1967, 1966, 1965, 1964, 1963, 1962, 1961, 1960, 1958, 1957, 1956, 1955, 1954, 1952, 1951, 1950, 1949, 1948, 1947, 1946, 1945, 1944, 1942, 1940, 1939, 1938, 1937, 1936, 1935, 1934, 1933, 1932, 1931, 1930, 1929, 1928, 1927, 1926, 1925, 1924, 1923, 1921, 1920

FINDINGS

Address Researched	Address Not Identified in Research Source
16120 DENLEY ST	2020, 2017, 2010, 2006, 2005, 2004, 2003, 2001, 2000, 1999, 1996, 1995, 1992, 1991, 1990, 1986, 1985, 1981, 1980, 1976, 1975, 1972, 1971, 1970, 1969, 1967, 1966, 1965, 1964, 1963, 1962, 1961, 1960, 1958, 1957, 1956, 1955, 1954, 1952, 1951, 1950, 1949, 1948, 1947, 1946, 1945, 1944, 1942, 1940, 1939, 1938, 1937, 1936, 1935, 1934, 1933, 1932, 1931, 1930, 1929, 1928, 1927, 1926, 1925, 1924, 1923, 1921, 1920
16120 DENLEY ST	2017, 2014, 2010, 2006, 2005, 2004, 2003, 2001, 2000, 1999, 1996, 1995, 1992, 1991, 1990, 1986, 1985, 1981, 1980, 1976, 1975, 1972, 1971, 1970, 1969, 1967, 1966, 1965, 1964, 1963, 1962, 1961, 1960, 1958, 1957, 1956, 1955, 1954, 1952, 1951, 1950, 1949, 1948, 1947, 1946, 1945, 1944, 1942, 1940, 1939, 1938, 1937, 1936, 1935, 1934, 1933, 1932, 1931, 1930, 1929, 1928, 1927, 1926, 1925, 1924, 1923, 1921, 1920
16120 DENLEY ST	2020, 2017, 2014, 2010, 2006, 2005, 2004, 2003, 2001, 2000, 1999, 1996, 1995, 1992, 1991, 1990, 1986, 1985, 1981, 1980, 1976, 1975, 1972, 1970, 1969, 1967, 1966, 1965, 1964, 1963, 1962, 1961, 1960, 1958, 1957, 1956, 1955, 1954, 1952, 1951, 1950, 1949, 1948, 1947, 1946, 1945, 1944, 1942, 1940, 1939, 1938, 1937, 1936, 1935, 1934, 1933, 1932, 1931, 1930, 1929, 1928, 1927, 1926, 1925, 1924, 1923, 1921, 1920
16120 DENLEY ST	2020, 2017, 2014, 2010, 2006, 2005, 2004, 2003, 2001, 2000, 1999, 1996, 1995, 1992, 1991, 1990, 1986, 1985, 1981, 1980, 1976, 1975, 1972, 1971, 1970, 1969, 1967, 1965, 1964, 1963, 1962, 1961, 1960, 1958, 1957, 1956, 1955, 1954, 1952, 1951, 1950, 1949, 1948, 1947, 1946, 1945, 1944, 1942, 1940, 1939, 1938, 1937, 1936, 1935, 1934, 1933, 1932, 1931, 1930, 1929, 1928, 1927, 1926, 1925, 1924, 1923, 1921, 1920
16120 DENLEY ST	2020, 2017, 2014, 2010, 2006, 2005, 2004, 2003, 2001, 2000, 1999, 1996, 1992, 1991, 1990, 1986, 1985, 1981, 1980, 1976, 1975, 1972, 1971, 1970, 1969, 1967, 1966, 1965, 1964, 1963, 1962, 1961, 1960, 1958, 1957, 1956, 1955, 1954, 1952, 1951, 1950, 1949, 1948, 1947, 1946, 1945, 1944, 1942, 1940, 1939, 1938, 1937, 1936, 1935, 1934, 1933, 1932, 1931, 1930, 1929, 1928, 1927, 1926, 1925, 1924, 1923, 1921, 1920
16120 E DENLEY ST	2020, 2017, 2014, 2010, 2006, 2005, 2004, 2003, 2001, 2000, 1999, 1996, 1995, 1991, 1990, 1986, 1985, 1981, 1980, 1976, 1975, 1972, 1971, 1970, 1969, 1967, 1966, 1965, 1964, 1963, 1962, 1961, 1960, 1958, 1957, 1956, 1955, 1954, 1952, 1951, 1950, 1949, 1948, 1947, 1946, 1945, 1944, 1942, 1940, 1939, 1938, 1937, 1936, 1935, 1934, 1933, 1932, 1931, 1930, 1929, 1928, 1927, 1926, 1925, 1924, 1923, 1921, 1920
16121 BINNEY ST	2020, 2017, 2014, 2010, 2006, 2005, 2004, 2003, 2001, 1999, 1996, 1995, 1992, 1991, 1990, 1986, 1985, 1981, 1980, 1976, 1975, 1972, 1971, 1970, 1969, 1967, 1966, 1965, 1964, 1963, 1962, 1961, 1960, 1958, 1957, 1956, 1955, 1954, 1952, 1951, 1950, 1949, 1948, 1947, 1946, 1945, 1944, 1942, 1940, 1939, 1938, 1937, 1936, 1935, 1934, 1933, 1932, 1931, 1930, 1929, 1928, 1927, 1926, 1925, 1924, 1923, 1921, 1920
16121 BINNEY ST	2020, 2017, 2014, 2010, 2006, 2005, 2004, 2003, 2001, 2000, 1999, 1996, 1992, 1991, 1990, 1986, 1985, 1981, 1980, 1976, 1975, 1972, 1971, 1970, 1969, 1967, 1966, 1965, 1964, 1963, 1962, 1961, 1960, 1958, 1957, 1956, 1955, 1954, 1952, 1951, 1950, 1949, 1948, 1947, 1946, 1945, 1944, 1942, 1940, 1939, 1938, 1937, 1936, 1935, 1934, 1933, 1932, 1931, 1930, 1929, 1928, 1927, 1926, 1925, 1924, 1923, 1921, 1920
16121 BINNEY ST	2017, 2014, 2010, 2006, 2005, 2004, 2003, 2001, 2000, 1999, 1996, 1995, 1992, 1991, 1990, 1986, 1985, 1981, 1980, 1976, 1975, 1972, 1971, 1970, 1969, 1967, 1966, 1965, 1964, 1963, 1962, 1961, 1960, 1958, 1957, 1956, 1955, 1954, 1952, 1951, 1950, 1949, 1948, 1947, 1946, 1945, 1944, 1942, 1940, 1939, 1938, 1937, 1936, 1935, 1934, 1933, 1932, 1931, 1930, 1929, 1928, 1927, 1926, 1925, 1924, 1923, 1921, 1920

FINDINGS

Address Researched	Address Not Identified in Research Source
16121 BINNEY ST	2020, 2017, 2010, 2006, 2005, 2004, 2003, 2001, 2000, 1999, 1996, 1995, 1992, 1991, 1990, 1986, 1985, 1981, 1980, 1976, 1975, 1972, 1971, 1970, 1969, 1967, 1966, 1965, 1964, 1963, 1962, 1961, 1960, 1958, 1957, 1956, 1955, 1954, 1952, 1951, 1950, 1949, 1948, 1947, 1946, 1945, 1944, 1942, 1940, 1939, 1938, 1937, 1936, 1935, 1934, 1933, 1932, 1931, 1930, 1929, 1928, 1927, 1926, 1925, 1924, 1923, 1921, 1920
16121 BINNEY ST	2020, 2017, 2014, 2006, 2005, 2004, 2003, 2001, 2000, 1999, 1996, 1995, 1992, 1991, 1990, 1986, 1985, 1981, 1980, 1976, 1975, 1972, 1971, 1970, 1969, 1967, 1966, 1965, 1964, 1963, 1962, 1961, 1960, 1958, 1957, 1956, 1955, 1954, 1952, 1951, 1950, 1949, 1948, 1947, 1946, 1945, 1944, 1942, 1940, 1939, 1938, 1937, 1936, 1935, 1934, 1933, 1932, 1931, 1930, 1929, 1928, 1927, 1926, 1925, 1924, 1923, 1921, 1920
16121 BINNEY ST	2020, 2017, 2014, 2010, 2006, 2004, 2003, 2001, 2000, 1999, 1996, 1995, 1992, 1991, 1990, 1986, 1985, 1981, 1980, 1976, 1975, 1972, 1971, 1970, 1969, 1967, 1966, 1965, 1964, 1963, 1962, 1961, 1960, 1958, 1957, 1956, 1955, 1954, 1952, 1951, 1950, 1949, 1948, 1947, 1946, 1945, 1944, 1942, 1940, 1939, 1938, 1937, 1936, 1935, 1934, 1933, 1932, 1931, 1930, 1929, 1928, 1927, 1926, 1925, 1924, 1923, 1921, 1920
16121 E BINNEY ST	2020, 2017, 2014, 2010, 2006, 2005, 2004, 2003, 2001, 2000, 1999, 1996, 1995, 1991, 1990, 1986, 1985, 1981, 1980, 1976, 1975, 1972, 1971, 1970, 1969, 1967, 1966, 1965, 1964, 1963, 1962, 1961, 1960, 1958, 1957, 1956, 1955, 1954, 1952, 1951, 1950, 1949, 1948, 1947, 1946, 1945, 1944, 1942, 1940, 1939, 1938, 1937, 1936, 1935, 1934, 1933, 1932, 1931, 1930, 1929, 1928, 1927, 1926, 1925, 1924, 1923, 1921, 1920
16123 DENLEY ST	2020, 2017, 2014, 2010, 2006, 2005, 2004, 2003, 2001, 2000, 1999, 1996, 1992, 1991, 1990, 1986, 1985, 1981, 1980, 1976, 1975, 1972, 1971, 1970, 1969, 1967, 1966, 1965, 1964, 1963, 1962, 1961, 1960, 1958, 1957, 1956, 1955, 1954, 1952, 1951, 1950, 1949, 1948, 1947, 1946, 1945, 1944, 1942, 1940, 1939, 1938, 1937, 1936, 1935, 1934, 1933, 1932, 1931, 1930, 1929, 1928, 1927, 1926, 1925, 1924, 1923, 1921, 1920
16308 FOLGER ST	2020, 2017, 2010, 2006, 2005, 2004, 2003, 2001, 2000, 1999, 1996, 1995, 1992, 1991, 1990, 1986, 1985, 1981, 1980, 1976, 1975, 1972, 1971, 1970, 1969, 1967, 1966, 1965, 1964, 1963, 1962, 1961, 1960, 1958, 1957, 1956, 1955, 1954, 1952, 1951, 1950, 1949, 1948, 1947, 1946, 1945, 1944, 1942, 1940, 1939, 1938, 1937, 1936, 1935, 1934, 1933, 1932, 1931, 1930, 1929, 1928, 1927, 1926, 1925, 1924, 1923, 1921, 1920
16308 FOLGER ST	2020, 2017, 2014, 2010, 2006, 2004, 2003, 2001, 2000, 1999, 1996, 1995, 1992, 1991, 1990, 1986, 1985, 1981, 1980, 1976, 1975, 1972, 1971, 1970, 1969, 1967, 1966, 1965, 1964, 1963, 1962, 1961, 1960, 1958, 1957, 1956, 1955, 1954, 1952, 1951, 1950, 1949, 1948, 1947, 1946, 1945, 1944, 1942, 1940, 1939, 1938, 1937, 1936, 1935, 1934, 1933, 1932, 1931, 1930, 1929, 1928, 1927, 1926, 1925, 1924, 1923, 1921, 1920
16308 FOLGER ST	2020, 2017, 2014, 2006, 2005, 2004, 2003, 2001, 2000, 1999, 1996, 1995, 1992, 1991, 1990, 1986, 1985, 1981, 1980, 1976, 1975, 1972, 1971, 1970, 1969, 1967, 1966, 1965, 1964, 1963, 1962, 1961, 1960, 1958, 1957, 1956, 1955, 1954, 1952, 1951, 1950, 1949, 1948, 1947, 1946, 1945, 1944, 1942, 1940, 1939, 1938, 1937, 1936, 1935, 1934, 1933, 1932, 1931, 1930, 1929, 1928, 1927, 1926, 1925, 1924, 1923, 1921, 1920
16308 ROCHLEN ST	2020, 2017, 2014, 2006, 2005, 2004, 2003, 2001, 2000, 1999, 1996, 1995, 1992, 1991, 1990, 1986, 1985, 1981, 1980, 1976, 1975, 1972, 1971, 1970, 1969, 1967, 1966, 1965, 1964, 1963, 1962, 1961, 1960, 1958, 1957, 1956, 1955, 1954, 1952, 1951, 1950, 1949, 1948, 1947, 1946, 1945, 1944, 1942, 1940, 1939, 1938, 1937, 1936, 1935, 1934, 1933, 1932, 1931, 1930, 1929, 1928, 1927, 1926, 1925, 1924, 1923, 1921, 1920

FINDINGS

Address Researched	Address Not Identified in Research Source
16308 ROCHLEN ST	2020, 2017, 2014, 2010, 2006, 2004, 2003, 2001, 2000, 1999, 1996, 1995, 1992, 1991, 1990, 1986, 1985, 1981, 1980, 1976, 1975, 1972, 1971, 1970, 1969, 1967, 1966, 1965, 1964, 1963, 1962, 1961, 1960, 1958, 1957, 1956, 1955, 1954, 1952, 1951, 1950, 1949, 1948, 1947, 1946, 1945, 1944, 1942, 1940, 1939, 1938, 1937, 1936, 1935, 1934, 1933, 1932, 1931, 1930, 1929, 1928, 1927, 1926, 1925, 1924, 1923, 1921, 1920
16308 ROCHLEN ST	2020, 2017, 2010, 2006, 2005, 2004, 2003, 2001, 2000, 1999, 1996, 1995, 1992, 1991, 1990, 1986, 1985, 1981, 1980, 1976, 1975, 1972, 1971, 1970, 1969, 1967, 1966, 1965, 1964, 1963, 1962, 1961, 1960, 1958, 1957, 1956, 1955, 1954, 1952, 1951, 1950, 1949, 1948, 1947, 1946, 1945, 1944, 1942, 1940, 1939, 1938, 1937, 1936, 1935, 1934, 1933, 1932, 1931, 1930, 1929, 1928, 1927, 1926, 1925, 1924, 1923, 1921, 1920
16308 ROCHLEN ST	2017, 2014, 2010, 2006, 2005, 2004, 2003, 2001, 2000, 1999, 1996, 1995, 1992, 1991, 1990, 1986, 1985, 1981, 1980, 1976, 1975, 1972, 1971, 1970, 1969, 1967, 1966, 1965, 1964, 1963, 1962, 1961, 1960, 1958, 1957, 1956, 1955, 1954, 1952, 1951, 1950, 1949, 1948, 1947, 1946, 1945, 1944, 1942, 1940, 1939, 1938, 1937, 1936, 1935, 1934, 1933, 1932, 1931, 1930, 1929, 1928, 1927, 1926, 1925, 1924, 1923, 1921, 1920
16308 ROCHLEN ST	2020, 2017, 2014, 2010, 2006, 2005, 2004, 2003, 2001, 2000, 1999, 1996, 1992, 1991, 1990, 1986, 1985, 1981, 1980, 1976, 1975, 1972, 1971, 1970, 1969, 1967, 1966, 1965, 1964, 1963, 1962, 1961, 1960, 1958, 1957, 1956, 1955, 1954, 1952, 1951, 1950, 1949, 1948, 1947, 1946, 1945, 1944, 1942, 1940, 1939, 1938, 1937, 1936, 1935, 1934, 1933, 1932, 1931, 1930, 1929, 1928, 1927, 1926, 1925, 1924, 1923, 1921, 1920
16308 ROCHLEN ST	2020, 2017, 2014, 2010, 2006, 2005, 2004, 2001, 2000, 1999, 1996, 1995, 1992, 1991, 1990, 1986, 1985, 1981, 1980, 1976, 1975, 1972, 1971, 1970, 1969, 1967, 1966, 1965, 1964, 1963, 1962, 1961, 1960, 1958, 1957, 1956, 1955, 1954, 1952, 1951, 1950, 1949, 1948, 1947, 1946, 1945, 1944, 1942, 1940, 1939, 1938, 1937, 1936, 1935, 1934, 1933, 1932, 1931, 1930, 1929, 1928, 1927, 1926, 1925, 1924, 1923, 1921, 1920
16308 ROCHLEN ST	2020, 2017, 2014, 2010, 2006, 2005, 2004, 2003, 2001, 1999, 1996, 1995, 1992, 1991, 1990, 1986, 1985, 1981, 1980, 1976, 1975, 1972, 1971, 1970, 1969, 1967, 1966, 1965, 1964, 1963, 1962, 1961, 1960, 1958, 1957, 1956, 1955, 1954, 1952, 1951, 1950, 1949, 1948, 1947, 1946, 1945, 1944, 1942, 1940, 1939, 1938, 1937, 1936, 1935, 1934, 1933, 1932, 1931, 1930, 1929, 1928, 1927, 1926, 1925, 1924, 1923, 1921, 1920
16308 ROCHLEN ST	2020, 2017, 2014, 2010, 2006, 2005, 2004, 2003, 2001, 2000, 1999, 1996, 1995, 1992, 1991, 1990, 1986, 1985, 1981, 1980, 1976, 1975, 1972, 1971, 1970, 1969, 1967, 1966, 1965, 1964, 1963, 1962, 1961, 1960, 1958, 1957, 1956, 1955, 1954, 1952, 1951, 1950, 1949, 1948, 1947, 1946, 1945, 1944, 1942, 1940, 1939, 1938, 1937, 1936, 1935, 1934, 1933, 1932, 1931, 1930, 1929, 1928, 1927, 1926, 1925, 1924, 1923, 1921, 1920
16308 SHADYBEND DR	2020, 2017, 2014, 2010, 2006, 2005, 2004, 2003, 2001, 2000, 1999, 1996, 1995, 1992, 1991, 1990, 1986, 1985, 1981, 1980, 1976, 1975, 1972, 1970, 1969, 1967, 1966, 1965, 1964, 1963, 1962, 1961, 1960, 1958, 1957, 1956, 1955, 1954, 1952, 1951, 1950, 1949, 1948, 1947, 1946, 1945, 1944, 1942, 1940, 1939, 1938, 1937, 1936, 1935, 1934, 1933, 1932, 1931, 1930, 1929, 1928, 1927, 1926, 1925, 1924, 1923, 1921, 1920
16308 SHADYBEND DR	2020, 2017, 2014, 2010, 2006, 2005, 2004, 2001, 2000, 1999, 1996, 1995, 1992, 1991, 1990, 1986, 1985, 1981, 1980, 1976, 1975, 1972, 1971, 1970, 1969, 1967, 1966, 1965, 1964, 1963, 1962, 1961, 1960, 1958, 1957, 1956, 1955, 1954, 1952, 1951, 1950, 1949, 1948, 1947, 1946, 1945, 1944, 1942, 1940, 1939, 1938, 1937, 1936, 1935, 1934, 1933, 1932, 1931, 1930, 1929, 1928, 1927, 1926, 1925, 1924, 1923, 1921, 1920

FINDINGS

Address Researched	Address Not Identified in Research Source
16308 SHADYBEND DR	2020, 2017, 2014, 2010, 2006, 2005, 2004, 2003, 2001, 1999, 1996, 1995, 1992, 1991, 1990, 1986, 1985, 1981, 1980, 1976, 1975, 1972, 1971, 1970, 1969, 1967, 1966, 1965, 1964, 1963, 1962, 1961, 1960, 1958, 1957, 1956, 1955, 1954, 1952, 1951, 1950, 1949, 1948, 1947, 1946, 1945, 1944, 1942, 1940, 1939, 1938, 1937, 1936, 1935, 1934, 1933, 1932, 1931, 1930, 1929, 1928, 1927, 1926, 1925, 1924, 1923, 1921, 1920
16308 SHADYBEND DR	2017, 2014, 2010, 2006, 2005, 2004, 2003, 2001, 2000, 1999, 1996, 1995, 1992, 1991, 1990, 1986, 1985, 1981, 1980, 1976, 1975, 1972, 1971, 1970, 1969, 1967, 1966, 1965, 1964, 1963, 1962, 1961, 1960, 1958, 1957, 1956, 1955, 1954, 1952, 1951, 1950, 1949, 1948, 1947, 1946, 1945, 1944, 1942, 1940, 1939, 1938, 1937, 1936, 1935, 1934, 1933, 1932, 1931, 1930, 1929, 1928, 1927, 1926, 1925, 1924, 1923, 1921, 1920
16308 SHADYBEND DR	2020, 2017, 2014, 2010, 2006, 2004, 2003, 2001, 2000, 1999, 1996, 1995, 1992, 1991, 1990, 1986, 1985, 1981, 1980, 1976, 1975, 1972, 1971, 1970, 1969, 1967, 1966, 1965, 1964, 1963, 1962, 1961, 1960, 1958, 1957, 1956, 1955, 1954, 1952, 1951, 1950, 1949, 1948, 1947, 1946, 1945, 1944, 1942, 1940, 1939, 1938, 1937, 1936, 1935, 1934, 1933, 1932, 1931, 1930, 1929, 1928, 1927, 1926, 1925, 1924, 1923, 1921, 1920
16308 SHADYBEND DR	2020, 2017, 2014, 2006, 2005, 2004, 2003, 2001, 2000, 1999, 1996, 1995, 1992, 1991, 1990, 1986, 1985, 1981, 1980, 1976, 1975, 1972, 1971, 1970, 1969, 1967, 1966, 1965, 1964, 1963, 1962, 1961, 1960, 1958, 1957, 1956, 1955, 1954, 1952, 1951, 1950, 1949, 1948, 1947, 1946, 1945, 1944, 1942, 1940, 1939, 1938, 1937, 1936, 1935, 1934, 1933, 1932, 1931, 1930, 1929, 1928, 1927, 1926, 1925, 1924, 1923, 1921, 1920
16308 SHADYBEND DR	2020, 2017, 2010, 2006, 2005, 2004, 2003, 2001, 2000, 1999, 1996, 1995, 1992, 1991, 1990, 1986, 1985, 1981, 1980, 1976, 1975, 1972, 1971, 1970, 1969, 1967, 1966, 1965, 1964, 1963, 1962, 1961, 1960, 1958, 1957, 1956, 1955, 1954, 1952, 1951, 1950, 1949, 1948, 1947, 1946, 1945, 1944, 1942, 1940, 1939, 1938, 1937, 1936, 1935, 1934, 1933, 1932, 1931, 1930, 1929, 1928, 1927, 1926, 1925, 1924, 1923, 1921, 1920
16309 DENLEY ST	2020, 2017, 2014, 2006, 2005, 2004, 2003, 2001, 2000, 1999, 1996, 1995, 1992, 1991, 1990, 1986, 1985, 1981, 1980, 1976, 1975, 1972, 1971, 1970, 1969, 1967, 1966, 1965, 1964, 1963, 1962, 1961, 1960, 1958, 1957, 1956, 1955, 1954, 1952, 1951, 1950, 1949, 1948, 1947, 1946, 1945, 1944, 1942, 1940, 1939, 1938, 1937, 1936, 1935, 1934, 1933, 1932, 1931, 1930, 1929, 1928, 1927, 1926, 1925, 1924, 1923, 1921, 1920
16309 DENLEY ST	2020, 2017, 2014, 2010, 2006, 2005, 2004, 2001, 2000, 1999, 1996, 1995, 1992, 1991, 1990, 1986, 1985, 1981, 1980, 1976, 1975, 1972, 1971, 1970, 1969, 1967, 1966, 1965, 1964, 1963, 1962, 1961, 1960, 1958, 1957, 1956, 1955, 1954, 1952, 1951, 1950, 1949, 1948, 1947, 1946, 1945, 1944, 1942, 1940, 1939, 1938, 1937, 1936, 1935, 1934, 1933, 1932, 1931, 1930, 1929, 1928, 1927, 1926, 1925, 1924, 1923, 1921, 1920
16309 DENLEY ST	2020, 2017, 2014, 2010, 2006, 2004, 2003, 2001, 2000, 1999, 1996, 1995, 1992, 1991, 1990, 1986, 1985, 1981, 1980, 1976, 1975, 1972, 1971, 1970, 1969, 1967, 1966, 1965, 1964, 1963, 1962, 1961, 1960, 1958, 1957, 1956, 1955, 1954, 1952, 1951, 1950, 1949, 1948, 1947, 1946, 1945, 1944, 1942, 1940, 1939, 1938, 1937, 1936, 1935, 1934, 1933, 1932, 1931, 1930, 1929, 1928, 1927, 1926, 1925, 1924, 1923, 1921, 1920
16309 DENLEY ST	2017, 2014, 2010, 2006, 2005, 2004, 2003, 2001, 2000, 1999, 1996, 1995, 1992, 1991, 1990, 1986, 1985, 1981, 1980, 1976, 1975, 1972, 1971, 1970, 1969, 1967, 1966, 1965, 1964, 1963, 1962, 1961, 1960, 1958, 1957, 1956, 1955, 1954, 1952, 1951, 1950, 1949, 1948, 1947, 1946, 1945, 1944, 1942, 1940, 1939, 1938, 1937, 1936, 1935, 1934, 1933, 1932, 1931, 1930, 1929, 1928, 1927, 1926, 1925, 1924, 1923, 1921, 1920

FINDINGS

Address Researched	Address Not Identified in Research Source
16309 DENLEY ST	2020, 2017, 2010, 2006, 2005, 2004, 2003, 2001, 2000, 1999, 1996, 1995, 1992, 1991, 1990, 1986, 1985, 1981, 1980, 1976, 1975, 1972, 1971, 1970, 1969, 1967, 1966, 1965, 1964, 1963, 1962, 1961, 1960, 1958, 1957, 1956, 1955, 1954, 1952, 1951, 1950, 1949, 1948, 1947, 1946, 1945, 1944, 1942, 1940, 1939, 1938, 1937, 1936, 1935, 1934, 1933, 1932, 1931, 1930, 1929, 1928, 1927, 1926, 1925, 1924, 1923, 1921, 1920
16309 DENLEY ST	2020, 2017, 2014, 2010, 2006, 2005, 2004, 2003, 2001, 2000, 1999, 1996, 1992, 1991, 1990, 1986, 1985, 1981, 1980, 1976, 1975, 1972, 1971, 1970, 1969, 1967, 1966, 1965, 1964, 1963, 1962, 1961, 1960, 1958, 1957, 1956, 1955, 1954, 1952, 1951, 1950, 1949, 1948, 1947, 1946, 1945, 1944, 1942, 1940, 1939, 1938, 1937, 1936, 1935, 1934, 1933, 1932, 1931, 1930, 1929, 1928, 1927, 1926, 1925, 1924, 1923, 1921, 1920
16309 DENLEY ST	2020, 2017, 2014, 2010, 2006, 2005, 2004, 2003, 2001, 1999, 1996, 1995, 1992, 1991, 1990, 1986, 1985, 1981, 1980, 1976, 1975, 1972, 1971, 1970, 1969, 1967, 1966, 1965, 1964, 1963, 1962, 1961, 1960, 1958, 1957, 1956, 1955, 1954, 1952, 1951, 1950, 1949, 1948, 1947, 1946, 1945, 1944, 1942, 1940, 1939, 1938, 1937, 1936, 1935, 1934, 1933, 1932, 1931, 1930, 1929, 1928, 1927, 1926, 1925, 1924, 1923, 1921, 1920
16309 DENLEY ST	2020, 2017, 2014, 2010, 2006, 2005, 2004, 2003, 2001, 2000, 1999, 1996, 1995, 1992, 1991, 1990, 1986, 1985, 1981, 1980, 1976, 1975, 1972, 1970, 1969, 1967, 1966, 1965, 1964, 1963, 1962, 1961, 1960, 1958, 1957, 1956, 1955, 1954, 1952, 1951, 1950, 1949, 1948, 1947, 1946, 1945, 1944, 1942, 1940, 1939, 1938, 1937, 1936, 1935, 1934, 1933, 1932, 1931, 1930, 1929, 1928, 1927, 1926, 1925, 1924, 1923, 1921, 1920
16309 DENLEY ST	2020, 2017, 2014, 2010, 2006, 2005, 2004, 2003, 2001, 2000, 1999, 1996, 1995, 1992, 1991, 1990, 1986, 1985, 1981, 1980, 1976, 1975, 1972, 1971, 1970, 1969, 1967, 1965, 1964, 1963, 1962, 1961, 1960, 1958, 1957, 1956, 1955, 1954, 1952, 1951, 1950, 1949, 1948, 1947, 1946, 1945, 1944, 1942, 1940, 1939, 1938, 1937, 1936, 1935, 1934, 1933, 1932, 1931, 1930, 1929, 1928, 1927, 1926, 1925, 1924, 1923, 1921, 1920
16309 E FOLGER ST	2020, 2017, 2014, 2010, 2006, 2005, 2004, 2003, 2001, 2000, 1999, 1996, 1995, 1991, 1990, 1986, 1985, 1981, 1980, 1976, 1975, 1972, 1971, 1970, 1969, 1967, 1966, 1965, 1964, 1963, 1962, 1961, 1960, 1958, 1957, 1956, 1955, 1954, 1952, 1951, 1950, 1949, 1948, 1947, 1946, 1945, 1944, 1942, 1940, 1939, 1938, 1937, 1936, 1935, 1934, 1933, 1932, 1931, 1930, 1929, 1928, 1927, 1926, 1925, 1924, 1923, 1921, 1920
16309 FOLGER ST	2020, 2017, 2014, 2010, 2006, 2005, 2004, 2003, 2001, 2000, 1999, 1996, 1995, 1992, 1991, 1990, 1986, 1985, 1981, 1980, 1976, 1975, 1972, 1970, 1969, 1967, 1966, 1965, 1964, 1963, 1962, 1961, 1960, 1958, 1957, 1956, 1955, 1954, 1952, 1951, 1950, 1949, 1948, 1947, 1946, 1945, 1944, 1942, 1940, 1939, 1938, 1937, 1936, 1935, 1934, 1933, 1932, 1931, 1930, 1929, 1928, 1927, 1926, 1925, 1924, 1923, 1921, 1920
16309 FOLGER ST	2020, 2017, 2014, 2010, 2006, 2005, 2004, 2003, 2001, 2000, 1999, 1996, 1995, 1992, 1991, 1990, 1986, 1985, 1981, 1980, 1976, 1975, 1972, 1971, 1970, 1969, 1967, 1965, 1964, 1963, 1962, 1961, 1960, 1958, 1957, 1956, 1955, 1954, 1952, 1951, 1950, 1949, 1948, 1947, 1946, 1945, 1944, 1942, 1940, 1939, 1938, 1937, 1936, 1935, 1934, 1933, 1932, 1931, 1930, 1929, 1928, 1927, 1926, 1925, 1924, 1923, 1921, 1920
16309 FOLGER ST	2020, 2017, 2014, 2010, 2006, 2005, 2004, 2003, 2001, 1999, 1996, 1995, 1992, 1991, 1990, 1986, 1985, 1981, 1980, 1976, 1975, 1972, 1971, 1970, 1969, 1967, 1966, 1965, 1964, 1963, 1962, 1961, 1960, 1958, 1957, 1956, 1955, 1954, 1952, 1951, 1950, 1949, 1948, 1947, 1946, 1945, 1944, 1942, 1940, 1939, 1938, 1937, 1936, 1935, 1934, 1933, 1932, 1931, 1930, 1929, 1928, 1927, 1926, 1925, 1924, 1923, 1921, 1920

FINDINGS

Address Researched	Address Not Identified in Research Source
16309 FOLGER ST	2020, 2017, 2014, 2010, 2006, 2005, 2004, 2003, 2001, 2000, 1999, 1996, 1992, 1991, 1990, 1986, 1985, 1981, 1980, 1976, 1975, 1972, 1971, 1970, 1969, 1967, 1966, 1965, 1964, 1963, 1962, 1961, 1960, 1958, 1957, 1956, 1955, 1954, 1952, 1951, 1950, 1949, 1948, 1947, 1946, 1945, 1944, 1942, 1940, 1939, 1938, 1937, 1936, 1935, 1934, 1933, 1932, 1931, 1930, 1929, 1928, 1927, 1926, 1925, 1924, 1923, 1921, 1920
16309 FOLGER ST	2020, 2017, 2010, 2006, 2005, 2004, 2003, 2001, 2000, 1999, 1996, 1995, 1992, 1991, 1990, 1986, 1985, 1981, 1980, 1976, 1975, 1972, 1971, 1970, 1969, 1967, 1966, 1965, 1964, 1963, 1962, 1961, 1960, 1958, 1957, 1956, 1955, 1954, 1952, 1951, 1950, 1949, 1948, 1947, 1946, 1945, 1944, 1942, 1940, 1939, 1938, 1937, 1936, 1935, 1934, 1933, 1932, 1931, 1930, 1929, 1928, 1927, 1926, 1925, 1924, 1923, 1921, 1920
16309 FOLGER ST	2020, 2017, 2014, 2010, 2006, 2004, 2003, 2001, 2000, 1999, 1996, 1995, 1992, 1991, 1990, 1986, 1985, 1981, 1980, 1976, 1975, 1972, 1971, 1970, 1969, 1967, 1966, 1965, 1964, 1963, 1962, 1961, 1960, 1958, 1957, 1956, 1955, 1954, 1952, 1951, 1950, 1949, 1948, 1947, 1946, 1945, 1944, 1942, 1940, 1939, 1938, 1937, 1936, 1935, 1934, 1933, 1932, 1931, 1930, 1929, 1928, 1927, 1926, 1925, 1924, 1923, 1921, 1920
16309 FOLGER ST	2020, 2017, 2014, 2006, 2005, 2004, 2003, 2001, 2000, 1999, 1996, 1995, 1992, 1991, 1990, 1986, 1985, 1981, 1980, 1976, 1975, 1972, 1971, 1970, 1969, 1967, 1966, 1965, 1964, 1963, 1962, 1961, 1960, 1958, 1957, 1956, 1955, 1954, 1952, 1951, 1950, 1949, 1948, 1947, 1946, 1945, 1944, 1942, 1940, 1939, 1938, 1937, 1936, 1935, 1934, 1933, 1932, 1931, 1930, 1929, 1928, 1927, 1926, 1925, 1924, 1923, 1921, 1920
16309 ROCHLEN ST	2020, 2017, 2014, 2006, 2005, 2004, 2003, 2001, 2000, 1999, 1996, 1995, 1992, 1991, 1990, 1986, 1985, 1981, 1980, 1976, 1975, 1972, 1971, 1970, 1969, 1967, 1966, 1965, 1964, 1963, 1962, 1961, 1960, 1958, 1957, 1956, 1955, 1954, 1952, 1951, 1950, 1949, 1948, 1947, 1946, 1945, 1944, 1942, 1940, 1939, 1938, 1937, 1936, 1935, 1934, 1933, 1932, 1931, 1930, 1929, 1928, 1927, 1926, 1925, 1924, 1923, 1921, 1920
16309 ROCHLEN ST	2020, 2017, 2014, 2010, 2006, 2004, 2003, 2001, 2000, 1999, 1996, 1995, 1992, 1991, 1990, 1986, 1985, 1981, 1980, 1976, 1975, 1972, 1971, 1970, 1969, 1967, 1966, 1965, 1964, 1963, 1962, 1961, 1960, 1958, 1957, 1956, 1955, 1954, 1952, 1951, 1950, 1949, 1948, 1947, 1946, 1945, 1944, 1942, 1940, 1939, 1938, 1937, 1936, 1935, 1934, 1933, 1932, 1931, 1930, 1929, 1928, 1927, 1926, 1925, 1924, 1923, 1921, 1920
16309 ROCHLEN ST	2020, 2017, 2010, 2006, 2005, 2004, 2003, 2001, 2000, 1999, 1996, 1995, 1992, 1991, 1990, 1986, 1985, 1981, 1980, 1976, 1975, 1972, 1971, 1970, 1969, 1967, 1966, 1965, 1964, 1963, 1962, 1961, 1960, 1958, 1957, 1956, 1955, 1954, 1952, 1951, 1950, 1949, 1948, 1947, 1946, 1945, 1944, 1942, 1940, 1939, 1938, 1937, 1936, 1935, 1934, 1933, 1932, 1931, 1930, 1929, 1928, 1927, 1926, 1925, 1924, 1923, 1921, 1920
16309 ROCHLEN ST	2017, 2014, 2010, 2006, 2005, 2004, 2003, 2001, 2000, 1999, 1996, 1995, 1992, 1991, 1990, 1986, 1985, 1981, 1980, 1976, 1975, 1972, 1971, 1970, 1969, 1967, 1966, 1965, 1964, 1963, 1962, 1961, 1960, 1958, 1957, 1956, 1955, 1954, 1952, 1951, 1950, 1949, 1948, 1947, 1946, 1945, 1944, 1942, 1940, 1939, 1938, 1937, 1936, 1935, 1934, 1933, 1932, 1931, 1930, 1929, 1928, 1927, 1926, 1925, 1924, 1923, 1921, 1920
16309 ROCHLEN ST	2020, 2017, 2014, 2010, 2006, 2005, 2004, 2003, 2001, 2000, 1999, 1996, 1992, 1991, 1990, 1986, 1985, 1981, 1980, 1976, 1975, 1972, 1971, 1970, 1969, 1967, 1966, 1965, 1964, 1963, 1962, 1961, 1960, 1958, 1957, 1956, 1955, 1954, 1952, 1951, 1950, 1949, 1948, 1947, 1946, 1945, 1944, 1942, 1940, 1939, 1938, 1937, 1936, 1935, 1934, 1933, 1932, 1931, 1930, 1929, 1928, 1927, 1926, 1925, 1924, 1923, 1921, 1920

FINDINGS

Address Researched	Address Not Identified in Research Source
16309 ROCHLEN ST	2020, 2017, 2014, 2010, 2006, 2005, 2004, 2003, 2001, 1999, 1996, 1995, 1992, 1991, 1990, 1986, 1985, 1981, 1980, 1976, 1975, 1972, 1971, 1970, 1969, 1967, 1966, 1965, 1964, 1963, 1962, 1961, 1960, 1958, 1957, 1956, 1955, 1954, 1952, 1951, 1950, 1949, 1948, 1947, 1946, 1945, 1944, 1942, 1940, 1939, 1938, 1937, 1936, 1935, 1934, 1933, 1932, 1931, 1930, 1929, 1928, 1927, 1926, 1925, 1924, 1923, 1921, 1920
16309 ROCHLEN ST	2020, 2017, 2014, 2010, 2006, 2005, 2004, 2001, 2000, 1999, 1996, 1995, 1992, 1991, 1990, 1986, 1985, 1981, 1980, 1976, 1975, 1972, 1971, 1970, 1969, 1967, 1966, 1965, 1964, 1963, 1962, 1961, 1960, 1958, 1957, 1956, 1955, 1954, 1952, 1951, 1950, 1949, 1948, 1947, 1946, 1945, 1944, 1942, 1940, 1939, 1938, 1937, 1936, 1935, 1934, 1933, 1932, 1931, 1930, 1929, 1928, 1927, 1926, 1925, 1924, 1923, 1921, 1920
16309 ROCHLEN ST	2020, 2017, 2014, 2010, 2006, 2005, 2004, 2003, 2001, 2000, 1999, 1996, 1995, 1992, 1991, 1990, 1986, 1985, 1981, 1980, 1976, 1975, 1972, 1971, 1970, 1969, 1967, 1965, 1964, 1963, 1962, 1961, 1960, 1958, 1957, 1956, 1955, 1954, 1952, 1951, 1950, 1949, 1948, 1947, 1946, 1945, 1944, 1942, 1940, 1939, 1938, 1937, 1936, 1935, 1934, 1933, 1932, 1931, 1930, 1929, 1928, 1927, 1926, 1925, 1924, 1923, 1921, 1920
16309 ROCHLEN ST	2020, 2017, 2014, 2010, 2006, 2005, 2004, 2003, 2001, 2000, 1999, 1996, 1995, 1992, 1991, 1990, 1986, 1985, 1981, 1980, 1976, 1975, 1972, 1970, 1969, 1967, 1966, 1965, 1964, 1963, 1962, 1961, 1960, 1958, 1957, 1956, 1955, 1954, 1952, 1951, 1950, 1949, 1948, 1947, 1946, 1945, 1944, 1942, 1940, 1939, 1938, 1937, 1936, 1935, 1934, 1933, 1932, 1931, 1930, 1929, 1928, 1927, 1926, 1925, 1924, 1923, 1921, 1920
16309 SHADYBEND DR	2020, 2017, 2014, 2010, 2006, 2005, 2004, 2003, 2001, 2000, 1999, 1996, 1995, 1992, 1991, 1990, 1986, 1985, 1981, 1980, 1976, 1975, 1972, 1970, 1969, 1967, 1966, 1965, 1964, 1963, 1962, 1961, 1960, 1958, 1957, 1956, 1955, 1954, 1952, 1951, 1950, 1949, 1948, 1947, 1946, 1945, 1944, 1942, 1940, 1939, 1938, 1937, 1936, 1935, 1934, 1933, 1932, 1931, 1930, 1929, 1928, 1927, 1926, 1925, 1924, 1923, 1921, 1920
16309 SHADYBEND DR	2020, 2017, 2014, 2010, 2006, 2005, 2004, 2003, 2001, 2000, 1999, 1996, 1995, 1992, 1991, 1990, 1986, 1985, 1981, 1980, 1976, 1975, 1972, 1971, 1970, 1969, 1967, 1965, 1964, 1963, 1962, 1961, 1960, 1958, 1957, 1956, 1955, 1954, 1952, 1951, 1950, 1949, 1948, 1947, 1946, 1945, 1944, 1942, 1940, 1939, 1938, 1937, 1936, 1935, 1934, 1933, 1932, 1931, 1930, 1929, 1928, 1927, 1926, 1925, 1924, 1923, 1921, 1920
16309 SHADYBEND DR	2020, 2017, 2014, 2010, 2006, 2005, 2004, 2001, 2000, 1999, 1996, 1995, 1992, 1991, 1990, 1986, 1985, 1981, 1980, 1976, 1975, 1972, 1971, 1970, 1969, 1967, 1966, 1965, 1964, 1963, 1962, 1961, 1960, 1958, 1957, 1956, 1955, 1954, 1952, 1951, 1950, 1949, 1948, 1947, 1946, 1945, 1944, 1942, 1940, 1939, 1938, 1937, 1936, 1935, 1934, 1933, 1932, 1931, 1930, 1929, 1928, 1927, 1926, 1925, 1924, 1923, 1921, 1920
16309 SHADYBEND DR	2020, 2017, 2014, 2010, 2006, 2005, 2004, 2003, 2001, 1999, 1996, 1995, 1992, 1991, 1990, 1986, 1985, 1981, 1980, 1976, 1975, 1972, 1971, 1970, 1969, 1967, 1966, 1965, 1964, 1963, 1962, 1961, 1960, 1958, 1957, 1956, 1955, 1954, 1952, 1951, 1950, 1949, 1948, 1947, 1946, 1945, 1944, 1942, 1940, 1939, 1938, 1937, 1936, 1935, 1934, 1933, 1932, 1931, 1930, 1929, 1928, 1927, 1926, 1925, 1924, 1923, 1921, 1920
16309 SHADYBEND DR	2017, 2014, 2010, 2006, 2005, 2004, 2003, 2001, 2000, 1999, 1996, 1995, 1992, 1991, 1990, 1986, 1985, 1981, 1980, 1976, 1975, 1972, 1971, 1970, 1969, 1967, 1966, 1965, 1964, 1963, 1962, 1961, 1960, 1958, 1957, 1956, 1955, 1954, 1952, 1951, 1950, 1949, 1948, 1947, 1946, 1945, 1944, 1942, 1940, 1939, 1938, 1937, 1936, 1935, 1934, 1933, 1932, 1931, 1930, 1929, 1928, 1927, 1926, 1925, 1924, 1923, 1921, 1920

FINDINGS

Address Researched	Address Not Identified in Research Source
16309 SHADYBEND DR	2020, 2017, 2014, 2010, 2006, 2004, 2003, 2001, 2000, 1999, 1996, 1995, 1992, 1991, 1990, 1986, 1985, 1981, 1980, 1976, 1975, 1972, 1971, 1970, 1969, 1967, 1966, 1965, 1964, 1963, 1962, 1961, 1960, 1958, 1957, 1956, 1955, 1954, 1952, 1951, 1950, 1949, 1948, 1947, 1946, 1945, 1944, 1942, 1940, 1939, 1938, 1937, 1936, 1935, 1934, 1933, 1932, 1931, 1930, 1929, 1928, 1927, 1926, 1925, 1924, 1923, 1921, 1920
16309 SHADYBEND DR	2020, 2017, 2014, 2006, 2005, 2004, 2003, 2001, 2000, 1999, 1996, 1995, 1992, 1991, 1990, 1986, 1985, 1981, 1980, 1976, 1975, 1972, 1971, 1970, 1969, 1967, 1966, 1965, 1964, 1963, 1962, 1961, 1960, 1958, 1957, 1956, 1955, 1954, 1952, 1951, 1950, 1949, 1948, 1947, 1946, 1945, 1944, 1942, 1940, 1939, 1938, 1937, 1936, 1935, 1934, 1933, 1932, 1931, 1930, 1929, 1928, 1927, 1926, 1925, 1924, 1923, 1921, 1920
16309 SHADYBEND DR	2020, 2017, 2010, 2006, 2005, 2004, 2003, 2001, 2000, 1999, 1996, 1995, 1992, 1991, 1990, 1986, 1985, 1981, 1980, 1976, 1975, 1972, 1971, 1970, 1969, 1967, 1966, 1965, 1964, 1963, 1962, 1961, 1960, 1958, 1957, 1956, 1955, 1954, 1952, 1951, 1950, 1949, 1948, 1947, 1946, 1945, 1944, 1942, 1940, 1939, 1938, 1937, 1936, 1935, 1934, 1933, 1932, 1931, 1930, 1929, 1928, 1927, 1926, 1925, 1924, 1923, 1921, 1920
16314 DENLEY ST	2020, 2017, 2014, 2006, 2005, 2004, 2003, 2001, 2000, 1999, 1996, 1995, 1992, 1991, 1990, 1986, 1985, 1981, 1980, 1976, 1975, 1972, 1971, 1970, 1969, 1967, 1966, 1965, 1964, 1963, 1962, 1961, 1960, 1958, 1957, 1956, 1955, 1954, 1952, 1951, 1950, 1949, 1948, 1947, 1946, 1945, 1944, 1942, 1940, 1939, 1938, 1937, 1936, 1935, 1934, 1933, 1932, 1931, 1930, 1929, 1928, 1927, 1926, 1925, 1924, 1923, 1921, 1920
16314 DENLEY ST	2020, 2017, 2014, 2010, 2006, 2005, 2004, 2001, 2000, 1999, 1996, 1995, 1992, 1991, 1990, 1986, 1985, 1981, 1980, 1976, 1975, 1972, 1971, 1970, 1969, 1967, 1966, 1965, 1964, 1963, 1962, 1961, 1960, 1958, 1957, 1956, 1955, 1954, 1952, 1951, 1950, 1949, 1948, 1947, 1946, 1945, 1944, 1942, 1940, 1939, 1938, 1937, 1936, 1935, 1934, 1933, 1932, 1931, 1930, 1929, 1928, 1927, 1926, 1925, 1924, 1923, 1921, 1920
16314 DENLEY ST	2020, 2017, 2014, 2010, 2006, 2004, 2003, 2001, 2000, 1999, 1996, 1995, 1992, 1991, 1990, 1986, 1985, 1981, 1980, 1976, 1975, 1972, 1971, 1970, 1969, 1967, 1966, 1965, 1964, 1963, 1962, 1961, 1960, 1958, 1957, 1956, 1955, 1954, 1952, 1951, 1950, 1949, 1948, 1947, 1946, 1945, 1944, 1942, 1940, 1939, 1938, 1937, 1936, 1935, 1934, 1933, 1932, 1931, 1930, 1929, 1928, 1927, 1926, 1925, 1924, 1923, 1921, 1920
16314 DENLEY ST	2017, 2014, 2010, 2006, 2005, 2004, 2003, 2001, 2000, 1999, 1996, 1995, 1992, 1991, 1990, 1986, 1985, 1981, 1980, 1976, 1975, 1972, 1971, 1970, 1969, 1967, 1966, 1965, 1964, 1963, 1962, 1961, 1960, 1958, 1957, 1956, 1955, 1954, 1952, 1951, 1950, 1949, 1948, 1947, 1946, 1945, 1944, 1942, 1940, 1939, 1938, 1937, 1936, 1935, 1934, 1933, 1932, 1931, 1930, 1929, 1928, 1927, 1926, 1925, 1924, 1923, 1921, 1920
16314 DENLEY ST	2020, 2017, 2010, 2006, 2005, 2004, 2003, 2001, 2000, 1999, 1996, 1995, 1992, 1991, 1990, 1986, 1985, 1981, 1980, 1976, 1975, 1972, 1971, 1970, 1969, 1967, 1966, 1965, 1964, 1963, 1962, 1961, 1960, 1958, 1957, 1956, 1955, 1954, 1952, 1951, 1950, 1949, 1948, 1947, 1946, 1945, 1944, 1942, 1940, 1939, 1938, 1937, 1936, 1935, 1934, 1933, 1932, 1931, 1930, 1929, 1928, 1927, 1926, 1925, 1924, 1923, 1921, 1920
16314 DENLEY ST	2020, 2017, 2014, 2010, 2006, 2005, 2004, 2003, 2001, 2000, 1999, 1996, 1992, 1991, 1990, 1986, 1985, 1981, 1980, 1976, 1975, 1972, 1971, 1970, 1969, 1967, 1966, 1965, 1964, 1963, 1962, 1961, 1960, 1958, 1957, 1956, 1955, 1954, 1952, 1951, 1950, 1949, 1948, 1947, 1946, 1945, 1944, 1942, 1940, 1939, 1938, 1937, 1936, 1935, 1934, 1933, 1932, 1931, 1930, 1929, 1928, 1927, 1926, 1925, 1924, 1923, 1921, 1920

FINDINGS

Address Researched	Address Not Identified in Research Source
16314 DENLEY ST	2020, 2017, 2014, 2010, 2006, 2005, 2004, 2003, 2001, 1999, 1996, 1995, 1992, 1991, 1990, 1986, 1985, 1981, 1980, 1976, 1975, 1972, 1971, 1970, 1969, 1967, 1966, 1965, 1964, 1963, 1962, 1961, 1960, 1958, 1957, 1956, 1955, 1954, 1952, 1951, 1950, 1949, 1948, 1947, 1946, 1945, 1944, 1942, 1940, 1939, 1938, 1937, 1936, 1935, 1934, 1933, 1932, 1931, 1930, 1929, 1928, 1927, 1926, 1925, 1924, 1923, 1921, 1920
16314 DENLEY ST	2020, 2017, 2014, 2010, 2006, 2005, 2004, 2003, 2001, 2000, 1999, 1996, 1995, 1992, 1991, 1990, 1986, 1985, 1981, 1980, 1976, 1975, 1972, 1970, 1969, 1967, 1966, 1965, 1964, 1963, 1962, 1961, 1960, 1958, 1957, 1956, 1955, 1954, 1952, 1951, 1950, 1949, 1948, 1947, 1946, 1945, 1944, 1942, 1940, 1939, 1938, 1937, 1936, 1935, 1934, 1933, 1932, 1931, 1930, 1929, 1928, 1927, 1926, 1925, 1924, 1923, 1921, 1920
16314 E ROCHLEN ST	2020, 2017, 2014, 2010, 2006, 2005, 2004, 2003, 2001, 2000, 1999, 1996, 1995, 1991, 1990, 1986, 1985, 1981, 1980, 1976, 1975, 1972, 1971, 1970, 1969, 1967, 1966, 1965, 1964, 1963, 1962, 1961, 1960, 1958, 1957, 1956, 1955, 1954, 1952, 1951, 1950, 1949, 1948, 1947, 1946, 1945, 1944, 1942, 1940, 1939, 1938, 1937, 1936, 1935, 1934, 1933, 1932, 1931, 1930, 1929, 1928, 1927, 1926, 1925, 1924, 1923, 1921, 1920
16314 E SHADYBEND DR	2020, 2017, 2014, 2010, 2006, 2005, 2004, 2003, 2001, 2000, 1999, 1996, 1995, 1991, 1990, 1986, 1985, 1981, 1980, 1976, 1975, 1972, 1971, 1970, 1969, 1967, 1966, 1965, 1964, 1963, 1962, 1961, 1960, 1958, 1957, 1956, 1955, 1954, 1952, 1951, 1950, 1949, 1948, 1947, 1946, 1945, 1944, 1942, 1940, 1939, 1938, 1937, 1936, 1935, 1934, 1933, 1932, 1931, 1930, 1929, 1928, 1927, 1926, 1925, 1924, 1923, 1921, 1920
16314 FOLGER ST	2020, 2017, 2014, 2010, 2006, 2005, 2004, 2003, 2001, 2000, 1999, 1996, 1995, 1992, 1991, 1990, 1986, 1985, 1981, 1980, 1976, 1975, 1972, 1970, 1969, 1967, 1966, 1965, 1964, 1963, 1962, 1961, 1960, 1958, 1957, 1956, 1955, 1954, 1952, 1951, 1950, 1949, 1948, 1947, 1946, 1945, 1944, 1942, 1940, 1939, 1938, 1937, 1936, 1935, 1934, 1933, 1932, 1931, 1930, 1929, 1928, 1927, 1926, 1925, 1924, 1923, 1921, 1920
16314 FOLGER ST	2020, 2017, 2014, 2010, 2006, 2005, 2004, 2003, 2001, 2000, 1999, 1996, 1995, 1992, 1991, 1990, 1986, 1985, 1981, 1980, 1976, 1975, 1972, 1971, 1970, 1969, 1967, 1965, 1964, 1963, 1962, 1961, 1960, 1958, 1957, 1956, 1955, 1954, 1952, 1951, 1950, 1949, 1948, 1947, 1946, 1945, 1944, 1942, 1940, 1939, 1938, 1937, 1936, 1935, 1934, 1933, 1932, 1931, 1930, 1929, 1928, 1927, 1926, 1925, 1924, 1923, 1921, 1920
16314 FOLGER ST	2020, 2017, 2014, 2010, 2006, 2005, 2004, 2003, 2001, 1999, 1996, 1995, 1992, 1991, 1990, 1986, 1985, 1981, 1980, 1976, 1975, 1972, 1971, 1970, 1969, 1967, 1966, 1965, 1964, 1963, 1962, 1961, 1960, 1958, 1957, 1956, 1955, 1954, 1952, 1951, 1950, 1949, 1948, 1947, 1946, 1945, 1944, 1942, 1940, 1939, 1938, 1937, 1936, 1935, 1934, 1933, 1932, 1931, 1930, 1929, 1928, 1927, 1926, 1925, 1924, 1923, 1921, 1920
16314 FOLGER ST	2020, 2017, 2014, 2010, 2006, 2005, 2004, 2003, 2001, 2000, 1999, 1996, 1992, 1991, 1990, 1986, 1985, 1981, 1980, 1976, 1975, 1972, 1971, 1970, 1969, 1967, 1966, 1965, 1964, 1963, 1962, 1961, 1960, 1958, 1957, 1956, 1955, 1954, 1952, 1951, 1950, 1949, 1948, 1947, 1946, 1945, 1944, 1942, 1940, 1939, 1938, 1937, 1936, 1935, 1934, 1933, 1932, 1931, 1930, 1929, 1928, 1927, 1926, 1925, 1924, 1923, 1921, 1920
16314 FOLGER ST	2020, 2017, 2010, 2006, 2005, 2004, 2003, 2001, 2000, 1999, 1996, 1995, 1992, 1991, 1990, 1986, 1985, 1981, 1980, 1976, 1975, 1972, 1971, 1970, 1969, 1967, 1966, 1965, 1964, 1963, 1962, 1961, 1960, 1958, 1957, 1956, 1955, 1954, 1952, 1951, 1950, 1949, 1948, 1947, 1946, 1945, 1944, 1942, 1940, 1939, 1938, 1937, 1936, 1935, 1934, 1933, 1932, 1931, 1930, 1929, 1928, 1927, 1926, 1925, 1924, 1923, 1921, 1920

FINDINGS

Address Researched	Address Not Identified in Research Source
16314 FOLGER ST	2017, 2014, 2010, 2006, 2005, 2004, 2003, 2001, 2000, 1999, 1996, 1995, 1992, 1991, 1990, 1986, 1985, 1981, 1980, 1976, 1975, 1972, 1971, 1970, 1969, 1967, 1966, 1965, 1964, 1963, 1962, 1961, 1960, 1958, 1957, 1956, 1955, 1954, 1952, 1951, 1950, 1949, 1948, 1947, 1946, 1945, 1944, 1942, 1940, 1939, 1938, 1937, 1936, 1935, 1934, 1933, 1932, 1931, 1930, 1929, 1928, 1927, 1926, 1925, 1924, 1923, 1921, 1920
16314 FOLGER ST	2020, 2017, 2014, 2010, 2006, 2004, 2003, 2001, 2000, 1999, 1996, 1995, 1992, 1991, 1990, 1986, 1985, 1981, 1980, 1976, 1975, 1972, 1971, 1970, 1969, 1967, 1966, 1965, 1964, 1963, 1962, 1961, 1960, 1958, 1957, 1956, 1955, 1954, 1952, 1951, 1950, 1949, 1948, 1947, 1946, 1945, 1944, 1942, 1940, 1939, 1938, 1937, 1936, 1935, 1934, 1933, 1932, 1931, 1930, 1929, 1928, 1927, 1926, 1925, 1924, 1923, 1921, 1920
16314 FOLGER ST	2020, 2017, 2014, 2006, 2005, 2004, 2003, 2001, 2000, 1999, 1996, 1995, 1992, 1991, 1990, 1986, 1985, 1981, 1980, 1976, 1975, 1972, 1971, 1970, 1969, 1967, 1966, 1965, 1964, 1963, 1962, 1961, 1960, 1958, 1957, 1956, 1955, 1954, 1952, 1951, 1950, 1949, 1948, 1947, 1946, 1945, 1944, 1942, 1940, 1939, 1938, 1937, 1936, 1935, 1934, 1933, 1932, 1931, 1930, 1929, 1928, 1927, 1926, 1925, 1924, 1923, 1921, 1920
16314 ROCHLEN ST	2020, 2017, 2014, 2006, 2005, 2004, 2003, 2001, 2000, 1999, 1996, 1995, 1992, 1991, 1990, 1986, 1985, 1981, 1980, 1976, 1975, 1972, 1971, 1970, 1969, 1967, 1966, 1965, 1964, 1963, 1962, 1961, 1960, 1958, 1957, 1956, 1955, 1954, 1952, 1951, 1950, 1949, 1948, 1947, 1946, 1945, 1944, 1942, 1940, 1939, 1938, 1937, 1936, 1935, 1934, 1933, 1932, 1931, 1930, 1929, 1928, 1927, 1926, 1925, 1924, 1923, 1921, 1920
16314 ROCHLEN ST	2020, 2017, 2014, 2010, 2006, 2004, 2003, 2001, 2000, 1999, 1996, 1995, 1992, 1991, 1990, 1986, 1985, 1981, 1980, 1976, 1975, 1972, 1971, 1970, 1969, 1967, 1966, 1965, 1964, 1963, 1962, 1961, 1960, 1958, 1957, 1956, 1955, 1954, 1952, 1951, 1950, 1949, 1948, 1947, 1946, 1945, 1944, 1942, 1940, 1939, 1938, 1937, 1936, 1935, 1934, 1933, 1932, 1931, 1930, 1929, 1928, 1927, 1926, 1925, 1924, 1923, 1921, 1920
16314 ROCHLEN ST	2017, 2014, 2010, 2006, 2005, 2004, 2003, 2001, 2000, 1999, 1996, 1995, 1992, 1991, 1990, 1986, 1985, 1981, 1980, 1976, 1975, 1972, 1971, 1970, 1969, 1967, 1966, 1965, 1964, 1963, 1962, 1961, 1960, 1958, 1957, 1956, 1955, 1954, 1952, 1951, 1950, 1949, 1948, 1947, 1946, 1945, 1944, 1942, 1940, 1939, 1938, 1937, 1936, 1935, 1934, 1933, 1932, 1931, 1930, 1929, 1928, 1927, 1926, 1925, 1924, 1923, 1921, 1920
16314 ROCHLEN ST	2020, 2017, 2010, 2006, 2005, 2004, 2003, 2001, 2000, 1999, 1996, 1995, 1992, 1991, 1990, 1986, 1985, 1981, 1980, 1976, 1975, 1972, 1971, 1970, 1969, 1967, 1966, 1965, 1964, 1963, 1962, 1961, 1960, 1958, 1957, 1956, 1955, 1954, 1952, 1951, 1950, 1949, 1948, 1947, 1946, 1945, 1944, 1942, 1940, 1939, 1938, 1937, 1936, 1935, 1934, 1933, 1932, 1931, 1930, 1929, 1928, 1927, 1926, 1925, 1924, 1923, 1921, 1920
16314 ROCHLEN ST	2020, 2017, 2014, 2010, 2006, 2005, 2004, 2003, 2001, 2000, 1999, 1996, 1992, 1991, 1990, 1986, 1985, 1981, 1980, 1976, 1975, 1972, 1971, 1970, 1969, 1967, 1966, 1965, 1964, 1963, 1962, 1961, 1960, 1958, 1957, 1956, 1955, 1954, 1952, 1951, 1950, 1949, 1948, 1947, 1946, 1945, 1944, 1942, 1940, 1939, 1938, 1937, 1936, 1935, 1934, 1933, 1932, 1931, 1930, 1929, 1928, 1927, 1926, 1925, 1924, 1923, 1921, 1920
16314 ROCHLEN ST	2020, 2017, 2014, 2010, 2006, 2005, 2004, 2003, 2001, 1999, 1996, 1995, 1992, 1991, 1990, 1986, 1985, 1981, 1980, 1976, 1975, 1972, 1971, 1970, 1969, 1967, 1966, 1965, 1964, 1963, 1962, 1961, 1960, 1958, 1957, 1956, 1955, 1954, 1952, 1951, 1950, 1949, 1948, 1947, 1946, 1945, 1944, 1942, 1940, 1939, 1938, 1937, 1936, 1935, 1934, 1933, 1932, 1931, 1930, 1929, 1928, 1927, 1926, 1925, 1924, 1923, 1921, 1920

FINDINGS

Address Researched	Address Not Identified in Research Source
16314 ROCHLEN ST	2020, 2017, 2014, 2010, 2006, 2005, 2004, 2001, 2000, 1999, 1996, 1995, 1992, 1991, 1990, 1986, 1985, 1981, 1980, 1976, 1975, 1972, 1971, 1970, 1969, 1967, 1966, 1965, 1964, 1963, 1962, 1961, 1960, 1958, 1957, 1956, 1955, 1954, 1952, 1951, 1950, 1949, 1948, 1947, 1946, 1945, 1944, 1942, 1940, 1939, 1938, 1937, 1936, 1935, 1934, 1933, 1932, 1931, 1930, 1929, 1928, 1927, 1926, 1925, 1924, 1923, 1921, 1920
16314 ROCHLEN ST	2020, 2017, 2014, 2010, 2006, 2005, 2004, 2003, 2001, 2000, 1999, 1996, 1995, 1992, 1991, 1990, 1986, 1985, 1981, 1980, 1976, 1975, 1972, 1970, 1969, 1967, 1966, 1965, 1964, 1963, 1962, 1961, 1960, 1958, 1957, 1956, 1955, 1954, 1952, 1951, 1950, 1949, 1948, 1947, 1946, 1945, 1944, 1942, 1940, 1939, 1938, 1937, 1936, 1935, 1934, 1933, 1932, 1931, 1930, 1929, 1928, 1927, 1926, 1925, 1924, 1923, 1921, 1920
16314 SHADYBEND DR	2020, 2017, 2014, 2010, 2006, 2005, 2004, 2003, 2001, 2000, 1999, 1996, 1995, 1992, 1991, 1990, 1986, 1985, 1981, 1980, 1976, 1975, 1972, 1970, 1969, 1967, 1966, 1965, 1964, 1963, 1962, 1961, 1960, 1958, 1957, 1956, 1955, 1954, 1952, 1951, 1950, 1949, 1948, 1947, 1946, 1945, 1944, 1942, 1940, 1939, 1938, 1937, 1936, 1935, 1934, 1933, 1932, 1931, 1930, 1929, 1928, 1927, 1926, 1925, 1924, 1923, 1921, 1920
16314 SHADYBEND DR	2020, 2017, 2014, 2010, 2006, 2005, 2004, 2001, 2000, 1999, 1996, 1995, 1992, 1991, 1990, 1986, 1985, 1981, 1980, 1976, 1975, 1972, 1971, 1970, 1969, 1967, 1966, 1965, 1964, 1963, 1962, 1961, 1960, 1958, 1957, 1956, 1955, 1954, 1952, 1951, 1950, 1949, 1948, 1947, 1946, 1945, 1944, 1942, 1940, 1939, 1938, 1937, 1936, 1935, 1934, 1933, 1932, 1931, 1930, 1929, 1928, 1927, 1926, 1925, 1924, 1923, 1921, 1920
16314 SHADYBEND DR	2020, 2017, 2014, 2010, 2006, 2005, 2004, 2003, 2001, 2000, 1999, 1996, 1992, 1991, 1990, 1986, 1985, 1981, 1980, 1976, 1975, 1972, 1971, 1970, 1969, 1967, 1966, 1965, 1964, 1963, 1962, 1961, 1960, 1958, 1957, 1956, 1955, 1954, 1952, 1951, 1950, 1949, 1948, 1947, 1946, 1945, 1944, 1942, 1940, 1939, 1938, 1937, 1936, 1935, 1934, 1933, 1932, 1931, 1930, 1929, 1928, 1927, 1926, 1925, 1924, 1923, 1921, 1920
16314 SHADYBEND DR	2020, 2017, 2014, 2010, 2006, 2005, 2004, 2003, 2001, 1999, 1996, 1995, 1992, 1991, 1990, 1986, 1985, 1981, 1980, 1976, 1975, 1972, 1971, 1970, 1969, 1967, 1966, 1965, 1964, 1963, 1962, 1961, 1960, 1958, 1957, 1956, 1955, 1954, 1952, 1951, 1950, 1949, 1948, 1947, 1946, 1945, 1944, 1942, 1940, 1939, 1938, 1937, 1936, 1935, 1934, 1933, 1932, 1931, 1930, 1929, 1928, 1927, 1926, 1925, 1924, 1923, 1921, 1920
16314 SHADYBEND DR	2017, 2014, 2010, 2006, 2005, 2004, 2003, 2001, 2000, 1999, 1996, 1995, 1992, 1991, 1990, 1986, 1985, 1981, 1980, 1976, 1975, 1972, 1971, 1970, 1969, 1967, 1966, 1965, 1964, 1963, 1962, 1961, 1960, 1958, 1957, 1956, 1955, 1954, 1952, 1951, 1950, 1949, 1948, 1947, 1946, 1945, 1944, 1942, 1940, 1939, 1938, 1937, 1936, 1935, 1934, 1933, 1932, 1931, 1930, 1929, 1928, 1927, 1926, 1925, 1924, 1923, 1921, 1920
16314 SHADYBEND DR	2020, 2017, 2014, 2010, 2006, 2004, 2003, 2001, 2000, 1999, 1996, 1995, 1992, 1991, 1990, 1986, 1985, 1981, 1980, 1976, 1975, 1972, 1971, 1970, 1969, 1967, 1966, 1965, 1964, 1963, 1962, 1961, 1960, 1958, 1957, 1956, 1955, 1954, 1952, 1951, 1950, 1949, 1948, 1947, 1946, 1945, 1944, 1942, 1940, 1939, 1938, 1937, 1936, 1935, 1934, 1933, 1932, 1931, 1930, 1929, 1928, 1927, 1926, 1925, 1924, 1923, 1921, 1920
16314 SHADYBEND DR	2020, 2017, 2014, 2006, 2005, 2004, 2003, 2001, 2000, 1999, 1996, 1995, 1992, 1991, 1990, 1986, 1985, 1981, 1980, 1976, 1975, 1972, 1971, 1970, 1969, 1967, 1966, 1965, 1964, 1963, 1962, 1961, 1960, 1958, 1957, 1956, 1955, 1954, 1952, 1951, 1950, 1949, 1948, 1947, 1946, 1945, 1944, 1942, 1940, 1939, 1938, 1937, 1936, 1935, 1934, 1933, 1932, 1931, 1930, 1929, 1928, 1927, 1926, 1925, 1924, 1923, 1921, 1920

FINDINGS

Address Researched	Address Not Identified in Research Source
16314 SHADYBEND DR	2020, 2017, 2010, 2006, 2005, 2004, 2003, 2001, 2000, 1999, 1996, 1995, 1992, 1991, 1990, 1986, 1985, 1981, 1980, 1976, 1975, 1972, 1971, 1970, 1969, 1967, 1966, 1965, 1964, 1963, 1962, 1961, 1960, 1958, 1957, 1956, 1955, 1954, 1952, 1951, 1950, 1949, 1948, 1947, 1946, 1945, 1944, 1942, 1940, 1939, 1938, 1937, 1936, 1935, 1934, 1933, 1932, 1931, 1930, 1929, 1928, 1927, 1926, 1925, 1924, 1923, 1921, 1920
16315 DENLEY ST	2020, 2017, 2014, 2006, 2005, 2004, 2003, 2001, 2000, 1999, 1996, 1995, 1992, 1991, 1990, 1986, 1985, 1981, 1980, 1976, 1975, 1972, 1971, 1970, 1969, 1967, 1966, 1965, 1964, 1963, 1962, 1961, 1960, 1958, 1957, 1956, 1955, 1954, 1952, 1951, 1950, 1949, 1948, 1947, 1946, 1945, 1944, 1942, 1940, 1939, 1938, 1937, 1936, 1935, 1934, 1933, 1932, 1931, 1930, 1929, 1928, 1927, 1926, 1925, 1924, 1923, 1921, 1920
16315 DENLEY ST	2020, 2017, 2014, 2010, 2006, 2005, 2004, 2001, 2000, 1999, 1996, 1995, 1992, 1991, 1990, 1986, 1985, 1981, 1980, 1976, 1975, 1972, 1971, 1970, 1969, 1967, 1966, 1965, 1964, 1963, 1962, 1961, 1960, 1958, 1957, 1956, 1955, 1954, 1952, 1951, 1950, 1949, 1948, 1947, 1946, 1945, 1944, 1942, 1940, 1939, 1938, 1937, 1936, 1935, 1934, 1933, 1932, 1931, 1930, 1929, 1928, 1927, 1926, 1925, 1924, 1923, 1921, 1920
16315 DENLEY ST	2020, 2017, 2014, 2010, 2006, 2004, 2003, 2001, 2000, 1999, 1996, 1995, 1992, 1991, 1990, 1986, 1985, 1981, 1980, 1976, 1975, 1972, 1971, 1970, 1969, 1967, 1966, 1965, 1964, 1963, 1962, 1961, 1960, 1958, 1957, 1956, 1955, 1954, 1952, 1951, 1950, 1949, 1948, 1947, 1946, 1945, 1944, 1942, 1940, 1939, 1938, 1937, 1936, 1935, 1934, 1933, 1932, 1931, 1930, 1929, 1928, 1927, 1926, 1925, 1924, 1923, 1921, 1920
16315 DENLEY ST	2017, 2014, 2010, 2006, 2005, 2004, 2003, 2001, 2000, 1999, 1996, 1995, 1992, 1991, 1990, 1986, 1985, 1981, 1980, 1976, 1975, 1972, 1971, 1970, 1969, 1967, 1966, 1965, 1964, 1963, 1962, 1961, 1960, 1958, 1957, 1956, 1955, 1954, 1952, 1951, 1950, 1949, 1948, 1947, 1946, 1945, 1944, 1942, 1940, 1939, 1938, 1937, 1936, 1935, 1934, 1933, 1932, 1931, 1930, 1929, 1928, 1927, 1926, 1925, 1924, 1923, 1921, 1920
16315 DENLEY ST	2020, 2017, 2010, 2006, 2005, 2004, 2003, 2001, 2000, 1999, 1996, 1995, 1992, 1991, 1990, 1986, 1985, 1981, 1980, 1976, 1975, 1972, 1971, 1970, 1969, 1967, 1966, 1965, 1964, 1963, 1962, 1961, 1960, 1958, 1957, 1956, 1955, 1954, 1952, 1951, 1950, 1949, 1948, 1947, 1946, 1945, 1944, 1942, 1940, 1939, 1938, 1937, 1936, 1935, 1934, 1933, 1932, 1931, 1930, 1929, 1928, 1927, 1926, 1925, 1924, 1923, 1921, 1920
16315 DENLEY ST	2020, 2017, 2014, 2010, 2006, 2005, 2004, 2003, 2001, 2000, 1999, 1996, 1992, 1991, 1990, 1986, 1985, 1981, 1980, 1976, 1975, 1972, 1971, 1970, 1969, 1967, 1966, 1965, 1964, 1963, 1962, 1961, 1960, 1958, 1957, 1956, 1955, 1954, 1952, 1951, 1950, 1949, 1948, 1947, 1946, 1945, 1944, 1942, 1940, 1939, 1938, 1937, 1936, 1935, 1934, 1933, 1932, 1931, 1930, 1929, 1928, 1927, 1926, 1925, 1924, 1923, 1921, 1920
16315 DENLEY ST	2020, 2017, 2014, 2010, 2006, 2005, 2004, 2003, 2001, 1999, 1996, 1995, 1992, 1991, 1990, 1986, 1985, 1981, 1980, 1976, 1975, 1972, 1971, 1970, 1969, 1967, 1966, 1965, 1964, 1963, 1962, 1961, 1960, 1958, 1957, 1956, 1955, 1954, 1952, 1951, 1950, 1949, 1948, 1947, 1946, 1945, 1944, 1942, 1940, 1939, 1938, 1937, 1936, 1935, 1934, 1933, 1932, 1931, 1930, 1929, 1928, 1927, 1926, 1925, 1924, 1923, 1921, 1920
16315 DENLEY ST	2020, 2017, 2014, 2010, 2006, 2005, 2004, 2003, 2001, 2000, 1999, 1996, 1995, 1992, 1991, 1990, 1986, 1985, 1981, 1980, 1976, 1975, 1972, 1970, 1969, 1967, 1966, 1965, 1964, 1963, 1962, 1961, 1960, 1958, 1957, 1956, 1955, 1954, 1952, 1951, 1950, 1949, 1948, 1947, 1946, 1945, 1944, 1942, 1940, 1939, 1938, 1937, 1936, 1935, 1934, 1933, 1932, 1931, 1930, 1929, 1928, 1927, 1926, 1925, 1924, 1923, 1921, 1920

FINDINGS

Address Researched	Address Not Identified in Research Source
16315 E ROCHLEN ST	2020, 2017, 2014, 2010, 2006, 2005, 2004, 2003, 2001, 2000, 1999, 1996, 1995, 1991, 1990, 1986, 1985, 1981, 1980, 1976, 1975, 1972, 1971, 1970, 1969, 1967, 1966, 1965, 1964, 1963, 1962, 1961, 1960, 1958, 1957, 1956, 1955, 1954, 1952, 1951, 1950, 1949, 1948, 1947, 1946, 1945, 1944, 1942, 1940, 1939, 1938, 1937, 1936, 1935, 1934, 1933, 1932, 1931, 1930, 1929, 1928, 1927, 1926, 1925, 1924, 1923, 1921, 1920
16315 E SHADYBEND DR	2020, 2017, 2014, 2010, 2006, 2005, 2004, 2003, 2001, 2000, 1999, 1996, 1995, 1991, 1990, 1986, 1985, 1981, 1980, 1976, 1975, 1972, 1971, 1970, 1969, 1967, 1966, 1965, 1964, 1963, 1962, 1961, 1960, 1958, 1957, 1956, 1955, 1954, 1952, 1951, 1950, 1949, 1948, 1947, 1946, 1945, 1944, 1942, 1940, 1939, 1938, 1937, 1936, 1935, 1934, 1933, 1932, 1931, 1930, 1929, 1928, 1927, 1926, 1925, 1924, 1923, 1921, 1920
16315 FOLGER ST	2020, 2017, 2014, 2010, 2006, 2005, 2004, 2003, 2001, 2000, 1999, 1996, 1995, 1992, 1991, 1990, 1986, 1985, 1981, 1980, 1976, 1975, 1972, 1970, 1969, 1967, 1966, 1965, 1964, 1963, 1962, 1961, 1960, 1958, 1957, 1956, 1955, 1954, 1952, 1951, 1950, 1949, 1948, 1947, 1946, 1945, 1944, 1942, 1940, 1939, 1938, 1937, 1936, 1935, 1934, 1933, 1932, 1931, 1930, 1929, 1928, 1927, 1926, 1925, 1924, 1923, 1921, 1920
16315 FOLGER ST	2020, 2017, 2014, 2010, 2006, 2005, 2004, 2003, 2001, 1999, 1996, 1995, 1992, 1991, 1990, 1986, 1985, 1981, 1980, 1976, 1975, 1972, 1971, 1970, 1969, 1967, 1966, 1965, 1964, 1963, 1962, 1961, 1960, 1958, 1957, 1956, 1955, 1954, 1952, 1951, 1950, 1949, 1948, 1947, 1946, 1945, 1944, 1942, 1940, 1939, 1938, 1937, 1936, 1935, 1934, 1933, 1932, 1931, 1930, 1929, 1928, 1927, 1926, 1925, 1924, 1923, 1921, 1920
16315 FOLGER ST	2020, 2017, 2014, 2010, 2006, 2005, 2004, 2003, 2001, 2000, 1999, 1996, 1992, 1991, 1990, 1986, 1985, 1981, 1980, 1976, 1975, 1972, 1971, 1970, 1969, 1967, 1966, 1965, 1964, 1963, 1962, 1961, 1960, 1958, 1957, 1956, 1955, 1954, 1952, 1951, 1950, 1949, 1948, 1947, 1946, 1945, 1944, 1942, 1940, 1939, 1938, 1937, 1936, 1935, 1934, 1933, 1932, 1931, 1930, 1929, 1928, 1927, 1926, 1925, 1924, 1923, 1921, 1920
16315 FOLGER ST	2020, 2017, 2010, 2006, 2005, 2004, 2003, 2001, 2000, 1999, 1996, 1995, 1992, 1991, 1990, 1986, 1985, 1981, 1980, 1976, 1975, 1972, 1971, 1970, 1969, 1967, 1966, 1965, 1964, 1963, 1962, 1961, 1960, 1958, 1957, 1956, 1955, 1954, 1952, 1951, 1950, 1949, 1948, 1947, 1946, 1945, 1944, 1942, 1940, 1939, 1938, 1937, 1936, 1935, 1934, 1933, 1932, 1931, 1930, 1929, 1928, 1927, 1926, 1925, 1924, 1923, 1921, 1920
16315 FOLGER ST	2017, 2014, 2010, 2006, 2005, 2004, 2003, 2001, 2000, 1999, 1996, 1995, 1992, 1991, 1990, 1986, 1985, 1981, 1980, 1976, 1975, 1972, 1971, 1970, 1969, 1967, 1966, 1965, 1964, 1963, 1962, 1961, 1960, 1958, 1957, 1956, 1955, 1954, 1952, 1951, 1950, 1949, 1948, 1947, 1946, 1945, 1944, 1942, 1940, 1939, 1938, 1937, 1936, 1935, 1934, 1933, 1932, 1931, 1930, 1929, 1928, 1927, 1926, 1925, 1924, 1923, 1921, 1920
16315 FOLGER ST	2020, 2017, 2014, 2010, 2006, 2004, 2003, 2001, 2000, 1999, 1996, 1995, 1992, 1991, 1990, 1986, 1985, 1981, 1980, 1976, 1975, 1972, 1971, 1970, 1969, 1967, 1966, 1965, 1964, 1963, 1962, 1961, 1960, 1958, 1957, 1956, 1955, 1954, 1952, 1951, 1950, 1949, 1948, 1947, 1946, 1945, 1944, 1942, 1940, 1939, 1938, 1937, 1936, 1935, 1934, 1933, 1932, 1931, 1930, 1929, 1928, 1927, 1926, 1925, 1924, 1923, 1921, 1920
16315 FOLGER ST	2020, 2017, 2014, 2006, 2005, 2004, 2003, 2001, 2000, 1999, 1996, 1995, 1992, 1991, 1990, 1986, 1985, 1981, 1980, 1976, 1975, 1972, 1971, 1970, 1969, 1967, 1966, 1965, 1964, 1963, 1962, 1961, 1960, 1958, 1957, 1956, 1955, 1954, 1952, 1951, 1950, 1949, 1948, 1947, 1946, 1945, 1944, 1942, 1940, 1939, 1938, 1937, 1936, 1935, 1934, 1933, 1932, 1931, 1930, 1929, 1928, 1927, 1926, 1925, 1924, 1923, 1921, 1920

FINDINGS

Address Researched	Address Not Identified in Research Source
16315 ROCHLEN ST	2020, 2017, 2014, 2006, 2005, 2004, 2003, 2001, 2000, 1999, 1996, 1995, 1992, 1991, 1990, 1986, 1985, 1981, 1980, 1976, 1975, 1972, 1971, 1970, 1969, 1967, 1966, 1965, 1964, 1963, 1962, 1961, 1960, 1958, 1957, 1956, 1955, 1954, 1952, 1951, 1950, 1949, 1948, 1947, 1946, 1945, 1944, 1942, 1940, 1939, 1938, 1937, 1936, 1935, 1934, 1933, 1932, 1931, 1930, 1929, 1928, 1927, 1926, 1925, 1924, 1923, 1921, 1920
16315 ROCHLEN ST	2020, 2017, 2014, 2010, 2006, 2004, 2003, 2001, 2000, 1999, 1996, 1995, 1992, 1991, 1990, 1986, 1985, 1981, 1980, 1976, 1975, 1972, 1971, 1970, 1969, 1967, 1966, 1965, 1964, 1963, 1962, 1961, 1960, 1958, 1957, 1956, 1955, 1954, 1952, 1951, 1950, 1949, 1948, 1947, 1946, 1945, 1944, 1942, 1940, 1939, 1938, 1937, 1936, 1935, 1934, 1933, 1932, 1931, 1930, 1929, 1928, 1927, 1926, 1925, 1924, 1923, 1921, 1920
16315 ROCHLEN ST	2017, 2014, 2010, 2006, 2005, 2004, 2003, 2001, 2000, 1999, 1996, 1995, 1992, 1991, 1990, 1986, 1985, 1981, 1980, 1976, 1975, 1972, 1971, 1970, 1969, 1967, 1966, 1965, 1964, 1963, 1962, 1961, 1960, 1958, 1957, 1956, 1955, 1954, 1952, 1951, 1950, 1949, 1948, 1947, 1946, 1945, 1944, 1942, 1940, 1939, 1938, 1937, 1936, 1935, 1934, 1933, 1932, 1931, 1930, 1929, 1928, 1927, 1926, 1925, 1924, 1923, 1921, 1920
16315 ROCHLEN ST	2020, 2017, 2010, 2006, 2005, 2004, 2003, 2001, 2000, 1999, 1996, 1995, 1992, 1991, 1990, 1986, 1985, 1981, 1980, 1976, 1975, 1972, 1971, 1970, 1969, 1967, 1966, 1965, 1964, 1963, 1962, 1961, 1960, 1958, 1957, 1956, 1955, 1954, 1952, 1951, 1950, 1949, 1948, 1947, 1946, 1945, 1944, 1942, 1940, 1939, 1938, 1937, 1936, 1935, 1934, 1933, 1932, 1931, 1930, 1929, 1928, 1927, 1926, 1925, 1924, 1923, 1921, 1920
16315 ROCHLEN ST	2020, 2017, 2014, 2010, 2006, 2005, 2004, 2003, 2001, 2000, 1999, 1996, 1992, 1991, 1990, 1986, 1985, 1981, 1980, 1976, 1975, 1972, 1971, 1970, 1969, 1967, 1966, 1965, 1964, 1963, 1962, 1961, 1960, 1958, 1957, 1956, 1955, 1954, 1952, 1951, 1950, 1949, 1948, 1947, 1946, 1945, 1944, 1942, 1940, 1939, 1938, 1937, 1936, 1935, 1934, 1933, 1932, 1931, 1930, 1929, 1928, 1927, 1926, 1925, 1924, 1923, 1921, 1920
16315 ROCHLEN ST	2020, 2017, 2014, 2010, 2006, 2005, 2004, 2003, 2001, 1999, 1996, 1995, 1992, 1991, 1990, 1986, 1985, 1981, 1980, 1976, 1975, 1972, 1971, 1970, 1969, 1967, 1966, 1965, 1964, 1963, 1962, 1961, 1960, 1958, 1957, 1956, 1955, 1954, 1952, 1951, 1950, 1949, 1948, 1947, 1946, 1945, 1944, 1942, 1940, 1939, 1938, 1937, 1936, 1935, 1934, 1933, 1932, 1931, 1930, 1929, 1928, 1927, 1926, 1925, 1924, 1923, 1921, 1920
16315 ROCHLEN ST	2020, 2017, 2014, 2010, 2006, 2005, 2004, 2001, 2000, 1999, 1996, 1995, 1992, 1991, 1990, 1986, 1985, 1981, 1980, 1976, 1975, 1972, 1971, 1970, 1969, 1967, 1966, 1965, 1964, 1963, 1962, 1961, 1960, 1958, 1957, 1956, 1955, 1954, 1952, 1951, 1950, 1949, 1948, 1947, 1946, 1945, 1944, 1942, 1940, 1939, 1938, 1937, 1936, 1935, 1934, 1933, 1932, 1931, 1930, 1929, 1928, 1927, 1926, 1925, 1924, 1923, 1921, 1920
16315 ROCHLEN ST	2020, 2017, 2014, 2010, 2006, 2005, 2004, 2003, 2001, 2000, 1999, 1996, 1995, 1992, 1991, 1990, 1986, 1985, 1981, 1980, 1976, 1975, 1972, 1970, 1969, 1967, 1966, 1965, 1964, 1963, 1962, 1961, 1960, 1958, 1957, 1956, 1955, 1954, 1952, 1951, 1950, 1949, 1948, 1947, 1946, 1945, 1944, 1942, 1940, 1939, 1938, 1937, 1936, 1935, 1934, 1933, 1932, 1931, 1930, 1929, 1928, 1927, 1926, 1925, 1924, 1923, 1921, 1920
16315 SHADYBEND DR	2020, 2017, 2014, 2010, 2006, 2005, 2004, 2003, 2001, 2000, 1999, 1996, 1995, 1992, 1991, 1990, 1986, 1985, 1981, 1980, 1976, 1975, 1972, 1970, 1969, 1967, 1966, 1965, 1964, 1963, 1962, 1961, 1960, 1958, 1957, 1956, 1955, 1954, 1952, 1951, 1950, 1949, 1948, 1947, 1946, 1945, 1944, 1942, 1940, 1939, 1938, 1937, 1936, 1935, 1934, 1933, 1932, 1931, 1930, 1929, 1928, 1927, 1926, 1925, 1924, 1923, 1921, 1920

FINDINGS

Address Researched	Address Not Identified in Research Source
16315 SHADYBEND DR	2020, 2017, 2014, 2010, 2006, 2005, 2004, 2003, 2001, 2000, 1999, 1996, 1995, 1992, 1991, 1990, 1986, 1985, 1981, 1980, 1976, 1975, 1972, 1971, 1970, 1969, 1967, 1965, 1964, 1963, 1962, 1961, 1960, 1958, 1957, 1956, 1955, 1954, 1952, 1951, 1950, 1949, 1948, 1947, 1946, 1945, 1944, 1942, 1940, 1939, 1938, 1937, 1936, 1935, 1934, 1933, 1932, 1931, 1930, 1929, 1928, 1927, 1926, 1925, 1924, 1923, 1921, 1920
16315 SHADYBEND DR	2020, 2017, 2014, 2010, 2006, 2005, 2004, 2001, 2000, 1999, 1996, 1995, 1992, 1991, 1990, 1986, 1985, 1981, 1980, 1976, 1975, 1972, 1971, 1970, 1969, 1967, 1966, 1965, 1964, 1963, 1962, 1961, 1960, 1958, 1957, 1956, 1955, 1954, 1952, 1951, 1950, 1949, 1948, 1947, 1946, 1945, 1944, 1942, 1940, 1939, 1938, 1937, 1936, 1935, 1934, 1933, 1932, 1931, 1930, 1929, 1928, 1927, 1926, 1925, 1924, 1923, 1921, 1920
16315 SHADYBEND DR	2020, 2017, 2014, 2010, 2006, 2005, 2004, 2003, 2001, 2000, 1999, 1996, 1992, 1991, 1990, 1986, 1985, 1981, 1980, 1976, 1975, 1972, 1971, 1970, 1969, 1967, 1966, 1965, 1964, 1963, 1962, 1961, 1960, 1958, 1957, 1956, 1955, 1954, 1952, 1951, 1950, 1949, 1948, 1947, 1946, 1945, 1944, 1942, 1940, 1939, 1938, 1937, 1936, 1935, 1934, 1933, 1932, 1931, 1930, 1929, 1928, 1927, 1926, 1925, 1924, 1923, 1921, 1920
16315 SHADYBEND DR	2020, 2017, 2014, 2010, 2006, 2005, 2004, 2003, 2001, 1999, 1996, 1995, 1992, 1991, 1990, 1986, 1985, 1981, 1980, 1976, 1975, 1972, 1971, 1970, 1969, 1967, 1966, 1965, 1964, 1963, 1962, 1961, 1960, 1958, 1957, 1956, 1955, 1954, 1952, 1951, 1950, 1949, 1948, 1947, 1946, 1945, 1944, 1942, 1940, 1939, 1938, 1937, 1936, 1935, 1934, 1933, 1932, 1931, 1930, 1929, 1928, 1927, 1926, 1925, 1924, 1923, 1921, 1920
16315 SHADYBEND DR	2017, 2014, 2010, 2006, 2005, 2004, 2003, 2001, 2000, 1999, 1996, 1995, 1992, 1991, 1990, 1986, 1985, 1981, 1980, 1976, 1975, 1972, 1971, 1970, 1969, 1967, 1966, 1965, 1964, 1963, 1962, 1961, 1960, 1958, 1957, 1956, 1955, 1954, 1952, 1951, 1950, 1949, 1948, 1947, 1946, 1945, 1944, 1942, 1940, 1939, 1938, 1937, 1936, 1935, 1934, 1933, 1932, 1931, 1930, 1929, 1928, 1927, 1926, 1925, 1924, 1923, 1921, 1920
16315 SHADYBEND DR	2020, 2017, 2014, 2010, 2006, 2004, 2003, 2001, 2000, 1999, 1996, 1995, 1992, 1991, 1990, 1986, 1985, 1981, 1980, 1976, 1975, 1972, 1971, 1970, 1969, 1967, 1966, 1965, 1964, 1963, 1962, 1961, 1960, 1958, 1957, 1956, 1955, 1954, 1952, 1951, 1950, 1949, 1948, 1947, 1946, 1945, 1944, 1942, 1940, 1939, 1938, 1937, 1936, 1935, 1934, 1933, 1932, 1931, 1930, 1929, 1928, 1927, 1926, 1925, 1924, 1923, 1921, 1920
16315 SHADYBEND DR	2020, 2017, 2014, 2006, 2005, 2004, 2003, 2001, 2000, 1999, 1996, 1995, 1992, 1991, 1990, 1986, 1985, 1981, 1980, 1976, 1975, 1972, 1971, 1970, 1969, 1967, 1966, 1965, 1964, 1963, 1962, 1961, 1960, 1958, 1957, 1956, 1955, 1954, 1952, 1951, 1950, 1949, 1948, 1947, 1946, 1945, 1944, 1942, 1940, 1939, 1938, 1937, 1936, 1935, 1934, 1933, 1932, 1931, 1930, 1929, 1928, 1927, 1926, 1925, 1924, 1923, 1921, 1920
16315 SHADYBEND DR	2020, 2017, 2010, 2006, 2005, 2004, 2003, 2001, 2000, 1999, 1996, 1995, 1992, 1991, 1990, 1986, 1985, 1981, 1980, 1976, 1975, 1972, 1971, 1970, 1969, 1967, 1966, 1965, 1964, 1963, 1962, 1961, 1960, 1958, 1957, 1956, 1955, 1954, 1952, 1951, 1950, 1949, 1948, 1947, 1946, 1945, 1944, 1942, 1940, 1939, 1938, 1937, 1936, 1935, 1934, 1933, 1932, 1931, 1930, 1929, 1928, 1927, 1926, 1925, 1924, 1923, 1921, 1920
16316 ROCHLEN ST	2017, 2014, 2010, 2006, 2005, 2004, 2003, 2001, 2000, 1999, 1996, 1995, 1992, 1991, 1990, 1986, 1985, 1981, 1980, 1976, 1975, 1972, 1971, 1970, 1969, 1967, 1966, 1965, 1964, 1963, 1962, 1961, 1960, 1958, 1957, 1956, 1955, 1954, 1952, 1951, 1950, 1949, 1948, 1947, 1946, 1945, 1944, 1942, 1940, 1939, 1938, 1937, 1936, 1935, 1934, 1933, 1932, 1931, 1930, 1929, 1928, 1927, 1926, 1925, 1924, 1923, 1921, 1920

FINDINGS

Address Researched	Address Not Identified in Research Source
16320 DENLEY ST	2017, 2014, 2010, 2006, 2005, 2004, 2003, 2001, 2000, 1999, 1996, 1995, 1992, 1991, 1990, 1986, 1985, 1981, 1980, 1976, 1975, 1972, 1971, 1970, 1969, 1967, 1966, 1965, 1964, 1963, 1962, 1961, 1960, 1958, 1957, 1956, 1955, 1954, 1952, 1951, 1950, 1949, 1948, 1947, 1946, 1945, 1944, 1942, 1940, 1939, 1938, 1937, 1936, 1935, 1934, 1933, 1932, 1931, 1930, 1929, 1928, 1927, 1926, 1925, 1924, 1923, 1921, 1920
16320 DENLEY ST	2020, 2017, 2010, 2006, 2005, 2004, 2003, 2001, 2000, 1999, 1996, 1995, 1992, 1991, 1990, 1986, 1985, 1981, 1980, 1976, 1975, 1972, 1971, 1970, 1969, 1967, 1966, 1965, 1964, 1963, 1962, 1961, 1960, 1958, 1957, 1956, 1955, 1954, 1952, 1951, 1950, 1949, 1948, 1947, 1946, 1945, 1944, 1942, 1940, 1939, 1938, 1937, 1936, 1935, 1934, 1933, 1932, 1931, 1930, 1929, 1928, 1927, 1926, 1925, 1924, 1923, 1921, 1920
16320 DENLEY ST	2020, 2017, 2014, 2006, 2005, 2004, 2003, 2001, 2000, 1999, 1996, 1995, 1992, 1991, 1990, 1986, 1985, 1981, 1980, 1976, 1975, 1972, 1971, 1970, 1969, 1967, 1966, 1965, 1964, 1963, 1962, 1961, 1960, 1958, 1957, 1956, 1955, 1954, 1952, 1951, 1950, 1949, 1948, 1947, 1946, 1945, 1944, 1942, 1940, 1939, 1938, 1937, 1936, 1935, 1934, 1933, 1932, 1931, 1930, 1929, 1928, 1927, 1926, 1925, 1924, 1923, 1921, 1920
16320 DENLEY ST	2020, 2017, 2014, 2010, 2006, 2005, 2004, 2001, 2000, 1999, 1996, 1995, 1992, 1991, 1990, 1986, 1985, 1981, 1980, 1976, 1975, 1972, 1971, 1970, 1969, 1967, 1966, 1965, 1964, 1963, 1962, 1961, 1960, 1958, 1957, 1956, 1955, 1954, 1952, 1951, 1950, 1949, 1948, 1947, 1946, 1945, 1944, 1942, 1940, 1939, 1938, 1937, 1936, 1935, 1934, 1933, 1932, 1931, 1930, 1929, 1928, 1927, 1926, 1925, 1924, 1923, 1921, 1920
16320 DENLEY ST	2020, 2017, 2014, 2010, 2006, 2004, 2003, 2001, 2000, 1999, 1996, 1995, 1992, 1991, 1990, 1986, 1985, 1981, 1980, 1976, 1975, 1972, 1971, 1970, 1969, 1967, 1966, 1965, 1964, 1963, 1962, 1961, 1960, 1958, 1957, 1956, 1955, 1954, 1952, 1951, 1950, 1949, 1948, 1947, 1946, 1945, 1944, 1942, 1940, 1939, 1938, 1937, 1936, 1935, 1934, 1933, 1932, 1931, 1930, 1929, 1928, 1927, 1926, 1925, 1924, 1923, 1921, 1920
16320 DENLEY ST	2020, 2017, 2014, 2010, 2006, 2005, 2004, 2003, 2001, 2000, 1999, 1996, 1992, 1991, 1990, 1986, 1985, 1981, 1980, 1976, 1975, 1972, 1971, 1970, 1969, 1967, 1966, 1965, 1964, 1963, 1962, 1961, 1960, 1958, 1957, 1956, 1955, 1954, 1952, 1951, 1950, 1949, 1948, 1947, 1946, 1945, 1944, 1942, 1940, 1939, 1938, 1937, 1936, 1935, 1934, 1933, 1932, 1931, 1930, 1929, 1928, 1927, 1926, 1925, 1924, 1923, 1921, 1920
16320 DENLEY ST	2020, 2017, 2014, 2010, 2006, 2005, 2004, 2003, 2001, 1999, 1996, 1995, 1992, 1991, 1990, 1986, 1985, 1981, 1980, 1976, 1975, 1972, 1971, 1970, 1969, 1967, 1966, 1965, 1964, 1963, 1962, 1961, 1960, 1958, 1957, 1956, 1955, 1954, 1952, 1951, 1950, 1949, 1948, 1947, 1946, 1945, 1944, 1942, 1940, 1939, 1938, 1937, 1936, 1935, 1934, 1933, 1932, 1931, 1930, 1929, 1928, 1927, 1926, 1925, 1924, 1923, 1921, 1920
16320 DENLEY ST	2020, 2017, 2014, 2010, 2006, 2005, 2004, 2003, 2001, 2000, 1999, 1996, 1995, 1992, 1991, 1990, 1986, 1985, 1981, 1980, 1976, 1975, 1972, 1970, 1969, 1967, 1966, 1965, 1964, 1963, 1962, 1961, 1960, 1958, 1957, 1956, 1955, 1954, 1952, 1951, 1950, 1949, 1948, 1947, 1946, 1945, 1944, 1942, 1940, 1939, 1938, 1937, 1936, 1935, 1934, 1933, 1932, 1931, 1930, 1929, 1928, 1927, 1926, 1925, 1924, 1923, 1921, 1920
16320 E DENLEY ST	2020, 2017, 2014, 2010, 2006, 2005, 2004, 2003, 2001, 2000, 1999, 1996, 1995, 1991, 1990, 1986, 1985, 1981, 1980, 1976, 1975, 1972, 1971, 1970, 1969, 1967, 1966, 1965, 1964, 1963, 1962, 1961, 1960, 1958, 1957, 1956, 1955, 1954, 1952, 1951, 1950, 1949, 1948, 1947, 1946, 1945, 1944, 1942, 1940, 1939, 1938, 1937, 1936, 1935, 1934, 1933, 1932, 1931, 1930, 1929, 1928, 1927, 1926, 1925, 1924, 1923, 1921, 1920

FINDINGS

Address Researched	Address Not Identified in Research Source
16320 E FOLGER ST	2020, 2017, 2014, 2010, 2006, 2005, 2004, 2003, 2001, 2000, 1999, 1996, 1995, 1991, 1990, 1986, 1985, 1981, 1980, 1976, 1975, 1972, 1971, 1970, 1969, 1967, 1966, 1965, 1964, 1963, 1962, 1961, 1960, 1958, 1957, 1956, 1955, 1954, 1952, 1951, 1950, 1949, 1948, 1947, 1946, 1945, 1944, 1942, 1940, 1939, 1938, 1937, 1936, 1935, 1934, 1933, 1932, 1931, 1930, 1929, 1928, 1927, 1926, 1925, 1924, 1923, 1921, 1920
16320 E ROCHLEN ST	2020, 2017, 2014, 2010, 2006, 2005, 2004, 2003, 2001, 2000, 1999, 1996, 1995, 1991, 1990, 1986, 1985, 1981, 1980, 1976, 1975, 1972, 1971, 1970, 1969, 1967, 1966, 1965, 1964, 1963, 1962, 1961, 1960, 1958, 1957, 1956, 1955, 1954, 1952, 1951, 1950, 1949, 1948, 1947, 1946, 1945, 1944, 1942, 1940, 1939, 1938, 1937, 1936, 1935, 1934, 1933, 1932, 1931, 1930, 1929, 1928, 1927, 1926, 1925, 1924, 1923, 1921, 1920
16320 FOLGER ST	2020, 2017, 2014, 2010, 2006, 2005, 2004, 2003, 2001, 2000, 1999, 1996, 1995, 1992, 1991, 1990, 1986, 1985, 1981, 1980, 1976, 1975, 1972, 1970, 1969, 1967, 1966, 1965, 1964, 1963, 1962, 1961, 1960, 1958, 1957, 1956, 1955, 1954, 1952, 1951, 1950, 1949, 1948, 1947, 1946, 1945, 1944, 1942, 1940, 1939, 1938, 1937, 1936, 1935, 1934, 1933, 1932, 1931, 1930, 1929, 1928, 1927, 1926, 1925, 1924, 1923, 1921, 1920
16320 FOLGER ST	2020, 2017, 2014, 2010, 2006, 2005, 2004, 2003, 2001, 2000, 1999, 1996, 1995, 1992, 1991, 1990, 1986, 1985, 1981, 1980, 1976, 1975, 1972, 1971, 1970, 1969, 1967, 1966, 1965, 1964, 1963, 1962, 1961, 1960, 1958, 1957, 1956, 1955, 1954, 1952, 1951, 1950, 1949, 1948, 1947, 1946, 1945, 1944, 1942, 1940, 1939, 1938, 1937, 1936, 1935, 1934, 1933, 1932, 1931, 1930, 1929, 1928, 1927, 1926, 1925, 1924, 1923, 1921, 1920
16320 FOLGER ST	2020, 2017, 2014, 2010, 2006, 2005, 2004, 2003, 2001, 2000, 1999, 1996, 1992, 1991, 1990, 1986, 1985, 1981, 1980, 1976, 1975, 1972, 1971, 1970, 1969, 1967, 1966, 1965, 1964, 1963, 1962, 1961, 1960, 1958, 1957, 1956, 1955, 1954, 1952, 1951, 1950, 1949, 1948, 1947, 1946, 1945, 1944, 1942, 1940, 1939, 1938, 1937, 1936, 1935, 1934, 1933, 1932, 1931, 1930, 1929, 1928, 1927, 1926, 1925, 1924, 1923, 1921, 1920
16320 FOLGER ST	2020, 2017, 2014, 2010, 2006, 2005, 2004, 2003, 2001, 1999, 1996, 1995, 1992, 1991, 1990, 1986, 1985, 1981, 1980, 1976, 1975, 1972, 1971, 1970, 1969, 1967, 1966, 1965, 1964, 1963, 1962, 1961, 1960, 1958, 1957, 1956, 1955, 1954, 1952, 1951, 1950, 1949, 1948, 1947, 1946, 1945, 1944, 1942, 1940, 1939, 1938, 1937, 1936, 1935, 1934, 1933, 1932, 1931, 1930, 1929, 1928, 1927, 1926, 1925, 1924, 1923, 1921, 1920
16123 DENLEY ST	2020, 2017, 2014, 2010, 2006, 2005, 2004, 2003, 2001, 2000, 1999, 1996, 1995, 1992, 1991, 1990, 1986, 1985, 1981, 1980, 1976, 1975, 1972, 1970, 1969, 1967, 1966, 1965, 1964, 1963, 1962, 1961, 1960, 1958, 1957, 1956, 1955, 1954, 1952, 1951, 1950, 1949, 1948, 1947, 1946, 1945, 1944, 1942, 1940, 1939, 1938, 1937, 1936, 1935, 1934, 1933, 1932, 1931, 1930, 1929, 1928, 1927, 1926, 1925, 1924, 1923, 1921, 1920
16123 DENLEY ST	2020, 2017, 2014, 2006, 2005, 2004, 2003, 2001, 2000, 1999, 1996, 1995, 1992, 1991, 1990, 1986, 1985, 1981, 1980, 1976, 1975, 1972, 1971, 1970, 1969, 1967, 1966, 1965, 1964, 1963, 1962, 1961, 1960, 1958, 1957, 1956, 1955, 1954, 1952, 1951, 1950, 1949, 1948, 1947, 1946, 1945, 1944, 1942, 1940, 1939, 1938, 1937, 1936, 1935, 1934, 1933, 1932, 1931, 1930, 1929, 1928, 1927, 1926, 1925, 1924, 1923, 1921, 1920
16123 DENLEY ST	2020, 2017, 2014, 2010, 2006, 2005, 2004, 2001, 2000, 1999, 1996, 1995, 1992, 1991, 1990, 1986, 1985, 1981, 1980, 1976, 1975, 1972, 1971, 1970, 1969, 1967, 1966, 1965, 1964, 1963, 1962, 1961, 1960, 1958, 1957, 1956, 1955, 1954, 1952, 1951, 1950, 1949, 1948, 1947, 1946, 1945, 1944, 1942, 1940, 1939, 1938, 1937, 1936, 1935, 1934, 1933, 1932, 1931, 1930, 1929, 1928, 1927, 1926, 1925, 1924, 1923, 1921, 1920

FINDINGS

Address Researched	Address Not Identified in Research Source
16123 DENLEY ST	2020, 2017, 2014, 2010, 2006, 2004, 2003, 2001, 2000, 1999, 1996, 1995, 1992, 1991, 1990, 1986, 1985, 1981, 1980, 1976, 1975, 1972, 1971, 1970, 1969, 1967, 1966, 1965, 1964, 1963, 1962, 1961, 1960, 1958, 1957, 1956, 1955, 1954, 1952, 1951, 1950, 1949, 1948, 1947, 1946, 1945, 1944, 1942, 1940, 1939, 1938, 1937, 1936, 1935, 1934, 1933, 1932, 1931, 1930, 1929, 1928, 1927, 1926, 1925, 1924, 1923, 1921, 1920
16123 DENLEY ST	2020, 2017, 2010, 2006, 2005, 2004, 2003, 2001, 2000, 1999, 1996, 1995, 1992, 1991, 1990, 1986, 1985, 1981, 1980, 1976, 1975, 1972, 1971, 1970, 1969, 1967, 1966, 1965, 1964, 1963, 1962, 1961, 1960, 1958, 1957, 1956, 1955, 1954, 1952, 1951, 1950, 1949, 1948, 1947, 1946, 1945, 1944, 1942, 1940, 1939, 1938, 1937, 1936, 1935, 1934, 1933, 1932, 1931, 1930, 1929, 1928, 1927, 1926, 1925, 1924, 1923, 1921, 1920
16123 DENLEY ST	2017, 2014, 2010, 2006, 2005, 2004, 2003, 2001, 2000, 1999, 1996, 1995, 1992, 1991, 1990, 1986, 1985, 1981, 1980, 1976, 1975, 1972, 1971, 1970, 1969, 1967, 1966, 1965, 1964, 1963, 1962, 1961, 1960, 1958, 1957, 1956, 1955, 1954, 1952, 1951, 1950, 1949, 1948, 1947, 1946, 1945, 1944, 1942, 1940, 1939, 1938, 1937, 1936, 1935, 1934, 1933, 1932, 1931, 1930, 1929, 1928, 1927, 1926, 1925, 1924, 1923, 1921, 1920
16124 BINNEY ST	2017, 2014, 2010, 2006, 2005, 2004, 2003, 2001, 2000, 1999, 1996, 1995, 1992, 1991, 1990, 1986, 1985, 1981, 1980, 1976, 1975, 1972, 1971, 1970, 1969, 1967, 1966, 1965, 1964, 1963, 1962, 1961, 1960, 1958, 1957, 1956, 1955, 1954, 1952, 1951, 1950, 1949, 1948, 1947, 1946, 1945, 1944, 1942, 1940, 1939, 1938, 1937, 1936, 1935, 1934, 1933, 1932, 1931, 1930, 1929, 1928, 1927, 1926, 1925, 1924, 1923, 1921, 1920
16124 BINNEY ST	2020, 2017, 2010, 2006, 2005, 2004, 2003, 2001, 2000, 1999, 1996, 1995, 1992, 1991, 1990, 1986, 1985, 1981, 1980, 1976, 1975, 1972, 1971, 1970, 1969, 1967, 1966, 1965, 1964, 1963, 1962, 1961, 1960, 1958, 1957, 1956, 1955, 1954, 1952, 1951, 1950, 1949, 1948, 1947, 1946, 1945, 1944, 1942, 1940, 1939, 1938, 1937, 1936, 1935, 1934, 1933, 1932, 1931, 1930, 1929, 1928, 1927, 1926, 1925, 1924, 1923, 1921, 1920
16124 BINNEY ST	2020, 2017, 2014, 2006, 2005, 2004, 2003, 2001, 2000, 1999, 1996, 1995, 1992, 1991, 1990, 1986, 1985, 1981, 1980, 1976, 1975, 1972, 1971, 1970, 1969, 1967, 1966, 1965, 1964, 1963, 1962, 1961, 1960, 1958, 1957, 1956, 1955, 1954, 1952, 1951, 1950, 1949, 1948, 1947, 1946, 1945, 1944, 1942, 1940, 1939, 1938, 1937, 1936, 1935, 1934, 1933, 1932, 1931, 1930, 1929, 1928, 1927, 1926, 1925, 1924, 1923, 1921, 1920
16124 BINNEY ST	2020, 2017, 2014, 2010, 2006, 2004, 2003, 2001, 2000, 1999, 1996, 1995, 1992, 1991, 1990, 1986, 1985, 1981, 1980, 1976, 1975, 1972, 1971, 1970, 1969, 1967, 1966, 1965, 1964, 1963, 1962, 1961, 1960, 1958, 1957, 1956, 1955, 1954, 1952, 1951, 1950, 1949, 1948, 1947, 1946, 1945, 1944, 1942, 1940, 1939, 1938, 1937, 1936, 1935, 1934, 1933, 1932, 1931, 1930, 1929, 1928, 1927, 1926, 1925, 1924, 1923, 1921, 1920
16124 BINNEY ST	2020, 2017, 2014, 2010, 2006, 2005, 2004, 2003, 2001, 2000, 1999, 1996, 1992, 1991, 1990, 1986, 1985, 1981, 1980, 1976, 1975, 1972, 1971, 1970, 1969, 1967, 1966, 1965, 1964, 1963, 1962, 1961, 1960, 1958, 1957, 1956, 1955, 1954, 1952, 1951, 1950, 1949, 1948, 1947, 1946, 1945, 1944, 1942, 1940, 1939, 1938, 1937, 1936, 1935, 1934, 1933, 1932, 1931, 1930, 1929, 1928, 1927, 1926, 1925, 1924, 1923, 1921, 1920
16124 BINNEY ST	2020, 2017, 2014, 2010, 2006, 2005, 2004, 2003, 2001, 1999, 1996, 1995, 1992, 1991, 1990, 1986, 1985, 1981, 1980, 1976, 1975, 1972, 1971, 1970, 1969, 1967, 1966, 1965, 1964, 1963, 1962, 1961, 1960, 1958, 1957, 1956, 1955, 1954, 1952, 1951, 1950, 1949, 1948, 1947, 1946, 1945, 1944, 1942, 1940, 1939, 1938, 1937, 1936, 1935, 1934, 1933, 1932, 1931, 1930, 1929, 1928, 1927, 1926, 1925, 1924, 1923, 1921, 1920

FINDINGS

Address Researched	Address Not Identified in Research Source
16124 E BINNEY ST	2020, 2017, 2014, 2010, 2006, 2005, 2004, 2003, 2001, 2000, 1999, 1996, 1995, 1991, 1990, 1986, 1985, 1981, 1980, 1976, 1975, 1972, 1971, 1970, 1969, 1967, 1966, 1965, 1964, 1963, 1962, 1961, 1960, 1958, 1957, 1956, 1955, 1954, 1952, 1951, 1950, 1949, 1948, 1947, 1946, 1945, 1944, 1942, 1940, 1939, 1938, 1937, 1936, 1935, 1934, 1933, 1932, 1931, 1930, 1929, 1928, 1927, 1926, 1925, 1924, 1923, 1921, 1920
16124 SHADYBEND DR	2020, 2017, 2014, 2010, 2006, 2005, 2004, 2003, 2001, 2000, 1999, 1996, 1992, 1991, 1990, 1986, 1985, 1981, 1980, 1976, 1975, 1972, 1971, 1970, 1969, 1967, 1966, 1965, 1964, 1963, 1962, 1961, 1960, 1958, 1957, 1956, 1955, 1954, 1952, 1951, 1950, 1949, 1948, 1947, 1946, 1945, 1944, 1942, 1940, 1939, 1938, 1937, 1936, 1935, 1934, 1933, 1932, 1931, 1930, 1929, 1928, 1927, 1926, 1925, 1924, 1923, 1921, 1920
16124 SHADYBEND DR	2020, 2017, 2014, 2010, 2006, 2005, 2004, 2003, 2001, 1999, 1996, 1995, 1992, 1991, 1990, 1986, 1985, 1981, 1980, 1976, 1975, 1972, 1971, 1970, 1969, 1967, 1966, 1965, 1964, 1963, 1962, 1961, 1960, 1958, 1957, 1956, 1955, 1954, 1952, 1951, 1950, 1949, 1948, 1947, 1946, 1945, 1944, 1942, 1940, 1939, 1938, 1937, 1936, 1935, 1934, 1933, 1932, 1931, 1930, 1929, 1928, 1927, 1926, 1925, 1924, 1923, 1921, 1920
16124 SHADYBEND DR	2020, 2017, 2014, 2010, 2006, 2005, 2004, 2001, 2000, 1999, 1996, 1995, 1992, 1991, 1990, 1986, 1985, 1981, 1980, 1976, 1975, 1972, 1971, 1970, 1969, 1967, 1966, 1965, 1964, 1963, 1962, 1961, 1960, 1958, 1957, 1956, 1955, 1954, 1952, 1951, 1950, 1949, 1948, 1947, 1946, 1945, 1944, 1942, 1940, 1939, 1938, 1937, 1936, 1935, 1934, 1933, 1932, 1931, 1930, 1929, 1928, 1927, 1926, 1925, 1924, 1923, 1921, 1920
16124 SHADYBEND DR	2020, 2017, 2014, 2010, 2006, 2005, 2004, 2003, 2001, 2000, 1999, 1996, 1995, 1992, 1991, 1990, 1986, 1985, 1981, 1980, 1976, 1975, 1972, 1970, 1969, 1967, 1966, 1965, 1964, 1963, 1962, 1961, 1960, 1958, 1957, 1956, 1955, 1954, 1952, 1951, 1950, 1949, 1948, 1947, 1946, 1945, 1944, 1942, 1940, 1939, 1938, 1937, 1936, 1935, 1934, 1933, 1932, 1931, 1930, 1929, 1928, 1927, 1926, 1925, 1924, 1923, 1921, 1920
16124 SHADYBEND DR	2020, 2017, 2014, 2006, 2005, 2004, 2003, 2001, 2000, 1999, 1996, 1995, 1992, 1991, 1990, 1986, 1985, 1981, 1980, 1976, 1975, 1972, 1971, 1970, 1969, 1967, 1966, 1965, 1964, 1963, 1962, 1961, 1960, 1958, 1957, 1956, 1955, 1954, 1952, 1951, 1950, 1949, 1948, 1947, 1946, 1945, 1944, 1942, 1940, 1939, 1938, 1937, 1936, 1935, 1934, 1933, 1932, 1931, 1930, 1929, 1928, 1927, 1926, 1925, 1924, 1923, 1921, 1920
16124 SHADYBEND DR	2020, 2017, 2010, 2006, 2005, 2004, 2003, 2001, 2000, 1999, 1996, 1995, 1992, 1991, 1990, 1986, 1985, 1981, 1980, 1976, 1975, 1972, 1971, 1970, 1969, 1967, 1966, 1965, 1964, 1963, 1962, 1961, 1960, 1958, 1957, 1956, 1955, 1954, 1952, 1951, 1950, 1949, 1948, 1947, 1946, 1945, 1944, 1942, 1940, 1939, 1938, 1937, 1936, 1935, 1934, 1933, 1932, 1931, 1930, 1929, 1928, 1927, 1926, 1925, 1924, 1923, 1921, 1920
16124 SHADYBEND DR	2020, 2017, 2014, 2010, 2006, 2004, 2003, 2001, 2000, 1999, 1996, 1995, 1992, 1991, 1990, 1986, 1985, 1981, 1980, 1976, 1975, 1972, 1971, 1970, 1969, 1967, 1966, 1965, 1964, 1963, 1962, 1961, 1960, 1958, 1957, 1956, 1955, 1954, 1952, 1951, 1950, 1949, 1948, 1947, 1946, 1945, 1944, 1942, 1940, 1939, 1938, 1937, 1936, 1935, 1934, 1933, 1932, 1931, 1930, 1929, 1928, 1927, 1926, 1925, 1924, 1923, 1921, 1920
16124 SHADYBEND DR	2017, 2014, 2010, 2006, 2005, 2004, 2003, 2001, 2000, 1999, 1996, 1995, 1992, 1991, 1990, 1986, 1985, 1981, 1980, 1976, 1975, 1972, 1971, 1970, 1969, 1967, 1966, 1965, 1964, 1963, 1962, 1961, 1960, 1958, 1957, 1956, 1955, 1954, 1952, 1951, 1950, 1949, 1948, 1947, 1946, 1945, 1944, 1942, 1940, 1939, 1938, 1937, 1936, 1935, 1934, 1933, 1932, 1931, 1930, 1929, 1928, 1927, 1926, 1925, 1924, 1923, 1921, 1920

FINDINGS

Address Researched	Address Not Identified in Research Source
16125 E GALE AVE	2020, 2017, 2014, 2010, 2006, 2005, 2004, 2003, 2001, 2000, 1999, 1996, 1995, 1991, 1990, 1986, 1985, 1981, 1980, 1976, 1975, 1972, 1971, 1970, 1969, 1967, 1966, 1965, 1964, 1963, 1962, 1961, 1960, 1958, 1957, 1956, 1955, 1954, 1952, 1951, 1950, 1949, 1948, 1947, 1946, 1945, 1944, 1942, 1940, 1939, 1938, 1937, 1936, 1935, 1934, 1933, 1932, 1931, 1930, 1929, 1928, 1927, 1926, 1925, 1924, 1923, 1921, 1920
16125 GALE AVE	2020, 2017, 2014, 2010, 2006, 2005, 2004, 2003, 2001, 2000, 1999, 1996, 1992, 1991, 1990, 1986, 1985, 1981, 1980, 1976, 1975, 1972, 1971, 1970, 1969, 1967, 1966, 1965, 1964, 1963, 1962, 1961, 1960, 1958, 1957, 1956, 1955, 1954, 1952, 1951, 1950, 1949, 1948, 1947, 1946, 1945, 1944, 1942, 1940, 1939, 1938, 1937, 1936, 1935, 1934, 1933, 1932, 1931, 1930, 1929, 1928, 1927, 1926, 1925, 1924, 1923, 1921, 1920
16125 GALE AVE	2017, 2014, 2010, 2006, 2005, 2004, 2003, 2001, 2000, 1999, 1996, 1995, 1992, 1991, 1990, 1986, 1985, 1981, 1980, 1976, 1975, 1972, 1971, 1970, 1969, 1967, 1966, 1965, 1964, 1963, 1962, 1961, 1960, 1958, 1957, 1956, 1955, 1954, 1952, 1951, 1950, 1949, 1948, 1947, 1946, 1945, 1944, 1942, 1940, 1939, 1938, 1937, 1936, 1935, 1934, 1933, 1932, 1931, 1930, 1929, 1928, 1927, 1926, 1925, 1924, 1923, 1921, 1920
16125 GALE AVE	2020, 2017, 2014, 2010, 2006, 2005, 2004, 2001, 2000, 1999, 1996, 1995, 1992, 1991, 1990, 1986, 1985, 1981, 1980, 1976, 1975, 1972, 1971, 1970, 1969, 1967, 1966, 1965, 1964, 1963, 1962, 1961, 1960, 1958, 1957, 1956, 1955, 1954, 1952, 1951, 1950, 1949, 1948, 1947, 1946, 1945, 1944, 1942, 1940, 1939, 1938, 1937, 1936, 1935, 1934, 1933, 1932, 1931, 1930, 1929, 1928, 1927, 1926, 1925, 1924, 1923, 1921, 1920
16125 GALE AVE	2020, 2017, 2014, 2006, 2005, 2004, 2003, 2001, 2000, 1999, 1996, 1995, 1992, 1991, 1990, 1986, 1985, 1981, 1980, 1976, 1975, 1972, 1971, 1970, 1969, 1967, 1966, 1965, 1964, 1963, 1962, 1961, 1960, 1958, 1957, 1956, 1955, 1954, 1952, 1951, 1950, 1949, 1948, 1947, 1946, 1945, 1944, 1942, 1940, 1939, 1938, 1937, 1936, 1935, 1934, 1933, 1932, 1931, 1930, 1929, 1928, 1927, 1926, 1925, 1924, 1923, 1921, 1920
16125 GALE AVE	2020, 2017, 2010, 2006, 2005, 2004, 2003, 2001, 2000, 1999, 1996, 1995, 1992, 1991, 1990, 1986, 1985, 1981, 1980, 1976, 1975, 1972, 1971, 1970, 1969, 1967, 1966, 1965, 1964, 1963, 1962, 1961, 1960, 1958, 1957, 1956, 1955, 1954, 1952, 1951, 1950, 1949, 1948, 1947, 1946, 1945, 1944, 1942, 1940, 1939, 1938, 1937, 1936, 1935, 1934, 1933, 1932, 1931, 1930, 1929, 1928, 1927, 1926, 1925, 1924, 1923, 1921, 1920
16126 DENLEY ST	2020, 2017, 2014, 2010, 2006, 2004, 2003, 2001, 2000, 1999, 1996, 1995, 1992, 1991, 1990, 1986, 1985, 1981, 1980, 1976, 1975, 1972, 1971, 1970, 1969, 1967, 1966, 1965, 1964, 1963, 1962, 1961, 1960, 1958, 1957, 1956, 1955, 1954, 1952, 1951, 1950, 1949, 1948, 1947, 1946, 1945, 1944, 1942, 1940, 1939, 1938, 1937, 1936, 1935, 1934, 1933, 1932, 1931, 1930, 1929, 1928, 1927, 1926, 1925, 1924, 1923, 1921, 1920
16126 DENLEY ST	2020, 2017, 2014, 2010, 2006, 2005, 2004, 2001, 2000, 1999, 1996, 1995, 1992, 1991, 1990, 1986, 1985, 1981, 1980, 1976, 1975, 1972, 1971, 1970, 1969, 1967, 1966, 1965, 1964, 1963, 1962, 1961, 1960, 1958, 1957, 1956, 1955, 1954, 1952, 1951, 1950, 1949, 1948, 1947, 1946, 1945, 1944, 1942, 1940, 1939, 1938, 1937, 1936, 1935, 1934, 1933, 1932, 1931, 1930, 1929, 1928, 1927, 1926, 1925, 1924, 1923, 1921, 1920
16126 DENLEY ST	2020, 2017, 2014, 2006, 2005, 2004, 2003, 2001, 2000, 1999, 1996, 1995, 1992, 1991, 1990, 1986, 1985, 1981, 1980, 1976, 1975, 1972, 1971, 1970, 1969, 1967, 1966, 1965, 1964, 1963, 1962, 1961, 1960, 1958, 1957, 1956, 1955, 1954, 1952, 1951, 1950, 1949, 1948, 1947, 1946, 1945, 1944, 1942, 1940, 1939, 1938, 1937, 1936, 1935, 1934, 1933, 1932, 1931, 1930, 1929, 1928, 1927, 1926, 1925, 1924, 1923, 1921, 1920

FINDINGS

Address Researched	Address Not Identified in Research Source
16126 DENLEY ST	2017, 2014, 2010, 2006, 2005, 2004, 2003, 2001, 2000, 1999, 1996, 1995, 1992, 1991, 1990, 1986, 1985, 1981, 1980, 1976, 1975, 1972, 1971, 1970, 1969, 1967, 1966, 1965, 1964, 1963, 1962, 1961, 1960, 1958, 1957, 1956, 1955, 1954, 1952, 1951, 1950, 1949, 1948, 1947, 1946, 1945, 1944, 1942, 1940, 1939, 1938, 1937, 1936, 1935, 1934, 1933, 1932, 1931, 1930, 1929, 1928, 1927, 1926, 1925, 1924, 1923, 1921, 1920
16126 DENLEY ST	2020, 2017, 2010, 2006, 2005, 2004, 2003, 2001, 2000, 1999, 1996, 1995, 1992, 1991, 1990, 1986, 1985, 1981, 1980, 1976, 1975, 1972, 1971, 1970, 1969, 1967, 1966, 1965, 1964, 1963, 1962, 1961, 1960, 1958, 1957, 1956, 1955, 1954, 1952, 1951, 1950, 1949, 1948, 1947, 1946, 1945, 1944, 1942, 1940, 1939, 1938, 1937, 1936, 1935, 1934, 1933, 1932, 1931, 1930, 1929, 1928, 1927, 1926, 1925, 1924, 1923, 1921, 1920
16126 DENLEY ST	2020, 2017, 2014, 2010, 2006, 2005, 2004, 2003, 2001, 2000, 1999, 1996, 1995, 1992, 1991, 1990, 1986, 1985, 1981, 1980, 1976, 1975, 1972, 1970, 1969, 1967, 1966, 1965, 1964, 1963, 1962, 1961, 1960, 1958, 1957, 1956, 1955, 1954, 1952, 1951, 1950, 1949, 1948, 1947, 1946, 1945, 1944, 1942, 1940, 1939, 1938, 1937, 1936, 1935, 1934, 1933, 1932, 1931, 1930, 1929, 1928, 1927, 1926, 1925, 1924, 1923, 1921, 1920
16126 DENLEY ST	2020, 2017, 2014, 2010, 2006, 2005, 2004, 2003, 2001, 2000, 1999, 1996, 1995, 1992, 1991, 1990, 1986, 1985, 1981, 1980, 1976, 1975, 1972, 1971, 1970, 1969, 1967, 1965, 1964, 1963, 1962, 1961, 1960, 1958, 1957, 1956, 1955, 1954, 1952, 1951, 1950, 1949, 1948, 1947, 1946, 1945, 1944, 1942, 1940, 1939, 1938, 1937, 1936, 1935, 1934, 1933, 1932, 1931, 1930, 1929, 1928, 1927, 1926, 1925, 1924, 1923, 1921, 1920
16126 DENLEY ST	2020, 2017, 2014, 2010, 2006, 2005, 2004, 2003, 2001, 2000, 1999, 1996, 1992, 1991, 1990, 1986, 1985, 1981, 1980, 1976, 1975, 1972, 1971, 1970, 1969, 1967, 1966, 1965, 1964, 1963, 1962, 1961, 1960, 1958, 1957, 1956, 1955, 1954, 1952, 1951, 1950, 1949, 1948, 1947, 1946, 1945, 1944, 1942, 1940, 1939, 1938, 1937, 1936, 1935, 1934, 1933, 1932, 1931, 1930, 1929, 1928, 1927, 1926, 1925, 1924, 1923, 1921, 1920
16127 BINNEY ST	2020, 2017, 2014, 2010, 2006, 2005, 2004, 2003, 2001, 1999, 1996, 1995, 1992, 1991, 1990, 1986, 1985, 1981, 1980, 1976, 1975, 1972, 1971, 1970, 1969, 1967, 1966, 1965, 1964, 1963, 1962, 1961, 1960, 1958, 1957, 1956, 1955, 1954, 1952, 1951, 1950, 1949, 1948, 1947, 1946, 1945, 1944, 1942, 1940, 1939, 1938, 1937, 1936, 1935, 1934, 1933, 1932, 1931, 1930, 1929, 1928, 1927, 1926, 1925, 1924, 1923, 1921, 1920
16127 BINNEY ST	2020, 2017, 2014, 2010, 2006, 2005, 2004, 2003, 2001, 2000, 1999, 1996, 1992, 1991, 1990, 1986, 1985, 1981, 1980, 1976, 1975, 1972, 1971, 1970, 1969, 1967, 1966, 1965, 1964, 1963, 1962, 1961, 1960, 1958, 1957, 1956, 1955, 1954, 1952, 1951, 1950, 1949, 1948, 1947, 1946, 1945, 1944, 1942, 1940, 1939, 1938, 1937, 1936, 1935, 1934, 1933, 1932, 1931, 1930, 1929, 1928, 1927, 1926, 1925, 1924, 1923, 1921, 1920
16127 BINNEY ST	2020, 2017, 2010, 2006, 2005, 2004, 2003, 2001, 2000, 1999, 1996, 1995, 1992, 1991, 1990, 1986, 1985, 1981, 1980, 1976, 1975, 1972, 1971, 1970, 1969, 1967, 1966, 1965, 1964, 1963, 1962, 1961, 1960, 1958, 1957, 1956, 1955, 1954, 1952, 1951, 1950, 1949, 1948, 1947, 1946, 1945, 1944, 1942, 1940, 1939, 1938, 1937, 1936, 1935, 1934, 1933, 1932, 1931, 1930, 1929, 1928, 1927, 1926, 1925, 1924, 1923, 1921, 1920
16127 BINNEY ST	2020, 2017, 2014, 2006, 2005, 2004, 2003, 2001, 2000, 1999, 1996, 1995, 1992, 1991, 1990, 1986, 1985, 1981, 1980, 1976, 1975, 1972, 1971, 1970, 1969, 1967, 1966, 1965, 1964, 1963, 1962, 1961, 1960, 1958, 1957, 1956, 1955, 1954, 1952, 1951, 1950, 1949, 1948, 1947, 1946, 1945, 1944, 1942, 1940, 1939, 1938, 1937, 1936, 1935, 1934, 1933, 1932, 1931, 1930, 1929, 1928, 1927, 1926, 1925, 1924, 1923, 1921, 1920

FINDINGS

Address Researched	Address Not Identified in Research Source
16127 BINNEY ST	2017, 2014, 2010, 2006, 2005, 2004, 2003, 2001, 2000, 1999, 1996, 1995, 1992, 1991, 1990, 1986, 1985, 1981, 1980, 1976, 1975, 1972, 1971, 1970, 1969, 1967, 1966, 1965, 1964, 1963, 1962, 1961, 1960, 1958, 1957, 1956, 1955, 1954, 1952, 1951, 1950, 1949, 1948, 1947, 1946, 1945, 1944, 1942, 1940, 1939, 1938, 1937, 1936, 1935, 1934, 1933, 1932, 1931, 1930, 1929, 1928, 1927, 1926, 1925, 1924, 1923, 1921, 1920
16127 BINNEY ST	2020, 2017, 2014, 2010, 2006, 2004, 2003, 2001, 2000, 1999, 1996, 1995, 1992, 1991, 1990, 1986, 1985, 1981, 1980, 1976, 1975, 1972, 1971, 1970, 1969, 1967, 1966, 1965, 1964, 1963, 1962, 1961, 1960, 1958, 1957, 1956, 1955, 1954, 1952, 1951, 1950, 1949, 1948, 1947, 1946, 1945, 1944, 1942, 1940, 1939, 1938, 1937, 1936, 1935, 1934, 1933, 1932, 1931, 1930, 1929, 1928, 1927, 1926, 1925, 1924, 1923, 1921, 1920
16127 E BINNEY ST	2020, 2017, 2014, 2010, 2006, 2005, 2004, 2003, 2001, 2000, 1999, 1996, 1995, 1991, 1990, 1986, 1985, 1981, 1980, 1976, 1975, 1972, 1971, 1970, 1969, 1967, 1966, 1965, 1964, 1963, 1962, 1961, 1960, 1958, 1957, 1956, 1955, 1954, 1952, 1951, 1950, 1949, 1948, 1947, 1946, 1945, 1944, 1942, 1940, 1939, 1938, 1937, 1936, 1935, 1934, 1933, 1932, 1931, 1930, 1929, 1928, 1927, 1926, 1925, 1924, 1923, 1921, 1920
16127 E SHADYBEND DR	2020, 2017, 2014, 2010, 2006, 2005, 2004, 2003, 2001, 2000, 1999, 1996, 1995, 1991, 1990, 1986, 1985, 1981, 1980, 1976, 1975, 1972, 1971, 1970, 1969, 1967, 1966, 1965, 1964, 1963, 1962, 1961, 1960, 1958, 1957, 1956, 1955, 1954, 1952, 1951, 1950, 1949, 1948, 1947, 1946, 1945, 1944, 1942, 1940, 1939, 1938, 1937, 1936, 1935, 1934, 1933, 1932, 1931, 1930, 1929, 1928, 1927, 1926, 1925, 1924, 1923, 1921, 1920
16127 SHADYBEND DR	2020, 2017, 2014, 2010, 2006, 2005, 2004, 2003, 2001, 2000, 1999, 1996, 1995, 1992, 1991, 1990, 1986, 1985, 1981, 1980, 1976, 1975, 1972, 1970, 1969, 1967, 1966, 1965, 1964, 1963, 1962, 1961, 1960, 1958, 1957, 1956, 1955, 1954, 1952, 1951, 1950, 1949, 1948, 1947, 1946, 1945, 1944, 1942, 1940, 1939, 1938, 1937, 1936, 1935, 1934, 1933, 1932, 1931, 1930, 1929, 1928, 1927, 1926, 1925, 1924, 1923, 1921, 1920
16127 SHADYBEND DR	2020, 2017, 2014, 2010, 2006, 2005, 2004, 2003, 2001, 2000, 1999, 1996, 1992, 1991, 1990, 1986, 1985, 1981, 1980, 1976, 1975, 1972, 1971, 1970, 1969, 1967, 1966, 1965, 1964, 1963, 1962, 1961, 1960, 1958, 1957, 1956, 1955, 1954, 1952, 1951, 1950, 1949, 1948, 1947, 1946, 1945, 1944, 1942, 1940, 1939, 1938, 1937, 1936, 1935, 1934, 1933, 1932, 1931, 1930, 1929, 1928, 1927, 1926, 1925, 1924, 1923, 1921, 1920
16127 SHADYBEND DR	2020, 2017, 2014, 2010, 2006, 2005, 2004, 2003, 2001, 1999, 1996, 1995, 1992, 1991, 1990, 1986, 1985, 1981, 1980, 1976, 1975, 1972, 1971, 1970, 1969, 1967, 1966, 1965, 1964, 1963, 1962, 1961, 1960, 1958, 1957, 1956, 1955, 1954, 1952, 1951, 1950, 1949, 1948, 1947, 1946, 1945, 1944, 1942, 1940, 1939, 1938, 1937, 1936, 1935, 1934, 1933, 1932, 1931, 1930, 1929, 1928, 1927, 1926, 1925, 1924, 1923, 1921, 1920
16127 SHADYBEND DR	2020, 2017, 2014, 2010, 2006, 2005, 2004, 2001, 2000, 1999, 1996, 1995, 1992, 1991, 1990, 1986, 1985, 1981, 1980, 1976, 1975, 1972, 1971, 1970, 1969, 1967, 1966, 1965, 1964, 1963, 1962, 1961, 1960, 1958, 1957, 1956, 1955, 1954, 1952, 1951, 1950, 1949, 1948, 1947, 1946, 1945, 1944, 1942, 1940, 1939, 1938, 1937, 1936, 1935, 1934, 1933, 1932, 1931, 1930, 1929, 1928, 1927, 1926, 1925, 1924, 1923, 1921, 1920
16127 SHADYBEND DR	2020, 2017, 2014, 2006, 2005, 2004, 2003, 2001, 2000, 1999, 1996, 1995, 1992, 1991, 1990, 1986, 1985, 1981, 1980, 1976, 1975, 1972, 1971, 1970, 1969, 1967, 1966, 1965, 1964, 1963, 1962, 1961, 1960, 1958, 1957, 1956, 1955, 1954, 1952, 1951, 1950, 1949, 1948, 1947, 1946, 1945, 1944, 1942, 1940, 1939, 1938, 1937, 1936, 1935, 1934, 1933, 1932, 1931, 1930, 1929, 1928, 1927, 1926, 1925, 1924, 1923, 1921, 1920

FINDINGS

Address Researched	Address Not Identified in Research Source
16127 SHADYBEND DR	2020, 2017, 2010, 2006, 2005, 2004, 2003, 2001, 2000, 1999, 1996, 1995, 1992, 1991, 1990, 1986, 1985, 1981, 1980, 1976, 1975, 1972, 1971, 1970, 1969, 1967, 1966, 1965, 1964, 1963, 1962, 1961, 1960, 1958, 1957, 1956, 1955, 1954, 1952, 1951, 1950, 1949, 1948, 1947, 1946, 1945, 1944, 1942, 1940, 1939, 1938, 1937, 1936, 1935, 1934, 1933, 1932, 1931, 1930, 1929, 1928, 1927, 1926, 1925, 1924, 1923, 1921, 1920
16127 SHADYBEND DR	2020, 2017, 2014, 2010, 2006, 2004, 2003, 2001, 2000, 1999, 1996, 1995, 1992, 1991, 1990, 1986, 1985, 1981, 1980, 1976, 1975, 1972, 1971, 1970, 1969, 1967, 1966, 1965, 1964, 1963, 1962, 1961, 1960, 1958, 1957, 1956, 1955, 1954, 1952, 1951, 1950, 1949, 1948, 1947, 1946, 1945, 1944, 1942, 1940, 1939, 1938, 1937, 1936, 1935, 1934, 1933, 1932, 1931, 1930, 1929, 1928, 1927, 1926, 1925, 1924, 1923, 1921, 1920
16127 SHADYBEND DR	2017, 2014, 2010, 2006, 2005, 2004, 2003, 2001, 2000, 1999, 1996, 1995, 1992, 1991, 1990, 1986, 1985, 1981, 1980, 1976, 1975, 1972, 1971, 1970, 1969, 1967, 1966, 1965, 1964, 1963, 1962, 1961, 1960, 1958, 1957, 1956, 1955, 1954, 1952, 1951, 1950, 1949, 1948, 1947, 1946, 1945, 1944, 1942, 1940, 1939, 1938, 1937, 1936, 1935, 1934, 1933, 1932, 1931, 1930, 1929, 1928, 1927, 1926, 1925, 1924, 1923, 1921, 1920
16129 DENLEY ST	2017, 2014, 2010, 2006, 2005, 2004, 2003, 2001, 2000, 1999, 1996, 1995, 1992, 1991, 1990, 1986, 1985, 1981, 1980, 1976, 1975, 1972, 1971, 1970, 1969, 1967, 1966, 1965, 1964, 1963, 1962, 1961, 1960, 1958, 1957, 1956, 1955, 1954, 1952, 1951, 1950, 1949, 1948, 1947, 1946, 1945, 1944, 1942, 1940, 1939, 1938, 1937, 1936, 1935, 1934, 1933, 1932, 1931, 1930, 1929, 1928, 1927, 1926, 1925, 1924, 1923, 1921, 1920
16129 DENLEY ST	2020, 2017, 2010, 2006, 2005, 2004, 2003, 2001, 2000, 1999, 1996, 1995, 1992, 1991, 1990, 1986, 1985, 1981, 1980, 1976, 1975, 1972, 1971, 1970, 1969, 1967, 1966, 1965, 1964, 1963, 1962, 1961, 1960, 1958, 1957, 1956, 1955, 1954, 1952, 1951, 1950, 1949, 1948, 1947, 1946, 1945, 1944, 1942, 1940, 1939, 1938, 1937, 1936, 1935, 1934, 1933, 1932, 1931, 1930, 1929, 1928, 1927, 1926, 1925, 1924, 1923, 1921, 1920
16129 DENLEY ST	2020, 2017, 2014, 2010, 2006, 2005, 2004, 2001, 2000, 1999, 1996, 1995, 1992, 1991, 1990, 1986, 1985, 1981, 1980, 1976, 1975, 1972, 1971, 1970, 1969, 1967, 1966, 1965, 1964, 1963, 1962, 1961, 1960, 1958, 1957, 1956, 1955, 1954, 1952, 1951, 1950, 1949, 1948, 1947, 1946, 1945, 1944, 1942, 1940, 1939, 1938, 1937, 1936, 1935, 1934, 1933, 1932, 1931, 1930, 1929, 1928, 1927, 1926, 1925, 1924, 1923, 1921, 1920
16129 DENLEY ST	2020, 2017, 2014, 2010, 2006, 2004, 2003, 2001, 2000, 1999, 1996, 1995, 1992, 1991, 1990, 1986, 1985, 1981, 1980, 1976, 1975, 1972, 1971, 1970, 1969, 1967, 1966, 1965, 1964, 1963, 1962, 1961, 1960, 1958, 1957, 1956, 1955, 1954, 1952, 1951, 1950, 1949, 1948, 1947, 1946, 1945, 1944, 1942, 1940, 1939, 1938, 1937, 1936, 1935, 1934, 1933, 1932, 1931, 1930, 1929, 1928, 1927, 1926, 1925, 1924, 1923, 1921, 1920
16129 DENLEY ST	2020, 2017, 2014, 2006, 2005, 2004, 2003, 2001, 2000, 1999, 1996, 1995, 1992, 1991, 1990, 1986, 1985, 1981, 1980, 1976, 1975, 1972, 1971, 1970, 1969, 1967, 1966, 1965, 1964, 1963, 1962, 1961, 1960, 1958, 1957, 1956, 1955, 1954, 1952, 1951, 1950, 1949, 1948, 1947, 1946, 1945, 1944, 1942, 1940, 1939, 1938, 1937, 1936, 1935, 1934, 1933, 1932, 1931, 1930, 1929, 1928, 1927, 1926, 1925, 1924, 1923, 1921, 1920
16129 DENLEY ST	2020, 2017, 2014, 2010, 2006, 2005, 2004, 2003, 2001, 2000, 1999, 1996, 1992, 1991, 1990, 1986, 1985, 1981, 1980, 1976, 1975, 1972, 1971, 1970, 1969, 1967, 1966, 1965, 1964, 1963, 1962, 1961, 1960, 1958, 1957, 1956, 1955, 1954, 1952, 1951, 1950, 1949, 1948, 1947, 1946, 1945, 1944, 1942, 1940, 1939, 1938, 1937, 1936, 1935, 1934, 1933, 1932, 1931, 1930, 1929, 1928, 1927, 1926, 1925, 1924, 1923, 1921, 1920

FINDINGS

Address Researched	Address Not Identified in Research Source
16129 DENLEY ST	2020, 2017, 2014, 2010, 2006, 2005, 2004, 2003, 2001, 2000, 1999, 1996, 1995, 1992, 1991, 1990, 1986, 1985, 1981, 1980, 1976, 1975, 1972, 1970, 1969, 1967, 1966, 1965, 1964, 1963, 1962, 1961, 1960, 1958, 1957, 1956, 1955, 1954, 1952, 1951, 1950, 1949, 1948, 1947, 1946, 1945, 1944, 1942, 1940, 1939, 1938, 1937, 1936, 1935, 1934, 1933, 1932, 1931, 1930, 1929, 1928, 1927, 1926, 1925, 1924, 1923, 1921, 1920
16129 E DENLEY ST	2020, 2017, 2014, 2010, 2006, 2005, 2004, 2003, 2001, 2000, 1999, 1996, 1995, 1991, 1990, 1986, 1985, 1981, 1980, 1976, 1975, 1972, 1971, 1970, 1969, 1967, 1966, 1965, 1964, 1963, 1962, 1961, 1960, 1958, 1957, 1956, 1955, 1954, 1952, 1951, 1950, 1949, 1948, 1947, 1946, 1945, 1944, 1942, 1940, 1939, 1938, 1937, 1936, 1935, 1934, 1933, 1932, 1931, 1930, 1929, 1928, 1927, 1926, 1925, 1924, 1923, 1921, 1920
16130 BINNEY ST	2020, 2017, 2014, 2010, 2006, 2005, 2004, 2003, 2001, 2000, 1999, 1996, 1992, 1991, 1990, 1986, 1985, 1981, 1980, 1976, 1975, 1972, 1971, 1970, 1969, 1967, 1966, 1965, 1964, 1963, 1962, 1961, 1960, 1958, 1957, 1956, 1955, 1954, 1952, 1951, 1950, 1949, 1948, 1947, 1946, 1945, 1944, 1942, 1940, 1939, 1938, 1937, 1936, 1935, 1934, 1933, 1932, 1931, 1930, 1929, 1928, 1927, 1926, 1925, 1924, 1923, 1921, 1920
16130 BINNEY ST	2020, 2017, 2014, 2010, 2006, 2005, 2004, 2003, 2001, 2000, 1999, 1996, 1995, 1992, 1991, 1990, 1986, 1985, 1981, 1980, 1976, 1975, 1972, 1970, 1969, 1967, 1966, 1965, 1964, 1963, 1962, 1961, 1960, 1958, 1957, 1956, 1955, 1954, 1952, 1951, 1950, 1949, 1948, 1947, 1946, 1945, 1944, 1942, 1940, 1939, 1938, 1937, 1936, 1935, 1934, 1933, 1932, 1931, 1930, 1929, 1928, 1927, 1926, 1925, 1924, 1923, 1921, 1920
16130 BINNEY ST	2020, 2017, 2010, 2006, 2005, 2004, 2003, 2001, 2000, 1999, 1996, 1995, 1992, 1991, 1990, 1986, 1985, 1981, 1980, 1976, 1975, 1972, 1971, 1970, 1969, 1967, 1966, 1965, 1964, 1963, 1962, 1961, 1960, 1958, 1957, 1956, 1955, 1954, 1952, 1951, 1950, 1949, 1948, 1947, 1946, 1945, 1944, 1942, 1940, 1939, 1938, 1937, 1936, 1935, 1934, 1933, 1932, 1931, 1930, 1929, 1928, 1927, 1926, 1925, 1924, 1923, 1921, 1920
16130 BINNEY ST	2020, 2017, 2014, 2006, 2005, 2004, 2003, 2001, 2000, 1999, 1996, 1995, 1992, 1991, 1990, 1986, 1985, 1981, 1980, 1976, 1975, 1972, 1971, 1970, 1969, 1967, 1966, 1965, 1964, 1963, 1962, 1961, 1960, 1958, 1957, 1956, 1955, 1954, 1952, 1951, 1950, 1949, 1948, 1947, 1946, 1945, 1944, 1942, 1940, 1939, 1938, 1937, 1936, 1935, 1934, 1933, 1932, 1931, 1930, 1929, 1928, 1927, 1926, 1925, 1924, 1923, 1921, 1920
16130 BINNEY ST	2017, 2014, 2010, 2006, 2005, 2004, 2003, 2001, 2000, 1999, 1996, 1995, 1992, 1991, 1990, 1986, 1985, 1981, 1980, 1976, 1975, 1972, 1971, 1970, 1969, 1967, 1966, 1965, 1964, 1963, 1962, 1961, 1960, 1958, 1957, 1956, 1955, 1954, 1952, 1951, 1950, 1949, 1948, 1947, 1946, 1945, 1944, 1942, 1940, 1939, 1938, 1937, 1936, 1935, 1934, 1933, 1932, 1931, 1930, 1929, 1928, 1927, 1926, 1925, 1924, 1923, 1921, 1920
16132 DENLEY ST	2017, 2014, 2010, 2006, 2005, 2004, 2003, 2001, 2000, 1999, 1996, 1995, 1992, 1991, 1990, 1986, 1985, 1981, 1980, 1976, 1975, 1972, 1971, 1970, 1969, 1967, 1966, 1965, 1964, 1963, 1962, 1961, 1960, 1958, 1957, 1956, 1955, 1954, 1952, 1951, 1950, 1949, 1948, 1947, 1946, 1945, 1944, 1942, 1940, 1939, 1938, 1937, 1936, 1935, 1934, 1933, 1932, 1931, 1930, 1929, 1928, 1927, 1926, 1925, 1924, 1923, 1921, 1920
16132 DENLEY ST	2020, 2017, 2010, 2006, 2005, 2004, 2003, 2001, 2000, 1999, 1996, 1995, 1992, 1991, 1990, 1986, 1985, 1981, 1980, 1976, 1975, 1972, 1971, 1970, 1969, 1967, 1966, 1965, 1964, 1963, 1962, 1961, 1960, 1958, 1957, 1956, 1955, 1954, 1952, 1951, 1950, 1949, 1948, 1947, 1946, 1945, 1944, 1942, 1940, 1939, 1938, 1937, 1936, 1935, 1934, 1933, 1932, 1931, 1930, 1929, 1928, 1927, 1926, 1925, 1924, 1923, 1921, 1920

FINDINGS

Address Researched	Address Not Identified in Research Source
16132 DENLEY ST	2020, 2017, 2014, 2006, 2005, 2004, 2003, 2001, 2000, 1999, 1996, 1995, 1992, 1991, 1990, 1986, 1985, 1981, 1980, 1976, 1975, 1972, 1971, 1970, 1969, 1967, 1966, 1965, 1964, 1963, 1962, 1961, 1960, 1958, 1957, 1956, 1955, 1954, 1952, 1951, 1950, 1949, 1948, 1947, 1946, 1945, 1944, 1942, 1940, 1939, 1938, 1937, 1936, 1935, 1934, 1933, 1932, 1931, 1930, 1929, 1928, 1927, 1926, 1925, 1924, 1923, 1921, 1920
16132 DENLEY ST	2020, 2017, 2014, 2010, 2006, 2004, 2003, 2001, 2000, 1999, 1996, 1995, 1992, 1991, 1990, 1986, 1985, 1981, 1980, 1976, 1975, 1972, 1971, 1970, 1969, 1967, 1966, 1965, 1964, 1963, 1962, 1961, 1960, 1958, 1957, 1956, 1955, 1954, 1952, 1951, 1950, 1949, 1948, 1947, 1946, 1945, 1944, 1942, 1940, 1939, 1938, 1937, 1936, 1935, 1934, 1933, 1932, 1931, 1930, 1929, 1928, 1927, 1926, 1925, 1924, 1923, 1921, 1920
16132 DENLEY ST	2020, 2017, 2014, 2010, 2006, 2005, 2004, 2001, 2000, 1999, 1996, 1995, 1992, 1991, 1990, 1986, 1985, 1981, 1980, 1976, 1975, 1972, 1971, 1970, 1969, 1967, 1966, 1965, 1964, 1963, 1962, 1961, 1960, 1958, 1957, 1956, 1955, 1954, 1952, 1951, 1950, 1949, 1948, 1947, 1946, 1945, 1944, 1942, 1940, 1939, 1938, 1937, 1936, 1935, 1934, 1933, 1932, 1931, 1930, 1929, 1928, 1927, 1926, 1925, 1924, 1923, 1921, 1920
16132 DENLEY ST	2020, 2017, 2014, 2010, 2006, 2005, 2004, 2003, 2001, 2000, 1999, 1996, 1995, 1992, 1991, 1990, 1986, 1985, 1981, 1980, 1976, 1975, 1972, 1970, 1969, 1967, 1966, 1965, 1964, 1963, 1962, 1961, 1960, 1958, 1957, 1956, 1955, 1954, 1952, 1951, 1950, 1949, 1948, 1947, 1946, 1945, 1944, 1942, 1940, 1939, 1938, 1937, 1936, 1935, 1934, 1933, 1932, 1931, 1930, 1929, 1928, 1927, 1926, 1925, 1924, 1923, 1921, 1920
16132 DENLEY ST	2020, 2017, 2014, 2010, 2006, 2005, 2004, 2003, 2001, 1999, 1996, 1995, 1992, 1991, 1990, 1986, 1985, 1981, 1980, 1976, 1975, 1972, 1971, 1970, 1969, 1967, 1966, 1965, 1964, 1963, 1962, 1961, 1960, 1958, 1957, 1956, 1955, 1954, 1952, 1951, 1950, 1949, 1948, 1947, 1946, 1945, 1944, 1942, 1940, 1939, 1938, 1937, 1936, 1935, 1934, 1933, 1932, 1931, 1930, 1929, 1928, 1927, 1926, 1925, 1924, 1923, 1921, 1920
16132 DENLEY ST	2020, 2017, 2014, 2010, 2006, 2005, 2004, 2003, 2001, 2000, 1999, 1996, 1992, 1991, 1990, 1986, 1985, 1981, 1980, 1976, 1975, 1972, 1971, 1970, 1969, 1967, 1966, 1965, 1964, 1963, 1962, 1961, 1960, 1958, 1957, 1956, 1955, 1954, 1952, 1951, 1950, 1949, 1948, 1947, 1946, 1945, 1944, 1942, 1940, 1939, 1938, 1937, 1936, 1935, 1934, 1933, 1932, 1931, 1930, 1929, 1928, 1927, 1926, 1925, 1924, 1923, 1921, 1920
16132 SHADYBEND DR	2020, 2017, 2014, 2010, 2006, 2005, 2004, 2003, 2001, 1999, 1996, 1995, 1992, 1991, 1990, 1986, 1985, 1981, 1980, 1976, 1975, 1972, 1971, 1970, 1969, 1967, 1966, 1965, 1964, 1963, 1962, 1961, 1960, 1958, 1957, 1956, 1955, 1954, 1952, 1951, 1950, 1949, 1948, 1947, 1946, 1945, 1944, 1942, 1940, 1939, 1938, 1937, 1936, 1935, 1934, 1933, 1932, 1931, 1930, 1929, 1928, 1927, 1926, 1925, 1924, 1923, 1921, 1920
16132 SHADYBEND DR	2020, 2017, 2014, 2010, 2006, 2005, 2004, 2003, 2001, 2000, 1999, 1996, 1992, 1991, 1990, 1986, 1985, 1981, 1980, 1976, 1975, 1972, 1971, 1970, 1969, 1967, 1966, 1965, 1964, 1963, 1962, 1961, 1960, 1958, 1957, 1956, 1955, 1954, 1952, 1951, 1950, 1949, 1948, 1947, 1946, 1945, 1944, 1942, 1940, 1939, 1938, 1937, 1936, 1935, 1934, 1933, 1932, 1931, 1930, 1929, 1928, 1927, 1926, 1925, 1924, 1923, 1921, 1920
16132 SHADYBEND DR	2020, 2017, 2014, 2010, 2006, 2005, 2004, 2001, 2000, 1999, 1996, 1995, 1992, 1991, 1990, 1986, 1985, 1981, 1980, 1976, 1975, 1972, 1971, 1970, 1969, 1967, 1966, 1965, 1964, 1963, 1962, 1961, 1960, 1958, 1957, 1956, 1955, 1954, 1952, 1951, 1950, 1949, 1948, 1947, 1946, 1945, 1944, 1942, 1940, 1939, 1938, 1937, 1936, 1935, 1934, 1933, 1932, 1931, 1930, 1929, 1928, 1927, 1926, 1925, 1924, 1923, 1921, 1920

FINDINGS

Address Researched	Address Not Identified in Research Source
16132 SHADYBEND DR	2020, 2017, 2014, 2010, 2006, 2005, 2004, 2003, 2001, 2000, 1999, 1996, 1995, 1992, 1991, 1990, 1986, 1985, 1981, 1980, 1976, 1975, 1972, 1970, 1969, 1967, 1966, 1965, 1964, 1963, 1962, 1961, 1960, 1958, 1957, 1956, 1955, 1954, 1952, 1951, 1950, 1949, 1948, 1947, 1946, 1945, 1944, 1942, 1940, 1939, 1938, 1937, 1936, 1935, 1934, 1933, 1932, 1931, 1930, 1929, 1928, 1927, 1926, 1925, 1924, 1923, 1921, 1920
16132 SHADYBEND DR	2020, 2017, 2014, 2010, 2006, 2004, 2003, 2001, 2000, 1999, 1996, 1995, 1992, 1991, 1990, 1986, 1985, 1981, 1980, 1976, 1975, 1972, 1971, 1970, 1969, 1967, 1966, 1965, 1964, 1963, 1962, 1961, 1960, 1958, 1957, 1956, 1955, 1954, 1952, 1951, 1950, 1949, 1948, 1947, 1946, 1945, 1944, 1942, 1940, 1939, 1938, 1937, 1936, 1935, 1934, 1933, 1932, 1931, 1930, 1929, 1928, 1927, 1926, 1925, 1924, 1923, 1921, 1920
16132 SHADYBEND DR	2020, 2017, 2010, 2006, 2005, 2004, 2003, 2001, 2000, 1999, 1996, 1995, 1992, 1991, 1990, 1986, 1985, 1981, 1980, 1976, 1975, 1972, 1971, 1970, 1969, 1967, 1966, 1965, 1964, 1963, 1962, 1961, 1960, 1958, 1957, 1956, 1955, 1954, 1952, 1951, 1950, 1949, 1948, 1947, 1946, 1945, 1944, 1942, 1940, 1939, 1938, 1937, 1936, 1935, 1934, 1933, 1932, 1931, 1930, 1929, 1928, 1927, 1926, 1925, 1924, 1923, 1921, 1920
16132 SHADYBEND DR	2020, 2017, 2014, 2006, 2005, 2004, 2003, 2001, 2000, 1999, 1996, 1995, 1992, 1991, 1990, 1986, 1985, 1981, 1980, 1976, 1975, 1972, 1971, 1970, 1969, 1967, 1966, 1965, 1964, 1963, 1962, 1961, 1960, 1958, 1957, 1956, 1955, 1954, 1952, 1951, 1950, 1949, 1948, 1947, 1946, 1945, 1944, 1942, 1940, 1939, 1938, 1937, 1936, 1935, 1934, 1933, 1932, 1931, 1930, 1929, 1928, 1927, 1926, 1925, 1924, 1923, 1921, 1920
16132 SHADYBEND DR	2017, 2014, 2010, 2006, 2005, 2004, 2003, 2001, 2000, 1999, 1996, 1995, 1992, 1991, 1990, 1986, 1985, 1981, 1980, 1976, 1975, 1972, 1971, 1970, 1969, 1967, 1966, 1965, 1964, 1963, 1962, 1961, 1960, 1958, 1957, 1956, 1955, 1954, 1952, 1951, 1950, 1949, 1948, 1947, 1946, 1945, 1944, 1942, 1940, 1939, 1938, 1937, 1936, 1935, 1934, 1933, 1932, 1931, 1930, 1929, 1928, 1927, 1926, 1925, 1924, 1923, 1921, 1920
16133 BINNEY ST	2017, 2014, 2010, 2006, 2005, 2004, 2003, 2001, 2000, 1999, 1996, 1995, 1992, 1991, 1990, 1986, 1985, 1981, 1980, 1976, 1975, 1972, 1971, 1970, 1969, 1967, 1966, 1965, 1964, 1963, 1962, 1961, 1960, 1958, 1957, 1956, 1955, 1954, 1952, 1951, 1950, 1949, 1948, 1947, 1946, 1945, 1944, 1942, 1940, 1939, 1938, 1937, 1936, 1935, 1934, 1933, 1932, 1931, 1930, 1929, 1928, 1927, 1926, 1925, 1924, 1923, 1921, 1920
16133 BINNEY ST	2020, 2017, 2010, 2006, 2005, 2004, 2003, 2001, 2000, 1999, 1996, 1995, 1992, 1991, 1990, 1986, 1985, 1981, 1980, 1976, 1975, 1972, 1971, 1970, 1969, 1967, 1966, 1965, 1964, 1963, 1962, 1961, 1960, 1958, 1957, 1956, 1955, 1954, 1952, 1951, 1950, 1949, 1948, 1947, 1946, 1945, 1944, 1942, 1940, 1939, 1938, 1937, 1936, 1935, 1934, 1933, 1932, 1931, 1930, 1929, 1928, 1927, 1926, 1925, 1924, 1923, 1921, 1920
16133 BINNEY ST	2020, 2017, 2014, 2006, 2005, 2004, 2003, 2001, 2000, 1999, 1996, 1995, 1992, 1991, 1990, 1986, 1985, 1981, 1980, 1976, 1975, 1972, 1971, 1970, 1969, 1967, 1966, 1965, 1964, 1963, 1962, 1961, 1960, 1958, 1957, 1956, 1955, 1954, 1952, 1951, 1950, 1949, 1948, 1947, 1946, 1945, 1944, 1942, 1940, 1939, 1938, 1937, 1936, 1935, 1934, 1933, 1932, 1931, 1930, 1929, 1928, 1927, 1926, 1925, 1924, 1923, 1921, 1920
16133 BINNEY ST	2020, 2017, 2014, 2010, 2006, 2004, 2003, 2001, 2000, 1999, 1996, 1995, 1992, 1991, 1990, 1986, 1985, 1981, 1980, 1976, 1975, 1972, 1971, 1970, 1969, 1967, 1966, 1965, 1964, 1963, 1962, 1961, 1960, 1958, 1957, 1956, 1955, 1954, 1952, 1951, 1950, 1949, 1948, 1947, 1946, 1945, 1944, 1942, 1940, 1939, 1938, 1937, 1936, 1935, 1934, 1933, 1932, 1931, 1930, 1929, 1928, 1927, 1926, 1925, 1924, 1923, 1921, 1920

FINDINGS

Address Researched	Address Not Identified in Research Source
16133 BINNEY ST	2020, 2017, 2014, 2010, 2006, 2005, 2004, 2003, 2001, 2000, 1999, 1996, 1995, 1992, 1991, 1990, 1986, 1985, 1981, 1980, 1976, 1975, 1972, 1970, 1969, 1967, 1966, 1965, 1964, 1963, 1962, 1961, 1960, 1958, 1957, 1956, 1955, 1954, 1952, 1951, 1950, 1949, 1948, 1947, 1946, 1945, 1944, 1942, 1940, 1939, 1938, 1937, 1936, 1935, 1934, 1933, 1932, 1931, 1930, 1929, 1928, 1927, 1926, 1925, 1924, 1923, 1921, 1920
16133 BINNEY ST	2020, 2017, 2014, 2010, 2006, 2005, 2004, 2003, 2001, 2000, 1999, 1996, 1995, 1992, 1991, 1990, 1986, 1985, 1981, 1980, 1976, 1975, 1972, 1971, 1970, 1969, 1967, 1966, 1965, 1964, 1963, 1962, 1961, 1958, 1957, 1956, 1955, 1954, 1952, 1951, 1950, 1949, 1948, 1947, 1946, 1945, 1944, 1942, 1940, 1939, 1938, 1937, 1936, 1935, 1934, 1933, 1932, 1931, 1930, 1929, 1928, 1927, 1926, 1925, 1924, 1923, 1921, 1920
16133 BINNEY ST	2020, 2017, 2014, 2010, 2006, 2005, 2004, 2003, 2001, 1999, 1996, 1995, 1992, 1991, 1990, 1986, 1985, 1981, 1980, 1976, 1975, 1972, 1971, 1970, 1969, 1967, 1966, 1965, 1964, 1963, 1962, 1961, 1960, 1958, 1957, 1956, 1955, 1954, 1952, 1951, 1950, 1949, 1948, 1947, 1946, 1945, 1944, 1942, 1940, 1939, 1938, 1937, 1936, 1935, 1934, 1933, 1932, 1931, 1930, 1929, 1928, 1927, 1926, 1925, 1924, 1923, 1921, 1920
16133 BINNEY ST	2020, 2017, 2014, 2010, 2006, 2005, 2004, 2003, 2001, 2000, 1999, 1996, 1992, 1991, 1990, 1986, 1985, 1981, 1980, 1976, 1975, 1972, 1971, 1970, 1969, 1967, 1966, 1965, 1964, 1963, 1962, 1961, 1960, 1958, 1957, 1956, 1955, 1954, 1952, 1951, 1950, 1949, 1948, 1947, 1946, 1945, 1944, 1942, 1940, 1939, 1938, 1937, 1936, 1935, 1934, 1933, 1932, 1931, 1930, 1929, 1928, 1927, 1926, 1925, 1924, 1923, 1921, 1920
16133 E SHADYBEND DR	2020, 2017, 2014, 2010, 2006, 2005, 2004, 2003, 2001, 2000, 1999, 1996, 1995, 1991, 1990, 1986, 1985, 1981, 1980, 1976, 1975, 1972, 1971, 1970, 1969, 1967, 1966, 1965, 1964, 1963, 1962, 1961, 1960, 1958, 1957, 1956, 1955, 1954, 1952, 1951, 1950, 1949, 1948, 1947, 1946, 1945, 1944, 1942, 1940, 1939, 1938, 1937, 1936, 1935, 1934, 1933, 1932, 1931, 1930, 1929, 1928, 1927, 1926, 1925, 1924, 1923, 1921, 1920
16133 SHADYBEND DR	2020, 2017, 2014, 2010, 2006, 2005, 2004, 2003, 2001, 2000, 1999, 1996, 1995, 1992, 1991, 1990, 1986, 1985, 1981, 1980, 1976, 1975, 1972, 1970, 1969, 1967, 1966, 1965, 1964, 1963, 1962, 1961, 1960, 1958, 1957, 1956, 1955, 1954, 1952, 1951, 1950, 1949, 1948, 1947, 1946, 1945, 1944, 1942, 1940, 1939, 1938, 1937, 1936, 1935, 1934, 1933, 1932, 1931, 1930, 1929, 1928, 1927, 1926, 1925, 1924, 1923, 1921, 1920
16133 SHADYBEND DR	2020, 2017, 2014, 2010, 2006, 2005, 2004, 2001, 2000, 1999, 1996, 1995, 1992, 1991, 1990, 1986, 1985, 1981, 1980, 1976, 1975, 1972, 1971, 1970, 1969, 1967, 1966, 1965, 1964, 1963, 1962, 1961, 1960, 1958, 1957, 1956, 1955, 1954, 1952, 1951, 1950, 1949, 1948, 1947, 1946, 1945, 1944, 1942, 1940, 1939, 1938, 1937, 1936, 1935, 1934, 1933, 1932, 1931, 1930, 1929, 1928, 1927, 1926, 1925, 1924, 1923, 1921, 1920
16133 SHADYBEND DR	2020, 2017, 2014, 2010, 2006, 2005, 2004, 2003, 2001, 2000, 1999, 1996, 1992, 1991, 1990, 1986, 1985, 1981, 1980, 1976, 1975, 1972, 1971, 1970, 1969, 1967, 1966, 1965, 1964, 1963, 1962, 1961, 1960, 1958, 1957, 1956, 1955, 1954, 1952, 1951, 1950, 1949, 1948, 1947, 1946, 1945, 1944, 1942, 1940, 1939, 1938, 1937, 1936, 1935, 1934, 1933, 1932, 1931, 1930, 1929, 1928, 1927, 1926, 1925, 1924, 1923, 1921, 1920
16133 SHADYBEND DR	2020, 2017, 2014, 2010, 2006, 2005, 2004, 2003, 2001, 1999, 1996, 1995, 1992, 1991, 1990, 1986, 1985, 1981, 1980, 1976, 1975, 1972, 1971, 1970, 1969, 1967, 1966, 1965, 1964, 1963, 1962, 1961, 1960, 1958, 1957, 1956, 1955, 1954, 1952, 1951, 1950, 1949, 1948, 1947, 1946, 1945, 1944, 1942, 1940, 1939, 1938, 1937, 1936, 1935, 1934, 1933, 1932, 1931, 1930, 1929, 1928, 1927, 1926, 1925, 1924, 1923, 1921, 1920

FINDINGS

Address Researched	Address Not Identified in Research Source
16133 SHADYBEND DR	2020, 2017, 2014, 2006, 2005, 2004, 2003, 2001, 2000, 1999, 1996, 1995, 1992, 1991, 1990, 1986, 1985, 1981, 1980, 1976, 1975, 1972, 1971, 1970, 1969, 1967, 1966, 1965, 1964, 1963, 1962, 1961, 1960, 1958, 1957, 1956, 1955, 1954, 1952, 1951, 1950, 1949, 1948, 1947, 1946, 1945, 1944, 1942, 1940, 1939, 1938, 1937, 1936, 1935, 1934, 1933, 1932, 1931, 1930, 1929, 1928, 1927, 1926, 1925, 1924, 1923, 1921, 1920
16133 SHADYBEND DR	2020, 2017, 2010, 2006, 2005, 2004, 2003, 2001, 2000, 1999, 1996, 1995, 1992, 1991, 1990, 1986, 1985, 1981, 1980, 1976, 1975, 1972, 1971, 1970, 1969, 1967, 1966, 1965, 1964, 1963, 1962, 1961, 1960, 1958, 1957, 1956, 1955, 1954, 1952, 1951, 1950, 1949, 1948, 1947, 1946, 1945, 1944, 1942, 1940, 1939, 1938, 1937, 1936, 1935, 1934, 1933, 1932, 1931, 1930, 1929, 1928, 1927, 1926, 1925, 1924, 1923, 1921, 1920
16135 DENLEY ST	2020, 2017, 2014, 2006, 2005, 2004, 2003, 2001, 2000, 1999, 1996, 1995, 1992, 1991, 1990, 1986, 1985, 1981, 1980, 1976, 1975, 1972, 1971, 1970, 1969, 1967, 1966, 1965, 1964, 1963, 1962, 1961, 1960, 1958, 1957, 1956, 1955, 1954, 1952, 1951, 1950, 1949, 1948, 1947, 1946, 1945, 1944, 1942, 1940, 1939, 1938, 1937, 1936, 1935, 1934, 1933, 1932, 1931, 1930, 1929, 1928, 1927, 1926, 1925, 1924, 1923, 1921, 1920
16135 DENLEY ST	2020, 2017, 2014, 2010, 2006, 2005, 2004, 2001, 2000, 1999, 1996, 1995, 1992, 1991, 1990, 1986, 1985, 1981, 1980, 1976, 1975, 1972, 1971, 1970, 1969, 1967, 1966, 1965, 1964, 1963, 1962, 1961, 1960, 1958, 1957, 1956, 1955, 1954, 1952, 1951, 1950, 1949, 1948, 1947, 1946, 1945, 1944, 1942, 1940, 1939, 1938, 1937, 1936, 1935, 1934, 1933, 1932, 1931, 1930, 1929, 1928, 1927, 1926, 1925, 1924, 1923, 1921, 1920
16135 DENLEY ST	2020, 2017, 2014, 2010, 2006, 2004, 2003, 2001, 2000, 1999, 1996, 1995, 1992, 1991, 1990, 1986, 1985, 1981, 1980, 1976, 1975, 1972, 1971, 1970, 1969, 1967, 1966, 1965, 1964, 1963, 1962, 1961, 1960, 1958, 1957, 1956, 1955, 1954, 1952, 1951, 1950, 1949, 1948, 1947, 1946, 1945, 1944, 1942, 1940, 1939, 1938, 1937, 1936, 1935, 1934, 1933, 1932, 1931, 1930, 1929, 1928, 1927, 1926, 1925, 1924, 1923, 1921, 1920
16135 DENLEY ST	2020, 2017, 2010, 2006, 2005, 2004, 2003, 2001, 2000, 1999, 1996, 1995, 1992, 1991, 1990, 1986, 1985, 1981, 1980, 1976, 1975, 1972, 1971, 1970, 1969, 1967, 1966, 1965, 1964, 1963, 1962, 1961, 1960, 1958, 1957, 1956, 1955, 1954, 1952, 1951, 1950, 1949, 1948, 1947, 1946, 1945, 1944, 1942, 1940, 1939, 1938, 1937, 1936, 1935, 1934, 1933, 1932, 1931, 1930, 1929, 1928, 1927, 1926, 1925, 1924, 1923, 1921, 1920
16135 DENLEY ST	2017, 2014, 2010, 2006, 2005, 2004, 2003, 2001, 2000, 1999, 1996, 1995, 1992, 1991, 1990, 1986, 1985, 1981, 1980, 1976, 1975, 1972, 1971, 1970, 1969, 1967, 1966, 1965, 1964, 1963, 1962, 1961, 1960, 1958, 1957, 1956, 1955, 1954, 1952, 1951, 1950, 1949, 1948, 1947, 1946, 1945, 1944, 1942, 1940, 1939, 1938, 1937, 1936, 1935, 1934, 1933, 1932, 1931, 1930, 1929, 1928, 1927, 1926, 1925, 1924, 1923, 1921, 1920
16135 DENLEY ST	2020, 2017, 2014, 2010, 2006, 2005, 2004, 2003, 2001, 1999, 1996, 1995, 1992, 1991, 1990, 1986, 1985, 1981, 1980, 1976, 1975, 1972, 1971, 1970, 1969, 1967, 1966, 1965, 1964, 1963, 1962, 1961, 1960, 1958, 1957, 1956, 1955, 1954, 1952, 1951, 1950, 1949, 1948, 1947, 1946, 1945, 1944, 1942, 1940, 1939, 1938, 1937, 1936, 1935, 1934, 1933, 1932, 1931, 1930, 1929, 1928, 1927, 1926, 1925, 1924, 1923, 1921, 1920
16135 DENLEY ST	2020, 2017, 2014, 2010, 2006, 2005, 2004, 2003, 2001, 2000, 1999, 1996, 1995, 1992, 1991, 1990, 1986, 1985, 1981, 1980, 1976, 1975, 1972, 1970, 1969, 1967, 1966, 1965, 1964, 1963, 1962, 1961, 1960, 1958, 1957, 1956, 1955, 1954, 1952, 1951, 1950, 1949, 1948, 1947, 1946, 1945, 1944, 1942, 1940, 1939, 1938, 1937, 1936, 1935, 1934, 1933, 1932, 1931, 1930, 1929, 1928, 1927, 1926, 1925, 1924, 1923, 1921, 1920

FINDINGS

Address Researched	Address Not Identified in Research Source
16136 BINNEY ST	2020, 2017, 2014, 2010, 2006, 2005, 2004, 2003, 2001, 2000, 1999, 1996, 1995, 1992, 1991, 1990, 1986, 1985, 1981, 1980, 1976, 1975, 1972, 1970, 1969, 1967, 1966, 1965, 1964, 1963, 1962, 1961, 1960, 1958, 1957, 1956, 1955, 1954, 1952, 1951, 1950, 1949, 1948, 1947, 1946, 1945, 1944, 1942, 1940, 1939, 1938, 1937, 1936, 1935, 1934, 1933, 1932, 1931, 1930, 1929, 1928, 1927, 1926, 1925, 1924, 1923, 1921, 1920
16136 BINNEY ST	2020, 2017, 2014, 2010, 2006, 2005, 2004, 2003, 2001, 1999, 1996, 1995, 1992, 1991, 1990, 1986, 1985, 1981, 1980, 1976, 1975, 1972, 1971, 1970, 1969, 1967, 1966, 1965, 1964, 1963, 1962, 1961, 1960, 1958, 1957, 1956, 1955, 1954, 1952, 1951, 1950, 1949, 1948, 1947, 1946, 1945, 1944, 1942, 1940, 1939, 1938, 1937, 1936, 1935, 1934, 1933, 1932, 1931, 1930, 1929, 1928, 1927, 1926, 1925, 1924, 1923, 1921, 1920
16136 BINNEY ST	2020, 2017, 2014, 2010, 2006, 2005, 2004, 2003, 2001, 2000, 1999, 1996, 1992, 1991, 1990, 1986, 1985, 1981, 1980, 1976, 1975, 1972, 1971, 1970, 1969, 1967, 1966, 1965, 1964, 1963, 1962, 1961, 1960, 1958, 1957, 1956, 1955, 1954, 1952, 1951, 1950, 1949, 1948, 1947, 1946, 1945, 1944, 1942, 1940, 1939, 1938, 1937, 1936, 1935, 1934, 1933, 1932, 1931, 1930, 1929, 1928, 1927, 1926, 1925, 1924, 1923, 1921, 1920
16136 BINNEY ST	2017, 2014, 2010, 2006, 2005, 2004, 2003, 2001, 2000, 1999, 1996, 1995, 1992, 1991, 1990, 1986, 1985, 1981, 1980, 1976, 1975, 1972, 1971, 1970, 1969, 1967, 1966, 1965, 1964, 1963, 1962, 1961, 1960, 1958, 1957, 1956, 1955, 1954, 1952, 1951, 1950, 1949, 1948, 1947, 1946, 1945, 1944, 1942, 1940, 1939, 1938, 1937, 1936, 1935, 1934, 1933, 1932, 1931, 1930, 1929, 1928, 1927, 1926, 1925, 1924, 1923, 1921, 1920
16136 BINNEY ST	2020, 2017, 2010, 2006, 2005, 2004, 2003, 2001, 2000, 1999, 1996, 1995, 1992, 1991, 1990, 1986, 1985, 1981, 1980, 1976, 1975, 1972, 1971, 1970, 1969, 1967, 1966, 1965, 1964, 1963, 1962, 1961, 1960, 1958, 1957, 1956, 1955, 1954, 1952, 1951, 1950, 1949, 1948, 1947, 1946, 1945, 1944, 1942, 1940, 1939, 1938, 1937, 1936, 1935, 1934, 1933, 1932, 1931, 1930, 1929, 1928, 1927, 1926, 1925, 1924, 1923, 1921, 1920
16136 BINNEY ST	2020, 2017, 2014, 2006, 2005, 2004, 2003, 2001, 2000, 1999, 1996, 1995, 1992, 1991, 1990, 1986, 1985, 1981, 1980, 1976, 1975, 1972, 1971, 1970, 1969, 1967, 1966, 1965, 1964, 1963, 1962, 1961, 1960, 1958, 1957, 1956, 1955, 1954, 1952, 1951, 1950, 1949, 1948, 1947, 1946, 1945, 1944, 1942, 1940, 1939, 1938, 1937, 1936, 1935, 1934, 1933, 1932, 1931, 1930, 1929, 1928, 1927, 1926, 1925, 1924, 1923, 1921, 1920
16136 BINNEY ST	2020, 2017, 2014, 2010, 2006, 2004, 2003, 2001, 2000, 1999, 1996, 1995, 1992, 1991, 1990, 1986, 1985, 1981, 1980, 1976, 1975, 1972, 1971, 1970, 1969, 1967, 1966, 1965, 1964, 1963, 1962, 1961, 1960, 1958, 1957, 1956, 1955, 1954, 1952, 1951, 1950, 1949, 1948, 1947, 1946, 1945, 1944, 1942, 1940, 1939, 1938, 1937, 1936, 1935, 1934, 1933, 1932, 1931, 1930, 1929, 1928, 1927, 1926, 1925, 1924, 1923, 1921, 1920
16136 E BINNEY ST	2020, 2017, 2014, 2010, 2006, 2005, 2004, 2003, 2001, 2000, 1999, 1996, 1995, 1991, 1990, 1986, 1985, 1981, 1980, 1976, 1975, 1972, 1971, 1970, 1969, 1967, 1966, 1965, 1964, 1963, 1962, 1961, 1960, 1958, 1957, 1956, 1955, 1954, 1952, 1951, 1950, 1949, 1948, 1947, 1946, 1945, 1944, 1942, 1940, 1939, 1938, 1937, 1936, 1935, 1934, 1933, 1932, 1931, 1930, 1929, 1928, 1927, 1926, 1925, 1924, 1923, 1921, 1920
16138 DENLEY ST	2020, 2017, 2014, 2010, 2006, 2005, 2004, 2003, 2001, 2000, 1999, 1996, 1995, 1992, 1991, 1990, 1986, 1985, 1981, 1980, 1976, 1975, 1972, 1970, 1969, 1967, 1966, 1965, 1964, 1963, 1962, 1961, 1960, 1958, 1957, 1956, 1955, 1954, 1952, 1951, 1950, 1949, 1948, 1947, 1946, 1945, 1944, 1942, 1940, 1939, 1938, 1937, 1936, 1935, 1934, 1933, 1932, 1931, 1930, 1929, 1928, 1927, 1926, 1925, 1924, 1923, 1921, 1920

FINDINGS

Address Researched	Address Not Identified in Research Source
16138 DENLEY ST	2020, 2017, 2014, 2006, 2005, 2004, 2003, 2001, 2000, 1999, 1996, 1995, 1992, 1991, 1990, 1986, 1985, 1981, 1980, 1976, 1975, 1972, 1971, 1970, 1969, 1967, 1966, 1965, 1964, 1963, 1962, 1961, 1960, 1958, 1957, 1956, 1955, 1954, 1952, 1951, 1950, 1949, 1948, 1947, 1946, 1945, 1944, 1942, 1940, 1939, 1938, 1937, 1936, 1935, 1934, 1933, 1932, 1931, 1930, 1929, 1928, 1927, 1926, 1925, 1924, 1923, 1921, 1920
16138 DENLEY ST	2020, 2017, 2014, 2010, 2006, 2004, 2003, 2001, 2000, 1999, 1996, 1995, 1992, 1991, 1990, 1986, 1985, 1981, 1980, 1976, 1975, 1972, 1971, 1970, 1969, 1967, 1966, 1965, 1964, 1963, 1962, 1961, 1960, 1958, 1957, 1956, 1955, 1954, 1952, 1951, 1950, 1949, 1948, 1947, 1946, 1945, 1944, 1942, 1940, 1939, 1938, 1937, 1936, 1935, 1934, 1933, 1932, 1931, 1930, 1929, 1928, 1927, 1926, 1925, 1924, 1923, 1921, 1920
16138 DENLEY ST	2020, 2017, 2014, 2010, 2006, 2005, 2004, 2001, 2000, 1999, 1996, 1995, 1992, 1991, 1990, 1986, 1985, 1981, 1980, 1976, 1975, 1972, 1971, 1970, 1969, 1967, 1966, 1965, 1964, 1963, 1962, 1961, 1960, 1958, 1957, 1956, 1955, 1954, 1952, 1951, 1950, 1949, 1948, 1947, 1946, 1945, 1944, 1942, 1940, 1939, 1938, 1937, 1936, 1935, 1934, 1933, 1932, 1931, 1930, 1929, 1928, 1927, 1926, 1925, 1924, 1923, 1921, 1920
16138 DENLEY ST	2020, 2017, 2010, 2006, 2005, 2004, 2003, 2001, 2000, 1999, 1996, 1995, 1992, 1991, 1990, 1986, 1985, 1981, 1980, 1976, 1975, 1972, 1971, 1970, 1969, 1967, 1966, 1965, 1964, 1963, 1962, 1961, 1960, 1958, 1957, 1956, 1955, 1954, 1952, 1951, 1950, 1949, 1948, 1947, 1946, 1945, 1944, 1942, 1940, 1939, 1938, 1937, 1936, 1935, 1934, 1933, 1932, 1931, 1930, 1929, 1928, 1927, 1926, 1925, 1924, 1923, 1921, 1920
16138 DENLEY ST	2017, 2014, 2010, 2006, 2005, 2004, 2003, 2001, 2000, 1999, 1996, 1995, 1992, 1991, 1990, 1986, 1985, 1981, 1980, 1976, 1975, 1972, 1971, 1970, 1969, 1967, 1966, 1965, 1964, 1963, 1962, 1961, 1960, 1958, 1957, 1956, 1955, 1954, 1952, 1951, 1950, 1949, 1948, 1947, 1946, 1945, 1944, 1942, 1940, 1939, 1938, 1937, 1936, 1935, 1934, 1933, 1932, 1931, 1930, 1929, 1928, 1927, 1926, 1925, 1924, 1923, 1921, 1920
16138 SHADYBEND DR	2017, 2014, 2010, 2006, 2005, 2004, 2003, 2001, 2000, 1999, 1996, 1995, 1992, 1991, 1990, 1986, 1985, 1981, 1980, 1976, 1975, 1972, 1971, 1970, 1969, 1967, 1966, 1965, 1964, 1963, 1962, 1961, 1960, 1958, 1957, 1956, 1955, 1954, 1952, 1951, 1950, 1949, 1948, 1947, 1946, 1945, 1944, 1942, 1940, 1939, 1938, 1937, 1936, 1935, 1934, 1933, 1932, 1931, 1930, 1929, 1928, 1927, 1926, 1925, 1924, 1923, 1921, 1920
16138 SHADYBEND DR	2020, 2017, 2014, 2010, 2006, 2004, 2003, 2001, 2000, 1999, 1996, 1995, 1992, 1991, 1990, 1986, 1985, 1981, 1980, 1976, 1975, 1972, 1971, 1970, 1969, 1967, 1966, 1965, 1964, 1963, 1962, 1961, 1960, 1958, 1957, 1956, 1955, 1954, 1952, 1951, 1950, 1949, 1948, 1947, 1946, 1945, 1944, 1942, 1940, 1939, 1938, 1937, 1936, 1935, 1934, 1933, 1932, 1931, 1930, 1929, 1928, 1927, 1926, 1925, 1924, 1923, 1921, 1920
16138 SHADYBEND DR	2020, 2017, 2010, 2006, 2005, 2004, 2003, 2001, 2000, 1999, 1996, 1995, 1992, 1991, 1990, 1986, 1985, 1981, 1980, 1976, 1975, 1972, 1971, 1970, 1969, 1967, 1966, 1965, 1964, 1963, 1962, 1961, 1960, 1958, 1957, 1956, 1955, 1954, 1952, 1951, 1950, 1949, 1948, 1947, 1946, 1945, 1944, 1942, 1940, 1939, 1938, 1937, 1936, 1935, 1934, 1933, 1932, 1931, 1930, 1929, 1928, 1927, 1926, 1925, 1924, 1923, 1921, 1920
16138 SHADYBEND DR	2020, 2017, 2014, 2006, 2005, 2004, 2003, 2001, 2000, 1999, 1996, 1995, 1992, 1991, 1990, 1986, 1985, 1981, 1980, 1976, 1975, 1972, 1971, 1970, 1969, 1967, 1966, 1965, 1964, 1963, 1962, 1961, 1960, 1958, 1957, 1956, 1955, 1954, 1952, 1951, 1950, 1949, 1948, 1947, 1946, 1945, 1944, 1942, 1940, 1939, 1938, 1937, 1936, 1935, 1934, 1933, 1932, 1931, 1930, 1929, 1928, 1927, 1926, 1925, 1924, 1923, 1921, 1920

FINDINGS

Address Researched	Address Not Identified in Research Source
16138 SHADYBEND DR	2020, 2017, 2014, 2010, 2006, 2005, 2004, 2003, 2001, 2000, 1999, 1996, 1995, 1992, 1991, 1990, 1986, 1985, 1981, 1980, 1976, 1975, 1972, 1970, 1969, 1967, 1966, 1965, 1964, 1963, 1962, 1961, 1960, 1958, 1957, 1956, 1955, 1954, 1952, 1951, 1950, 1949, 1948, 1947, 1946, 1945, 1944, 1942, 1940, 1939, 1938, 1937, 1936, 1935, 1934, 1933, 1932, 1931, 1930, 1929, 1928, 1927, 1926, 1925, 1924, 1923, 1921, 1920
16138 SHADYBEND DR	2020, 2017, 2014, 2010, 2006, 2005, 2004, 2003, 2001, 2000, 1999, 1996, 1995, 1992, 1991, 1990, 1986, 1985, 1981, 1980, 1976, 1975, 1972, 1971, 1970, 1969, 1967, 1965, 1964, 1963, 1962, 1961, 1960, 1958, 1957, 1956, 1955, 1954, 1952, 1951, 1950, 1949, 1948, 1947, 1946, 1945, 1944, 1942, 1940, 1939, 1938, 1937, 1936, 1935, 1934, 1933, 1932, 1931, 1930, 1929, 1928, 1927, 1926, 1925, 1924, 1923, 1921, 1920
16138 SHADYBEND DR	2020, 2017, 2014, 2010, 2006, 2005, 2004, 2003, 2001, 2000, 1999, 1996, 1992, 1991, 1990, 1986, 1985, 1981, 1980, 1976, 1975, 1972, 1971, 1970, 1969, 1967, 1966, 1965, 1964, 1963, 1962, 1961, 1960, 1958, 1957, 1956, 1955, 1954, 1952, 1951, 1950, 1949, 1948, 1947, 1946, 1945, 1944, 1942, 1940, 1939, 1938, 1937, 1936, 1935, 1934, 1933, 1932, 1931, 1930, 1929, 1928, 1927, 1926, 1925, 1924, 1923, 1921, 1920
16138 SHADYBEND DR	2020, 2017, 2014, 2010, 2006, 2005, 2004, 2003, 2001, 1999, 1996, 1995, 1992, 1991, 1990, 1986, 1985, 1981, 1980, 1976, 1975, 1972, 1971, 1970, 1969, 1967, 1966, 1965, 1964, 1963, 1962, 1961, 1960, 1958, 1957, 1956, 1955, 1954, 1952, 1951, 1950, 1949, 1948, 1947, 1946, 1945, 1944, 1942, 1940, 1939, 1938, 1937, 1936, 1935, 1934, 1933, 1932, 1931, 1930, 1929, 1928, 1927, 1926, 1925, 1924, 1923, 1921, 1920
16138 SHADYBEND DR	2020, 2017, 2014, 2010, 2006, 2005, 2004, 2001, 2000, 1999, 1996, 1995, 1992, 1991, 1990, 1986, 1985, 1981, 1980, 1976, 1975, 1972, 1971, 1970, 1969, 1967, 1966, 1965, 1964, 1963, 1962, 1961, 1960, 1958, 1957, 1956, 1955, 1954, 1952, 1951, 1950, 1949, 1948, 1947, 1946, 1945, 1944, 1942, 1940, 1939, 1938, 1937, 1936, 1935, 1934, 1933, 1932, 1931, 1930, 1929, 1928, 1927, 1926, 1925, 1924, 1923, 1921, 1920
16139 BINNEY ST	2020, 2017, 2014, 2010, 2006, 2005, 2004, 2003, 2001, 1999, 1996, 1995, 1992, 1991, 1990, 1986, 1985, 1981, 1980, 1976, 1975, 1972, 1971, 1970, 1969, 1967, 1966, 1965, 1964, 1963, 1962, 1961, 1960, 1958, 1957, 1956, 1955, 1954, 1952, 1951, 1950, 1949, 1948, 1947, 1946, 1945, 1944, 1942, 1940, 1939, 1938, 1937, 1936, 1935, 1934, 1933, 1932, 1931, 1930, 1929, 1928, 1927, 1926, 1925, 1924, 1923, 1921, 1920
16139 BINNEY ST	2020, 2017, 2014, 2010, 2006, 2005, 2004, 2003, 2001, 2000, 1999, 1996, 1992, 1991, 1990, 1986, 1985, 1981, 1980, 1976, 1975, 1972, 1971, 1970, 1969, 1967, 1966, 1965, 1964, 1963, 1962, 1961, 1960, 1958, 1957, 1956, 1955, 1954, 1952, 1951, 1950, 1949, 1948, 1947, 1946, 1945, 1944, 1942, 1940, 1939, 1938, 1937, 1936, 1935, 1934, 1933, 1932, 1931, 1930, 1929, 1928, 1927, 1926, 1925, 1924, 1923, 1921, 1920
16139 BINNEY ST	2020, 2017, 2014, 2010, 2006, 2005, 2004, 2003, 2001, 2000, 1999, 1996, 1995, 1992, 1991, 1990, 1986, 1985, 1981, 1980, 1976, 1975, 1972, 1971, 1970, 1969, 1967, 1966, 1965, 1964, 1963, 1962, 1961, 1958, 1957, 1956, 1955, 1954, 1952, 1951, 1950, 1949, 1948, 1947, 1946, 1945, 1944, 1942, 1940, 1939, 1938, 1937, 1936, 1935, 1934, 1933, 1932, 1931, 1930, 1929, 1928, 1927, 1926, 1925, 1924, 1923, 1921, 1920
16139 BINNEY ST	2020, 2017, 2014, 2010, 2006, 2005, 2004, 2003, 2001, 2000, 1999, 1996, 1995, 1992, 1991, 1990, 1986, 1985, 1981, 1980, 1976, 1975, 1972, 1971, 1970, 1969, 1967, 1965, 1964, 1963, 1962, 1961, 1960, 1958, 1957, 1956, 1955, 1954, 1952, 1951, 1950, 1949, 1948, 1947, 1946, 1945, 1944, 1942, 1940, 1939, 1938, 1937, 1936, 1935, 1934, 1933, 1932, 1931, 1930, 1929, 1928, 1927, 1926, 1925, 1924, 1923, 1921, 1920

FINDINGS

Address Researched	Address Not Identified in Research Source
16139 BINNEY ST	2020, 2017, 2014, 2010, 2006, 2005, 2004, 2003, 2001, 2000, 1999, 1996, 1995, 1992, 1991, 1990, 1986, 1985, 1981, 1980, 1976, 1975, 1972, 1970, 1969, 1967, 1966, 1965, 1964, 1963, 1962, 1961, 1960, 1958, 1957, 1956, 1955, 1954, 1952, 1951, 1950, 1949, 1948, 1947, 1946, 1945, 1944, 1942, 1940, 1939, 1938, 1937, 1936, 1935, 1934, 1933, 1932, 1931, 1930, 1929, 1928, 1927, 1926, 1925, 1924, 1923, 1921, 1920
16139 BINNEY ST	2020, 2017, 2014, 2010, 2006, 2004, 2003, 2001, 2000, 1999, 1996, 1995, 1992, 1991, 1990, 1986, 1985, 1981, 1980, 1976, 1975, 1972, 1971, 1970, 1969, 1967, 1966, 1965, 1964, 1963, 1962, 1961, 1960, 1958, 1957, 1956, 1955, 1954, 1952, 1951, 1950, 1949, 1948, 1947, 1946, 1945, 1944, 1942, 1940, 1939, 1938, 1937, 1936, 1935, 1934, 1933, 1932, 1931, 1930, 1929, 1928, 1927, 1926, 1925, 1924, 1923, 1921, 1920
16139 BINNEY ST	2017, 2014, 2010, 2006, 2005, 2004, 2003, 2001, 2000, 1999, 1996, 1995, 1992, 1991, 1990, 1986, 1985, 1981, 1980, 1976, 1975, 1972, 1971, 1970, 1969, 1967, 1966, 1965, 1964, 1963, 1962, 1961, 1960, 1958, 1957, 1956, 1955, 1954, 1952, 1951, 1950, 1949, 1948, 1947, 1946, 1945, 1944, 1942, 1940, 1939, 1938, 1937, 1936, 1935, 1934, 1933, 1932, 1931, 1930, 1929, 1928, 1927, 1926, 1925, 1924, 1923, 1921, 1920
16139 BINNEY ST	2020, 2017, 2010, 2006, 2005, 2004, 2003, 2001, 2000, 1999, 1996, 1995, 1992, 1991, 1990, 1986, 1985, 1981, 1980, 1976, 1975, 1972, 1971, 1970, 1969, 1967, 1966, 1965, 1964, 1963, 1962, 1961, 1960, 1958, 1957, 1956, 1955, 1954, 1952, 1951, 1950, 1949, 1948, 1947, 1946, 1945, 1944, 1942, 1940, 1939, 1938, 1937, 1936, 1935, 1934, 1933, 1932, 1931, 1930, 1929, 1928, 1927, 1926, 1925, 1924, 1923, 1921, 1920
16139 BINNEY ST	2020, 2017, 2014, 2006, 2005, 2004, 2003, 2001, 2000, 1999, 1996, 1995, 1992, 1991, 1990, 1986, 1985, 1981, 1980, 1976, 1975, 1972, 1971, 1970, 1969, 1967, 1966, 1965, 1964, 1963, 1962, 1961, 1960, 1958, 1957, 1956, 1955, 1954, 1952, 1951, 1950, 1949, 1948, 1947, 1946, 1945, 1944, 1942, 1940, 1939, 1938, 1937, 1936, 1935, 1934, 1933, 1932, 1931, 1930, 1929, 1928, 1927, 1926, 1925, 1924, 1923, 1921, 1920
16139 E BINNEY ST	2020, 2017, 2014, 2010, 2006, 2005, 2004, 2003, 2001, 2000, 1999, 1996, 1995, 1991, 1990, 1986, 1985, 1981, 1980, 1976, 1975, 1972, 1971, 1970, 1969, 1967, 1966, 1965, 1964, 1963, 1962, 1961, 1960, 1958, 1957, 1956, 1955, 1954, 1952, 1951, 1950, 1949, 1948, 1947, 1946, 1945, 1944, 1942, 1940, 1939, 1938, 1937, 1936, 1935, 1934, 1933, 1932, 1931, 1930, 1929, 1928, 1927, 1926, 1925, 1924, 1923, 1921, 1920
16139 SHADYBEND DR	2020, 2017, 2014, 2010, 2006, 2005, 2004, 2003, 2001, 2000, 1999, 1996, 1992, 1991, 1990, 1986, 1985, 1981, 1980, 1976, 1975, 1972, 1971, 1970, 1969, 1967, 1966, 1965, 1964, 1963, 1962, 1961, 1960, 1958, 1957, 1956, 1955, 1954, 1952, 1951, 1950, 1949, 1948, 1947, 1946, 1945, 1944, 1942, 1940, 1939, 1938, 1937, 1936, 1935, 1934, 1933, 1932, 1931, 1930, 1929, 1928, 1927, 1926, 1925, 1924, 1923, 1921, 1920
16320 FOLGER ST	2020, 2017, 2014, 2010, 2006, 2004, 2003, 2001, 2000, 1999, 1996, 1995, 1992, 1991, 1990, 1986, 1985, 1981, 1980, 1976, 1975, 1972, 1971, 1970, 1969, 1967, 1966, 1965, 1964, 1963, 1962, 1961, 1960, 1958, 1957, 1956, 1955, 1954, 1952, 1951, 1950, 1949, 1948, 1947, 1946, 1945, 1944, 1942, 1940, 1939, 1938, 1937, 1936, 1935, 1934, 1933, 1932, 1931, 1930, 1929, 1928, 1927, 1926, 1925, 1924, 1923, 1921, 1920
16320 FOLGER ST	2020, 2017, 2014, 2006, 2005, 2004, 2003, 2001, 2000, 1999, 1996, 1995, 1992, 1991, 1990, 1986, 1985, 1981, 1980, 1976, 1975, 1972, 1971, 1970, 1969, 1967, 1966, 1965, 1964, 1963, 1962, 1961, 1960, 1958, 1957, 1956, 1955, 1954, 1952, 1951, 1950, 1949, 1948, 1947, 1946, 1945, 1944, 1942, 1940, 1939, 1938, 1937, 1936, 1935, 1934, 1933, 1932, 1931, 1930, 1929, 1928, 1927, 1926, 1925, 1924, 1923, 1921, 1920

FINDINGS

Address Researched	Address Not Identified in Research Source
16320 FOLGER ST	2020, 2017, 2010, 2006, 2005, 2004, 2003, 2001, 2000, 1999, 1996, 1995, 1992, 1991, 1990, 1986, 1985, 1981, 1980, 1976, 1975, 1972, 1971, 1970, 1969, 1967, 1966, 1965, 1964, 1963, 1962, 1961, 1960, 1958, 1957, 1956, 1955, 1954, 1952, 1951, 1950, 1949, 1948, 1947, 1946, 1945, 1944, 1942, 1940, 1939, 1938, 1937, 1936, 1935, 1934, 1933, 1932, 1931, 1930, 1929, 1928, 1927, 1926, 1925, 1924, 1923, 1921, 1920
16320 FOLGER ST	2017, 2014, 2010, 2006, 2005, 2004, 2003, 2001, 2000, 1999, 1996, 1995, 1992, 1991, 1990, 1986, 1985, 1981, 1980, 1976, 1975, 1972, 1971, 1970, 1969, 1967, 1966, 1965, 1964, 1963, 1962, 1961, 1960, 1958, 1957, 1956, 1955, 1954, 1952, 1951, 1950, 1949, 1948, 1947, 1946, 1945, 1944, 1942, 1940, 1939, 1938, 1937, 1936, 1935, 1934, 1933, 1932, 1931, 1930, 1929, 1928, 1927, 1926, 1925, 1924, 1923, 1921, 1920
16320 ROCHLEN ST	2017, 2014, 2010, 2006, 2005, 2004, 2003, 2001, 2000, 1999, 1996, 1995, 1992, 1991, 1990, 1986, 1985, 1981, 1980, 1976, 1975, 1972, 1971, 1970, 1969, 1967, 1966, 1965, 1964, 1963, 1962, 1961, 1960, 1958, 1957, 1956, 1955, 1954, 1952, 1951, 1950, 1949, 1948, 1947, 1946, 1945, 1944, 1942, 1940, 1939, 1938, 1937, 1936, 1935, 1934, 1933, 1932, 1931, 1930, 1929, 1928, 1927, 1926, 1925, 1924, 1923, 1921, 1920
16320 ROCHLEN ST	2020, 2017, 2010, 2006, 2005, 2004, 2003, 2001, 2000, 1999, 1996, 1995, 1992, 1991, 1990, 1986, 1985, 1981, 1980, 1976, 1975, 1972, 1971, 1970, 1969, 1967, 1966, 1965, 1964, 1963, 1962, 1961, 1960, 1958, 1957, 1956, 1955, 1954, 1952, 1951, 1950, 1949, 1948, 1947, 1946, 1945, 1944, 1942, 1940, 1939, 1938, 1937, 1936, 1935, 1934, 1933, 1932, 1931, 1930, 1929, 1928, 1927, 1926, 1925, 1924, 1923, 1921, 1920
16320 ROCHLEN ST	2020, 2017, 2014, 2006, 2005, 2004, 2003, 2001, 2000, 1999, 1996, 1995, 1992, 1991, 1990, 1986, 1985, 1981, 1980, 1976, 1975, 1972, 1971, 1970, 1969, 1967, 1966, 1965, 1964, 1963, 1962, 1961, 1960, 1958, 1957, 1956, 1955, 1954, 1952, 1951, 1950, 1949, 1948, 1947, 1946, 1945, 1944, 1942, 1940, 1939, 1938, 1937, 1936, 1935, 1934, 1933, 1932, 1931, 1930, 1929, 1928, 1927, 1926, 1925, 1924, 1923, 1921, 1920
16320 ROCHLEN ST	2020, 2017, 2014, 2010, 2006, 2004, 2003, 2001, 2000, 1999, 1996, 1995, 1992, 1991, 1990, 1986, 1985, 1981, 1980, 1976, 1975, 1972, 1971, 1970, 1969, 1967, 1966, 1965, 1964, 1963, 1962, 1961, 1960, 1958, 1957, 1956, 1955, 1954, 1952, 1951, 1950, 1949, 1948, 1947, 1946, 1945, 1944, 1942, 1940, 1939, 1938, 1937, 1936, 1935, 1934, 1933, 1932, 1931, 1930, 1929, 1928, 1927, 1926, 1925, 1924, 1923, 1921, 1920
16320 ROCHLEN ST	2020, 2017, 2014, 2010, 2006, 2005, 2004, 2001, 2000, 1999, 1996, 1995, 1992, 1991, 1990, 1986, 1985, 1981, 1980, 1976, 1975, 1972, 1971, 1970, 1969, 1967, 1966, 1965, 1964, 1963, 1962, 1961, 1960, 1958, 1957, 1956, 1955, 1954, 1952, 1951, 1950, 1949, 1948, 1947, 1946, 1945, 1944, 1942, 1940, 1939, 1938, 1937, 1936, 1935, 1934, 1933, 1932, 1931, 1930, 1929, 1928, 1927, 1926, 1925, 1924, 1923, 1921, 1920
16320 ROCHLEN ST	2020, 2017, 2014, 2010, 2006, 2005, 2004, 2003, 2001, 2000, 1999, 1996, 1992, 1991, 1990, 1986, 1985, 1981, 1980, 1976, 1975, 1972, 1971, 1970, 1969, 1967, 1966, 1965, 1964, 1963, 1962, 1961, 1960, 1958, 1957, 1956, 1955, 1954, 1952, 1951, 1950, 1949, 1948, 1947, 1946, 1945, 1944, 1942, 1940, 1939, 1938, 1937, 1936, 1935, 1934, 1933, 1932, 1931, 1930, 1929, 1928, 1927, 1926, 1925, 1924, 1923, 1921, 1920
16320 ROCHLEN ST	2020, 2017, 2014, 2010, 2006, 2005, 2004, 2003, 2001, 2000, 1999, 1996, 1995, 1992, 1991, 1990, 1986, 1985, 1981, 1980, 1976, 1975, 1972, 1971, 1970, 1969, 1967, 1965, 1964, 1963, 1962, 1961, 1960, 1958, 1957, 1956, 1955, 1954, 1952, 1951, 1950, 1949, 1948, 1947, 1946, 1945, 1944, 1942, 1940, 1939, 1938, 1937, 1936, 1935, 1934, 1933, 1932, 1931, 1930, 1929, 1928, 1927, 1926, 1925, 1924, 1923, 1921, 1920

FINDINGS

Address Researched	Address Not Identified in Research Source
16320 ROCHLEN ST	2020, 2017, 2014, 2010, 2006, 2005, 2004, 2003, 2001, 2000, 1999, 1996, 1995, 1992, 1991, 1990, 1986, 1985, 1981, 1980, 1976, 1975, 1972, 1970, 1969, 1967, 1966, 1965, 1964, 1963, 1962, 1961, 1960, 1958, 1957, 1956, 1955, 1954, 1952, 1951, 1950, 1949, 1948, 1947, 1946, 1945, 1944, 1942, 1940, 1939, 1938, 1937, 1936, 1935, 1934, 1933, 1932, 1931, 1930, 1929, 1928, 1927, 1926, 1925, 1924, 1923, 1921, 1920
16320 SHADYBEND DR	2020, 2017, 2014, 2010, 2006, 2005, 2004, 2003, 2001, 2000, 1999, 1996, 1995, 1992, 1991, 1990, 1986, 1985, 1981, 1980, 1976, 1975, 1972, 1970, 1969, 1967, 1966, 1965, 1964, 1963, 1962, 1961, 1960, 1958, 1957, 1956, 1955, 1954, 1952, 1951, 1950, 1949, 1948, 1947, 1946, 1945, 1944, 1942, 1940, 1939, 1938, 1937, 1936, 1935, 1934, 1933, 1932, 1931, 1930, 1929, 1928, 1927, 1926, 1925, 1924, 1923, 1921, 1920
16320 SHADYBEND DR	2020, 2017, 2014, 2010, 2006, 2005, 2004, 2003, 2001, 2000, 1999, 1996, 1992, 1991, 1990, 1986, 1985, 1981, 1980, 1976, 1975, 1972, 1971, 1970, 1969, 1967, 1966, 1965, 1964, 1963, 1962, 1961, 1960, 1958, 1957, 1956, 1955, 1954, 1952, 1951, 1950, 1949, 1948, 1947, 1946, 1945, 1944, 1942, 1940, 1939, 1938, 1937, 1936, 1935, 1934, 1933, 1932, 1931, 1930, 1929, 1928, 1927, 1926, 1925, 1924, 1923, 1921, 1920
16320 SHADYBEND DR	2020, 2017, 2014, 2010, 2006, 2005, 2004, 2003, 2001, 1999, 1996, 1995, 1992, 1991, 1990, 1986, 1985, 1981, 1980, 1976, 1975, 1972, 1971, 1970, 1969, 1967, 1966, 1965, 1964, 1963, 1962, 1961, 1960, 1958, 1957, 1956, 1955, 1954, 1952, 1951, 1950, 1949, 1948, 1947, 1946, 1945, 1944, 1942, 1940, 1939, 1938, 1937, 1936, 1935, 1934, 1933, 1932, 1931, 1930, 1929, 1928, 1927, 1926, 1925, 1924, 1923, 1921, 1920
16320 SHADYBEND DR	2020, 2017, 2014, 2010, 2006, 2005, 2004, 2001, 2000, 1999, 1996, 1995, 1992, 1991, 1990, 1986, 1985, 1981, 1980, 1976, 1975, 1972, 1971, 1970, 1969, 1967, 1966, 1965, 1964, 1963, 1962, 1961, 1960, 1958, 1957, 1956, 1955, 1954, 1952, 1951, 1950, 1949, 1948, 1947, 1946, 1945, 1944, 1942, 1940, 1939, 1938, 1937, 1936, 1935, 1934, 1933, 1932, 1931, 1930, 1929, 1928, 1927, 1926, 1925, 1924, 1923, 1921, 1920
16320 SHADYBEND DR	2020, 2017, 2014, 2010, 2006, 2004, 2003, 2001, 2000, 1999, 1996, 1995, 1992, 1991, 1990, 1986, 1985, 1981, 1980, 1976, 1975, 1972, 1971, 1970, 1969, 1967, 1966, 1965, 1964, 1963, 1962, 1961, 1960, 1958, 1957, 1956, 1955, 1954, 1952, 1951, 1950, 1949, 1948, 1947, 1946, 1945, 1944, 1942, 1940, 1939, 1938, 1937, 1936, 1935, 1934, 1933, 1932, 1931, 1930, 1929, 1928, 1927, 1926, 1925, 1924, 1923, 1921, 1920
16320 SHADYBEND DR	2020, 2017, 2014, 2006, 2005, 2004, 2003, 2001, 2000, 1999, 1996, 1995, 1992, 1991, 1990, 1986, 1985, 1981, 1980, 1976, 1975, 1972, 1971, 1970, 1969, 1967, 1966, 1965, 1964, 1963, 1962, 1961, 1960, 1958, 1957, 1956, 1955, 1954, 1952, 1951, 1950, 1949, 1948, 1947, 1946, 1945, 1944, 1942, 1940, 1939, 1938, 1937, 1936, 1935, 1934, 1933, 1932, 1931, 1930, 1929, 1928, 1927, 1926, 1925, 1924, 1923, 1921, 1920
16320 SHADYBEND DR	2020, 2017, 2010, 2006, 2005, 2004, 2003, 2001, 2000, 1999, 1996, 1995, 1992, 1991, 1990, 1986, 1985, 1981, 1980, 1976, 1975, 1972, 1971, 1970, 1969, 1967, 1966, 1965, 1964, 1963, 1962, 1961, 1960, 1958, 1957, 1956, 1955, 1954, 1952, 1951, 1950, 1949, 1948, 1947, 1946, 1945, 1944, 1942, 1940, 1939, 1938, 1937, 1936, 1935, 1934, 1933, 1932, 1931, 1930, 1929, 1928, 1927, 1926, 1925, 1924, 1923, 1921, 1920
16320 SHADYBEND DR	2017, 2014, 2010, 2006, 2005, 2004, 2003, 2001, 2000, 1999, 1996, 1995, 1992, 1991, 1990, 1986, 1985, 1981, 1980, 1976, 1975, 1972, 1971, 1970, 1969, 1967, 1966, 1965, 1964, 1963, 1962, 1961, 1960, 1958, 1957, 1956, 1955, 1954, 1952, 1951, 1950, 1949, 1948, 1947, 1946, 1945, 1944, 1942, 1940, 1939, 1938, 1937, 1936, 1935, 1934, 1933, 1932, 1931, 1930, 1929, 1928, 1927, 1926, 1925, 1924, 1923, 1921, 1920

FINDINGS

Address Researched	Address Not Identified in Research Source
16321 DENLEY ST	2017, 2014, 2010, 2006, 2005, 2004, 2003, 2001, 2000, 1999, 1996, 1995, 1992, 1991, 1990, 1986, 1985, 1981, 1980, 1976, 1975, 1972, 1971, 1970, 1969, 1967, 1966, 1965, 1964, 1963, 1962, 1961, 1960, 1958, 1957, 1956, 1955, 1954, 1952, 1951, 1950, 1949, 1948, 1947, 1946, 1945, 1944, 1942, 1940, 1939, 1938, 1937, 1936, 1935, 1934, 1933, 1932, 1931, 1930, 1929, 1928, 1927, 1926, 1925, 1924, 1923, 1921, 1920
16321 DENLEY ST	2020, 2017, 2010, 2006, 2005, 2004, 2003, 2001, 2000, 1999, 1996, 1995, 1992, 1991, 1990, 1986, 1985, 1981, 1980, 1976, 1975, 1972, 1971, 1970, 1969, 1967, 1966, 1965, 1964, 1963, 1962, 1961, 1960, 1958, 1957, 1956, 1955, 1954, 1952, 1951, 1950, 1949, 1948, 1947, 1946, 1945, 1944, 1942, 1940, 1939, 1938, 1937, 1936, 1935, 1934, 1933, 1932, 1931, 1930, 1929, 1928, 1927, 1926, 1925, 1924, 1923, 1921, 1920
16321 DENLEY ST	2020, 2017, 2014, 2006, 2005, 2004, 2003, 2001, 2000, 1999, 1996, 1995, 1992, 1991, 1990, 1986, 1985, 1981, 1980, 1976, 1975, 1972, 1971, 1970, 1969, 1967, 1966, 1965, 1964, 1963, 1962, 1961, 1960, 1958, 1957, 1956, 1955, 1954, 1952, 1951, 1950, 1949, 1948, 1947, 1946, 1945, 1944, 1942, 1940, 1939, 1938, 1937, 1936, 1935, 1934, 1933, 1932, 1931, 1930, 1929, 1928, 1927, 1926, 1925, 1924, 1923, 1921, 1920
16321 DENLEY ST	2020, 2017, 2014, 2010, 2006, 2005, 2004, 2001, 2000, 1999, 1996, 1995, 1992, 1991, 1990, 1986, 1985, 1981, 1980, 1976, 1975, 1972, 1971, 1970, 1969, 1967, 1966, 1965, 1964, 1963, 1962, 1961, 1960, 1958, 1957, 1956, 1955, 1954, 1952, 1951, 1950, 1949, 1948, 1947, 1946, 1945, 1944, 1942, 1940, 1939, 1938, 1937, 1936, 1935, 1934, 1933, 1932, 1931, 1930, 1929, 1928, 1927, 1926, 1925, 1924, 1923, 1921, 1920
16321 DENLEY ST	2020, 2017, 2014, 2010, 2006, 2004, 2003, 2001, 2000, 1999, 1996, 1995, 1992, 1991, 1990, 1986, 1985, 1981, 1980, 1976, 1975, 1972, 1971, 1970, 1969, 1967, 1966, 1965, 1964, 1963, 1962, 1961, 1960, 1958, 1957, 1956, 1955, 1954, 1952, 1951, 1950, 1949, 1948, 1947, 1946, 1945, 1944, 1942, 1940, 1939, 1938, 1937, 1936, 1935, 1934, 1933, 1932, 1931, 1930, 1929, 1928, 1927, 1926, 1925, 1924, 1923, 1921, 1920
16321 DENLEY ST	2020, 2017, 2014, 2010, 2006, 2005, 2004, 2003, 2001, 1999, 1996, 1995, 1992, 1991, 1990, 1986, 1985, 1981, 1980, 1976, 1975, 1972, 1971, 1970, 1969, 1967, 1966, 1965, 1964, 1963, 1962, 1961, 1960, 1958, 1957, 1956, 1955, 1954, 1952, 1951, 1950, 1949, 1948, 1947, 1946, 1945, 1944, 1942, 1940, 1939, 1938, 1937, 1936, 1935, 1934, 1933, 1932, 1931, 1930, 1929, 1928, 1927, 1926, 1925, 1924, 1923, 1921, 1920
16321 DENLEY ST	2020, 2017, 2014, 2010, 2006, 2005, 2004, 2003, 2001, 2000, 1999, 1996, 1992, 1991, 1990, 1986, 1985, 1981, 1980, 1976, 1975, 1972, 1971, 1970, 1969, 1967, 1966, 1965, 1964, 1963, 1962, 1961, 1960, 1958, 1957, 1956, 1955, 1954, 1952, 1951, 1950, 1949, 1948, 1947, 1946, 1945, 1944, 1942, 1940, 1939, 1938, 1937, 1936, 1935, 1934, 1933, 1932, 1931, 1930, 1929, 1928, 1927, 1926, 1925, 1924, 1923, 1921, 1920
16321 DENLEY ST	2020, 2017, 2014, 2010, 2006, 2005, 2004, 2003, 2001, 2000, 1999, 1996, 1995, 1992, 1991, 1990, 1986, 1985, 1981, 1980, 1976, 1975, 1972, 1970, 1969, 1967, 1966, 1965, 1964, 1963, 1962, 1961, 1960, 1958, 1957, 1956, 1955, 1954, 1952, 1951, 1950, 1949, 1948, 1947, 1946, 1945, 1944, 1942, 1940, 1939, 1938, 1937, 1936, 1935, 1934, 1933, 1932, 1931, 1930, 1929, 1928, 1927, 1926, 1925, 1924, 1923, 1921, 1920
16321 FOLGER ST	2020, 2017, 2014, 2010, 2006, 2005, 2004, 2003, 2001, 2000, 1999, 1996, 1995, 1992, 1991, 1990, 1986, 1985, 1981, 1980, 1976, 1975, 1972, 1970, 1969, 1967, 1966, 1965, 1964, 1963, 1962, 1961, 1960, 1958, 1957, 1956, 1955, 1954, 1952, 1951, 1950, 1949, 1948, 1947, 1946, 1945, 1944, 1942, 1940, 1939, 1938, 1937, 1936, 1935, 1934, 1933, 1932, 1931, 1930, 1929, 1928, 1927, 1926, 1925, 1924, 1923, 1921, 1920

FINDINGS

Address Researched	Address Not Identified in Research Source
16321 FOLGER ST	2020, 2017, 2014, 2010, 2006, 2005, 2004, 2003, 2001, 2000, 1999, 1996, 1995, 1992, 1991, 1990, 1986, 1985, 1981, 1980, 1976, 1975, 1972, 1971, 1970, 1969, 1967, 1965, 1964, 1963, 1962, 1961, 1960, 1958, 1957, 1956, 1955, 1954, 1952, 1951, 1950, 1949, 1948, 1947, 1946, 1945, 1944, 1942, 1940, 1939, 1938, 1937, 1936, 1935, 1934, 1933, 1932, 1931, 1930, 1929, 1928, 1927, 1926, 1925, 1924, 1923, 1921, 1920
16321 FOLGER ST	2020, 2017, 2014, 2010, 2006, 2005, 2004, 2003, 2001, 2000, 1999, 1996, 1992, 1991, 1990, 1986, 1985, 1981, 1980, 1976, 1975, 1972, 1971, 1970, 1969, 1967, 1966, 1965, 1964, 1963, 1962, 1961, 1960, 1958, 1957, 1956, 1955, 1954, 1952, 1951, 1950, 1949, 1948, 1947, 1946, 1945, 1944, 1942, 1940, 1939, 1938, 1937, 1936, 1935, 1934, 1933, 1932, 1931, 1930, 1929, 1928, 1927, 1926, 1925, 1924, 1923, 1921, 1920
16321 FOLGER ST	2020, 2017, 2014, 2010, 2006, 2005, 2004, 2003, 2001, 1999, 1996, 1995, 1992, 1991, 1990, 1986, 1985, 1981, 1980, 1976, 1975, 1972, 1971, 1970, 1969, 1967, 1966, 1965, 1964, 1963, 1962, 1961, 1960, 1958, 1957, 1956, 1955, 1954, 1952, 1951, 1950, 1949, 1948, 1947, 1946, 1945, 1944, 1942, 1940, 1939, 1938, 1937, 1936, 1935, 1934, 1933, 1932, 1931, 1930, 1929, 1928, 1927, 1926, 1925, 1924, 1923, 1921, 1920
16321 FOLGER ST	2020, 2017, 2014, 2010, 2006, 2004, 2003, 2001, 2000, 1999, 1996, 1995, 1992, 1991, 1990, 1986, 1985, 1981, 1980, 1976, 1975, 1972, 1971, 1970, 1969, 1967, 1966, 1965, 1964, 1963, 1962, 1961, 1960, 1958, 1957, 1956, 1955, 1954, 1952, 1951, 1950, 1949, 1948, 1947, 1946, 1945, 1944, 1942, 1940, 1939, 1938, 1937, 1936, 1935, 1934, 1933, 1932, 1931, 1930, 1929, 1928, 1927, 1926, 1925, 1924, 1923, 1921, 1920
16321 FOLGER ST	2020, 2017, 2014, 2006, 2005, 2004, 2003, 2001, 2000, 1999, 1996, 1995, 1992, 1991, 1990, 1986, 1985, 1981, 1980, 1976, 1975, 1972, 1971, 1970, 1969, 1967, 1966, 1965, 1964, 1963, 1962, 1961, 1960, 1958, 1957, 1956, 1955, 1954, 1952, 1951, 1950, 1949, 1948, 1947, 1946, 1945, 1944, 1942, 1940, 1939, 1938, 1937, 1936, 1935, 1934, 1933, 1932, 1931, 1930, 1929, 1928, 1927, 1926, 1925, 1924, 1923, 1921, 1920
16321 FOLGER ST	2020, 2017, 2010, 2006, 2005, 2004, 2003, 2001, 2000, 1999, 1996, 1995, 1992, 1991, 1990, 1986, 1985, 1981, 1980, 1976, 1975, 1972, 1971, 1970, 1969, 1967, 1966, 1965, 1964, 1963, 1962, 1961, 1960, 1958, 1957, 1956, 1955, 1954, 1952, 1951, 1950, 1949, 1948, 1947, 1946, 1945, 1944, 1942, 1940, 1939, 1938, 1937, 1936, 1935, 1934, 1933, 1932, 1931, 1930, 1929, 1928, 1927, 1926, 1925, 1924, 1923, 1921, 1920
16321 FOLGER ST	2017, 2014, 2010, 2006, 2005, 2004, 2003, 2001, 2000, 1999, 1996, 1995, 1992, 1991, 1990, 1986, 1985, 1981, 1980, 1976, 1975, 1972, 1971, 1970, 1969, 1967, 1966, 1965, 1964, 1963, 1962, 1961, 1960, 1958, 1957, 1956, 1955, 1954, 1952, 1951, 1950, 1949, 1948, 1947, 1946, 1945, 1944, 1942, 1940, 1939, 1938, 1937, 1936, 1935, 1934, 1933, 1932, 1931, 1930, 1929, 1928, 1927, 1926, 1925, 1924, 1923, 1921, 1920
16321 ROCHLEN ST	2017, 2014, 2010, 2006, 2005, 2004, 2003, 2001, 2000, 1999, 1996, 1995, 1992, 1991, 1990, 1986, 1985, 1981, 1980, 1976, 1975, 1972, 1971, 1970, 1969, 1967, 1966, 1965, 1964, 1963, 1962, 1961, 1960, 1958, 1957, 1956, 1955, 1954, 1952, 1951, 1950, 1949, 1948, 1947, 1946, 1945, 1944, 1942, 1940, 1939, 1938, 1937, 1936, 1935, 1934, 1933, 1932, 1931, 1930, 1929, 1928, 1927, 1926, 1925, 1924, 1923, 1921, 1920
16321 ROCHLEN ST	2020, 2017, 2010, 2006, 2005, 2004, 2003, 2001, 2000, 1999, 1996, 1995, 1992, 1991, 1990, 1986, 1985, 1981, 1980, 1976, 1975, 1972, 1971, 1970, 1969, 1967, 1966, 1965, 1964, 1963, 1962, 1961, 1960, 1958, 1957, 1956, 1955, 1954, 1952, 1951, 1950, 1949, 1948, 1947, 1946, 1945, 1944, 1942, 1940, 1939, 1938, 1937, 1936, 1935, 1934, 1933, 1932, 1931, 1930, 1929, 1928, 1927, 1926, 1925, 1924, 1923, 1921, 1920

FINDINGS

Address Researched	Address Not Identified in Research Source
16321 ROCHLEN ST	2020, 2017, 2014, 2006, 2005, 2004, 2003, 2001, 2000, 1999, 1996, 1995, 1992, 1991, 1990, 1986, 1985, 1981, 1980, 1976, 1975, 1972, 1971, 1970, 1969, 1967, 1966, 1965, 1964, 1963, 1962, 1961, 1960, 1958, 1957, 1956, 1955, 1954, 1952, 1951, 1950, 1949, 1948, 1947, 1946, 1945, 1944, 1942, 1940, 1939, 1938, 1937, 1936, 1935, 1934, 1933, 1932, 1931, 1930, 1929, 1928, 1927, 1926, 1925, 1924, 1923, 1921, 1920
16321 ROCHLEN ST	2020, 2017, 2014, 2010, 2006, 2004, 2003, 2001, 2000, 1999, 1996, 1995, 1992, 1991, 1990, 1986, 1985, 1981, 1980, 1976, 1975, 1972, 1971, 1970, 1969, 1967, 1966, 1965, 1964, 1963, 1962, 1961, 1960, 1958, 1957, 1956, 1955, 1954, 1952, 1951, 1950, 1949, 1948, 1947, 1946, 1945, 1944, 1942, 1940, 1939, 1938, 1937, 1936, 1935, 1934, 1933, 1932, 1931, 1930, 1929, 1928, 1927, 1926, 1925, 1924, 1923, 1921, 1920
16321 ROCHLEN ST	2020, 2017, 2014, 2010, 2006, 2005, 2004, 2003, 2001, 1999, 1996, 1995, 1992, 1991, 1990, 1986, 1985, 1981, 1980, 1976, 1975, 1972, 1971, 1970, 1969, 1967, 1966, 1965, 1964, 1963, 1962, 1961, 1960, 1958, 1957, 1956, 1955, 1954, 1952, 1951, 1950, 1949, 1948, 1947, 1946, 1945, 1944, 1942, 1940, 1939, 1938, 1937, 1936, 1935, 1934, 1933, 1932, 1931, 1930, 1929, 1928, 1927, 1926, 1925, 1924, 1923, 1921, 1920
16321 ROCHLEN ST	2020, 2017, 2014, 2010, 2006, 2005, 2004, 2001, 2000, 1999, 1996, 1995, 1992, 1991, 1990, 1986, 1985, 1981, 1980, 1976, 1975, 1972, 1971, 1970, 1969, 1967, 1966, 1965, 1964, 1963, 1962, 1961, 1960, 1958, 1957, 1956, 1955, 1954, 1952, 1951, 1950, 1949, 1948, 1947, 1946, 1945, 1944, 1942, 1940, 1939, 1938, 1937, 1936, 1935, 1934, 1933, 1932, 1931, 1930, 1929, 1928, 1927, 1926, 1925, 1924, 1923, 1921, 1920
16321 ROCHLEN ST	2020, 2017, 2014, 2010, 2006, 2005, 2004, 2003, 2001, 2000, 1999, 1996, 1992, 1991, 1990, 1986, 1985, 1981, 1980, 1976, 1975, 1972, 1971, 1970, 1969, 1967, 1966, 1965, 1964, 1963, 1962, 1961, 1960, 1958, 1957, 1956, 1955, 1954, 1952, 1951, 1950, 1949, 1948, 1947, 1946, 1945, 1944, 1942, 1940, 1939, 1938, 1937, 1936, 1935, 1934, 1933, 1932, 1931, 1930, 1929, 1928, 1927, 1926, 1925, 1924, 1923, 1921, 1920
16321 ROCHLEN ST	2020, 2017, 2014, 2010, 2006, 2005, 2004, 2003, 2001, 2000, 1999, 1996, 1995, 1992, 1991, 1990, 1986, 1985, 1981, 1980, 1976, 1975, 1972, 1970, 1969, 1967, 1966, 1965, 1964, 1963, 1962, 1961, 1960, 1958, 1957, 1956, 1955, 1954, 1952, 1951, 1950, 1949, 1948, 1947, 1946, 1945, 1944, 1942, 1940, 1939, 1938, 1937, 1936, 1935, 1934, 1933, 1932, 1931, 1930, 1929, 1928, 1927, 1926, 1925, 1924, 1923, 1921, 1920
16321 SHADYBEND DR	2020, 2017, 2014, 2010, 2006, 2005, 2004, 2003, 2001, 2000, 1999, 1996, 1995, 1992, 1991, 1990, 1986, 1985, 1981, 1980, 1976, 1975, 1972, 1970, 1969, 1967, 1966, 1965, 1964, 1963, 1962, 1961, 1960, 1958, 1957, 1956, 1955, 1954, 1952, 1951, 1950, 1949, 1948, 1947, 1946, 1945, 1944, 1942, 1940, 1939, 1938, 1937, 1936, 1935, 1934, 1933, 1932, 1931, 1930, 1929, 1928, 1927, 1926, 1925, 1924, 1923, 1921, 1920
16321 SHADYBEND DR	2020, 2017, 2014, 2010, 2006, 2005, 2004, 2003, 2001, 2000, 1999, 1996, 1992, 1991, 1990, 1986, 1985, 1981, 1980, 1976, 1975, 1972, 1971, 1970, 1969, 1967, 1966, 1965, 1964, 1963, 1962, 1961, 1960, 1958, 1957, 1956, 1955, 1954, 1952, 1951, 1950, 1949, 1948, 1947, 1946, 1945, 1944, 1942, 1940, 1939, 1938, 1937, 1936, 1935, 1934, 1933, 1932, 1931, 1930, 1929, 1928, 1927, 1926, 1925, 1924, 1923, 1921, 1920
16321 SHADYBEND DR	2020, 2017, 2014, 2010, 2006, 2005, 2004, 2003, 2001, 1999, 1996, 1995, 1992, 1991, 1990, 1986, 1985, 1981, 1980, 1976, 1975, 1972, 1971, 1970, 1969, 1967, 1966, 1965, 1964, 1963, 1962, 1961, 1960, 1958, 1957, 1956, 1955, 1954, 1952, 1951, 1950, 1949, 1948, 1947, 1946, 1945, 1944, 1942, 1940, 1939, 1938, 1937, 1936, 1935, 1934, 1933, 1932, 1931, 1930, 1929, 1928, 1927, 1926, 1925, 1924, 1923, 1921, 1920

FINDINGS

Address Researched	Address Not Identified in Research Source
16321 SHADYBEND DR	2020, 2017, 2014, 2010, 2006, 2005, 2004, 2001, 2000, 1999, 1996, 1995, 1992, 1991, 1990, 1986, 1985, 1981, 1980, 1976, 1975, 1972, 1971, 1970, 1969, 1967, 1966, 1965, 1964, 1963, 1962, 1961, 1960, 1958, 1957, 1956, 1955, 1954, 1952, 1951, 1950, 1949, 1948, 1947, 1946, 1945, 1944, 1942, 1940, 1939, 1938, 1937, 1936, 1935, 1934, 1933, 1932, 1931, 1930, 1929, 1928, 1927, 1926, 1925, 1924, 1923, 1921, 1920
16321 SHADYBEND DR	2020, 2017, 2014, 2010, 2006, 2004, 2003, 2001, 2000, 1999, 1996, 1995, 1992, 1991, 1990, 1986, 1985, 1981, 1980, 1976, 1975, 1972, 1971, 1970, 1969, 1967, 1966, 1965, 1964, 1963, 1962, 1961, 1960, 1958, 1957, 1956, 1955, 1954, 1952, 1951, 1950, 1949, 1948, 1947, 1946, 1945, 1944, 1942, 1940, 1939, 1938, 1937, 1936, 1935, 1934, 1933, 1932, 1931, 1930, 1929, 1928, 1927, 1926, 1925, 1924, 1923, 1921, 1920
16321 SHADYBEND DR	2020, 2017, 2014, 2006, 2005, 2004, 2003, 2001, 2000, 1999, 1996, 1995, 1992, 1991, 1990, 1986, 1985, 1981, 1980, 1976, 1975, 1972, 1971, 1970, 1969, 1967, 1966, 1965, 1964, 1963, 1962, 1961, 1960, 1958, 1957, 1956, 1955, 1954, 1952, 1951, 1950, 1949, 1948, 1947, 1946, 1945, 1944, 1942, 1940, 1939, 1938, 1937, 1936, 1935, 1934, 1933, 1932, 1931, 1930, 1929, 1928, 1927, 1926, 1925, 1924, 1923, 1921, 1920
16321 SHADYBEND DR	2020, 2017, 2010, 2006, 2005, 2004, 2003, 2001, 2000, 1999, 1996, 1995, 1992, 1991, 1990, 1986, 1985, 1981, 1980, 1976, 1975, 1972, 1971, 1970, 1969, 1967, 1966, 1965, 1964, 1963, 1962, 1961, 1960, 1958, 1957, 1956, 1955, 1954, 1952, 1951, 1950, 1949, 1948, 1947, 1946, 1945, 1944, 1942, 1940, 1939, 1938, 1937, 1936, 1935, 1934, 1933, 1932, 1931, 1930, 1929, 1928, 1927, 1926, 1925, 1924, 1923, 1921, 1920
16321 SHADYBEND DR	2017, 2014, 2010, 2006, 2005, 2004, 2003, 2001, 2000, 1999, 1996, 1995, 1992, 1991, 1990, 1986, 1985, 1981, 1980, 1976, 1975, 1972, 1971, 1970, 1969, 1967, 1966, 1965, 1964, 1963, 1962, 1961, 1960, 1958, 1957, 1956, 1955, 1954, 1952, 1951, 1950, 1949, 1948, 1947, 1946, 1945, 1944, 1942, 1940, 1939, 1938, 1937, 1936, 1935, 1934, 1933, 1932, 1931, 1930, 1929, 1928, 1927, 1926, 1925, 1924, 1923, 1921, 1920
16326 DENLEY ST	2017, 2014, 2010, 2006, 2005, 2004, 2003, 2001, 2000, 1999, 1996, 1995, 1992, 1991, 1990, 1986, 1985, 1981, 1980, 1976, 1975, 1972, 1971, 1970, 1969, 1967, 1966, 1965, 1964, 1963, 1962, 1961, 1960, 1958, 1957, 1956, 1955, 1954, 1952, 1951, 1950, 1949, 1948, 1947, 1946, 1945, 1944, 1942, 1940, 1939, 1938, 1937, 1936, 1935, 1934, 1933, 1932, 1931, 1930, 1929, 1928, 1927, 1926, 1925, 1924, 1923, 1921, 1920
16326 DENLEY ST	2020, 2017, 2014, 2010, 2006, 2005, 2004, 2001, 2000, 1999, 1996, 1995, 1992, 1991, 1990, 1986, 1985, 1981, 1980, 1976, 1975, 1972, 1971, 1970, 1969, 1967, 1966, 1965, 1964, 1963, 1962, 1961, 1960, 1958, 1957, 1956, 1955, 1954, 1952, 1951, 1950, 1949, 1948, 1947, 1946, 1945, 1944, 1942, 1940, 1939, 1938, 1937, 1936, 1935, 1934, 1933, 1932, 1931, 1930, 1929, 1928, 1927, 1926, 1925, 1924, 1923, 1921, 1920
16326 DENLEY ST	2020, 2017, 2014, 2010, 2006, 2005, 2004, 2003, 2001, 1999, 1996, 1995, 1992, 1991, 1990, 1986, 1985, 1981, 1980, 1976, 1975, 1972, 1971, 1970, 1969, 1967, 1966, 1965, 1964, 1963, 1962, 1961, 1960, 1958, 1957, 1956, 1955, 1954, 1952, 1951, 1950, 1949, 1948, 1947, 1946, 1945, 1944, 1942, 1940, 1939, 1938, 1937, 1936, 1935, 1934, 1933, 1932, 1931, 1930, 1929, 1928, 1927, 1926, 1925, 1924, 1923, 1921, 1920
16326 DENLEY ST	2020, 2017, 2014, 2010, 2006, 2005, 2004, 2003, 2001, 2000, 1999, 1996, 1992, 1991, 1990, 1986, 1985, 1981, 1980, 1976, 1975, 1972, 1971, 1970, 1969, 1967, 1966, 1965, 1964, 1963, 1962, 1961, 1960, 1958, 1957, 1956, 1955, 1954, 1952, 1951, 1950, 1949, 1948, 1947, 1946, 1945, 1944, 1942, 1940, 1939, 1938, 1937, 1936, 1935, 1934, 1933, 1932, 1931, 1930, 1929, 1928, 1927, 1926, 1925, 1924, 1923, 1921, 1920

FINDINGS

Address Researched	Address Not Identified in Research Source
16326 DENLEY ST	2020, 2017, 2014, 2010, 2006, 2005, 2004, 2003, 2001, 2000, 1999, 1996, 1995, 1992, 1991, 1990, 1986, 1985, 1981, 1980, 1976, 1975, 1972, 1970, 1969, 1967, 1966, 1965, 1964, 1963, 1962, 1961, 1960, 1958, 1957, 1956, 1955, 1954, 1952, 1951, 1950, 1949, 1948, 1947, 1946, 1945, 1944, 1942, 1940, 1939, 1938, 1937, 1936, 1935, 1934, 1933, 1932, 1931, 1930, 1929, 1928, 1927, 1926, 1925, 1924, 1923, 1921, 1920
16326 DENLEY ST	2020, 2017, 2014, 2010, 2006, 2005, 2004, 2003, 2001, 2000, 1999, 1996, 1995, 1992, 1991, 1990, 1986, 1985, 1981, 1980, 1976, 1975, 1972, 1971, 1970, 1969, 1967, 1965, 1964, 1963, 1962, 1961, 1960, 1958, 1957, 1956, 1955, 1954, 1952, 1951, 1950, 1949, 1948, 1947, 1946, 1945, 1944, 1942, 1940, 1939, 1938, 1937, 1936, 1935, 1934, 1933, 1932, 1931, 1930, 1929, 1928, 1927, 1926, 1925, 1924, 1923, 1921, 1920
16326 E SHADYBEND DR	2020, 2017, 2014, 2010, 2006, 2005, 2004, 2003, 2001, 2000, 1999, 1996, 1995, 1991, 1990, 1986, 1985, 1981, 1980, 1976, 1975, 1972, 1971, 1970, 1969, 1967, 1966, 1965, 1964, 1963, 1962, 1961, 1960, 1958, 1957, 1956, 1955, 1954, 1952, 1951, 1950, 1949, 1948, 1947, 1946, 1945, 1944, 1942, 1940, 1939, 1938, 1937, 1936, 1935, 1934, 1933, 1932, 1931, 1930, 1929, 1928, 1927, 1926, 1925, 1924, 1923, 1921, 1920
16326 SHADYBEND DR	2020, 2017, 2014, 2010, 2006, 2005, 2004, 2003, 2001, 2000, 1999, 1996, 1995, 1992, 1991, 1990, 1986, 1985, 1981, 1980, 1976, 1975, 1972, 1970, 1969, 1967, 1966, 1965, 1964, 1963, 1962, 1961, 1960, 1958, 1957, 1956, 1955, 1954, 1952, 1951, 1950, 1949, 1948, 1947, 1946, 1945, 1944, 1942, 1940, 1939, 1938, 1937, 1936, 1935, 1934, 1933, 1932, 1931, 1930, 1929, 1928, 1927, 1926, 1925, 1924, 1923, 1921, 1920
16326 SHADYBEND DR	2020, 2017, 2014, 2010, 2006, 2005, 2004, 2003, 2001, 1999, 1996, 1995, 1992, 1991, 1990, 1986, 1985, 1981, 1980, 1976, 1975, 1972, 1971, 1970, 1969, 1967, 1966, 1965, 1964, 1963, 1962, 1961, 1960, 1958, 1957, 1956, 1955, 1954, 1952, 1951, 1950, 1949, 1948, 1947, 1946, 1945, 1944, 1942, 1940, 1939, 1938, 1937, 1936, 1935, 1934, 1933, 1932, 1931, 1930, 1929, 1928, 1927, 1926, 1925, 1924, 1923, 1921, 1920
16326 SHADYBEND DR	2020, 2017, 2014, 2010, 2006, 2005, 2004, 2003, 2001, 2000, 1999, 1996, 1992, 1991, 1990, 1986, 1985, 1981, 1980, 1976, 1975, 1972, 1971, 1970, 1969, 1967, 1966, 1965, 1964, 1963, 1962, 1961, 1960, 1958, 1957, 1956, 1955, 1954, 1952, 1951, 1950, 1949, 1948, 1947, 1946, 1945, 1944, 1942, 1940, 1939, 1938, 1937, 1936, 1935, 1934, 1933, 1932, 1931, 1930, 1929, 1928, 1927, 1926, 1925, 1924, 1923, 1921, 1920
16326 SHADYBEND DR	2020, 2017, 2014, 2010, 2006, 2005, 2004, 2001, 2000, 1999, 1996, 1995, 1992, 1991, 1990, 1986, 1985, 1981, 1980, 1976, 1975, 1972, 1971, 1970, 1969, 1967, 1966, 1965, 1964, 1963, 1962, 1961, 1960, 1958, 1957, 1956, 1955, 1954, 1952, 1951, 1950, 1949, 1948, 1947, 1946, 1945, 1944, 1942, 1940, 1939, 1938, 1937, 1936, 1935, 1934, 1933, 1932, 1931, 1930, 1929, 1928, 1927, 1926, 1925, 1924, 1923, 1921, 1920
16326 SHADYBEND DR	2020, 2017, 2014, 2010, 2006, 2004, 2003, 2001, 2000, 1999, 1996, 1995, 1992, 1991, 1990, 1986, 1985, 1981, 1980, 1976, 1975, 1972, 1971, 1970, 1969, 1967, 1966, 1965, 1964, 1963, 1962, 1961, 1960, 1958, 1957, 1956, 1955, 1954, 1952, 1951, 1950, 1949, 1948, 1947, 1946, 1945, 1944, 1942, 1940, 1939, 1938, 1937, 1936, 1935, 1934, 1933, 1932, 1931, 1930, 1929, 1928, 1927, 1926, 1925, 1924, 1923, 1921, 1920
16326 SHADYBEND DR	2020, 2017, 2010, 2006, 2005, 2004, 2003, 2001, 2000, 1999, 1996, 1995, 1992, 1991, 1990, 1986, 1985, 1981, 1980, 1976, 1975, 1972, 1971, 1970, 1969, 1967, 1966, 1965, 1964, 1963, 1962, 1961, 1960, 1958, 1957, 1956, 1955, 1954, 1952, 1951, 1950, 1949, 1948, 1947, 1946, 1945, 1944, 1942, 1940, 1939, 1938, 1937, 1936, 1935, 1934, 1933, 1932, 1931, 1930, 1929, 1928, 1927, 1926, 1925, 1924, 1923, 1921, 1920

FINDINGS

Address Researched	Address Not Identified in Research Source
16326 SHADYBEND DR	2017, 2014, 2010, 2006, 2005, 2004, 2003, 2001, 2000, 1999, 1996, 1995, 1992, 1991, 1990, 1986, 1985, 1981, 1980, 1976, 1975, 1972, 1971, 1970, 1969, 1967, 1966, 1965, 1964, 1963, 1962, 1961, 1960, 1958, 1957, 1956, 1955, 1954, 1952, 1951, 1950, 1949, 1948, 1947, 1946, 1945, 1944, 1942, 1940, 1939, 1938, 1937, 1936, 1935, 1934, 1933, 1932, 1931, 1930, 1929, 1928, 1927, 1926, 1925, 1924, 1923, 1921, 1920
16327 DENLEY ST	2020, 2017, 2010, 2006, 2005, 2004, 2003, 2001, 2000, 1999, 1996, 1995, 1992, 1991, 1990, 1986, 1985, 1981, 1980, 1976, 1975, 1972, 1971, 1970, 1969, 1967, 1966, 1965, 1964, 1963, 1962, 1961, 1960, 1958, 1957, 1956, 1955, 1954, 1952, 1951, 1950, 1949, 1948, 1947, 1946, 1945, 1944, 1942, 1940, 1939, 1938, 1937, 1936, 1935, 1934, 1933, 1932, 1931, 1930, 1929, 1928, 1927, 1926, 1925, 1924, 1923, 1921, 1920
16327 DENLEY ST	2020, 2017, 2014, 2010, 2006, 2005, 2004, 2001, 2000, 1999, 1996, 1995, 1992, 1991, 1990, 1986, 1985, 1981, 1980, 1976, 1975, 1972, 1971, 1970, 1969, 1967, 1966, 1965, 1964, 1963, 1962, 1961, 1960, 1958, 1957, 1956, 1955, 1954, 1952, 1951, 1950, 1949, 1948, 1947, 1946, 1945, 1944, 1942, 1940, 1939, 1938, 1937, 1936, 1935, 1934, 1933, 1932, 1931, 1930, 1929, 1928, 1927, 1926, 1925, 1924, 1923, 1921, 1920
16327 DENLEY ST	2020, 2017, 2014, 2010, 2006, 2004, 2003, 2001, 2000, 1999, 1996, 1995, 1992, 1991, 1990, 1986, 1985, 1981, 1980, 1976, 1975, 1972, 1971, 1970, 1969, 1967, 1966, 1965, 1964, 1963, 1962, 1961, 1960, 1958, 1957, 1956, 1955, 1954, 1952, 1951, 1950, 1949, 1948, 1947, 1946, 1945, 1944, 1942, 1940, 1939, 1938, 1937, 1936, 1935, 1934, 1933, 1932, 1931, 1930, 1929, 1928, 1927, 1926, 1925, 1924, 1923, 1921, 1920
16327 DENLEY ST	2020, 2017, 2014, 2010, 2006, 2005, 2004, 2003, 2001, 1999, 1996, 1995, 1992, 1991, 1990, 1986, 1985, 1981, 1980, 1976, 1975, 1972, 1971, 1970, 1969, 1967, 1966, 1965, 1964, 1963, 1962, 1961, 1960, 1958, 1957, 1956, 1955, 1954, 1952, 1951, 1950, 1949, 1948, 1947, 1946, 1945, 1944, 1942, 1940, 1939, 1938, 1937, 1936, 1935, 1934, 1933, 1932, 1931, 1930, 1929, 1928, 1927, 1926, 1925, 1924, 1923, 1921, 1920
16327 DENLEY ST	2020, 2017, 2014, 2010, 2006, 2005, 2004, 2003, 2001, 2000, 1999, 1996, 1992, 1991, 1990, 1986, 1985, 1981, 1980, 1976, 1975, 1972, 1971, 1970, 1969, 1967, 1966, 1965, 1964, 1963, 1962, 1961, 1960, 1958, 1957, 1956, 1955, 1954, 1952, 1951, 1950, 1949, 1948, 1947, 1946, 1945, 1944, 1942, 1940, 1939, 1938, 1937, 1936, 1935, 1934, 1933, 1932, 1931, 1930, 1929, 1928, 1927, 1926, 1925, 1924, 1923, 1921, 1920
16327 DENLEY ST	2020, 2017, 2014, 2010, 2006, 2005, 2004, 2003, 2001, 2000, 1999, 1996, 1995, 1992, 1991, 1990, 1986, 1985, 1981, 1980, 1976, 1975, 1972, 1971, 1970, 1969, 1967, 1966, 1965, 1964, 1963, 1962, 1961, 1960, 1958, 1957, 1956, 1955, 1954, 1952, 1951, 1950, 1949, 1948, 1947, 1946, 1945, 1944, 1942, 1940, 1939, 1938, 1937, 1936, 1935, 1934, 1933, 1932, 1931, 1930, 1929, 1928, 1927, 1926, 1925, 1924, 1923, 1921, 1920
16327 E FOLGER ST	2020, 2017, 2014, 2010, 2006, 2005, 2004, 2003, 2001, 2000, 1999, 1996, 1995, 1991, 1990, 1986, 1985, 1981, 1980, 1976, 1975, 1972, 1971, 1970, 1969, 1967, 1966, 1965, 1964, 1963, 1962, 1961, 1960, 1958, 1957, 1956, 1955, 1954, 1952, 1951, 1950, 1949, 1948, 1947, 1946, 1945, 1944, 1942, 1940, 1939, 1938, 1937, 1936, 1935, 1934, 1933, 1932, 1931, 1930, 1929, 1928, 1927, 1926, 1925, 1924, 1923, 1921, 1920
16327 E ROCHLEN ST	2020, 2017, 2014, 2010, 2006, 2005, 2004, 2003, 2001, 2000, 1999, 1996, 1995, 1991, 1990, 1986, 1985, 1981, 1980, 1976, 1975, 1972, 1971, 1970, 1969, 1967, 1966, 1965, 1964, 1963, 1962, 1961, 1960, 1958, 1957, 1956, 1955, 1954, 1952, 1951, 1950, 1949, 1948, 1947, 1946, 1945, 1944, 1942, 1940, 1939, 1938, 1937, 1936, 1935, 1934, 1933, 1932, 1931, 1930, 1929, 1928, 1927, 1926, 1925, 1924, 1923, 1921, 1920

FINDINGS

Address Researched	Address Not Identified in Research Source
16327 FOLGER ST	2020, 2017, 2014, 2010, 2006, 2005, 2004, 2003, 2001, 2000, 1999, 1996, 1995, 1992, 1991, 1990, 1986, 1985, 1981, 1980, 1976, 1975, 1972, 1970, 1969, 1967, 1966, 1965, 1964, 1963, 1962, 1961, 1960, 1958, 1957, 1956, 1955, 1954, 1952, 1951, 1950, 1949, 1948, 1947, 1946, 1945, 1944, 1942, 1940, 1939, 1938, 1937, 1936, 1935, 1934, 1933, 1932, 1931, 1930, 1929, 1928, 1927, 1926, 1925, 1924, 1923, 1921, 1920
16327 FOLGER ST	2020, 2017, 2014, 2010, 2006, 2005, 2004, 2003, 2001, 2000, 1999, 1996, 1992, 1991, 1990, 1986, 1985, 1981, 1980, 1976, 1975, 1972, 1971, 1970, 1969, 1967, 1966, 1965, 1964, 1963, 1962, 1961, 1960, 1958, 1957, 1956, 1955, 1954, 1952, 1951, 1950, 1949, 1948, 1947, 1946, 1945, 1944, 1942, 1940, 1939, 1938, 1937, 1936, 1935, 1934, 1933, 1932, 1931, 1930, 1929, 1928, 1927, 1926, 1925, 1924, 1923, 1921, 1920
16327 FOLGER ST	2020, 2017, 2014, 2010, 2006, 2005, 2004, 2003, 2001, 1999, 1996, 1995, 1992, 1991, 1990, 1986, 1985, 1981, 1980, 1976, 1975, 1972, 1971, 1970, 1969, 1967, 1966, 1965, 1964, 1963, 1962, 1961, 1960, 1958, 1957, 1956, 1955, 1954, 1952, 1951, 1950, 1949, 1948, 1947, 1946, 1945, 1944, 1942, 1940, 1939, 1938, 1937, 1936, 1935, 1934, 1933, 1932, 1931, 1930, 1929, 1928, 1927, 1926, 1925, 1924, 1923, 1921, 1920
16327 FOLGER ST	2020, 2017, 2014, 2010, 2006, 2004, 2003, 2001, 2000, 1999, 1996, 1995, 1992, 1991, 1990, 1986, 1985, 1981, 1980, 1976, 1975, 1972, 1971, 1970, 1969, 1967, 1966, 1965, 1964, 1963, 1962, 1961, 1960, 1958, 1957, 1956, 1955, 1954, 1952, 1951, 1950, 1949, 1948, 1947, 1946, 1945, 1944, 1942, 1940, 1939, 1938, 1937, 1936, 1935, 1934, 1933, 1932, 1931, 1930, 1929, 1928, 1927, 1926, 1925, 1924, 1923, 1921, 1920
16327 FOLGER ST	2020, 2017, 2014, 2006, 2005, 2004, 2003, 2001, 2000, 1999, 1996, 1995, 1992, 1991, 1990, 1986, 1985, 1981, 1980, 1976, 1975, 1972, 1971, 1970, 1969, 1967, 1966, 1965, 1964, 1963, 1962, 1961, 1960, 1958, 1957, 1956, 1955, 1954, 1952, 1951, 1950, 1949, 1948, 1947, 1946, 1945, 1944, 1942, 1940, 1939, 1938, 1937, 1936, 1935, 1934, 1933, 1932, 1931, 1930, 1929, 1928, 1927, 1926, 1925, 1924, 1923, 1921, 1920
16327 FOLGER ST	2020, 2017, 2010, 2006, 2005, 2004, 2003, 2001, 2000, 1999, 1996, 1995, 1992, 1991, 1990, 1986, 1985, 1981, 1980, 1976, 1975, 1972, 1971, 1970, 1969, 1967, 1966, 1965, 1964, 1963, 1962, 1961, 1960, 1958, 1957, 1956, 1955, 1954, 1952, 1951, 1950, 1949, 1948, 1947, 1946, 1945, 1944, 1942, 1940, 1939, 1938, 1937, 1936, 1935, 1934, 1933, 1932, 1931, 1930, 1929, 1928, 1927, 1926, 1925, 1924, 1923, 1921, 1920
16327 FOLGER ST	2017, 2014, 2010, 2006, 2005, 2004, 2003, 2001, 2000, 1999, 1996, 1995, 1992, 1991, 1990, 1986, 1985, 1981, 1980, 1976, 1975, 1972, 1971, 1970, 1969, 1967, 1966, 1965, 1964, 1963, 1962, 1961, 1960, 1958, 1957, 1956, 1955, 1954, 1952, 1951, 1950, 1949, 1948, 1947, 1946, 1945, 1944, 1942, 1940, 1939, 1938, 1937, 1936, 1935, 1934, 1933, 1932, 1931, 1930, 1929, 1928, 1927, 1926, 1925, 1924, 1923, 1921, 1920
16327 ROCHLEN ST	2017, 2014, 2010, 2006, 2005, 2004, 2003, 2001, 2000, 1999, 1996, 1995, 1992, 1991, 1990, 1986, 1985, 1981, 1980, 1976, 1975, 1972, 1971, 1970, 1969, 1967, 1966, 1965, 1964, 1963, 1962, 1961, 1960, 1958, 1957, 1956, 1955, 1954, 1952, 1951, 1950, 1949, 1948, 1947, 1946, 1945, 1944, 1942, 1940, 1939, 1938, 1937, 1936, 1935, 1934, 1933, 1932, 1931, 1930, 1929, 1928, 1927, 1926, 1925, 1924, 1923, 1921, 1920
16327 ROCHLEN ST	2020, 2017, 2010, 2006, 2005, 2004, 2003, 2001, 2000, 1999, 1996, 1995, 1992, 1991, 1990, 1986, 1985, 1981, 1980, 1976, 1975, 1972, 1971, 1970, 1969, 1967, 1966, 1965, 1964, 1963, 1962, 1961, 1960, 1958, 1957, 1956, 1955, 1954, 1952, 1951, 1950, 1949, 1948, 1947, 1946, 1945, 1944, 1942, 1940, 1939, 1938, 1937, 1936, 1935, 1934, 1933, 1932, 1931, 1930, 1929, 1928, 1927, 1926, 1925, 1924, 1923, 1921, 1920

FINDINGS

Address Researched	Address Not Identified in Research Source
16327 ROCHLEN ST	2020, 2017, 2014, 2006, 2005, 2004, 2003, 2001, 2000, 1999, 1996, 1995, 1992, 1991, 1990, 1986, 1985, 1981, 1980, 1976, 1975, 1972, 1971, 1970, 1969, 1967, 1966, 1965, 1964, 1963, 1962, 1961, 1960, 1958, 1957, 1956, 1955, 1954, 1952, 1951, 1950, 1949, 1948, 1947, 1946, 1945, 1944, 1942, 1940, 1939, 1938, 1937, 1936, 1935, 1934, 1933, 1932, 1931, 1930, 1929, 1928, 1927, 1926, 1925, 1924, 1923, 1921, 1920
16327 ROCHLEN ST	2020, 2017, 2014, 2010, 2006, 2004, 2003, 2001, 2000, 1999, 1996, 1995, 1992, 1991, 1990, 1986, 1985, 1981, 1980, 1976, 1975, 1972, 1971, 1970, 1969, 1967, 1966, 1965, 1964, 1963, 1962, 1961, 1960, 1958, 1957, 1956, 1955, 1954, 1952, 1951, 1950, 1949, 1948, 1947, 1946, 1945, 1944, 1942, 1940, 1939, 1938, 1937, 1936, 1935, 1934, 1933, 1932, 1931, 1930, 1929, 1928, 1927, 1926, 1925, 1924, 1923, 1921, 1920
16327 ROCHLEN ST	2020, 2017, 2014, 2010, 2006, 2005, 2004, 2003, 2001, 1999, 1996, 1995, 1992, 1991, 1990, 1986, 1985, 1981, 1980, 1976, 1975, 1972, 1971, 1970, 1969, 1967, 1966, 1965, 1964, 1963, 1962, 1961, 1960, 1958, 1957, 1956, 1955, 1954, 1952, 1951, 1950, 1949, 1948, 1947, 1946, 1945, 1944, 1942, 1940, 1939, 1938, 1937, 1936, 1935, 1934, 1933, 1932, 1931, 1930, 1929, 1928, 1927, 1926, 1925, 1924, 1923, 1921, 1920
16327 ROCHLEN ST	2020, 2017, 2014, 2010, 2006, 2005, 2004, 2001, 2000, 1999, 1996, 1995, 1992, 1991, 1990, 1986, 1985, 1981, 1980, 1976, 1975, 1972, 1971, 1970, 1969, 1967, 1966, 1965, 1964, 1963, 1962, 1961, 1960, 1958, 1957, 1956, 1955, 1954, 1952, 1951, 1950, 1949, 1948, 1947, 1946, 1945, 1944, 1942, 1940, 1939, 1938, 1937, 1936, 1935, 1934, 1933, 1932, 1931, 1930, 1929, 1928, 1927, 1926, 1925, 1924, 1923, 1921, 1920
16327 ROCHLEN ST	2020, 2017, 2014, 2010, 2006, 2005, 2004, 2003, 2001, 2000, 1999, 1996, 1995, 1992, 1991, 1990, 1986, 1985, 1981, 1980, 1976, 1975, 1972, 1970, 1969, 1967, 1966, 1965, 1964, 1963, 1962, 1961, 1960, 1958, 1957, 1956, 1955, 1954, 1952, 1951, 1950, 1949, 1948, 1947, 1946, 1945, 1944, 1942, 1940, 1939, 1938, 1937, 1936, 1935, 1934, 1933, 1932, 1931, 1930, 1929, 1928, 1927, 1926, 1925, 1924, 1923, 1921, 1920
16327 SHADYBEND DR	2020, 2017, 2014, 2010, 2006, 2005, 2004, 2003, 2001, 2000, 1999, 1996, 1995, 1992, 1991, 1990, 1986, 1985, 1981, 1980, 1976, 1975, 1972, 1970, 1969, 1967, 1966, 1965, 1964, 1963, 1962, 1961, 1960, 1958, 1957, 1956, 1955, 1954, 1952, 1951, 1950, 1949, 1948, 1947, 1946, 1945, 1944, 1942, 1940, 1939, 1938, 1937, 1936, 1935, 1934, 1933, 1932, 1931, 1930, 1929, 1928, 1927, 1926, 1925, 1924, 1923, 1921, 1920
16327 SHADYBEND DR	2020, 2017, 2014, 2010, 2006, 2005, 2004, 2001, 2000, 1999, 1996, 1995, 1992, 1991, 1990, 1986, 1985, 1981, 1980, 1976, 1975, 1972, 1971, 1970, 1969, 1967, 1966, 1965, 1964, 1963, 1962, 1961, 1960, 1958, 1957, 1956, 1955, 1954, 1952, 1951, 1950, 1949, 1948, 1947, 1946, 1945, 1944, 1942, 1940, 1939, 1938, 1937, 1936, 1935, 1934, 1933, 1932, 1931, 1930, 1929, 1928, 1927, 1926, 1925, 1924, 1923, 1921, 1920
16327 SHADYBEND DR	2020, 2017, 2014, 2010, 2006, 2005, 2004, 2003, 2001, 1999, 1996, 1995, 1992, 1991, 1990, 1986, 1985, 1981, 1980, 1976, 1975, 1972, 1971, 1970, 1969, 1967, 1966, 1965, 1964, 1963, 1962, 1961, 1960, 1958, 1957, 1956, 1955, 1954, 1952, 1951, 1950, 1949, 1948, 1947, 1946, 1945, 1944, 1942, 1940, 1939, 1938, 1937, 1936, 1935, 1934, 1933, 1932, 1931, 1930, 1929, 1928, 1927, 1926, 1925, 1924, 1923, 1921, 1920
16327 SHADYBEND DR	2020, 2017, 2014, 2010, 2006, 2005, 2004, 2003, 2001, 2000, 1999, 1996, 1992, 1991, 1990, 1986, 1985, 1981, 1980, 1976, 1975, 1972, 1971, 1970, 1969, 1967, 1966, 1965, 1964, 1963, 1962, 1961, 1960, 1958, 1957, 1956, 1955, 1954, 1952, 1951, 1950, 1949, 1948, 1947, 1946, 1945, 1944, 1942, 1940, 1939, 1938, 1937, 1936, 1935, 1934, 1933, 1932, 1931, 1930, 1929, 1928, 1927, 1926, 1925, 1924, 1923, 1921, 1920

FINDINGS

Address Researched	Address Not Identified in Research Source
16327 SHADYBEND DR	2020, 2017, 2014, 2010, 2006, 2004, 2003, 2001, 2000, 1999, 1996, 1995, 1992, 1991, 1990, 1986, 1985, 1981, 1980, 1976, 1975, 1972, 1971, 1970, 1969, 1967, 1966, 1965, 1964, 1963, 1962, 1961, 1960, 1958, 1957, 1956, 1955, 1954, 1952, 1951, 1950, 1949, 1948, 1947, 1946, 1945, 1944, 1942, 1940, 1939, 1938, 1937, 1936, 1935, 1934, 1933, 1932, 1931, 1930, 1929, 1928, 1927, 1926, 1925, 1924, 1923, 1921, 1920
16327 SHADYBEND DR	2020, 2017, 2014, 2006, 2005, 2004, 2003, 2001, 2000, 1999, 1996, 1995, 1992, 1991, 1990, 1986, 1985, 1981, 1980, 1976, 1975, 1972, 1971, 1970, 1969, 1967, 1966, 1965, 1964, 1963, 1962, 1961, 1960, 1958, 1957, 1956, 1955, 1954, 1952, 1951, 1950, 1949, 1948, 1947, 1946, 1945, 1944, 1942, 1940, 1939, 1938, 1937, 1936, 1935, 1934, 1933, 1932, 1931, 1930, 1929, 1928, 1927, 1926, 1925, 1924, 1923, 1921, 1920
16327 SHADYBEND DR	2020, 2017, 2010, 2006, 2005, 2004, 2003, 2001, 2000, 1999, 1996, 1995, 1992, 1991, 1990, 1986, 1985, 1981, 1980, 1976, 1975, 1972, 1971, 1970, 1969, 1967, 1966, 1965, 1964, 1963, 1962, 1961, 1960, 1958, 1957, 1956, 1955, 1954, 1952, 1951, 1950, 1949, 1948, 1947, 1946, 1945, 1944, 1942, 1940, 1939, 1938, 1937, 1936, 1935, 1934, 1933, 1932, 1931, 1930, 1929, 1928, 1927, 1926, 1925, 1924, 1923, 1921, 1920
16327 SHADYBEND DR	2017, 2014, 2010, 2006, 2005, 2004, 2003, 2001, 2000, 1999, 1996, 1995, 1992, 1991, 1990, 1986, 1985, 1981, 1980, 1976, 1975, 1972, 1971, 1970, 1969, 1967, 1966, 1965, 1964, 1963, 1962, 1961, 1960, 1958, 1957, 1956, 1955, 1954, 1952, 1951, 1950, 1949, 1948, 1947, 1946, 1945, 1944, 1942, 1940, 1939, 1938, 1937, 1936, 1935, 1934, 1933, 1932, 1931, 1930, 1929, 1928, 1927, 1926, 1925, 1924, 1923, 1921, 1920
16328 E FOLGER ST	2020, 2017, 2014, 2010, 2006, 2005, 2004, 2003, 2001, 2000, 1999, 1996, 1995, 1991, 1990, 1986, 1985, 1981, 1980, 1976, 1975, 1972, 1971, 1970, 1969, 1967, 1966, 1965, 1964, 1963, 1962, 1961, 1960, 1958, 1957, 1956, 1955, 1954, 1952, 1951, 1950, 1949, 1948, 1947, 1946, 1945, 1944, 1942, 1940, 1939, 1938, 1937, 1936, 1935, 1934, 1933, 1932, 1931, 1930, 1929, 1928, 1927, 1926, 1925, 1924, 1923, 1921, 1920
16328 FOLGER ST	2020, 2017, 2014, 2010, 2006, 2005, 2004, 2003, 2001, 2000, 1999, 1996, 1995, 1992, 1991, 1990, 1986, 1985, 1981, 1980, 1976, 1975, 1972, 1970, 1969, 1967, 1966, 1965, 1964, 1963, 1962, 1961, 1960, 1958, 1957, 1956, 1955, 1954, 1952, 1951, 1950, 1949, 1948, 1947, 1946, 1945, 1944, 1942, 1940, 1939, 1938, 1937, 1936, 1935, 1934, 1933, 1932, 1931, 1930, 1929, 1928, 1927, 1926, 1925, 1924, 1923, 1921, 1920
16328 FOLGER ST	2020, 2017, 2014, 2010, 2006, 2005, 2004, 2003, 2001, 2000, 1999, 1996, 1992, 1991, 1990, 1986, 1985, 1981, 1980, 1976, 1975, 1972, 1971, 1970, 1969, 1967, 1966, 1965, 1964, 1963, 1962, 1961, 1960, 1958, 1957, 1956, 1955, 1954, 1952, 1951, 1950, 1949, 1948, 1947, 1946, 1945, 1944, 1942, 1940, 1939, 1938, 1937, 1936, 1935, 1934, 1933, 1932, 1931, 1930, 1929, 1928, 1927, 1926, 1925, 1924, 1923, 1921, 1920
16328 FOLGER ST	2020, 2017, 2014, 2010, 2006, 2005, 2004, 2003, 2001, 1999, 1996, 1995, 1992, 1991, 1990, 1986, 1985, 1981, 1980, 1976, 1975, 1972, 1971, 1970, 1969, 1967, 1966, 1965, 1964, 1963, 1962, 1961, 1960, 1958, 1957, 1956, 1955, 1954, 1952, 1951, 1950, 1949, 1948, 1947, 1946, 1945, 1944, 1942, 1940, 1939, 1938, 1937, 1936, 1935, 1934, 1933, 1932, 1931, 1930, 1929, 1928, 1927, 1926, 1925, 1924, 1923, 1921, 1920
16328 FOLGER ST	2017, 2014, 2010, 2006, 2005, 2004, 2003, 2001, 2000, 1999, 1996, 1995, 1992, 1991, 1990, 1986, 1985, 1981, 1980, 1976, 1975, 1972, 1971, 1970, 1969, 1967, 1966, 1965, 1964, 1963, 1962, 1961, 1960, 1958, 1957, 1956, 1955, 1954, 1952, 1951, 1950, 1949, 1948, 1947, 1946, 1945, 1944, 1942, 1940, 1939, 1938, 1937, 1936, 1935, 1934, 1933, 1932, 1931, 1930, 1929, 1928, 1927, 1926, 1925, 1924, 1923, 1921, 1920

FINDINGS

Address Researched	Address Not Identified in Research Source
16328 FOLGER ST	2020, 2017, 2010, 2006, 2005, 2004, 2003, 2001, 2000, 1999, 1996, 1995, 1992, 1991, 1990, 1986, 1985, 1981, 1980, 1976, 1975, 1972, 1971, 1970, 1969, 1967, 1966, 1965, 1964, 1963, 1962, 1961, 1960, 1958, 1957, 1956, 1955, 1954, 1952, 1951, 1950, 1949, 1948, 1947, 1946, 1945, 1944, 1942, 1940, 1939, 1938, 1937, 1936, 1935, 1934, 1933, 1932, 1931, 1930, 1929, 1928, 1927, 1926, 1925, 1924, 1923, 1921, 1920
16328 FOLGER ST	2020, 2017, 2014, 2006, 2005, 2004, 2003, 2001, 2000, 1999, 1996, 1995, 1992, 1991, 1990, 1986, 1985, 1981, 1980, 1976, 1975, 1972, 1971, 1970, 1969, 1967, 1966, 1965, 1964, 1963, 1962, 1961, 1960, 1958, 1957, 1956, 1955, 1954, 1952, 1951, 1950, 1949, 1948, 1947, 1946, 1945, 1944, 1942, 1940, 1939, 1938, 1937, 1936, 1935, 1934, 1933, 1932, 1931, 1930, 1929, 1928, 1927, 1926, 1925, 1924, 1923, 1921, 1920
16328 FOLGER ST	2020, 2017, 2014, 2010, 2006, 2004, 2003, 2001, 2000, 1999, 1996, 1995, 1992, 1991, 1990, 1986, 1985, 1981, 1980, 1976, 1975, 1972, 1971, 1970, 1969, 1967, 1966, 1965, 1964, 1963, 1962, 1961, 1960, 1958, 1957, 1956, 1955, 1954, 1952, 1951, 1950, 1949, 1948, 1947, 1946, 1945, 1944, 1942, 1940, 1939, 1938, 1937, 1936, 1935, 1934, 1933, 1932, 1931, 1930, 1929, 1928, 1927, 1926, 1925, 1924, 1923, 1921, 1920
16328 ROCHLEN ST	2020, 2017, 2014, 2010, 2006, 2004, 2003, 2001, 2000, 1999, 1996, 1995, 1992, 1991, 1990, 1986, 1985, 1981, 1980, 1976, 1975, 1972, 1971, 1970, 1969, 1967, 1966, 1965, 1964, 1963, 1962, 1961, 1960, 1958, 1957, 1956, 1955, 1954, 1952, 1951, 1950, 1949, 1948, 1947, 1946, 1945, 1944, 1942, 1940, 1939, 1938, 1937, 1936, 1935, 1934, 1933, 1932, 1931, 1930, 1929, 1928, 1927, 1926, 1925, 1924, 1923, 1921, 1920
16328 ROCHLEN ST	2020, 2017, 2014, 2006, 2005, 2004, 2003, 2001, 2000, 1999, 1996, 1995, 1992, 1991, 1990, 1986, 1985, 1981, 1980, 1976, 1975, 1972, 1971, 1970, 1969, 1967, 1966, 1965, 1964, 1963, 1962, 1961, 1960, 1958, 1957, 1956, 1955, 1954, 1952, 1951, 1950, 1949, 1948, 1947, 1946, 1945, 1944, 1942, 1940, 1939, 1938, 1937, 1936, 1935, 1934, 1933, 1932, 1931, 1930, 1929, 1928, 1927, 1926, 1925, 1924, 1923, 1921, 1920
16328 ROCHLEN ST	2020, 2017, 2010, 2006, 2005, 2004, 2003, 2001, 2000, 1999, 1996, 1995, 1992, 1991, 1990, 1986, 1985, 1981, 1980, 1976, 1975, 1972, 1971, 1970, 1969, 1967, 1966, 1965, 1964, 1963, 1962, 1961, 1960, 1958, 1957, 1956, 1955, 1954, 1952, 1951, 1950, 1949, 1948, 1947, 1946, 1945, 1944, 1942, 1940, 1939, 1938, 1937, 1936, 1935, 1934, 1933, 1932, 1931, 1930, 1929, 1928, 1927, 1926, 1925, 1924, 1923, 1921, 1920
16328 ROCHLEN ST	2017, 2014, 2010, 2006, 2005, 2004, 2003, 2001, 2000, 1999, 1996, 1995, 1992, 1991, 1990, 1986, 1985, 1981, 1980, 1976, 1975, 1972, 1971, 1970, 1969, 1967, 1966, 1965, 1964, 1963, 1962, 1961, 1960, 1958, 1957, 1956, 1955, 1954, 1952, 1951, 1950, 1949, 1948, 1947, 1946, 1945, 1944, 1942, 1940, 1939, 1938, 1937, 1936, 1935, 1934, 1933, 1932, 1931, 1930, 1929, 1928, 1927, 1926, 1925, 1924, 1923, 1921, 1920
16328 ROCHLEN ST	2020, 2017, 2014, 2010, 2006, 2005, 2004, 2003, 2001, 1999, 1996, 1995, 1992, 1991, 1990, 1986, 1985, 1981, 1980, 1976, 1975, 1972, 1971, 1970, 1969, 1967, 1966, 1965, 1964, 1963, 1962, 1961, 1960, 1958, 1957, 1956, 1955, 1954, 1952, 1951, 1950, 1949, 1948, 1947, 1946, 1945, 1944, 1942, 1940, 1939, 1938, 1937, 1936, 1935, 1934, 1933, 1932, 1931, 1930, 1929, 1928, 1927, 1926, 1925, 1924, 1923, 1921, 1920
16328 ROCHLEN ST	2020, 2017, 2014, 2010, 2006, 2005, 2004, 2003, 2001, 2000, 1999, 1996, 1992, 1991, 1990, 1986, 1985, 1981, 1980, 1976, 1975, 1972, 1971, 1970, 1969, 1967, 1966, 1965, 1964, 1963, 1962, 1961, 1960, 1958, 1957, 1956, 1955, 1954, 1952, 1951, 1950, 1949, 1948, 1947, 1946, 1945, 1944, 1942, 1940, 1939, 1938, 1937, 1936, 1935, 1934, 1933, 1932, 1931, 1930, 1929, 1928, 1927, 1926, 1925, 1924, 1923, 1921, 1920

FINDINGS

Address Researched	Address Not Identified in Research Source
16328 ROCHLEN ST	2020, 2017, 2014, 2010, 2006, 2005, 2004, 2003, 2001, 2000, 1999, 1996, 1995, 1992, 1991, 1990, 1986, 1985, 1981, 1980, 1976, 1975, 1972, 1970, 1969, 1967, 1966, 1965, 1964, 1963, 1962, 1961, 1960, 1958, 1957, 1956, 1955, 1954, 1952, 1951, 1950, 1949, 1948, 1947, 1946, 1945, 1944, 1942, 1940, 1939, 1938, 1937, 1936, 1935, 1934, 1933, 1932, 1931, 1930, 1929, 1928, 1927, 1926, 1925, 1924, 1923, 1921, 1920
16328 ROCHLEN ST	2020, 2017, 2014, 2010, 2006, 2005, 2004, 2003, 2001, 2000, 1999, 1996, 1995, 1992, 1991, 1990, 1986, 1985, 1981, 1980, 1976, 1975, 1972, 1971, 1970, 1969, 1967, 1966, 1965, 1964, 1963, 1962, 1961, 1958, 1957, 1956, 1955, 1954, 1952, 1951, 1950, 1949, 1948, 1947, 1946, 1945, 1944, 1942, 1940, 1939, 1938, 1937, 1936, 1935, 1934, 1933, 1932, 1931, 1930, 1929, 1928, 1927, 1926, 1925, 1924, 1923, 1921, 1920
16329 SHADYBEND DR	2020, 2017, 2014, 2010, 2006, 2005, 2004, 2001, 2000, 1999, 1996, 1995, 1992, 1991, 1990, 1986, 1985, 1981, 1980, 1976, 1975, 1972, 1971, 1970, 1969, 1967, 1966, 1965, 1964, 1963, 1962, 1961, 1960, 1958, 1957, 1956, 1955, 1954, 1952, 1951, 1950, 1949, 1948, 1947, 1946, 1945, 1944, 1942, 1940, 1939, 1938, 1937, 1936, 1935, 1934, 1933, 1932, 1931, 1930, 1929, 1928, 1927, 1926, 1925, 1924, 1923, 1921, 1920
16330 E SHADYBEND DR	2020, 2017, 2014, 2010, 2006, 2005, 2004, 2003, 2001, 2000, 1999, 1996, 1995, 1991, 1990, 1986, 1985, 1981, 1980, 1976, 1975, 1972, 1971, 1970, 1969, 1967, 1966, 1965, 1964, 1963, 1962, 1961, 1960, 1958, 1957, 1956, 1955, 1954, 1952, 1951, 1950, 1949, 1948, 1947, 1946, 1945, 1944, 1942, 1940, 1939, 1938, 1937, 1936, 1935, 1934, 1933, 1932, 1931, 1930, 1929, 1928, 1927, 1926, 1925, 1924, 1923, 1921, 1920
16330 SHADYBEND DR	2020, 2017, 2014, 2010, 2006, 2005, 2004, 2003, 2001, 2000, 1999, 1996, 1995, 1992, 1991, 1990, 1986, 1985, 1981, 1980, 1976, 1975, 1972, 1970, 1969, 1967, 1966, 1965, 1964, 1963, 1962, 1961, 1960, 1958, 1957, 1956, 1955, 1954, 1952, 1951, 1950, 1949, 1948, 1947, 1946, 1945, 1944, 1942, 1940, 1939, 1938, 1937, 1936, 1935, 1934, 1933, 1932, 1931, 1930, 1929, 1928, 1927, 1926, 1925, 1924, 1923, 1921, 1920
16330 SHADYBEND DR	2020, 2017, 2014, 2010, 2006, 2005, 2004, 2001, 2000, 1999, 1996, 1995, 1992, 1991, 1990, 1986, 1985, 1981, 1980, 1976, 1975, 1972, 1971, 1970, 1969, 1967, 1966, 1965, 1964, 1963, 1962, 1961, 1960, 1958, 1957, 1956, 1955, 1954, 1952, 1951, 1950, 1949, 1948, 1947, 1946, 1945, 1944, 1942, 1940, 1939, 1938, 1937, 1936, 1935, 1934, 1933, 1932, 1931, 1930, 1929, 1928, 1927, 1926, 1925, 1924, 1923, 1921, 1920
16330 SHADYBEND DR	2020, 2017, 2014, 2010, 2006, 2005, 2004, 2003, 2001, 2000, 1999, 1996, 1992, 1991, 1990, 1986, 1985, 1981, 1980, 1976, 1975, 1972, 1971, 1970, 1969, 1967, 1966, 1965, 1964, 1963, 1962, 1961, 1960, 1958, 1957, 1956, 1955, 1954, 1952, 1951, 1950, 1949, 1948, 1947, 1946, 1945, 1944, 1942, 1940, 1939, 1938, 1937, 1936, 1935, 1934, 1933, 1932, 1931, 1930, 1929, 1928, 1927, 1926, 1925, 1924, 1923, 1921, 1920
16330 SHADYBEND DR	2020, 2017, 2014, 2010, 2006, 2005, 2004, 2003, 2001, 1999, 1996, 1995, 1992, 1991, 1990, 1986, 1985, 1981, 1980, 1976, 1975, 1972, 1971, 1970, 1969, 1967, 1966, 1965, 1964, 1963, 1962, 1961, 1960, 1958, 1957, 1956, 1955, 1954, 1952, 1951, 1950, 1949, 1948, 1947, 1946, 1945, 1944, 1942, 1940, 1939, 1938, 1937, 1936, 1935, 1934, 1933, 1932, 1931, 1930, 1929, 1928, 1927, 1926, 1925, 1924, 1923, 1921, 1920
16330 SHADYBEND DR	2017, 2014, 2010, 2006, 2005, 2004, 2003, 2001, 2000, 1999, 1996, 1995, 1992, 1991, 1990, 1986, 1985, 1981, 1980, 1976, 1975, 1972, 1971, 1970, 1969, 1967, 1966, 1965, 1964, 1963, 1962, 1961, 1960, 1958, 1957, 1956, 1955, 1954, 1952, 1951, 1950, 1949, 1948, 1947, 1946, 1945, 1944, 1942, 1940, 1939, 1938, 1937, 1936, 1935, 1934, 1933, 1932, 1931, 1930, 1929, 1928, 1927, 1926, 1925, 1924, 1923, 1921, 1920

FINDINGS

Address Researched	Address Not Identified in Research Source
16330 SHADYBEND DR	2020, 2017, 2014, 2006, 2005, 2004, 2003, 2001, 2000, 1999, 1996, 1995, 1992, 1991, 1990, 1986, 1985, 1981, 1980, 1976, 1975, 1972, 1971, 1970, 1969, 1967, 1966, 1965, 1964, 1963, 1962, 1961, 1960, 1958, 1957, 1956, 1955, 1954, 1952, 1951, 1950, 1949, 1948, 1947, 1946, 1945, 1944, 1942, 1940, 1939, 1938, 1937, 1936, 1935, 1934, 1933, 1932, 1931, 1930, 1929, 1928, 1927, 1926, 1925, 1924, 1923, 1921, 1920
16330 SHADYBEND DR	2020, 2017, 2010, 2006, 2005, 2004, 2003, 2001, 2000, 1999, 1996, 1995, 1992, 1991, 1990, 1986, 1985, 1981, 1980, 1976, 1975, 1972, 1971, 1970, 1969, 1967, 1966, 1965, 1964, 1963, 1962, 1961, 1960, 1958, 1957, 1956, 1955, 1954, 1952, 1951, 1950, 1949, 1948, 1947, 1946, 1945, 1944, 1942, 1940, 1939, 1938, 1937, 1936, 1935, 1934, 1933, 1932, 1931, 1930, 1929, 1928, 1927, 1926, 1925, 1924, 1923, 1921, 1920
16330 SHADYBEND DR	2020, 2017, 2014, 2010, 2006, 2004, 2003, 2001, 2000, 1999, 1996, 1995, 1992, 1991, 1990, 1986, 1985, 1981, 1980, 1976, 1975, 1972, 1971, 1970, 1969, 1967, 1966, 1965, 1964, 1963, 1962, 1961, 1960, 1958, 1957, 1956, 1955, 1954, 1952, 1951, 1950, 1949, 1948, 1947, 1946, 1945, 1944, 1942, 1940, 1939, 1938, 1937, 1936, 1935, 1934, 1933, 1932, 1931, 1930, 1929, 1928, 1927, 1926, 1925, 1924, 1923, 1921, 1920
16332 DENLEY ST	2020, 2017, 2014, 2010, 2006, 2005, 2004, 2001, 2000, 1999, 1996, 1995, 1992, 1991, 1990, 1986, 1985, 1981, 1980, 1976, 1975, 1972, 1971, 1970, 1969, 1967, 1966, 1965, 1964, 1963, 1962, 1961, 1960, 1958, 1957, 1956, 1955, 1954, 1952, 1951, 1950, 1949, 1948, 1947, 1946, 1945, 1944, 1942, 1940, 1939, 1938, 1937, 1936, 1935, 1934, 1933, 1932, 1931, 1930, 1929, 1928, 1927, 1926, 1925, 1924, 1923, 1921, 1920
16332 DENLEY ST	2020, 2017, 2014, 2010, 2006, 2004, 2003, 2001, 2000, 1999, 1996, 1995, 1992, 1991, 1990, 1986, 1985, 1981, 1980, 1976, 1975, 1972, 1971, 1970, 1969, 1967, 1966, 1965, 1964, 1963, 1962, 1961, 1960, 1958, 1957, 1956, 1955, 1954, 1952, 1951, 1950, 1949, 1948, 1947, 1946, 1945, 1944, 1942, 1940, 1939, 1938, 1937, 1936, 1935, 1934, 1933, 1932, 1931, 1930, 1929, 1928, 1927, 1926, 1925, 1924, 1923, 1921, 1920
16332 DENLEY ST	2020, 2017, 2014, 2006, 2005, 2004, 2003, 2001, 2000, 1999, 1996, 1995, 1992, 1991, 1990, 1986, 1985, 1981, 1980, 1976, 1975, 1972, 1971, 1970, 1969, 1967, 1966, 1965, 1964, 1963, 1962, 1961, 1960, 1958, 1957, 1956, 1955, 1954, 1952, 1951, 1950, 1949, 1948, 1947, 1946, 1945, 1944, 1942, 1940, 1939, 1938, 1937, 1936, 1935, 1934, 1933, 1932, 1931, 1930, 1929, 1928, 1927, 1926, 1925, 1924, 1923, 1921, 1920
16332 DENLEY ST	2017, 2014, 2010, 2006, 2005, 2004, 2003, 2001, 2000, 1999, 1996, 1995, 1992, 1991, 1990, 1986, 1985, 1981, 1980, 1976, 1975, 1972, 1971, 1970, 1969, 1967, 1966, 1965, 1964, 1963, 1962, 1961, 1960, 1958, 1957, 1956, 1955, 1954, 1952, 1951, 1950, 1949, 1948, 1947, 1946, 1945, 1944, 1942, 1940, 1939, 1938, 1937, 1936, 1935, 1934, 1933, 1932, 1931, 1930, 1929, 1928, 1927, 1926, 1925, 1924, 1923, 1921, 1920
16332 DENLEY ST	2020, 2017, 2010, 2006, 2005, 2004, 2003, 2001, 2000, 1999, 1996, 1995, 1992, 1991, 1990, 1986, 1985, 1981, 1980, 1976, 1975, 1972, 1971, 1970, 1969, 1967, 1966, 1965, 1964, 1963, 1962, 1961, 1960, 1958, 1957, 1956, 1955, 1954, 1952, 1951, 1950, 1949, 1948, 1947, 1946, 1945, 1944, 1942, 1940, 1939, 1938, 1937, 1936, 1935, 1934, 1933, 1932, 1931, 1930, 1929, 1928, 1927, 1926, 1925, 1924, 1923, 1921, 1920
16332 DENLEY ST	2020, 2017, 2014, 2010, 2006, 2005, 2004, 2003, 2001, 2000, 1999, 1996, 1992, 1991, 1990, 1986, 1985, 1981, 1980, 1976, 1975, 1972, 1971, 1970, 1969, 1967, 1966, 1965, 1964, 1963, 1962, 1961, 1960, 1958, 1957, 1956, 1955, 1954, 1952, 1951, 1950, 1949, 1948, 1947, 1946, 1945, 1944, 1942, 1940, 1939, 1938, 1937, 1936, 1935, 1934, 1933, 1932, 1931, 1930, 1929, 1928, 1927, 1926, 1925, 1924, 1923, 1921, 1920

FINDINGS

Address Researched	Address Not Identified in Research Source
16333 DENLEY ST	2020, 2017, 2014, 2010, 2006, 2005, 2004, 2003, 2001, 2000, 1999, 1996, 1992, 1991, 1990, 1986, 1985, 1981, 1980, 1976, 1975, 1972, 1971, 1970, 1969, 1967, 1966, 1965, 1964, 1963, 1962, 1961, 1960, 1958, 1957, 1956, 1955, 1954, 1952, 1951, 1950, 1949, 1948, 1947, 1946, 1945, 1944, 1942, 1940, 1939, 1938, 1937, 1936, 1935, 1934, 1933, 1932, 1931, 1930, 1929, 1928, 1927, 1926, 1925, 1924, 1923, 1921, 1920
16333 DENLEY ST	2020, 2017, 2014, 2010, 2006, 2005, 2004, 2003, 2001, 1999, 1996, 1995, 1992, 1991, 1990, 1986, 1985, 1981, 1980, 1976, 1975, 1972, 1971, 1970, 1969, 1967, 1966, 1965, 1964, 1963, 1962, 1961, 1960, 1958, 1957, 1956, 1955, 1954, 1952, 1951, 1950, 1949, 1948, 1947, 1946, 1945, 1944, 1942, 1940, 1939, 1938, 1937, 1936, 1935, 1934, 1933, 1932, 1931, 1930, 1929, 1928, 1927, 1926, 1925, 1924, 1923, 1921, 1920
16333 DENLEY ST	2020, 2017, 2014, 2010, 2006, 2005, 2004, 2003, 2001, 2000, 1999, 1996, 1995, 1992, 1991, 1990, 1986, 1985, 1981, 1980, 1976, 1975, 1972, 1971, 1970, 1969, 1967, 1965, 1964, 1963, 1962, 1961, 1960, 1958, 1957, 1956, 1955, 1954, 1952, 1951, 1950, 1949, 1948, 1947, 1946, 1945, 1944, 1942, 1940, 1939, 1938, 1937, 1936, 1935, 1934, 1933, 1932, 1931, 1930, 1929, 1928, 1927, 1926, 1925, 1924, 1923, 1921, 1920
16333 DENLEY ST	2020, 2017, 2010, 2006, 2005, 2004, 2003, 2001, 2000, 1999, 1996, 1995, 1992, 1991, 1990, 1986, 1985, 1981, 1980, 1976, 1975, 1972, 1971, 1970, 1969, 1967, 1966, 1965, 1964, 1963, 1962, 1961, 1960, 1958, 1957, 1956, 1955, 1954, 1952, 1951, 1950, 1949, 1948, 1947, 1946, 1945, 1944, 1942, 1940, 1939, 1938, 1937, 1936, 1935, 1934, 1933, 1932, 1931, 1930, 1929, 1928, 1927, 1926, 1925, 1924, 1923, 1921, 1920
16333 DENLEY ST	2017, 2014, 2010, 2006, 2005, 2004, 2003, 2001, 2000, 1999, 1996, 1995, 1992, 1991, 1990, 1986, 1985, 1981, 1980, 1976, 1975, 1972, 1971, 1970, 1969, 1967, 1966, 1965, 1964, 1963, 1962, 1961, 1960, 1958, 1957, 1956, 1955, 1954, 1952, 1951, 1950, 1949, 1948, 1947, 1946, 1945, 1944, 1942, 1940, 1939, 1938, 1937, 1936, 1935, 1934, 1933, 1932, 1931, 1930, 1929, 1928, 1927, 1926, 1925, 1924, 1923, 1921, 1920
16333 DENLEY ST	2020, 2017, 2014, 2006, 2005, 2004, 2003, 2001, 2000, 1999, 1996, 1995, 1992, 1991, 1990, 1986, 1985, 1981, 1980, 1976, 1975, 1972, 1971, 1970, 1969, 1967, 1966, 1965, 1964, 1963, 1962, 1961, 1960, 1958, 1957, 1956, 1955, 1954, 1952, 1951, 1950, 1949, 1948, 1947, 1946, 1945, 1944, 1942, 1940, 1939, 1938, 1937, 1936, 1935, 1934, 1933, 1932, 1931, 1930, 1929, 1928, 1927, 1926, 1925, 1924, 1923, 1921, 1920
16333 DENLEY ST	2020, 2017, 2014, 2010, 2006, 2004, 2003, 2001, 2000, 1999, 1996, 1995, 1992, 1991, 1990, 1986, 1985, 1981, 1980, 1976, 1975, 1972, 1971, 1970, 1969, 1967, 1966, 1965, 1964, 1963, 1962, 1961, 1960, 1958, 1957, 1956, 1955, 1954, 1952, 1951, 1950, 1949, 1948, 1947, 1946, 1945, 1944, 1942, 1940, 1939, 1938, 1937, 1936, 1935, 1934, 1933, 1932, 1931, 1930, 1929, 1928, 1927, 1926, 1925, 1924, 1923, 1921, 1920
16333 DENLEY ST	2020, 2017, 2014, 2010, 2006, 2005, 2004, 2001, 2000, 1999, 1996, 1995, 1992, 1991, 1990, 1986, 1985, 1981, 1980, 1976, 1975, 1972, 1971, 1970, 1969, 1967, 1966, 1965, 1964, 1963, 1962, 1961, 1960, 1958, 1957, 1956, 1955, 1954, 1952, 1951, 1950, 1949, 1948, 1947, 1946, 1945, 1944, 1942, 1940, 1939, 1938, 1937, 1936, 1935, 1934, 1933, 1932, 1931, 1930, 1929, 1928, 1927, 1926, 1925, 1924, 1923, 1921, 1920
16139 SHADYBEND DR	2020, 2017, 2014, 2010, 2006, 2005, 2004, 2003, 2001, 1999, 1996, 1995, 1992, 1991, 1990, 1986, 1985, 1981, 1980, 1976, 1975, 1972, 1971, 1970, 1969, 1967, 1966, 1965, 1964, 1963, 1962, 1961, 1960, 1958, 1957, 1956, 1955, 1954, 1952, 1951, 1950, 1949, 1948, 1947, 1946, 1945, 1944, 1942, 1940, 1939, 1938, 1937, 1936, 1935, 1934, 1933, 1932, 1931, 1930, 1929, 1928, 1927, 1926, 1925, 1924, 1923, 1921, 1920

FINDINGS

Address Researched	Address Not Identified in Research Source
16139 SHADYBEND DR	2020, 2017, 2014, 2010, 2006, 2005, 2004, 2001, 2000, 1999, 1996, 1995, 1992, 1991, 1990, 1986, 1985, 1981, 1980, 1976, 1975, 1972, 1971, 1970, 1969, 1967, 1966, 1965, 1964, 1963, 1962, 1961, 1960, 1958, 1957, 1956, 1955, 1954, 1952, 1951, 1950, 1949, 1948, 1947, 1946, 1945, 1944, 1942, 1940, 1939, 1938, 1937, 1936, 1935, 1934, 1933, 1932, 1931, 1930, 1929, 1928, 1927, 1926, 1925, 1924, 1923, 1921, 1920
16139 SHADYBEND DR	2020, 2017, 2014, 2010, 2006, 2005, 2004, 2003, 2001, 2000, 1999, 1996, 1995, 1992, 1991, 1990, 1986, 1985, 1981, 1980, 1976, 1975, 1972, 1970, 1969, 1967, 1966, 1965, 1964, 1963, 1962, 1961, 1960, 1958, 1957, 1956, 1955, 1954, 1952, 1951, 1950, 1949, 1948, 1947, 1946, 1945, 1944, 1942, 1940, 1939, 1938, 1937, 1936, 1935, 1934, 1933, 1932, 1931, 1930, 1929, 1928, 1927, 1926, 1925, 1924, 1923, 1921, 1920
16139 SHADYBEND DR	2017, 2014, 2010, 2006, 2005, 2004, 2003, 2001, 2000, 1999, 1996, 1995, 1992, 1991, 1990, 1986, 1985, 1981, 1980, 1976, 1975, 1972, 1971, 1970, 1969, 1967, 1966, 1965, 1964, 1963, 1962, 1961, 1960, 1958, 1957, 1956, 1955, 1954, 1952, 1951, 1950, 1949, 1948, 1947, 1946, 1945, 1944, 1942, 1940, 1939, 1938, 1937, 1936, 1935, 1934, 1933, 1932, 1931, 1930, 1929, 1928, 1927, 1926, 1925, 1924, 1923, 1921, 1920
16139 SHADYBEND DR	2020, 2017, 2014, 2006, 2005, 2004, 2003, 2001, 2000, 1999, 1996, 1995, 1992, 1991, 1990, 1986, 1985, 1981, 1980, 1976, 1975, 1972, 1971, 1970, 1969, 1967, 1966, 1965, 1964, 1963, 1962, 1961, 1960, 1958, 1957, 1956, 1955, 1954, 1952, 1951, 1950, 1949, 1948, 1947, 1946, 1945, 1944, 1942, 1940, 1939, 1938, 1937, 1936, 1935, 1934, 1933, 1932, 1931, 1930, 1929, 1928, 1927, 1926, 1925, 1924, 1923, 1921, 1920
16139 SHADYBEND DR	2020, 2017, 2010, 2006, 2005, 2004, 2003, 2001, 2000, 1999, 1996, 1995, 1992, 1991, 1990, 1986, 1985, 1981, 1980, 1976, 1975, 1972, 1971, 1970, 1969, 1967, 1966, 1965, 1964, 1963, 1962, 1961, 1960, 1958, 1957, 1956, 1955, 1954, 1952, 1951, 1950, 1949, 1948, 1947, 1946, 1945, 1944, 1942, 1940, 1939, 1938, 1937, 1936, 1935, 1934, 1933, 1932, 1931, 1930, 1929, 1928, 1927, 1926, 1925, 1924, 1923, 1921, 1920
16139 SHADYBEND DR	2020, 2017, 2014, 2010, 2006, 2004, 2003, 2001, 2000, 1999, 1996, 1995, 1992, 1991, 1990, 1986, 1985, 1981, 1980, 1976, 1975, 1972, 1971, 1970, 1969, 1967, 1966, 1965, 1964, 1963, 1962, 1961, 1960, 1958, 1957, 1956, 1955, 1954, 1952, 1951, 1950, 1949, 1948, 1947, 1946, 1945, 1944, 1942, 1940, 1939, 1938, 1937, 1936, 1935, 1934, 1933, 1932, 1931, 1930, 1929, 1928, 1927, 1926, 1925, 1924, 1923, 1921, 1920
16141 DENLEY ST	2020, 2017, 2014, 2010, 2006, 2005, 2004, 2001, 2000, 1999, 1996, 1995, 1992, 1991, 1990, 1986, 1985, 1981, 1980, 1976, 1975, 1972, 1971, 1970, 1969, 1967, 1966, 1965, 1964, 1963, 1962, 1961, 1960, 1958, 1957, 1956, 1955, 1954, 1952, 1951, 1950, 1949, 1948, 1947, 1946, 1945, 1944, 1942, 1940, 1939, 1938, 1937, 1936, 1935, 1934, 1933, 1932, 1931, 1930, 1929, 1928, 1927, 1926, 1925, 1924, 1923, 1921, 1920
16141 DENLEY ST	2020, 2017, 2014, 2010, 2006, 2004, 2003, 2001, 2000, 1999, 1996, 1995, 1992, 1991, 1990, 1986, 1985, 1981, 1980, 1976, 1975, 1972, 1971, 1970, 1969, 1967, 1966, 1965, 1964, 1963, 1962, 1961, 1960, 1958, 1957, 1956, 1955, 1954, 1952, 1951, 1950, 1949, 1948, 1947, 1946, 1945, 1944, 1942, 1940, 1939, 1938, 1937, 1936, 1935, 1934, 1933, 1932, 1931, 1930, 1929, 1928, 1927, 1926, 1925, 1924, 1923, 1921, 1920
16141 DENLEY ST	2020, 2017, 2014, 2006, 2005, 2004, 2003, 2001, 2000, 1999, 1996, 1995, 1992, 1991, 1990, 1986, 1985, 1981, 1980, 1976, 1975, 1972, 1971, 1970, 1969, 1967, 1966, 1965, 1964, 1963, 1962, 1961, 1960, 1958, 1957, 1956, 1955, 1954, 1952, 1951, 1950, 1949, 1948, 1947, 1946, 1945, 1944, 1942, 1940, 1939, 1938, 1937, 1936, 1935, 1934, 1933, 1932, 1931, 1930, 1929, 1928, 1927, 1926, 1925, 1924, 1923, 1921, 1920

FINDINGS

Address Researched	Address Not Identified in Research Source
16141 DENLEY ST	2017, 2014, 2010, 2006, 2005, 2004, 2003, 2001, 2000, 1999, 1996, 1995, 1992, 1991, 1990, 1986, 1985, 1981, 1980, 1976, 1975, 1972, 1971, 1970, 1969, 1967, 1966, 1965, 1964, 1963, 1962, 1961, 1960, 1958, 1957, 1956, 1955, 1954, 1952, 1951, 1950, 1949, 1948, 1947, 1946, 1945, 1944, 1942, 1940, 1939, 1938, 1937, 1936, 1935, 1934, 1933, 1932, 1931, 1930, 1929, 1928, 1927, 1926, 1925, 1924, 1923, 1921, 1920
16141 DENLEY ST	2020, 2017, 2010, 2006, 2005, 2004, 2003, 2001, 2000, 1999, 1996, 1995, 1992, 1991, 1990, 1986, 1985, 1981, 1980, 1976, 1975, 1972, 1971, 1970, 1969, 1967, 1966, 1965, 1964, 1963, 1962, 1961, 1960, 1958, 1957, 1956, 1955, 1954, 1952, 1951, 1950, 1949, 1948, 1947, 1946, 1945, 1944, 1942, 1940, 1939, 1938, 1937, 1936, 1935, 1934, 1933, 1932, 1931, 1930, 1929, 1928, 1927, 1926, 1925, 1924, 1923, 1921, 1920
16141 DENLEY ST	2020, 2017, 2014, 2010, 2006, 2005, 2004, 2003, 2001, 2000, 1999, 1996, 1995, 1992, 1991, 1990, 1986, 1985, 1981, 1980, 1976, 1975, 1972, 1970, 1969, 1967, 1966, 1965, 1964, 1963, 1962, 1961, 1960, 1958, 1957, 1956, 1955, 1954, 1952, 1951, 1950, 1949, 1948, 1947, 1946, 1945, 1944, 1942, 1940, 1939, 1938, 1937, 1936, 1935, 1934, 1933, 1932, 1931, 1930, 1929, 1928, 1927, 1926, 1925, 1924, 1923, 1921, 1920
16141 DENLEY ST	2020, 2017, 2014, 2010, 2006, 2005, 2004, 2003, 2001, 1999, 1996, 1995, 1992, 1991, 1990, 1986, 1985, 1981, 1980, 1976, 1975, 1972, 1971, 1970, 1969, 1967, 1966, 1965, 1964, 1963, 1962, 1961, 1960, 1958, 1957, 1956, 1955, 1954, 1952, 1951, 1950, 1949, 1948, 1947, 1946, 1945, 1944, 1942, 1940, 1939, 1938, 1937, 1936, 1935, 1934, 1933, 1932, 1931, 1930, 1929, 1928, 1927, 1926, 1925, 1924, 1923, 1921, 1920
16141 DENLEY ST	2020, 2017, 2014, 2010, 2006, 2005, 2004, 2003, 2001, 2000, 1999, 1996, 1992, 1991, 1990, 1986, 1985, 1981, 1980, 1976, 1975, 1972, 1971, 1970, 1969, 1967, 1966, 1965, 1964, 1963, 1962, 1961, 1960, 1958, 1957, 1956, 1955, 1954, 1952, 1951, 1950, 1949, 1948, 1947, 1946, 1945, 1944, 1942, 1940, 1939, 1938, 1937, 1936, 1935, 1934, 1933, 1932, 1931, 1930, 1929, 1928, 1927, 1926, 1925, 1924, 1923, 1921, 1920
16141 E DENLEY ST	2020, 2017, 2014, 2010, 2006, 2005, 2004, 2003, 2001, 2000, 1999, 1996, 1995, 1991, 1990, 1986, 1985, 1981, 1980, 1976, 1975, 1972, 1971, 1970, 1969, 1967, 1966, 1965, 1964, 1963, 1962, 1961, 1960, 1958, 1957, 1956, 1955, 1954, 1952, 1951, 1950, 1949, 1948, 1947, 1946, 1945, 1944, 1942, 1940, 1939, 1938, 1937, 1936, 1935, 1934, 1933, 1932, 1931, 1930, 1929, 1928, 1927, 1926, 1925, 1924, 1923, 1921, 1920
16142 BINNEY ST	2020, 2017, 2014, 2010, 2006, 2005, 2004, 2003, 2001, 1999, 1996, 1995, 1992, 1991, 1990, 1986, 1985, 1981, 1980, 1976, 1975, 1972, 1971, 1970, 1969, 1967, 1966, 1965, 1964, 1963, 1962, 1961, 1960, 1958, 1957, 1956, 1955, 1954, 1952, 1951, 1950, 1949, 1948, 1947, 1946, 1945, 1944, 1942, 1940, 1939, 1938, 1937, 1936, 1935, 1934, 1933, 1932, 1931, 1930, 1929, 1928, 1927, 1926, 1925, 1924, 1923, 1921, 1920
16142 BINNEY ST	2020, 2017, 2014, 2010, 2006, 2005, 2004, 2003, 2001, 2000, 1999, 1996, 1992, 1991, 1990, 1986, 1985, 1981, 1980, 1976, 1975, 1972, 1971, 1970, 1969, 1967, 1966, 1965, 1964, 1963, 1962, 1961, 1960, 1958, 1957, 1956, 1955, 1954, 1952, 1951, 1950, 1949, 1948, 1947, 1946, 1945, 1944, 1942, 1940, 1939, 1938, 1937, 1936, 1935, 1934, 1933, 1932, 1931, 1930, 1929, 1928, 1927, 1926, 1925, 1924, 1923, 1921, 1920
16142 BINNEY ST	2020, 2017, 2014, 2010, 2006, 2005, 2004, 2003, 2001, 2000, 1999, 1996, 1995, 1992, 1991, 1990, 1986, 1985, 1981, 1980, 1976, 1975, 1972, 1970, 1969, 1967, 1966, 1965, 1964, 1963, 1962, 1961, 1960, 1958, 1957, 1956, 1955, 1954, 1952, 1951, 1950, 1949, 1948, 1947, 1946, 1945, 1944, 1942, 1940, 1939, 1938, 1937, 1936, 1935, 1934, 1933, 1932, 1931, 1930, 1929, 1928, 1927, 1926, 1925, 1924, 1923, 1921, 1920

FINDINGS

Address Researched	Address Not Identified in Research Source
16142 BINNEY ST	2020, 2017, 2010, 2006, 2005, 2004, 2003, 2001, 2000, 1999, 1996, 1995, 1992, 1991, 1990, 1986, 1985, 1981, 1980, 1976, 1975, 1972, 1971, 1970, 1969, 1967, 1966, 1965, 1964, 1963, 1962, 1961, 1960, 1958, 1957, 1956, 1955, 1954, 1952, 1951, 1950, 1949, 1948, 1947, 1946, 1945, 1944, 1942, 1940, 1939, 1938, 1937, 1936, 1935, 1934, 1933, 1932, 1931, 1930, 1929, 1928, 1927, 1926, 1925, 1924, 1923, 1921, 1920
16142 BINNEY ST	2020, 2017, 2014, 2006, 2005, 2004, 2003, 2001, 2000, 1999, 1996, 1995, 1992, 1991, 1990, 1986, 1985, 1981, 1980, 1976, 1975, 1972, 1971, 1970, 1969, 1967, 1966, 1965, 1964, 1963, 1962, 1961, 1960, 1958, 1957, 1956, 1955, 1954, 1952, 1951, 1950, 1949, 1948, 1947, 1946, 1945, 1944, 1942, 1940, 1939, 1938, 1937, 1936, 1935, 1934, 1933, 1932, 1931, 1930, 1929, 1928, 1927, 1926, 1925, 1924, 1923, 1921, 1920
16142 BINNEY ST	2017, 2014, 2010, 2006, 2005, 2004, 2003, 2001, 2000, 1999, 1996, 1995, 1992, 1991, 1990, 1986, 1985, 1981, 1980, 1976, 1975, 1972, 1971, 1970, 1969, 1967, 1966, 1965, 1964, 1963, 1962, 1961, 1960, 1958, 1957, 1956, 1955, 1954, 1952, 1951, 1950, 1949, 1948, 1947, 1946, 1945, 1944, 1942, 1940, 1939, 1938, 1937, 1936, 1935, 1934, 1933, 1932, 1931, 1930, 1929, 1928, 1927, 1926, 1925, 1924, 1923, 1921, 1920
16142 BINNEY ST	2020, 2017, 2014, 2010, 2006, 2004, 2003, 2001, 2000, 1999, 1996, 1995, 1992, 1991, 1990, 1986, 1985, 1981, 1980, 1976, 1975, 1972, 1971, 1970, 1969, 1967, 1966, 1965, 1964, 1963, 1962, 1961, 1960, 1958, 1957, 1956, 1955, 1954, 1952, 1951, 1950, 1949, 1948, 1947, 1946, 1945, 1944, 1942, 1940, 1939, 1938, 1937, 1936, 1935, 1934, 1933, 1932, 1931, 1930, 1929, 1928, 1927, 1926, 1925, 1924, 1923, 1921, 1920
16143 SHADYBEND DR	2020, 2017, 2010, 2006, 2005, 2004, 2003, 2001, 2000, 1999, 1996, 1995, 1992, 1991, 1990, 1986, 1985, 1981, 1980, 1976, 1975, 1972, 1971, 1970, 1969, 1967, 1966, 1965, 1964, 1963, 1962, 1961, 1960, 1958, 1957, 1956, 1955, 1954, 1952, 1951, 1950, 1949, 1948, 1947, 1946, 1945, 1944, 1942, 1940, 1939, 1938, 1937, 1936, 1935, 1934, 1933, 1932, 1931, 1930, 1929, 1928, 1927, 1926, 1925, 1924, 1923, 1921, 1920
16143 SHADYBEND DR	2017, 2014, 2010, 2006, 2005, 2004, 2003, 2001, 2000, 1999, 1996, 1995, 1992, 1991, 1990, 1986, 1985, 1981, 1980, 1976, 1975, 1972, 1971, 1970, 1969, 1967, 1966, 1965, 1964, 1963, 1962, 1961, 1960, 1958, 1957, 1956, 1955, 1954, 1952, 1951, 1950, 1949, 1948, 1947, 1946, 1945, 1944, 1942, 1940, 1939, 1938, 1937, 1936, 1935, 1934, 1933, 1932, 1931, 1930, 1929, 1928, 1927, 1926, 1925, 1924, 1923, 1921, 1920
16143 SHADYBEND DR	2020, 2017, 2014, 2010, 2006, 2005, 2004, 2003, 2001, 2000, 1999, 1996, 1995, 1992, 1991, 1990, 1986, 1985, 1981, 1980, 1976, 1975, 1972, 1970, 1969, 1967, 1966, 1965, 1964, 1963, 1962, 1961, 1960, 1958, 1957, 1956, 1955, 1954, 1952, 1951, 1950, 1949, 1948, 1947, 1946, 1945, 1944, 1942, 1940, 1939, 1938, 1937, 1936, 1935, 1934, 1933, 1932, 1931, 1930, 1929, 1928, 1927, 1926, 1925, 1924, 1923, 1921, 1920
16143 SHADYBEND DR	2020, 2017, 2014, 2010, 2006, 2005, 2004, 2003, 2001, 2000, 1999, 1996, 1995, 1992, 1991, 1990, 1986, 1985, 1981, 1980, 1976, 1975, 1972, 1971, 1970, 1969, 1967, 1966, 1965, 1964, 1963, 1962, 1961, 1958, 1957, 1956, 1955, 1954, 1952, 1951, 1950, 1949, 1948, 1947, 1946, 1945, 1944, 1942, 1940, 1939, 1938, 1937, 1936, 1935, 1934, 1933, 1932, 1931, 1930, 1929, 1928, 1927, 1926, 1925, 1924, 1923, 1921, 1920
16143 SHADYBEND DR	2020, 2017, 2014, 2010, 2006, 2005, 2004, 2003, 2001, 2000, 1999, 1996, 1995, 1992, 1991, 1990, 1986, 1985, 1981, 1980, 1976, 1975, 1972, 1971, 1970, 1969, 1967, 1965, 1964, 1963, 1962, 1961, 1960, 1958, 1957, 1956, 1955, 1954, 1952, 1951, 1950, 1949, 1948, 1947, 1946, 1945, 1944, 1942, 1940, 1939, 1938, 1937, 1936, 1935, 1934, 1933, 1932, 1931, 1930, 1929, 1928, 1927, 1926, 1925, 1924, 1923, 1921, 1920

FINDINGS

Address Researched	Address Not Identified in Research Source
16143 SHADYBEND DR	2020, 2017, 2014, 2010, 2006, 2005, 2004, 2003, 2001, 2000, 1999, 1996, 1995, 1992, 1991, 1990, 1986, 1985, 1981, 1980, 1976, 1975, 1972, 1971, 1970, 1969, 1967, 1966, 1965, 1964, 1963, 1962, 1961, 1960, 1958, 1956, 1955, 1954, 1952, 1951, 1950, 1949, 1948, 1947, 1946, 1945, 1944, 1942, 1940, 1939, 1938, 1937, 1936, 1935, 1934, 1933, 1932, 1931, 1930, 1929, 1928, 1927, 1926, 1925, 1924, 1923, 1921, 1920
16143 SHADYBEND DR	2020, 2017, 2014, 2010, 2006, 2005, 2004, 2003, 2001, 2000, 1999, 1996, 1992, 1991, 1990, 1986, 1985, 1981, 1980, 1976, 1975, 1972, 1971, 1970, 1969, 1967, 1966, 1965, 1964, 1963, 1962, 1961, 1960, 1958, 1957, 1956, 1955, 1954, 1952, 1951, 1950, 1949, 1948, 1947, 1946, 1945, 1944, 1942, 1940, 1939, 1938, 1937, 1936, 1935, 1934, 1933, 1932, 1931, 1930, 1929, 1928, 1927, 1926, 1925, 1924, 1923, 1921, 1920
16144 DENLEY ST	2020, 2017, 2014, 2010, 2006, 2005, 2004, 2003, 2001, 2000, 1999, 1996, 1992, 1991, 1990, 1986, 1985, 1981, 1980, 1976, 1975, 1972, 1971, 1970, 1969, 1967, 1966, 1965, 1964, 1963, 1962, 1961, 1960, 1958, 1957, 1956, 1955, 1954, 1952, 1951, 1950, 1949, 1948, 1947, 1946, 1945, 1944, 1942, 1940, 1939, 1938, 1937, 1936, 1935, 1934, 1933, 1932, 1931, 1930, 1929, 1928, 1927, 1926, 1925, 1924, 1923, 1921, 1920
16144 DENLEY ST	2020, 2017, 2014, 2010, 2006, 2005, 2004, 2003, 2001, 2000, 1999, 1996, 1995, 1992, 1991, 1990, 1986, 1985, 1981, 1980, 1976, 1975, 1972, 1971, 1970, 1969, 1967, 1966, 1965, 1964, 1963, 1962, 1961, 1960, 1958, 1956, 1955, 1954, 1952, 1951, 1950, 1949, 1948, 1947, 1946, 1945, 1944, 1942, 1940, 1939, 1938, 1937, 1936, 1935, 1934, 1933, 1932, 1931, 1930, 1929, 1928, 1927, 1926, 1925, 1924, 1923, 1921, 1920
16144 DENLEY ST	2020, 2017, 2014, 2010, 2006, 2005, 2004, 2003, 2001, 2000, 1999, 1996, 1995, 1992, 1991, 1990, 1986, 1985, 1981, 1980, 1976, 1975, 1972, 1971, 1970, 1969, 1967, 1965, 1964, 1963, 1962, 1961, 1960, 1958, 1957, 1956, 1955, 1954, 1952, 1951, 1950, 1949, 1948, 1947, 1946, 1945, 1944, 1942, 1940, 1939, 1938, 1937, 1936, 1935, 1934, 1933, 1932, 1931, 1930, 1929, 1928, 1927, 1926, 1925, 1924, 1923, 1921, 1920
16144 DENLEY ST	2020, 2017, 2014, 2010, 2006, 2005, 2004, 2003, 2001, 2000, 1999, 1996, 1995, 1992, 1991, 1990, 1986, 1985, 1981, 1980, 1976, 1975, 1972, 1970, 1969, 1967, 1966, 1965, 1964, 1963, 1962, 1961, 1960, 1958, 1957, 1956, 1955, 1954, 1952, 1951, 1950, 1949, 1948, 1947, 1946, 1945, 1944, 1942, 1940, 1939, 1938, 1937, 1936, 1935, 1934, 1933, 1932, 1931, 1930, 1929, 1928, 1927, 1926, 1925, 1924, 1923, 1921, 1920
16144 DENLEY ST	2017, 2014, 2010, 2006, 2005, 2004, 2003, 2001, 2000, 1999, 1996, 1995, 1992, 1991, 1990, 1986, 1985, 1981, 1980, 1976, 1975, 1972, 1971, 1970, 1969, 1967, 1966, 1965, 1964, 1963, 1962, 1961, 1960, 1958, 1957, 1956, 1955, 1954, 1952, 1951, 1950, 1949, 1948, 1947, 1946, 1945, 1944, 1942, 1940, 1939, 1938, 1937, 1936, 1935, 1934, 1933, 1932, 1931, 1930, 1929, 1928, 1927, 1926, 1925, 1924, 1923, 1921, 1920
16144 DENLEY ST	2020, 2017, 2010, 2006, 2005, 2004, 2003, 2001, 2000, 1999, 1996, 1995, 1992, 1991, 1990, 1986, 1985, 1981, 1980, 1976, 1975, 1972, 1971, 1970, 1969, 1967, 1966, 1965, 1964, 1963, 1962, 1961, 1960, 1958, 1957, 1956, 1955, 1954, 1952, 1951, 1950, 1949, 1948, 1947, 1946, 1945, 1944, 1942, 1940, 1939, 1938, 1937, 1936, 1935, 1934, 1933, 1932, 1931, 1930, 1929, 1928, 1927, 1926, 1925, 1924, 1923, 1921, 1920
16144 DENLEY ST	2020, 2017, 2014, 2006, 2005, 2004, 2003, 2001, 2000, 1999, 1996, 1995, 1992, 1991, 1990, 1986, 1985, 1981, 1980, 1976, 1975, 1972, 1971, 1970, 1969, 1967, 1966, 1965, 1964, 1963, 1962, 1961, 1960, 1958, 1957, 1956, 1955, 1954, 1952, 1951, 1950, 1949, 1948, 1947, 1946, 1945, 1944, 1942, 1940, 1939, 1938, 1937, 1936, 1935, 1934, 1933, 1932, 1931, 1930, 1929, 1928, 1927, 1926, 1925, 1924, 1923, 1921, 1920

FINDINGS

Address Researched	Address Not Identified in Research Source
16144 DENLEY ST	2020, 2017, 2014, 2010, 2006, 2004, 2003, 2001, 2000, 1999, 1996, 1995, 1992, 1991, 1990, 1986, 1985, 1981, 1980, 1976, 1975, 1972, 1971, 1970, 1969, 1967, 1966, 1965, 1964, 1963, 1962, 1961, 1960, 1958, 1957, 1956, 1955, 1954, 1952, 1951, 1950, 1949, 1948, 1947, 1946, 1945, 1944, 1942, 1940, 1939, 1938, 1937, 1936, 1935, 1934, 1933, 1932, 1931, 1930, 1929, 1928, 1927, 1926, 1925, 1924, 1923, 1921, 1920
16144 DENLEY ST	2020, 2017, 2014, 2010, 2006, 2005, 2004, 2001, 2000, 1999, 1996, 1995, 1992, 1991, 1990, 1986, 1985, 1981, 1980, 1976, 1975, 1972, 1971, 1970, 1969, 1967, 1966, 1965, 1964, 1963, 1962, 1961, 1960, 1958, 1957, 1956, 1955, 1954, 1952, 1951, 1950, 1949, 1948, 1947, 1946, 1945, 1944, 1942, 1940, 1939, 1938, 1937, 1936, 1935, 1934, 1933, 1932, 1931, 1930, 1929, 1928, 1927, 1926, 1925, 1924, 1923, 1921, 1920
16144 SHADYBEND DR	2020, 2017, 2014, 2010, 2006, 2004, 2003, 2001, 2000, 1999, 1996, 1995, 1992, 1991, 1990, 1986, 1985, 1981, 1980, 1976, 1975, 1972, 1971, 1970, 1969, 1967, 1966, 1965, 1964, 1963, 1962, 1961, 1960, 1958, 1957, 1956, 1955, 1954, 1952, 1951, 1950, 1949, 1948, 1947, 1946, 1945, 1944, 1942, 1940, 1939, 1938, 1937, 1936, 1935, 1934, 1933, 1932, 1931, 1930, 1929, 1928, 1927, 1926, 1925, 1924, 1923, 1921, 1920
16144 SHADYBEND DR	2020, 2017, 2010, 2006, 2005, 2004, 2003, 2001, 2000, 1999, 1996, 1995, 1992, 1991, 1990, 1986, 1985, 1981, 1980, 1976, 1975, 1972, 1971, 1970, 1969, 1967, 1966, 1965, 1964, 1963, 1962, 1961, 1960, 1958, 1957, 1956, 1955, 1954, 1952, 1951, 1950, 1949, 1948, 1947, 1946, 1945, 1944, 1942, 1940, 1939, 1938, 1937, 1936, 1935, 1934, 1933, 1932, 1931, 1930, 1929, 1928, 1927, 1926, 1925, 1924, 1923, 1921, 1920
16144 SHADYBEND DR	2020, 2017, 2014, 2006, 2005, 2004, 2003, 2001, 2000, 1999, 1996, 1995, 1992, 1991, 1990, 1986, 1985, 1981, 1980, 1976, 1975, 1972, 1971, 1970, 1969, 1967, 1966, 1965, 1964, 1963, 1962, 1961, 1960, 1958, 1957, 1956, 1955, 1954, 1952, 1951, 1950, 1949, 1948, 1947, 1946, 1945, 1944, 1942, 1940, 1939, 1938, 1937, 1936, 1935, 1934, 1933, 1932, 1931, 1930, 1929, 1928, 1927, 1926, 1925, 1924, 1923, 1921, 1920
16144 SHADYBEND DR	2017, 2014, 2010, 2006, 2005, 2004, 2003, 2001, 2000, 1999, 1996, 1995, 1992, 1991, 1990, 1986, 1985, 1981, 1980, 1976, 1975, 1972, 1971, 1970, 1969, 1967, 1966, 1965, 1964, 1963, 1962, 1961, 1960, 1958, 1957, 1956, 1955, 1954, 1952, 1951, 1950, 1949, 1948, 1947, 1946, 1945, 1944, 1942, 1940, 1939, 1938, 1937, 1936, 1935, 1934, 1933, 1932, 1931, 1930, 1929, 1928, 1927, 1926, 1925, 1924, 1923, 1921, 1920
16144 SHADYBEND DR	2020, 2017, 2014, 2010, 2006, 2005, 2004, 2003, 2001, 2000, 1999, 1996, 1995, 1992, 1991, 1990, 1986, 1985, 1981, 1980, 1976, 1975, 1972, 1971, 1970, 1969, 1967, 1966, 1965, 1964, 1963, 1962, 1961, 1960, 1958, 1957, 1956, 1955, 1954, 1952, 1951, 1950, 1949, 1948, 1947, 1946, 1945, 1944, 1942, 1940, 1939, 1938, 1937, 1936, 1935, 1934, 1933, 1932, 1931, 1930, 1929, 1928, 1927, 1926, 1925, 1924, 1923, 1921, 1920
16144 SHADYBEND DR	2020, 2017, 2014, 2010, 2006, 2005, 2004, 2003, 2001, 1999, 1996, 1995, 1992, 1991, 1990, 1986, 1985, 1981, 1980, 1976, 1975, 1972, 1971, 1970, 1969, 1967, 1966, 1965, 1964, 1963, 1962, 1961, 1960, 1958, 1957, 1956, 1955, 1954, 1952, 1951, 1950, 1949, 1948, 1947, 1946, 1945, 1944, 1942, 1940, 1939, 1938, 1937, 1936, 1935, 1934, 1933, 1932, 1931, 1930, 1929, 1928, 1927, 1926, 1925, 1924, 1923, 1921, 1920
16144 SHADYBEND DR	2020, 2017, 2014, 2010, 2006, 2005, 2004, 2003, 2001, 2000, 1999, 1996, 1992, 1991, 1990, 1986, 1985, 1981, 1980, 1976, 1975, 1972, 1971, 1970, 1969, 1967, 1966, 1965, 1964, 1963, 1962, 1961, 1960, 1958, 1957, 1956, 1955, 1954, 1952, 1951, 1950, 1949, 1948, 1947, 1946, 1945, 1944, 1942, 1940, 1939, 1938, 1937, 1936, 1935, 1934, 1933, 1932, 1931, 1930, 1929, 1928, 1927, 1926, 1925, 1924, 1923, 1921, 1920

FINDINGS

Address Researched	Address Not Identified in Research Source
16144 SHADYBEND DR	2020, 2017, 2014, 2010, 2006, 2005, 2004, 2001, 2000, 1999, 1996, 1995, 1992, 1991, 1990, 1986, 1985, 1981, 1980, 1976, 1975, 1972, 1971, 1970, 1969, 1967, 1966, 1965, 1964, 1963, 1962, 1961, 1960, 1958, 1957, 1956, 1955, 1954, 1952, 1951, 1950, 1949, 1948, 1947, 1946, 1945, 1944, 1942, 1940, 1939, 1938, 1937, 1936, 1935, 1934, 1933, 1932, 1931, 1930, 1929, 1928, 1927, 1926, 1925, 1924, 1923, 1921, 1920
16145 BINNEY ST	2020, 2017, 2014, 2010, 2006, 2005, 2004, 2003, 2001, 1999, 1996, 1995, 1992, 1991, 1990, 1986, 1985, 1981, 1980, 1976, 1975, 1972, 1971, 1970, 1969, 1967, 1966, 1965, 1964, 1963, 1962, 1961, 1960, 1958, 1957, 1956, 1955, 1954, 1952, 1951, 1950, 1949, 1948, 1947, 1946, 1945, 1944, 1942, 1940, 1939, 1938, 1937, 1936, 1935, 1934, 1933, 1932, 1931, 1930, 1929, 1928, 1927, 1926, 1925, 1924, 1923, 1921, 1920
16145 BINNEY ST	2020, 2017, 2014, 2010, 2006, 2005, 2004, 2003, 2001, 2000, 1999, 1996, 1992, 1991, 1990, 1986, 1985, 1981, 1980, 1976, 1975, 1972, 1971, 1970, 1969, 1967, 1966, 1965, 1964, 1963, 1962, 1961, 1960, 1958, 1957, 1956, 1955, 1954, 1952, 1951, 1950, 1949, 1948, 1947, 1946, 1945, 1944, 1942, 1940, 1939, 1938, 1937, 1936, 1935, 1934, 1933, 1932, 1931, 1930, 1929, 1928, 1927, 1926, 1925, 1924, 1923, 1921, 1920
16145 BINNEY ST	2020, 2017, 2014, 2010, 2006, 2005, 2004, 2003, 2001, 2000, 1999, 1996, 1995, 1992, 1991, 1990, 1986, 1985, 1981, 1980, 1976, 1975, 1972, 1970, 1969, 1967, 1966, 1965, 1964, 1963, 1962, 1961, 1960, 1958, 1957, 1956, 1955, 1954, 1952, 1951, 1950, 1949, 1948, 1947, 1946, 1945, 1944, 1942, 1940, 1939, 1938, 1937, 1936, 1935, 1934, 1933, 1932, 1931, 1930, 1929, 1928, 1927, 1926, 1925, 1924, 1923, 1921, 1920
16145 BINNEY ST	2020, 2017, 2010, 2006, 2005, 2004, 2003, 2001, 2000, 1999, 1996, 1995, 1992, 1991, 1990, 1986, 1985, 1981, 1980, 1976, 1975, 1972, 1971, 1970, 1969, 1967, 1966, 1965, 1964, 1963, 1962, 1961, 1960, 1958, 1957, 1956, 1955, 1954, 1952, 1951, 1950, 1949, 1948, 1947, 1946, 1945, 1944, 1942, 1940, 1939, 1938, 1937, 1936, 1935, 1934, 1933, 1932, 1931, 1930, 1929, 1928, 1927, 1926, 1925, 1924, 1923, 1921, 1920
16145 BINNEY ST	2020, 2017, 2014, 2006, 2005, 2004, 2003, 2001, 2000, 1999, 1996, 1995, 1992, 1991, 1990, 1986, 1985, 1981, 1980, 1976, 1975, 1972, 1971, 1970, 1969, 1967, 1966, 1965, 1964, 1963, 1962, 1961, 1960, 1958, 1957, 1956, 1955, 1954, 1952, 1951, 1950, 1949, 1948, 1947, 1946, 1945, 1944, 1942, 1940, 1939, 1938, 1937, 1936, 1935, 1934, 1933, 1932, 1931, 1930, 1929, 1928, 1927, 1926, 1925, 1924, 1923, 1921, 1920
16145 BINNEY ST	2020, 2017, 2014, 2010, 2006, 2004, 2003, 2001, 2000, 1999, 1996, 1995, 1992, 1991, 1990, 1986, 1985, 1981, 1980, 1976, 1975, 1972, 1971, 1970, 1969, 1967, 1966, 1965, 1964, 1963, 1962, 1961, 1960, 1958, 1957, 1956, 1955, 1954, 1952, 1951, 1950, 1949, 1948, 1947, 1946, 1945, 1944, 1942, 1940, 1939, 1938, 1937, 1936, 1935, 1934, 1933, 1932, 1931, 1930, 1929, 1928, 1927, 1926, 1925, 1924, 1923, 1921, 1920
16147 DENLEY ST	2020, 2017, 2014, 2006, 2005, 2004, 2003, 2001, 2000, 1999, 1996, 1995, 1992, 1991, 1990, 1986, 1985, 1981, 1980, 1976, 1975, 1972, 1971, 1970, 1969, 1967, 1966, 1965, 1964, 1963, 1962, 1961, 1960, 1958, 1957, 1956, 1955, 1954, 1952, 1951, 1950, 1949, 1948, 1947, 1946, 1945, 1944, 1942, 1940, 1939, 1938, 1937, 1936, 1935, 1934, 1933, 1932, 1931, 1930, 1929, 1928, 1927, 1926, 1925, 1924, 1923, 1921, 1920
16147 DENLEY ST	2020, 2017, 2014, 2010, 2006, 2005, 2004, 2001, 2000, 1999, 1996, 1995, 1992, 1991, 1990, 1986, 1985, 1981, 1980, 1976, 1975, 1972, 1971, 1970, 1969, 1967, 1966, 1965, 1964, 1963, 1962, 1961, 1960, 1958, 1957, 1956, 1955, 1954, 1952, 1951, 1950, 1949, 1948, 1947, 1946, 1945, 1944, 1942, 1940, 1939, 1938, 1937, 1936, 1935, 1934, 1933, 1932, 1931, 1930, 1929, 1928, 1927, 1926, 1925, 1924, 1923, 1921, 1920

FINDINGS

Address Researched	Address Not Identified in Research Source
16147 DENLEY ST	2020, 2017, 2014, 2010, 2006, 2004, 2003, 2001, 2000, 1999, 1996, 1995, 1992, 1991, 1990, 1986, 1985, 1981, 1980, 1976, 1975, 1972, 1971, 1970, 1969, 1967, 1966, 1965, 1964, 1963, 1962, 1961, 1960, 1958, 1957, 1956, 1955, 1954, 1952, 1951, 1950, 1949, 1948, 1947, 1946, 1945, 1944, 1942, 1940, 1939, 1938, 1937, 1936, 1935, 1934, 1933, 1932, 1931, 1930, 1929, 1928, 1927, 1926, 1925, 1924, 1923, 1921, 1920
16147 DENLEY ST	2020, 2017, 2010, 2006, 2005, 2004, 2003, 2001, 2000, 1999, 1996, 1995, 1992, 1991, 1990, 1986, 1985, 1981, 1980, 1976, 1975, 1972, 1971, 1970, 1969, 1967, 1966, 1965, 1964, 1963, 1962, 1961, 1960, 1958, 1957, 1956, 1955, 1954, 1952, 1951, 1950, 1949, 1948, 1947, 1946, 1945, 1944, 1942, 1940, 1939, 1938, 1937, 1936, 1935, 1934, 1933, 1932, 1931, 1930, 1929, 1928, 1927, 1926, 1925, 1924, 1923, 1921, 1920
16147 DENLEY ST	2017, 2014, 2010, 2006, 2005, 2004, 2003, 2001, 2000, 1999, 1996, 1995, 1992, 1991, 1990, 1986, 1985, 1981, 1980, 1976, 1975, 1972, 1971, 1970, 1969, 1967, 1966, 1965, 1964, 1963, 1962, 1961, 1960, 1958, 1957, 1956, 1955, 1954, 1952, 1951, 1950, 1949, 1948, 1947, 1946, 1945, 1944, 1942, 1940, 1939, 1938, 1937, 1936, 1935, 1934, 1933, 1932, 1931, 1930, 1929, 1928, 1927, 1926, 1925, 1924, 1923, 1921, 1920
16147 DENLEY ST	2020, 2017, 2014, 2010, 2006, 2005, 2004, 2003, 2001, 2000, 1999, 1996, 1995, 1992, 1991, 1990, 1986, 1985, 1981, 1980, 1976, 1975, 1972, 1970, 1969, 1967, 1966, 1965, 1964, 1963, 1962, 1961, 1960, 1958, 1957, 1956, 1955, 1954, 1952, 1951, 1950, 1949, 1948, 1947, 1946, 1945, 1944, 1942, 1940, 1939, 1938, 1937, 1936, 1935, 1934, 1933, 1932, 1931, 1930, 1929, 1928, 1927, 1926, 1925, 1924, 1923, 1921, 1920
16147 DENLEY ST	2020, 2017, 2014, 2010, 2006, 2005, 2004, 2003, 2001, 2000, 1999, 1996, 1995, 1992, 1991, 1990, 1986, 1985, 1981, 1980, 1976, 1975, 1972, 1971, 1970, 1969, 1967, 1965, 1964, 1963, 1962, 1961, 1960, 1958, 1957, 1956, 1955, 1954, 1952, 1951, 1950, 1949, 1948, 1947, 1946, 1945, 1944, 1942, 1940, 1939, 1938, 1937, 1936, 1935, 1934, 1933, 1932, 1931, 1930, 1929, 1928, 1927, 1926, 1925, 1924, 1923, 1921, 1920
16147 DENLEY ST	2020, 2017, 2014, 2010, 2006, 2005, 2004, 2003, 2001, 1999, 1996, 1995, 1992, 1991, 1990, 1986, 1985, 1981, 1980, 1976, 1975, 1972, 1971, 1970, 1969, 1967, 1966, 1965, 1964, 1963, 1962, 1961, 1960, 1958, 1957, 1956, 1955, 1954, 1952, 1951, 1950, 1949, 1948, 1947, 1946, 1945, 1944, 1942, 1940, 1939, 1938, 1937, 1936, 1935, 1934, 1933, 1932, 1931, 1930, 1929, 1928, 1927, 1926, 1925, 1924, 1923, 1921, 1920
16147 DENLEY ST	2020, 2017, 2014, 2010, 2006, 2005, 2004, 2003, 2001, 2000, 1999, 1996, 1992, 1991, 1990, 1986, 1985, 1981, 1980, 1976, 1975, 1972, 1971, 1970, 1969, 1967, 1966, 1965, 1964, 1963, 1962, 1961, 1960, 1958, 1957, 1956, 1955, 1954, 1952, 1951, 1950, 1949, 1948, 1947, 1946, 1945, 1944, 1942, 1940, 1939, 1938, 1937, 1936, 1935, 1934, 1933, 1932, 1931, 1930, 1929, 1928, 1927, 1926, 1925, 1924, 1923, 1921, 1920
16148 BINNEY ST	2020, 2017, 2014, 2010, 2006, 2005, 2004, 2003, 2001, 1999, 1996, 1995, 1992, 1991, 1990, 1986, 1985, 1981, 1980, 1976, 1975, 1972, 1971, 1970, 1969, 1967, 1966, 1965, 1964, 1963, 1962, 1961, 1960, 1958, 1957, 1956, 1955, 1954, 1952, 1951, 1950, 1949, 1948, 1947, 1946, 1945, 1944, 1942, 1940, 1939, 1938, 1937, 1936, 1935, 1934, 1933, 1932, 1931, 1930, 1929, 1928, 1927, 1926, 1925, 1924, 1923, 1921, 1920
16148 BINNEY ST	2020, 2017, 2014, 2010, 2006, 2005, 2004, 2003, 2001, 2000, 1999, 1996, 1992, 1991, 1990, 1986, 1985, 1981, 1980, 1976, 1975, 1972, 1971, 1970, 1969, 1967, 1966, 1965, 1964, 1963, 1962, 1961, 1960, 1958, 1957, 1956, 1955, 1954, 1952, 1951, 1950, 1949, 1948, 1947, 1946, 1945, 1944, 1942, 1940, 1939, 1938, 1937, 1936, 1935, 1934, 1933, 1932, 1931, 1930, 1929, 1928, 1927, 1926, 1925, 1924, 1923, 1921, 1920

FINDINGS

Address Researched	Address Not Identified in Research Source
16148 BINNEY ST	2020, 2017, 2014, 2010, 2006, 2005, 2004, 2003, 2001, 2000, 1999, 1996, 1995, 1992, 1991, 1990, 1986, 1985, 1981, 1980, 1976, 1975, 1972, 1970, 1969, 1967, 1966, 1965, 1964, 1963, 1962, 1961, 1960, 1958, 1957, 1956, 1955, 1954, 1952, 1951, 1950, 1949, 1948, 1947, 1946, 1945, 1944, 1942, 1940, 1939, 1938, 1937, 1936, 1935, 1934, 1933, 1932, 1931, 1930, 1929, 1928, 1927, 1926, 1925, 1924, 1923, 1921, 1920
16148 BINNEY ST	2017, 2014, 2010, 2006, 2005, 2004, 2003, 2001, 2000, 1999, 1996, 1995, 1992, 1991, 1990, 1986, 1985, 1981, 1980, 1976, 1975, 1972, 1971, 1970, 1969, 1967, 1966, 1965, 1964, 1963, 1962, 1961, 1960, 1958, 1957, 1956, 1955, 1954, 1952, 1951, 1950, 1949, 1948, 1947, 1946, 1945, 1944, 1942, 1940, 1939, 1938, 1937, 1936, 1935, 1934, 1933, 1932, 1931, 1930, 1929, 1928, 1927, 1926, 1925, 1924, 1923, 1921, 1920
16148 BINNEY ST	2020, 2017, 2010, 2006, 2005, 2004, 2003, 2001, 2000, 1999, 1996, 1995, 1992, 1991, 1990, 1986, 1985, 1981, 1980, 1976, 1975, 1972, 1971, 1970, 1969, 1967, 1966, 1965, 1964, 1963, 1962, 1961, 1960, 1958, 1957, 1956, 1955, 1954, 1952, 1951, 1950, 1949, 1948, 1947, 1946, 1945, 1944, 1942, 1940, 1939, 1938, 1937, 1936, 1935, 1934, 1933, 1932, 1931, 1930, 1929, 1928, 1927, 1926, 1925, 1924, 1923, 1921, 1920
16148 BINNEY ST	2020, 2017, 2014, 2006, 2005, 2004, 2003, 2001, 2000, 1999, 1996, 1995, 1992, 1991, 1990, 1986, 1985, 1981, 1980, 1976, 1975, 1972, 1971, 1970, 1969, 1967, 1966, 1965, 1964, 1963, 1962, 1961, 1960, 1958, 1957, 1956, 1955, 1954, 1952, 1951, 1950, 1949, 1948, 1947, 1946, 1945, 1944, 1942, 1940, 1939, 1938, 1937, 1936, 1935, 1934, 1933, 1932, 1931, 1930, 1929, 1928, 1927, 1926, 1925, 1924, 1923, 1921, 1920
16148 BINNEY ST	2020, 2017, 2014, 2010, 2006, 2004, 2003, 2001, 2000, 1999, 1996, 1995, 1992, 1991, 1990, 1986, 1985, 1981, 1980, 1976, 1975, 1972, 1971, 1970, 1969, 1967, 1966, 1965, 1964, 1963, 1962, 1961, 1960, 1958, 1957, 1956, 1955, 1954, 1952, 1951, 1950, 1949, 1948, 1947, 1946, 1945, 1944, 1942, 1940, 1939, 1938, 1937, 1936, 1935, 1934, 1933, 1932, 1931, 1930, 1929, 1928, 1927, 1926, 1925, 1924, 1923, 1921, 1920
16149 SHADYBEND DR	2020, 2017, 2014, 2006, 2005, 2004, 2003, 2001, 2000, 1999, 1996, 1995, 1992, 1991, 1990, 1986, 1985, 1981, 1980, 1976, 1975, 1972, 1971, 1970, 1969, 1967, 1966, 1965, 1964, 1963, 1962, 1961, 1960, 1958, 1957, 1956, 1955, 1954, 1952, 1951, 1950, 1949, 1948, 1947, 1946, 1945, 1944, 1942, 1940, 1939, 1938, 1937, 1936, 1935, 1934, 1933, 1932, 1931, 1930, 1929, 1928, 1927, 1926, 1925, 1924, 1923, 1921, 1920
16149 SHADYBEND DR	2020, 2017, 2010, 2006, 2005, 2004, 2003, 2001, 2000, 1999, 1996, 1995, 1992, 1991, 1990, 1986, 1985, 1981, 1980, 1976, 1975, 1972, 1971, 1970, 1969, 1967, 1966, 1965, 1964, 1963, 1962, 1961, 1960, 1958, 1957, 1956, 1955, 1954, 1952, 1951, 1950, 1949, 1948, 1947, 1946, 1945, 1944, 1942, 1940, 1939, 1938, 1937, 1936, 1935, 1934, 1933, 1932, 1931, 1930, 1929, 1928, 1927, 1926, 1925, 1924, 1923, 1921, 1920
16149 SHADYBEND DR	2020, 2017, 2014, 2010, 2006, 2004, 2003, 2001, 2000, 1999, 1996, 1995, 1992, 1991, 1990, 1986, 1985, 1981, 1980, 1976, 1975, 1972, 1971, 1970, 1969, 1967, 1966, 1965, 1964, 1963, 1962, 1961, 1960, 1958, 1957, 1956, 1955, 1954, 1952, 1951, 1950, 1949, 1948, 1947, 1946, 1945, 1944, 1942, 1940, 1939, 1938, 1937, 1936, 1935, 1934, 1933, 1932, 1931, 1930, 1929, 1928, 1927, 1926, 1925, 1924, 1923, 1921, 1920
16149 SHADYBEND DR	2017, 2014, 2010, 2006, 2005, 2004, 2003, 2001, 2000, 1999, 1996, 1995, 1992, 1991, 1990, 1986, 1985, 1981, 1980, 1976, 1975, 1972, 1971, 1970, 1969, 1967, 1966, 1965, 1964, 1963, 1962, 1961, 1960, 1958, 1957, 1956, 1955, 1954, 1952, 1951, 1950, 1949, 1948, 1947, 1946, 1945, 1944, 1942, 1940, 1939, 1938, 1937, 1936, 1935, 1934, 1933, 1932, 1931, 1930, 1929, 1928, 1927, 1926, 1925, 1924, 1923, 1921, 1920

FINDINGS

Address Researched	Address Not Identified in Research Source
16149 SHADYBEND DR	2020, 2017, 2014, 2010, 2006, 2005, 2004, 2003, 2001, 2000, 1999, 1996, 1995, 1992, 1991, 1990, 1986, 1985, 1981, 1980, 1976, 1975, 1972, 1970, 1969, 1967, 1966, 1965, 1964, 1963, 1962, 1961, 1960, 1958, 1957, 1956, 1955, 1954, 1952, 1951, 1950, 1949, 1948, 1947, 1946, 1945, 1944, 1942, 1940, 1939, 1938, 1937, 1936, 1935, 1934, 1933, 1932, 1931, 1930, 1929, 1928, 1927, 1926, 1925, 1924, 1923, 1921, 1920
16149 SHADYBEND DR	2020, 2017, 2014, 2010, 2006, 2005, 2004, 2003, 2001, 2000, 1999, 1996, 1995, 1992, 1991, 1990, 1986, 1985, 1981, 1980, 1976, 1975, 1972, 1971, 1970, 1969, 1967, 1965, 1964, 1963, 1962, 1961, 1960, 1958, 1957, 1956, 1955, 1954, 1952, 1951, 1950, 1949, 1948, 1947, 1946, 1945, 1944, 1942, 1940, 1939, 1938, 1937, 1936, 1935, 1934, 1933, 1932, 1931, 1930, 1929, 1928, 1927, 1926, 1925, 1924, 1923, 1921, 1920
16149 SHADYBEND DR	2020, 2017, 2014, 2010, 2006, 2005, 2004, 2001, 2000, 1999, 1996, 1995, 1992, 1991, 1990, 1986, 1985, 1981, 1980, 1976, 1975, 1972, 1971, 1970, 1969, 1967, 1966, 1965, 1964, 1963, 1962, 1961, 1960, 1958, 1957, 1956, 1955, 1954, 1952, 1951, 1950, 1949, 1948, 1947, 1946, 1945, 1944, 1942, 1940, 1939, 1938, 1937, 1936, 1935, 1934, 1933, 1932, 1931, 1930, 1929, 1928, 1927, 1926, 1925, 1924, 1923, 1921, 1920
16149 SHADYBEND DR	2020, 2017, 2014, 2010, 2006, 2005, 2004, 2003, 2001, 1999, 1996, 1995, 1992, 1991, 1990, 1986, 1985, 1981, 1980, 1976, 1975, 1972, 1971, 1970, 1969, 1967, 1966, 1965, 1964, 1963, 1962, 1961, 1960, 1958, 1957, 1956, 1955, 1954, 1952, 1951, 1950, 1949, 1948, 1947, 1946, 1945, 1944, 1942, 1940, 1939, 1938, 1937, 1936, 1935, 1934, 1933, 1932, 1931, 1930, 1929, 1928, 1927, 1926, 1925, 1924, 1923, 1921, 1920
16149 SHADYBEND DR	2020, 2017, 2014, 2010, 2006, 2005, 2004, 2003, 2001, 2000, 1999, 1996, 1992, 1991, 1990, 1986, 1985, 1981, 1980, 1976, 1975, 1972, 1971, 1970, 1969, 1967, 1966, 1965, 1964, 1963, 1962, 1961, 1960, 1958, 1957, 1956, 1955, 1954, 1952, 1951, 1950, 1949, 1948, 1947, 1946, 1945, 1944, 1942, 1940, 1939, 1938, 1937, 1936, 1935, 1934, 1933, 1932, 1931, 1930, 1929, 1928, 1927, 1926, 1925, 1924, 1923, 1921, 1920
16150 DENLEY ST	2020, 2017, 2014, 2010, 2006, 2005, 2004, 2003, 2001, 2000, 1999, 1996, 1992, 1991, 1990, 1986, 1985, 1981, 1980, 1976, 1975, 1972, 1971, 1970, 1969, 1967, 1966, 1965, 1964, 1963, 1962, 1961, 1960, 1958, 1957, 1956, 1955, 1954, 1952, 1951, 1950, 1949, 1948, 1947, 1946, 1945, 1944, 1942, 1940, 1939, 1938, 1937, 1936, 1935, 1934, 1933, 1932, 1931, 1930, 1929, 1928, 1927, 1926, 1925, 1924, 1923, 1921, 1920
16150 DENLEY ST	2020, 2017, 2014, 2010, 2006, 2005, 2004, 2003, 2001, 1999, 1996, 1995, 1992, 1991, 1990, 1986, 1985, 1981, 1980, 1976, 1975, 1972, 1971, 1970, 1969, 1967, 1966, 1965, 1964, 1963, 1962, 1961, 1960, 1958, 1957, 1956, 1955, 1954, 1952, 1951, 1950, 1949, 1948, 1947, 1946, 1945, 1944, 1942, 1940, 1939, 1938, 1937, 1936, 1935, 1934, 1933, 1932, 1931, 1930, 1929, 1928, 1927, 1926, 1925, 1924, 1923, 1921, 1920
16150 DENLEY ST	2020, 2017, 2014, 2010, 2006, 2005, 2004, 2003, 2001, 2000, 1999, 1996, 1995, 1992, 1991, 1990, 1986, 1985, 1981, 1980, 1976, 1975, 1972, 1970, 1969, 1967, 1966, 1965, 1964, 1963, 1962, 1961, 1960, 1958, 1957, 1956, 1955, 1954, 1952, 1951, 1950, 1949, 1948, 1947, 1946, 1945, 1944, 1942, 1940, 1939, 1938, 1937, 1936, 1935, 1934, 1933, 1932, 1931, 1930, 1929, 1928, 1927, 1926, 1925, 1924, 1923, 1921, 1920
16150 DENLEY ST	2017, 2014, 2010, 2006, 2005, 2004, 2003, 2001, 2000, 1999, 1996, 1995, 1992, 1991, 1990, 1986, 1985, 1981, 1980, 1976, 1975, 1972, 1971, 1970, 1969, 1967, 1966, 1965, 1964, 1963, 1962, 1961, 1960, 1958, 1957, 1956, 1955, 1954, 1952, 1951, 1950, 1949, 1948, 1947, 1946, 1945, 1944, 1942, 1940, 1939, 1938, 1937, 1936, 1935, 1934, 1933, 1932, 1931, 1930, 1929, 1928, 1927, 1926, 1925, 1924, 1923, 1921, 1920

FINDINGS

Address Researched	Address Not Identified in Research Source
16150 DENLEY ST	2020, 2017, 2010, 2006, 2005, 2004, 2003, 2001, 2000, 1999, 1996, 1995, 1992, 1991, 1990, 1986, 1985, 1981, 1980, 1976, 1975, 1972, 1971, 1970, 1969, 1967, 1966, 1965, 1964, 1963, 1962, 1961, 1960, 1958, 1957, 1956, 1955, 1954, 1952, 1951, 1950, 1949, 1948, 1947, 1946, 1945, 1944, 1942, 1940, 1939, 1938, 1937, 1936, 1935, 1934, 1933, 1932, 1931, 1930, 1929, 1928, 1927, 1926, 1925, 1924, 1923, 1921, 1920
16150 DENLEY ST	2020, 2017, 2014, 2010, 2006, 2005, 2004, 2001, 2000, 1999, 1996, 1995, 1992, 1991, 1990, 1986, 1985, 1981, 1980, 1976, 1975, 1972, 1971, 1970, 1969, 1967, 1966, 1965, 1964, 1963, 1962, 1961, 1960, 1958, 1957, 1956, 1955, 1954, 1952, 1951, 1950, 1949, 1948, 1947, 1946, 1945, 1944, 1942, 1940, 1939, 1938, 1937, 1936, 1935, 1934, 1933, 1932, 1931, 1930, 1929, 1928, 1927, 1926, 1925, 1924, 1923, 1921, 1920
16150 DENLEY ST	2020, 2017, 2014, 2010, 2006, 2004, 2003, 2001, 2000, 1999, 1996, 1995, 1992, 1991, 1990, 1986, 1985, 1981, 1980, 1976, 1975, 1972, 1971, 1970, 1969, 1967, 1966, 1965, 1964, 1963, 1962, 1961, 1960, 1958, 1957, 1956, 1955, 1954, 1952, 1951, 1950, 1949, 1948, 1947, 1946, 1945, 1944, 1942, 1940, 1939, 1938, 1937, 1936, 1935, 1934, 1933, 1932, 1931, 1930, 1929, 1928, 1927, 1926, 1925, 1924, 1923, 1921, 1920
16150 SHADYBEND DR	2020, 2017, 2014, 2010, 2006, 2004, 2003, 2001, 2000, 1999, 1996, 1995, 1992, 1991, 1990, 1986, 1985, 1981, 1980, 1976, 1975, 1972, 1971, 1970, 1969, 1967, 1966, 1965, 1964, 1963, 1962, 1961, 1960, 1958, 1957, 1956, 1955, 1954, 1952, 1951, 1950, 1949, 1948, 1947, 1946, 1945, 1944, 1942, 1940, 1939, 1938, 1937, 1936, 1935, 1934, 1933, 1932, 1931, 1930, 1929, 1928, 1927, 1926, 1925, 1924, 1923, 1921, 1920
16150 SHADYBEND DR	2020, 2017, 2010, 2006, 2005, 2004, 2003, 2001, 2000, 1999, 1996, 1995, 1992, 1991, 1990, 1986, 1985, 1981, 1980, 1976, 1975, 1972, 1971, 1970, 1969, 1967, 1966, 1965, 1964, 1963, 1962, 1961, 1960, 1958, 1957, 1956, 1955, 1954, 1952, 1951, 1950, 1949, 1948, 1947, 1946, 1945, 1944, 1942, 1940, 1939, 1938, 1937, 1936, 1935, 1934, 1933, 1932, 1931, 1930, 1929, 1928, 1927, 1926, 1925, 1924, 1923, 1921, 1920
16150 SHADYBEND DR	2020, 2017, 2014, 2006, 2005, 2004, 2003, 2001, 2000, 1999, 1996, 1995, 1992, 1991, 1990, 1986, 1985, 1981, 1980, 1976, 1975, 1972, 1971, 1970, 1969, 1967, 1966, 1965, 1964, 1963, 1962, 1961, 1960, 1958, 1957, 1956, 1955, 1954, 1952, 1951, 1950, 1949, 1948, 1947, 1946, 1945, 1944, 1942, 1940, 1939, 1938, 1937, 1936, 1935, 1934, 1933, 1932, 1931, 1930, 1929, 1928, 1927, 1926, 1925, 1924, 1923, 1921, 1920
16150 SHADYBEND DR	2017, 2014, 2010, 2006, 2005, 2004, 2003, 2001, 2000, 1999, 1996, 1995, 1992, 1991, 1990, 1986, 1985, 1981, 1980, 1976, 1975, 1972, 1971, 1970, 1969, 1967, 1966, 1965, 1964, 1963, 1962, 1961, 1960, 1958, 1957, 1956, 1955, 1954, 1952, 1951, 1950, 1949, 1948, 1947, 1946, 1945, 1944, 1942, 1940, 1939, 1938, 1937, 1936, 1935, 1934, 1933, 1932, 1931, 1930, 1929, 1928, 1927, 1926, 1925, 1924, 1923, 1921, 1920
16150 SHADYBEND DR	2020, 2017, 2014, 2010, 2006, 2005, 2004, 2003, 2001, 2000, 1999, 1996, 1995, 1992, 1991, 1990, 1986, 1985, 1981, 1980, 1976, 1975, 1972, 1970, 1969, 1967, 1966, 1965, 1964, 1963, 1962, 1961, 1960, 1958, 1957, 1956, 1955, 1954, 1952, 1951, 1950, 1949, 1948, 1947, 1946, 1945, 1944, 1942, 1940, 1939, 1938, 1937, 1936, 1935, 1934, 1933, 1932, 1931, 1930, 1929, 1928, 1927, 1926, 1925, 1924, 1923, 1921, 1920
16150 SHADYBEND DR	2020, 2017, 2014, 2010, 2006, 2005, 2004, 2001, 2000, 1999, 1996, 1995, 1992, 1991, 1990, 1986, 1985, 1981, 1980, 1976, 1975, 1972, 1971, 1970, 1969, 1967, 1966, 1965, 1964, 1963, 1962, 1961, 1960, 1958, 1957, 1956, 1955, 1954, 1952, 1951, 1950, 1949, 1948, 1947, 1946, 1945, 1944, 1942, 1940, 1939, 1938, 1937, 1936, 1935, 1934, 1933, 1932, 1931, 1930, 1929, 1928, 1927, 1926, 1925, 1924, 1923, 1921, 1920

FINDINGS

Address Researched	Address Not Identified in Research Source
16150 SHADYBEND DR	2020, 2017, 2014, 2010, 2006, 2005, 2004, 2003, 2001, 1999, 1996, 1995, 1992, 1991, 1990, 1986, 1985, 1981, 1980, 1976, 1975, 1972, 1971, 1970, 1969, 1967, 1966, 1965, 1964, 1963, 1962, 1961, 1960, 1958, 1957, 1956, 1955, 1954, 1952, 1951, 1950, 1949, 1948, 1947, 1946, 1945, 1944, 1942, 1940, 1939, 1938, 1937, 1936, 1935, 1934, 1933, 1932, 1931, 1930, 1929, 1928, 1927, 1926, 1925, 1924, 1923, 1921, 1920
16150 SHADYBEND DR	2020, 2017, 2014, 2010, 2006, 2005, 2004, 2003, 2001, 2000, 1999, 1996, 1992, 1991, 1990, 1986, 1985, 1981, 1980, 1976, 1975, 1972, 1971, 1970, 1969, 1967, 1966, 1965, 1964, 1963, 1962, 1961, 1960, 1958, 1957, 1956, 1955, 1954, 1952, 1951, 1950, 1949, 1948, 1947, 1946, 1945, 1944, 1942, 1940, 1939, 1938, 1937, 1936, 1935, 1934, 1933, 1932, 1931, 1930, 1929, 1928, 1927, 1926, 1925, 1924, 1923, 1921, 1920
16151 BINNEY ST	2020, 2017, 2014, 2010, 2006, 2005, 2004, 2003, 2001, 1999, 1996, 1995, 1992, 1991, 1990, 1986, 1985, 1981, 1980, 1976, 1975, 1972, 1971, 1970, 1969, 1967, 1966, 1965, 1964, 1963, 1962, 1961, 1960, 1958, 1957, 1956, 1955, 1954, 1952, 1951, 1950, 1949, 1948, 1947, 1946, 1945, 1944, 1942, 1940, 1939, 1938, 1937, 1936, 1935, 1934, 1933, 1932, 1931, 1930, 1929, 1928, 1927, 1926, 1925, 1924, 1923, 1921, 1920
16151 BINNEY ST	2020, 2017, 2014, 2010, 2006, 2005, 2004, 2003, 2001, 2000, 1999, 1996, 1992, 1991, 1990, 1986, 1985, 1981, 1980, 1976, 1975, 1972, 1971, 1970, 1969, 1967, 1966, 1965, 1964, 1963, 1962, 1961, 1960, 1958, 1957, 1956, 1955, 1954, 1952, 1951, 1950, 1949, 1948, 1947, 1946, 1945, 1944, 1942, 1940, 1939, 1938, 1937, 1936, 1935, 1934, 1933, 1932, 1931, 1930, 1929, 1928, 1927, 1926, 1925, 1924, 1923, 1921, 1920
16151 BINNEY ST	2020, 2017, 2014, 2010, 2006, 2005, 2004, 2003, 2001, 2000, 1999, 1996, 1995, 1992, 1991, 1990, 1986, 1985, 1981, 1980, 1976, 1975, 1972, 1970, 1969, 1967, 1966, 1965, 1964, 1963, 1962, 1961, 1960, 1958, 1957, 1956, 1955, 1954, 1952, 1951, 1950, 1949, 1948, 1947, 1946, 1945, 1944, 1942, 1940, 1939, 1938, 1937, 1936, 1935, 1934, 1933, 1932, 1931, 1930, 1929, 1928, 1927, 1926, 1925, 1924, 1923, 1921, 1920
16151 BINNEY ST	2017, 2014, 2010, 2006, 2005, 2004, 2003, 2001, 2000, 1999, 1996, 1995, 1992, 1991, 1990, 1986, 1985, 1981, 1980, 1976, 1975, 1972, 1971, 1970, 1969, 1967, 1966, 1965, 1964, 1963, 1962, 1961, 1960, 1958, 1957, 1956, 1955, 1954, 1952, 1951, 1950, 1949, 1948, 1947, 1946, 1945, 1944, 1942, 1940, 1939, 1938, 1937, 1936, 1935, 1934, 1933, 1932, 1931, 1930, 1929, 1928, 1927, 1926, 1925, 1924, 1923, 1921, 1920
16151 BINNEY ST	2020, 2017, 2010, 2006, 2005, 2004, 2003, 2001, 2000, 1999, 1996, 1995, 1992, 1991, 1990, 1986, 1985, 1981, 1980, 1976, 1975, 1972, 1971, 1970, 1969, 1967, 1966, 1965, 1964, 1963, 1962, 1961, 1960, 1958, 1957, 1956, 1955, 1954, 1952, 1951, 1950, 1949, 1948, 1947, 1946, 1945, 1944, 1942, 1940, 1939, 1938, 1937, 1936, 1935, 1934, 1933, 1932, 1931, 1930, 1929, 1928, 1927, 1926, 1925, 1924, 1923, 1921, 1920
16151 BINNEY ST	2020, 2017, 2014, 2006, 2005, 2004, 2003, 2001, 2000, 1999, 1996, 1995, 1992, 1991, 1990, 1986, 1985, 1981, 1980, 1976, 1975, 1972, 1971, 1970, 1969, 1967, 1966, 1965, 1964, 1963, 1962, 1961, 1960, 1958, 1957, 1956, 1955, 1954, 1952, 1951, 1950, 1949, 1948, 1947, 1946, 1945, 1944, 1942, 1940, 1939, 1938, 1937, 1936, 1935, 1934, 1933, 1932, 1931, 1930, 1929, 1928, 1927, 1926, 1925, 1924, 1923, 1921, 1920
16151 BINNEY ST	2020, 2017, 2014, 2010, 2006, 2004, 2003, 2001, 2000, 1999, 1996, 1995, 1992, 1991, 1990, 1986, 1985, 1981, 1980, 1976, 1975, 1972, 1971, 1970, 1969, 1967, 1966, 1965, 1964, 1963, 1962, 1961, 1960, 1958, 1957, 1956, 1955, 1954, 1952, 1951, 1950, 1949, 1948, 1947, 1946, 1945, 1944, 1942, 1940, 1939, 1938, 1937, 1936, 1935, 1934, 1933, 1932, 1931, 1930, 1929, 1928, 1927, 1926, 1925, 1924, 1923, 1921, 1920

FINDINGS

Address Researched	Address Not Identified in Research Source
16152 E GALE AVE	2020, 2017, 2014, 2010, 2006, 2005, 2004, 2003, 2001, 2000, 1999, 1996, 1995, 1991, 1990, 1986, 1985, 1981, 1980, 1976, 1975, 1972, 1971, 1970, 1969, 1967, 1966, 1965, 1964, 1963, 1962, 1961, 1960, 1958, 1957, 1956, 1955, 1954, 1952, 1951, 1950, 1949, 1948, 1947, 1946, 1945, 1944, 1942, 1940, 1939, 1938, 1937, 1936, 1935, 1934, 1933, 1932, 1931, 1930, 1929, 1928, 1927, 1926, 1925, 1924, 1923, 1921, 1920
16152 GALE AVE	2020, 2017, 2014, 2010, 2006, 2005, 2004, 2003, 2001, 2000, 1999, 1996, 1992, 1991, 1990, 1986, 1985, 1981, 1980, 1976, 1975, 1972, 1971, 1970, 1969, 1967, 1966, 1965, 1964, 1963, 1962, 1961, 1960, 1958, 1957, 1956, 1955, 1954, 1952, 1951, 1950, 1949, 1948, 1947, 1946, 1945, 1944, 1942, 1940, 1939, 1938, 1937, 1936, 1935, 1934, 1933, 1932, 1931, 1930, 1929, 1928, 1927, 1926, 1925, 1924, 1923, 1921, 1920
16152 GALE AVE	2020, 2017, 2014, 2010, 2006, 2005, 2004, 2003, 2001, 2000, 1999, 1996, 1995, 1992, 1991, 1990, 1986, 1985, 1981, 1980, 1976, 1975, 1972, 1970, 1969, 1967, 1966, 1965, 1964, 1963, 1962, 1961, 1960, 1958, 1957, 1956, 1955, 1954, 1952, 1951, 1950, 1949, 1948, 1947, 1946, 1945, 1944, 1942, 1940, 1939, 1938, 1937, 1936, 1935, 1934, 1933, 1932, 1931, 1930, 1929, 1928, 1927, 1926, 1925, 1924, 1923, 1921, 1920
16152 GALE AVE	2020, 2017, 2014, 2010, 2006, 2005, 2004, 2001, 2000, 1999, 1996, 1995, 1992, 1991, 1990, 1986, 1985, 1981, 1980, 1976, 1975, 1972, 1971, 1970, 1969, 1967, 1966, 1965, 1964, 1963, 1962, 1961, 1960, 1958, 1957, 1956, 1955, 1954, 1952, 1951, 1950, 1949, 1948, 1947, 1946, 1945, 1944, 1942, 1940, 1939, 1938, 1937, 1936, 1935, 1934, 1933, 1932, 1931, 1930, 1929, 1928, 1927, 1926, 1925, 1924, 1923, 1921, 1920
16152 GALE AVE	2020, 2017, 2014, 2010, 2006, 2004, 2003, 2001, 2000, 1999, 1996, 1995, 1992, 1991, 1990, 1986, 1985, 1981, 1980, 1976, 1975, 1972, 1971, 1970, 1969, 1967, 1966, 1965, 1964, 1963, 1962, 1961, 1960, 1958, 1957, 1956, 1955, 1954, 1952, 1951, 1950, 1949, 1948, 1947, 1946, 1945, 1944, 1942, 1940, 1939, 1938, 1937, 1936, 1935, 1934, 1933, 1932, 1931, 1930, 1929, 1928, 1927, 1926, 1925, 1924, 1923, 1921, 1920
16152 GALE AVE	2020, 2017, 2010, 2006, 2005, 2004, 2003, 2001, 2000, 1999, 1996, 1995, 1992, 1991, 1990, 1986, 1985, 1981, 1980, 1976, 1975, 1972, 1971, 1970, 1969, 1967, 1966, 1965, 1964, 1963, 1962, 1961, 1960, 1958, 1957, 1956, 1955, 1954, 1952, 1951, 1950, 1949, 1948, 1947, 1946, 1945, 1944, 1942, 1940, 1939, 1938, 1937, 1936, 1935, 1934, 1933, 1932, 1931, 1930, 1929, 1928, 1927, 1926, 1925, 1924, 1923, 1921, 1920
16152 GALE AVE	2020, 2017, 2014, 2006, 2005, 2004, 2003, 2001, 2000, 1999, 1996, 1995, 1992, 1991, 1990, 1986, 1985, 1981, 1980, 1976, 1975, 1972, 1971, 1970, 1969, 1967, 1966, 1965, 1964, 1963, 1962, 1961, 1960, 1958, 1957, 1956, 1955, 1954, 1952, 1951, 1950, 1949, 1948, 1947, 1946, 1945, 1944, 1942, 1940, 1939, 1938, 1937, 1936, 1935, 1934, 1933, 1932, 1931, 1930, 1929, 1928, 1927, 1926, 1925, 1924, 1923, 1921, 1920
16152 GALE AVE	2017, 2014, 2010, 2006, 2005, 2004, 2003, 2001, 2000, 1999, 1996, 1995, 1992, 1991, 1990, 1986, 1985, 1981, 1980, 1976, 1975, 1972, 1971, 1970, 1969, 1967, 1966, 1965, 1964, 1963, 1962, 1961, 1960, 1958, 1957, 1956, 1955, 1954, 1952, 1951, 1950, 1949, 1948, 1947, 1946, 1945, 1944, 1942, 1940, 1939, 1938, 1937, 1936, 1935, 1934, 1933, 1932, 1931, 1930, 1929, 1928, 1927, 1926, 1925, 1924, 1923, 1921, 1920
16153 DENLEY ST	2017, 2014, 2010, 2006, 2005, 2004, 2003, 2001, 2000, 1999, 1996, 1995, 1992, 1991, 1990, 1986, 1985, 1981, 1980, 1976, 1975, 1972, 1971, 1970, 1969, 1967, 1966, 1965, 1964, 1963, 1962, 1961, 1960, 1958, 1957, 1956, 1955, 1954, 1952, 1951, 1950, 1949, 1948, 1947, 1946, 1945, 1944, 1942, 1940, 1939, 1938, 1937, 1936, 1935, 1934, 1933, 1932, 1931, 1930, 1929, 1928, 1927, 1926, 1925, 1924, 1923, 1921, 1920

FINDINGS

Address Researched	Address Not Identified in Research Source
16153 DENLEY ST	2020, 2017, 2010, 2006, 2005, 2004, 2003, 2001, 2000, 1999, 1996, 1995, 1992, 1991, 1990, 1986, 1985, 1981, 1980, 1976, 1975, 1972, 1971, 1970, 1969, 1967, 1966, 1965, 1964, 1963, 1962, 1961, 1960, 1958, 1957, 1956, 1955, 1954, 1952, 1951, 1950, 1949, 1948, 1947, 1946, 1945, 1944, 1942, 1940, 1939, 1938, 1937, 1936, 1935, 1934, 1933, 1932, 1931, 1930, 1929, 1928, 1927, 1926, 1925, 1924, 1923, 1921, 1920
16153 DENLEY ST	2020, 2017, 2014, 2010, 2006, 2004, 2003, 2001, 2000, 1999, 1996, 1995, 1992, 1991, 1990, 1986, 1985, 1981, 1980, 1976, 1975, 1972, 1971, 1970, 1969, 1967, 1966, 1965, 1964, 1963, 1962, 1961, 1960, 1958, 1957, 1956, 1955, 1954, 1952, 1951, 1950, 1949, 1948, 1947, 1946, 1945, 1944, 1942, 1940, 1939, 1938, 1937, 1936, 1935, 1934, 1933, 1932, 1931, 1930, 1929, 1928, 1927, 1926, 1925, 1924, 1923, 1921, 1920
16153 DENLEY ST	2020, 2017, 2014, 2010, 2006, 2005, 2004, 2001, 2000, 1999, 1996, 1995, 1992, 1991, 1990, 1986, 1985, 1981, 1980, 1976, 1975, 1972, 1971, 1970, 1969, 1967, 1966, 1965, 1964, 1963, 1962, 1961, 1960, 1958, 1957, 1956, 1955, 1954, 1952, 1951, 1950, 1949, 1948, 1947, 1946, 1945, 1944, 1942, 1940, 1939, 1938, 1937, 1936, 1935, 1934, 1933, 1932, 1931, 1930, 1929, 1928, 1927, 1926, 1925, 1924, 1923, 1921, 1920
16153 DENLEY ST	2020, 2017, 2014, 2006, 2005, 2004, 2003, 2001, 2000, 1999, 1996, 1995, 1992, 1991, 1990, 1986, 1985, 1981, 1980, 1976, 1975, 1972, 1971, 1970, 1969, 1967, 1966, 1965, 1964, 1963, 1962, 1961, 1960, 1958, 1957, 1956, 1955, 1954, 1952, 1951, 1950, 1949, 1948, 1947, 1946, 1945, 1944, 1942, 1940, 1939, 1938, 1937, 1936, 1935, 1934, 1933, 1932, 1931, 1930, 1929, 1928, 1927, 1926, 1925, 1924, 1923, 1921, 1920
16153 DENLEY ST	2020, 2017, 2014, 2010, 2006, 2005, 2004, 2003, 2001, 2000, 1999, 1996, 1995, 1992, 1991, 1990, 1986, 1985, 1981, 1980, 1976, 1975, 1972, 1971, 1970, 1969, 1967, 1966, 1965, 1964, 1963, 1962, 1961, 1960, 1958, 1957, 1956, 1955, 1954, 1952, 1951, 1950, 1949, 1948, 1947, 1946, 1945, 1944, 1942, 1940, 1939, 1938, 1937, 1936, 1935, 1934, 1933, 1932, 1931, 1930, 1929, 1928, 1927, 1926, 1925, 1924, 1923, 1921, 1920
16153 DENLEY ST	2020, 2017, 2014, 2010, 2006, 2005, 2004, 2003, 2001, 2000, 1999, 1996, 1995, 1992, 1991, 1990, 1986, 1985, 1981, 1980, 1976, 1975, 1972, 1970, 1969, 1967, 1966, 1965, 1964, 1963, 1962, 1961, 1960, 1958, 1957, 1956, 1955, 1954, 1952, 1951, 1950, 1949, 1948, 1947, 1946, 1945, 1944, 1942, 1940, 1939, 1938, 1937, 1936, 1935, 1934, 1933, 1932, 1931, 1930, 1929, 1928, 1927, 1926, 1925, 1924, 1923, 1921, 1920
16153 DENLEY ST	2020, 2017, 2014, 2010, 2006, 2005, 2004, 2003, 2001, 1999, 1996, 1995, 1992, 1991, 1990, 1986, 1985, 1981, 1980, 1976, 1975, 1972, 1971, 1970, 1969, 1967, 1966, 1965, 1964, 1963, 1962, 1961, 1960, 1958, 1957, 1956, 1955, 1954, 1952, 1951, 1950, 1949, 1948, 1947, 1946, 1945, 1944, 1942, 1940, 1939, 1938, 1937, 1936, 1935, 1934, 1933, 1932, 1931, 1930, 1929, 1928, 1927, 1926, 1925, 1924, 1923, 1921, 1920
16153 DENLEY ST	2020, 2017, 2014, 2010, 2006, 2005, 2004, 2003, 2001, 2000, 1999, 1996, 1992, 1991, 1990, 1986, 1985, 1981, 1980, 1976, 1975, 1972, 1971, 1970, 1969, 1967, 1966, 1965, 1964, 1963, 1962, 1961, 1960, 1958, 1957, 1956, 1955, 1954, 1952, 1951, 1950, 1949, 1948, 1947, 1946, 1945, 1944, 1942, 1940, 1939, 1938, 1937, 1936, 1935, 1934, 1933, 1932, 1931, 1930, 1929, 1928, 1927, 1926, 1925, 1924, 1923, 1921, 1920
16154 BINNEY ST	2020, 2017, 2014, 2010, 2006, 2005, 2004, 2003, 2001, 1999, 1996, 1995, 1992, 1991, 1990, 1986, 1985, 1981, 1980, 1976, 1975, 1972, 1971, 1970, 1969, 1967, 1966, 1965, 1964, 1963, 1962, 1961, 1960, 1958, 1957, 1956, 1955, 1954, 1952, 1951, 1950, 1949, 1948, 1947, 1946, 1945, 1944, 1942, 1940, 1939, 1938, 1937, 1936, 1935, 1934, 1933, 1932, 1931, 1930, 1929, 1928, 1927, 1926, 1925, 1924, 1923, 1921, 1920

FINDINGS

Address Researched	Address Not Identified in Research Source
16154 BINNEY ST	2020, 2017, 2014, 2010, 2006, 2005, 2004, 2003, 2001, 2000, 1999, 1996, 1992, 1991, 1990, 1986, 1985, 1981, 1980, 1976, 1975, 1972, 1971, 1970, 1969, 1967, 1966, 1965, 1964, 1963, 1962, 1961, 1960, 1958, 1957, 1956, 1955, 1954, 1952, 1951, 1950, 1949, 1948, 1947, 1946, 1945, 1944, 1942, 1940, 1939, 1938, 1937, 1936, 1935, 1934, 1933, 1932, 1931, 1930, 1929, 1928, 1927, 1926, 1925, 1924, 1923, 1921, 1920
16154 BINNEY ST	2020, 2017, 2014, 2010, 2006, 2005, 2004, 2003, 2001, 2000, 1999, 1996, 1995, 1992, 1991, 1990, 1986, 1985, 1981, 1980, 1976, 1975, 1972, 1970, 1969, 1967, 1966, 1965, 1964, 1963, 1962, 1961, 1960, 1958, 1957, 1956, 1955, 1954, 1952, 1951, 1950, 1949, 1948, 1947, 1946, 1945, 1944, 1942, 1940, 1939, 1938, 1937, 1936, 1935, 1934, 1933, 1932, 1931, 1930, 1929, 1928, 1927, 1926, 1925, 1924, 1923, 1921, 1920
16154 BINNEY ST	2020, 2017, 2014, 2010, 2006, 2004, 2003, 2001, 2000, 1999, 1996, 1995, 1992, 1991, 1990, 1986, 1985, 1981, 1980, 1976, 1975, 1972, 1971, 1970, 1969, 1967, 1966, 1965, 1964, 1963, 1962, 1961, 1960, 1958, 1957, 1956, 1955, 1954, 1952, 1951, 1950, 1949, 1948, 1947, 1946, 1945, 1944, 1942, 1940, 1939, 1938, 1937, 1936, 1935, 1934, 1933, 1932, 1931, 1930, 1929, 1928, 1927, 1926, 1925, 1924, 1923, 1921, 1920
16154 BINNEY ST	2020, 2017, 2010, 2006, 2005, 2004, 2003, 2001, 2000, 1999, 1996, 1995, 1992, 1991, 1990, 1986, 1985, 1981, 1980, 1976, 1975, 1972, 1971, 1970, 1969, 1967, 1966, 1965, 1964, 1963, 1962, 1961, 1960, 1958, 1957, 1956, 1955, 1954, 1952, 1951, 1950, 1949, 1948, 1947, 1946, 1945, 1944, 1942, 1940, 1939, 1938, 1937, 1936, 1935, 1934, 1933, 1932, 1931, 1930, 1929, 1928, 1927, 1926, 1925, 1924, 1923, 1921, 1920
16154 BINNEY ST	2020, 2017, 2014, 2006, 2005, 2004, 2003, 2001, 2000, 1999, 1996, 1995, 1992, 1991, 1990, 1986, 1985, 1981, 1980, 1976, 1975, 1972, 1971, 1970, 1969, 1967, 1966, 1965, 1964, 1963, 1962, 1961, 1960, 1958, 1957, 1956, 1955, 1954, 1952, 1951, 1950, 1949, 1948, 1947, 1946, 1945, 1944, 1942, 1940, 1939, 1938, 1937, 1936, 1935, 1934, 1933, 1932, 1931, 1930, 1929, 1928, 1927, 1926, 1925, 1924, 1923, 1921, 1920
16154 BINNEY ST	2017, 2014, 2010, 2006, 2005, 2004, 2003, 2001, 2000, 1999, 1996, 1995, 1992, 1991, 1990, 1986, 1985, 1981, 1980, 1976, 1975, 1972, 1971, 1970, 1969, 1967, 1966, 1965, 1964, 1963, 1962, 1961, 1960, 1958, 1957, 1956, 1955, 1954, 1952, 1951, 1950, 1949, 1948, 1947, 1946, 1945, 1944, 1942, 1940, 1939, 1938, 1937, 1936, 1935, 1934, 1933, 1932, 1931, 1930, 1929, 1928, 1927, 1926, 1925, 1924, 1923, 1921, 1920
16155 E SHADYBEND DR	2020, 2017, 2014, 2010, 2006, 2005, 2004, 2003, 2001, 2000, 1999, 1996, 1995, 1991, 1990, 1986, 1985, 1981, 1980, 1976, 1975, 1972, 1971, 1970, 1969, 1967, 1966, 1965, 1964, 1963, 1962, 1961, 1960, 1958, 1957, 1956, 1955, 1954, 1952, 1951, 1950, 1949, 1948, 1947, 1946, 1945, 1944, 1942, 1940, 1939, 1938, 1937, 1936, 1935, 1934, 1933, 1932, 1931, 1930, 1929, 1928, 1927, 1926, 1925, 1924, 1923, 1921, 1920
16155 SHADYBEND DR	2020, 2017, 2014, 2010, 2006, 2005, 2004, 2003, 2001, 2000, 1999, 1996, 1995, 1992, 1991, 1990, 1986, 1985, 1981, 1980, 1976, 1975, 1972, 1970, 1969, 1967, 1966, 1965, 1964, 1963, 1962, 1961, 1960, 1958, 1957, 1956, 1955, 1954, 1952, 1951, 1950, 1949, 1948, 1947, 1946, 1945, 1944, 1942, 1940, 1939, 1938, 1937, 1936, 1935, 1934, 1933, 1932, 1931, 1930, 1929, 1928, 1927, 1926, 1925, 1924, 1923, 1921, 1920
16155 SHADYBEND DR	2020, 2017, 2014, 2010, 2006, 2005, 2004, 2001, 2000, 1999, 1996, 1995, 1992, 1991, 1990, 1986, 1985, 1981, 1980, 1976, 1975, 1972, 1971, 1970, 1969, 1967, 1966, 1965, 1964, 1963, 1962, 1961, 1960, 1958, 1957, 1956, 1955, 1954, 1952, 1951, 1950, 1949, 1948, 1947, 1946, 1945, 1944, 1942, 1940, 1939, 1938, 1937, 1936, 1935, 1934, 1933, 1932, 1931, 1930, 1929, 1928, 1927, 1926, 1925, 1924, 1923, 1921, 1920

FINDINGS

Address Researched	Address Not Identified in Research Source
16155 SHADYBEND DR	2020, 2017, 2014, 2010, 2006, 2005, 2004, 2003, 2001, 1999, 1996, 1995, 1992, 1991, 1990, 1986, 1985, 1981, 1980, 1976, 1975, 1972, 1971, 1970, 1969, 1967, 1966, 1965, 1964, 1963, 1962, 1961, 1960, 1958, 1957, 1956, 1955, 1954, 1952, 1951, 1950, 1949, 1948, 1947, 1946, 1945, 1944, 1942, 1940, 1939, 1938, 1937, 1936, 1935, 1934, 1933, 1932, 1931, 1930, 1929, 1928, 1927, 1926, 1925, 1924, 1923, 1921, 1920
16155 SHADYBEND DR	2020, 2017, 2014, 2010, 2006, 2005, 2004, 2003, 2001, 2000, 1999, 1996, 1992, 1991, 1990, 1986, 1985, 1981, 1980, 1976, 1975, 1972, 1971, 1970, 1969, 1967, 1966, 1965, 1964, 1963, 1962, 1961, 1960, 1958, 1957, 1956, 1955, 1954, 1952, 1951, 1950, 1949, 1948, 1947, 1946, 1945, 1944, 1942, 1940, 1939, 1938, 1937, 1936, 1935, 1934, 1933, 1932, 1931, 1930, 1929, 1928, 1927, 1926, 1925, 1924, 1923, 1921, 1920
16155 SHADYBEND DR	2020, 2017, 2014, 2006, 2005, 2004, 2003, 2001, 2000, 1999, 1996, 1995, 1992, 1991, 1990, 1986, 1985, 1981, 1980, 1976, 1975, 1972, 1971, 1970, 1969, 1967, 1966, 1965, 1964, 1963, 1962, 1961, 1960, 1958, 1957, 1956, 1955, 1954, 1952, 1951, 1950, 1949, 1948, 1947, 1946, 1945, 1944, 1942, 1940, 1939, 1938, 1937, 1936, 1935, 1934, 1933, 1932, 1931, 1930, 1929, 1928, 1927, 1926, 1925, 1924, 1923, 1921, 1920
16155 SHADYBEND DR	2020, 2017, 2010, 2006, 2005, 2004, 2003, 2001, 2000, 1999, 1996, 1995, 1992, 1991, 1990, 1986, 1985, 1981, 1980, 1976, 1975, 1972, 1971, 1970, 1969, 1967, 1966, 1965, 1964, 1963, 1962, 1961, 1960, 1958, 1957, 1956, 1955, 1954, 1952, 1951, 1950, 1949, 1948, 1947, 1946, 1945, 1944, 1942, 1940, 1939, 1938, 1937, 1936, 1935, 1934, 1933, 1932, 1931, 1930, 1929, 1928, 1927, 1926, 1925, 1924, 1923, 1921, 1920
16155 SHADYBEND DR	2020, 2017, 2014, 2010, 2006, 2004, 2003, 2001, 2000, 1999, 1996, 1995, 1992, 1991, 1990, 1986, 1985, 1981, 1980, 1976, 1975, 1972, 1971, 1970, 1969, 1967, 1966, 1965, 1964, 1963, 1962, 1961, 1960, 1958, 1957, 1956, 1955, 1954, 1952, 1951, 1950, 1949, 1948, 1947, 1946, 1945, 1944, 1942, 1940, 1939, 1938, 1937, 1936, 1935, 1934, 1933, 1932, 1931, 1930, 1929, 1928, 1927, 1926, 1925, 1924, 1923, 1921, 1920
16156 DENLEY ST	2020, 2017, 2014, 2010, 2006, 2005, 2004, 2001, 2000, 1999, 1996, 1995, 1992, 1991, 1990, 1986, 1985, 1981, 1980, 1976, 1975, 1972, 1971, 1970, 1969, 1967, 1966, 1965, 1964, 1963, 1962, 1961, 1960, 1958, 1957, 1956, 1955, 1954, 1952, 1951, 1950, 1949, 1948, 1947, 1946, 1945, 1944, 1942, 1940, 1939, 1938, 1937, 1936, 1935, 1934, 1933, 1932, 1931, 1930, 1929, 1928, 1927, 1926, 1925, 1924, 1923, 1921, 1920
16156 DENLEY ST	2020, 2017, 2014, 2010, 2006, 2004, 2003, 2001, 2000, 1999, 1996, 1995, 1992, 1991, 1990, 1986, 1985, 1981, 1980, 1976, 1975, 1972, 1971, 1970, 1969, 1967, 1966, 1965, 1964, 1963, 1962, 1961, 1960, 1958, 1957, 1956, 1955, 1954, 1952, 1951, 1950, 1949, 1948, 1947, 1946, 1945, 1944, 1942, 1940, 1939, 1938, 1937, 1936, 1935, 1934, 1933, 1932, 1931, 1930, 1929, 1928, 1927, 1926, 1925, 1924, 1923, 1921, 1920
16156 DENLEY ST	2020, 2017, 2014, 2006, 2005, 2004, 2003, 2001, 2000, 1999, 1996, 1995, 1992, 1991, 1990, 1986, 1985, 1981, 1980, 1976, 1975, 1972, 1971, 1970, 1969, 1967, 1966, 1965, 1964, 1963, 1962, 1961, 1960, 1958, 1957, 1956, 1955, 1954, 1952, 1951, 1950, 1949, 1948, 1947, 1946, 1945, 1944, 1942, 1940, 1939, 1938, 1937, 1936, 1935, 1934, 1933, 1932, 1931, 1930, 1929, 1928, 1927, 1926, 1925, 1924, 1923, 1921, 1920
16156 DENLEY ST	2020, 2017, 2010, 2006, 2005, 2004, 2003, 2001, 2000, 1999, 1996, 1995, 1992, 1991, 1990, 1986, 1985, 1981, 1980, 1976, 1975, 1972, 1971, 1970, 1969, 1967, 1966, 1965, 1964, 1963, 1962, 1961, 1960, 1958, 1957, 1956, 1955, 1954, 1952, 1951, 1950, 1949, 1948, 1947, 1946, 1945, 1944, 1942, 1940, 1939, 1938, 1937, 1936, 1935, 1934, 1933, 1932, 1931, 1930, 1929, 1928, 1927, 1926, 1925, 1924, 1923, 1921, 1920

FINDINGS

Address Researched	Address Not Identified in Research Source
16333 FOLGER ST	2020, 2017, 2014, 2010, 2006, 2004, 2003, 2001, 2000, 1999, 1996, 1995, 1992, 1991, 1990, 1986, 1985, 1981, 1980, 1976, 1975, 1972, 1971, 1970, 1969, 1967, 1966, 1965, 1964, 1963, 1962, 1961, 1960, 1958, 1957, 1956, 1955, 1954, 1952, 1951, 1950, 1949, 1948, 1947, 1946, 1945, 1944, 1942, 1940, 1939, 1938, 1937, 1936, 1935, 1934, 1933, 1932, 1931, 1930, 1929, 1928, 1927, 1926, 1925, 1924, 1923, 1921, 1920
16333 FOLGER ST	2020, 2017, 2014, 2006, 2005, 2004, 2003, 2001, 2000, 1999, 1996, 1995, 1992, 1991, 1990, 1986, 1985, 1981, 1980, 1976, 1975, 1972, 1971, 1970, 1969, 1967, 1966, 1965, 1964, 1963, 1962, 1961, 1960, 1958, 1957, 1956, 1955, 1954, 1952, 1951, 1950, 1949, 1948, 1947, 1946, 1945, 1944, 1942, 1940, 1939, 1938, 1937, 1936, 1935, 1934, 1933, 1932, 1931, 1930, 1929, 1928, 1927, 1926, 1925, 1924, 1923, 1921, 1920
16333 FOLGER ST	2017, 2014, 2010, 2006, 2005, 2004, 2003, 2001, 2000, 1999, 1996, 1995, 1992, 1991, 1990, 1986, 1985, 1981, 1980, 1976, 1975, 1972, 1971, 1970, 1969, 1967, 1966, 1965, 1964, 1963, 1962, 1961, 1960, 1958, 1957, 1956, 1955, 1954, 1952, 1951, 1950, 1949, 1948, 1947, 1946, 1945, 1944, 1942, 1940, 1939, 1938, 1937, 1936, 1935, 1934, 1933, 1932, 1931, 1930, 1929, 1928, 1927, 1926, 1925, 1924, 1923, 1921, 1920
16333 FOLGER ST	2020, 2017, 2010, 2006, 2005, 2004, 2003, 2001, 2000, 1999, 1996, 1995, 1992, 1991, 1990, 1986, 1985, 1981, 1980, 1976, 1975, 1972, 1971, 1970, 1969, 1967, 1966, 1965, 1964, 1963, 1962, 1961, 1960, 1958, 1957, 1956, 1955, 1954, 1952, 1951, 1950, 1949, 1948, 1947, 1946, 1945, 1944, 1942, 1940, 1939, 1938, 1937, 1936, 1935, 1934, 1933, 1932, 1931, 1930, 1929, 1928, 1927, 1926, 1925, 1924, 1923, 1921, 1920
16333 FOLGER ST	2020, 2017, 2014, 2010, 2006, 2005, 2004, 2003, 2001, 2000, 1999, 1996, 1995, 1992, 1991, 1990, 1986, 1985, 1981, 1980, 1976, 1975, 1972, 1971, 1970, 1969, 1967, 1966, 1965, 1964, 1963, 1962, 1961, 1960, 1958, 1957, 1956, 1955, 1954, 1952, 1951, 1950, 1949, 1948, 1947, 1946, 1945, 1944, 1942, 1940, 1939, 1938, 1937, 1936, 1935, 1934, 1933, 1932, 1931, 1930, 1929, 1928, 1927, 1926, 1925, 1924, 1923, 1921, 1920
16333 FOLGER ST	2020, 2017, 2014, 2010, 2006, 2005, 2004, 2003, 2001, 2000, 1999, 1996, 1995, 1992, 1991, 1990, 1986, 1985, 1981, 1980, 1976, 1975, 1972, 1970, 1969, 1967, 1966, 1965, 1964, 1963, 1962, 1961, 1960, 1958, 1957, 1956, 1955, 1954, 1952, 1951, 1950, 1949, 1948, 1947, 1946, 1945, 1944, 1942, 1940, 1939, 1938, 1937, 1936, 1935, 1934, 1933, 1932, 1931, 1930, 1929, 1928, 1927, 1926, 1925, 1924, 1923, 1921, 1920
16333 FOLGER ST	2020, 2017, 2014, 2010, 2006, 2005, 2004, 2003, 2001, 1999, 1996, 1995, 1992, 1991, 1990, 1986, 1985, 1981, 1980, 1976, 1975, 1972, 1971, 1970, 1969, 1967, 1966, 1965, 1964, 1963, 1962, 1961, 1960, 1958, 1957, 1956, 1955, 1954, 1952, 1951, 1950, 1949, 1948, 1947, 1946, 1945, 1944, 1942, 1940, 1939, 1938, 1937, 1936, 1935, 1934, 1933, 1932, 1931, 1930, 1929, 1928, 1927, 1926, 1925, 1924, 1923, 1921, 1920
16333 FOLGER ST	2020, 2017, 2014, 2010, 2006, 2005, 2004, 2003, 2001, 2000, 1999, 1996, 1992, 1991, 1990, 1986, 1985, 1981, 1980, 1976, 1975, 1972, 1971, 1970, 1969, 1967, 1966, 1965, 1964, 1963, 1962, 1961, 1960, 1958, 1957, 1956, 1955, 1954, 1952, 1951, 1950, 1949, 1948, 1947, 1946, 1945, 1944, 1942, 1940, 1939, 1938, 1937, 1936, 1935, 1934, 1933, 1932, 1931, 1930, 1929, 1928, 1927, 1926, 1925, 1924, 1923, 1921, 1920
16333 ROCHLEN ST	2020, 2017, 2014, 2010, 2006, 2005, 2004, 2003, 2001, 2000, 1999, 1996, 1992, 1991, 1990, 1986, 1985, 1981, 1980, 1976, 1975, 1972, 1971, 1970, 1969, 1967, 1966, 1965, 1964, 1963, 1962, 1961, 1960, 1958, 1957, 1956, 1955, 1954, 1952, 1951, 1950, 1949, 1948, 1947, 1946, 1945, 1944, 1942, 1940, 1939, 1938, 1937, 1936, 1935, 1934, 1933, 1932, 1931, 1930, 1929, 1928, 1927, 1926, 1925, 1924, 1923, 1921, 1920

FINDINGS

Address Researched	Address Not Identified in Research Source
16333 ROCHLEN ST	2020, 2017, 2014, 2010, 2006, 2005, 2004, 2003, 2001, 1999, 1996, 1995, 1992, 1991, 1990, 1986, 1985, 1981, 1980, 1976, 1975, 1972, 1971, 1970, 1969, 1967, 1966, 1965, 1964, 1963, 1962, 1961, 1960, 1958, 1957, 1956, 1955, 1954, 1952, 1951, 1950, 1949, 1948, 1947, 1946, 1945, 1944, 1942, 1940, 1939, 1938, 1937, 1936, 1935, 1934, 1933, 1932, 1931, 1930, 1929, 1928, 1927, 1926, 1925, 1924, 1923, 1921, 1920
16333 ROCHLEN ST	2020, 2017, 2014, 2010, 2006, 2005, 2004, 2001, 2000, 1999, 1996, 1995, 1992, 1991, 1990, 1986, 1985, 1981, 1980, 1976, 1975, 1972, 1971, 1970, 1969, 1967, 1966, 1965, 1964, 1963, 1962, 1961, 1960, 1958, 1957, 1956, 1955, 1954, 1952, 1951, 1950, 1949, 1948, 1947, 1946, 1945, 1944, 1942, 1940, 1939, 1938, 1937, 1936, 1935, 1934, 1933, 1932, 1931, 1930, 1929, 1928, 1927, 1926, 1925, 1924, 1923, 1921, 1920
16333 ROCHLEN ST	2020, 2017, 2014, 2010, 2006, 2005, 2004, 2003, 2001, 2000, 1999, 1996, 1995, 1992, 1991, 1990, 1986, 1985, 1981, 1980, 1976, 1975, 1972, 1970, 1969, 1967, 1966, 1965, 1964, 1963, 1962, 1961, 1960, 1958, 1957, 1956, 1955, 1954, 1952, 1951, 1950, 1949, 1948, 1947, 1946, 1945, 1944, 1942, 1940, 1939, 1938, 1937, 1936, 1935, 1934, 1933, 1932, 1931, 1930, 1929, 1928, 1927, 1926, 1925, 1924, 1923, 1921, 1920
16333 ROCHLEN ST	2020, 2017, 2010, 2006, 2005, 2004, 2003, 2001, 2000, 1999, 1996, 1995, 1992, 1991, 1990, 1986, 1985, 1981, 1980, 1976, 1975, 1972, 1971, 1970, 1969, 1967, 1966, 1965, 1964, 1963, 1962, 1961, 1960, 1958, 1957, 1956, 1955, 1954, 1952, 1951, 1950, 1949, 1948, 1947, 1946, 1945, 1944, 1942, 1940, 1939, 1938, 1937, 1936, 1935, 1934, 1933, 1932, 1931, 1930, 1929, 1928, 1927, 1926, 1925, 1924, 1923, 1921, 1920
16333 ROCHLEN ST	2017, 2014, 2010, 2006, 2005, 2004, 2003, 2001, 2000, 1999, 1996, 1995, 1992, 1991, 1990, 1986, 1985, 1981, 1980, 1976, 1975, 1972, 1971, 1970, 1969, 1967, 1966, 1965, 1964, 1963, 1962, 1961, 1960, 1958, 1957, 1956, 1955, 1954, 1952, 1951, 1950, 1949, 1948, 1947, 1946, 1945, 1944, 1942, 1940, 1939, 1938, 1937, 1936, 1935, 1934, 1933, 1932, 1931, 1930, 1929, 1928, 1927, 1926, 1925, 1924, 1923, 1921, 1920
16333 ROCHLEN ST	2020, 2017, 2014, 2006, 2005, 2004, 2003, 2001, 2000, 1999, 1996, 1995, 1992, 1991, 1990, 1986, 1985, 1981, 1980, 1976, 1975, 1972, 1971, 1970, 1969, 1967, 1966, 1965, 1964, 1963, 1962, 1961, 1960, 1958, 1957, 1956, 1955, 1954, 1952, 1951, 1950, 1949, 1948, 1947, 1946, 1945, 1944, 1942, 1940, 1939, 1938, 1937, 1936, 1935, 1934, 1933, 1932, 1931, 1930, 1929, 1928, 1927, 1926, 1925, 1924, 1923, 1921, 1920
16333 ROCHLEN ST	2020, 2017, 2014, 2010, 2006, 2004, 2003, 2001, 2000, 1999, 1996, 1995, 1992, 1991, 1990, 1986, 1985, 1981, 1980, 1976, 1975, 1972, 1971, 1970, 1969, 1967, 1966, 1965, 1964, 1963, 1962, 1961, 1960, 1958, 1957, 1956, 1955, 1954, 1952, 1951, 1950, 1949, 1948, 1947, 1946, 1945, 1944, 1942, 1940, 1939, 1938, 1937, 1936, 1935, 1934, 1933, 1932, 1931, 1930, 1929, 1928, 1927, 1926, 1925, 1924, 1923, 1921, 1920
16333 SHADYBEND DR	2020, 2017, 2014, 2006, 2005, 2004, 2003, 2001, 2000, 1999, 1996, 1995, 1992, 1991, 1990, 1986, 1985, 1981, 1980, 1976, 1975, 1972, 1971, 1970, 1969, 1967, 1966, 1965, 1964, 1963, 1962, 1961, 1960, 1958, 1957, 1956, 1955, 1954, 1952, 1951, 1950, 1949, 1948, 1947, 1946, 1945, 1944, 1942, 1940, 1939, 1938, 1937, 1936, 1935, 1934, 1933, 1932, 1931, 1930, 1929, 1928, 1927, 1926, 1925, 1924, 1923, 1921, 1920
16333 SHADYBEND DR	2020, 2017, 2010, 2006, 2005, 2004, 2003, 2001, 2000, 1999, 1996, 1995, 1992, 1991, 1990, 1986, 1985, 1981, 1980, 1976, 1975, 1972, 1971, 1970, 1969, 1967, 1966, 1965, 1964, 1963, 1962, 1961, 1960, 1958, 1957, 1956, 1955, 1954, 1952, 1951, 1950, 1949, 1948, 1947, 1946, 1945, 1944, 1942, 1940, 1939, 1938, 1937, 1936, 1935, 1934, 1933, 1932, 1931, 1930, 1929, 1928, 1927, 1926, 1925, 1924, 1923, 1921, 1920

FINDINGS

Address Researched	Address Not Identified in Research Source
16333 SHADYBEND DR	2017, 2014, 2010, 2006, 2005, 2004, 2003, 2001, 2000, 1999, 1996, 1995, 1992, 1991, 1990, 1986, 1985, 1981, 1980, 1976, 1975, 1972, 1971, 1970, 1969, 1967, 1966, 1965, 1964, 1963, 1962, 1961, 1960, 1958, 1957, 1956, 1955, 1954, 1952, 1951, 1950, 1949, 1948, 1947, 1946, 1945, 1944, 1942, 1940, 1939, 1938, 1937, 1936, 1935, 1934, 1933, 1932, 1931, 1930, 1929, 1928, 1927, 1926, 1925, 1924, 1923, 1921, 1920
16333 SHADYBEND DR	2020, 2017, 2014, 2010, 2006, 2005, 2004, 2003, 2001, 2000, 1999, 1996, 1995, 1992, 1991, 1990, 1986, 1985, 1981, 1980, 1976, 1975, 1972, 1970, 1969, 1967, 1966, 1965, 1964, 1963, 1962, 1961, 1960, 1958, 1957, 1956, 1955, 1954, 1952, 1951, 1950, 1949, 1948, 1947, 1946, 1945, 1944, 1942, 1940, 1939, 1938, 1937, 1936, 1935, 1934, 1933, 1932, 1931, 1930, 1929, 1928, 1927, 1926, 1925, 1924, 1923, 1921, 1920
16333 SHADYBEND DR	2020, 2017, 2014, 2010, 2006, 2005, 2004, 2003, 2001, 2000, 1999, 1996, 1995, 1992, 1991, 1990, 1986, 1985, 1981, 1980, 1976, 1975, 1972, 1971, 1970, 1969, 1967, 1965, 1964, 1963, 1962, 1961, 1960, 1958, 1957, 1956, 1955, 1954, 1952, 1951, 1950, 1949, 1948, 1947, 1946, 1945, 1944, 1942, 1940, 1939, 1938, 1937, 1936, 1935, 1934, 1933, 1932, 1931, 1930, 1929, 1928, 1927, 1926, 1925, 1924, 1923, 1921, 1920
16333 SHADYBEND DR	2020, 2017, 2014, 2010, 2006, 2005, 2004, 2001, 2000, 1999, 1996, 1995, 1992, 1991, 1990, 1986, 1985, 1981, 1980, 1976, 1975, 1972, 1971, 1970, 1969, 1967, 1966, 1965, 1964, 1963, 1962, 1961, 1960, 1958, 1957, 1956, 1955, 1954, 1952, 1951, 1950, 1949, 1948, 1947, 1946, 1945, 1944, 1942, 1940, 1939, 1938, 1937, 1936, 1935, 1934, 1933, 1932, 1931, 1930, 1929, 1928, 1927, 1926, 1925, 1924, 1923, 1921, 1920
16333 SHADYBEND DR	2020, 2017, 2014, 2010, 2006, 2005, 2004, 2003, 2001, 2000, 1999, 1996, 1992, 1991, 1990, 1986, 1985, 1981, 1980, 1976, 1975, 1972, 1971, 1970, 1969, 1967, 1966, 1965, 1964, 1963, 1962, 1961, 1960, 1958, 1957, 1956, 1955, 1954, 1952, 1951, 1950, 1949, 1948, 1947, 1946, 1945, 1944, 1942, 1940, 1939, 1938, 1937, 1936, 1935, 1934, 1933, 1932, 1931, 1930, 1929, 1928, 1927, 1926, 1925, 1924, 1923, 1921, 1920
16333 SHADYBEND DR	2020, 2017, 2014, 2010, 2006, 2005, 2004, 2003, 2001, 1999, 1996, 1995, 1992, 1991, 1990, 1986, 1985, 1981, 1980, 1976, 1975, 1972, 1971, 1970, 1969, 1967, 1966, 1965, 1964, 1963, 1962, 1961, 1960, 1958, 1957, 1956, 1955, 1954, 1952, 1951, 1950, 1949, 1948, 1947, 1946, 1945, 1944, 1942, 1940, 1939, 1938, 1937, 1936, 1935, 1934, 1933, 1932, 1931, 1930, 1929, 1928, 1927, 1926, 1925, 1924, 1923, 1921, 1920
16334 E FOLGER ST	2020, 2017, 2014, 2010, 2006, 2005, 2004, 2003, 2001, 2000, 1999, 1996, 1995, 1991, 1990, 1986, 1985, 1981, 1980, 1976, 1975, 1972, 1971, 1970, 1969, 1967, 1966, 1965, 1964, 1963, 1962, 1961, 1960, 1958, 1957, 1956, 1955, 1954, 1952, 1951, 1950, 1949, 1948, 1947, 1946, 1945, 1944, 1942, 1940, 1939, 1938, 1937, 1936, 1935, 1934, 1933, 1932, 1931, 1930, 1929, 1928, 1927, 1926, 1925, 1924, 1923, 1921, 1920
16334 FOLGER ST	2020, 2017, 2014, 2010, 2006, 2005, 2004, 2003, 2001, 2000, 1999, 1996, 1995, 1992, 1991, 1990, 1986, 1985, 1981, 1980, 1976, 1975, 1972, 1970, 1969, 1967, 1966, 1965, 1964, 1963, 1962, 1961, 1960, 1958, 1957, 1956, 1955, 1954, 1952, 1951, 1950, 1949, 1948, 1947, 1946, 1945, 1944, 1942, 1940, 1939, 1938, 1937, 1936, 1935, 1934, 1933, 1932, 1931, 1930, 1929, 1928, 1927, 1926, 1925, 1924, 1923, 1921, 1920
16334 FOLGER ST	2020, 2017, 2014, 2010, 2006, 2005, 2004, 2003, 2001, 2000, 1999, 1996, 1992, 1991, 1990, 1986, 1985, 1981, 1980, 1976, 1975, 1972, 1971, 1970, 1969, 1967, 1966, 1965, 1964, 1963, 1962, 1961, 1960, 1958, 1957, 1956, 1955, 1954, 1952, 1951, 1950, 1949, 1948, 1947, 1946, 1945, 1944, 1942, 1940, 1939, 1938, 1937, 1936, 1935, 1934, 1933, 1932, 1931, 1930, 1929, 1928, 1927, 1926, 1925, 1924, 1923, 1921, 1920

FINDINGS

Address Researched	Address Not Identified in Research Source
16334 FOLGER ST	2020, 2017, 2014, 2010, 2006, 2005, 2004, 2003, 2001, 1999, 1996, 1995, 1992, 1991, 1990, 1986, 1985, 1981, 1980, 1976, 1975, 1972, 1971, 1970, 1969, 1967, 1966, 1965, 1964, 1963, 1962, 1961, 1960, 1958, 1957, 1956, 1955, 1954, 1952, 1951, 1950, 1949, 1948, 1947, 1946, 1945, 1944, 1942, 1940, 1939, 1938, 1937, 1936, 1935, 1934, 1933, 1932, 1931, 1930, 1929, 1928, 1927, 1926, 1925, 1924, 1923, 1921, 1920
16334 FOLGER ST	2017, 2014, 2010, 2006, 2005, 2004, 2003, 2001, 2000, 1999, 1996, 1995, 1992, 1991, 1990, 1986, 1985, 1981, 1980, 1976, 1975, 1972, 1971, 1970, 1969, 1967, 1966, 1965, 1964, 1963, 1962, 1961, 1960, 1958, 1957, 1956, 1955, 1954, 1952, 1951, 1950, 1949, 1948, 1947, 1946, 1945, 1944, 1942, 1940, 1939, 1938, 1937, 1936, 1935, 1934, 1933, 1932, 1931, 1930, 1929, 1928, 1927, 1926, 1925, 1924, 1923, 1921, 1920
16334 FOLGER ST	2020, 2017, 2010, 2006, 2005, 2004, 2003, 2001, 2000, 1999, 1996, 1995, 1992, 1991, 1990, 1986, 1985, 1981, 1980, 1976, 1975, 1972, 1971, 1970, 1969, 1967, 1966, 1965, 1964, 1963, 1962, 1961, 1960, 1958, 1957, 1956, 1955, 1954, 1952, 1951, 1950, 1949, 1948, 1947, 1946, 1945, 1944, 1942, 1940, 1939, 1938, 1937, 1936, 1935, 1934, 1933, 1932, 1931, 1930, 1929, 1928, 1927, 1926, 1925, 1924, 1923, 1921, 1920
16334 FOLGER ST	2020, 2017, 2014, 2006, 2005, 2004, 2003, 2001, 2000, 1999, 1996, 1995, 1992, 1991, 1990, 1986, 1985, 1981, 1980, 1976, 1975, 1972, 1971, 1970, 1969, 1967, 1966, 1965, 1964, 1963, 1962, 1961, 1960, 1958, 1957, 1956, 1955, 1954, 1952, 1951, 1950, 1949, 1948, 1947, 1946, 1945, 1944, 1942, 1940, 1939, 1938, 1937, 1936, 1935, 1934, 1933, 1932, 1931, 1930, 1929, 1928, 1927, 1926, 1925, 1924, 1923, 1921, 1920
16334 FOLGER ST	2020, 2017, 2014, 2010, 2006, 2004, 2003, 2001, 2000, 1999, 1996, 1995, 1992, 1991, 1990, 1986, 1985, 1981, 1980, 1976, 1975, 1972, 1971, 1970, 1969, 1967, 1966, 1965, 1964, 1963, 1962, 1961, 1960, 1958, 1957, 1956, 1955, 1954, 1952, 1951, 1950, 1949, 1948, 1947, 1946, 1945, 1944, 1942, 1940, 1939, 1938, 1937, 1936, 1935, 1934, 1933, 1932, 1931, 1930, 1929, 1928, 1927, 1926, 1925, 1924, 1923, 1921, 1920
16334 ROCHLEN ST	2020, 2017, 2014, 2010, 2006, 2004, 2003, 2001, 2000, 1999, 1996, 1995, 1992, 1991, 1990, 1986, 1985, 1981, 1980, 1976, 1975, 1972, 1971, 1970, 1969, 1967, 1966, 1965, 1964, 1963, 1962, 1961, 1960, 1958, 1957, 1956, 1955, 1954, 1952, 1951, 1950, 1949, 1948, 1947, 1946, 1945, 1944, 1942, 1940, 1939, 1938, 1937, 1936, 1935, 1934, 1933, 1932, 1931, 1930, 1929, 1928, 1927, 1926, 1925, 1924, 1923, 1921, 1920
16334 ROCHLEN ST	2020, 2017, 2014, 2006, 2005, 2004, 2003, 2001, 2000, 1999, 1996, 1995, 1992, 1991, 1990, 1986, 1985, 1981, 1980, 1976, 1975, 1972, 1971, 1970, 1969, 1967, 1966, 1965, 1964, 1963, 1962, 1961, 1960, 1958, 1957, 1956, 1955, 1954, 1952, 1951, 1950, 1949, 1948, 1947, 1946, 1945, 1944, 1942, 1940, 1939, 1938, 1937, 1936, 1935, 1934, 1933, 1932, 1931, 1930, 1929, 1928, 1927, 1926, 1925, 1924, 1923, 1921, 1920
16334 ROCHLEN ST	2020, 2017, 2010, 2006, 2005, 2004, 2003, 2001, 2000, 1999, 1996, 1995, 1992, 1991, 1990, 1986, 1985, 1981, 1980, 1976, 1975, 1972, 1971, 1970, 1969, 1967, 1966, 1965, 1964, 1963, 1962, 1961, 1960, 1958, 1957, 1956, 1955, 1954, 1952, 1951, 1950, 1949, 1948, 1947, 1946, 1945, 1944, 1942, 1940, 1939, 1938, 1937, 1936, 1935, 1934, 1933, 1932, 1931, 1930, 1929, 1928, 1927, 1926, 1925, 1924, 1923, 1921, 1920
16334 ROCHLEN ST	2017, 2014, 2010, 2006, 2005, 2004, 2003, 2001, 2000, 1999, 1996, 1995, 1992, 1991, 1990, 1986, 1985, 1981, 1980, 1976, 1975, 1972, 1971, 1970, 1969, 1967, 1966, 1965, 1964, 1963, 1962, 1961, 1960, 1958, 1957, 1956, 1955, 1954, 1952, 1951, 1950, 1949, 1948, 1947, 1946, 1945, 1944, 1942, 1940, 1939, 1938, 1937, 1936, 1935, 1934, 1933, 1932, 1931, 1930, 1929, 1928, 1927, 1926, 1925, 1924, 1923, 1921, 1920

FINDINGS

Address Researched	Address Not Identified in Research Source
16334 ROCHLEN ST	2020, 2017, 2014, 2010, 2006, 2005, 2004, 2003, 2001, 1999, 1996, 1995, 1992, 1991, 1990, 1986, 1985, 1981, 1980, 1976, 1975, 1972, 1971, 1970, 1969, 1967, 1966, 1965, 1964, 1963, 1962, 1961, 1960, 1958, 1957, 1956, 1955, 1954, 1952, 1951, 1950, 1949, 1948, 1947, 1946, 1945, 1944, 1942, 1940, 1939, 1938, 1937, 1936, 1935, 1934, 1933, 1932, 1931, 1930, 1929, 1928, 1927, 1926, 1925, 1924, 1923, 1921, 1920
16334 ROCHLEN ST	2020, 2017, 2014, 2010, 2006, 2005, 2004, 2001, 2000, 1999, 1996, 1995, 1992, 1991, 1990, 1986, 1985, 1981, 1980, 1976, 1975, 1972, 1971, 1970, 1969, 1967, 1966, 1965, 1964, 1963, 1962, 1961, 1960, 1958, 1957, 1956, 1955, 1954, 1952, 1951, 1950, 1949, 1948, 1947, 1946, 1945, 1944, 1942, 1940, 1939, 1938, 1937, 1936, 1935, 1934, 1933, 1932, 1931, 1930, 1929, 1928, 1927, 1926, 1925, 1924, 1923, 1921, 1920
16334 ROCHLEN ST	2020, 2017, 2014, 2010, 2006, 2005, 2004, 2003, 2001, 2000, 1999, 1996, 1992, 1991, 1990, 1986, 1985, 1981, 1980, 1976, 1975, 1972, 1971, 1970, 1969, 1967, 1966, 1965, 1964, 1963, 1962, 1961, 1960, 1958, 1957, 1956, 1955, 1954, 1952, 1951, 1950, 1949, 1948, 1947, 1946, 1945, 1944, 1942, 1940, 1939, 1938, 1937, 1936, 1935, 1934, 1933, 1932, 1931, 1930, 1929, 1928, 1927, 1926, 1925, 1924, 1923, 1921, 1920
16334 ROCHLEN ST	2020, 2017, 2014, 2010, 2006, 2005, 2004, 2003, 2001, 2000, 1999, 1996, 1995, 1992, 1991, 1990, 1986, 1985, 1981, 1980, 1976, 1975, 1972, 1970, 1969, 1967, 1966, 1965, 1964, 1963, 1962, 1961, 1960, 1958, 1957, 1956, 1955, 1954, 1952, 1951, 1950, 1949, 1948, 1947, 1946, 1945, 1944, 1942, 1940, 1939, 1938, 1937, 1936, 1935, 1934, 1933, 1932, 1931, 1930, 1929, 1928, 1927, 1926, 1925, 1924, 1923, 1921, 1920
16336 DENLEY ST	2020, 2017, 2014, 2010, 2006, 2005, 2004, 2003, 2001, 2000, 1999, 1996, 1995, 1992, 1991, 1990, 1986, 1985, 1981, 1980, 1976, 1975, 1972, 1971, 1970, 1969, 1967, 1966, 1965, 1964, 1963, 1962, 1961, 1960, 1958, 1957, 1956, 1955, 1954, 1952, 1951, 1950, 1949, 1948, 1947, 1946, 1945, 1944, 1942, 1940, 1939, 1938, 1937, 1936, 1935, 1934, 1933, 1932, 1931, 1930, 1929, 1928, 1927, 1926, 1925, 1924, 1923, 1921, 1920
16336 DENLEY ST	2020, 2017, 2014, 2010, 2006, 2005, 2004, 2003, 2001, 2000, 1999, 1996, 1992, 1991, 1990, 1986, 1985, 1981, 1980, 1976, 1975, 1972, 1971, 1970, 1969, 1967, 1966, 1965, 1964, 1963, 1962, 1961, 1960, 1958, 1957, 1956, 1955, 1954, 1952, 1951, 1950, 1949, 1948, 1947, 1946, 1945, 1944, 1942, 1940, 1939, 1938, 1937, 1936, 1935, 1934, 1933, 1932, 1931, 1930, 1929, 1928, 1927, 1926, 1925, 1924, 1923, 1921, 1920
16336 DENLEY ST	2020, 2017, 2014, 2010, 2006, 2005, 2004, 2003, 2001, 1999, 1996, 1995, 1992, 1991, 1990, 1986, 1985, 1981, 1980, 1976, 1975, 1972, 1971, 1970, 1969, 1967, 1966, 1965, 1964, 1963, 1962, 1961, 1960, 1958, 1957, 1956, 1955, 1954, 1952, 1951, 1950, 1949, 1948, 1947, 1946, 1945, 1944, 1942, 1940, 1939, 1938, 1937, 1936, 1935, 1934, 1933, 1932, 1931, 1930, 1929, 1928, 1927, 1926, 1925, 1924, 1923, 1921, 1920
16336 DENLEY ST	2017, 2014, 2010, 2006, 2005, 2004, 2003, 2001, 2000, 1999, 1996, 1995, 1992, 1991, 1990, 1986, 1985, 1981, 1980, 1976, 1975, 1972, 1971, 1970, 1969, 1967, 1966, 1965, 1964, 1963, 1962, 1961, 1960, 1958, 1957, 1956, 1955, 1954, 1952, 1951, 1950, 1949, 1948, 1947, 1946, 1945, 1944, 1942, 1940, 1939, 1938, 1937, 1936, 1935, 1934, 1933, 1932, 1931, 1930, 1929, 1928, 1927, 1926, 1925, 1924, 1923, 1921, 1920
16336 DENLEY ST	2020, 2017, 2010, 2006, 2005, 2004, 2003, 2001, 2000, 1999, 1996, 1995, 1992, 1991, 1990, 1986, 1985, 1981, 1980, 1976, 1975, 1972, 1971, 1970, 1969, 1967, 1966, 1965, 1964, 1963, 1962, 1961, 1960, 1958, 1957, 1956, 1955, 1954, 1952, 1951, 1950, 1949, 1948, 1947, 1946, 1945, 1944, 1942, 1940, 1939, 1938, 1937, 1936, 1935, 1934, 1933, 1932, 1931, 1930, 1929, 1928, 1927, 1926, 1925, 1924, 1923, 1921, 1920

FINDINGS

Address Researched	Address Not Identified in Research Source
16336 DENLEY ST	2020, 2017, 2014, 2006, 2005, 2004, 2003, 2001, 2000, 1999, 1996, 1995, 1992, 1991, 1990, 1986, 1985, 1981, 1980, 1976, 1975, 1972, 1971, 1970, 1969, 1967, 1966, 1965, 1964, 1963, 1962, 1961, 1960, 1958, 1957, 1956, 1955, 1954, 1952, 1951, 1950, 1949, 1948, 1947, 1946, 1945, 1944, 1942, 1940, 1939, 1938, 1937, 1936, 1935, 1934, 1933, 1932, 1931, 1930, 1929, 1928, 1927, 1926, 1925, 1924, 1923, 1921, 1920
16336 DENLEY ST	2020, 2017, 2014, 2010, 2006, 2005, 2004, 2001, 2000, 1999, 1996, 1995, 1992, 1991, 1990, 1986, 1985, 1981, 1980, 1976, 1975, 1972, 1971, 1970, 1969, 1967, 1966, 1965, 1964, 1963, 1962, 1961, 1960, 1958, 1957, 1956, 1955, 1954, 1952, 1951, 1950, 1949, 1948, 1947, 1946, 1945, 1944, 1942, 1940, 1939, 1938, 1937, 1936, 1935, 1934, 1933, 1932, 1931, 1930, 1929, 1928, 1927, 1926, 1925, 1924, 1923, 1921, 1920
16336 DENLEY ST	2020, 2017, 2014, 2010, 2006, 2004, 2003, 2001, 2000, 1999, 1996, 1995, 1992, 1991, 1990, 1986, 1985, 1981, 1980, 1976, 1975, 1972, 1971, 1970, 1969, 1967, 1966, 1965, 1964, 1963, 1962, 1961, 1960, 1958, 1957, 1956, 1955, 1954, 1952, 1951, 1950, 1949, 1948, 1947, 1946, 1945, 1944, 1942, 1940, 1939, 1938, 1937, 1936, 1935, 1934, 1933, 1932, 1931, 1930, 1929, 1928, 1927, 1926, 1925, 1924, 1923, 1921, 1920
16336 E SHADYBEND DR	2020, 2017, 2014, 2010, 2006, 2005, 2004, 2003, 2001, 2000, 1999, 1996, 1995, 1991, 1990, 1986, 1985, 1981, 1980, 1976, 1975, 1972, 1971, 1970, 1969, 1967, 1966, 1965, 1964, 1963, 1962, 1961, 1960, 1958, 1957, 1956, 1955, 1954, 1952, 1951, 1950, 1949, 1948, 1947, 1946, 1945, 1944, 1942, 1940, 1939, 1938, 1937, 1936, 1935, 1934, 1933, 1932, 1931, 1930, 1929, 1928, 1927, 1926, 1925, 1924, 1923, 1921, 1920
16336 SHADYBEND DR	2020, 2017, 2014, 2010, 2006, 2005, 2004, 2003, 2001, 2000, 1999, 1996, 1995, 1992, 1991, 1990, 1986, 1985, 1981, 1980, 1976, 1975, 1972, 1970, 1969, 1967, 1966, 1965, 1964, 1963, 1962, 1961, 1960, 1958, 1957, 1956, 1955, 1954, 1952, 1951, 1950, 1949, 1948, 1947, 1946, 1945, 1944, 1942, 1940, 1939, 1938, 1937, 1936, 1935, 1934, 1933, 1932, 1931, 1930, 1929, 1928, 1927, 1926, 1925, 1924, 1923, 1921, 1920
16336 SHADYBEND DR	2020, 2017, 2014, 2010, 2006, 2005, 2004, 2001, 2000, 1999, 1996, 1995, 1992, 1991, 1990, 1986, 1985, 1981, 1980, 1976, 1975, 1972, 1971, 1970, 1969, 1967, 1966, 1965, 1964, 1963, 1962, 1961, 1960, 1958, 1957, 1956, 1955, 1954, 1952, 1951, 1950, 1949, 1948, 1947, 1946, 1945, 1944, 1942, 1940, 1939, 1938, 1937, 1936, 1935, 1934, 1933, 1932, 1931, 1930, 1929, 1928, 1927, 1926, 1925, 1924, 1923, 1921, 1920
16336 SHADYBEND DR	2020, 2017, 2014, 2010, 2006, 2005, 2004, 2003, 2001, 1999, 1996, 1995, 1992, 1991, 1990, 1986, 1985, 1981, 1980, 1976, 1975, 1972, 1971, 1970, 1969, 1967, 1966, 1965, 1964, 1963, 1962, 1961, 1960, 1958, 1957, 1956, 1955, 1954, 1952, 1951, 1950, 1949, 1948, 1947, 1946, 1945, 1944, 1942, 1940, 1939, 1938, 1937, 1936, 1935, 1934, 1933, 1932, 1931, 1930, 1929, 1928, 1927, 1926, 1925, 1924, 1923, 1921, 1920
16336 SHADYBEND DR	2020, 2017, 2014, 2010, 2006, 2005, 2004, 2003, 2001, 2000, 1999, 1996, 1992, 1991, 1990, 1986, 1985, 1981, 1980, 1976, 1975, 1972, 1971, 1970, 1969, 1967, 1966, 1965, 1964, 1963, 1962, 1961, 1960, 1958, 1957, 1956, 1955, 1954, 1952, 1951, 1950, 1949, 1948, 1947, 1946, 1945, 1944, 1942, 1940, 1939, 1938, 1937, 1936, 1935, 1934, 1933, 1932, 1931, 1930, 1929, 1928, 1927, 1926, 1925, 1924, 1923, 1921, 1920
16336 SHADYBEND DR	2020, 2017, 2014, 2010, 2006, 2004, 2003, 2001, 2000, 1999, 1996, 1995, 1992, 1991, 1990, 1986, 1985, 1981, 1980, 1976, 1975, 1972, 1971, 1970, 1969, 1967, 1966, 1965, 1964, 1963, 1962, 1961, 1960, 1958, 1957, 1956, 1955, 1954, 1952, 1951, 1950, 1949, 1948, 1947, 1946, 1945, 1944, 1942, 1940, 1939, 1938, 1937, 1936, 1935, 1934, 1933, 1932, 1931, 1930, 1929, 1928, 1927, 1926, 1925, 1924, 1923, 1921, 1920

FINDINGS

Address Researched	Address Not Identified in Research Source
16336 SHADYBEND DR	2020, 2017, 2010, 2006, 2005, 2004, 2003, 2001, 2000, 1999, 1996, 1995, 1992, 1991, 1990, 1986, 1985, 1981, 1980, 1976, 1975, 1972, 1971, 1970, 1969, 1967, 1966, 1965, 1964, 1963, 1962, 1961, 1960, 1958, 1957, 1956, 1955, 1954, 1952, 1951, 1950, 1949, 1948, 1947, 1946, 1945, 1944, 1942, 1940, 1939, 1938, 1937, 1936, 1935, 1934, 1933, 1932, 1931, 1930, 1929, 1928, 1927, 1926, 1925, 1924, 1923, 1921, 1920
16336 SHADYBEND DR	2020, 2017, 2014, 2006, 2005, 2004, 2003, 2001, 2000, 1999, 1996, 1995, 1992, 1991, 1990, 1986, 1985, 1981, 1980, 1976, 1975, 1972, 1971, 1970, 1969, 1967, 1966, 1965, 1964, 1963, 1962, 1961, 1960, 1958, 1957, 1956, 1955, 1954, 1952, 1951, 1950, 1949, 1948, 1947, 1946, 1945, 1944, 1942, 1940, 1939, 1938, 1937, 1936, 1935, 1934, 1933, 1932, 1931, 1930, 1929, 1928, 1927, 1926, 1925, 1924, 1923, 1921, 1920
16336 SHADYBEND DR	2017, 2014, 2010, 2006, 2005, 2004, 2003, 2001, 2000, 1999, 1996, 1995, 1992, 1991, 1990, 1986, 1985, 1981, 1980, 1976, 1975, 1972, 1971, 1970, 1969, 1967, 1966, 1965, 1964, 1963, 1962, 1961, 1960, 1958, 1957, 1956, 1955, 1954, 1952, 1951, 1950, 1949, 1948, 1947, 1946, 1945, 1944, 1942, 1940, 1939, 1938, 1937, 1936, 1935, 1934, 1933, 1932, 1931, 1930, 1929, 1928, 1927, 1926, 1925, 1924, 1923, 1921, 1920
16339 DENLEY ST	2017, 2014, 2010, 2006, 2005, 2004, 2003, 2001, 2000, 1999, 1996, 1995, 1992, 1991, 1990, 1986, 1985, 1981, 1980, 1976, 1975, 1972, 1971, 1970, 1969, 1967, 1966, 1965, 1964, 1963, 1962, 1961, 1960, 1958, 1957, 1956, 1955, 1954, 1952, 1951, 1950, 1949, 1948, 1947, 1946, 1945, 1944, 1942, 1940, 1939, 1938, 1937, 1936, 1935, 1934, 1933, 1932, 1931, 1930, 1929, 1928, 1927, 1926, 1925, 1924, 1923, 1921, 1920
16339 DENLEY ST	2020, 2017, 2010, 2006, 2005, 2004, 2003, 2001, 2000, 1999, 1996, 1995, 1992, 1991, 1990, 1986, 1985, 1981, 1980, 1976, 1975, 1972, 1971, 1970, 1969, 1967, 1966, 1965, 1964, 1963, 1962, 1961, 1960, 1958, 1957, 1956, 1955, 1954, 1952, 1951, 1950, 1949, 1948, 1947, 1946, 1945, 1944, 1942, 1940, 1939, 1938, 1937, 1936, 1935, 1934, 1933, 1932, 1931, 1930, 1929, 1928, 1927, 1926, 1925, 1924, 1923, 1921, 1920
16339 DENLEY ST	2020, 2017, 2014, 2006, 2005, 2004, 2003, 2001, 2000, 1999, 1996, 1995, 1992, 1991, 1990, 1986, 1985, 1981, 1980, 1976, 1975, 1972, 1971, 1970, 1969, 1967, 1966, 1965, 1964, 1963, 1962, 1961, 1960, 1958, 1957, 1956, 1955, 1954, 1952, 1951, 1950, 1949, 1948, 1947, 1946, 1945, 1944, 1942, 1940, 1939, 1938, 1937, 1936, 1935, 1934, 1933, 1932, 1931, 1930, 1929, 1928, 1927, 1926, 1925, 1924, 1923, 1921, 1920
16339 DENLEY ST	2020, 2017, 2014, 2010, 2006, 2005, 2004, 2001, 2000, 1999, 1996, 1995, 1992, 1991, 1990, 1986, 1985, 1981, 1980, 1976, 1975, 1972, 1971, 1970, 1969, 1967, 1966, 1965, 1964, 1963, 1962, 1961, 1960, 1958, 1957, 1956, 1955, 1954, 1952, 1951, 1950, 1949, 1948, 1947, 1946, 1945, 1944, 1942, 1940, 1939, 1938, 1937, 1936, 1935, 1934, 1933, 1932, 1931, 1930, 1929, 1928, 1927, 1926, 1925, 1924, 1923, 1921, 1920
16339 DENLEY ST	2020, 2017, 2014, 2010, 2006, 2004, 2003, 2001, 2000, 1999, 1996, 1995, 1992, 1991, 1990, 1986, 1985, 1981, 1980, 1976, 1975, 1972, 1971, 1970, 1969, 1967, 1966, 1965, 1964, 1963, 1962, 1961, 1960, 1958, 1957, 1956, 1955, 1954, 1952, 1951, 1950, 1949, 1948, 1947, 1946, 1945, 1944, 1942, 1940, 1939, 1938, 1937, 1936, 1935, 1934, 1933, 1932, 1931, 1930, 1929, 1928, 1927, 1926, 1925, 1924, 1923, 1921, 1920
16339 DENLEY ST	2020, 2017, 2014, 2010, 2006, 2005, 2004, 2003, 2001, 2000, 1999, 1996, 1992, 1991, 1990, 1986, 1985, 1981, 1980, 1976, 1975, 1972, 1971, 1970, 1969, 1967, 1966, 1965, 1964, 1963, 1962, 1961, 1960, 1958, 1957, 1956, 1955, 1954, 1952, 1951, 1950, 1949, 1948, 1947, 1946, 1945, 1944, 1942, 1940, 1939, 1938, 1937, 1936, 1935, 1934, 1933, 1932, 1931, 1930, 1929, 1928, 1927, 1926, 1925, 1924, 1923, 1921, 1920

FINDINGS

Address Researched	Address Not Identified in Research Source
16339 DENLEY ST	2020, 2017, 2014, 2010, 2006, 2005, 2004, 2003, 2001, 1999, 1996, 1995, 1992, 1991, 1990, 1986, 1985, 1981, 1980, 1976, 1975, 1972, 1971, 1970, 1969, 1967, 1966, 1965, 1964, 1963, 1962, 1961, 1960, 1958, 1957, 1956, 1955, 1954, 1952, 1951, 1950, 1949, 1948, 1947, 1946, 1945, 1944, 1942, 1940, 1939, 1938, 1937, 1936, 1935, 1934, 1933, 1932, 1931, 1930, 1929, 1928, 1927, 1926, 1925, 1924, 1923, 1921, 1920
16339 E DENLEY ST	2020, 2017, 2014, 2010, 2006, 2005, 2004, 2003, 2001, 2000, 1999, 1996, 1995, 1991, 1990, 1986, 1985, 1981, 1980, 1976, 1975, 1972, 1971, 1970, 1969, 1967, 1966, 1965, 1964, 1963, 1962, 1961, 1960, 1958, 1957, 1956, 1955, 1954, 1952, 1951, 1950, 1949, 1948, 1947, 1946, 1945, 1944, 1942, 1940, 1939, 1938, 1937, 1936, 1935, 1934, 1933, 1932, 1931, 1930, 1929, 1928, 1927, 1926, 1925, 1924, 1923, 1921, 1920
16339 E SHADYBEND DR	2020, 2017, 2014, 2010, 2006, 2005, 2004, 2003, 2001, 2000, 1999, 1996, 1995, 1991, 1990, 1986, 1985, 1981, 1980, 1976, 1975, 1972, 1971, 1970, 1969, 1967, 1966, 1965, 1964, 1963, 1962, 1961, 1960, 1958, 1957, 1956, 1955, 1954, 1952, 1951, 1950, 1949, 1948, 1947, 1946, 1945, 1944, 1942, 1940, 1939, 1938, 1937, 1936, 1935, 1934, 1933, 1932, 1931, 1930, 1929, 1928, 1927, 1926, 1925, 1924, 1923, 1921, 1920
16339 FOLGER ST	2020, 2017, 2014, 2010, 2006, 2005, 2004, 2003, 2001, 2000, 1999, 1996, 1995, 1992, 1991, 1990, 1986, 1985, 1981, 1980, 1976, 1975, 1972, 1970, 1969, 1967, 1966, 1965, 1964, 1963, 1962, 1961, 1960, 1958, 1957, 1956, 1955, 1954, 1952, 1951, 1950, 1949, 1948, 1947, 1946, 1945, 1944, 1942, 1940, 1939, 1938, 1937, 1936, 1935, 1934, 1933, 1932, 1931, 1930, 1929, 1928, 1927, 1926, 1925, 1924, 1923, 1921, 1920
16339 FOLGER ST	2020, 2017, 2014, 2010, 2006, 2005, 2004, 2003, 2001, 2000, 1999, 1996, 1992, 1991, 1990, 1986, 1985, 1981, 1980, 1976, 1975, 1972, 1971, 1970, 1969, 1967, 1966, 1965, 1964, 1963, 1962, 1961, 1960, 1958, 1957, 1956, 1955, 1954, 1952, 1951, 1950, 1949, 1948, 1947, 1946, 1945, 1944, 1942, 1940, 1939, 1938, 1937, 1936, 1935, 1934, 1933, 1932, 1931, 1930, 1929, 1928, 1927, 1926, 1925, 1924, 1923, 1921, 1920
16339 FOLGER ST	2020, 2017, 2010, 2006, 2005, 2004, 2003, 2001, 2000, 1999, 1996, 1995, 1992, 1991, 1990, 1986, 1985, 1981, 1980, 1976, 1975, 1972, 1971, 1970, 1969, 1967, 1966, 1965, 1964, 1963, 1962, 1961, 1960, 1958, 1957, 1956, 1955, 1954, 1952, 1951, 1950, 1949, 1948, 1947, 1946, 1945, 1944, 1942, 1940, 1939, 1938, 1937, 1936, 1935, 1934, 1933, 1932, 1931, 1930, 1929, 1928, 1927, 1926, 1925, 1924, 1923, 1921, 1920
16339 FOLGER ST	2017, 2014, 2010, 2006, 2005, 2004, 2003, 2001, 2000, 1999, 1996, 1995, 1992, 1991, 1990, 1986, 1985, 1981, 1980, 1976, 1975, 1972, 1971, 1970, 1969, 1967, 1966, 1965, 1964, 1963, 1962, 1961, 1960, 1958, 1957, 1956, 1955, 1954, 1952, 1951, 1950, 1949, 1948, 1947, 1946, 1945, 1944, 1942, 1940, 1939, 1938, 1937, 1936, 1935, 1934, 1933, 1932, 1931, 1930, 1929, 1928, 1927, 1926, 1925, 1924, 1923, 1921, 1920
16339 SHADYBEND DR	2017, 2014, 2010, 2006, 2005, 2004, 2003, 2001, 2000, 1999, 1996, 1995, 1992, 1991, 1990, 1986, 1985, 1981, 1980, 1976, 1975, 1972, 1971, 1970, 1969, 1967, 1966, 1965, 1964, 1963, 1962, 1961, 1960, 1958, 1957, 1956, 1955, 1954, 1952, 1951, 1950, 1949, 1948, 1947, 1946, 1945, 1944, 1942, 1940, 1939, 1938, 1937, 1936, 1935, 1934, 1933, 1932, 1931, 1930, 1929, 1928, 1927, 1926, 1925, 1924, 1923, 1921, 1920
16339 SHADYBEND DR	2020, 2017, 2014, 2010, 2006, 2004, 2003, 2001, 2000, 1999, 1996, 1995, 1992, 1991, 1990, 1986, 1985, 1981, 1980, 1976, 1975, 1972, 1971, 1970, 1969, 1967, 1966, 1965, 1964, 1963, 1962, 1961, 1960, 1958, 1957, 1956, 1955, 1954, 1952, 1951, 1950, 1949, 1948, 1947, 1946, 1945, 1944, 1942, 1940, 1939, 1938, 1937, 1936, 1935, 1934, 1933, 1932, 1931, 1930, 1929, 1928, 1927, 1926, 1925, 1924, 1923, 1921, 1920

FINDINGS

Address Researched	Address Not Identified in Research Source
16339 SHADYBEND DR	2020, 2017, 2010, 2006, 2005, 2004, 2003, 2001, 2000, 1999, 1996, 1995, 1992, 1991, 1990, 1986, 1985, 1981, 1980, 1976, 1975, 1972, 1971, 1970, 1969, 1967, 1966, 1965, 1964, 1963, 1962, 1961, 1960, 1958, 1957, 1956, 1955, 1954, 1952, 1951, 1950, 1949, 1948, 1947, 1946, 1945, 1944, 1942, 1940, 1939, 1938, 1937, 1936, 1935, 1934, 1933, 1932, 1931, 1930, 1929, 1928, 1927, 1926, 1925, 1924, 1923, 1921, 1920
16339 SHADYBEND DR	2020, 2017, 2014, 2006, 2005, 2004, 2003, 2001, 2000, 1999, 1996, 1995, 1992, 1991, 1990, 1986, 1985, 1981, 1980, 1976, 1975, 1972, 1971, 1970, 1969, 1967, 1966, 1965, 1964, 1963, 1962, 1961, 1960, 1958, 1957, 1956, 1955, 1954, 1952, 1951, 1950, 1949, 1948, 1947, 1946, 1945, 1944, 1942, 1940, 1939, 1938, 1937, 1936, 1935, 1934, 1933, 1932, 1931, 1930, 1929, 1928, 1927, 1926, 1925, 1924, 1923, 1921, 1920
16339 SHADYBEND DR	2020, 2017, 2014, 2010, 2006, 2005, 2004, 2003, 2001, 1999, 1996, 1995, 1992, 1991, 1990, 1986, 1985, 1981, 1980, 1976, 1975, 1972, 1971, 1970, 1969, 1967, 1966, 1965, 1964, 1963, 1962, 1961, 1960, 1958, 1957, 1956, 1955, 1954, 1952, 1951, 1950, 1949, 1948, 1947, 1946, 1945, 1944, 1942, 1940, 1939, 1938, 1937, 1936, 1935, 1934, 1933, 1932, 1931, 1930, 1929, 1928, 1927, 1926, 1925, 1924, 1923, 1921, 1920
16339 SHADYBEND DR	2020, 2017, 2014, 2010, 2006, 2005, 2004, 2003, 2001, 2000, 1999, 1996, 1992, 1991, 1990, 1986, 1985, 1981, 1980, 1976, 1975, 1972, 1971, 1970, 1969, 1967, 1966, 1965, 1964, 1963, 1962, 1961, 1960, 1958, 1957, 1956, 1955, 1954, 1952, 1951, 1950, 1949, 1948, 1947, 1946, 1945, 1944, 1942, 1940, 1939, 1938, 1937, 1936, 1935, 1934, 1933, 1932, 1931, 1930, 1929, 1928, 1927, 1926, 1925, 1924, 1923, 1921, 1920
16339 SHADYBEND DR	2020, 2017, 2014, 2010, 2006, 2005, 2004, 2001, 2000, 1999, 1996, 1995, 1992, 1991, 1990, 1986, 1985, 1981, 1980, 1976, 1975, 1972, 1971, 1970, 1969, 1967, 1966, 1965, 1964, 1963, 1962, 1961, 1960, 1958, 1957, 1956, 1955, 1954, 1952, 1951, 1950, 1949, 1948, 1947, 1946, 1945, 1944, 1942, 1940, 1939, 1938, 1937, 1936, 1935, 1934, 1933, 1932, 1931, 1930, 1929, 1928, 1927, 1926, 1925, 1924, 1923, 1921, 1920
16339 SHADYBEND DR	2020, 2017, 2014, 2010, 2006, 2005, 2004, 2003, 2001, 2000, 1999, 1996, 1995, 1992, 1991, 1990, 1986, 1985, 1981, 1980, 1976, 1975, 1972, 1970, 1969, 1967, 1966, 1965, 1964, 1963, 1962, 1961, 1960, 1958, 1957, 1956, 1955, 1954, 1952, 1951, 1950, 1949, 1948, 1947, 1946, 1945, 1944, 1942, 1940, 1939, 1938, 1937, 1936, 1935, 1934, 1933, 1932, 1931, 1930, 1929, 1928, 1927, 1926, 1925, 1924, 1923, 1921, 1920
16340 FOLGER ST	2020, 2017, 2014, 2010, 2006, 2005, 2004, 2003, 2001, 2000, 1999, 1996, 1995, 1992, 1991, 1990, 1986, 1985, 1981, 1980, 1976, 1975, 1972, 1970, 1969, 1967, 1966, 1965, 1964, 1963, 1962, 1961, 1960, 1958, 1957, 1956, 1955, 1954, 1952, 1951, 1950, 1949, 1948, 1947, 1946, 1945, 1944, 1942, 1940, 1939, 1938, 1937, 1936, 1935, 1934, 1933, 1932, 1931, 1930, 1929, 1928, 1927, 1926, 1925, 1924, 1923, 1921, 1920
16340 FOLGER ST	2020, 2017, 2014, 2010, 2006, 2005, 2004, 2003, 2001, 2000, 1999, 1996, 1995, 1992, 1991, 1990, 1986, 1985, 1981, 1980, 1976, 1975, 1972, 1971, 1970, 1969, 1967, 1965, 1964, 1963, 1962, 1961, 1960, 1958, 1957, 1956, 1955, 1954, 1952, 1951, 1950, 1949, 1948, 1947, 1946, 1945, 1944, 1942, 1940, 1939, 1938, 1937, 1936, 1935, 1934, 1933, 1932, 1931, 1930, 1929, 1928, 1927, 1926, 1925, 1924, 1923, 1921, 1920
16340 FOLGER ST	2020, 2017, 2014, 2010, 2006, 2005, 2004, 2003, 2001, 1999, 1996, 1995, 1992, 1991, 1990, 1986, 1985, 1981, 1980, 1976, 1975, 1972, 1971, 1970, 1969, 1967, 1966, 1965, 1964, 1963, 1962, 1961, 1960, 1958, 1957, 1956, 1955, 1954, 1952, 1951, 1950, 1949, 1948, 1947, 1946, 1945, 1944, 1942, 1940, 1939, 1938, 1937, 1936, 1935, 1934, 1933, 1932, 1931, 1930, 1929, 1928, 1927, 1926, 1925, 1924, 1923, 1921, 1920

FINDINGS

Address Researched	Address Not Identified in Research Source
16340 FOLGER ST	2020, 2017, 2014, 2010, 2006, 2005, 2004, 2003, 2001, 2000, 1999, 1996, 1992, 1991, 1990, 1986, 1985, 1981, 1980, 1976, 1975, 1972, 1971, 1970, 1969, 1967, 1966, 1965, 1964, 1963, 1962, 1961, 1960, 1958, 1957, 1956, 1955, 1954, 1952, 1951, 1950, 1949, 1948, 1947, 1946, 1945, 1944, 1942, 1940, 1939, 1938, 1937, 1936, 1935, 1934, 1933, 1932, 1931, 1930, 1929, 1928, 1927, 1926, 1925, 1924, 1923, 1921, 1920
16340 FOLGER ST	2020, 2017, 2014, 2006, 2005, 2004, 2003, 2001, 2000, 1999, 1996, 1995, 1992, 1991, 1990, 1986, 1985, 1981, 1980, 1976, 1975, 1972, 1971, 1970, 1969, 1967, 1966, 1965, 1964, 1963, 1962, 1961, 1960, 1958, 1957, 1956, 1955, 1954, 1952, 1951, 1950, 1949, 1948, 1947, 1946, 1945, 1944, 1942, 1940, 1939, 1938, 1937, 1936, 1935, 1934, 1933, 1932, 1931, 1930, 1929, 1928, 1927, 1926, 1925, 1924, 1923, 1921, 1920
16340 FOLGER ST	2020, 2017, 2014, 2010, 2006, 2004, 2003, 2001, 2000, 1999, 1996, 1995, 1992, 1991, 1990, 1986, 1985, 1981, 1980, 1976, 1975, 1972, 1971, 1970, 1969, 1967, 1966, 1965, 1964, 1963, 1962, 1961, 1960, 1958, 1957, 1956, 1955, 1954, 1952, 1951, 1950, 1949, 1948, 1947, 1946, 1945, 1944, 1942, 1940, 1939, 1938, 1937, 1936, 1935, 1934, 1933, 1932, 1931, 1930, 1929, 1928, 1927, 1926, 1925, 1924, 1923, 1921, 1920
16340 FOLGER ST	2017, 2014, 2010, 2006, 2005, 2004, 2003, 2001, 2000, 1999, 1996, 1995, 1992, 1991, 1990, 1986, 1985, 1981, 1980, 1976, 1975, 1972, 1971, 1970, 1969, 1967, 1966, 1965, 1964, 1963, 1962, 1961, 1960, 1958, 1957, 1956, 1955, 1954, 1952, 1951, 1950, 1949, 1948, 1947, 1946, 1945, 1944, 1942, 1940, 1939, 1938, 1937, 1936, 1935, 1934, 1933, 1932, 1931, 1930, 1929, 1928, 1927, 1926, 1925, 1924, 1923, 1921, 1920
16340 FOLGER ST	2020, 2017, 2010, 2006, 2005, 2004, 2003, 2001, 2000, 1999, 1996, 1995, 1992, 1991, 1990, 1986, 1985, 1981, 1980, 1976, 1975, 1972, 1971, 1970, 1969, 1967, 1966, 1965, 1964, 1963, 1962, 1961, 1960, 1958, 1957, 1956, 1955, 1954, 1952, 1951, 1950, 1949, 1948, 1947, 1946, 1945, 1944, 1942, 1940, 1939, 1938, 1937, 1936, 1935, 1934, 1933, 1932, 1931, 1930, 1929, 1928, 1927, 1926, 1925, 1924, 1923, 1921, 1920
16340 ROCHLEN ST	2020, 2017, 2010, 2006, 2005, 2004, 2003, 2001, 2000, 1999, 1996, 1995, 1992, 1991, 1990, 1986, 1985, 1981, 1980, 1976, 1975, 1972, 1971, 1970, 1969, 1967, 1966, 1965, 1964, 1963, 1962, 1961, 1960, 1958, 1957, 1956, 1955, 1954, 1952, 1951, 1950, 1949, 1948, 1947, 1946, 1945, 1944, 1942, 1940, 1939, 1938, 1937, 1936, 1935, 1934, 1933, 1932, 1931, 1930, 1929, 1928, 1927, 1926, 1925, 1924, 1923, 1921, 1920
16340 ROCHLEN ST	2017, 2014, 2010, 2006, 2005, 2004, 2003, 2001, 2000, 1999, 1996, 1995, 1992, 1991, 1990, 1986, 1985, 1981, 1980, 1976, 1975, 1972, 1971, 1970, 1969, 1967, 1966, 1965, 1964, 1963, 1962, 1961, 1960, 1958, 1957, 1956, 1955, 1954, 1952, 1951, 1950, 1949, 1948, 1947, 1946, 1945, 1944, 1942, 1940, 1939, 1938, 1937, 1936, 1935, 1934, 1933, 1932, 1931, 1930, 1929, 1928, 1927, 1926, 1925, 1924, 1923, 1921, 1920
16340 ROCHLEN ST	2020, 2017, 2014, 2010, 2006, 2004, 2003, 2001, 2000, 1999, 1996, 1995, 1992, 1991, 1990, 1986, 1985, 1981, 1980, 1976, 1975, 1972, 1971, 1970, 1969, 1967, 1966, 1965, 1964, 1963, 1962, 1961, 1960, 1958, 1957, 1956, 1955, 1954, 1952, 1951, 1950, 1949, 1948, 1947, 1946, 1945, 1944, 1942, 1940, 1939, 1938, 1937, 1936, 1935, 1934, 1933, 1932, 1931, 1930, 1929, 1928, 1927, 1926, 1925, 1924, 1923, 1921, 1920
16340 ROCHLEN ST	2020, 2017, 2014, 2006, 2005, 2004, 2003, 2001, 2000, 1999, 1996, 1995, 1992, 1991, 1990, 1986, 1985, 1981, 1980, 1976, 1975, 1972, 1971, 1970, 1969, 1967, 1966, 1965, 1964, 1963, 1962, 1961, 1960, 1958, 1957, 1956, 1955, 1954, 1952, 1951, 1950, 1949, 1948, 1947, 1946, 1945, 1944, 1942, 1940, 1939, 1938, 1937, 1936, 1935, 1934, 1933, 1932, 1931, 1930, 1929, 1928, 1927, 1926, 1925, 1924, 1923, 1921, 1920

FINDINGS

Address Researched	Address Not Identified in Research Source
16340 ROCHLEN ST	2020, 2017, 2014, 2010, 2006, 2005, 2004, 2003, 2001, 2000, 1999, 1996, 1992, 1991, 1990, 1986, 1985, 1981, 1980, 1976, 1975, 1972, 1971, 1970, 1969, 1967, 1966, 1965, 1964, 1963, 1962, 1961, 1960, 1958, 1957, 1956, 1955, 1954, 1952, 1951, 1950, 1949, 1948, 1947, 1946, 1945, 1944, 1942, 1940, 1939, 1938, 1937, 1936, 1935, 1934, 1933, 1932, 1931, 1930, 1929, 1928, 1927, 1926, 1925, 1924, 1923, 1921, 1920
16340 ROCHLEN ST	2020, 2017, 2014, 2010, 2006, 2005, 2004, 2003, 2001, 1999, 1996, 1995, 1992, 1991, 1990, 1986, 1985, 1981, 1980, 1976, 1975, 1972, 1971, 1970, 1969, 1967, 1966, 1965, 1964, 1963, 1962, 1961, 1960, 1958, 1957, 1956, 1955, 1954, 1952, 1951, 1950, 1949, 1948, 1947, 1946, 1945, 1944, 1942, 1940, 1939, 1938, 1937, 1936, 1935, 1934, 1933, 1932, 1931, 1930, 1929, 1928, 1927, 1926, 1925, 1924, 1923, 1921, 1920
16340 ROCHLEN ST	2020, 2017, 2014, 2010, 2006, 2005, 2004, 2001, 2000, 1999, 1996, 1995, 1992, 1991, 1990, 1986, 1985, 1981, 1980, 1976, 1975, 1972, 1971, 1970, 1969, 1967, 1966, 1965, 1964, 1963, 1962, 1961, 1960, 1958, 1957, 1956, 1955, 1954, 1952, 1951, 1950, 1949, 1948, 1947, 1946, 1945, 1944, 1942, 1940, 1939, 1938, 1937, 1936, 1935, 1934, 1933, 1932, 1931, 1930, 1929, 1928, 1927, 1926, 1925, 1924, 1923, 1921, 1920
16340 ROCHLEN ST	2020, 2017, 2014, 2010, 2006, 2005, 2004, 2003, 2001, 2000, 1999, 1996, 1995, 1992, 1991, 1990, 1986, 1985, 1981, 1980, 1976, 1975, 1972, 1970, 1969, 1967, 1966, 1965, 1964, 1963, 1962, 1961, 1960, 1958, 1957, 1956, 1955, 1954, 1952, 1951, 1950, 1949, 1948, 1947, 1946, 1945, 1944, 1942, 1940, 1939, 1938, 1937, 1936, 1935, 1934, 1933, 1932, 1931, 1930, 1929, 1928, 1927, 1926, 1925, 1924, 1923, 1921, 1920
16341 E ROCHLEN ST	2020, 2017, 2014, 2010, 2006, 2005, 2004, 2003, 2001, 2000, 1999, 1996, 1995, 1991, 1990, 1986, 1985, 1981, 1980, 1976, 1975, 1972, 1971, 1970, 1969, 1967, 1966, 1965, 1964, 1963, 1962, 1961, 1960, 1958, 1957, 1956, 1955, 1954, 1952, 1951, 1950, 1949, 1948, 1947, 1946, 1945, 1944, 1942, 1940, 1939, 1938, 1937, 1936, 1935, 1934, 1933, 1932, 1931, 1930, 1929, 1928, 1927, 1926, 1925, 1924, 1923, 1921, 1920
16341 ROCHLEN ST	2020, 2017, 2014, 2010, 2006, 2005, 2004, 2003, 2001, 2000, 1999, 1996, 1995, 1992, 1991, 1990, 1986, 1985, 1981, 1980, 1976, 1975, 1972, 1970, 1969, 1967, 1966, 1965, 1964, 1963, 1962, 1961, 1960, 1958, 1957, 1956, 1955, 1954, 1952, 1951, 1950, 1949, 1948, 1947, 1946, 1945, 1944, 1942, 1940, 1939, 1938, 1937, 1936, 1935, 1934, 1933, 1932, 1931, 1930, 1929, 1928, 1927, 1926, 1925, 1924, 1923, 1921, 1920
16341 ROCHLEN ST	2020, 2017, 2014, 2010, 2006, 2005, 2004, 2003, 2001, 2000, 1999, 1996, 1995, 1992, 1991, 1990, 1986, 1985, 1981, 1980, 1976, 1975, 1972, 1971, 1970, 1969, 1967, 1965, 1964, 1963, 1962, 1961, 1960, 1958, 1957, 1956, 1955, 1954, 1952, 1951, 1950, 1949, 1948, 1947, 1946, 1945, 1944, 1942, 1940, 1939, 1938, 1937, 1936, 1935, 1934, 1933, 1932, 1931, 1930, 1929, 1928, 1927, 1926, 1925, 1924, 1923, 1921, 1920
16341 ROCHLEN ST	2020, 2017, 2014, 2010, 2006, 2005, 2004, 2001, 2000, 1999, 1996, 1995, 1992, 1991, 1990, 1986, 1985, 1981, 1980, 1976, 1975, 1972, 1971, 1970, 1969, 1967, 1966, 1965, 1964, 1963, 1962, 1961, 1960, 1958, 1957, 1956, 1955, 1954, 1952, 1951, 1950, 1949, 1948, 1947, 1946, 1945, 1944, 1942, 1940, 1939, 1938, 1937, 1936, 1935, 1934, 1933, 1932, 1931, 1930, 1929, 1928, 1927, 1926, 1925, 1924, 1923, 1921, 1920
16341 ROCHLEN ST	2020, 2017, 2014, 2010, 2006, 2005, 2004, 2003, 2001, 1999, 1996, 1995, 1992, 1991, 1990, 1986, 1985, 1981, 1980, 1976, 1975, 1972, 1971, 1970, 1969, 1967, 1966, 1965, 1964, 1963, 1962, 1961, 1960, 1958, 1957, 1956, 1955, 1954, 1952, 1951, 1950, 1949, 1948, 1947, 1946, 1945, 1944, 1942, 1940, 1939, 1938, 1937, 1936, 1935, 1934, 1933, 1932, 1931, 1930, 1929, 1928, 1927, 1926, 1925, 1924, 1923, 1921, 1920

FINDINGS

Address Researched	Address Not Identified in Research Source
16341 ROCHLEN ST	2020, 2017, 2014, 2010, 2006, 2005, 2004, 2003, 2001, 2000, 1999, 1996, 1992, 1991, 1990, 1986, 1985, 1981, 1980, 1976, 1975, 1972, 1971, 1970, 1969, 1967, 1966, 1965, 1964, 1963, 1962, 1961, 1960, 1958, 1957, 1956, 1955, 1954, 1952, 1951, 1950, 1949, 1948, 1947, 1946, 1945, 1944, 1942, 1940, 1939, 1938, 1937, 1936, 1935, 1934, 1933, 1932, 1931, 1930, 1929, 1928, 1927, 1926, 1925, 1924, 1923, 1921, 1920
16341 ROCHLEN ST	2020, 2017, 2014, 2006, 2005, 2004, 2003, 2001, 2000, 1999, 1996, 1995, 1992, 1991, 1990, 1986, 1985, 1981, 1980, 1976, 1975, 1972, 1971, 1970, 1969, 1967, 1966, 1965, 1964, 1963, 1962, 1961, 1960, 1958, 1957, 1956, 1955, 1954, 1952, 1951, 1950, 1949, 1948, 1947, 1946, 1945, 1944, 1942, 1940, 1939, 1938, 1937, 1936, 1935, 1934, 1933, 1932, 1931, 1930, 1929, 1928, 1927, 1926, 1925, 1924, 1923, 1921, 1920
16341 ROCHLEN ST	2020, 2017, 2014, 2010, 2006, 2004, 2003, 2001, 2000, 1999, 1996, 1995, 1992, 1991, 1990, 1986, 1985, 1981, 1980, 1976, 1975, 1972, 1971, 1970, 1969, 1967, 1966, 1965, 1964, 1963, 1962, 1961, 1960, 1958, 1957, 1956, 1955, 1954, 1952, 1951, 1950, 1949, 1948, 1947, 1946, 1945, 1944, 1942, 1940, 1939, 1938, 1937, 1936, 1935, 1934, 1933, 1932, 1931, 1930, 1929, 1928, 1927, 1926, 1925, 1924, 1923, 1921, 1920
16341 ROCHLEN ST	2017, 2014, 2010, 2006, 2005, 2004, 2003, 2001, 2000, 1999, 1996, 1995, 1992, 1991, 1990, 1986, 1985, 1981, 1980, 1976, 1975, 1972, 1971, 1970, 1969, 1967, 1966, 1965, 1964, 1963, 1962, 1961, 1960, 1958, 1957, 1956, 1955, 1954, 1952, 1951, 1950, 1949, 1948, 1947, 1946, 1945, 1944, 1942, 1940, 1939, 1938, 1937, 1936, 1935, 1934, 1933, 1932, 1931, 1930, 1929, 1928, 1927, 1926, 1925, 1924, 1923, 1921, 1920
16341 ROCHLEN ST	2020, 2017, 2010, 2006, 2005, 2004, 2003, 2001, 2000, 1999, 1996, 1995, 1992, 1991, 1990, 1986, 1985, 1981, 1980, 1976, 1975, 1972, 1971, 1970, 1969, 1967, 1966, 1965, 1964, 1963, 1962, 1961, 1960, 1958, 1957, 1956, 1955, 1954, 1952, 1951, 1950, 1949, 1948, 1947, 1946, 1945, 1944, 1942, 1940, 1939, 1938, 1937, 1936, 1935, 1934, 1933, 1932, 1931, 1930, 1929, 1928, 1927, 1926, 1925, 1924, 1923, 1921, 1920
16342 DENLEY ST	2020, 2017, 2010, 2006, 2005, 2004, 2003, 2001, 2000, 1999, 1996, 1995, 1992, 1991, 1990, 1986, 1985, 1981, 1980, 1976, 1975, 1972, 1971, 1970, 1969, 1967, 1966, 1965, 1964, 1963, 1962, 1961, 1960, 1958, 1957, 1956, 1955, 1954, 1952, 1951, 1950, 1949, 1948, 1947, 1946, 1945, 1944, 1942, 1940, 1939, 1938, 1937, 1936, 1935, 1934, 1933, 1932, 1931, 1930, 1929, 1928, 1927, 1926, 1925, 1924, 1923, 1921, 1920
16342 DENLEY ST	2017, 2014, 2010, 2006, 2005, 2004, 2003, 2001, 2000, 1999, 1996, 1995, 1992, 1991, 1990, 1986, 1985, 1981, 1980, 1976, 1975, 1972, 1971, 1970, 1969, 1967, 1966, 1965, 1964, 1963, 1962, 1961, 1960, 1958, 1957, 1956, 1955, 1954, 1952, 1951, 1950, 1949, 1948, 1947, 1946, 1945, 1944, 1942, 1940, 1939, 1938, 1937, 1936, 1935, 1934, 1933, 1932, 1931, 1930, 1929, 1928, 1927, 1926, 1925, 1924, 1923, 1921, 1920
16342 DENLEY ST	2020, 2017, 2014, 2010, 2006, 2005, 2004, 2001, 2000, 1999, 1996, 1995, 1992, 1991, 1990, 1986, 1985, 1981, 1980, 1976, 1975, 1972, 1971, 1970, 1969, 1967, 1966, 1965, 1964, 1963, 1962, 1961, 1960, 1958, 1957, 1956, 1955, 1954, 1952, 1951, 1950, 1949, 1948, 1947, 1946, 1945, 1944, 1942, 1940, 1939, 1938, 1937, 1936, 1935, 1934, 1933, 1932, 1931, 1930, 1929, 1928, 1927, 1926, 1925, 1924, 1923, 1921, 1920
16342 DENLEY ST	2020, 2017, 2014, 2010, 2006, 2004, 2003, 2001, 2000, 1999, 1996, 1995, 1992, 1991, 1990, 1986, 1985, 1981, 1980, 1976, 1975, 1972, 1971, 1970, 1969, 1967, 1966, 1965, 1964, 1963, 1962, 1961, 1960, 1958, 1957, 1956, 1955, 1954, 1952, 1951, 1950, 1949, 1948, 1947, 1946, 1945, 1944, 1942, 1940, 1939, 1938, 1937, 1936, 1935, 1934, 1933, 1932, 1931, 1930, 1929, 1928, 1927, 1926, 1925, 1924, 1923, 1921, 1920

FINDINGS

Address Researched	Address Not Identified in Research Source
16342 DENLEY ST	2020, 2017, 2014, 2006, 2005, 2004, 2003, 2001, 2000, 1999, 1996, 1995, 1992, 1991, 1990, 1986, 1985, 1981, 1980, 1976, 1975, 1972, 1971, 1970, 1969, 1967, 1966, 1965, 1964, 1963, 1962, 1961, 1960, 1958, 1957, 1956, 1955, 1954, 1952, 1951, 1950, 1949, 1948, 1947, 1946, 1945, 1944, 1942, 1940, 1939, 1938, 1937, 1936, 1935, 1934, 1933, 1932, 1931, 1930, 1929, 1928, 1927, 1926, 1925, 1924, 1923, 1921, 1920
16342 DENLEY ST	2020, 2017, 2014, 2010, 2006, 2005, 2004, 2003, 2001, 2000, 1999, 1996, 1992, 1991, 1990, 1986, 1985, 1981, 1980, 1976, 1975, 1972, 1971, 1970, 1969, 1967, 1966, 1965, 1964, 1963, 1962, 1961, 1960, 1958, 1957, 1956, 1955, 1954, 1952, 1951, 1950, 1949, 1948, 1947, 1946, 1945, 1944, 1942, 1940, 1939, 1938, 1937, 1936, 1935, 1934, 1933, 1932, 1931, 1930, 1929, 1928, 1927, 1926, 1925, 1924, 1923, 1921, 1920
16342 DENLEY ST	2020, 2017, 2014, 2010, 2006, 2005, 2004, 2003, 2001, 1999, 1996, 1995, 1992, 1991, 1990, 1986, 1985, 1981, 1980, 1976, 1975, 1972, 1971, 1970, 1969, 1967, 1966, 1965, 1964, 1963, 1962, 1961, 1960, 1958, 1957, 1956, 1955, 1954, 1952, 1951, 1950, 1949, 1948, 1947, 1946, 1945, 1944, 1942, 1940, 1939, 1938, 1937, 1936, 1935, 1934, 1933, 1932, 1931, 1930, 1929, 1928, 1927, 1926, 1925, 1924, 1923, 1921, 1920
16342 SHADYBEND DR	2020, 2017, 2014, 2010, 2006, 2005, 2004, 2001, 2000, 1999, 1996, 1995, 1992, 1991, 1990, 1986, 1985, 1981, 1980, 1976, 1975, 1972, 1971, 1970, 1969, 1967, 1966, 1965, 1964, 1963, 1962, 1961, 1960, 1958, 1957, 1956, 1955, 1954, 1952, 1951, 1950, 1949, 1948, 1947, 1946, 1945, 1944, 1942, 1940, 1939, 1938, 1937, 1936, 1935, 1934, 1933, 1932, 1931, 1930, 1929, 1928, 1927, 1926, 1925, 1924, 1923, 1921, 1920
16342 SHADYBEND DR	2020, 2017, 2014, 2010, 2006, 2005, 2004, 2003, 2001, 1999, 1996, 1995, 1992, 1991, 1990, 1986, 1985, 1981, 1980, 1976, 1975, 1972, 1971, 1970, 1969, 1967, 1966, 1965, 1964, 1963, 1962, 1961, 1960, 1958, 1957, 1956, 1955, 1954, 1952, 1951, 1950, 1949, 1948, 1947, 1946, 1945, 1944, 1942, 1940, 1939, 1938, 1937, 1936, 1935, 1934, 1933, 1932, 1931, 1930, 1929, 1928, 1927, 1926, 1925, 1924, 1923, 1921, 1920
16342 SHADYBEND DR	2020, 2017, 2014, 2010, 2006, 2005, 2004, 2003, 2001, 2000, 1999, 1996, 1992, 1991, 1990, 1986, 1985, 1981, 1980, 1976, 1975, 1972, 1971, 1970, 1969, 1967, 1966, 1965, 1964, 1963, 1962, 1961, 1960, 1958, 1957, 1956, 1955, 1954, 1952, 1951, 1950, 1949, 1948, 1947, 1946, 1945, 1944, 1942, 1940, 1939, 1938, 1937, 1936, 1935, 1934, 1933, 1932, 1931, 1930, 1929, 1928, 1927, 1926, 1925, 1924, 1923, 1921, 1920
16342 SHADYBEND DR	2020, 2017, 2014, 2010, 2006, 2005, 2004, 2003, 2001, 2000, 1999, 1996, 1995, 1992, 1991, 1990, 1986, 1985, 1981, 1980, 1976, 1975, 1972, 1971, 1970, 1969, 1967, 1965, 1964, 1963, 1962, 1961, 1960, 1958, 1957, 1956, 1955, 1954, 1952, 1951, 1950, 1949, 1948, 1947, 1946, 1945, 1944, 1942, 1940, 1939, 1938, 1937, 1936, 1935, 1934, 1933, 1932, 1931, 1930, 1929, 1928, 1927, 1926, 1925, 1924, 1923, 1921, 1920
16342 SHADYBEND DR	2020, 2017, 2014, 2010, 2006, 2005, 2004, 2003, 2001, 2000, 1999, 1996, 1995, 1992, 1991, 1990, 1986, 1985, 1981, 1980, 1976, 1975, 1972, 1970, 1969, 1967, 1966, 1965, 1964, 1963, 1962, 1961, 1960, 1958, 1957, 1956, 1955, 1954, 1952, 1951, 1950, 1949, 1948, 1947, 1946, 1945, 1944, 1942, 1940, 1939, 1938, 1937, 1936, 1935, 1934, 1933, 1932, 1931, 1930, 1929, 1928, 1927, 1926, 1925, 1924, 1923, 1921, 1920
16342 SHADYBEND DR	2020, 2017, 2010, 2006, 2005, 2004, 2003, 2001, 2000, 1999, 1996, 1995, 1992, 1991, 1990, 1986, 1985, 1981, 1980, 1976, 1975, 1972, 1971, 1970, 1969, 1967, 1966, 1965, 1964, 1963, 1962, 1961, 1960, 1958, 1957, 1956, 1955, 1954, 1952, 1951, 1950, 1949, 1948, 1947, 1946, 1945, 1944, 1942, 1940, 1939, 1938, 1937, 1936, 1935, 1934, 1933, 1932, 1931, 1930, 1929, 1928, 1927, 1926, 1925, 1924, 1923, 1921, 1920

FINDINGS

Address Researched	Address Not Identified in Research Source
16342 SHADYBEND DR	2020, 2017, 2014, 2006, 2005, 2004, 2003, 2001, 2000, 1999, 1996, 1995, 1992, 1991, 1990, 1986, 1985, 1981, 1980, 1976, 1975, 1972, 1971, 1970, 1969, 1967, 1966, 1965, 1964, 1963, 1962, 1961, 1960, 1958, 1957, 1956, 1955, 1954, 1952, 1951, 1950, 1949, 1948, 1947, 1946, 1945, 1944, 1942, 1940, 1939, 1938, 1937, 1936, 1935, 1934, 1933, 1932, 1931, 1930, 1929, 1928, 1927, 1926, 1925, 1924, 1923, 1921, 1920
16342 SHADYBEND DR	2020, 2017, 2014, 2010, 2006, 2004, 2003, 2001, 2000, 1999, 1996, 1995, 1992, 1991, 1990, 1986, 1985, 1981, 1980, 1976, 1975, 1972, 1971, 1970, 1969, 1967, 1966, 1965, 1964, 1963, 1962, 1961, 1960, 1958, 1957, 1956, 1955, 1954, 1952, 1951, 1950, 1949, 1948, 1947, 1946, 1945, 1944, 1942, 1940, 1939, 1938, 1937, 1936, 1935, 1934, 1933, 1932, 1931, 1930, 1929, 1928, 1927, 1926, 1925, 1924, 1923, 1921, 1920
16342 SHADYBEND DR	2017, 2014, 2010, 2006, 2005, 2004, 2003, 2001, 2000, 1999, 1996, 1995, 1992, 1991, 1990, 1986, 1985, 1981, 1980, 1976, 1975, 1972, 1971, 1970, 1969, 1967, 1966, 1965, 1964, 1963, 1962, 1961, 1960, 1958, 1957, 1956, 1955, 1954, 1952, 1951, 1950, 1949, 1948, 1947, 1946, 1945, 1944, 1942, 1940, 1939, 1938, 1937, 1936, 1935, 1934, 1933, 1932, 1931, 1930, 1929, 1928, 1927, 1926, 1925, 1924, 1923, 1921, 1920
16345 DENLEY ST	2017, 2014, 2010, 2006, 2005, 2004, 2003, 2001, 2000, 1999, 1996, 1995, 1992, 1991, 1990, 1986, 1985, 1981, 1980, 1976, 1975, 1972, 1971, 1970, 1969, 1967, 1966, 1965, 1964, 1963, 1962, 1961, 1960, 1958, 1957, 1956, 1955, 1954, 1952, 1951, 1950, 1949, 1948, 1947, 1946, 1945, 1944, 1942, 1940, 1939, 1938, 1937, 1936, 1935, 1934, 1933, 1932, 1931, 1930, 1929, 1928, 1927, 1926, 1925, 1924, 1923, 1921, 1920
16345 DENLEY ST	2020, 2017, 2010, 2006, 2005, 2004, 2003, 2001, 2000, 1999, 1996, 1995, 1992, 1991, 1990, 1986, 1985, 1981, 1980, 1976, 1975, 1972, 1971, 1970, 1969, 1967, 1966, 1965, 1964, 1963, 1962, 1961, 1960, 1958, 1957, 1956, 1955, 1954, 1952, 1951, 1950, 1949, 1948, 1947, 1946, 1945, 1944, 1942, 1940, 1939, 1938, 1937, 1936, 1935, 1934, 1933, 1932, 1931, 1930, 1929, 1928, 1927, 1926, 1925, 1924, 1923, 1921, 1920
16345 DENLEY ST	2020, 2017, 2014, 2010, 2006, 2005, 2004, 2001, 2000, 1999, 1996, 1995, 1992, 1991, 1990, 1986, 1985, 1981, 1980, 1976, 1975, 1972, 1971, 1970, 1969, 1967, 1966, 1965, 1964, 1963, 1962, 1961, 1960, 1958, 1957, 1956, 1955, 1954, 1952, 1951, 1950, 1949, 1948, 1947, 1946, 1945, 1944, 1942, 1940, 1939, 1938, 1937, 1936, 1935, 1934, 1933, 1932, 1931, 1930, 1929, 1928, 1927, 1926, 1925, 1924, 1923, 1921, 1920
16345 DENLEY ST	2020, 2017, 2014, 2010, 2006, 2004, 2003, 2001, 2000, 1999, 1996, 1995, 1992, 1991, 1990, 1986, 1985, 1981, 1980, 1976, 1975, 1972, 1971, 1970, 1969, 1967, 1966, 1965, 1964, 1963, 1962, 1961, 1960, 1958, 1957, 1956, 1955, 1954, 1952, 1951, 1950, 1949, 1948, 1947, 1946, 1945, 1944, 1942, 1940, 1939, 1938, 1937, 1936, 1935, 1934, 1933, 1932, 1931, 1930, 1929, 1928, 1927, 1926, 1925, 1924, 1923, 1921, 1920
16345 DENLEY ST	2020, 2017, 2014, 2006, 2005, 2004, 2003, 2001, 2000, 1999, 1996, 1995, 1992, 1991, 1990, 1986, 1985, 1981, 1980, 1976, 1975, 1972, 1971, 1970, 1969, 1967, 1966, 1965, 1964, 1963, 1962, 1961, 1960, 1958, 1957, 1956, 1955, 1954, 1952, 1951, 1950, 1949, 1948, 1947, 1946, 1945, 1944, 1942, 1940, 1939, 1938, 1937, 1936, 1935, 1934, 1933, 1932, 1931, 1930, 1929, 1928, 1927, 1926, 1925, 1924, 1923, 1921, 1920
16345 DENLEY ST	2020, 2017, 2014, 2010, 2006, 2005, 2004, 2003, 2001, 2000, 1999, 1996, 1995, 1992, 1991, 1990, 1986, 1985, 1981, 1980, 1976, 1975, 1972, 1971, 1970, 1969, 1967, 1965, 1964, 1963, 1962, 1961, 1960, 1958, 1957, 1956, 1955, 1954, 1952, 1951, 1950, 1949, 1948, 1947, 1946, 1945, 1944, 1942, 1940, 1939, 1938, 1937, 1936, 1935, 1934, 1933, 1932, 1931, 1930, 1929, 1928, 1927, 1926, 1925, 1924, 1923, 1921, 1920

FINDINGS

Address Researched	Address Not Identified in Research Source
16345 E FOLGER ST	2020, 2017, 2014, 2010, 2006, 2005, 2004, 2003, 2001, 2000, 1999, 1996, 1995, 1991, 1990, 1986, 1985, 1981, 1980, 1976, 1975, 1972, 1971, 1970, 1969, 1967, 1966, 1965, 1964, 1963, 1962, 1961, 1960, 1958, 1957, 1956, 1955, 1954, 1952, 1951, 1950, 1949, 1948, 1947, 1946, 1945, 1944, 1942, 1940, 1939, 1938, 1937, 1936, 1935, 1934, 1933, 1932, 1931, 1930, 1929, 1928, 1927, 1926, 1925, 1924, 1923, 1921, 1920
16345 E SHADYBEND DR	2020, 2017, 2014, 2010, 2006, 2005, 2004, 2003, 2001, 2000, 1999, 1996, 1995, 1991, 1990, 1986, 1985, 1981, 1980, 1976, 1975, 1972, 1971, 1970, 1969, 1967, 1966, 1965, 1964, 1963, 1962, 1961, 1960, 1958, 1957, 1956, 1955, 1954, 1952, 1951, 1950, 1949, 1948, 1947, 1946, 1945, 1944, 1942, 1940, 1939, 1938, 1937, 1936, 1935, 1934, 1933, 1932, 1931, 1930, 1929, 1928, 1927, 1926, 1925, 1924, 1923, 1921, 1920
16345 FOLGER ST	2020, 2017, 2014, 2010, 2006, 2005, 2004, 2003, 2001, 2000, 1999, 1996, 1995, 1992, 1991, 1990, 1986, 1985, 1981, 1980, 1976, 1975, 1972, 1970, 1969, 1967, 1966, 1965, 1964, 1963, 1962, 1961, 1960, 1958, 1957, 1956, 1955, 1954, 1952, 1951, 1950, 1949, 1948, 1947, 1946, 1945, 1944, 1942, 1940, 1939, 1938, 1937, 1936, 1935, 1934, 1933, 1932, 1931, 1930, 1929, 1928, 1927, 1926, 1925, 1924, 1923, 1921, 1920
16345 FOLGER ST	2020, 2017, 2014, 2010, 2006, 2005, 2004, 2003, 2001, 2000, 1999, 1996, 1992, 1991, 1990, 1986, 1985, 1981, 1980, 1976, 1975, 1972, 1971, 1970, 1969, 1967, 1966, 1965, 1964, 1963, 1962, 1961, 1960, 1958, 1957, 1956, 1955, 1954, 1952, 1951, 1950, 1949, 1948, 1947, 1946, 1945, 1944, 1942, 1940, 1939, 1938, 1937, 1936, 1935, 1934, 1933, 1932, 1931, 1930, 1929, 1928, 1927, 1926, 1925, 1924, 1923, 1921, 1920
16345 FOLGER ST	2020, 2017, 2014, 2010, 2006, 2005, 2004, 2003, 2001, 1999, 1996, 1995, 1992, 1991, 1990, 1986, 1985, 1981, 1980, 1976, 1975, 1972, 1971, 1970, 1969, 1967, 1966, 1965, 1964, 1963, 1962, 1961, 1960, 1958, 1957, 1956, 1955, 1954, 1952, 1951, 1950, 1949, 1948, 1947, 1946, 1945, 1944, 1942, 1940, 1939, 1938, 1937, 1936, 1935, 1934, 1933, 1932, 1931, 1930, 1929, 1928, 1927, 1926, 1925, 1924, 1923, 1921, 1920
16345 FOLGER ST	2020, 2017, 2014, 2006, 2005, 2004, 2003, 2001, 2000, 1999, 1996, 1995, 1992, 1991, 1990, 1986, 1985, 1981, 1980, 1976, 1975, 1972, 1971, 1970, 1969, 1967, 1966, 1965, 1964, 1963, 1962, 1961, 1960, 1958, 1957, 1956, 1955, 1954, 1952, 1951, 1950, 1949, 1948, 1947, 1946, 1945, 1944, 1942, 1940, 1939, 1938, 1937, 1936, 1935, 1934, 1933, 1932, 1931, 1930, 1929, 1928, 1927, 1926, 1925, 1924, 1923, 1921, 1920
16345 FOLGER ST	2020, 2017, 2014, 2010, 2006, 2004, 2003, 2001, 2000, 1999, 1996, 1995, 1992, 1991, 1990, 1986, 1985, 1981, 1980, 1976, 1975, 1972, 1971, 1970, 1969, 1967, 1966, 1965, 1964, 1963, 1962, 1961, 1960, 1958, 1957, 1956, 1955, 1954, 1952, 1951, 1950, 1949, 1948, 1947, 1946, 1945, 1944, 1942, 1940, 1939, 1938, 1937, 1936, 1935, 1934, 1933, 1932, 1931, 1930, 1929, 1928, 1927, 1926, 1925, 1924, 1923, 1921, 1920
16345 FOLGER ST	2020, 2017, 2010, 2006, 2005, 2004, 2003, 2001, 2000, 1999, 1996, 1995, 1992, 1991, 1990, 1986, 1985, 1981, 1980, 1976, 1975, 1972, 1971, 1970, 1969, 1967, 1966, 1965, 1964, 1963, 1962, 1961, 1960, 1958, 1957, 1956, 1955, 1954, 1952, 1951, 1950, 1949, 1948, 1947, 1946, 1945, 1944, 1942, 1940, 1939, 1938, 1937, 1936, 1935, 1934, 1933, 1932, 1931, 1930, 1929, 1928, 1927, 1926, 1925, 1924, 1923, 1921, 1920
16345 FOLGER ST	2017, 2014, 2010, 2006, 2005, 2004, 2003, 2001, 2000, 1999, 1996, 1995, 1992, 1991, 1990, 1986, 1985, 1981, 1980, 1976, 1975, 1972, 1971, 1970, 1969, 1967, 1966, 1965, 1964, 1963, 1962, 1961, 1960, 1958, 1957, 1956, 1955, 1954, 1952, 1951, 1950, 1949, 1948, 1947, 1946, 1945, 1944, 1942, 1940, 1939, 1938, 1937, 1936, 1935, 1934, 1933, 1932, 1931, 1930, 1929, 1928, 1927, 1926, 1925, 1924, 1923, 1921, 1920

FINDINGS

Address Researched	Address Not Identified in Research Source
16345 SHADYBEND DR	2017, 2014, 2010, 2006, 2005, 2004, 2003, 2001, 2000, 1999, 1996, 1995, 1992, 1991, 1990, 1986, 1985, 1981, 1980, 1976, 1975, 1972, 1971, 1970, 1969, 1967, 1966, 1965, 1964, 1963, 1962, 1961, 1960, 1958, 1957, 1956, 1955, 1954, 1952, 1951, 1950, 1949, 1948, 1947, 1946, 1945, 1944, 1942, 1940, 1939, 1938, 1937, 1936, 1935, 1934, 1933, 1932, 1931, 1930, 1929, 1928, 1927, 1926, 1925, 1924, 1923, 1921, 1920
16156 DENLEY ST	2020, 2017, 2014, 2010, 2006, 2005, 2004, 2003, 2001, 2000, 1999, 1996, 1992, 1991, 1990, 1986, 1985, 1981, 1980, 1976, 1975, 1972, 1971, 1970, 1969, 1967, 1966, 1965, 1964, 1963, 1962, 1961, 1960, 1958, 1957, 1956, 1955, 1954, 1952, 1951, 1950, 1949, 1948, 1947, 1946, 1945, 1944, 1942, 1940, 1939, 1938, 1937, 1936, 1935, 1934, 1933, 1932, 1931, 1930, 1929, 1928, 1927, 1926, 1925, 1924, 1923, 1921, 1920
16156 DENLEY ST	2020, 2017, 2014, 2010, 2006, 2005, 2004, 2003, 2001, 1999, 1996, 1995, 1992, 1991, 1990, 1986, 1985, 1981, 1980, 1976, 1975, 1972, 1971, 1970, 1969, 1967, 1966, 1965, 1964, 1963, 1962, 1961, 1960, 1958, 1957, 1956, 1955, 1954, 1952, 1951, 1950, 1949, 1948, 1947, 1946, 1945, 1944, 1942, 1940, 1939, 1938, 1937, 1936, 1935, 1934, 1933, 1932, 1931, 1930, 1929, 1928, 1927, 1926, 1925, 1924, 1923, 1921, 1920
16156 DENLEY ST	2020, 2017, 2014, 2010, 2006, 2005, 2004, 2003, 2001, 2000, 1999, 1996, 1995, 1992, 1991, 1990, 1986, 1985, 1981, 1980, 1976, 1975, 1972, 1970, 1969, 1967, 1966, 1965, 1964, 1963, 1962, 1961, 1960, 1958, 1957, 1956, 1955, 1954, 1952, 1951, 1950, 1949, 1948, 1947, 1946, 1945, 1944, 1942, 1940, 1939, 1938, 1937, 1936, 1935, 1934, 1933, 1932, 1931, 1930, 1929, 1928, 1927, 1926, 1925, 1924, 1923, 1921, 1920
16156 E DENLEY ST	2020, 2017, 2014, 2010, 2006, 2005, 2004, 2003, 2001, 2000, 1999, 1996, 1995, 1991, 1990, 1986, 1985, 1981, 1980, 1976, 1975, 1972, 1971, 1970, 1969, 1967, 1966, 1965, 1964, 1963, 1962, 1961, 1960, 1958, 1957, 1956, 1955, 1954, 1952, 1951, 1950, 1949, 1948, 1947, 1946, 1945, 1944, 1942, 1940, 1939, 1938, 1937, 1936, 1935, 1934, 1933, 1932, 1931, 1930, 1929, 1928, 1927, 1926, 1925, 1924, 1923, 1921, 1920
16156 SHADYBEND DR	2020, 2017, 2014, 2010, 2006, 2005, 2004, 2003, 2001, 2000, 1999, 1996, 1992, 1991, 1990, 1986, 1985, 1981, 1980, 1976, 1975, 1972, 1971, 1970, 1969, 1967, 1966, 1965, 1964, 1963, 1962, 1961, 1960, 1958, 1957, 1956, 1955, 1954, 1952, 1951, 1950, 1949, 1948, 1947, 1946, 1945, 1944, 1942, 1940, 1939, 1938, 1937, 1936, 1935, 1934, 1933, 1932, 1931, 1930, 1929, 1928, 1927, 1926, 1925, 1924, 1923, 1921, 1920
16156 SHADYBEND DR	2020, 2017, 2014, 2010, 2006, 2005, 2004, 2001, 2000, 1999, 1996, 1995, 1992, 1991, 1990, 1986, 1985, 1981, 1980, 1976, 1975, 1972, 1971, 1970, 1969, 1967, 1966, 1965, 1964, 1963, 1962, 1961, 1960, 1958, 1957, 1956, 1955, 1954, 1952, 1951, 1950, 1949, 1948, 1947, 1946, 1945, 1944, 1942, 1940, 1939, 1938, 1937, 1936, 1935, 1934, 1933, 1932, 1931, 1930, 1929, 1928, 1927, 1926, 1925, 1924, 1923, 1921, 1920
16156 SHADYBEND DR	2020, 2017, 2014, 2010, 2006, 2005, 2004, 2003, 2001, 2000, 1999, 1996, 1995, 1992, 1991, 1990, 1986, 1985, 1981, 1980, 1976, 1975, 1972, 1970, 1969, 1967, 1966, 1965, 1964, 1963, 1962, 1961, 1960, 1958, 1957, 1956, 1955, 1954, 1952, 1951, 1950, 1949, 1948, 1947, 1946, 1945, 1944, 1942, 1940, 1939, 1938, 1937, 1936, 1935, 1934, 1933, 1932, 1931, 1930, 1929, 1928, 1927, 1926, 1925, 1924, 1923, 1921, 1920
16156 SHADYBEND DR	2017, 2014, 2010, 2006, 2005, 2004, 2003, 2001, 2000, 1999, 1996, 1995, 1992, 1991, 1990, 1986, 1985, 1981, 1980, 1976, 1975, 1972, 1971, 1970, 1969, 1967, 1966, 1965, 1964, 1963, 1962, 1961, 1960, 1958, 1957, 1956, 1955, 1954, 1952, 1951, 1950, 1949, 1948, 1947, 1946, 1945, 1944, 1942, 1940, 1939, 1938, 1937, 1936, 1935, 1934, 1933, 1932, 1931, 1930, 1929, 1928, 1927, 1926, 1925, 1924, 1923, 1921, 1920

FINDINGS

Address Researched	Address Not Identified in Research Source
16156 SHADYBEND DR	2020, 2017, 2010, 2006, 2005, 2004, 2003, 2001, 2000, 1999, 1996, 1995, 1992, 1991, 1990, 1986, 1985, 1981, 1980, 1976, 1975, 1972, 1971, 1970, 1969, 1967, 1966, 1965, 1964, 1963, 1962, 1961, 1960, 1958, 1957, 1956, 1955, 1954, 1952, 1951, 1950, 1949, 1948, 1947, 1946, 1945, 1944, 1942, 1940, 1939, 1938, 1937, 1936, 1935, 1934, 1933, 1932, 1931, 1930, 1929, 1928, 1927, 1926, 1925, 1924, 1923, 1921, 1920
16156 SHADYBEND DR	2020, 2017, 2014, 2010, 2006, 2004, 2003, 2001, 2000, 1999, 1996, 1995, 1992, 1991, 1990, 1986, 1985, 1981, 1980, 1976, 1975, 1972, 1971, 1970, 1969, 1967, 1966, 1965, 1964, 1963, 1962, 1961, 1960, 1958, 1957, 1956, 1955, 1954, 1952, 1951, 1950, 1949, 1948, 1947, 1946, 1945, 1944, 1942, 1940, 1939, 1938, 1937, 1936, 1935, 1934, 1933, 1932, 1931, 1930, 1929, 1928, 1927, 1926, 1925, 1924, 1923, 1921, 1920
16157 BINNEY ST	2020, 2017, 2014, 2010, 2006, 2004, 2003, 2001, 2000, 1999, 1996, 1995, 1992, 1991, 1990, 1986, 1985, 1981, 1980, 1976, 1975, 1972, 1971, 1970, 1969, 1967, 1966, 1965, 1964, 1963, 1962, 1961, 1960, 1958, 1957, 1956, 1955, 1954, 1952, 1951, 1950, 1949, 1948, 1947, 1946, 1945, 1944, 1942, 1940, 1939, 1938, 1937, 1936, 1935, 1934, 1933, 1932, 1931, 1930, 1929, 1928, 1927, 1926, 1925, 1924, 1923, 1921, 1920
16157 BINNEY ST	2017, 2014, 2010, 2006, 2005, 2004, 2003, 2001, 2000, 1999, 1996, 1995, 1992, 1991, 1990, 1986, 1985, 1981, 1980, 1976, 1975, 1972, 1971, 1970, 1969, 1967, 1966, 1965, 1964, 1963, 1962, 1961, 1960, 1958, 1957, 1956, 1955, 1954, 1952, 1951, 1950, 1949, 1948, 1947, 1946, 1945, 1944, 1942, 1940, 1939, 1938, 1937, 1936, 1935, 1934, 1933, 1932, 1931, 1930, 1929, 1928, 1927, 1926, 1925, 1924, 1923, 1921, 1920
16157 BINNEY ST	2020, 2017, 2010, 2006, 2005, 2004, 2003, 2001, 2000, 1999, 1996, 1995, 1992, 1991, 1990, 1986, 1985, 1981, 1980, 1976, 1975, 1972, 1971, 1970, 1969, 1967, 1966, 1965, 1964, 1963, 1962, 1961, 1960, 1958, 1957, 1956, 1955, 1954, 1952, 1951, 1950, 1949, 1948, 1947, 1946, 1945, 1944, 1942, 1940, 1939, 1938, 1937, 1936, 1935, 1934, 1933, 1932, 1931, 1930, 1929, 1928, 1927, 1926, 1925, 1924, 1923, 1921, 1920
16157 BINNEY ST	2020, 2017, 2014, 2006, 2005, 2004, 2003, 2001, 2000, 1999, 1996, 1995, 1992, 1991, 1990, 1986, 1985, 1981, 1980, 1976, 1975, 1972, 1971, 1970, 1969, 1967, 1966, 1965, 1964, 1963, 1962, 1961, 1960, 1958, 1957, 1956, 1955, 1954, 1952, 1951, 1950, 1949, 1948, 1947, 1946, 1945, 1944, 1942, 1940, 1939, 1938, 1937, 1936, 1935, 1934, 1933, 1932, 1931, 1930, 1929, 1928, 1927, 1926, 1925, 1924, 1923, 1921, 1920
16157 BINNEY ST	2020, 2017, 2014, 2010, 2006, 2005, 2004, 2003, 2001, 2000, 1999, 1996, 1995, 1992, 1991, 1990, 1986, 1985, 1981, 1980, 1976, 1975, 1972, 1971, 1970, 1969, 1967, 1966, 1965, 1964, 1963, 1962, 1961, 1960, 1958, 1957, 1956, 1955, 1954, 1952, 1951, 1950, 1949, 1948, 1947, 1946, 1945, 1944, 1942, 1940, 1939, 1938, 1937, 1936, 1935, 1934, 1933, 1932, 1931, 1930, 1929, 1928, 1927, 1926, 1925, 1924, 1923, 1921, 1920
16157 BINNEY ST	2020, 2017, 2014, 2010, 2006, 2005, 2004, 2003, 2001, 1999, 1996, 1995, 1992, 1991, 1990, 1986, 1985, 1981, 1980, 1976, 1975, 1972, 1971, 1970, 1969, 1967, 1966, 1965, 1964, 1963, 1962, 1961, 1960, 1958, 1957, 1956, 1955, 1954, 1952, 1951, 1950, 1949, 1948, 1947, 1946, 1945, 1944, 1942, 1940, 1939, 1938, 1937, 1936, 1935, 1934, 1933, 1932, 1931, 1930, 1929, 1928, 1927, 1926, 1925, 1924, 1923, 1921, 1920
16157 BINNEY ST	2020, 2017, 2014, 2010, 2006, 2005, 2004, 2003, 2001, 2000, 1999, 1996, 1992, 1991, 1990, 1986, 1985, 1981, 1980, 1976, 1975, 1972, 1971, 1970, 1969, 1967, 1966, 1965, 1964, 1963, 1962, 1961, 1960, 1958, 1957, 1956, 1955, 1954, 1952, 1951, 1950, 1949, 1948, 1947, 1946, 1945, 1944, 1942, 1940, 1939, 1938, 1937, 1936, 1935, 1934, 1933, 1932, 1931, 1930, 1929, 1928, 1927, 1926, 1925, 1924, 1923, 1921, 1920

FINDINGS

Address Researched	Address Not Identified in Research Source
16157 E BINNEY ST	2020, 2017, 2014, 2010, 2006, 2005, 2004, 2003, 2001, 2000, 1999, 1996, 1995, 1991, 1990, 1986, 1985, 1981, 1980, 1976, 1975, 1972, 1971, 1970, 1969, 1967, 1966, 1965, 1964, 1963, 1962, 1961, 1960, 1958, 1957, 1956, 1955, 1954, 1952, 1951, 1950, 1949, 1948, 1947, 1946, 1945, 1944, 1942, 1940, 1939, 1938, 1937, 1936, 1935, 1934, 1933, 1932, 1931, 1930, 1929, 1928, 1927, 1926, 1925, 1924, 1923, 1921, 1920
16157 E GALE AVE	2020, 2017, 2014, 2010, 2006, 2005, 2004, 2003, 2001, 2000, 1999, 1996, 1995, 1991, 1990, 1986, 1985, 1981, 1980, 1976, 1975, 1972, 1971, 1970, 1969, 1967, 1966, 1965, 1964, 1963, 1962, 1961, 1960, 1958, 1957, 1956, 1955, 1954, 1952, 1951, 1950, 1949, 1948, 1947, 1946, 1945, 1944, 1942, 1940, 1939, 1938, 1937, 1936, 1935, 1934, 1933, 1932, 1931, 1930, 1929, 1928, 1927, 1926, 1925, 1924, 1923, 1921, 1920
16157 GALE AVE	2020, 2017, 2014, 2010, 2006, 2005, 2004, 2003, 2001, 2000, 1999, 1996, 1992, 1991, 1990, 1986, 1985, 1981, 1980, 1976, 1975, 1972, 1971, 1970, 1969, 1967, 1966, 1965, 1964, 1963, 1962, 1961, 1960, 1958, 1957, 1956, 1955, 1954, 1952, 1951, 1950, 1949, 1948, 1947, 1946, 1945, 1944, 1942, 1940, 1939, 1938, 1937, 1936, 1935, 1934, 1933, 1932, 1931, 1930, 1929, 1928, 1927, 1926, 1925, 1924, 1923, 1921, 1920
16157 GALE AVE	2020, 2017, 2014, 2010, 2006, 2005, 2004, 2003, 2001, 2000, 1999, 1996, 1995, 1992, 1991, 1990, 1986, 1985, 1981, 1980, 1976, 1975, 1972, 1970, 1969, 1967, 1966, 1965, 1964, 1963, 1962, 1961, 1960, 1958, 1957, 1956, 1955, 1954, 1952, 1951, 1950, 1949, 1948, 1947, 1946, 1945, 1944, 1942, 1940, 1939, 1938, 1937, 1936, 1935, 1934, 1933, 1932, 1931, 1930, 1929, 1928, 1927, 1926, 1925, 1924, 1923, 1921, 1920
16157 GALE AVE	2017, 2014, 2010, 2006, 2005, 2004, 2003, 2001, 2000, 1999, 1996, 1995, 1992, 1991, 1990, 1986, 1985, 1981, 1980, 1976, 1975, 1972, 1971, 1970, 1969, 1967, 1966, 1965, 1964, 1963, 1962, 1961, 1960, 1958, 1957, 1956, 1955, 1954, 1952, 1951, 1950, 1949, 1948, 1947, 1946, 1945, 1944, 1942, 1940, 1939, 1938, 1937, 1936, 1935, 1934, 1933, 1932, 1931, 1930, 1929, 1928, 1927, 1926, 1925, 1924, 1923, 1921, 1920
16157 GALE AVE	2020, 2017, 2014, 2010, 2006, 2004, 2003, 2001, 2000, 1999, 1996, 1995, 1992, 1991, 1990, 1986, 1985, 1981, 1980, 1976, 1975, 1972, 1971, 1970, 1969, 1967, 1966, 1965, 1964, 1963, 1962, 1961, 1960, 1958, 1957, 1956, 1955, 1954, 1952, 1951, 1950, 1949, 1948, 1947, 1946, 1945, 1944, 1942, 1940, 1939, 1938, 1937, 1936, 1935, 1934, 1933, 1932, 1931, 1930, 1929, 1928, 1927, 1926, 1925, 1924, 1923, 1921, 1920
16157 GALE AVE	2020, 2017, 2014, 2006, 2005, 2004, 2003, 2001, 2000, 1999, 1996, 1995, 1992, 1991, 1990, 1986, 1985, 1981, 1980, 1976, 1975, 1972, 1971, 1970, 1969, 1967, 1966, 1965, 1964, 1963, 1962, 1961, 1960, 1958, 1957, 1956, 1955, 1954, 1952, 1951, 1950, 1949, 1948, 1947, 1946, 1945, 1944, 1942, 1940, 1939, 1938, 1937, 1936, 1935, 1934, 1933, 1932, 1931, 1930, 1929, 1928, 1927, 1926, 1925, 1924, 1923, 1921, 1920
16157 GALE AVE	2020, 2017, 2010, 2006, 2005, 2004, 2003, 2001, 2000, 1999, 1996, 1995, 1992, 1991, 1990, 1986, 1985, 1981, 1980, 1976, 1975, 1972, 1971, 1970, 1969, 1967, 1966, 1965, 1964, 1963, 1962, 1961, 1960, 1958, 1957, 1956, 1955, 1954, 1952, 1951, 1950, 1949, 1948, 1947, 1946, 1945, 1944, 1942, 1940, 1939, 1938, 1937, 1936, 1935, 1934, 1933, 1932, 1931, 1930, 1929, 1928, 1927, 1926, 1925, 1924, 1923, 1921, 1920
16158 BINNEY ST	2020, 2017, 2014, 2010, 2006, 2004, 2003, 2001, 2000, 1999, 1996, 1995, 1992, 1991, 1990, 1986, 1985, 1981, 1980, 1976, 1975, 1972, 1971, 1970, 1969, 1967, 1966, 1965, 1964, 1963, 1962, 1961, 1960, 1958, 1957, 1956, 1955, 1954, 1952, 1951, 1950, 1949, 1948, 1947, 1946, 1945, 1944, 1942, 1940, 1939, 1938, 1937, 1936, 1935, 1934, 1933, 1932, 1931, 1930, 1929, 1928, 1927, 1926, 1925, 1924, 1923, 1921, 1920

FINDINGS

Address Researched	Address Not Identified in Research Source
16158 BINNEY ST	2017, 2014, 2010, 2006, 2005, 2004, 2003, 2001, 2000, 1999, 1996, 1995, 1992, 1991, 1990, 1986, 1985, 1981, 1980, 1976, 1975, 1972, 1971, 1970, 1969, 1967, 1966, 1965, 1964, 1963, 1962, 1961, 1960, 1958, 1957, 1956, 1955, 1954, 1952, 1951, 1950, 1949, 1948, 1947, 1946, 1945, 1944, 1942, 1940, 1939, 1938, 1937, 1936, 1935, 1934, 1933, 1932, 1931, 1930, 1929, 1928, 1927, 1926, 1925, 1924, 1923, 1921, 1920
16158 BINNEY ST	2020, 2017, 2014, 2006, 2005, 2004, 2003, 2001, 2000, 1999, 1996, 1995, 1992, 1991, 1990, 1986, 1985, 1981, 1980, 1976, 1975, 1972, 1971, 1970, 1969, 1967, 1966, 1965, 1964, 1963, 1962, 1961, 1960, 1958, 1957, 1956, 1955, 1954, 1952, 1951, 1950, 1949, 1948, 1947, 1946, 1945, 1944, 1942, 1940, 1939, 1938, 1937, 1936, 1935, 1934, 1933, 1932, 1931, 1930, 1929, 1928, 1927, 1926, 1925, 1924, 1923, 1921, 1920
16158 BINNEY ST	2020, 2017, 2010, 2006, 2005, 2004, 2003, 2001, 2000, 1999, 1996, 1995, 1992, 1991, 1990, 1986, 1985, 1981, 1980, 1976, 1975, 1972, 1971, 1970, 1969, 1967, 1966, 1965, 1964, 1963, 1962, 1961, 1960, 1958, 1957, 1956, 1955, 1954, 1952, 1951, 1950, 1949, 1948, 1947, 1946, 1945, 1944, 1942, 1940, 1939, 1938, 1937, 1936, 1935, 1934, 1933, 1932, 1931, 1930, 1929, 1928, 1927, 1926, 1925, 1924, 1923, 1921, 1920
16158 BINNEY ST	2020, 2017, 2014, 2010, 2006, 2005, 2004, 2003, 2001, 2000, 1999, 1996, 1995, 1992, 1991, 1990, 1986, 1985, 1981, 1980, 1976, 1975, 1972, 1970, 1969, 1967, 1966, 1965, 1964, 1963, 1962, 1961, 1960, 1958, 1957, 1956, 1955, 1954, 1952, 1951, 1950, 1949, 1948, 1947, 1946, 1945, 1944, 1942, 1940, 1939, 1938, 1937, 1936, 1935, 1934, 1933, 1932, 1931, 1930, 1929, 1928, 1927, 1926, 1925, 1924, 1923, 1921, 1920
16158 BINNEY ST	2020, 2017, 2014, 2010, 2006, 2005, 2004, 2003, 2001, 2000, 1999, 1996, 1992, 1991, 1990, 1986, 1985, 1981, 1980, 1976, 1975, 1972, 1971, 1970, 1969, 1967, 1966, 1965, 1964, 1963, 1962, 1961, 1960, 1958, 1957, 1956, 1955, 1954, 1952, 1951, 1950, 1949, 1948, 1947, 1946, 1945, 1944, 1942, 1940, 1939, 1938, 1937, 1936, 1935, 1934, 1933, 1932, 1931, 1930, 1929, 1928, 1927, 1926, 1925, 1924, 1923, 1921, 1920
16158 BINNEY ST	2020, 2017, 2014, 2010, 2006, 2005, 2004, 2003, 2001, 1999, 1996, 1995, 1992, 1991, 1990, 1986, 1985, 1981, 1980, 1976, 1975, 1972, 1971, 1970, 1969, 1967, 1966, 1965, 1964, 1963, 1962, 1961, 1960, 1958, 1957, 1956, 1955, 1954, 1952, 1951, 1950, 1949, 1948, 1947, 1946, 1945, 1944, 1942, 1940, 1939, 1938, 1937, 1936, 1935, 1934, 1933, 1932, 1931, 1930, 1929, 1928, 1927, 1926, 1925, 1924, 1923, 1921, 1920
16159 DENLEY ST	2020, 2017, 2014, 2010, 2006, 2005, 2004, 2003, 2001, 1999, 1996, 1995, 1992, 1991, 1990, 1986, 1985, 1981, 1980, 1976, 1975, 1972, 1971, 1970, 1969, 1967, 1966, 1965, 1964, 1963, 1962, 1961, 1960, 1958, 1957, 1956, 1955, 1954, 1952, 1951, 1950, 1949, 1948, 1947, 1946, 1945, 1944, 1942, 1940, 1939, 1938, 1937, 1936, 1935, 1934, 1933, 1932, 1931, 1930, 1929, 1928, 1927, 1926, 1925, 1924, 1923, 1921, 1920
16159 DENLEY ST	2020, 2017, 2014, 2010, 2006, 2005, 2004, 2003, 2001, 2000, 1999, 1996, 1992, 1991, 1990, 1986, 1985, 1981, 1980, 1976, 1975, 1972, 1971, 1970, 1969, 1967, 1966, 1965, 1964, 1963, 1962, 1961, 1960, 1958, 1957, 1956, 1955, 1954, 1952, 1951, 1950, 1949, 1948, 1947, 1946, 1945, 1944, 1942, 1940, 1939, 1938, 1937, 1936, 1935, 1934, 1933, 1932, 1931, 1930, 1929, 1928, 1927, 1926, 1925, 1924, 1923, 1921, 1920
16159 DENLEY ST	2020, 2017, 2014, 2010, 2006, 2005, 2004, 2003, 2001, 2000, 1999, 1996, 1995, 1992, 1991, 1990, 1986, 1985, 1981, 1980, 1976, 1975, 1972, 1970, 1969, 1967, 1966, 1965, 1964, 1963, 1962, 1961, 1960, 1958, 1957, 1956, 1955, 1954, 1952, 1951, 1950, 1949, 1948, 1947, 1946, 1945, 1944, 1942, 1940, 1939, 1938, 1937, 1936, 1935, 1934, 1933, 1932, 1931, 1930, 1929, 1928, 1927, 1926, 1925, 1924, 1923, 1921, 1920

FINDINGS

Address Researched	Address Not Identified in Research Source
16159 DENLEY ST	2020, 2017, 2010, 2006, 2005, 2004, 2003, 2001, 2000, 1999, 1996, 1995, 1992, 1991, 1990, 1986, 1985, 1981, 1980, 1976, 1975, 1972, 1971, 1970, 1969, 1967, 1966, 1965, 1964, 1963, 1962, 1961, 1960, 1958, 1957, 1956, 1955, 1954, 1952, 1951, 1950, 1949, 1948, 1947, 1946, 1945, 1944, 1942, 1940, 1939, 1938, 1937, 1936, 1935, 1934, 1933, 1932, 1931, 1930, 1929, 1928, 1927, 1926, 1925, 1924, 1923, 1921, 1920
16159 DENLEY ST	2017, 2014, 2010, 2006, 2005, 2004, 2003, 2001, 2000, 1999, 1996, 1995, 1992, 1991, 1990, 1986, 1985, 1981, 1980, 1976, 1975, 1972, 1971, 1970, 1969, 1967, 1966, 1965, 1964, 1963, 1962, 1961, 1960, 1958, 1957, 1956, 1955, 1954, 1952, 1951, 1950, 1949, 1948, 1947, 1946, 1945, 1944, 1942, 1940, 1939, 1938, 1937, 1936, 1935, 1934, 1933, 1932, 1931, 1930, 1929, 1928, 1927, 1926, 1925, 1924, 1923, 1921, 1920
16159 DENLEY ST	2020, 2017, 2014, 2006, 2005, 2004, 2003, 2001, 2000, 1999, 1996, 1995, 1992, 1991, 1990, 1986, 1985, 1981, 1980, 1976, 1975, 1972, 1971, 1970, 1969, 1967, 1966, 1965, 1964, 1963, 1962, 1961, 1960, 1958, 1957, 1956, 1955, 1954, 1952, 1951, 1950, 1949, 1948, 1947, 1946, 1945, 1944, 1942, 1940, 1939, 1938, 1937, 1936, 1935, 1934, 1933, 1932, 1931, 1930, 1929, 1928, 1927, 1926, 1925, 1924, 1923, 1921, 1920
16159 DENLEY ST	2020, 2017, 2014, 2010, 2006, 2004, 2003, 2001, 2000, 1999, 1996, 1995, 1992, 1991, 1990, 1986, 1985, 1981, 1980, 1976, 1975, 1972, 1971, 1970, 1969, 1967, 1966, 1965, 1964, 1963, 1962, 1961, 1960, 1958, 1957, 1956, 1955, 1954, 1952, 1951, 1950, 1949, 1948, 1947, 1946, 1945, 1944, 1942, 1940, 1939, 1938, 1937, 1936, 1935, 1934, 1933, 1932, 1931, 1930, 1929, 1928, 1927, 1926, 1925, 1924, 1923, 1921, 1920
16159 DENLEY ST	2020, 2017, 2014, 2010, 2006, 2005, 2004, 2001, 2000, 1999, 1996, 1995, 1992, 1991, 1990, 1986, 1985, 1981, 1980, 1976, 1975, 1972, 1971, 1970, 1969, 1967, 1966, 1965, 1964, 1963, 1962, 1961, 1960, 1958, 1957, 1956, 1955, 1954, 1952, 1951, 1950, 1949, 1948, 1947, 1946, 1945, 1944, 1942, 1940, 1939, 1938, 1937, 1936, 1935, 1934, 1933, 1932, 1931, 1930, 1929, 1928, 1927, 1926, 1925, 1924, 1923, 1921, 1920
16161 E SHADYBEND DR	2020, 2017, 2014, 2010, 2006, 2005, 2004, 2003, 2001, 2000, 1999, 1996, 1995, 1991, 1990, 1986, 1985, 1981, 1980, 1976, 1975, 1972, 1971, 1970, 1969, 1967, 1966, 1965, 1964, 1963, 1962, 1961, 1960, 1958, 1957, 1956, 1955, 1954, 1952, 1951, 1950, 1949, 1948, 1947, 1946, 1945, 1944, 1942, 1940, 1939, 1938, 1937, 1936, 1935, 1934, 1933, 1932, 1931, 1930, 1929, 1928, 1927, 1926, 1925, 1924, 1923, 1921, 1920
16161 SHADYBEND DR	2020, 2017, 2014, 2010, 2006, 2005, 2004, 2003, 2001, 2000, 1999, 1996, 1995, 1992, 1991, 1990, 1986, 1985, 1981, 1980, 1976, 1975, 1972, 1970, 1969, 1967, 1966, 1965, 1964, 1963, 1962, 1961, 1960, 1958, 1957, 1956, 1955, 1954, 1952, 1951, 1950, 1949, 1948, 1947, 1946, 1945, 1944, 1942, 1940, 1939, 1938, 1937, 1936, 1935, 1934, 1933, 1932, 1931, 1930, 1929, 1928, 1927, 1926, 1925, 1924, 1923, 1921, 1920
16161 SHADYBEND DR	2020, 2017, 2014, 2010, 2006, 2005, 2004, 2003, 2001, 1999, 1996, 1995, 1992, 1991, 1990, 1986, 1985, 1981, 1980, 1976, 1975, 1972, 1971, 1970, 1969, 1967, 1966, 1965, 1964, 1963, 1962, 1961, 1960, 1958, 1957, 1956, 1955, 1954, 1952, 1951, 1950, 1949, 1948, 1947, 1946, 1945, 1944, 1942, 1940, 1939, 1938, 1937, 1936, 1935, 1934, 1933, 1932, 1931, 1930, 1929, 1928, 1927, 1926, 1925, 1924, 1923, 1921, 1920
16161 SHADYBEND DR	2020, 2017, 2014, 2010, 2006, 2005, 2004, 2003, 2001, 2000, 1999, 1996, 1992, 1991, 1990, 1986, 1985, 1981, 1980, 1976, 1975, 1972, 1971, 1970, 1969, 1967, 1966, 1965, 1964, 1963, 1962, 1961, 1960, 1958, 1957, 1956, 1955, 1954, 1952, 1951, 1950, 1949, 1948, 1947, 1946, 1945, 1944, 1942, 1940, 1939, 1938, 1937, 1936, 1935, 1934, 1933, 1932, 1931, 1930, 1929, 1928, 1927, 1926, 1925, 1924, 1923, 1921, 1920

FINDINGS

Address Researched	Address Not Identified in Research Source
16161 SHADYBEND DR	2020, 2017, 2014, 2010, 2006, 2005, 2004, 2001, 2000, 1999, 1996, 1995, 1992, 1991, 1990, 1986, 1985, 1981, 1980, 1976, 1975, 1972, 1971, 1970, 1969, 1967, 1966, 1965, 1964, 1963, 1962, 1961, 1960, 1958, 1957, 1956, 1955, 1954, 1952, 1951, 1950, 1949, 1948, 1947, 1946, 1945, 1944, 1942, 1940, 1939, 1938, 1937, 1936, 1935, 1934, 1933, 1932, 1931, 1930, 1929, 1928, 1927, 1926, 1925, 1924, 1923, 1921, 1920
16161 SHADYBEND DR	2020, 2017, 2014, 2010, 2006, 2004, 2003, 2001, 2000, 1999, 1996, 1995, 1992, 1991, 1990, 1986, 1985, 1981, 1980, 1976, 1975, 1972, 1971, 1970, 1969, 1967, 1966, 1965, 1964, 1963, 1962, 1961, 1960, 1958, 1957, 1956, 1955, 1954, 1952, 1951, 1950, 1949, 1948, 1947, 1946, 1945, 1944, 1942, 1940, 1939, 1938, 1937, 1936, 1935, 1934, 1933, 1932, 1931, 1930, 1929, 1928, 1927, 1926, 1925, 1924, 1923, 1921, 1920
16161 SHADYBEND DR	2020, 2017, 2010, 2006, 2005, 2004, 2003, 2001, 2000, 1999, 1996, 1995, 1992, 1991, 1990, 1986, 1985, 1981, 1980, 1976, 1975, 1972, 1971, 1970, 1969, 1967, 1966, 1965, 1964, 1963, 1962, 1961, 1960, 1958, 1957, 1956, 1955, 1954, 1952, 1951, 1950, 1949, 1948, 1947, 1946, 1945, 1944, 1942, 1940, 1939, 1938, 1937, 1936, 1935, 1934, 1933, 1932, 1931, 1930, 1929, 1928, 1927, 1926, 1925, 1924, 1923, 1921, 1920
16161 SHADYBEND DR	2020, 2017, 2014, 2006, 2005, 2004, 2003, 2001, 2000, 1999, 1996, 1995, 1992, 1991, 1990, 1986, 1985, 1981, 1980, 1976, 1975, 1972, 1971, 1970, 1969, 1967, 1966, 1965, 1964, 1963, 1962, 1961, 1960, 1958, 1957, 1956, 1955, 1954, 1952, 1951, 1950, 1949, 1948, 1947, 1946, 1945, 1944, 1942, 1940, 1939, 1938, 1937, 1936, 1935, 1934, 1933, 1932, 1931, 1930, 1929, 1928, 1927, 1926, 1925, 1924, 1923, 1921, 1920
16161 SHADYBEND DR	2017, 2014, 2010, 2006, 2005, 2004, 2003, 2001, 2000, 1999, 1996, 1995, 1992, 1991, 1990, 1986, 1985, 1981, 1980, 1976, 1975, 1972, 1971, 1970, 1969, 1967, 1966, 1965, 1964, 1963, 1962, 1961, 1960, 1958, 1957, 1956, 1955, 1954, 1952, 1951, 1950, 1949, 1948, 1947, 1946, 1945, 1944, 1942, 1940, 1939, 1938, 1937, 1936, 1935, 1934, 1933, 1932, 1931, 1930, 1929, 1928, 1927, 1926, 1925, 1924, 1923, 1921, 1920
16162 DENLEY ST	2017, 2014, 2010, 2006, 2005, 2004, 2003, 2001, 2000, 1999, 1996, 1995, 1992, 1991, 1990, 1986, 1985, 1981, 1980, 1976, 1975, 1972, 1971, 1970, 1969, 1967, 1966, 1965, 1964, 1963, 1962, 1961, 1960, 1958, 1957, 1956, 1955, 1954, 1952, 1951, 1950, 1949, 1948, 1947, 1946, 1945, 1944, 1942, 1940, 1939, 1938, 1937, 1936, 1935, 1934, 1933, 1932, 1931, 1930, 1929, 1928, 1927, 1926, 1925, 1924, 1923, 1921, 1920
16162 DENLEY ST	2020, 2017, 2010, 2006, 2005, 2004, 2003, 2001, 2000, 1999, 1996, 1995, 1992, 1991, 1990, 1986, 1985, 1981, 1980, 1976, 1975, 1972, 1971, 1970, 1969, 1967, 1966, 1965, 1964, 1963, 1962, 1961, 1960, 1958, 1957, 1956, 1955, 1954, 1952, 1951, 1950, 1949, 1948, 1947, 1946, 1945, 1944, 1942, 1940, 1939, 1938, 1937, 1936, 1935, 1934, 1933, 1932, 1931, 1930, 1929, 1928, 1927, 1926, 1925, 1924, 1923, 1921, 1920
16162 DENLEY ST	2020, 2017, 2014, 2006, 2005, 2004, 2003, 2001, 2000, 1999, 1996, 1995, 1992, 1991, 1990, 1986, 1985, 1981, 1980, 1976, 1975, 1972, 1971, 1970, 1969, 1967, 1966, 1965, 1964, 1963, 1962, 1961, 1960, 1958, 1957, 1956, 1955, 1954, 1952, 1951, 1950, 1949, 1948, 1947, 1946, 1945, 1944, 1942, 1940, 1939, 1938, 1937, 1936, 1935, 1934, 1933, 1932, 1931, 1930, 1929, 1928, 1927, 1926, 1925, 1924, 1923, 1921, 1920
16162 DENLEY ST	2020, 2017, 2014, 2010, 2006, 2005, 2004, 2001, 2000, 1999, 1996, 1995, 1992, 1991, 1990, 1986, 1985, 1981, 1980, 1976, 1975, 1972, 1971, 1970, 1969, 1967, 1966, 1965, 1964, 1963, 1962, 1961, 1960, 1958, 1957, 1956, 1955, 1954, 1952, 1951, 1950, 1949, 1948, 1947, 1946, 1945, 1944, 1942, 1940, 1939, 1938, 1937, 1936, 1935, 1934, 1933, 1932, 1931, 1930, 1929, 1928, 1927, 1926, 1925, 1924, 1923, 1921, 1920

FINDINGS

Address Researched	Address Not Identified in Research Source
16162 DENLEY ST	2020, 2017, 2014, 2010, 2006, 2004, 2003, 2001, 2000, 1999, 1996, 1995, 1992, 1991, 1990, 1986, 1985, 1981, 1980, 1976, 1975, 1972, 1971, 1970, 1969, 1967, 1966, 1965, 1964, 1963, 1962, 1961, 1960, 1958, 1957, 1956, 1955, 1954, 1952, 1951, 1950, 1949, 1948, 1947, 1946, 1945, 1944, 1942, 1940, 1939, 1938, 1937, 1936, 1935, 1934, 1933, 1932, 1931, 1930, 1929, 1928, 1927, 1926, 1925, 1924, 1923, 1921, 1920
16162 DENLEY ST	2020, 2017, 2014, 2010, 2006, 2005, 2004, 2003, 2001, 1999, 1996, 1995, 1992, 1991, 1990, 1986, 1985, 1981, 1980, 1976, 1975, 1972, 1971, 1970, 1969, 1967, 1966, 1965, 1964, 1963, 1962, 1961, 1960, 1958, 1957, 1956, 1955, 1954, 1952, 1951, 1950, 1949, 1948, 1947, 1946, 1945, 1944, 1942, 1940, 1939, 1938, 1937, 1936, 1935, 1934, 1933, 1932, 1931, 1930, 1929, 1928, 1927, 1926, 1925, 1924, 1923, 1921, 1920
16162 DENLEY ST	2020, 2017, 2014, 2010, 2006, 2005, 2004, 2003, 2001, 2000, 1999, 1996, 1992, 1991, 1990, 1986, 1985, 1981, 1980, 1976, 1975, 1972, 1971, 1970, 1969, 1967, 1966, 1965, 1964, 1963, 1962, 1961, 1960, 1958, 1957, 1956, 1955, 1954, 1952, 1951, 1950, 1949, 1948, 1947, 1946, 1945, 1944, 1942, 1940, 1939, 1938, 1937, 1936, 1935, 1934, 1933, 1932, 1931, 1930, 1929, 1928, 1927, 1926, 1925, 1924, 1923, 1921, 1920
16162 DENLEY ST	2020, 2017, 2014, 2010, 2006, 2005, 2004, 2003, 2001, 2000, 1999, 1996, 1995, 1992, 1991, 1990, 1986, 1985, 1981, 1980, 1976, 1975, 1972, 1970, 1969, 1967, 1966, 1965, 1964, 1963, 1962, 1961, 1960, 1958, 1957, 1956, 1955, 1954, 1952, 1951, 1950, 1949, 1948, 1947, 1946, 1945, 1944, 1942, 1940, 1939, 1938, 1937, 1936, 1935, 1934, 1933, 1932, 1931, 1930, 1929, 1928, 1927, 1926, 1925, 1924, 1923, 1921, 1920
16162 DENLEY ST	2020, 2017, 2014, 2010, 2006, 2005, 2004, 2003, 2001, 2000, 1999, 1996, 1995, 1992, 1991, 1990, 1986, 1985, 1981, 1980, 1976, 1975, 1972, 1971, 1970, 1969, 1967, 1965, 1964, 1963, 1962, 1961, 1960, 1958, 1957, 1956, 1955, 1954, 1952, 1951, 1950, 1949, 1948, 1947, 1946, 1945, 1944, 1942, 1940, 1939, 1938, 1937, 1936, 1935, 1934, 1933, 1932, 1931, 1930, 1929, 1928, 1927, 1926, 1925, 1924, 1923, 1921, 1920
16162 SHADYBEND DR	2020, 2017, 2014, 2010, 2006, 2005, 2004, 2003, 2001, 2000, 1999, 1996, 1995, 1992, 1991, 1990, 1986, 1985, 1981, 1980, 1976, 1975, 1972, 1970, 1969, 1967, 1966, 1965, 1964, 1963, 1962, 1961, 1960, 1958, 1957, 1956, 1955, 1954, 1952, 1951, 1950, 1949, 1948, 1947, 1946, 1945, 1944, 1942, 1940, 1939, 1938, 1937, 1936, 1935, 1934, 1933, 1932, 1931, 1930, 1929, 1928, 1927, 1926, 1925, 1924, 1923, 1921, 1920
16162 SHADYBEND DR	2020, 2017, 2014, 2010, 2006, 2005, 2004, 2003, 2001, 1999, 1996, 1995, 1992, 1991, 1990, 1986, 1985, 1981, 1980, 1976, 1975, 1972, 1971, 1970, 1969, 1967, 1966, 1965, 1964, 1963, 1962, 1961, 1960, 1958, 1957, 1956, 1955, 1954, 1952, 1951, 1950, 1949, 1948, 1947, 1946, 1945, 1944, 1942, 1940, 1939, 1938, 1937, 1936, 1935, 1934, 1933, 1932, 1931, 1930, 1929, 1928, 1927, 1926, 1925, 1924, 1923, 1921, 1920
16162 SHADYBEND DR	2020, 2017, 2014, 2010, 2006, 2005, 2004, 2003, 2001, 2000, 1999, 1996, 1992, 1991, 1990, 1986, 1985, 1981, 1980, 1976, 1975, 1972, 1971, 1970, 1969, 1967, 1966, 1965, 1964, 1963, 1962, 1961, 1960, 1958, 1957, 1956, 1955, 1954, 1952, 1951, 1950, 1949, 1948, 1947, 1946, 1945, 1944, 1942, 1940, 1939, 1938, 1937, 1936, 1935, 1934, 1933, 1932, 1931, 1930, 1929, 1928, 1927, 1926, 1925, 1924, 1923, 1921, 1920
16162 SHADYBEND DR	2020, 2017, 2014, 2010, 2006, 2005, 2004, 2001, 2000, 1999, 1996, 1995, 1992, 1991, 1990, 1986, 1985, 1981, 1980, 1976, 1975, 1972, 1971, 1970, 1969, 1967, 1966, 1965, 1964, 1963, 1962, 1961, 1960, 1958, 1957, 1956, 1955, 1954, 1952, 1951, 1950, 1949, 1948, 1947, 1946, 1945, 1944, 1942, 1940, 1939, 1938, 1937, 1936, 1935, 1934, 1933, 1932, 1931, 1930, 1929, 1928, 1927, 1926, 1925, 1924, 1923, 1921, 1920

FINDINGS

Address Researched	Address Not Identified in Research Source
16162 SHADYBEND DR	2020, 2017, 2010, 2006, 2005, 2004, 2003, 2001, 2000, 1999, 1996, 1995, 1992, 1991, 1990, 1986, 1985, 1981, 1980, 1976, 1975, 1972, 1971, 1970, 1969, 1967, 1966, 1965, 1964, 1963, 1962, 1961, 1960, 1958, 1957, 1956, 1955, 1954, 1952, 1951, 1950, 1949, 1948, 1947, 1946, 1945, 1944, 1942, 1940, 1939, 1938, 1937, 1936, 1935, 1934, 1933, 1932, 1931, 1930, 1929, 1928, 1927, 1926, 1925, 1924, 1923, 1921, 1920
16162 SHADYBEND DR	2020, 2017, 2014, 2006, 2005, 2004, 2003, 2001, 2000, 1999, 1996, 1995, 1992, 1991, 1990, 1986, 1985, 1981, 1980, 1976, 1975, 1972, 1971, 1970, 1969, 1967, 1966, 1965, 1964, 1963, 1962, 1961, 1960, 1958, 1957, 1956, 1955, 1954, 1952, 1951, 1950, 1949, 1948, 1947, 1946, 1945, 1944, 1942, 1940, 1939, 1938, 1937, 1936, 1935, 1934, 1933, 1932, 1931, 1930, 1929, 1928, 1927, 1926, 1925, 1924, 1923, 1921, 1920
16162 SHADYBEND DR	2017, 2014, 2010, 2006, 2005, 2004, 2003, 2001, 2000, 1999, 1996, 1995, 1992, 1991, 1990, 1986, 1985, 1981, 1980, 1976, 1975, 1972, 1971, 1970, 1969, 1967, 1966, 1965, 1964, 1963, 1962, 1961, 1960, 1958, 1957, 1956, 1955, 1954, 1952, 1951, 1950, 1949, 1948, 1947, 1946, 1945, 1944, 1942, 1940, 1939, 1938, 1937, 1936, 1935, 1934, 1933, 1932, 1931, 1930, 1929, 1928, 1927, 1926, 1925, 1924, 1923, 1921, 1920
16163 BINNEY ST	2017, 2014, 2010, 2006, 2005, 2004, 2003, 2001, 2000, 1999, 1996, 1995, 1992, 1991, 1990, 1986, 1985, 1981, 1980, 1976, 1975, 1972, 1971, 1970, 1969, 1967, 1966, 1965, 1964, 1963, 1962, 1961, 1960, 1958, 1957, 1956, 1955, 1954, 1952, 1951, 1950, 1949, 1948, 1947, 1946, 1945, 1944, 1942, 1940, 1939, 1938, 1937, 1936, 1935, 1934, 1933, 1932, 1931, 1930, 1929, 1928, 1927, 1926, 1925, 1924, 1923, 1921, 1920
16163 BINNEY ST	2020, 2017, 2010, 2006, 2005, 2004, 2003, 2001, 2000, 1999, 1996, 1995, 1992, 1991, 1990, 1986, 1985, 1981, 1980, 1976, 1975, 1972, 1971, 1970, 1969, 1967, 1966, 1965, 1964, 1963, 1962, 1961, 1960, 1958, 1957, 1956, 1955, 1954, 1952, 1951, 1950, 1949, 1948, 1947, 1946, 1945, 1944, 1942, 1940, 1939, 1938, 1937, 1936, 1935, 1934, 1933, 1932, 1931, 1930, 1929, 1928, 1927, 1926, 1925, 1924, 1923, 1921, 1920
16163 BINNEY ST	2020, 2017, 2014, 2006, 2005, 2004, 2003, 2001, 2000, 1999, 1996, 1995, 1992, 1991, 1990, 1986, 1985, 1981, 1980, 1976, 1975, 1972, 1971, 1970, 1969, 1967, 1966, 1965, 1964, 1963, 1962, 1961, 1960, 1958, 1957, 1956, 1955, 1954, 1952, 1951, 1950, 1949, 1948, 1947, 1946, 1945, 1944, 1942, 1940, 1939, 1938, 1937, 1936, 1935, 1934, 1933, 1932, 1931, 1930, 1929, 1928, 1927, 1926, 1925, 1924, 1923, 1921, 1920
16163 BINNEY ST	2020, 2017, 2014, 2010, 2006, 2004, 2003, 2001, 2000, 1999, 1996, 1995, 1992, 1991, 1990, 1986, 1985, 1981, 1980, 1976, 1975, 1972, 1971, 1970, 1969, 1967, 1966, 1965, 1964, 1963, 1962, 1961, 1960, 1958, 1957, 1956, 1955, 1954, 1952, 1951, 1950, 1949, 1948, 1947, 1946, 1945, 1944, 1942, 1940, 1939, 1938, 1937, 1936, 1935, 1934, 1933, 1932, 1931, 1930, 1929, 1928, 1927, 1926, 1925, 1924, 1923, 1921, 1920
16163 BINNEY ST	2020, 2017, 2014, 2010, 2006, 2005, 2004, 2003, 2001, 1999, 1996, 1995, 1992, 1991, 1990, 1986, 1985, 1981, 1980, 1976, 1975, 1972, 1971, 1970, 1969, 1967, 1966, 1965, 1964, 1963, 1962, 1961, 1960, 1958, 1957, 1956, 1955, 1954, 1952, 1951, 1950, 1949, 1948, 1947, 1946, 1945, 1944, 1942, 1940, 1939, 1938, 1937, 1936, 1935, 1934, 1933, 1932, 1931, 1930, 1929, 1928, 1927, 1926, 1925, 1924, 1923, 1921, 1920
16163 BINNEY ST	2020, 2017, 2014, 2010, 2006, 2005, 2004, 2003, 2001, 2000, 1999, 1996, 1992, 1991, 1990, 1986, 1985, 1981, 1980, 1976, 1975, 1972, 1971, 1970, 1969, 1967, 1966, 1965, 1964, 1963, 1962, 1961, 1960, 1958, 1957, 1956, 1955, 1954, 1952, 1951, 1950, 1949, 1948, 1947, 1946, 1945, 1944, 1942, 1940, 1939, 1938, 1937, 1936, 1935, 1934, 1933, 1932, 1931, 1930, 1929, 1928, 1927, 1926, 1925, 1924, 1923, 1921, 1920

FINDINGS

Address Researched	Address Not Identified in Research Source
16163 BINNEY ST	2020, 2017, 2014, 2010, 2006, 2005, 2004, 2003, 2001, 2000, 1999, 1996, 1995, 1992, 1991, 1990, 1986, 1985, 1981, 1980, 1976, 1975, 1972, 1970, 1969, 1967, 1966, 1965, 1964, 1963, 1962, 1961, 1960, 1958, 1957, 1956, 1955, 1954, 1952, 1951, 1950, 1949, 1948, 1947, 1946, 1945, 1944, 1942, 1940, 1939, 1938, 1937, 1936, 1935, 1934, 1933, 1932, 1931, 1930, 1929, 1928, 1927, 1926, 1925, 1924, 1923, 1921, 1920
16164 BINNEY ST	2020, 2017, 2014, 2010, 2006, 2005, 2004, 2003, 2001, 2000, 1999, 1996, 1995, 1992, 1991, 1990, 1986, 1985, 1981, 1980, 1976, 1975, 1972, 1970, 1969, 1967, 1966, 1965, 1964, 1963, 1962, 1961, 1960, 1958, 1957, 1956, 1955, 1954, 1952, 1951, 1950, 1949, 1948, 1947, 1946, 1945, 1944, 1942, 1940, 1939, 1938, 1937, 1936, 1935, 1934, 1933, 1932, 1931, 1930, 1929, 1928, 1927, 1926, 1925, 1924, 1923, 1921, 1920
16164 BINNEY ST	2020, 2017, 2014, 2010, 2006, 2005, 2004, 2003, 2001, 2000, 1999, 1996, 1995, 1992, 1991, 1990, 1986, 1985, 1981, 1980, 1976, 1975, 1972, 1971, 1970, 1969, 1967, 1965, 1964, 1963, 1962, 1961, 1960, 1958, 1957, 1956, 1955, 1954, 1952, 1951, 1950, 1949, 1948, 1947, 1946, 1945, 1944, 1942, 1940, 1939, 1938, 1937, 1936, 1935, 1934, 1933, 1932, 1931, 1930, 1929, 1928, 1927, 1926, 1925, 1924, 1923, 1921, 1920
16164 BINNEY ST	2020, 2017, 2014, 2010, 2006, 2005, 2004, 2003, 2001, 2000, 1999, 1996, 1992, 1991, 1990, 1986, 1985, 1981, 1980, 1976, 1975, 1972, 1971, 1970, 1969, 1967, 1966, 1965, 1964, 1963, 1962, 1961, 1960, 1958, 1957, 1956, 1955, 1954, 1952, 1951, 1950, 1949, 1948, 1947, 1946, 1945, 1944, 1942, 1940, 1939, 1938, 1937, 1936, 1935, 1934, 1933, 1932, 1931, 1930, 1929, 1928, 1927, 1926, 1925, 1924, 1923, 1921, 1920
16164 BINNEY ST	2020, 2017, 2014, 2010, 2006, 2004, 2003, 2001, 2000, 1999, 1996, 1995, 1992, 1991, 1990, 1986, 1985, 1981, 1980, 1976, 1975, 1972, 1971, 1970, 1969, 1967, 1966, 1965, 1964, 1963, 1962, 1961, 1960, 1958, 1957, 1956, 1955, 1954, 1952, 1951, 1950, 1949, 1948, 1947, 1946, 1945, 1944, 1942, 1940, 1939, 1938, 1937, 1936, 1935, 1934, 1933, 1932, 1931, 1930, 1929, 1928, 1927, 1926, 1925, 1924, 1923, 1921, 1920
16164 BINNEY ST	2020, 2017, 2014, 2006, 2005, 2004, 2003, 2001, 2000, 1999, 1996, 1995, 1992, 1991, 1990, 1986, 1985, 1981, 1980, 1976, 1975, 1972, 1971, 1970, 1969, 1967, 1966, 1965, 1964, 1963, 1962, 1961, 1960, 1958, 1957, 1956, 1955, 1954, 1952, 1951, 1950, 1949, 1948, 1947, 1946, 1945, 1944, 1942, 1940, 1939, 1938, 1937, 1936, 1935, 1934, 1933, 1932, 1931, 1930, 1929, 1928, 1927, 1926, 1925, 1924, 1923, 1921, 1920
16164 BINNEY ST	2020, 2017, 2010, 2006, 2005, 2004, 2003, 2001, 2000, 1999, 1996, 1995, 1992, 1991, 1990, 1986, 1985, 1981, 1980, 1976, 1975, 1972, 1971, 1970, 1969, 1967, 1966, 1965, 1964, 1963, 1962, 1961, 1960, 1958, 1957, 1956, 1955, 1954, 1952, 1951, 1950, 1949, 1948, 1947, 1946, 1945, 1944, 1942, 1940, 1939, 1938, 1937, 1936, 1935, 1934, 1933, 1932, 1931, 1930, 1929, 1928, 1927, 1926, 1925, 1924, 1923, 1921, 1920
16164 BINNEY ST	2017, 2014, 2010, 2006, 2005, 2004, 2003, 2001, 2000, 1999, 1996, 1995, 1992, 1991, 1990, 1986, 1985, 1981, 1980, 1976, 1975, 1972, 1971, 1970, 1969, 1967, 1966, 1965, 1964, 1963, 1962, 1961, 1960, 1958, 1957, 1956, 1955, 1954, 1952, 1951, 1950, 1949, 1948, 1947, 1946, 1945, 1944, 1942, 1940, 1939, 1938, 1937, 1936, 1935, 1934, 1933, 1932, 1931, 1930, 1929, 1928, 1927, 1926, 1925, 1924, 1923, 1921, 1920
16167 DENLEY ST	2017, 2014, 2010, 2006, 2005, 2004, 2003, 2001, 2000, 1999, 1996, 1995, 1992, 1991, 1990, 1986, 1985, 1981, 1980, 1976, 1975, 1972, 1971, 1970, 1969, 1967, 1966, 1965, 1964, 1963, 1962, 1961, 1960, 1958, 1957, 1956, 1955, 1954, 1952, 1951, 1950, 1949, 1948, 1947, 1946, 1945, 1944, 1942, 1940, 1939, 1938, 1937, 1936, 1935, 1934, 1933, 1932, 1931, 1930, 1929, 1928, 1927, 1926, 1925, 1924, 1923, 1921, 1920

FINDINGS

Address Researched	Address Not Identified in Research Source
16167 DENLEY ST	2020, 2017, 2010, 2006, 2005, 2004, 2003, 2001, 2000, 1999, 1996, 1995, 1992, 1991, 1990, 1986, 1985, 1981, 1980, 1976, 1975, 1972, 1971, 1970, 1969, 1967, 1966, 1965, 1964, 1963, 1962, 1961, 1960, 1958, 1957, 1956, 1955, 1954, 1952, 1951, 1950, 1949, 1948, 1947, 1946, 1945, 1944, 1942, 1940, 1939, 1938, 1937, 1936, 1935, 1934, 1933, 1932, 1931, 1930, 1929, 1928, 1927, 1926, 1925, 1924, 1923, 1921, 1920
16167 DENLEY ST	2020, 2017, 2014, 2006, 2005, 2004, 2003, 2001, 2000, 1999, 1996, 1995, 1992, 1991, 1990, 1986, 1985, 1981, 1980, 1976, 1975, 1972, 1971, 1970, 1969, 1967, 1966, 1965, 1964, 1963, 1962, 1961, 1960, 1958, 1957, 1956, 1955, 1954, 1952, 1951, 1950, 1949, 1948, 1947, 1946, 1945, 1944, 1942, 1940, 1939, 1938, 1937, 1936, 1935, 1934, 1933, 1932, 1931, 1930, 1929, 1928, 1927, 1926, 1925, 1924, 1923, 1921, 1920
16167 DENLEY ST	2020, 2017, 2014, 2010, 2006, 2004, 2003, 2001, 2000, 1999, 1996, 1995, 1992, 1991, 1990, 1986, 1985, 1981, 1980, 1976, 1975, 1972, 1971, 1970, 1969, 1967, 1966, 1965, 1964, 1963, 1962, 1961, 1960, 1958, 1957, 1956, 1955, 1954, 1952, 1951, 1950, 1949, 1948, 1947, 1946, 1945, 1944, 1942, 1940, 1939, 1938, 1937, 1936, 1935, 1934, 1933, 1932, 1931, 1930, 1929, 1928, 1927, 1926, 1925, 1924, 1923, 1921, 1920
16167 DENLEY ST	2020, 2017, 2014, 2010, 2006, 2005, 2004, 2001, 2000, 1999, 1996, 1995, 1992, 1991, 1990, 1986, 1985, 1981, 1980, 1976, 1975, 1972, 1971, 1970, 1969, 1967, 1966, 1965, 1964, 1963, 1962, 1961, 1960, 1958, 1957, 1956, 1955, 1954, 1952, 1951, 1950, 1949, 1948, 1947, 1946, 1945, 1944, 1942, 1940, 1939, 1938, 1937, 1936, 1935, 1934, 1933, 1932, 1931, 1930, 1929, 1928, 1927, 1926, 1925, 1924, 1923, 1921, 1920
16167 DENLEY ST	2020, 2017, 2014, 2010, 2006, 2005, 2004, 2003, 2001, 1999, 1996, 1995, 1992, 1991, 1990, 1986, 1985, 1981, 1980, 1976, 1975, 1972, 1971, 1970, 1969, 1967, 1966, 1965, 1964, 1963, 1962, 1961, 1960, 1958, 1957, 1956, 1955, 1954, 1952, 1951, 1950, 1949, 1948, 1947, 1946, 1945, 1944, 1942, 1940, 1939, 1938, 1937, 1936, 1935, 1934, 1933, 1932, 1931, 1930, 1929, 1928, 1927, 1926, 1925, 1924, 1923, 1921, 1920
16167 DENLEY ST	2020, 2017, 2014, 2010, 2006, 2005, 2004, 2003, 2001, 2000, 1999, 1996, 1992, 1991, 1990, 1986, 1985, 1981, 1980, 1976, 1975, 1972, 1971, 1970, 1969, 1967, 1966, 1965, 1964, 1963, 1962, 1961, 1960, 1958, 1957, 1956, 1955, 1954, 1952, 1951, 1950, 1949, 1948, 1947, 1946, 1945, 1944, 1942, 1940, 1939, 1938, 1937, 1936, 1935, 1934, 1933, 1932, 1931, 1930, 1929, 1928, 1927, 1926, 1925, 1924, 1923, 1921, 1920
16167 DENLEY ST	2020, 2017, 2014, 2010, 2006, 2005, 2004, 2003, 2001, 2000, 1999, 1996, 1995, 1992, 1991, 1990, 1986, 1985, 1981, 1980, 1976, 1975, 1972, 1971, 1970, 1969, 1967, 1966, 1965, 1964, 1963, 1962, 1961, 1960, 1958, 1957, 1956, 1955, 1954, 1952, 1951, 1950, 1949, 1948, 1947, 1946, 1945, 1944, 1942, 1940, 1939, 1938, 1937, 1936, 1935, 1934, 1933, 1932, 1931, 1930, 1929, 1928, 1927, 1926, 1925, 1924, 1923, 1921, 1920
16167 E SHADYBEND DR	2020, 2017, 2014, 2010, 2006, 2005, 2004, 2003, 2001, 2000, 1999, 1996, 1995, 1991, 1990, 1986, 1985, 1981, 1980, 1976, 1975, 1972, 1971, 1970, 1969, 1967, 1966, 1965, 1964, 1963, 1962, 1961, 1960, 1958, 1957, 1956, 1955, 1954, 1952, 1951, 1950, 1949, 1948, 1947, 1946, 1945, 1944, 1942, 1940, 1939, 1938, 1937, 1936, 1935, 1934, 1933, 1932, 1931, 1930, 1929, 1928, 1927, 1926, 1925, 1924, 1923, 1921, 1920
16167 SHADYBEND DR	2020, 2017, 2014, 2010, 2006, 2005, 2004, 2003, 2001, 2000, 1999, 1996, 1995, 1992, 1991, 1990, 1986, 1985, 1981, 1980, 1976, 1975, 1972, 1970, 1969, 1967, 1966, 1965, 1964, 1963, 1962, 1961, 1960, 1958, 1957, 1956, 1955, 1954, 1952, 1951, 1950, 1949, 1948, 1947, 1946, 1945, 1944, 1942, 1940, 1939, 1938, 1937, 1936, 1935, 1934, 1933, 1932, 1931, 1930, 1929, 1928, 1927, 1926, 1925, 1924, 1923, 1921, 1920

FINDINGS

Address Researched	Address Not Identified in Research Source
16167 SHADYBEND DR	2020, 2017, 2014, 2010, 2006, 2005, 2004, 2003, 2001, 1999, 1996, 1995, 1992, 1991, 1990, 1986, 1985, 1981, 1980, 1976, 1975, 1972, 1971, 1970, 1969, 1967, 1966, 1965, 1964, 1963, 1962, 1961, 1960, 1958, 1957, 1956, 1955, 1954, 1952, 1951, 1950, 1949, 1948, 1947, 1946, 1945, 1944, 1942, 1940, 1939, 1938, 1937, 1936, 1935, 1934, 1933, 1932, 1931, 1930, 1929, 1928, 1927, 1926, 1925, 1924, 1923, 1921, 1920
16167 SHADYBEND DR	2020, 2017, 2014, 2010, 2006, 2005, 2004, 2003, 2001, 2000, 1999, 1996, 1992, 1991, 1990, 1986, 1985, 1981, 1980, 1976, 1975, 1972, 1971, 1970, 1969, 1967, 1966, 1965, 1964, 1963, 1962, 1961, 1960, 1958, 1957, 1956, 1955, 1954, 1952, 1951, 1950, 1949, 1948, 1947, 1946, 1945, 1944, 1942, 1940, 1939, 1938, 1937, 1936, 1935, 1934, 1933, 1932, 1931, 1930, 1929, 1928, 1927, 1926, 1925, 1924, 1923, 1921, 1920
16167 SHADYBEND DR	2020, 2017, 2014, 2010, 2006, 2005, 2004, 2001, 2000, 1999, 1996, 1995, 1992, 1991, 1990, 1986, 1985, 1981, 1980, 1976, 1975, 1972, 1971, 1970, 1969, 1967, 1966, 1965, 1964, 1963, 1962, 1961, 1960, 1958, 1957, 1956, 1955, 1954, 1952, 1951, 1950, 1949, 1948, 1947, 1946, 1945, 1944, 1942, 1940, 1939, 1938, 1937, 1936, 1935, 1934, 1933, 1932, 1931, 1930, 1929, 1928, 1927, 1926, 1925, 1924, 1923, 1921, 1920
16167 SHADYBEND DR	2020, 2017, 2014, 2010, 2006, 2004, 2003, 2001, 2000, 1999, 1996, 1995, 1992, 1991, 1990, 1986, 1985, 1981, 1980, 1976, 1975, 1972, 1971, 1970, 1969, 1967, 1966, 1965, 1964, 1963, 1962, 1961, 1960, 1958, 1957, 1956, 1955, 1954, 1952, 1951, 1950, 1949, 1948, 1947, 1946, 1945, 1944, 1942, 1940, 1939, 1938, 1937, 1936, 1935, 1934, 1933, 1932, 1931, 1930, 1929, 1928, 1927, 1926, 1925, 1924, 1923, 1921, 1920
16167 SHADYBEND DR	2020, 2017, 2010, 2006, 2005, 2004, 2003, 2001, 2000, 1999, 1996, 1995, 1992, 1991, 1990, 1986, 1985, 1981, 1980, 1976, 1975, 1972, 1971, 1970, 1969, 1967, 1966, 1965, 1964, 1963, 1962, 1961, 1960, 1958, 1957, 1956, 1955, 1954, 1952, 1951, 1950, 1949, 1948, 1947, 1946, 1945, 1944, 1942, 1940, 1939, 1938, 1937, 1936, 1935, 1934, 1933, 1932, 1931, 1930, 1929, 1928, 1927, 1926, 1925, 1924, 1923, 1921, 1920
16167 SHADYBEND DR	2020, 2017, 2014, 2006, 2005, 2004, 2003, 2001, 2000, 1999, 1996, 1995, 1992, 1991, 1990, 1986, 1985, 1981, 1980, 1976, 1975, 1972, 1971, 1970, 1969, 1967, 1966, 1965, 1964, 1963, 1962, 1961, 1960, 1958, 1957, 1956, 1955, 1954, 1952, 1951, 1950, 1949, 1948, 1947, 1946, 1945, 1944, 1942, 1940, 1939, 1938, 1937, 1936, 1935, 1934, 1933, 1932, 1931, 1930, 1929, 1928, 1927, 1926, 1925, 1924, 1923, 1921, 1920
16167 SHADYBEND DR	2017, 2014, 2010, 2006, 2005, 2004, 2003, 2001, 2000, 1999, 1996, 1995, 1992, 1991, 1990, 1986, 1985, 1981, 1980, 1976, 1975, 1972, 1971, 1970, 1969, 1967, 1966, 1965, 1964, 1963, 1962, 1961, 1960, 1958, 1957, 1956, 1955, 1954, 1952, 1951, 1950, 1949, 1948, 1947, 1946, 1945, 1944, 1942, 1940, 1939, 1938, 1937, 1936, 1935, 1934, 1933, 1932, 1931, 1930, 1929, 1928, 1927, 1926, 1925, 1924, 1923, 1921, 1920
16168 DENLEY ST	2017, 2014, 2010, 2006, 2005, 2004, 2003, 2001, 2000, 1999, 1996, 1995, 1992, 1991, 1990, 1986, 1985, 1981, 1980, 1976, 1975, 1972, 1971, 1970, 1969, 1967, 1966, 1965, 1964, 1963, 1962, 1961, 1960, 1958, 1957, 1956, 1955, 1954, 1952, 1951, 1950, 1949, 1948, 1947, 1946, 1945, 1944, 1942, 1940, 1939, 1938, 1937, 1936, 1935, 1934, 1933, 1932, 1931, 1930, 1929, 1928, 1927, 1926, 1925, 1924, 1923, 1921, 1920
16168 DENLEY ST	2020, 2017, 2010, 2006, 2005, 2004, 2003, 2001, 2000, 1999, 1996, 1995, 1992, 1991, 1990, 1986, 1985, 1981, 1980, 1976, 1975, 1972, 1971, 1970, 1969, 1967, 1966, 1965, 1964, 1963, 1962, 1961, 1960, 1958, 1957, 1956, 1955, 1954, 1952, 1951, 1950, 1949, 1948, 1947, 1946, 1945, 1944, 1942, 1940, 1939, 1938, 1937, 1936, 1935, 1934, 1933, 1932, 1931, 1930, 1929, 1928, 1927, 1926, 1925, 1924, 1923, 1921, 1920

FINDINGS

Address Researched	Address Not Identified in Research Source
16168 DENLEY ST	2020, 2017, 2014, 2006, 2005, 2004, 2003, 2001, 2000, 1999, 1996, 1995, 1992, 1991, 1990, 1986, 1985, 1981, 1980, 1976, 1975, 1972, 1971, 1970, 1969, 1967, 1966, 1965, 1964, 1963, 1962, 1961, 1960, 1958, 1957, 1956, 1955, 1954, 1952, 1951, 1950, 1949, 1948, 1947, 1946, 1945, 1944, 1942, 1940, 1939, 1938, 1937, 1936, 1935, 1934, 1933, 1932, 1931, 1930, 1929, 1928, 1927, 1926, 1925, 1924, 1923, 1921, 1920
16168 DENLEY ST	2020, 2017, 2014, 2010, 2006, 2004, 2003, 2001, 2000, 1999, 1996, 1995, 1992, 1991, 1990, 1986, 1985, 1981, 1980, 1976, 1975, 1972, 1971, 1970, 1969, 1967, 1966, 1965, 1964, 1963, 1962, 1961, 1960, 1958, 1957, 1956, 1955, 1954, 1952, 1951, 1950, 1949, 1948, 1947, 1946, 1945, 1944, 1942, 1940, 1939, 1938, 1937, 1936, 1935, 1934, 1933, 1932, 1931, 1930, 1929, 1928, 1927, 1926, 1925, 1924, 1923, 1921, 1920
16168 DENLEY ST	2020, 2017, 2014, 2010, 2006, 2005, 2004, 2003, 2001, 1999, 1996, 1995, 1992, 1991, 1990, 1986, 1985, 1981, 1980, 1976, 1975, 1972, 1971, 1970, 1969, 1967, 1966, 1965, 1964, 1963, 1962, 1961, 1960, 1958, 1957, 1956, 1955, 1954, 1952, 1951, 1950, 1949, 1948, 1947, 1946, 1945, 1944, 1942, 1940, 1939, 1938, 1937, 1936, 1935, 1934, 1933, 1932, 1931, 1930, 1929, 1928, 1927, 1926, 1925, 1924, 1923, 1921, 1920
16168 DENLEY ST	2020, 2017, 2014, 2010, 2006, 2005, 2004, 2003, 2001, 2000, 1999, 1996, 1992, 1991, 1990, 1986, 1985, 1981, 1980, 1976, 1975, 1972, 1971, 1970, 1969, 1967, 1966, 1965, 1964, 1963, 1962, 1961, 1960, 1958, 1957, 1956, 1955, 1954, 1952, 1951, 1950, 1949, 1948, 1947, 1946, 1945, 1944, 1942, 1940, 1939, 1938, 1937, 1936, 1935, 1934, 1933, 1932, 1931, 1930, 1929, 1928, 1927, 1926, 1925, 1924, 1923, 1921, 1920
16168 DENLEY ST	2020, 2017, 2014, 2010, 2006, 2005, 2004, 2003, 2001, 2000, 1999, 1996, 1995, 1992, 1991, 1990, 1986, 1985, 1981, 1980, 1976, 1975, 1972, 1970, 1969, 1967, 1966, 1965, 1964, 1963, 1962, 1961, 1960, 1958, 1957, 1956, 1955, 1954, 1952, 1951, 1950, 1949, 1948, 1947, 1946, 1945, 1944, 1942, 1940, 1939, 1938, 1937, 1936, 1935, 1934, 1933, 1932, 1931, 1930, 1929, 1928, 1927, 1926, 1925, 1924, 1923, 1921, 1920
16168 E SHADYBEND DR	2020, 2017, 2014, 2010, 2006, 2005, 2004, 2003, 2001, 2000, 1999, 1996, 1995, 1991, 1990, 1986, 1985, 1981, 1980, 1976, 1975, 1972, 1971, 1970, 1969, 1967, 1966, 1965, 1964, 1963, 1962, 1961, 1960, 1958, 1957, 1956, 1955, 1954, 1952, 1951, 1950, 1949, 1948, 1947, 1946, 1945, 1944, 1942, 1940, 1939, 1938, 1937, 1936, 1935, 1934, 1933, 1932, 1931, 1930, 1929, 1928, 1927, 1926, 1925, 1924, 1923, 1921, 1920
16168 SHADYBEND DR	2020, 2017, 2014, 2010, 2006, 2005, 2004, 2003, 2001, 2000, 1999, 1996, 1995, 1992, 1991, 1990, 1986, 1985, 1981, 1980, 1976, 1975, 1972, 1970, 1969, 1967, 1966, 1965, 1964, 1963, 1962, 1961, 1960, 1958, 1957, 1956, 1955, 1954, 1952, 1951, 1950, 1949, 1948, 1947, 1946, 1945, 1944, 1942, 1940, 1939, 1938, 1937, 1936, 1935, 1934, 1933, 1932, 1931, 1930, 1929, 1928, 1927, 1926, 1925, 1924, 1923, 1921, 1920
16168 SHADYBEND DR	2020, 2017, 2014, 2010, 2006, 2005, 2004, 2003, 2001, 2000, 1999, 1996, 1995, 1992, 1991, 1990, 1986, 1985, 1981, 1980, 1976, 1975, 1972, 1971, 1970, 1969, 1967, 1965, 1964, 1963, 1962, 1961, 1960, 1958, 1957, 1956, 1955, 1954, 1952, 1951, 1950, 1949, 1948, 1947, 1946, 1945, 1944, 1942, 1940, 1939, 1938, 1937, 1936, 1935, 1934, 1933, 1932, 1931, 1930, 1929, 1928, 1927, 1926, 1925, 1924, 1923, 1921, 1920
16168 SHADYBEND DR	2020, 2017, 2014, 2010, 2006, 2005, 2004, 2003, 2001, 1999, 1996, 1995, 1992, 1991, 1990, 1986, 1985, 1981, 1980, 1976, 1975, 1972, 1971, 1970, 1969, 1967, 1966, 1965, 1964, 1963, 1962, 1961, 1960, 1958, 1957, 1956, 1955, 1954, 1952, 1951, 1950, 1949, 1948, 1947, 1946, 1945, 1944, 1942, 1940, 1939, 1938, 1937, 1936, 1935, 1934, 1933, 1932, 1931, 1930, 1929, 1928, 1927, 1926, 1925, 1924, 1923, 1921, 1920

FINDINGS

Address Researched	Address Not Identified in Research Source
16168 SHADYBEND DR	2020, 2017, 2014, 2010, 2006, 2005, 2004, 2003, 2001, 2000, 1999, 1996, 1992, 1991, 1990, 1986, 1985, 1981, 1980, 1976, 1975, 1972, 1971, 1970, 1969, 1967, 1966, 1965, 1964, 1963, 1962, 1961, 1960, 1958, 1957, 1956, 1955, 1954, 1952, 1951, 1950, 1949, 1948, 1947, 1946, 1945, 1944, 1942, 1940, 1939, 1938, 1937, 1936, 1935, 1934, 1933, 1932, 1931, 1930, 1929, 1928, 1927, 1926, 1925, 1924, 1923, 1921, 1920
16168 SHADYBEND DR	2020, 2017, 2014, 2010, 2006, 2004, 2003, 2001, 2000, 1999, 1996, 1995, 1992, 1991, 1990, 1986, 1985, 1981, 1980, 1976, 1975, 1972, 1971, 1970, 1969, 1967, 1966, 1965, 1964, 1963, 1962, 1961, 1960, 1958, 1957, 1956, 1955, 1954, 1952, 1951, 1950, 1949, 1948, 1947, 1946, 1945, 1944, 1942, 1940, 1939, 1938, 1937, 1936, 1935, 1934, 1933, 1932, 1931, 1930, 1929, 1928, 1927, 1926, 1925, 1924, 1923, 1921, 1920
16168 SHADYBEND DR	2020, 2017, 2010, 2006, 2005, 2004, 2003, 2001, 2000, 1999, 1996, 1995, 1992, 1991, 1990, 1986, 1985, 1981, 1980, 1976, 1975, 1972, 1971, 1970, 1969, 1967, 1966, 1965, 1964, 1963, 1962, 1961, 1960, 1958, 1957, 1956, 1955, 1954, 1952, 1951, 1950, 1949, 1948, 1947, 1946, 1945, 1944, 1942, 1940, 1939, 1938, 1937, 1936, 1935, 1934, 1933, 1932, 1931, 1930, 1929, 1928, 1927, 1926, 1925, 1924, 1923, 1921, 1920
16168 SHADYBEND DR	2020, 2017, 2014, 2006, 2005, 2004, 2003, 2001, 2000, 1999, 1996, 1995, 1992, 1991, 1990, 1986, 1985, 1981, 1980, 1976, 1975, 1972, 1971, 1970, 1969, 1967, 1966, 1965, 1964, 1963, 1962, 1961, 1960, 1958, 1957, 1956, 1955, 1954, 1952, 1951, 1950, 1949, 1948, 1947, 1946, 1945, 1944, 1942, 1940, 1939, 1938, 1937, 1936, 1935, 1934, 1933, 1932, 1931, 1930, 1929, 1928, 1927, 1926, 1925, 1924, 1923, 1921, 1920
16168 SHADYBEND DR	2017, 2014, 2010, 2006, 2005, 2004, 2003, 2001, 2000, 1999, 1996, 1995, 1992, 1991, 1990, 1986, 1985, 1981, 1980, 1976, 1975, 1972, 1971, 1970, 1969, 1967, 1966, 1965, 1964, 1963, 1962, 1961, 1960, 1958, 1957, 1956, 1955, 1954, 1952, 1951, 1950, 1949, 1948, 1947, 1946, 1945, 1944, 1942, 1940, 1939, 1938, 1937, 1936, 1935, 1934, 1933, 1932, 1931, 1930, 1929, 1928, 1927, 1926, 1925, 1924, 1923, 1921, 1920
16169 BINNEY ST	2017, 2014, 2010, 2006, 2005, 2004, 2003, 2001, 2000, 1999, 1996, 1995, 1992, 1991, 1990, 1986, 1985, 1981, 1980, 1976, 1975, 1972, 1971, 1970, 1969, 1967, 1966, 1965, 1964, 1963, 1962, 1961, 1960, 1958, 1957, 1956, 1955, 1954, 1952, 1951, 1950, 1949, 1948, 1947, 1946, 1945, 1944, 1942, 1940, 1939, 1938, 1937, 1936, 1935, 1934, 1933, 1932, 1931, 1930, 1929, 1928, 1927, 1926, 1925, 1924, 1923, 1921, 1920
16169 BINNEY ST	2020, 2017, 2010, 2006, 2005, 2004, 2003, 2001, 2000, 1999, 1996, 1995, 1992, 1991, 1990, 1986, 1985, 1981, 1980, 1976, 1975, 1972, 1971, 1970, 1969, 1967, 1966, 1965, 1964, 1963, 1962, 1961, 1960, 1958, 1957, 1956, 1955, 1954, 1952, 1951, 1950, 1949, 1948, 1947, 1946, 1945, 1944, 1942, 1940, 1939, 1938, 1937, 1936, 1935, 1934, 1933, 1932, 1931, 1930, 1929, 1928, 1927, 1926, 1925, 1924, 1923, 1921, 1920
16169 BINNEY ST	2020, 2017, 2014, 2006, 2005, 2004, 2003, 2001, 2000, 1999, 1996, 1995, 1992, 1991, 1990, 1986, 1985, 1981, 1980, 1976, 1975, 1972, 1971, 1970, 1969, 1967, 1966, 1965, 1964, 1963, 1962, 1961, 1960, 1958, 1957, 1956, 1955, 1954, 1952, 1951, 1950, 1949, 1948, 1947, 1946, 1945, 1944, 1942, 1940, 1939, 1938, 1937, 1936, 1935, 1934, 1933, 1932, 1931, 1930, 1929, 1928, 1927, 1926, 1925, 1924, 1923, 1921, 1920
16169 BINNEY ST	2020, 2017, 2014, 2010, 2006, 2004, 2003, 2001, 2000, 1999, 1996, 1995, 1992, 1991, 1990, 1986, 1985, 1981, 1980, 1976, 1975, 1972, 1971, 1970, 1969, 1967, 1966, 1965, 1964, 1963, 1962, 1961, 1960, 1958, 1957, 1956, 1955, 1954, 1952, 1951, 1950, 1949, 1948, 1947, 1946, 1945, 1944, 1942, 1940, 1939, 1938, 1937, 1936, 1935, 1934, 1933, 1932, 1931, 1930, 1929, 1928, 1927, 1926, 1925, 1924, 1923, 1921, 1920

FINDINGS

Address Researched	Address Not Identified in Research Source
16169 BINNEY ST	2020, 2017, 2014, 2010, 2006, 2005, 2004, 2003, 2001, 1999, 1996, 1995, 1992, 1991, 1990, 1986, 1985, 1981, 1980, 1976, 1975, 1972, 1971, 1970, 1969, 1967, 1966, 1965, 1964, 1963, 1962, 1961, 1960, 1958, 1957, 1956, 1955, 1954, 1952, 1951, 1950, 1949, 1948, 1947, 1946, 1945, 1944, 1942, 1940, 1939, 1938, 1937, 1936, 1935, 1934, 1933, 1932, 1931, 1930, 1929, 1928, 1927, 1926, 1925, 1924, 1923, 1921, 1920
16169 BINNEY ST	2020, 2017, 2014, 2010, 2006, 2005, 2004, 2003, 2001, 2000, 1999, 1996, 1992, 1991, 1990, 1986, 1985, 1981, 1980, 1976, 1975, 1972, 1971, 1970, 1969, 1967, 1966, 1965, 1964, 1963, 1962, 1961, 1960, 1958, 1957, 1956, 1955, 1954, 1952, 1951, 1950, 1949, 1948, 1947, 1946, 1945, 1944, 1942, 1940, 1939, 1938, 1937, 1936, 1935, 1934, 1933, 1932, 1931, 1930, 1929, 1928, 1927, 1926, 1925, 1924, 1923, 1921, 1920
16169 BINNEY ST	2020, 2017, 2014, 2010, 2006, 2005, 2004, 2003, 2001, 2000, 1999, 1996, 1995, 1992, 1991, 1990, 1986, 1985, 1981, 1980, 1976, 1975, 1972, 1970, 1969, 1967, 1966, 1965, 1964, 1963, 1962, 1961, 1960, 1958, 1957, 1956, 1955, 1954, 1952, 1951, 1950, 1949, 1948, 1947, 1946, 1945, 1944, 1942, 1940, 1939, 1938, 1937, 1936, 1935, 1934, 1933, 1932, 1931, 1930, 1929, 1928, 1927, 1926, 1925, 1924, 1923, 1921, 1920
16170 BINNEY ST	2020, 2017, 2014, 2010, 2006, 2005, 2004, 2003, 2001, 2000, 1999, 1996, 1995, 1992, 1991, 1990, 1986, 1985, 1981, 1980, 1976, 1975, 1972, 1970, 1969, 1967, 1966, 1965, 1964, 1963, 1962, 1961, 1960, 1958, 1957, 1956, 1955, 1954, 1952, 1951, 1950, 1949, 1948, 1947, 1946, 1945, 1944, 1942, 1940, 1939, 1938, 1937, 1936, 1935, 1934, 1933, 1932, 1931, 1930, 1929, 1928, 1927, 1926, 1925, 1924, 1923, 1921, 1920
16170 BINNEY ST	2020, 2017, 2014, 2010, 2006, 2005, 2004, 2003, 2001, 2000, 1999, 1996, 1992, 1991, 1990, 1986, 1985, 1981, 1980, 1976, 1975, 1972, 1971, 1970, 1969, 1967, 1966, 1965, 1964, 1963, 1962, 1961, 1960, 1958, 1957, 1956, 1955, 1954, 1952, 1951, 1950, 1949, 1948, 1947, 1946, 1945, 1944, 1942, 1940, 1939, 1938, 1937, 1936, 1935, 1934, 1933, 1932, 1931, 1930, 1929, 1928, 1927, 1926, 1925, 1924, 1923, 1921, 1920
16170 BINNEY ST	2020, 2017, 2014, 2010, 2006, 2005, 2004, 2003, 2001, 1999, 1996, 1995, 1992, 1991, 1990, 1986, 1985, 1981, 1980, 1976, 1975, 1972, 1971, 1970, 1969, 1967, 1966, 1965, 1964, 1963, 1962, 1961, 1960, 1958, 1957, 1956, 1955, 1954, 1952, 1951, 1950, 1949, 1948, 1947, 1946, 1945, 1944, 1942, 1940, 1939, 1938, 1937, 1936, 1935, 1934, 1933, 1932, 1931, 1930, 1929, 1928, 1927, 1926, 1925, 1924, 1923, 1921, 1920
16170 BINNEY ST	2020, 2017, 2014, 2010, 2006, 2004, 2003, 2001, 2000, 1999, 1996, 1995, 1992, 1991, 1990, 1986, 1985, 1981, 1980, 1976, 1975, 1972, 1971, 1970, 1969, 1967, 1966, 1965, 1964, 1963, 1962, 1961, 1960, 1958, 1957, 1956, 1955, 1954, 1952, 1951, 1950, 1949, 1948, 1947, 1946, 1945, 1944, 1942, 1940, 1939, 1938, 1937, 1936, 1935, 1934, 1933, 1932, 1931, 1930, 1929, 1928, 1927, 1926, 1925, 1924, 1923, 1921, 1920
16170 BINNEY ST	2020, 2017, 2014, 2006, 2005, 2004, 2003, 2001, 2000, 1999, 1996, 1995, 1992, 1991, 1990, 1986, 1985, 1981, 1980, 1976, 1975, 1972, 1971, 1970, 1969, 1967, 1966, 1965, 1964, 1963, 1962, 1961, 1960, 1958, 1957, 1956, 1955, 1954, 1952, 1951, 1950, 1949, 1948, 1947, 1946, 1945, 1944, 1942, 1940, 1939, 1938, 1937, 1936, 1935, 1934, 1933, 1932, 1931, 1930, 1929, 1928, 1927, 1926, 1925, 1924, 1923, 1921, 1920
16170 BINNEY ST	2020, 2017, 2010, 2006, 2005, 2004, 2003, 2001, 2000, 1999, 1996, 1995, 1992, 1991, 1990, 1986, 1985, 1981, 1980, 1976, 1975, 1972, 1971, 1970, 1969, 1967, 1966, 1965, 1964, 1963, 1962, 1961, 1960, 1958, 1957, 1956, 1955, 1954, 1952, 1951, 1950, 1949, 1948, 1947, 1946, 1945, 1944, 1942, 1940, 1939, 1938, 1937, 1936, 1935, 1934, 1933, 1932, 1931, 1930, 1929, 1928, 1927, 1926, 1925, 1924, 1923, 1921, 1920

FINDINGS

Address Researched	Address Not Identified in Research Source
16170 BINNEY ST	2017, 2014, 2010, 2006, 2005, 2004, 2003, 2001, 2000, 1999, 1996, 1995, 1992, 1991, 1990, 1986, 1985, 1981, 1980, 1976, 1975, 1972, 1971, 1970, 1969, 1967, 1966, 1965, 1964, 1963, 1962, 1961, 1960, 1958, 1957, 1956, 1955, 1954, 1952, 1951, 1950, 1949, 1948, 1947, 1946, 1945, 1944, 1942, 1940, 1939, 1938, 1937, 1936, 1935, 1934, 1933, 1932, 1931, 1930, 1929, 1928, 1927, 1926, 1925, 1924, 1923, 1921, 1920
16174 SHADYBEND DR	2017, 2014, 2010, 2006, 2005, 2004, 2003, 2001, 2000, 1999, 1996, 1995, 1992, 1991, 1990, 1986, 1985, 1981, 1980, 1976, 1975, 1972, 1971, 1970, 1969, 1967, 1966, 1965, 1964, 1963, 1962, 1961, 1960, 1958, 1957, 1956, 1955, 1954, 1952, 1951, 1950, 1949, 1948, 1947, 1946, 1945, 1944, 1942, 1940, 1939, 1938, 1937, 1936, 1935, 1934, 1933, 1932, 1931, 1930, 1929, 1928, 1927, 1926, 1925, 1924, 1923, 1921, 1920
16174 SHADYBEND DR	2020, 2017, 2014, 2006, 2005, 2004, 2003, 2001, 2000, 1999, 1996, 1995, 1992, 1991, 1990, 1986, 1985, 1981, 1980, 1976, 1975, 1972, 1971, 1970, 1969, 1967, 1966, 1965, 1964, 1963, 1962, 1961, 1960, 1958, 1957, 1956, 1955, 1954, 1952, 1951, 1950, 1949, 1948, 1947, 1946, 1945, 1944, 1942, 1940, 1939, 1938, 1937, 1936, 1935, 1934, 1933, 1932, 1931, 1930, 1929, 1928, 1927, 1926, 1925, 1924, 1923, 1921, 1920
16174 SHADYBEND DR	2020, 2017, 2010, 2006, 2005, 2004, 2003, 2001, 2000, 1999, 1996, 1995, 1992, 1991, 1990, 1986, 1985, 1981, 1980, 1976, 1975, 1972, 1971, 1970, 1969, 1967, 1966, 1965, 1964, 1963, 1962, 1961, 1960, 1958, 1957, 1956, 1955, 1954, 1952, 1951, 1950, 1949, 1948, 1947, 1946, 1945, 1944, 1942, 1940, 1939, 1938, 1937, 1936, 1935, 1934, 1933, 1932, 1931, 1930, 1929, 1928, 1927, 1926, 1925, 1924, 1923, 1921, 1920
16174 SHADYBEND DR	2020, 2017, 2014, 2010, 2006, 2004, 2003, 2001, 2000, 1999, 1996, 1995, 1992, 1991, 1990, 1986, 1985, 1981, 1980, 1976, 1975, 1972, 1971, 1970, 1969, 1967, 1966, 1965, 1964, 1963, 1962, 1961, 1960, 1958, 1957, 1956, 1955, 1954, 1952, 1951, 1950, 1949, 1948, 1947, 1946, 1945, 1944, 1942, 1940, 1939, 1938, 1937, 1936, 1935, 1934, 1933, 1932, 1931, 1930, 1929, 1928, 1927, 1926, 1925, 1924, 1923, 1921, 1920
16174 SHADYBEND DR	2020, 2017, 2014, 2010, 2006, 2005, 2004, 2001, 2000, 1999, 1996, 1995, 1992, 1991, 1990, 1986, 1985, 1981, 1980, 1976, 1975, 1972, 1971, 1970, 1969, 1967, 1966, 1965, 1964, 1963, 1962, 1961, 1960, 1958, 1957, 1956, 1955, 1954, 1952, 1951, 1950, 1949, 1948, 1947, 1946, 1945, 1944, 1942, 1940, 1939, 1938, 1937, 1936, 1935, 1934, 1933, 1932, 1931, 1930, 1929, 1928, 1927, 1926, 1925, 1924, 1923, 1921, 1920
16174 SHADYBEND DR	2020, 2017, 2014, 2010, 2006, 2005, 2004, 2003, 2001, 2000, 1999, 1996, 1992, 1991, 1990, 1986, 1985, 1981, 1980, 1976, 1975, 1972, 1971, 1970, 1969, 1967, 1966, 1965, 1964, 1963, 1962, 1961, 1960, 1958, 1957, 1956, 1955, 1954, 1952, 1951, 1950, 1949, 1948, 1947, 1946, 1945, 1944, 1942, 1940, 1939, 1938, 1937, 1936, 1935, 1934, 1933, 1932, 1931, 1930, 1929, 1928, 1927, 1926, 1925, 1924, 1923, 1921, 1920
16174 SHADYBEND DR	2020, 2017, 2014, 2010, 2006, 2005, 2004, 2003, 2001, 1999, 1996, 1995, 1992, 1991, 1990, 1986, 1985, 1981, 1980, 1976, 1975, 1972, 1971, 1970, 1969, 1967, 1966, 1965, 1964, 1963, 1962, 1961, 1960, 1958, 1957, 1956, 1955, 1954, 1952, 1951, 1950, 1949, 1948, 1947, 1946, 1945, 1944, 1942, 1940, 1939, 1938, 1937, 1936, 1935, 1934, 1933, 1932, 1931, 1930, 1929, 1928, 1927, 1926, 1925, 1924, 1923, 1921, 1920
16174 SHADYBEND DR	2020, 2017, 2014, 2010, 2006, 2005, 2004, 2003, 2001, 2000, 1999, 1996, 1995, 1992, 1991, 1990, 1986, 1985, 1981, 1980, 1976, 1975, 1972, 1970, 1969, 1967, 1966, 1965, 1964, 1963, 1962, 1961, 1960, 1958, 1957, 1956, 1955, 1954, 1952, 1951, 1950, 1949, 1948, 1947, 1946, 1945, 1944, 1942, 1940, 1939, 1938, 1937, 1936, 1935, 1934, 1933, 1932, 1931, 1930, 1929, 1928, 1927, 1926, 1925, 1924, 1923, 1921, 1920

FINDINGS

Address Researched	Address Not Identified in Research Source
16175 BINNEY ST	2020, 2017, 2014, 2010, 2006, 2005, 2004, 2003, 2001, 2000, 1999, 1996, 1995, 1992, 1991, 1990, 1986, 1985, 1981, 1980, 1976, 1975, 1972, 1970, 1969, 1967, 1966, 1965, 1964, 1963, 1962, 1961, 1960, 1958, 1957, 1956, 1955, 1954, 1952, 1951, 1950, 1949, 1948, 1947, 1946, 1945, 1944, 1942, 1940, 1939, 1938, 1937, 1936, 1935, 1934, 1933, 1932, 1931, 1930, 1929, 1928, 1927, 1926, 1925, 1924, 1923, 1921, 1920
16175 BINNEY ST	2020, 2017, 2014, 2010, 2006, 2005, 2004, 2003, 2001, 1999, 1996, 1995, 1992, 1991, 1990, 1986, 1985, 1981, 1980, 1976, 1975, 1972, 1971, 1970, 1969, 1967, 1966, 1965, 1964, 1963, 1962, 1961, 1960, 1958, 1957, 1956, 1955, 1954, 1952, 1951, 1950, 1949, 1948, 1947, 1946, 1945, 1944, 1942, 1940, 1939, 1938, 1937, 1936, 1935, 1934, 1933, 1932, 1931, 1930, 1929, 1928, 1927, 1926, 1925, 1924, 1923, 1921, 1920
16345 SHADYBEND DR	2020, 2017, 2014, 2010, 2006, 2004, 2003, 2001, 2000, 1999, 1996, 1995, 1992, 1991, 1990, 1986, 1985, 1981, 1980, 1976, 1975, 1972, 1971, 1970, 1969, 1967, 1966, 1965, 1964, 1963, 1962, 1961, 1960, 1958, 1957, 1956, 1955, 1954, 1952, 1951, 1950, 1949, 1948, 1947, 1946, 1945, 1944, 1942, 1940, 1939, 1938, 1937, 1936, 1935, 1934, 1933, 1932, 1931, 1930, 1929, 1928, 1927, 1926, 1925, 1924, 1923, 1921, 1920
16345 SHADYBEND DR	2020, 2017, 2010, 2006, 2005, 2004, 2003, 2001, 2000, 1999, 1996, 1995, 1992, 1991, 1990, 1986, 1985, 1981, 1980, 1976, 1975, 1972, 1971, 1970, 1969, 1967, 1966, 1965, 1964, 1963, 1962, 1961, 1960, 1958, 1957, 1956, 1955, 1954, 1952, 1951, 1950, 1949, 1948, 1947, 1946, 1945, 1944, 1942, 1940, 1939, 1938, 1937, 1936, 1935, 1934, 1933, 1932, 1931, 1930, 1929, 1928, 1927, 1926, 1925, 1924, 1923, 1921, 1920
16345 SHADYBEND DR	2020, 2017, 2014, 2006, 2005, 2004, 2003, 2001, 2000, 1999, 1996, 1995, 1992, 1991, 1990, 1986, 1985, 1981, 1980, 1976, 1975, 1972, 1971, 1970, 1969, 1967, 1966, 1965, 1964, 1963, 1962, 1961, 1960, 1958, 1957, 1956, 1955, 1954, 1952, 1951, 1950, 1949, 1948, 1947, 1946, 1945, 1944, 1942, 1940, 1939, 1938, 1937, 1936, 1935, 1934, 1933, 1932, 1931, 1930, 1929, 1928, 1927, 1926, 1925, 1924, 1923, 1921, 1920
16345 SHADYBEND DR	2020, 2017, 2014, 2010, 2006, 2005, 2004, 2001, 2000, 1999, 1996, 1995, 1992, 1991, 1990, 1986, 1985, 1981, 1980, 1976, 1975, 1972, 1971, 1970, 1969, 1967, 1966, 1965, 1964, 1963, 1962, 1961, 1960, 1958, 1957, 1956, 1955, 1954, 1952, 1951, 1950, 1949, 1948, 1947, 1946, 1945, 1944, 1942, 1940, 1939, 1938, 1937, 1936, 1935, 1934, 1933, 1932, 1931, 1930, 1929, 1928, 1927, 1926, 1925, 1924, 1923, 1921, 1920
16345 SHADYBEND DR	2020, 2017, 2014, 2010, 2006, 2005, 2004, 2003, 2001, 2000, 1999, 1996, 1995, 1992, 1991, 1990, 1986, 1985, 1981, 1980, 1976, 1975, 1972, 1970, 1969, 1967, 1966, 1965, 1964, 1963, 1962, 1961, 1960, 1958, 1957, 1956, 1955, 1954, 1952, 1951, 1950, 1949, 1948, 1947, 1946, 1945, 1944, 1942, 1940, 1939, 1938, 1937, 1936, 1935, 1934, 1933, 1932, 1931, 1930, 1929, 1928, 1927, 1926, 1925, 1924, 1923, 1921, 1920
16346 FOLGER ST	2020, 2017, 2014, 2010, 2006, 2005, 2004, 2003, 2001, 2000, 1999, 1996, 1995, 1992, 1991, 1990, 1986, 1985, 1981, 1980, 1976, 1975, 1972, 1970, 1969, 1967, 1966, 1965, 1964, 1963, 1962, 1961, 1960, 1958, 1957, 1956, 1955, 1954, 1952, 1951, 1950, 1949, 1948, 1947, 1946, 1945, 1944, 1942, 1940, 1939, 1938, 1937, 1936, 1935, 1934, 1933, 1932, 1931, 1930, 1929, 1928, 1927, 1926, 1925, 1924, 1923, 1921, 1920
16346 FOLGER ST	2020, 2017, 2014, 2010, 2006, 2005, 2004, 2003, 2001, 2000, 1999, 1996, 1995, 1992, 1991, 1990, 1986, 1985, 1981, 1980, 1976, 1975, 1972, 1971, 1970, 1969, 1967, 1965, 1964, 1963, 1962, 1961, 1960, 1958, 1957, 1956, 1955, 1954, 1952, 1951, 1950, 1949, 1948, 1947, 1946, 1945, 1944, 1942, 1940, 1939, 1938, 1937, 1936, 1935, 1934, 1933, 1932, 1931, 1930, 1929, 1928, 1927, 1926, 1925, 1924, 1923, 1921, 1920

FINDINGS

Address Researched	Address Not Identified in Research Source
16346 FOLGER ST	2020, 2017, 2014, 2010, 2006, 2005, 2004, 2003, 2001, 1999, 1996, 1995, 1992, 1991, 1990, 1986, 1985, 1981, 1980, 1976, 1975, 1972, 1971, 1970, 1969, 1967, 1966, 1965, 1964, 1963, 1962, 1961, 1960, 1958, 1957, 1956, 1955, 1954, 1952, 1951, 1950, 1949, 1948, 1947, 1946, 1945, 1944, 1942, 1940, 1939, 1938, 1937, 1936, 1935, 1934, 1933, 1932, 1931, 1930, 1929, 1928, 1927, 1926, 1925, 1924, 1923, 1921, 1920
16346 FOLGER ST	2020, 2017, 2014, 2010, 2006, 2005, 2004, 2003, 2001, 2000, 1999, 1996, 1992, 1991, 1990, 1986, 1985, 1981, 1980, 1976, 1975, 1972, 1971, 1970, 1969, 1967, 1966, 1965, 1964, 1963, 1962, 1961, 1960, 1958, 1957, 1956, 1955, 1954, 1952, 1951, 1950, 1949, 1948, 1947, 1946, 1945, 1944, 1942, 1940, 1939, 1938, 1937, 1936, 1935, 1934, 1933, 1932, 1931, 1930, 1929, 1928, 1927, 1926, 1925, 1924, 1923, 1921, 1920
16346 FOLGER ST	2020, 2017, 2014, 2006, 2005, 2004, 2003, 2001, 2000, 1999, 1996, 1995, 1992, 1991, 1990, 1986, 1985, 1981, 1980, 1976, 1975, 1972, 1971, 1970, 1969, 1967, 1966, 1965, 1964, 1963, 1962, 1961, 1960, 1958, 1957, 1956, 1955, 1954, 1952, 1951, 1950, 1949, 1948, 1947, 1946, 1945, 1944, 1942, 1940, 1939, 1938, 1937, 1936, 1935, 1934, 1933, 1932, 1931, 1930, 1929, 1928, 1927, 1926, 1925, 1924, 1923, 1921, 1920
16346 FOLGER ST	2020, 2017, 2014, 2010, 2006, 2004, 2003, 2001, 2000, 1999, 1996, 1995, 1992, 1991, 1990, 1986, 1985, 1981, 1980, 1976, 1975, 1972, 1971, 1970, 1969, 1967, 1966, 1965, 1964, 1963, 1962, 1961, 1960, 1958, 1957, 1956, 1955, 1954, 1952, 1951, 1950, 1949, 1948, 1947, 1946, 1945, 1944, 1942, 1940, 1939, 1938, 1937, 1936, 1935, 1934, 1933, 1932, 1931, 1930, 1929, 1928, 1927, 1926, 1925, 1924, 1923, 1921, 1920
16346 FOLGER ST	2017, 2014, 2010, 2006, 2005, 2004, 2003, 2001, 2000, 1999, 1996, 1995, 1992, 1991, 1990, 1986, 1985, 1981, 1980, 1976, 1975, 1972, 1971, 1970, 1969, 1967, 1966, 1965, 1964, 1963, 1962, 1961, 1960, 1958, 1957, 1956, 1955, 1954, 1952, 1951, 1950, 1949, 1948, 1947, 1946, 1945, 1944, 1942, 1940, 1939, 1938, 1937, 1936, 1935, 1934, 1933, 1932, 1931, 1930, 1929, 1928, 1927, 1926, 1925, 1924, 1923, 1921, 1920
16346 FOLGER ST	2020, 2017, 2010, 2006, 2005, 2004, 2003, 2001, 2000, 1999, 1996, 1995, 1992, 1991, 1990, 1986, 1985, 1981, 1980, 1976, 1975, 1972, 1971, 1970, 1969, 1967, 1966, 1965, 1964, 1963, 1962, 1961, 1960, 1958, 1957, 1956, 1955, 1954, 1952, 1951, 1950, 1949, 1948, 1947, 1946, 1945, 1944, 1942, 1940, 1939, 1938, 1937, 1936, 1935, 1934, 1933, 1932, 1931, 1930, 1929, 1928, 1927, 1926, 1925, 1924, 1923, 1921, 1920
16346 ROCHLEN ST	2020, 2017, 2010, 2006, 2005, 2004, 2003, 2001, 2000, 1999, 1996, 1995, 1992, 1991, 1990, 1986, 1985, 1981, 1980, 1976, 1975, 1972, 1971, 1970, 1969, 1967, 1966, 1965, 1964, 1963, 1962, 1961, 1960, 1958, 1957, 1956, 1955, 1954, 1952, 1951, 1950, 1949, 1948, 1947, 1946, 1945, 1944, 1942, 1940, 1939, 1938, 1937, 1936, 1935, 1934, 1933, 1932, 1931, 1930, 1929, 1928, 1927, 1926, 1925, 1924, 1923, 1921, 1920
16346 ROCHLEN ST	2017, 2014, 2010, 2006, 2005, 2004, 2003, 2001, 2000, 1999, 1996, 1995, 1992, 1991, 1990, 1986, 1985, 1981, 1980, 1976, 1975, 1972, 1971, 1970, 1969, 1967, 1966, 1965, 1964, 1963, 1962, 1961, 1960, 1958, 1957, 1956, 1955, 1954, 1952, 1951, 1950, 1949, 1948, 1947, 1946, 1945, 1944, 1942, 1940, 1939, 1938, 1937, 1936, 1935, 1934, 1933, 1932, 1931, 1930, 1929, 1928, 1927, 1926, 1925, 1924, 1923, 1921, 1920
16346 ROCHLEN ST	2020, 2017, 2014, 2010, 2006, 2004, 2003, 2001, 2000, 1999, 1996, 1995, 1992, 1991, 1990, 1986, 1985, 1981, 1980, 1976, 1975, 1972, 1971, 1970, 1969, 1967, 1966, 1965, 1964, 1963, 1962, 1961, 1960, 1958, 1957, 1956, 1955, 1954, 1952, 1951, 1950, 1949, 1948, 1947, 1946, 1945, 1944, 1942, 1940, 1939, 1938, 1937, 1936, 1935, 1934, 1933, 1932, 1931, 1930, 1929, 1928, 1927, 1926, 1925, 1924, 1923, 1921, 1920

FINDINGS

Address Researched	Address Not Identified in Research Source
16346 ROCHLEN ST	2020, 2017, 2014, 2006, 2005, 2004, 2003, 2001, 2000, 1999, 1996, 1995, 1992, 1991, 1990, 1986, 1985, 1981, 1980, 1976, 1975, 1972, 1971, 1970, 1969, 1967, 1966, 1965, 1964, 1963, 1962, 1961, 1960, 1958, 1957, 1956, 1955, 1954, 1952, 1951, 1950, 1949, 1948, 1947, 1946, 1945, 1944, 1942, 1940, 1939, 1938, 1937, 1936, 1935, 1934, 1933, 1932, 1931, 1930, 1929, 1928, 1927, 1926, 1925, 1924, 1923, 1921, 1920
16346 ROCHLEN ST	2020, 2017, 2014, 2010, 2006, 2005, 2004, 2003, 2001, 1999, 1996, 1995, 1992, 1991, 1990, 1986, 1985, 1981, 1980, 1976, 1975, 1972, 1971, 1970, 1969, 1967, 1966, 1965, 1964, 1963, 1962, 1961, 1960, 1958, 1957, 1956, 1955, 1954, 1952, 1951, 1950, 1949, 1948, 1947, 1946, 1945, 1944, 1942, 1940, 1939, 1938, 1937, 1936, 1935, 1934, 1933, 1932, 1931, 1930, 1929, 1928, 1927, 1926, 1925, 1924, 1923, 1921, 1920
16346 ROCHLEN ST	2020, 2017, 2014, 2010, 2006, 2005, 2004, 2001, 2000, 1999, 1996, 1995, 1992, 1991, 1990, 1986, 1985, 1981, 1980, 1976, 1975, 1972, 1971, 1970, 1969, 1967, 1966, 1965, 1964, 1963, 1962, 1961, 1960, 1958, 1957, 1956, 1955, 1954, 1952, 1951, 1950, 1949, 1948, 1947, 1946, 1945, 1944, 1942, 1940, 1939, 1938, 1937, 1936, 1935, 1934, 1933, 1932, 1931, 1930, 1929, 1928, 1927, 1926, 1925, 1924, 1923, 1921, 1920
16346 ROCHLEN ST	2020, 2017, 2014, 2010, 2006, 2005, 2004, 2003, 2001, 2000, 1999, 1996, 1995, 1992, 1991, 1990, 1986, 1985, 1981, 1980, 1976, 1975, 1972, 1970, 1969, 1967, 1966, 1965, 1964, 1963, 1962, 1961, 1960, 1958, 1957, 1956, 1955, 1954, 1952, 1951, 1950, 1949, 1948, 1947, 1946, 1945, 1944, 1942, 1940, 1939, 1938, 1937, 1936, 1935, 1934, 1933, 1932, 1931, 1930, 1929, 1928, 1927, 1926, 1925, 1924, 1923, 1921, 1920
16348 DENLEY ST	2020, 2017, 2014, 2010, 2006, 2005, 2004, 2003, 2001, 2000, 1999, 1996, 1995, 1992, 1991, 1990, 1986, 1985, 1981, 1980, 1976, 1975, 1972, 1971, 1970, 1969, 1967, 1965, 1964, 1963, 1962, 1961, 1960, 1958, 1957, 1956, 1955, 1954, 1952, 1951, 1950, 1949, 1948, 1947, 1946, 1945, 1944, 1942, 1940, 1939, 1938, 1937, 1936, 1935, 1934, 1933, 1932, 1931, 1930, 1929, 1928, 1927, 1926, 1925, 1924, 1923, 1921, 1920
16348 DENLEY ST	2020, 2017, 2014, 2010, 2006, 2005, 2004, 2003, 2001, 2000, 1999, 1996, 1992, 1991, 1990, 1986, 1985, 1981, 1980, 1976, 1975, 1972, 1971, 1970, 1969, 1967, 1966, 1965, 1964, 1963, 1962, 1961, 1960, 1958, 1957, 1956, 1955, 1954, 1952, 1951, 1950, 1949, 1948, 1947, 1946, 1945, 1944, 1942, 1940, 1939, 1938, 1937, 1936, 1935, 1934, 1933, 1932, 1931, 1930, 1929, 1928, 1927, 1926, 1925, 1924, 1923, 1921, 1920
16348 DENLEY ST	2020, 2017, 2014, 2006, 2005, 2004, 2003, 2001, 2000, 1999, 1996, 1995, 1992, 1991, 1990, 1986, 1985, 1981, 1980, 1976, 1975, 1972, 1971, 1970, 1969, 1967, 1966, 1965, 1964, 1963, 1962, 1961, 1960, 1958, 1957, 1956, 1955, 1954, 1952, 1951, 1950, 1949, 1948, 1947, 1946, 1945, 1944, 1942, 1940, 1939, 1938, 1937, 1936, 1935, 1934, 1933, 1932, 1931, 1930, 1929, 1928, 1927, 1926, 1925, 1924, 1923, 1921, 1920
16348 DENLEY ST	2020, 2017, 2014, 2010, 2006, 2004, 2003, 2001, 2000, 1999, 1996, 1995, 1992, 1991, 1990, 1986, 1985, 1981, 1980, 1976, 1975, 1972, 1971, 1970, 1969, 1967, 1966, 1965, 1964, 1963, 1962, 1961, 1960, 1958, 1957, 1956, 1955, 1954, 1952, 1951, 1950, 1949, 1948, 1947, 1946, 1945, 1944, 1942, 1940, 1939, 1938, 1937, 1936, 1935, 1934, 1933, 1932, 1931, 1930, 1929, 1928, 1927, 1926, 1925, 1924, 1923, 1921, 1920
16348 DENLEY ST	2017, 2014, 2010, 2006, 2005, 2004, 2003, 2001, 2000, 1999, 1996, 1995, 1992, 1991, 1990, 1986, 1985, 1981, 1980, 1976, 1975, 1972, 1971, 1970, 1969, 1967, 1966, 1965, 1964, 1963, 1962, 1961, 1960, 1958, 1957, 1956, 1955, 1954, 1952, 1951, 1950, 1949, 1948, 1947, 1946, 1945, 1944, 1942, 1940, 1939, 1938, 1937, 1936, 1935, 1934, 1933, 1932, 1931, 1930, 1929, 1928, 1927, 1926, 1925, 1924, 1923, 1921, 1920

FINDINGS

Address Researched	Address Not Identified in Research Source
16348 DENLEY ST	2020, 2017, 2010, 2006, 2005, 2004, 2003, 2001, 2000, 1999, 1996, 1995, 1992, 1991, 1990, 1986, 1985, 1981, 1980, 1976, 1975, 1972, 1971, 1970, 1969, 1967, 1966, 1965, 1964, 1963, 1962, 1961, 1960, 1958, 1957, 1956, 1955, 1954, 1952, 1951, 1950, 1949, 1948, 1947, 1946, 1945, 1944, 1942, 1940, 1939, 1938, 1937, 1936, 1935, 1934, 1933, 1932, 1931, 1930, 1929, 1928, 1927, 1926, 1925, 1924, 1923, 1921, 1920
16348 SHADYBEND DR	2017, 2014, 2010, 2006, 2005, 2004, 2003, 2001, 2000, 1999, 1996, 1995, 1992, 1991, 1990, 1986, 1985, 1981, 1980, 1976, 1975, 1972, 1971, 1970, 1969, 1967, 1966, 1965, 1964, 1963, 1962, 1961, 1960, 1958, 1957, 1956, 1955, 1954, 1952, 1951, 1950, 1949, 1948, 1947, 1946, 1945, 1944, 1942, 1940, 1939, 1938, 1937, 1936, 1935, 1934, 1933, 1932, 1931, 1930, 1929, 1928, 1927, 1926, 1925, 1924, 1923, 1921, 1920
16348 SHADYBEND DR	2020, 2017, 2014, 2010, 2006, 2004, 2003, 2001, 2000, 1999, 1996, 1995, 1992, 1991, 1990, 1986, 1985, 1981, 1980, 1976, 1975, 1972, 1971, 1970, 1969, 1967, 1966, 1965, 1964, 1963, 1962, 1961, 1960, 1958, 1957, 1956, 1955, 1954, 1952, 1951, 1950, 1949, 1948, 1947, 1946, 1945, 1944, 1942, 1940, 1939, 1938, 1937, 1936, 1935, 1934, 1933, 1932, 1931, 1930, 1929, 1928, 1927, 1926, 1925, 1924, 1923, 1921, 1920
16348 SHADYBEND DR	2020, 2017, 2014, 2006, 2005, 2004, 2003, 2001, 2000, 1999, 1996, 1995, 1992, 1991, 1990, 1986, 1985, 1981, 1980, 1976, 1975, 1972, 1971, 1970, 1969, 1967, 1966, 1965, 1964, 1963, 1962, 1961, 1960, 1958, 1957, 1956, 1955, 1954, 1952, 1951, 1950, 1949, 1948, 1947, 1946, 1945, 1944, 1942, 1940, 1939, 1938, 1937, 1936, 1935, 1934, 1933, 1932, 1931, 1930, 1929, 1928, 1927, 1926, 1925, 1924, 1923, 1921, 1920
16348 SHADYBEND DR	2020, 2017, 2014, 2010, 2006, 2005, 2004, 2003, 2001, 1999, 1996, 1995, 1992, 1991, 1990, 1986, 1985, 1981, 1980, 1976, 1975, 1972, 1971, 1970, 1969, 1967, 1966, 1965, 1964, 1963, 1962, 1961, 1960, 1958, 1957, 1956, 1955, 1954, 1952, 1951, 1950, 1949, 1948, 1947, 1946, 1945, 1944, 1942, 1940, 1939, 1938, 1937, 1936, 1935, 1934, 1933, 1932, 1931, 1930, 1929, 1928, 1927, 1926, 1925, 1924, 1923, 1921, 1920
16348 SHADYBEND DR	2020, 2017, 2014, 2010, 2006, 2005, 2004, 2003, 2001, 2000, 1999, 1996, 1992, 1991, 1990, 1986, 1985, 1981, 1980, 1976, 1975, 1972, 1971, 1970, 1969, 1967, 1966, 1965, 1964, 1963, 1962, 1961, 1960, 1958, 1957, 1956, 1955, 1954, 1952, 1951, 1950, 1949, 1948, 1947, 1946, 1945, 1944, 1942, 1940, 1939, 1938, 1937, 1936, 1935, 1934, 1933, 1932, 1931, 1930, 1929, 1928, 1927, 1926, 1925, 1924, 1923, 1921, 1920
16348 SHADYBEND DR	2020, 2017, 2014, 2010, 2006, 2005, 2004, 2001, 2000, 1999, 1996, 1995, 1992, 1991, 1990, 1986, 1985, 1981, 1980, 1976, 1975, 1972, 1971, 1970, 1969, 1967, 1966, 1965, 1964, 1963, 1962, 1961, 1960, 1958, 1957, 1956, 1955, 1954, 1952, 1951, 1950, 1949, 1948, 1947, 1946, 1945, 1944, 1942, 1940, 1939, 1938, 1937, 1936, 1935, 1934, 1933, 1932, 1931, 1930, 1929, 1928, 1927, 1926, 1925, 1924, 1923, 1921, 1920
16348 SHADYBEND DR	2020, 2017, 2014, 2010, 2006, 2005, 2004, 2003, 2001, 2000, 1999, 1996, 1995, 1992, 1991, 1990, 1986, 1985, 1981, 1980, 1976, 1975, 1972, 1970, 1969, 1967, 1966, 1965, 1964, 1963, 1962, 1961, 1960, 1958, 1957, 1956, 1955, 1954, 1952, 1951, 1950, 1949, 1948, 1947, 1946, 1945, 1944, 1942, 1940, 1939, 1938, 1937, 1936, 1935, 1934, 1933, 1932, 1931, 1930, 1929, 1928, 1927, 1926, 1925, 1924, 1923, 1921, 1920
16351 DENLEY ST	2020, 2017, 2014, 2010, 2006, 2005, 2004, 2003, 2001, 2000, 1999, 1996, 1995, 1992, 1991, 1990, 1986, 1985, 1981, 1980, 1976, 1975, 1972, 1971, 1970, 1969, 1967, 1965, 1964, 1963, 1962, 1961, 1960, 1958, 1957, 1956, 1955, 1954, 1952, 1951, 1950, 1949, 1948, 1947, 1946, 1945, 1944, 1942, 1940, 1939, 1938, 1937, 1936, 1935, 1934, 1933, 1932, 1931, 1930, 1929, 1928, 1927, 1926, 1925, 1924, 1923, 1921, 1920

FINDINGS

Address Researched	Address Not Identified in Research Source
16351 DENLEY ST	2020, 2017, 2014, 2010, 2006, 2005, 2004, 2003, 2001, 1999, 1996, 1995, 1992, 1991, 1990, 1986, 1985, 1981, 1980, 1976, 1975, 1972, 1971, 1970, 1969, 1967, 1966, 1965, 1964, 1963, 1962, 1961, 1960, 1958, 1957, 1956, 1955, 1954, 1952, 1951, 1950, 1949, 1948, 1947, 1946, 1945, 1944, 1942, 1940, 1939, 1938, 1937, 1936, 1935, 1934, 1933, 1932, 1931, 1930, 1929, 1928, 1927, 1926, 1925, 1924, 1923, 1921, 1920
16351 DENLEY ST	2020, 2017, 2014, 2010, 2006, 2005, 2004, 2003, 2001, 2000, 1999, 1996, 1992, 1991, 1990, 1986, 1985, 1981, 1980, 1976, 1975, 1972, 1971, 1970, 1969, 1967, 1966, 1965, 1964, 1963, 1962, 1961, 1960, 1958, 1957, 1956, 1955, 1954, 1952, 1951, 1950, 1949, 1948, 1947, 1946, 1945, 1944, 1942, 1940, 1939, 1938, 1937, 1936, 1935, 1934, 1933, 1932, 1931, 1930, 1929, 1928, 1927, 1926, 1925, 1924, 1923, 1921, 1920
16351 DENLEY ST	2020, 2017, 2014, 2006, 2005, 2004, 2003, 2001, 2000, 1999, 1996, 1995, 1992, 1991, 1990, 1986, 1985, 1981, 1980, 1976, 1975, 1972, 1971, 1970, 1969, 1967, 1966, 1965, 1964, 1963, 1962, 1961, 1960, 1958, 1957, 1956, 1955, 1954, 1952, 1951, 1950, 1949, 1948, 1947, 1946, 1945, 1944, 1942, 1940, 1939, 1938, 1937, 1936, 1935, 1934, 1933, 1932, 1931, 1930, 1929, 1928, 1927, 1926, 1925, 1924, 1923, 1921, 1920
16351 DENLEY ST	2020, 2017, 2014, 2010, 2006, 2005, 2004, 2001, 2000, 1999, 1996, 1995, 1992, 1991, 1990, 1986, 1985, 1981, 1980, 1976, 1975, 1972, 1971, 1970, 1969, 1967, 1966, 1965, 1964, 1963, 1962, 1961, 1960, 1958, 1957, 1956, 1955, 1954, 1952, 1951, 1950, 1949, 1948, 1947, 1946, 1945, 1944, 1942, 1940, 1939, 1938, 1937, 1936, 1935, 1934, 1933, 1932, 1931, 1930, 1929, 1928, 1927, 1926, 1925, 1924, 1923, 1921, 1920
16351 DENLEY ST	2020, 2017, 2014, 2010, 2006, 2004, 2003, 2001, 2000, 1999, 1996, 1995, 1992, 1991, 1990, 1986, 1985, 1981, 1980, 1976, 1975, 1972, 1971, 1970, 1969, 1967, 1966, 1965, 1964, 1963, 1962, 1961, 1960, 1958, 1957, 1956, 1955, 1954, 1952, 1951, 1950, 1949, 1948, 1947, 1946, 1945, 1944, 1942, 1940, 1939, 1938, 1937, 1936, 1935, 1934, 1933, 1932, 1931, 1930, 1929, 1928, 1927, 1926, 1925, 1924, 1923, 1921, 1920
16351 DENLEY ST	2017, 2014, 2010, 2006, 2005, 2004, 2003, 2001, 2000, 1999, 1996, 1995, 1992, 1991, 1990, 1986, 1985, 1981, 1980, 1976, 1975, 1972, 1971, 1970, 1969, 1967, 1966, 1965, 1964, 1963, 1962, 1961, 1960, 1958, 1957, 1956, 1955, 1954, 1952, 1951, 1950, 1949, 1948, 1947, 1946, 1945, 1944, 1942, 1940, 1939, 1938, 1937, 1936, 1935, 1934, 1933, 1932, 1931, 1930, 1929, 1928, 1927, 1926, 1925, 1924, 1923, 1921, 1920
16351 DENLEY ST	2020, 2017, 2010, 2006, 2005, 2004, 2003, 2001, 2000, 1999, 1996, 1995, 1992, 1991, 1990, 1986, 1985, 1981, 1980, 1976, 1975, 1972, 1971, 1970, 1969, 1967, 1966, 1965, 1964, 1963, 1962, 1961, 1960, 1958, 1957, 1956, 1955, 1954, 1952, 1951, 1950, 1949, 1948, 1947, 1946, 1945, 1944, 1942, 1940, 1939, 1938, 1937, 1936, 1935, 1934, 1933, 1932, 1931, 1930, 1929, 1928, 1927, 1926, 1925, 1924, 1923, 1921, 1920
16351 E DENLEY ST	2020, 2017, 2014, 2010, 2006, 2005, 2004, 2003, 2001, 2000, 1999, 1996, 1995, 1991, 1990, 1986, 1985, 1981, 1980, 1976, 1975, 1972, 1971, 1970, 1969, 1967, 1966, 1965, 1964, 1963, 1962, 1961, 1960, 1958, 1957, 1956, 1955, 1954, 1952, 1951, 1950, 1949, 1948, 1947, 1946, 1945, 1944, 1942, 1940, 1939, 1938, 1937, 1936, 1935, 1934, 1933, 1932, 1931, 1930, 1929, 1928, 1927, 1926, 1925, 1924, 1923, 1921, 1920
16351 FOLGER ST	2020, 2017, 2014, 2010, 2006, 2005, 2004, 2003, 2001, 1999, 1996, 1995, 1992, 1991, 1990, 1986, 1985, 1981, 1980, 1976, 1975, 1972, 1971, 1970, 1969, 1967, 1966, 1965, 1964, 1963, 1962, 1961, 1960, 1958, 1957, 1956, 1955, 1954, 1952, 1951, 1950, 1949, 1948, 1947, 1946, 1945, 1944, 1942, 1940, 1939, 1938, 1937, 1936, 1935, 1934, 1933, 1932, 1931, 1930, 1929, 1928, 1927, 1926, 1925, 1924, 1923, 1921, 1920

FINDINGS

Address Researched	Address Not Identified in Research Source
16351 FOLGER ST	2020, 2017, 2014, 2010, 2006, 2005, 2004, 2003, 2001, 2000, 1999, 1996, 1995, 1992, 1991, 1990, 1986, 1985, 1981, 1980, 1976, 1975, 1972, 1970, 1969, 1967, 1966, 1965, 1964, 1963, 1962, 1961, 1960, 1958, 1957, 1956, 1955, 1954, 1952, 1951, 1950, 1949, 1948, 1947, 1946, 1945, 1944, 1942, 1940, 1939, 1938, 1937, 1936, 1935, 1934, 1933, 1932, 1931, 1930, 1929, 1928, 1927, 1926, 1925, 1924, 1923, 1921, 1920
16351 FOLGER ST	2020, 2017, 2010, 2006, 2005, 2004, 2003, 2001, 2000, 1999, 1996, 1995, 1992, 1991, 1990, 1986, 1985, 1981, 1980, 1976, 1975, 1972, 1971, 1970, 1969, 1967, 1966, 1965, 1964, 1963, 1962, 1961, 1960, 1958, 1957, 1956, 1955, 1954, 1952, 1951, 1950, 1949, 1948, 1947, 1946, 1945, 1944, 1942, 1940, 1939, 1938, 1937, 1936, 1935, 1934, 1933, 1932, 1931, 1930, 1929, 1928, 1927, 1926, 1925, 1924, 1923, 1921, 1920
16351 FOLGER ST	2017, 2014, 2010, 2006, 2005, 2004, 2003, 2001, 2000, 1999, 1996, 1995, 1992, 1991, 1990, 1986, 1985, 1981, 1980, 1976, 1975, 1972, 1971, 1970, 1969, 1967, 1966, 1965, 1964, 1963, 1962, 1961, 1960, 1958, 1957, 1956, 1955, 1954, 1952, 1951, 1950, 1949, 1948, 1947, 1946, 1945, 1944, 1942, 1940, 1939, 1938, 1937, 1936, 1935, 1934, 1933, 1932, 1931, 1930, 1929, 1928, 1927, 1926, 1925, 1924, 1923, 1921, 1920
16351 FOLGER ST	2020, 2017, 2014, 2010, 2006, 2004, 2003, 2001, 2000, 1999, 1996, 1995, 1992, 1991, 1990, 1986, 1985, 1981, 1980, 1976, 1975, 1972, 1971, 1970, 1969, 1967, 1966, 1965, 1964, 1963, 1962, 1961, 1960, 1958, 1957, 1956, 1955, 1954, 1952, 1951, 1950, 1949, 1948, 1947, 1946, 1945, 1944, 1942, 1940, 1939, 1938, 1937, 1936, 1935, 1934, 1933, 1932, 1931, 1930, 1929, 1928, 1927, 1926, 1925, 1924, 1923, 1921, 1920
16351 FOLGER ST	2020, 2017, 2014, 2006, 2005, 2004, 2003, 2001, 2000, 1999, 1996, 1995, 1992, 1991, 1990, 1986, 1985, 1981, 1980, 1976, 1975, 1972, 1971, 1970, 1969, 1967, 1966, 1965, 1964, 1963, 1962, 1961, 1960, 1958, 1957, 1956, 1955, 1954, 1952, 1951, 1950, 1949, 1948, 1947, 1946, 1945, 1944, 1942, 1940, 1939, 1938, 1937, 1936, 1935, 1934, 1933, 1932, 1931, 1930, 1929, 1928, 1927, 1926, 1925, 1924, 1923, 1921, 1920
16351 ROCHLEN ST	2020, 2017, 2014, 2006, 2005, 2004, 2003, 2001, 2000, 1999, 1996, 1995, 1992, 1991, 1990, 1986, 1985, 1981, 1980, 1976, 1975, 1972, 1971, 1970, 1969, 1967, 1966, 1965, 1964, 1963, 1962, 1961, 1960, 1958, 1957, 1956, 1955, 1954, 1952, 1951, 1950, 1949, 1948, 1947, 1946, 1945, 1944, 1942, 1940, 1939, 1938, 1937, 1936, 1935, 1934, 1933, 1932, 1931, 1930, 1929, 1928, 1927, 1926, 1925, 1924, 1923, 1921, 1920
16351 ROCHLEN ST	2020, 2017, 2014, 2010, 2006, 2004, 2003, 2001, 2000, 1999, 1996, 1995, 1992, 1991, 1990, 1986, 1985, 1981, 1980, 1976, 1975, 1972, 1971, 1970, 1969, 1967, 1966, 1965, 1964, 1963, 1962, 1961, 1960, 1958, 1957, 1956, 1955, 1954, 1952, 1951, 1950, 1949, 1948, 1947, 1946, 1945, 1944, 1942, 1940, 1939, 1938, 1937, 1936, 1935, 1934, 1933, 1932, 1931, 1930, 1929, 1928, 1927, 1926, 1925, 1924, 1923, 1921, 1920
16351 ROCHLEN ST	2017, 2014, 2010, 2006, 2005, 2004, 2003, 2001, 2000, 1999, 1996, 1995, 1992, 1991, 1990, 1986, 1985, 1981, 1980, 1976, 1975, 1972, 1971, 1970, 1969, 1967, 1966, 1965, 1964, 1963, 1962, 1961, 1960, 1958, 1957, 1956, 1955, 1954, 1952, 1951, 1950, 1949, 1948, 1947, 1946, 1945, 1944, 1942, 1940, 1939, 1938, 1937, 1936, 1935, 1934, 1933, 1932, 1931, 1930, 1929, 1928, 1927, 1926, 1925, 1924, 1923, 1921, 1920
16351 ROCHLEN ST	2020, 2017, 2010, 2006, 2005, 2004, 2003, 2001, 2000, 1999, 1996, 1995, 1992, 1991, 1990, 1986, 1985, 1981, 1980, 1976, 1975, 1972, 1971, 1970, 1969, 1967, 1966, 1965, 1964, 1963, 1962, 1961, 1960, 1958, 1957, 1956, 1955, 1954, 1952, 1951, 1950, 1949, 1948, 1947, 1946, 1945, 1944, 1942, 1940, 1939, 1938, 1937, 1936, 1935, 1934, 1933, 1932, 1931, 1930, 1929, 1928, 1927, 1926, 1925, 1924, 1923, 1921, 1920

FINDINGS

Address Researched	Address Not Identified in Research Source
16351 ROCHLEN ST	2020, 2017, 2014, 2010, 2006, 2005, 2004, 2003, 2001, 2000, 1999, 1996, 1995, 1992, 1991, 1990, 1986, 1985, 1981, 1980, 1976, 1975, 1972, 1970, 1969, 1967, 1966, 1965, 1964, 1963, 1962, 1961, 1960, 1958, 1957, 1956, 1955, 1954, 1952, 1951, 1950, 1949, 1948, 1947, 1946, 1945, 1944, 1942, 1940, 1939, 1938, 1937, 1936, 1935, 1934, 1933, 1932, 1931, 1930, 1929, 1928, 1927, 1926, 1925, 1924, 1923, 1921, 1920
16351 ROCHLEN ST	2020, 2017, 2014, 2010, 2006, 2005, 2004, 2001, 2000, 1999, 1996, 1995, 1992, 1991, 1990, 1986, 1985, 1981, 1980, 1976, 1975, 1972, 1971, 1970, 1969, 1967, 1966, 1965, 1964, 1963, 1962, 1961, 1960, 1958, 1957, 1956, 1955, 1954, 1952, 1951, 1950, 1949, 1948, 1947, 1946, 1945, 1944, 1942, 1940, 1939, 1938, 1937, 1936, 1935, 1934, 1933, 1932, 1931, 1930, 1929, 1928, 1927, 1926, 1925, 1924, 1923, 1921, 1920
16351 SHADYBEND DR	2020, 2017, 2014, 2010, 2006, 2005, 2004, 2001, 2000, 1999, 1996, 1995, 1992, 1991, 1990, 1986, 1985, 1981, 1980, 1976, 1975, 1972, 1971, 1970, 1969, 1967, 1966, 1965, 1964, 1963, 1962, 1961, 1960, 1958, 1957, 1956, 1955, 1954, 1952, 1951, 1950, 1949, 1948, 1947, 1946, 1945, 1944, 1942, 1940, 1939, 1938, 1937, 1936, 1935, 1934, 1933, 1932, 1931, 1930, 1929, 1928, 1927, 1926, 1925, 1924, 1923, 1921, 1920
16351 SHADYBEND DR	2020, 2017, 2014, 2010, 2006, 2005, 2004, 2003, 2001, 2000, 1999, 1996, 1992, 1991, 1990, 1986, 1985, 1981, 1980, 1976, 1975, 1972, 1971, 1970, 1969, 1967, 1966, 1965, 1964, 1963, 1962, 1961, 1960, 1958, 1957, 1956, 1955, 1954, 1952, 1951, 1950, 1949, 1948, 1947, 1946, 1945, 1944, 1942, 1940, 1939, 1938, 1937, 1936, 1935, 1934, 1933, 1932, 1931, 1930, 1929, 1928, 1927, 1926, 1925, 1924, 1923, 1921, 1920
16351 SHADYBEND DR	2020, 2017, 2014, 2010, 2006, 2005, 2004, 2003, 2001, 1999, 1996, 1995, 1992, 1991, 1990, 1986, 1985, 1981, 1980, 1976, 1975, 1972, 1971, 1970, 1969, 1967, 1966, 1965, 1964, 1963, 1962, 1961, 1960, 1958, 1957, 1956, 1955, 1954, 1952, 1951, 1950, 1949, 1948, 1947, 1946, 1945, 1944, 1942, 1940, 1939, 1938, 1937, 1936, 1935, 1934, 1933, 1932, 1931, 1930, 1929, 1928, 1927, 1926, 1925, 1924, 1923, 1921, 1920
16351 SHADYBEND DR	2020, 2017, 2014, 2010, 2006, 2005, 2004, 2003, 2001, 2000, 1999, 1996, 1995, 1992, 1991, 1990, 1986, 1985, 1981, 1980, 1976, 1975, 1972, 1970, 1969, 1967, 1966, 1965, 1964, 1963, 1962, 1961, 1960, 1958, 1957, 1956, 1955, 1954, 1952, 1951, 1950, 1949, 1948, 1947, 1946, 1945, 1944, 1942, 1940, 1939, 1938, 1937, 1936, 1935, 1934, 1933, 1932, 1931, 1930, 1929, 1928, 1927, 1926, 1925, 1924, 1923, 1921, 1920
16351 SHADYBEND DR	2020, 2017, 2014, 2010, 2006, 2005, 2004, 2003, 2001, 2000, 1999, 1996, 1995, 1992, 1991, 1990, 1986, 1985, 1981, 1980, 1976, 1975, 1972, 1971, 1970, 1969, 1967, 1965, 1964, 1963, 1962, 1961, 1960, 1958, 1957, 1956, 1955, 1954, 1952, 1951, 1950, 1949, 1948, 1947, 1946, 1945, 1944, 1942, 1940, 1939, 1938, 1937, 1936, 1935, 1934, 1933, 1932, 1931, 1930, 1929, 1928, 1927, 1926, 1925, 1924, 1923, 1921, 1920
16351 SHADYBEND DR	2017, 2014, 2010, 2006, 2005, 2004, 2003, 2001, 2000, 1999, 1996, 1995, 1992, 1991, 1990, 1986, 1985, 1981, 1980, 1976, 1975, 1972, 1971, 1970, 1969, 1967, 1966, 1965, 1964, 1963, 1962, 1961, 1960, 1958, 1957, 1956, 1955, 1954, 1952, 1951, 1950, 1949, 1948, 1947, 1946, 1945, 1944, 1942, 1940, 1939, 1938, 1937, 1936, 1935, 1934, 1933, 1932, 1931, 1930, 1929, 1928, 1927, 1926, 1925, 1924, 1923, 1921, 1920
16351 SHADYBEND DR	2020, 2017, 2014, 2010, 2006, 2004, 2003, 2001, 2000, 1999, 1996, 1995, 1992, 1991, 1990, 1986, 1985, 1981, 1980, 1976, 1975, 1972, 1971, 1970, 1969, 1967, 1966, 1965, 1964, 1963, 1962, 1961, 1960, 1958, 1957, 1956, 1955, 1954, 1952, 1951, 1950, 1949, 1948, 1947, 1946, 1945, 1944, 1942, 1940, 1939, 1938, 1937, 1936, 1935, 1934, 1933, 1932, 1931, 1930, 1929, 1928, 1927, 1926, 1925, 1924, 1923, 1921, 1920

FINDINGS

Address Researched	Address Not Identified in Research Source
16351 SHADYBEND DR	2020, 2017, 2014, 2006, 2005, 2004, 2003, 2001, 2000, 1999, 1996, 1995, 1992, 1991, 1990, 1986, 1985, 1981, 1980, 1976, 1975, 1972, 1971, 1970, 1969, 1967, 1966, 1965, 1964, 1963, 1962, 1961, 1960, 1958, 1957, 1956, 1955, 1954, 1952, 1951, 1950, 1949, 1948, 1947, 1946, 1945, 1944, 1942, 1940, 1939, 1938, 1937, 1936, 1935, 1934, 1933, 1932, 1931, 1930, 1929, 1928, 1927, 1926, 1925, 1924, 1923, 1921, 1920
16351 SHADYBEND DR	2020, 2017, 2010, 2006, 2005, 2004, 2003, 2001, 2000, 1999, 1996, 1995, 1992, 1991, 1990, 1986, 1985, 1981, 1980, 1976, 1975, 1972, 1971, 1970, 1969, 1967, 1966, 1965, 1964, 1963, 1962, 1961, 1960, 1958, 1957, 1956, 1955, 1954, 1952, 1951, 1950, 1949, 1948, 1947, 1946, 1945, 1944, 1942, 1940, 1939, 1938, 1937, 1936, 1935, 1934, 1933, 1932, 1931, 1930, 1929, 1928, 1927, 1926, 1925, 1924, 1923, 1921, 1920
16352 FOLGER ST	2020, 2017, 2014, 2006, 2005, 2004, 2003, 2001, 2000, 1999, 1996, 1995, 1992, 1991, 1990, 1986, 1985, 1981, 1980, 1976, 1975, 1972, 1971, 1970, 1969, 1967, 1966, 1965, 1964, 1963, 1962, 1961, 1960, 1958, 1957, 1956, 1955, 1954, 1952, 1951, 1950, 1949, 1948, 1947, 1946, 1945, 1944, 1942, 1940, 1939, 1938, 1937, 1936, 1935, 1934, 1933, 1932, 1931, 1930, 1929, 1928, 1927, 1926, 1925, 1924, 1923, 1921, 1920
16352 FOLGER ST	2020, 2017, 2014, 2010, 2006, 2004, 2003, 2001, 2000, 1999, 1996, 1995, 1992, 1991, 1990, 1986, 1985, 1981, 1980, 1976, 1975, 1972, 1971, 1970, 1969, 1967, 1966, 1965, 1964, 1963, 1962, 1961, 1960, 1958, 1957, 1956, 1955, 1954, 1952, 1951, 1950, 1949, 1948, 1947, 1946, 1945, 1944, 1942, 1940, 1939, 1938, 1937, 1936, 1935, 1934, 1933, 1932, 1931, 1930, 1929, 1928, 1927, 1926, 1925, 1924, 1923, 1921, 1920
16352 FOLGER ST	2017, 2014, 2010, 2006, 2005, 2004, 2003, 2001, 2000, 1999, 1996, 1995, 1992, 1991, 1990, 1986, 1985, 1981, 1980, 1976, 1975, 1972, 1971, 1970, 1969, 1967, 1966, 1965, 1964, 1963, 1962, 1961, 1960, 1958, 1957, 1956, 1955, 1954, 1952, 1951, 1950, 1949, 1948, 1947, 1946, 1945, 1944, 1942, 1940, 1939, 1938, 1937, 1936, 1935, 1934, 1933, 1932, 1931, 1930, 1929, 1928, 1927, 1926, 1925, 1924, 1923, 1921, 1920
16352 FOLGER ST	2020, 2017, 2010, 2006, 2005, 2004, 2003, 2001, 2000, 1999, 1996, 1995, 1992, 1991, 1990, 1986, 1985, 1981, 1980, 1976, 1975, 1972, 1971, 1970, 1969, 1967, 1966, 1965, 1964, 1963, 1962, 1961, 1960, 1958, 1957, 1956, 1955, 1954, 1952, 1951, 1950, 1949, 1948, 1947, 1946, 1945, 1944, 1942, 1940, 1939, 1938, 1937, 1936, 1935, 1934, 1933, 1932, 1931, 1930, 1929, 1928, 1927, 1926, 1925, 1924, 1923, 1921, 1920
16352 FOLGER ST	2020, 2017, 2014, 2010, 2006, 2005, 2004, 2003, 2001, 2000, 1999, 1996, 1995, 1992, 1991, 1990, 1986, 1985, 1981, 1980, 1976, 1975, 1972, 1970, 1969, 1967, 1966, 1965, 1964, 1963, 1962, 1961, 1960, 1958, 1957, 1956, 1955, 1954, 1952, 1951, 1950, 1949, 1948, 1947, 1946, 1945, 1944, 1942, 1940, 1939, 1938, 1937, 1936, 1935, 1934, 1933, 1932, 1931, 1930, 1929, 1928, 1927, 1926, 1925, 1924, 1923, 1921, 1920
16352 ROCHLEN ST	2020, 2017, 2014, 2010, 2006, 2005, 2004, 2003, 2001, 2000, 1999, 1996, 1995, 1992, 1991, 1990, 1986, 1985, 1981, 1980, 1976, 1975, 1972, 1970, 1969, 1967, 1966, 1965, 1964, 1963, 1962, 1961, 1960, 1958, 1957, 1956, 1955, 1954, 1952, 1951, 1950, 1949, 1948, 1947, 1946, 1945, 1944, 1942, 1940, 1939, 1938, 1937, 1936, 1935, 1934, 1933, 1932, 1931, 1930, 1929, 1928, 1927, 1926, 1925, 1924, 1923, 1921, 1920
16352 ROCHLEN ST	2020, 2017, 2014, 2010, 2006, 2005, 2004, 2001, 2000, 1999, 1996, 1995, 1992, 1991, 1990, 1986, 1985, 1981, 1980, 1976, 1975, 1972, 1971, 1970, 1969, 1967, 1966, 1965, 1964, 1963, 1962, 1961, 1960, 1958, 1957, 1956, 1955, 1954, 1952, 1951, 1950, 1949, 1948, 1947, 1946, 1945, 1944, 1942, 1940, 1939, 1938, 1937, 1936, 1935, 1934, 1933, 1932, 1931, 1930, 1929, 1928, 1927, 1926, 1925, 1924, 1923, 1921, 1920

FINDINGS

Address Researched	Address Not Identified in Research Source
16352 ROCHLEN ST	2020, 2017, 2010, 2006, 2005, 2004, 2003, 2001, 2000, 1999, 1996, 1995, 1992, 1991, 1990, 1986, 1985, 1981, 1980, 1976, 1975, 1972, 1971, 1970, 1969, 1967, 1966, 1965, 1964, 1963, 1962, 1961, 1960, 1958, 1957, 1956, 1955, 1954, 1952, 1951, 1950, 1949, 1948, 1947, 1946, 1945, 1944, 1942, 1940, 1939, 1938, 1937, 1936, 1935, 1934, 1933, 1932, 1931, 1930, 1929, 1928, 1927, 1926, 1925, 1924, 1923, 1921, 1920
16352 ROCHLEN ST	2017, 2014, 2010, 2006, 2005, 2004, 2003, 2001, 2000, 1999, 1996, 1995, 1992, 1991, 1990, 1986, 1985, 1981, 1980, 1976, 1975, 1972, 1971, 1970, 1969, 1967, 1966, 1965, 1964, 1963, 1962, 1961, 1960, 1958, 1957, 1956, 1955, 1954, 1952, 1951, 1950, 1949, 1948, 1947, 1946, 1945, 1944, 1942, 1940, 1939, 1938, 1937, 1936, 1935, 1934, 1933, 1932, 1931, 1930, 1929, 1928, 1927, 1926, 1925, 1924, 1923, 1921, 1920
16352 ROCHLEN ST	2020, 2017, 2014, 2010, 2006, 2004, 2003, 2001, 2000, 1999, 1996, 1995, 1992, 1991, 1990, 1986, 1985, 1981, 1980, 1976, 1975, 1972, 1971, 1970, 1969, 1967, 1966, 1965, 1964, 1963, 1962, 1961, 1960, 1958, 1957, 1956, 1955, 1954, 1952, 1951, 1950, 1949, 1948, 1947, 1946, 1945, 1944, 1942, 1940, 1939, 1938, 1937, 1936, 1935, 1934, 1933, 1932, 1931, 1930, 1929, 1928, 1927, 1926, 1925, 1924, 1923, 1921, 1920
16352 ROCHLEN ST	2020, 2017, 2014, 2006, 2005, 2004, 2003, 2001, 2000, 1999, 1996, 1995, 1992, 1991, 1990, 1986, 1985, 1981, 1980, 1976, 1975, 1972, 1971, 1970, 1969, 1967, 1966, 1965, 1964, 1963, 1962, 1961, 1960, 1958, 1957, 1956, 1955, 1954, 1952, 1951, 1950, 1949, 1948, 1947, 1946, 1945, 1944, 1942, 1940, 1939, 1938, 1937, 1936, 1935, 1934, 1933, 1932, 1931, 1930, 1929, 1928, 1927, 1926, 1925, 1924, 1923, 1921, 1920
16354 SHADYBEND DR	2020, 2017, 2014, 2006, 2005, 2004, 2003, 2001, 2000, 1999, 1996, 1995, 1992, 1991, 1990, 1986, 1985, 1981, 1980, 1976, 1975, 1972, 1971, 1970, 1969, 1967, 1966, 1965, 1964, 1963, 1962, 1961, 1960, 1958, 1957, 1956, 1955, 1954, 1952, 1951, 1950, 1949, 1948, 1947, 1946, 1945, 1944, 1942, 1940, 1939, 1938, 1937, 1936, 1935, 1934, 1933, 1932, 1931, 1930, 1929, 1928, 1927, 1926, 1925, 1924, 1923, 1921, 1920
16354 SHADYBEND DR	2020, 2017, 2010, 2006, 2005, 2004, 2003, 2001, 2000, 1999, 1996, 1995, 1992, 1991, 1990, 1986, 1985, 1981, 1980, 1976, 1975, 1972, 1971, 1970, 1969, 1967, 1966, 1965, 1964, 1963, 1962, 1961, 1960, 1958, 1957, 1956, 1955, 1954, 1952, 1951, 1950, 1949, 1948, 1947, 1946, 1945, 1944, 1942, 1940, 1939, 1938, 1937, 1936, 1935, 1934, 1933, 1932, 1931, 1930, 1929, 1928, 1927, 1926, 1925, 1924, 1923, 1921, 1920
16354 SHADYBEND DR	2020, 2017, 2014, 2010, 2006, 2004, 2003, 2001, 2000, 1999, 1996, 1995, 1992, 1991, 1990, 1986, 1985, 1981, 1980, 1976, 1975, 1972, 1971, 1970, 1969, 1967, 1966, 1965, 1964, 1963, 1962, 1961, 1960, 1958, 1957, 1956, 1955, 1954, 1952, 1951, 1950, 1949, 1948, 1947, 1946, 1945, 1944, 1942, 1940, 1939, 1938, 1937, 1936, 1935, 1934, 1933, 1932, 1931, 1930, 1929, 1928, 1927, 1926, 1925, 1924, 1923, 1921, 1920
16354 SHADYBEND DR	2017, 2014, 2010, 2006, 2005, 2004, 2003, 2001, 2000, 1999, 1996, 1995, 1992, 1991, 1990, 1986, 1985, 1981, 1980, 1976, 1975, 1972, 1971, 1970, 1969, 1967, 1966, 1965, 1964, 1963, 1962, 1961, 1960, 1958, 1957, 1956, 1955, 1954, 1952, 1951, 1950, 1949, 1948, 1947, 1946, 1945, 1944, 1942, 1940, 1939, 1938, 1937, 1936, 1935, 1934, 1933, 1932, 1931, 1930, 1929, 1928, 1927, 1926, 1925, 1924, 1923, 1921, 1920
16354 SHADYBEND DR	2020, 2017, 2014, 2010, 2006, 2005, 2004, 2001, 2000, 1999, 1996, 1995, 1992, 1991, 1990, 1986, 1985, 1981, 1980, 1976, 1975, 1972, 1971, 1970, 1969, 1967, 1966, 1965, 1964, 1963, 1962, 1961, 1960, 1958, 1957, 1956, 1955, 1954, 1952, 1951, 1950, 1949, 1948, 1947, 1946, 1945, 1944, 1942, 1940, 1939, 1938, 1937, 1936, 1935, 1934, 1933, 1932, 1931, 1930, 1929, 1928, 1927, 1926, 1925, 1924, 1923, 1921, 1920

FINDINGS

Address Researched	Address Not Identified in Research Source
16354 SHADYBEND DR	2020, 2017, 2014, 2010, 2006, 2005, 2004, 2003, 2001, 1999, 1996, 1995, 1992, 1991, 1990, 1986, 1985, 1981, 1980, 1976, 1975, 1972, 1971, 1970, 1969, 1967, 1966, 1965, 1964, 1963, 1962, 1961, 1960, 1958, 1957, 1956, 1955, 1954, 1952, 1951, 1950, 1949, 1948, 1947, 1946, 1945, 1944, 1942, 1940, 1939, 1938, 1937, 1936, 1935, 1934, 1933, 1932, 1931, 1930, 1929, 1928, 1927, 1926, 1925, 1924, 1923, 1921, 1920
16354 SHADYBEND DR	2020, 2017, 2014, 2010, 2006, 2005, 2004, 2003, 2001, 2000, 1999, 1996, 1992, 1991, 1990, 1986, 1985, 1981, 1980, 1976, 1975, 1972, 1971, 1970, 1969, 1967, 1966, 1965, 1964, 1963, 1962, 1961, 1960, 1958, 1957, 1956, 1955, 1954, 1952, 1951, 1950, 1949, 1948, 1947, 1946, 1945, 1944, 1942, 1940, 1939, 1938, 1937, 1936, 1935, 1934, 1933, 1932, 1931, 1930, 1929, 1928, 1927, 1926, 1925, 1924, 1923, 1921, 1920
16354 SHADYBEND DR	2020, 2017, 2014, 2010, 2006, 2005, 2004, 2003, 2001, 2000, 1999, 1996, 1995, 1992, 1991, 1990, 1986, 1985, 1981, 1980, 1976, 1975, 1972, 1970, 1969, 1967, 1966, 1965, 1964, 1963, 1962, 1961, 1960, 1958, 1957, 1956, 1955, 1954, 1952, 1951, 1950, 1949, 1948, 1947, 1946, 1945, 1944, 1942, 1940, 1939, 1938, 1937, 1936, 1935, 1934, 1933, 1932, 1931, 1930, 1929, 1928, 1927, 1926, 1925, 1924, 1923, 1921, 1920
16358 SHADYBEND DR	2020, 2017, 2014, 2010, 2006, 2005, 2004, 2003, 2001, 2000, 1999, 1996, 1995, 1992, 1991, 1990, 1986, 1985, 1981, 1980, 1976, 1975, 1972, 1970, 1969, 1967, 1966, 1965, 1964, 1963, 1962, 1961, 1960, 1958, 1957, 1956, 1955, 1954, 1952, 1951, 1950, 1949, 1948, 1947, 1946, 1945, 1944, 1942, 1940, 1939, 1938, 1937, 1936, 1935, 1934, 1933, 1932, 1931, 1930, 1929, 1928, 1927, 1926, 1925, 1924, 1923, 1921, 1920
16358 SHADYBEND DR	2020, 2017, 2014, 2010, 2006, 2005, 2004, 2003, 2001, 2000, 1999, 1996, 1992, 1991, 1990, 1986, 1985, 1981, 1980, 1976, 1975, 1972, 1971, 1970, 1969, 1967, 1966, 1965, 1964, 1963, 1962, 1961, 1960, 1958, 1957, 1956, 1955, 1954, 1952, 1951, 1950, 1949, 1948, 1947, 1946, 1945, 1944, 1942, 1940, 1939, 1938, 1937, 1936, 1935, 1934, 1933, 1932, 1931, 1930, 1929, 1928, 1927, 1926, 1925, 1924, 1923, 1921, 1920
16358 SHADYBEND DR	2020, 2017, 2014, 2010, 2006, 2005, 2004, 2003, 2001, 1999, 1996, 1995, 1992, 1991, 1990, 1986, 1985, 1981, 1980, 1976, 1975, 1972, 1971, 1970, 1969, 1967, 1966, 1965, 1964, 1963, 1962, 1961, 1960, 1958, 1957, 1956, 1955, 1954, 1952, 1951, 1950, 1949, 1948, 1947, 1946, 1945, 1944, 1942, 1940, 1939, 1938, 1937, 1936, 1935, 1934, 1933, 1932, 1931, 1930, 1929, 1928, 1927, 1926, 1925, 1924, 1923, 1921, 1920
16358 SHADYBEND DR	2020, 2017, 2014, 2010, 2006, 2005, 2004, 2001, 2000, 1999, 1996, 1995, 1992, 1991, 1990, 1986, 1985, 1981, 1980, 1976, 1975, 1972, 1971, 1970, 1969, 1967, 1966, 1965, 1964, 1963, 1962, 1961, 1960, 1958, 1957, 1956, 1955, 1954, 1952, 1951, 1950, 1949, 1948, 1947, 1946, 1945, 1944, 1942, 1940, 1939, 1938, 1937, 1936, 1935, 1934, 1933, 1932, 1931, 1930, 1929, 1928, 1927, 1926, 1925, 1924, 1923, 1921, 1920
16358 SHADYBEND DR	2017, 2014, 2010, 2006, 2005, 2004, 2003, 2001, 2000, 1999, 1996, 1995, 1992, 1991, 1990, 1986, 1985, 1981, 1980, 1976, 1975, 1972, 1971, 1970, 1969, 1967, 1966, 1965, 1964, 1963, 1962, 1961, 1960, 1958, 1957, 1956, 1955, 1954, 1952, 1951, 1950, 1949, 1948, 1947, 1946, 1945, 1944, 1942, 1940, 1939, 1938, 1937, 1936, 1935, 1934, 1933, 1932, 1931, 1930, 1929, 1928, 1927, 1926, 1925, 1924, 1923, 1921, 1920
16358 SHADYBEND DR	2020, 2017, 2014, 2010, 2006, 2004, 2003, 2001, 2000, 1999, 1996, 1995, 1992, 1991, 1990, 1986, 1985, 1981, 1980, 1976, 1975, 1972, 1971, 1970, 1969, 1967, 1966, 1965, 1964, 1963, 1962, 1961, 1960, 1958, 1957, 1956, 1955, 1954, 1952, 1951, 1950, 1949, 1948, 1947, 1946, 1945, 1944, 1942, 1940, 1939, 1938, 1937, 1936, 1935, 1934, 1933, 1932, 1931, 1930, 1929, 1928, 1927, 1926, 1925, 1924, 1923, 1921, 1920

FINDINGS

Address Researched	Address Not Identified in Research Source
16358 SHADYBEND DR	2020, 2017, 2010, 2006, 2005, 2004, 2003, 2001, 2000, 1999, 1996, 1995, 1992, 1991, 1990, 1986, 1985, 1981, 1980, 1976, 1975, 1972, 1971, 1970, 1969, 1967, 1966, 1965, 1964, 1963, 1962, 1961, 1960, 1958, 1957, 1956, 1955, 1954, 1952, 1951, 1950, 1949, 1948, 1947, 1946, 1945, 1944, 1942, 1940, 1939, 1938, 1937, 1936, 1935, 1934, 1933, 1932, 1931, 1930, 1929, 1928, 1927, 1926, 1925, 1924, 1923, 1921, 1920
16358 SHADYBEND DR	2020, 2017, 2014, 2006, 2005, 2004, 2003, 2001, 2000, 1999, 1996, 1995, 1992, 1991, 1990, 1986, 1985, 1981, 1980, 1976, 1975, 1972, 1971, 1970, 1969, 1967, 1966, 1965, 1964, 1963, 1962, 1961, 1960, 1958, 1957, 1956, 1955, 1954, 1952, 1951, 1950, 1949, 1948, 1947, 1946, 1945, 1944, 1942, 1940, 1939, 1938, 1937, 1936, 1935, 1934, 1933, 1932, 1931, 1930, 1929, 1928, 1927, 1926, 1925, 1924, 1923, 1921, 1920
16359 SHADYBEND DR	2020, 2017, 2014, 2006, 2005, 2004, 2003, 2001, 2000, 1999, 1996, 1995, 1992, 1991, 1990, 1986, 1985, 1981, 1980, 1976, 1975, 1972, 1971, 1970, 1969, 1967, 1966, 1965, 1964, 1963, 1962, 1961, 1960, 1958, 1957, 1956, 1955, 1954, 1952, 1951, 1950, 1949, 1948, 1947, 1946, 1945, 1944, 1942, 1940, 1939, 1938, 1937, 1936, 1935, 1934, 1933, 1932, 1931, 1930, 1929, 1928, 1927, 1926, 1925, 1924, 1923, 1921, 1920
16359 SHADYBEND DR	2020, 2017, 2010, 2006, 2005, 2004, 2003, 2001, 2000, 1999, 1996, 1995, 1992, 1991, 1990, 1986, 1985, 1981, 1980, 1976, 1975, 1972, 1971, 1970, 1969, 1967, 1966, 1965, 1964, 1963, 1962, 1961, 1960, 1958, 1957, 1956, 1955, 1954, 1952, 1951, 1950, 1949, 1948, 1947, 1946, 1945, 1944, 1942, 1940, 1939, 1938, 1937, 1936, 1935, 1934, 1933, 1932, 1931, 1930, 1929, 1928, 1927, 1926, 1925, 1924, 1923, 1921, 1920
16359 SHADYBEND DR	2020, 2017, 2014, 2010, 2006, 2004, 2003, 2001, 2000, 1999, 1996, 1995, 1992, 1991, 1990, 1986, 1985, 1981, 1980, 1976, 1975, 1972, 1971, 1970, 1969, 1967, 1966, 1965, 1964, 1963, 1962, 1961, 1960, 1958, 1957, 1956, 1955, 1954, 1952, 1951, 1950, 1949, 1948, 1947, 1946, 1945, 1944, 1942, 1940, 1939, 1938, 1937, 1936, 1935, 1934, 1933, 1932, 1931, 1930, 1929, 1928, 1927, 1926, 1925, 1924, 1923, 1921, 1920
16359 SHADYBEND DR	2017, 2014, 2010, 2006, 2005, 2004, 2003, 2001, 2000, 1999, 1996, 1995, 1992, 1991, 1990, 1986, 1985, 1981, 1980, 1976, 1975, 1972, 1971, 1970, 1969, 1967, 1966, 1965, 1964, 1963, 1962, 1961, 1960, 1958, 1957, 1956, 1955, 1954, 1952, 1951, 1950, 1949, 1948, 1947, 1946, 1945, 1944, 1942, 1940, 1939, 1938, 1937, 1936, 1935, 1934, 1933, 1932, 1931, 1930, 1929, 1928, 1927, 1926, 1925, 1924, 1923, 1921, 1920
16359 SHADYBEND DR	2020, 2017, 2014, 2010, 2006, 2005, 2004, 2001, 2000, 1999, 1996, 1995, 1992, 1991, 1990, 1986, 1985, 1981, 1980, 1976, 1975, 1972, 1971, 1970, 1969, 1967, 1966, 1965, 1964, 1963, 1962, 1961, 1960, 1958, 1957, 1956, 1955, 1954, 1952, 1951, 1950, 1949, 1948, 1947, 1946, 1945, 1944, 1942, 1940, 1939, 1938, 1937, 1936, 1935, 1934, 1933, 1932, 1931, 1930, 1929, 1928, 1927, 1926, 1925, 1924, 1923, 1921, 1920
16359 SHADYBEND DR	2020, 2017, 2014, 2010, 2006, 2005, 2004, 2003, 2001, 2000, 1999, 1996, 1995, 1992, 1991, 1990, 1986, 1985, 1981, 1980, 1976, 1975, 1972, 1970, 1969, 1967, 1966, 1965, 1964, 1963, 1962, 1961, 1960, 1958, 1957, 1956, 1955, 1954, 1952, 1951, 1950, 1949, 1948, 1947, 1946, 1945, 1944, 1942, 1940, 1939, 1938, 1937, 1936, 1935, 1934, 1933, 1932, 1931, 1930, 1929, 1928, 1927, 1926, 1925, 1924, 1923, 1921, 1920
16385 E GALE AVE	2020, 2017, 2014, 2010, 2006, 2005, 2004, 2003, 2001, 2000, 1999, 1996, 1995, 1991, 1990, 1986, 1985, 1981, 1980, 1976, 1975, 1972, 1971, 1970, 1969, 1967, 1966, 1965, 1964, 1963, 1962, 1961, 1960, 1958, 1957, 1956, 1955, 1954, 1952, 1951, 1950, 1949, 1948, 1947, 1946, 1945, 1944, 1942, 1940, 1939, 1938, 1937, 1936, 1935, 1934, 1933, 1932, 1931, 1930, 1929, 1928, 1927, 1926, 1925, 1924, 1923, 1921, 1920

FINDINGS

Address Researched	Address Not Identified in Research Source
16385 GALE AVE	2020, 2017, 2014, 2010, 2006, 2005, 2004, 2003, 2001, 2000, 1999, 1996, 1992, 1991, 1990, 1986, 1985, 1981, 1980, 1976, 1975, 1972, 1971, 1970, 1969, 1967, 1966, 1965, 1964, 1963, 1962, 1961, 1960, 1958, 1957, 1956, 1955, 1954, 1952, 1951, 1950, 1949, 1948, 1947, 1946, 1945, 1944, 1942, 1940, 1939, 1938, 1937, 1936, 1935, 1934, 1933, 1932, 1931, 1930, 1929, 1928, 1927, 1926, 1925, 1924, 1923, 1921, 1920
16385 GALE AVE	2020, 2017, 2014, 2010, 2006, 2004, 2003, 2001, 2000, 1999, 1996, 1995, 1992, 1991, 1990, 1986, 1985, 1981, 1980, 1976, 1975, 1972, 1971, 1970, 1969, 1967, 1966, 1965, 1964, 1963, 1962, 1961, 1960, 1958, 1957, 1956, 1955, 1954, 1952, 1951, 1950, 1949, 1948, 1947, 1946, 1945, 1944, 1942, 1940, 1939, 1938, 1937, 1936, 1935, 1934, 1933, 1932, 1931, 1930, 1929, 1928, 1927, 1926, 1925, 1924, 1923, 1921, 1920
16385 GALE AVE	2020, 2017, 2014, 2010, 2006, 2005, 2004, 2001, 2000, 1999, 1996, 1995, 1992, 1991, 1990, 1986, 1985, 1981, 1980, 1976, 1975, 1972, 1971, 1970, 1969, 1967, 1966, 1965, 1964, 1963, 1962, 1961, 1960, 1958, 1957, 1956, 1955, 1954, 1952, 1951, 1950, 1949, 1948, 1947, 1946, 1945, 1944, 1942, 1940, 1939, 1938, 1937, 1936, 1935, 1934, 1933, 1932, 1931, 1930, 1929, 1928, 1927, 1926, 1925, 1924, 1923, 1921, 1920
16391 E GALE AVE	2020, 2017, 2014, 2010, 2006, 2005, 2004, 2003, 2001, 2000, 1999, 1996, 1995, 1991, 1990, 1986, 1985, 1981, 1980, 1976, 1975, 1972, 1971, 1970, 1969, 1967, 1966, 1965, 1964, 1963, 1962, 1961, 1960, 1958, 1957, 1956, 1955, 1954, 1952, 1951, 1950, 1949, 1948, 1947, 1946, 1945, 1944, 1942, 1940, 1939, 1938, 1937, 1936, 1935, 1934, 1933, 1932, 1931, 1930, 1929, 1928, 1927, 1926, 1925, 1924, 1923, 1921, 1920
16408 GALE AVE	2020, 2017, 2014, 2010, 2006, 2004, 2003, 2001, 2000, 1999, 1996, 1995, 1992, 1991, 1990, 1986, 1985, 1981, 1980, 1976, 1975, 1972, 1971, 1970, 1969, 1967, 1966, 1965, 1964, 1963, 1962, 1961, 1960, 1958, 1957, 1956, 1955, 1954, 1952, 1951, 1950, 1949, 1948, 1947, 1946, 1945, 1944, 1942, 1940, 1939, 1938, 1937, 1936, 1935, 1934, 1933, 1932, 1931, 1930, 1929, 1928, 1927, 1926, 1925, 1924, 1923, 1921, 1920
16408 GALE AVE	2020, 2017, 2010, 2006, 2005, 2004, 2003, 2001, 2000, 1999, 1996, 1995, 1992, 1991, 1990, 1986, 1985, 1981, 1980, 1976, 1975, 1972, 1971, 1970, 1969, 1967, 1966, 1965, 1964, 1963, 1962, 1961, 1960, 1958, 1957, 1956, 1955, 1954, 1952, 1951, 1950, 1949, 1948, 1947, 1946, 1945, 1944, 1942, 1940, 1939, 1938, 1937, 1936, 1935, 1934, 1933, 1932, 1931, 1930, 1929, 1928, 1927, 1926, 1925, 1924, 1923, 1921, 1920
16408 GALE AVE	2020, 2017, 2014, 2006, 2005, 2004, 2003, 2001, 2000, 1999, 1996, 1995, 1992, 1991, 1990, 1986, 1985, 1981, 1980, 1976, 1975, 1972, 1971, 1970, 1969, 1967, 1966, 1965, 1964, 1963, 1962, 1961, 1960, 1958, 1957, 1956, 1955, 1954, 1952, 1951, 1950, 1949, 1948, 1947, 1946, 1945, 1944, 1942, 1940, 1939, 1938, 1937, 1936, 1935, 1934, 1933, 1932, 1931, 1930, 1929, 1928, 1927, 1926, 1925, 1924, 1923, 1921, 1920
16408 GALE AVE	2017, 2014, 2010, 2006, 2005, 2004, 2003, 2001, 2000, 1999, 1996, 1995, 1992, 1991, 1990, 1986, 1985, 1981, 1980, 1976, 1975, 1972, 1971, 1970, 1969, 1967, 1966, 1965, 1964, 1963, 1962, 1961, 1960, 1958, 1957, 1956, 1955, 1954, 1952, 1951, 1950, 1949, 1948, 1947, 1946, 1945, 1944, 1942, 1940, 1939, 1938, 1937, 1936, 1935, 1934, 1933, 1932, 1931, 1930, 1929, 1928, 1927, 1926, 1925, 1924, 1923, 1921, 1920
808 STIMSON AVE	2020, 2017, 2014, 2010, 2006, 2005, 2004, 2003, 2001, 2000, 1999, 1996, 1992, 1991, 1990, 1986, 1985, 1981, 1980, 1976, 1975, 1972, 1971, 1970, 1969, 1967, 1966, 1965, 1964, 1963, 1962, 1961, 1960, 1958, 1957, 1956, 1955, 1954, 1952, 1951, 1950, 1949, 1948, 1947, 1946, 1945, 1944, 1942, 1940, 1939, 1938, 1937, 1936, 1935, 1934, 1933, 1932, 1931, 1930, 1929, 1928, 1927, 1926, 1925, 1924, 1923, 1921, 1920

FINDINGS

Address Researched	Address Not Identified in Research Source
809 STIMSON AVE	2020, 2017, 2014, 2010, 2006, 2005, 2004, 2003, 2001, 2000, 1999, 1996, 1992, 1991, 1990, 1986, 1985, 1981, 1980, 1976, 1975, 1972, 1971, 1970, 1969, 1967, 1966, 1965, 1964, 1963, 1962, 1961, 1960, 1958, 1957, 1956, 1955, 1954, 1952, 1951, 1950, 1949, 1948, 1947, 1946, 1945, 1944, 1942, 1940, 1939, 1938, 1937, 1936, 1935, 1934, 1933, 1932, 1931, 1930, 1929, 1928, 1927, 1926, 1925, 1924, 1923, 1921, 1920
811 STIMSON AVE	2020, 2017, 2014, 2010, 2006, 2005, 2004, 2003, 2001, 2000, 1999, 1996, 1995, 1992, 1991, 1990, 1986, 1985, 1981, 1976, 1975, 1972, 1971, 1970, 1969, 1967, 1966, 1965, 1964, 1963, 1962, 1961, 1960, 1958, 1957, 1956, 1955, 1954, 1952, 1951, 1950, 1949, 1948, 1947, 1946, 1945, 1944, 1942, 1940, 1939, 1938, 1937, 1936, 1935, 1934, 1933, 1932, 1931, 1930, 1929, 1928, 1927, 1926, 1925, 1924, 1923, 1921, 1920
812 STIMSON AVE	2020, 2017, 2014, 2010, 2006, 2005, 2004, 2003, 2001, 2000, 1999, 1996, 1992, 1991, 1990, 1986, 1985, 1981, 1980, 1976, 1975, 1972, 1971, 1970, 1969, 1967, 1966, 1965, 1964, 1963, 1962, 1961, 1960, 1958, 1957, 1956, 1955, 1954, 1952, 1951, 1950, 1949, 1948, 1947, 1946, 1945, 1944, 1942, 1940, 1939, 1938, 1937, 1936, 1935, 1934, 1933, 1932, 1931, 1930, 1929, 1928, 1927, 1926, 1925, 1924, 1923, 1921, 1920
815 STIMSON AVE	2020, 2017, 2014, 2010, 2006, 2005, 2004, 2003, 2001, 2000, 1999, 1996, 1992, 1991, 1990, 1986, 1985, 1981, 1980, 1976, 1975, 1972, 1971, 1970, 1969, 1967, 1966, 1965, 1964, 1963, 1962, 1961, 1960, 1958, 1957, 1956, 1955, 1954, 1952, 1951, 1950, 1949, 1948, 1947, 1946, 1945, 1944, 1942, 1940, 1939, 1938, 1937, 1936, 1935, 1934, 1933, 1932, 1931, 1930, 1929, 1928, 1927, 1926, 1925, 1924, 1923, 1921, 1920
820 STIMSON AVE	2020, 2017, 2014, 2010, 2006, 2005, 2004, 2003, 2001, 2000, 1999, 1996, 1992, 1991, 1990, 1986, 1985, 1981, 1980, 1976, 1975, 1972, 1971, 1970, 1969, 1967, 1966, 1965, 1964, 1963, 1962, 1961, 1960, 1958, 1957, 1956, 1955, 1954, 1952, 1951, 1950, 1949, 1948, 1947, 1946, 1945, 1944, 1942, 1940, 1939, 1938, 1937, 1936, 1935, 1934, 1933, 1932, 1931, 1930, 1929, 1928, 1927, 1926, 1925, 1924, 1923, 1921, 1920
824 STIMSON AVE	2020, 2017, 2014, 2010, 2006, 2005, 2004, 2003, 2001, 2000, 1999, 1996, 1992, 1991, 1990, 1986, 1985, 1981, 1980, 1976, 1975, 1972, 1971, 1970, 1969, 1967, 1966, 1965, 1964, 1963, 1962, 1961, 1960, 1958, 1957, 1956, 1955, 1954, 1952, 1951, 1950, 1949, 1948, 1947, 1946, 1945, 1944, 1942, 1940, 1939, 1938, 1937, 1936, 1935, 1934, 1933, 1932, 1931, 1930, 1929, 1928, 1927, 1926, 1925, 1924, 1923, 1921, 1920
830 STIMSON AVE	2020, 2017, 2014, 2010, 2006, 2005, 2004, 2003, 2001, 2000, 1999, 1996, 1992, 1991, 1990, 1986, 1985, 1981, 1980, 1976, 1975, 1972, 1971, 1970, 1969, 1967, 1966, 1965, 1964, 1963, 1962, 1961, 1960, 1958, 1957, 1956, 1955, 1954, 1952, 1951, 1950, 1949, 1948, 1947, 1946, 1945, 1944, 1942, 1940, 1939, 1938, 1937, 1936, 1935, 1934, 1933, 1932, 1931, 1930, 1929, 1928, 1927, 1926, 1925, 1924, 1923, 1921, 1920
841 STIMSON AVE	2020, 2017, 2014, 2010, 2006, 2005, 2004, 2003, 2001, 2000, 1999, 1996, 1992, 1991, 1990, 1986, 1985, 1981, 1980, 1976, 1975, 1972, 1971, 1970, 1969, 1967, 1966, 1965, 1964, 1963, 1962, 1961, 1960, 1958, 1957, 1956, 1955, 1954, 1952, 1951, 1950, 1949, 1948, 1947, 1946, 1945, 1944, 1942, 1940, 1939, 1938, 1937, 1936, 1935, 1934, 1933, 1932, 1931, 1930, 1929, 1928, 1927, 1926, 1925, 1924, 1923, 1921, 1920
901 S STIMSON AVE	2020, 2017, 2014, 2010, 2006, 2005, 2004, 2003, 2001, 2000, 1999, 1996, 1995, 1991, 1990, 1986, 1985, 1981, 1980, 1976, 1975, 1972, 1971, 1970, 1969, 1967, 1966, 1965, 1964, 1963, 1962, 1961, 1960, 1958, 1957, 1956, 1955, 1954, 1952, 1951, 1950, 1949, 1948, 1947, 1946, 1945, 1944, 1942, 1940, 1939, 1938, 1937, 1936, 1935, 1934, 1933, 1932, 1931, 1930, 1929, 1928, 1927, 1926, 1925, 1924, 1923, 1921, 1920

FINDINGS

Address Researched	Address Not Identified in Research Source
901 S STIMSON AVE	2017, 2014, 2010, 2006, 2005, 2004, 2003, 2001, 2000, 1999, 1996, 1995, 1992, 1991, 1990, 1986, 1985, 1981, 1980, 1976, 1975, 1972, 1971, 1970, 1969, 1967, 1966, 1965, 1964, 1963, 1962, 1961, 1960, 1958, 1957, 1956, 1955, 1954, 1952, 1951, 1950, 1949, 1948, 1947, 1946, 1945, 1944, 1942, 1940, 1939, 1938, 1937, 1936, 1935, 1934, 1933, 1932, 1931, 1930, 1929, 1928, 1927, 1926, 1925, 1924, 1923, 1921, 1920
901 S STIMSON AVE	2020, 2017, 2014, 2006, 2005, 2004, 2003, 2001, 2000, 1999, 1996, 1995, 1992, 1991, 1990, 1986, 1985, 1981, 1980, 1976, 1975, 1972, 1971, 1970, 1969, 1967, 1966, 1965, 1964, 1963, 1962, 1961, 1960, 1958, 1957, 1956, 1955, 1954, 1952, 1951, 1950, 1949, 1948, 1947, 1946, 1945, 1944, 1942, 1940, 1939, 1938, 1937, 1936, 1935, 1934, 1933, 1932, 1931, 1930, 1929, 1928, 1927, 1926, 1925, 1924, 1923, 1921, 1920
901 S STIMSON AVE	2020, 2017, 2010, 2006, 2005, 2004, 2003, 2001, 2000, 1999, 1996, 1995, 1992, 1991, 1990, 1986, 1985, 1981, 1980, 1976, 1975, 1972, 1971, 1970, 1969, 1967, 1966, 1965, 1964, 1963, 1962, 1961, 1960, 1958, 1957, 1956, 1955, 1954, 1952, 1951, 1950, 1949, 1948, 1947, 1946, 1945, 1944, 1942, 1940, 1939, 1938, 1937, 1936, 1935, 1934, 1933, 1932, 1931, 1930, 1929, 1928, 1927, 1926, 1925, 1924, 1923, 1921, 1920
901 STIMSON AVE	2020, 2017, 2014, 2010, 2006, 2005, 2004, 2003, 2001, 2000, 1999, 1996, 1995, 1992, 1991, 1990, 1986, 1985, 1981, 1976, 1975, 1972, 1971, 1970, 1969, 1967, 1966, 1965, 1964, 1963, 1962, 1961, 1960, 1958, 1957, 1956, 1955, 1954, 1952, 1951, 1950, 1949, 1948, 1947, 1946, 1945, 1944, 1942, 1940, 1939, 1938, 1937, 1936, 1935, 1934, 1933, 1932, 1931, 1930, 1929, 1928, 1927, 1926, 1925, 1924, 1923, 1921, 1920
901 STIMSON AVE	2020, 2017, 2014, 2010, 2006, 2005, 2004, 2003, 2001, 2000, 1999, 1996, 1995, 1992, 1991, 1990, 1986, 1981, 1980, 1976, 1975, 1972, 1971, 1970, 1969, 1967, 1966, 1965, 1964, 1963, 1962, 1961, 1960, 1958, 1957, 1956, 1955, 1954, 1952, 1951, 1950, 1949, 1948, 1947, 1946, 1945, 1944, 1942, 1940, 1939, 1938, 1937, 1936, 1935, 1934, 1933, 1932, 1931, 1930, 1929, 1928, 1927, 1926, 1925, 1924, 1923, 1921, 1920
901 STIMSON AVE	2020, 2017, 2014, 2010, 2006, 2005, 2004, 2003, 2001, 2000, 1999, 1996, 1992, 1991, 1990, 1986, 1985, 1981, 1980, 1976, 1975, 1972, 1971, 1970, 1969, 1967, 1966, 1965, 1964, 1963, 1962, 1961, 1960, 1958, 1957, 1956, 1955, 1954, 1952, 1951, 1950, 1949, 1948, 1947, 1946, 1945, 1944, 1942, 1940, 1939, 1938, 1937, 1936, 1935, 1934, 1933, 1932, 1931, 1930, 1929, 1928, 1927, 1926, 1925, 1924, 1923, 1921, 1920
903 STIMSON AVE	2020, 2017, 2014, 2010, 2006, 2005, 2004, 2003, 2001, 2000, 1999, 1996, 1995, 1992, 1991, 1990, 1986, 1985, 1981, 1980, 1976, 1975, 1972, 1971, 1970, 1969, 1967, 1966, 1965, 1964, 1963, 1962, 1961, 1960, 1958, 1956, 1955, 1954, 1952, 1951, 1950, 1949, 1948, 1947, 1946, 1945, 1944, 1942, 1940, 1939, 1938, 1937, 1936, 1935, 1934, 1933, 1932, 1931, 1930, 1929, 1928, 1927, 1926, 1925, 1924, 1923, 1921, 1920
903 STIMSON AVE	2020, 2017, 2014, 2010, 2006, 2005, 2004, 2003, 2001, 2000, 1999, 1996, 1995, 1992, 1991, 1990, 1986, 1985, 1981, 1980, 1976, 1975, 1972, 1971, 1970, 1969, 1967, 1966, 1965, 1964, 1963, 1962, 1961, 1960, 1958, 1957, 1956, 1955, 1954, 1952, 1951, 1949, 1948, 1947, 1946, 1945, 1944, 1942, 1940, 1939, 1938, 1937, 1936, 1935, 1934, 1933, 1932, 1931, 1930, 1929, 1928, 1927, 1926, 1925, 1924, 1923, 1921, 1920
910 S STIMSON AVE	2020, 2017, 2014, 2010, 2006, 2005, 2004, 2003, 2001, 1999, 1996, 1995, 1992, 1991, 1990, 1986, 1985, 1981, 1980, 1976, 1975, 1972, 1971, 1970, 1969, 1967, 1966, 1965, 1964, 1963, 1962, 1961, 1960, 1958, 1957, 1956, 1955, 1954, 1952, 1951, 1950, 1949, 1948, 1947, 1946, 1945, 1944, 1942, 1940, 1939, 1938, 1937, 1936, 1935, 1934, 1933, 1932, 1931, 1930, 1929, 1928, 1927, 1926, 1925, 1924, 1923, 1921, 1920

FINDINGS

Address Researched	Address Not Identified in Research Source
910 STIMSON AVE	2020, 2017, 2014, 2010, 2006, 2005, 2004, 2001, 2000, 1999, 1996, 1995, 1992, 1991, 1990, 1986, 1985, 1981, 1980, 1976, 1975, 1972, 1971, 1970, 1969, 1967, 1966, 1965, 1964, 1963, 1962, 1961, 1960, 1958, 1957, 1956, 1955, 1954, 1952, 1951, 1950, 1949, 1948, 1947, 1946, 1945, 1944, 1942, 1940, 1939, 1938, 1937, 1936, 1935, 1934, 1933, 1932, 1931, 1930, 1929, 1928, 1927, 1926, 1925, 1924, 1923, 1921, 1920
910 STIMSON AVE	2020, 2017, 2014, 2010, 2006, 2005, 2004, 2003, 2001, 2000, 1999, 1996, 1995, 1992, 1991, 1990, 1986, 1981, 1980, 1976, 1975, 1972, 1971, 1970, 1969, 1967, 1966, 1965, 1964, 1963, 1962, 1961, 1960, 1958, 1957, 1956, 1955, 1954, 1952, 1951, 1950, 1949, 1948, 1947, 1946, 1945, 1944, 1942, 1940, 1939, 1938, 1937, 1936, 1935, 1934, 1933, 1932, 1931, 1930, 1929, 1928, 1927, 1926, 1925, 1924, 1923, 1921, 1920
918 S STIMSON AVE	2020, 2017, 2014, 2010, 2006, 2005, 2004, 2003, 2001, 2000, 1999, 1996, 1995, 1991, 1990, 1986, 1985, 1981, 1980, 1976, 1975, 1972, 1971, 1970, 1969, 1967, 1966, 1965, 1964, 1963, 1962, 1961, 1960, 1958, 1957, 1956, 1955, 1954, 1952, 1951, 1950, 1949, 1948, 1947, 1946, 1945, 1944, 1942, 1940, 1939, 1938, 1937, 1936, 1935, 1934, 1933, 1932, 1931, 1930, 1929, 1928, 1927, 1926, 1925, 1924, 1923, 1921, 1920
918 S STIMSON AVE	2020, 2017, 2014, 2010, 2006, 2004, 2003, 2001, 2000, 1999, 1996, 1995, 1992, 1991, 1990, 1986, 1985, 1981, 1980, 1976, 1975, 1972, 1971, 1970, 1969, 1967, 1966, 1965, 1964, 1963, 1962, 1961, 1960, 1958, 1957, 1956, 1955, 1954, 1952, 1951, 1950, 1949, 1948, 1947, 1946, 1945, 1944, 1942, 1940, 1939, 1938, 1937, 1936, 1935, 1934, 1933, 1932, 1931, 1930, 1929, 1928, 1927, 1926, 1925, 1924, 1923, 1921, 1920
918 S STIMSON AVE	2020, 2017, 2010, 2006, 2005, 2004, 2003, 2001, 2000, 1999, 1996, 1995, 1992, 1991, 1990, 1986, 1985, 1981, 1980, 1976, 1975, 1972, 1971, 1970, 1969, 1967, 1966, 1965, 1964, 1963, 1962, 1961, 1960, 1958, 1957, 1956, 1955, 1954, 1952, 1951, 1950, 1949, 1948, 1947, 1946, 1945, 1944, 1942, 1940, 1939, 1938, 1937, 1936, 1935, 1934, 1933, 1932, 1931, 1930, 1929, 1928, 1927, 1926, 1925, 1924, 1923, 1921, 1920
918 S STIMSON AVE	2020, 2017, 2014, 2006, 2005, 2004, 2003, 2001, 2000, 1999, 1996, 1995, 1992, 1991, 1990, 1986, 1985, 1981, 1980, 1976, 1975, 1972, 1971, 1970, 1969, 1967, 1966, 1965, 1964, 1963, 1962, 1961, 1960, 1958, 1957, 1956, 1955, 1954, 1952, 1951, 1950, 1949, 1948, 1947, 1946, 1945, 1944, 1942, 1940, 1939, 1938, 1937, 1936, 1935, 1934, 1933, 1932, 1931, 1930, 1929, 1928, 1927, 1926, 1925, 1924, 1923, 1921, 1920
918 S Stimson Avenue	2020, 2017, 2014, 2010, 2006, 2005, 2004, 2003, 2001, 2000, 1999, 1996, 1995, 1992, 1991, 1990, 1986, 1985, 1981, 1980, 1976, 1975, 1972, 1971, 1970, 1969, 1967, 1966, 1965, 1964, 1963, 1962, 1961, 1960, 1958, 1957, 1956, 1955, 1954, 1952, 1951, 1950, 1949, 1948, 1947, 1946, 1945, 1944, 1942, 1940, 1939, 1938, 1937, 1936, 1935, 1934, 1933, 1932, 1931, 1930, 1929, 1928, 1927, 1926, 1925, 1924, 1923, 1921, 1920
918 STIMSON AVE	2020, 2017, 2014, 2010, 2006, 2005, 2004, 2003, 2001, 2000, 1999, 1996, 1992, 1991, 1990, 1986, 1985, 1981, 1980, 1976, 1975, 1972, 1971, 1970, 1969, 1967, 1966, 1965, 1964, 1963, 1962, 1961, 1960, 1958, 1957, 1956, 1955, 1954, 1952, 1951, 1950, 1949, 1948, 1947, 1946, 1945, 1944, 1942, 1940, 1939, 1938, 1937, 1936, 1935, 1934, 1933, 1932, 1931, 1930, 1929, 1928, 1927, 1926, 1925, 1924, 1923, 1921, 1920
918 STIMSON AVE	2020, 2017, 2014, 2010, 2006, 2005, 2004, 2001, 2000, 1999, 1996, 1995, 1992, 1991, 1990, 1986, 1985, 1981, 1980, 1976, 1975, 1972, 1971, 1970, 1969, 1967, 1966, 1965, 1964, 1963, 1962, 1961, 1960, 1958, 1957, 1956, 1955, 1954, 1952, 1951, 1950, 1949, 1948, 1947, 1946, 1945, 1944, 1942, 1940, 1939, 1938, 1937, 1936, 1935, 1934, 1933, 1932, 1931, 1930, 1929, 1928, 1927, 1926, 1925, 1924, 1923, 1921, 1920

FINDINGS

Address Researched	Address Not Identified in Research Source
918 STIMSON AVE	2020, 2017, 2014, 2010, 2006, 2005, 2004, 2003, 2001, 2000, 1999, 1996, 1995, 1992, 1991, 1990, 1986, 1981, 1980, 1976, 1975, 1972, 1971, 1970, 1969, 1967, 1966, 1965, 1964, 1963, 1962, 1961, 1960, 1958, 1957, 1956, 1955, 1954, 1952, 1951, 1950, 1949, 1948, 1947, 1946, 1945, 1944, 1942, 1940, 1939, 1938, 1937, 1936, 1935, 1934, 1933, 1932, 1931, 1930, 1929, 1928, 1927, 1926, 1925, 1924, 1923, 1921, 1920
918 STIMSON AVE	2020, 2017, 2014, 2010, 2006, 2005, 2004, 2003, 2001, 2000, 1999, 1996, 1995, 1992, 1991, 1990, 1985, 1981, 1980, 1976, 1975, 1972, 1971, 1970, 1969, 1967, 1966, 1965, 1964, 1963, 1962, 1961, 1960, 1958, 1957, 1956, 1955, 1954, 1952, 1951, 1950, 1949, 1948, 1947, 1946, 1945, 1944, 1942, 1940, 1939, 1938, 1937, 1936, 1935, 1934, 1933, 1932, 1931, 1930, 1929, 1928, 1927, 1926, 1925, 1924, 1923, 1921, 1920
918 STIMSON AVE	2020, 2017, 2014, 2010, 2006, 2005, 2004, 2003, 2001, 2000, 1999, 1996, 1995, 1992, 1991, 1990, 1986, 1985, 1981, 1980, 1976, 1975, 1972, 1971, 1970, 1969, 1967, 1966, 1965, 1964, 1963, 1962, 1961, 1960, 1958, 1956, 1955, 1954, 1952, 1951, 1950, 1949, 1948, 1947, 1946, 1945, 1944, 1942, 1940, 1939, 1938, 1937, 1936, 1935, 1934, 1933, 1932, 1931, 1930, 1929, 1928, 1927, 1926, 1925, 1924, 1923, 1921, 1920

TARGET PROPERTY: ADDRESS NOT IDENTIFIED IN RESEARCH SOURCE

The following Target Property addresses were researched for this report, and the addresses were not identified in the research source.

Address Researched	Address Not Identified in Research Source
16233 Gale Avenue	2017, 2006, 2004, 2001, 2000, 1999, 1996, 1992, 1991, 1990, 1985, 1980, 1975, 1972, 1970, 1969, 1967, 1966, 1965, 1964, 1963, 1962, 1961, 1960, 1958, 1957, 1956, 1955, 1954, 1952, 1951, 1950, 1949, 1948, 1947, 1946, 1945, 1944, 1942, 1940, 1939, 1938, 1937, 1936, 1935, 1934, 1933, 1932, 1931, 1930, 1929, 1928, 1927, 1926, 1925, 1924, 1923, 1921, 1920

Scale 1 inch = 130 Feet

0 130 260

N W E S

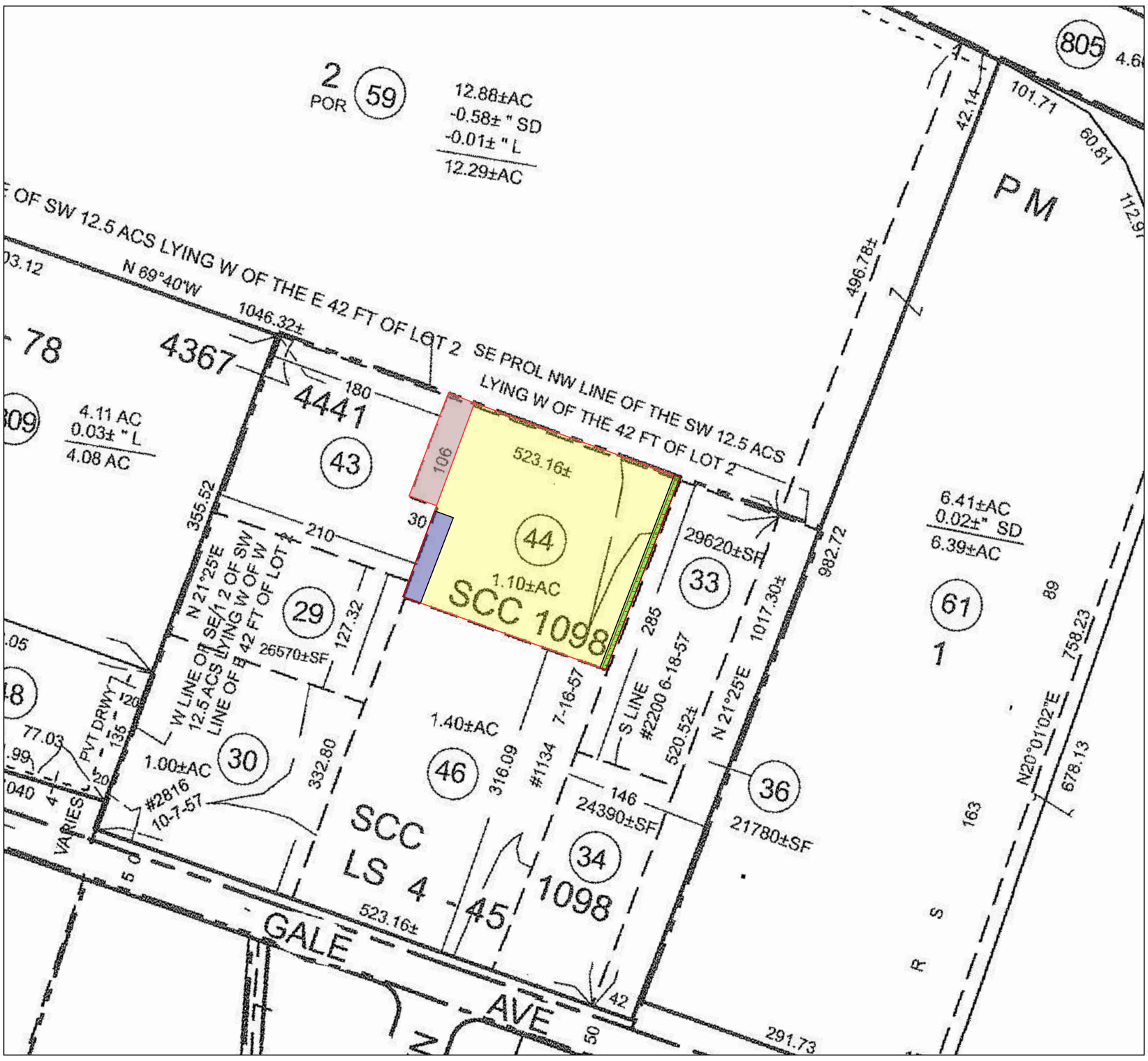

LEGEND

Parcel 1 (Fee, Property in Question)

Parcel 2 (Fee, Property in Question)

Easement for poles
08/23/1957, Instrument No. 3489, of Official Records
Affects as described therein

Easement
03/31/1958, Book D58, Page 77, of Official Records
Affects as described therein

Easement for poles and underground conduits
10/19/1959, Book D-637, Page 341, of Official Records
Affects as described therein

©2024

Stewart Title Company
Commercial Services (San Diego)
7676 Hazard Center Drive, Ste 1400
San Diego, CA 92108

Title Order No. 24000480492, Preliminary Report Dated as of July 19, 2024

Drawing Date: 08/22/2024

Reference :

Assessor's Parcel Nos. : 8242-016-044

Property: 16207 Gale Ave., City of Industry, State Of California

Data :

Any discrepancies, conflicts in boundary lines, shortage in area, encroachments, or any other facts which a correct survey would disclose and are not shown by the public records. This plat is for your aid in locating your land with reference to streets and other parcels. While this plat is believed to be correct, the Company assumes no liability for any reason of reliance thereon.

Plat Showing
Parcel 1: That portion of Lot 2 as shown on the partition Map of land of Charlotte M. Rowland, Deceased, in the Rancho LA Puente, in the City of Industry, County of Los Angeles, State of California, as shown on Record of Survey filed in Book 4 Page 45 of Records of Surveys

F-498

Sheet 1 of 1

Archive #

Frank Green

Stewart Title Guaranty Company
Commercial Services (San Diego)
7676 Hazard Center Drive, Ste 1400
San Diego, CA 92108
(619) 398-8035 Phone
(619) 615-2389 Fax
fgreen@stewart.com

PRELIMINARY REPORT

Order No.	:	24000480492
Title Unit No.	:	48
Your File No.	:	160-456170-EC
Buyer/Borrower Name	:	Cedar Holdco LLC
Seller Name	:	DPAH Investment, LLC

Property Address: 16207 Gale Ave., City of Industry, CA 91745

In response to the above referenced application for a policy of title insurance, Stewart Title Guaranty Company Commercial Services (San Diego) hereby reports that it is prepared to issue, or cause to be issued, as of the date hereof, a Stewart Title Guaranty Company Policy or Policies of Title Insurance describing the land and the estate or interest therein hereinafter set forth, insuring against loss which may be sustained by reason of a defect, lien or encumbrance not shown or referred to as an exception below or not excluded from coverage pursuant to the printed Schedules, Exclusions from Coverage, and Conditions of said policy forms.

With respect to any contemplated owner's policy, the printed Exceptions and Exclusions from the coverage and Limitations on Covered Risks of said policy or policies are set forth in Exhibit A, attached. The policy to be issued may contain an arbitration clause. When the Amount of Insurance is less than that set forth in the arbitration clause, all arbitrable matters shall be arbitrated at the option of either the Company or the Insured as the exclusive remedy of the parties. Limitations on Covered Risks applicable to the CLTA/ALTA Homeowner's Policy of Title Insurance, which establish a Deductible Amount and a Maximum Dollar Limit of Liability for certain coverages, are also set forth in Exhibit A. Copies of the policy forms should be read. They are available from the office which issued this report.

Please read the exceptions shown or referred to below and the exceptions and exclusions set forth in Exhibit A of this report carefully. The exceptions and exclusions are meant to provide you with notice of matters which are not covered under the terms of the title insurance policy and should be carefully considered.

It is important to note that this preliminary report is not a written representation as to the condition of title and may not list all liens, defects, and encumbrances affecting title to the land.

This report (and any supplements or amendments hereto) is issued solely for the purpose of facilitating the issuance of a policy of title insurance and no liability is assumed hereby. If it is desired that liability be assumed prior to the issuance of a policy of title insurance, a binder or commitment should be requested.

Dated as of September 10, 2024 at 7:30 a.m.

Amendment No. One [1]

Frank Green, Title Officer

When replying, please contact: Frank Green, Title Officer

IF ANY DECLARATION, GOVERNING DOCUMENT (FOR EXAMPLE, COVENANT, CONDITION OR RESTRICTION) OR DEED IDENTIFIED AND/OR LINKED IN THIS TITLE PRODUCT CONTAINS ANY RESTRICTION BASED ON AGE, RACE COLOR, RELIGION, SEX, GENDER, GENDER IDENTITY, GENDER EXPRESSION, SEXUAL ORIENTATION, FAMILIAL STATUS, MARITAL STATUS, DISABILITY, VETERAN OR MILITARY STATUS, GENETIC INFORMATION, NATIONAL ORIGIN, SOURCE OF INCOME AS DEFINED IN SUBDIVISION (p) OF SECTION 12955, OR ANCESTRY, THAT RESTRICTION VIOLATES STATE AND FEDERAL FAIR HOUSING LAWS AND IS VOID, AND MAY BE REMOVED PURSUANT TO SECTION 12956.2 OF THE GOVERNMENT CODE BY SUBMITTING A "RESTRICTIVE COVENANT MODIFICATION" FORM, TOGETHER WITH A COPY OF THE ATTACHED DOCUMENT WITH THE UNLAWFUL PROVISION REDACTED TO THE COUNTY RECORDER'S OFFICE. THE "RESTRICTIVE COVENANT MODIFICATION" FORM CAN BE OBTAINED FROM THE COUNTY RECORDER'S OFFICE AND MAY BE AVAILABLE ON ITS WEBSITE. THE FORM MAY ALSO BE AVAILABLE FROM THE PARTY THAT PROVIDED YOU WITH THIS DOCUMENT. LAWFUL RESTRICTIONS UNDER STATE AND FEDERAL LAW ON THE AGE OF OCCUPANTS IN SENIOR HOUSING OR HOUSING FOR OLDER PERSONS SHALL NOT BE CONSTRUED AS RESTRICTIONS BASED ON FAMILIAL STATUS.

PRELIMINARY REPORT

The form of Policy of Title Insurance contemplated by this report is:

☐	CLTA Owner's Policy 2022		
☒	ALTA Owner's Policy 2021	☐ Extended	☒ Standard
☐	CLTA/ALTA Homeowner's Policy 2021		
☐	CLTA Loan Policy 2022		
☒	ALTA Loan Policy 2021	☒ Extended	☐ Standard
☐	ALTA Short Form Residential Loan Policy 2021	☐ Extended	☐ Standard
☐	Other:		

SCHEDULE A

The estate or interest in the land hereinafter described or referred to covered by this report is:

Fee Simple

Title to said estate or interest at the date hereof is vested in:

DPAH Investment LLC, a California Limited Liability Company

LEGAL DESCRIPTION

The land referred to herein is situated in the State of California, County of Los Angeles, City of City of Industry and described as follows:

Parcel 1:

That portion of Lot 2 as shown on the partition Map of land of Charlotte M. Rowland, Deceased, in the Rancho LA Puente, in the City of Industry, County of Los Angeles, State of California, as shown on Record of Survey filed in Book 4 Page 45 of Records of Surveys, in the Office of the County Recorder of said County, bounded as follows:

Bounded Southeasterly by the Northwesterly line of the Southeasterly 146 feet of said Lot 2: bounded Southwesterly by the Northeasterly line of the Southwesterly 316.09 feet of said Lot 2: bounded Northwesterly by the Southeasterly line of the Northwesterly 210 feet of the Southeasterly half of that portion of said lot lying Northwesterly of the Southeasterly 42 feet of said lot and Southwesterly of the Northeasterly line of the Southwesterly 12.50 acres of said portion of Lot 2, and bounded Northeasterly by the Northeast line of said Southeast half.

Except therefrom an undivided one-half interest in the precious metals and ores thereof, as excepted in the partition deed recorded in Book 10 Page 39 et seq. of deeds, Records of said County.

Parcel 2:

The Northeasterly 106.00 feet of the Southeasterly 30 feet of the Northwesterly 210 feet of the Southeasterly half of that portion of Lot 2 as shown on the partition Map of Lands of Charlotte M. Rowland, deceased, in the Rancho LA Puente, in the City of Industry, County of Los Angeles, State of California, as per Map filed in Book 4 Page 45 of Record of Surveys, in the Office of the County Recorder of said County, bounded on the East by the Westline of the East 42 feet of said Lot 2, bounded on the South and West by the South and West lines on said Lot 2 and bounded on the North by a line parallel. with the South line of said Lot 2 and so located as to embrace 12.50 acres of land in said portion of Lot 2.

Except therefrom an undivided one-half interest in the precious metals and ores thereof, as excepted in the partition deed recorded in Book 10 Page 39 et seq. of deeds, Records of said County.

An easement on the Northwesterly 45.00 feet of the Southeasterly 380.58 feet of the Northeasterly 119.52 feet of the Southwesterly 519.52 feet of Lot 2 as shown in the partition Map of Lands of Charlotte M. Rowland, deceased, in the Rancho LA Puente, in the County of Los Angeles, State of California, as recorded in Book 4 Page 45, Records of Surveys, in the Office of the County Recorder of said County.

APN: 8242-016-044

APN: 8242-016-044
(End of Legal Description)

THE MAP ATTACHED THROUGH THE HYPERLINK ABOVE IS BEING PROVIDED AS A COURTESY AND FOR INFORMATION PURPOSES ONLY; THIS MAP SHOULD NOT BE RELIED UPON. FURTHERMORE, THE PARCELS SET OUT ON THIS MAP MAY NOT COMPLY WITH LOCAL SUBDIVISION OR BUILDING ORDINANCES. THERE WILL BE NO LIABILITY, RESPONSIBILITY OR INDEMNIFICATION RELATED TO ANY MATTERS CONCERNING THE CONTENTS OR ACCURACY OF THE MAP.

SCHEDULE B

At the date hereof, exceptions to coverage in addition to the printed exceptions and exclusions contained in said policy or policies would be as follows:

Taxes:

A. Property taxes, which are a lien not yet due and payable, including any assessments collected with taxes, to be levied for the fiscal year 2024 - 2025.

B. Prior to recording, the final amount due for taxes must be confirmed directly with tax collector.

C. The lien of supplemental taxes, if any, assessed pursuant to the provisions of Chapter 3.5 (commencing with Section 75) of the revenue and taxation code of the State of California.

D. Taxes and/or assessments affecting the land, if any, for Community Facility Districts including Mello Roos Districts which may exist by virtue of assessment maps or notices filed by said districts. Said taxes and/or assessments are typically collected with the County taxes; however, some districts may remove these taxes and/or assessment from the County taxes and assess and collect them separately.

Exceptions:

1. (a) Taxes or assessments that are not shown as existing liens by the records of any taxing authority that levies taxes or assessments on real property or by the Public Records; (b) proceedings by a public agency that may result in taxes or assessments, or notices of such proceedings, whether or not shown by the records of such agency or by the Public Records.

2. Any facts, rights, interests, or claims that are not shown by the Public Records at Date of Policy but that could be (a) ascertained by an inspection of the Land, or (b) asserted by persons or parties in possession of the Land.

3. Easements, liens or encumbrance28s, or claims thereof, not shown by the Public Records at Date of Policy.

4. Any encroachment, encumbrance, violation, variation, easement, or adverse circumstance affecting the Title that would be disclosed by an accurate and complete land survey of the Land and not shown by the Public Records at Date of Policy.

5. (a) Unpatented mining claims; (b) reservations or exceptions in patents or in Acts authorizing the issuance thereof; (c) water rights, claims or title to water, whether or not the matters excepted under (a), (b), or (c) are shown by the Public Records.

6. Any lien or right to a lien for services, labor, material or equipment unless such lien is shown by the Public Records at Date of Policy.

7. Any claim to (a) ownership of or rights to minerals and similar substances, including but not limited to ores, metals, coal, lignite, oil, gas, uranium, clay, rock, sand, and gravel located in, on, or under the Land or produced from the Land, whether such ownership or rights arise by lease, grant, exception, conveyance, reservation, or otherwise; and (b) any rights, privileges, immunities, rights of way, and easements associated therewith or appurtenant thereto, whether or not the interests or rights excepted in (a) or (b) appear in the Public Records or are shown in Schedule B.

   Note: Exception Nos. 1 through 6 will be deleted on any extended coverage policy.

8. Water rights, claims, or title to water, whether or not shown by the Public Records.

   Note: The above, separate general water exception will remain on any extended coverage policy.

9. Easement and rights incidental thereto for poles to Southern California Edison Company, a Corporation, as set forth in a document recorded August 23, 1957 as Instrument No. 3489 of Official Records.

10. Easement and rights incidental thereto for the right to excavate, for installing gas pipes mains, metering, regulating and other appurtenances to Southern Counties Gas Company of California, a Corporation, as set forth in a document recorded March 31, 1958 in Book D58-778 of Official Records.

11. Easement and rights incidental thereto for poles and underground conduits to General Telephone Company of California, a corporation, as set forth in a document recorded October 19, 1959 in Book D-637, Page 341 of Official Records.

12. Intentionally deleted.

13. Rights of the successor agency(ies) as to matters contained in the project plan recorded November 18, 1971 as Instrument No. 3571, of Official Records.

14. Deed of Trust to secure an indebtedness in the amount shown below, and any other obligations secured thereby:

Amount	:	$3,457,500.00
Trustor	:	DPAH Investment LLC, a California Limited Liability Company
Trustee	:	East West Investment Inc., a California Corporation
Beneficiary	:	East West Bank
Recorded	:	December 16, 2022, as Instrument No. 20221178529, of Official Records

15. Assignment of Rents and Leases executed by DPAH Investment LLC, a California Limited Liability Company, recorded December 16, 2022, as Instrument No. 20221178530, of Official Records.

16. Rights or claims of tenants in possession whether or not shown by the Public Records.

(End of Exceptions)

NOTES AND REQUIREMENTS

A. Property taxes for the fiscal year 2023 - 2024 shown below are paid. For proration purposes the amounts are:

1st Installment	:	$28,527.66
2nd Installment	:	$28,527.65
Parcel No.	:	8242-016-044
Code Area / Tracer No.	:	04441

Prior to recording, the final amount due for taxes must be confirmed directly with tax collector.

B. In order to insure, you must provide full copies of any unrecorded leases, together with all supplements, assignments and amendments. Additional requirements or items may be requested upon review of the required documents.

C. In order to insure a conveyance, acquisition or encumbrance by the limited liability company named below, you must provide the following:
Limited liability company: DPAH Investment LLC, a California Limited Liability Company
(a) A certified copy of the articles of organization (Form LLC-1), and any filed amendment (Form LLC-2) or restatement (Form LLC-10), if applicable.
(b) A copy of the operating agreement and any amendments.
Additional requirements or items may be requested upon review of the required documents set forth above.

D. There are no items in this preliminary report that will cause Stewart Title Guaranty Company to decline to attach the CLTA Endorsement Form 116.01-06 (or similar ALTA 22-06 equivalent), indicating that there is located a Commercial Building known as 16207 Gale Avenue, City of Industry, California.

E. If you have knowledge of any other transfers or conveyances, please contact your title officer immediately for further research and review. The only transfers or conveyances shown in the Public Records within 24 months of the date of this report are:

The Trinh, LLC, a California Limited Liability Company, as Grantor and DPAH Investment LLC, a California Limited Liability Company, as Grantee, recorded: December 16, 2022, as Instrument No. 20221178528, of Official Records.

F. If an Owner's Policy of title insurance is requested, a CLTA Standard Coverage Owner's Policy will be issued unless instructed otherwise. If a different form of policy is desired, please contact your Title Officer.

G. All Transactions - Seller(s) and Buyer(s) or Borrowers are provided, as attachments, the document entitled "Acknowledgement of Receipt, Understanding and Approval of STG Privacy Notice for Stewart Title Companies and Stewart's Affiliated Business Arrangement Disclosure Statement" and the individually or similarly named documents, for review and acknowledgment prior to closing.

H. All Transactions - Buyer(s)/Seller(s)/Borrower(s) are provided the Preliminary Report for review and acknowledgment prior to closing. Buyer(s) approval shall include the Preliminary Report items that are to remain as exceptions to the title policy.

I. All Transactions - Seller(s)/Owner(s) shall submit for review, prior to closing, a completed Stewart Title Guaranty Company's Owner's Affidavit and Indemnity.

CALIFORNIA "GOOD FUNDS" LAW

California Insurance Code Section 12413.1 regulates the disbursement of escrow and sub-escrow funds by title companies. The law requires that funds be deposited in the title company escrow account and available for withdrawal prior to disbursement. Funds received by Stewart Title Guaranty Company Commercial Services (San Diego) via wire transfer may be disbursed upon receipt. Funds received via cashier's checks or teller checks drawn on a California Bank may be disbursed on the next business day after the day of deposit. If funds are received by any other means, recording and/or disbursement may be delayed, and you should contact your title or escrow officer. All escrow and sub-escrow funds received will be deposited with other escrow funds in one or more non-interest bearing escrow accounts in a financial institution selected by Stewart Title Guaranty Company Commercial Services (San Diego). Stewart Title Guaranty Company Commercial Services (San Diego) may receive certain direct or indirect benefits from the financial institution by reason of the deposit of such funds or the maintenance of such accounts with the financial institution, and Stewart Title Guaranty Company Commercial Services (San Diego) shall have no obligation to account to the depositing party in any manner for the value of, or to pay to such party, any benefit received by Stewart Title Guaranty Company Commercial Services (San Diego) . Such benefits shall be deemed additional compensation to Stewart Title Guaranty Company Commercial Services (San Diego) for its services in connection with the escrow or sub-escrow.

If any check submitted is dishonored upon presentation for payment, you are authorized to notify all principals and/or their respective agents of such nonpayment.

OWNER'S AFFIDAVIT

1. Affiant has requested STEWART TITLE GUARANTY COMPANY to issue its policy(ies) of title insurance, binder(s), commitment(s), preliminary report(s), guarantee(s), or endorsement(s) ("Report"), insuring an interest in or title to the above-referenced real property described in the Report (hereinafter referred to as "the Land") issued in connection with the above-referenced Order No. without exception to or providing certain affirmative insurance against unrecorded matters.

2. Affiant hereby affirms that it is the owner of the estate covering the Land.

3. Affiant hereby affirms that the undersigned is authorized to execute this affidavit, has the ability to execute all instruments necessary to mortgage or convey the Land pursuant to authority, and that the owner was properly created and is in good standing in its state of origin and is properly authorized to do business in the state where the Land is located.

4. Affiant hereby affirms that all taxes currently owing on said property are either being paid or are due but not yet delinquent. Affiant further affirms other than as shown in the Report there are no delinquent taxes or tax liens on the Land.

5. Affiant hereby affirms that the present transaction is not made for the purpose of hindering, delaying, or defrauding any creditors of the owner(s) and does not come within the provisions of the Bankruptcy or Insolvency Acts.

6. Affiant knows of no leases, agreements, defects, liens, encumbrances, adverse claims, or other matters affecting the Land, and has not received notice of any pending court action affecting the title to the Land. other than as shown on the Report bearing the above-referenced order number prepared by STEWART TITLE GUARANTY COMPANY.

7. That the undersigned has not received any written notice of violation of any covenants, conditions or restrictions, if any, affecting the Land.

8. Affiant hereby affirms that there is no one in possession or entitled to possession of the Land other than the vestee shown in said preliminary report or title commitment except:
   (if any, please list the parties or insert "None")

   _____

   _____

   _____

   Affiant further affirms that no party has an option to purchase said property or has any rights of first refusal to purchase all or any portion of the Land.
   (**If any such right or option exists, so state or insert "None")**

   _____

   _____

   _____

9. Affiant hereby affirms that there are no liens or rights to liens, upon the Land for labor, services, materials, appliances, equipment, or power furnished or to be furnished to the work of improvement which are imposed by law and not shown by the public records whether done by an owner, lessee, sublessee or tenant and which have been completed within six months or which is now in progress, other than the work described as follows:
   (if any, please list or insert "None")

   _____

   _____

   _____

   Affiant agrees to indemnify and hold harmless STEWART TITLE GUARANTY COMPANY against any and all claims arising therefrom.

10. As an inducement to STEWART TITLE GUARANTY COMPANY to issue its policy of title insurance effective as of the date closing occurs without making exception therein of matters which may arise between the effective date of the last continuation of title referenced in the Report and the date the documents creating the interest being insured have been filed for record (hereinafter "Gap Period"), and which matters may constitute an encumbrance on or affect said title, the undersigned agrees to promptly defend, remove, bond or otherwise dispose of any encumbrance, lien, or objectionable matter of title which may arise or be filed, as the case may be, against the captioned premises during the Gap Period and the date of recording of all closing instruments, and to hold harmless and indemnify the STEWART TITLE GUARANTY COMPANY against all expenses, costs and attorney fees, which may arise out of the failure to so remove, bond or otherwise dispose of any said liens, encumbrances or objectionable matters. Further, the undersigned shall be liable for all expenses, costs and attorney fees which may be incurred in the enforcement of this agreement.

This Affidavit is made to induce STEWART TITLE GUARANTY COMPANY to issue its policies of title insurance with respect to the above captioned matter and the Affiant avers the foregoing statements are true and correct to the best of Affiant's knowledge and belief and further, will indemnify and hold STEWART TITLE GUARANTY COMPANY harmless against any loss or damage sustained as a result of any inaccuracy in the matters asserted hereinabove.

The remainder of this page is intentionally left blank
Signatures and Notary Acknowledgement on following page

Executed under penalty of perjury on this _____ day of _____, _____.

AFFIANT: AFFIANT:

_____
DPAH Investment, LLC

A notary public or other officer completing this certificate verifies only the identity of the individual who signed the document to which this certificate is attached and not the truthfulness, accuracy, or validity of that document.

State of California)
) ss.
County of _____)

Subscribed and sworn to (or affirmed) before me on this _____ day of _____, 20____, by
_____,
proved to me on the basis of satisfactory evidence to be the person(s) who appeared before me.

_____
Notary Signature

AFFILIATED BUSINESS ARRANGEMENT DISCLOSURE STATEMENT

Date: September 24, 2024

Escrow No.: 24000480492

Property: 16207 Gale Ave., City of Industry, CA 91745

From: Stewart Title Guaranty Company - Commercial Services

Stewart Title Guaranty Company - Commercial Services ("Stewart Title") has a business relationship with the affiliated entities identified below. Because of these relationships, this referral may provide Stewart Title a financial or other benefit related solely to the products or services provided or performed by the affiliated entity. Stewart Title and the affiliated entities below are all part of the Stewart family of companies, the ultimate owner of which is Stewart Information Services Corporation (NYSE:STC).

SET FORTH BELOW IS THE ESTIMATED CHARGE OR RANGE OF CHARGES FOR THE SETTLEMENT SERVICE PROVIDERS LISTED. YOU ARE NOT REQUIRED TO USE ANY OF THE SETTLEMENT SERVICE PROVIDERS AS A CONDITION FOR YOUR PURCHASE, SALE, OR REFINANCE TRANSACTION. THERE ARE FREQUENTLY OTHER SETTLEMENT SERVICE PROVIDERS AVAILABLE WITH SIMILAR SERVICES. YOU ARE FREE TO SHOP AROUND TO DETERMINE THAT YOU ARE RECEIVING THE BEST SERVICES AND THE BEST RATE FOR THESE SERVICES.

Affiliated Entity – Settlement Service Provider	***Charge or range of charges***
Advanced Support and Knowledge Services, LLC	$45.00 to $275.00
Asset Preservation, Inc.	$1,250.00 to $2,000.00 in delayed exchanges; Reverse exchanges are rare and the charge is quoted based upon the complexity of the transaction
NotaryCam, Inc.	$5.00 to $150.00
Signature Closers, LLC	$45.00 to $500.00
Stewart Insurance	
Hazard/Home Insurance	$800.00 to $8,500.00
Home Warranty	$450.00 to $900.00
Natural Hazard Disclosure Report	$99.00 to $140.00
Stewart Valuation Intelligence, LLC	$100.00 to $700.00

DPAH Investment, LLC

Cedar Holdco LLC

[CALIFORNIA LAND TITLE ASSOCIATION STANDARD COVERAGE POLICY – 1990 (11-09-18)

EXCLUSIONS FROM COVERAGE

The following matters are expressly excluded from the coverage of this policy and the Company will not pay loss or damage, costs, attorneys' fees or expenses which arise by reason of:

1. (a) Any law, ordinance or governmental regulation (including but not limited to building or zoning laws, ordinances, or regulations) restricting, regulating, prohibiting or relating (i) the occupancy, use, or enjoyment of the land; (ii) the character, dimensions or location of any improvement now or hereafter erected on the land; (iii) a separation in ownership or a change in the dimensions or area of the land or any parcel of which the land is or was a part; or (iv) environmental protection, or the effect of any violation of these laws, ordinances or governmental regulations, except to the extent that a notice of the enforcement thereof or a notice of a defect, lien, or encumbrance resulting from a violation or alleged violation affecting the land has been recorded in the public records at Date of Policy.

   (b) Any governmental police power not excluded by (a) above, except to the extent that a notice of the exercise thereof or notice of a defect, lien or encumbrance resulting from a violation or alleged violation affecting the land has been recorded in the public records at Date of Policy.

2. Rights of eminent domain unless notice of the exercise thereof has been recorded in the public records at Date of Policy, but not excluding from coverage any taking which has occurred prior to Date of Policy which would be binding on the rights of a purchaser for value without knowledge.

3. Defects, liens, encumbrances, adverse claims or other matters:

   (a) whether or not recorded in the public records at Date of Policy, but created, suffered, assumed or agreed to by the insured claimant;

   (b) not known to the Company, not recorded in the public records at Date of Policy, but known to the insured claimant and not disclosed in writing to the Company by the insured claimant prior to the date the insured claimant became an insured under this policy;

   (c) resulting in no loss or damage to the insured claimant;

   (d) attaching or created subsequent to Date of Policy; or

   (e) resulting in loss or damage which would not have been sustained if the insured claimant had paid value for the insured mortgage or for the estate or interest insured by this policy.

4. Unenforceability of the lien of the insured mortgage because of the inability or failure of the insured at Date of Policy, or the inability or failure of any subsequent owner of the indebtedness, to comply with the applicable doing business laws of the state in which the land is situated.

5. Invalidity or unenforceability of the lien of the insured mortgage, or claim thereof, which arises out of the transaction evidenced by the insured mortgage and is based upon usury or any consumer credit protection or truth in lending law.

6. Any claim, which arises out of the transaction vesting in the insured the estate of interest insured by this policy or the transaction creating the interest of the insured lender, by reason of the operation of federal bankruptcy, state insolvency or similar creditors' rights laws.

EXCEPTIONS FROM COVERAGE - SCHEDULE B, PART I

This policy does not insure against loss or damage (and the Company will not pay costs, attorneys' fees or expenses) which arise by reason of:

1. Taxes or assessments which are not shown as existing liens by the records of any taxing authority that levies taxes or assessments on real property or by the public records.

   Proceedings by a public agency which may result in taxes or assessments, or notices of such proceedings, whether or not shown by the records of such agency or by the public records.

2. Any facts, rights, interests, or claims which are not shown by the public records but which could be ascertained by an inspection of the land or which may be asserted by persons in possession thereof.

3. Easements, liens or encumbrances, or claims thereof, not shown by the public records.

4. Discrepancies, conflicts in boundary lines, shortage in area, encroachments, or any other facts which a correct survey would disclose, and which are not shown by the public records.

5. (a) Unpatented mining claims; (b) reservations or exceptions in patents or in Acts authorizing the issuance thereof; (c) water rights, claims or title to water, whether or not the matters excepted under (a), (b) or (c) are shown by the public records.

6. Any lien or right to a lien for services, labor or material unless such lien is shown by the public records at Date of Policy.

© California Land Title Association. All rights reserved.
The use of this Form is restricted to CLTA subscribers in good standing as of the date of use. All other uses are prohibited.
Reprinted under license or express permission from the California Land Title Association.

EXCEPTIONS FROM COVERAGE - SCHEDULE B, PART II

(Variable exceptions such as taxes, easements, CC&R's, etc., are inserted here)]

CALIFORNIA LAND TITLE ASSOCIATION STANDARD COVERAGE OWNER'S POLICY (02-04-22)

EXCLUSIONS FROM COVERAGE

The following matters are excluded from the coverage of this policy, and the Company will not pay loss or damage, costs, attorneys' fees, or expenses that arise by reason of:

1. a. any law, ordinance, permit, or governmental regulation (including those relating to building and zoning) that restricts, regulates, prohibits, or relates to:
   i. the occupancy, use, or enjoyment of the Land;
   ii. the character, dimensions, or location of any improvement on the Land;
   iii. the subdivision of land; or
   iv. environmental remediation or protection.
   b. any governmental forfeiture, police, regulatory, or national security power.
   c. the effect of a violation or enforcement of any matter excluded under Exclusion 1.a. or 1.b.
   Exclusion 1 does not modify or limit the coverage provided under Covered Risk 5 or 6.

2. Any power of eminent domain. Exclusion 2 does not modify or limit the coverage provided under Covered Risk 7.

3. Any defect, lien, encumbrance, adverse claim, or other matter:
   a. created, suffered, assumed, or agreed to by the Insured Claimant;
   b. not Known to the Company, not recorded in the Public Records at the Date of Policy, but Known to the Insured Claimant and not disclosed in writing to the Company by the Insured Claimant prior to the date the Insured Claimant became an Insured under this policy;
   c. resulting in no loss or damage to the Insured Claimant;
   d. attaching or created subsequent to the Date of Policy (Exclusion 3.d. does not modify or limit the coverage provided under Covered Risk 9 or 10); or
   e. resulting in loss or damage that would not have been sustained if consideration sufficient to qualify the Insured named in Schedule A as a bona fide purchaser had been given for the Title at the Date of Policy.

4. Any claim, by reason of the operation of federal bankruptcy, state insolvency, or similar creditors' rights law, that the transaction vesting the Title as shown in Schedule A is a:
   a. fraudulent conveyance or fraudulent transfer;
   b. voidable transfer under the Uniform Voidable Transactions Act; or
   c. preferential transfer:
      i. to the extent the instrument of transfer vesting the Title as shown in Schedule A is not a transfer made as a contemporaneous exchange for new value; or
      ii. for any other reason not stated in Covered Risk 9.b.

5. Any claim of a PACA-PSA Trust. Exclusion 5 does not modify or limit the coverage provided under Covered Risk 8.

6. Any lien on the Title for real estate taxes or assessments imposed or collected by a governmental authority that becomes due and payable after the Date of Policy. Exclusion 6 does not modify or limit the coverage provided under Covered Risk 2.b.

7. Any discrepancy in the quantity of the area, square footage, or acreage of the Land or of any improvement to the Land.

EXCEPTIONS FROM COVERAGE

Some historical land records contain Discriminatory Covenants that are illegal and unenforceable by law. This policy treats any Discriminatory Covenant in a document referenced in Schedule B as if each Discriminatory Covenant is redacted, repudiated, removed, and not republished or recirculated. Only the remaining provisions of the document are excepted from coverage.

This policy does not insure against loss or damage and the Company will not pay costs, attorneys' fees, or expenses resulting from the terms and conditions of any lease or easement identified in Schedule A, and the following matters:

PART I

1. (a) Taxes or assessments that are not shown as existing liens by the records of any taxing authority that levies taxes or assessments on real property or by the Public Records; (b) proceedings by a public agency that may result in taxes or assessments, or notices of such proceedings, whether or not shown by the records of such agency or by the Public Records.

2. Any facts, rights, interests, or claims that are not shown by the Public Records at Date of Policy but that could be (a) ascertained by an inspection of the Land, or (b) asserted by persons or parties in possession of the Land.

3. Easements, liens or encumbrances, or claims thereof, not shown by the Public Records at Date of Policy.

4. Any encroachment, encumbrance, violation, variation, easement, or adverse circumstance affecting the Title that would be disclosed by an accurate and complete land survey of the Land and not shown by the Public Records at Date of Policy.

© California Land Title Association. All rights reserved.
The use of this Form is restricted to CLTA subscribers in good standing as of the date of use. All other uses are prohibited.
Reprinted under license or express permission from the California Land Title Association.

5. (a) Unpatented mining claims; (b) reservations or exceptions in patents or in Acts authorizing the issuance thereof; (c) water rights, claims or title to water, whether or not the matters excepted under (a), (b), or (c) are shown by the Public Records.

6. Any lien or right to a lien for services, labor, material or equipment unless such lien is shown by the Public Records at Date of Policy.

7. Any claim to (a) ownership of or rights to minerals and similar substances, including but not limited to ores, metals, coal, lignite, oil, gas, uranium, clay, rock, sand, and gravel located in, on, or under the Land or produced from the Land, whether such ownership or rights arise by lease, grant, exception, conveyance, reservation, or otherwise; and (b) any rights, privileges, immunities, rights of way, and easements associated therewith or appurtenant thereto, whether or not the interests or rights excepted in (a) or (b) appear in the Public Records or are shown in Schedule B.

PART II

(Variable exceptions such as taxes, easements, CC&R's, etc., are inserted here)

CLTA/ALTA HOMEOWNER'S POLICY OF TITLE INSURANCE (07-01-2021)

EXCLUSIONS FROM COVERAGE

The following matters are excluded from the coverage of this policy and We will not pay loss or damage, costs, attorneys' fees, or expenses that arise by reason of:

1. a. any law, ordinance, permit, or governmental regulation (including those relating to building and zoning) that restricts, regulates, prohibits, or relates to:
   i. the occupancy, use, or enjoyment of the Land;
   ii. the character, dimensions, or location of any improvement on the Land;
   iii. the subdivision of land; or
   iv. environmental remediation or protection.
   b. any governmental forfeiture, police, or regulatory, or national security power.
   c. the effect of a violation or enforcement of any matter excluded under Exclusion 1.a. or 1.b.
   Exclusion 1 does not modify or limit the coverage provided under Covered Risk 8.a., 14, 15, 16, 18, 19, 20, 23, or 27.

2. Any power to take the Land by condemnation. Exclusion 2 does not modify or limit the coverage provided under Covered Risk 17.

3. Any defect, lien, encumbrance, adverse claim, or other matter:
   a. created, suffered, assumed, or agreed to by You;
   b. not Known to Us, not recorded in the Public Records at the Date of Policy, but Known to You and not disclosed in writing to Us by You prior to the date You became an Insured under this policy;
   c. resulting in no loss or damage to You;
   d. attaching or created subsequent to the Date of Policy (Exclusion 3.d. does not modify or limit the coverage provided under Covered Risk 5, 8.f., 25, 26, 27, 28, or 32); or
   e. resulting in loss or damage that would not have been sustained if You paid consideration sufficient to qualify You as a bona fide purchaser of the Title at the Date of Policy.

4. Lack of a right:
   a. to any land outside the area specifically described and referred to in Item 3 of Schedule A; and
   b. in any street, road, avenue, alley, lane, right-of-way, body of water, or waterway that abut the Land.
   Exclusion 4 does not modify or limit the coverage provided under Covered Risk 11 or 21.

5. The failure of Your existing structures, or any portion of Your existing structures, to have been constructed before, on, or after the Date of Policy in accordance with applicable building codes. Exclusion 5 does not modify or limit the coverage provided under Covered Risk 14 or 15.

6. Any claim, by reason of the operation of federal bankruptcy, state insolvency, or similar creditors' rights law, that the transfer of the Title to You is a:
   a. fraudulent conveyance or fraudulent transfer;
   b. voidable transfer under the Uniform Voidable Transactions Act; or
   c. preferential transfer:
      i. to the extent the instrument of transfer vesting the Title as shown in Schedule A is not a transfer made as a contemporaneous exchange for new value; or
      ii. for any other reason not stated in Covered Risk 30.

7. Contamination, explosion, fire, flooding, vibration, fracturing, earthquake, or subsidence.

8. Negligence by a person or an entity exercising a right to extract or develop oil, gas, minerals, groundwater, or any other subsurface substance.

9. Any lien on Your Title for real estate taxes or assessments imposed or collected by a governmental authority that becomes due and payable after the Date of Policy. Exclusion 9 does not modify or limit the coverage provided under Covered Risk 8.a. or 27.

10. Any discrepancy in the quantity of the area, square footage, or acreage of the Land or of any improvement to the Land.

© California Land Title Association. All rights reserved.
The use of this Form is restricted to CLTA subscribers in good standing as of the date of use. All other uses are prohibited.
Reprinted under license or express permission from the California Land Title Association.

LIMITATIONS ON COVERED RISKS

Your insurance for the following Covered Risks is limited on the Owner's Coverage Statement as follows:

- For Covered Risk 16, 18, 19, and 21 Your Deductible Amount and Our Maximum Dollar Limit of Liability shown in Schedule A.

The deductible amounts and maximum dollar limits shown on Schedule A are as follows:

	Your Deductible Amount	Our Maximum Dollar Limit of Liability
Covered Risk 16:	*% of Policy Amount Shown in Schedule A or $* (whichever is less)	$*
Covered Risk 18:	*% of Policy Amount Shown in Schedule A or $* (whichever is less)	$*
Covered Risk 19:	*% of Policy Amount Shown in Schedule A or $* (whichever is less)	$*
Covered Risk 21:	*% of Policy Amount Shown in Schedule A or $* (whichever is less)	$*

CLTA/ALTA HOMEOWNER'S POLICY OF TITLE INSURANCE (12-02-13)

EXCLUSIONS

In addition to the Exceptions in Schedule B, You are not insured against loss, costs, attorneys' fees, and expenses resulting from:

1. Governmental police power, and the existence or violation of those portions of any law or government regulation concerning:

   a. building;
   b. zoning;
   c. land use;
   d. improvements on the Land;
   e. land division; and
   f. environmental protection.

   This Exclusion does not limit the coverage described in Covered Risk 8.a., 14, 15, 16, 18, 19, 20, 23 or 27.

2. The failure of Your existing structures, or any part of them, to be constructed in accordance with applicable building codes. This Exclusion does not limit the coverage described in Covered Risk 14 or 15.

3. The right to take the Land by condemning it. This Exclusion does not limit the coverage described in Covered Risk 17.

4. Risks:

   a. that are created, allowed, or agreed to by You, whether or not they are recorded in the Public Records;
   b. that are Known to You at the Policy Date, but not to Us, unless they are recorded in the Public Records at the Policy Date;
   c. that result in no loss to You; or
   d. that first occur after the Policy Date - this does not limit the coverage described in Covered Risk 7, 8.e., 25, 26, 27 or 28.

5. Failure to pay value for Your Title.

6 Lack of a right:

   a. to any land outside the area specifically described and referred to in paragraph 3 of Schedule A; and
   b. in streets, alleys, or waterways that touch the Land.
   This Exclusion does not limit the coverage described in Covered Risk 11 or 21.

7. The transfer of the Title to You is invalid as a preferential transfer or as a fraudulent transfer or conveyance under federal bankruptcy, state insolvency, or similar creditors' rights laws.

8. Contamination, explosion, fire, flooding, vibration, fracturing, earthquake, or subsidence.

9. Negligence by a person or an Entity exercising a right to extract or develop minerals, water, or any other substances.

© California Land Title Association. All rights reserved.
The use of this Form is restricted to CLTA subscribers in good standing as of the date of use. All other uses are prohibited.
Reprinted under license or express permission from the California Land Title Association.

LIMITATIONS ON COVERED RISKS

Your insurance for the following Covered Risks is limited on the Owner's Coverage Statement as follows:

- For Covered Risk 16, 18, 19, and 21 Your Deductible Amount and Our Maximum Dollar Limit of Liability shown in Schedule A.

The deductible amounts and maximum dollar limits shown on Schedule A are as follows:

	Your Deductible Amount	Our Maximum Dollar Limit of Liability
Covered Risk 16:	*% of Policy Amount Shown in Schedule A or $* (whichever is less)	$*
Covered Risk 18:	*% of Policy Amount Shown in Schedule A or $* (whichever is less)	$*
Covered Risk 19:	*% of Policy Amount Shown in Schedule A or $* (whichever is less)	$*
Covered Risk 21:	*% of Policy Amount Shown in Schedule A or $* (whichever is less)	$*

ALTA OWNER'S POLICY (07-01-2021)

EXCLUSIONS FROM COVERAGE

The following matters are excluded from the coverage of this policy, and the Company will not pay loss or damage, costs, attorneys' fees, or expenses that arise by reason of:

1. a. any law, ordinance, permit, or governmental regulation (including those relating to building and zoning) that restricts, regulates, prohibits, or relates to:
   i. the occupancy, use, or enjoyment of the Land;
   ii. the character, dimensions, or location of any improvement on the Land;
   iii. the subdivision of land; or
   iv. environmental remediation or protection.
   b. any governmental forfeiture, police, regulatory, or national security power.
   c. the effect of a violation or enforcement of any matter excluded under Exclusion 1.a. or 1.b.
   Exclusion 1 does not modify or limit the coverage provided under Covered Risk 5 or 6.

2. Any power of eminent domain. Exclusion 2 does not modify or limit the coverage provided under Covered Risk 7.

3. Any defect, lien, encumbrance, adverse claim, or other matter:
   a. created, suffered, assumed, or agreed to by the Insured Claimant;
   b. not Known to the Company, not recorded in the Public Records at the Date of Policy, but Known to the Insured Claimant and not disclosed in writing to the Company by the Insured Claimant prior to the date the Insured Claimant became an Insured under this policy;
   c. resulting in no loss or damage to the Insured Claimant;
   d. attaching or created subsequent to the Date of Policy (Exclusion 3.d. does not modify or limit the coverage provided under Covered Risk 9 or 10); or
   e. resulting in loss or damage that would not have been sustained if consideration sufficient to qualify the Insured named in Schedule A as a bona fide purchaser had been given for the Title at the Date of Policy.

4. Any claim, by reason of the operation of federal bankruptcy, state insolvency, or similar creditors' rights law, that the transaction vesting the Title as shown in Schedule A is a:
   a. fraudulent conveyance or fraudulent transfer;
   b. voidable transfer under the Uniform Voidable Transactions Act; or
   c. preferential transfer:
      i. to the extent the instrument of transfer vesting the Title as shown in Schedule A is not a transfer made as a contemporaneous exchange for new value; or
      ii. for any other reason not stated in Covered Risk 9.b.

5. Any claim of a PACA-PSA Trust. Exclusion 5 does not modify or limit the coverage provided under Covered Risk 8.

6. Any lien on the Title for real estate taxes or assessments imposed or collected by a governmental authority that becomes due and payable after the Date of Policy. Exclusion 6 does not modify or limit the coverage provided under Covered Risk 2.b.

7. Any discrepancy in the quantity of the area, square footage, or acreage of the Land or of any improvement to the Land.

© California Land Title Association. All rights reserved.
The use of this Form is restricted to CLTA subscribers in good standing as of the date of use. All other uses are prohibited.
Reprinted under license or express permission from the California Land Title Association.

EXCEPTIONS FROM COVERAGE

Some historical land records contain Discriminatory Covenants that are illegal and unenforceable by law. This policy treats any Discriminatory Covenant in a document referenced in Schedule B as if each Discriminatory Covenant is redacted, repudiated, removed, and not republished or recirculated. Only the remaining provisions of the document are excepted from coverage.

This policy does not insure against loss or damage and the Company will not pay costs, attorneys' fees, or expenses resulting from the terms and conditions of any lease or easement identified in Schedule A, and the following matters:

NOTE: The 2021 ALTA Owner's Policy may be issued to afford either Standard Coverage or Extended Coverage. In addition to variable exceptions such as taxes, easements, CC&R's, etc., the Exceptions from Coverage in a Standard Coverage policy will also include the Western Regional Standard Coverage Exceptions listed as 1 through 7 below:

1. (a) Taxes or assessments that are not shown as existing liens by the records of any taxing authority that levies taxes or assessments on real property or by the Public Records; (b) proceedings by a public agency that may result in taxes or assessments, or notices of such proceedings, whether or not shown by the records of such agency or by the Public Records.

2. Any facts, rights, interests, or claims that are not shown by the Public Records at Date of Policy but that could be (a) ascertained by an inspection of the Land or (b) asserted by persons or parties in possession of the Land.

3. Easements, liens or encumbrances, or claims thereof, not shown by the Public Records at Date of Policy.

4. Any encroachment, encumbrance, violation, variation, easement, or adverse circumstance affecting the Title that would be disclosed by an accurate and complete land survey of the Land and not shown by the Public Records at Date of Policy.

5. (a) Unpatented mining claims; (b) reservations or exceptions in patents or in Acts authorizing the issuance thereof; (c) water rights, claims or title to water, whether or not the matters excepted under (a), (b), or (c) are shown by the Public Records.

6. Any lien or right to a lien for services, labor, material or equipment unless such lien is shown by the Public Records at Date of Policy.

7. Any claim to (a) ownership of or rights to minerals and similar substances, including but not limited to ores, metals, coal, lignite, oil, gas, uranium, clay, rock, sand, and gravel located in, on, or under the Land or produced from the Land, whether such ownership or rights arise by lease, grant, exception, conveyance, reservation, or otherwise; and (b) any rights, privileges, immunities, rights of way, and easements associated therewith or appurtenant thereto, whether or not the interests or rights excepted in (a) or (b) appear in the Public Records or are shown in Schedule B.

2006 ALTA OWNER'S POLICY (06-17-06)

EXCLUSIONS FROM COVERAGE

The following matters are expressly excluded from the coverage of this policy, and the Company will not pay loss or damage, costs, attorneys' fees, or expenses that arise by reason of:

1. (a) Any law, ordinance, permit, or governmental regulation (including those relating to building and zoning) restricting, regulating, prohibiting, or relating to

   (i) the occupancy, use, or enjoyment of the Land;

   (ii) the character, dimensions, or location of any improvement erected on the Land;

   (iii) the subdivision of land; or

   (iv) environmental protection;

   or the effect of any violation of these laws, ordinances, or governmental regulations. This Exclusion 1(a) does not modify or limit the coverage provided under Covered Risk 5.

   (b) Any governmental police power. This Exclusion 1(b) does not modify or limit the coverage provided under Covered Risk 6.

2. Rights of eminent domain. This Exclusion does not modify or limit the coverage provided under Covered Risk 7 or 8.

3. Defects, liens, encumbrances, adverse claims, or other matters

   (a) created, suffered, assumed, or agreed to by the Insured Claimant;

   (b) not Known to the Company, not recorded in the Public Records at Date of Policy, but Known to the Insured Claimant and not disclosed in writing to the Company by the Insured Claimant prior to the date the Insured Claimant became an Insured under this policy;

   (c) resulting in no loss or damage to the Insured Claimant;

   (d) attaching or created subsequent to Date of Policy (however, this does not modify or limit the coverage provided under Covered Risk 9 and 10); or

   (e) resulting in loss or damage that would not have been sustained if the Insured Claimant had paid value for the Title.

© California Land Title Association. All rights reserved.
The use of this Form is restricted to CLTA subscribers in good standing as of the date of use. All other uses are prohibited.
Reprinted under license or express permission from the California Land Title Association.

4. Any claim, by reason of the operation of federal bankruptcy, state insolvency, or similar creditors' rights laws, that the transaction vesting the Title as shown in Schedule A, is

   (a) a fraudulent conveyance or fraudulent transfer; or

   (b) a preferential transfer for any reason not stated in Covered Risk 9 of this policy.

5. Any lien on the Title for real estate taxes or assessments imposed by governmental authority and created or attaching between Date of Policy and the date of recording of the deed or other instrument of transfer in the Public Records that vests Title as shown in Schedule A.

EXCEPTIONS FROM COVERAGE

This policy does not insure against loss or damage, and the Company will not pay costs, attorneys' fees or expenses, that arise by reason of:

NOTE: The 2006 ALTA Owner's Policy may be issued to afford either Standard Coverage or Extended Coverage. In addition to variable exceptions such as taxes, easements, CC&R's, etc., the Exceptions from Coverage in a Standard Coverage policy will also include the Western Regional Standard Coverage Exceptions listed below as 1 through 7 below:

1. (a) Taxes or assessments that are not shown as existing liens by the records of any taxing authority that levies taxes or assessments on real property or by the Public Records; (b) proceedings by a public agency that may result in taxes or assessments, or notices of such proceedings, whether or not shown by the records of such agency or by the Public Records.

2. Any facts, rights, interests, or claims that are not shown by the Public Records at Date of Policy but that could be (a) ascertained by an inspection of the Land, or (b) asserted by persons or parties in possession of the Land.

3. Easements, liens or encumbrances, or claims thereof, not shown by the Public Records at Date of Policy.

4. Any encroachment, encumbrance, violation, variation, easement, or adverse circumstance affecting the Title that would be disclosed by an accurate and complete land survey of the Land and not shown by the Public Records at Date of Policy.

5. (a) Unpatented mining claims; (b) reservations or exceptions in patents or in Acts authorizing the issuance thereof; (c) water rights, claims or title to water, whether or not the matters excepted under (a), (b), or (c) are shown by the Public Records.

6. Any lien or right to a lien for services, labor, material or equipment unless such lien is shown by the Public Records at Date of Policy.

7. Any claim to (a) ownership of or rights to minerals and similar substances, including but not limited to ores, metals, coal, lignite, oil, gas, uranium, clay, rock, sand, and gravel located in, on, or under the Land or produced from the Land, whether such ownership or rights arise by lease, grant, exception, conveyance, reservation, or otherwise; and (b) any rights, privileges, immunities, rights of way, and easements associated therewith or appurtenant thereto, whether or not the interests or rights excepted in (a) or (b) appear in the Public Records or are shown in Schedule B.

© California Land Title Association. All rights reserved.
The use of this Form is restricted to CLTA subscribers in good standing as of the date of use. All other uses are prohibited.
Reprinted under license or express permission from the California Land Title Association.

E-517

STEWART INFORMATION SERVICES CORPORATION
Updated August 29, 2023
GRAMM LEACH BLILEY PRIVACY NOTICE

This Stewart Information Services Corporation Privacy Notice ("Notice") explains how we and our affiliates and majority-owned subsidiary companies (collectively, "Stewart," "our" "we") collect, use, and protect personal information, when and to whom we disclose such information, and the choices you have about the use and disclosure of your personal information. Pursuant to Title V of the Gramm-Leach Bliley Act ("GLBA") and other Federal and state laws and regulations applicable to financial institutions, consumers have the right to limit some, but not all sharing of their personal information. Please read this Notice carefully to understand how Stewart uses your personal information.

The types of personal information Stewart collects, and shares depend on the product or service you have requested.

Stewart may collect the following categories of personal and financial information from you throughout your transaction:

1. Identifiers: Real name, alias, online IP address if accessing company websites, email address, account name, unique online identifier or other similar identifiers;

2. Demographic Information: Marital status, gender, date of birth.

3. Personal Information and Personal Financial Information: Full name, signature, social security number, address, driver's license number, passport number, telephone number, insurance policy number, education, employment, employment history, bank account number, credit card number, debit card number, credit reports, or any other information necessary to complete the transaction.

Stewart may collect personal information about you from:

1. Publicly available information from government records.
2. Information we receive directly from you or your agent(s), such as your lender or real estate broker;
3. Information we receive from consumer reporting agencies and/or governmental entities, either directly from these entities or through others.

Stewart may use your personal information for the following purposes:

1. To provide products and services to you in connection with a transaction.
2. To improve our products and services.
3. To communicate with you about our affiliates', and others' products and services, jointly or independently.

Stewart may use or disclose the personal information we collect for one or more of the following purposes:

a. To fulfill or meet the reason for which the information is provided.
b. To provide, support, personalize, and develop our website, products, and services.
c. To create, maintain, customize, and secure your account with Stewart.
d. To process your requests, purchases, transactions, and payments and prevent transactional fraud.
e. To prevent and/or process claims.
f. To assist third party vendors/service providers who complete transactions or perform services on Stewart's behalf pursuant to valid service provider agreements.
g. As necessary or appropriate to protect the rights, property or safety of Stewart, our customer or others.
h. To provide you with support and to respond to your inquiries, including to investigate and address your concerns and monitor and improve our responses.
i. To help maintain the safety, security, and integrity of our website, products and services, databases and other technology-based assets, and business.
j. To respond to law enforcement or regulator requests as required by applicable law, court order, or governmental regulations.
k. Auditing for compliance with federal and state laws, rules and regulations.
l. Performing services including maintaining or servicing accounts, providing customer service, processing or fulfilling orders and transactions, verifying customer information, processing payments.
m. To evaluate or conduct a merger, divestiture, restructuring, reorganization, dissolution, or other sale or transfer of some or all our assets, whether as an on going transaction or as part of bankruptcy, liquidation, or similar proceeding, in which personal information held by us is among the assets transferred.

Stewart will not collect additional categories of personal information or use the personal information we collected for materially different, unrelated, or incompatible purposes without providing you notice.

Disclosure of Personal Information to Affiliated Companies and Nonaffiliated Third Parties

Stewart does not sell your personal information to nonaffiliated third parties. Stewart may share your information with those you have designated as your agent throughout the course of your transaction (for example, your realtor, broker, or a lender). Stewart may disclose your personal information to a non-affiliated third-party service providers and vendors to render services to complete your transaction.

We share your personal information with the following categories of third parties:

a. Non-affiliated service providers and vendors we contract with to render specific services (For example, search companies, mobile notaries, and companies providing credit/debit card processing, billing, shipping, repair, customer service, auditing, marketing, etc.)
b. To enable Stewart to prevent criminal activity, fraud, material misrepresentation, or nondisclosure.
c. Stewart's affiliated and subsidiary companies.
d. Parties involved in litigation and attorneys, as required by law.
e. Financial rating organizations, rating bureaus and trade associations, taxing authorities, if required in the transaction.
f. Federal and State Regulators, law enforcement and other government entities to law enforcement or authorities in connection with an investigation, or in response to a subpoena or court order.

The law does not require your prior authorization or consent and does not allow you to restrict the disclosures described above. Additionally, we may disclose your information to third parties for whom you have given us authorization or consent to make such disclosure. We do not otherwise share your Personal Information or browsing information with non-affiliated third parties, except as required or permitted by law.

Right to Limit Use of Your Personal Information

You have the right to opt-out of sharing of your personal information among our affiliates to directly market to you. To opt-out of sharing your information with affiliates for direct marketing, you may send an "opt out" request to OptOut@stewart.com, or contact us through other available methods provided under "Contact Information" in this Notice. We do not share your Personal Information with nonaffiliates for their use to direct market to you without your consent.

How Stewart Protects Your Personal Information

Stewart maintains physical, technical and administrative safeguards and policies to protect your personal information.

Contact Information

If you have specific questions or comments about this Notice, the ways in which Stewart collects and uses your information described herein, or your choices and rights regarding such use, please do not hesitate to contact us at:

Phone: Toll Free at 1-866-571-9270
Email: Privacyrequest@stewart.com

Postal Address: Stewart Information Services Corporation
Attn: Mary Thomas, Chief Compliance and Regulatory Officer
1360 Post Oak Blvd., Ste. 100, MC #14-1
Houston, TX 77056

Effective Date: January 1, 2020
Updated: August 24, 2023

STEWART INFORMATION SERVICES CORPORATION
PRIVACY NOTICE FOR CALIFORNIA RESIDENTS

Stewart Information Services Corporation and its affiliates and majority owned subsidiary companies (collectively, "Stewart", "our" "we") respect and are committed to protecting your privacy. Pursuant to the California Consumer Privacy Act of 2018 ("CCPA") and the California Privacy Rights Act of 2020 ("CPRA"), we are providing this **Privacy Notice** ("CCPA Notice"). This CCPA Notice explains how we collect, use and disclose personal information, when and to whom we disclose such information, and the rights you, as a California resident have regarding your Personal Information. This CCPA Notice supplements the information contained in Stewart's existing privacy notice and applies solely to all visitors, users, and consumers and others who reside in the State of California or are considered California Residents as defined in the CCPA ("consumers" or "you"). All terms defined in the CCPA & CPRA have the same meaning when used in this Notice.

Personal and Sensitive Personal Information Stewart Collects

Stewart has collected the following categories of **personal and sensitive personal information** from consumers within the last twelve (12) months:

A. **Identifiers**. A real name, alias, postal address, unique personal identifier, online identifier, Internet Protocol address, email address, account name, Social Security number, driver's license number, passport number, or other similar identifiers.

B. **Personal information categories listed in the California Customer Records statute (Cal. Civ. Code § 1798.80(e)).** A name, signature, Social Security number, address, telephone number, passport number, driver's license or state identification card number, insurance policy number, education, employment, employment history, bank account number, credit card number, debit card number, or any other financial information.

C. **Protected classification characteristics under California or federal law.** Age, race, color, ancestry, national origin, citizenship, marital status, sex (including gender, gender identity, gender expression), veteran or military status.

D. **Commercial information.** Records of personal property, products or services purchased, obtained, or considered, or other purchasing or consuming histories or tendencies.

E. **Internet or other similar network activity.** Browsing history, search history, information on a consumer's interaction with a website, application or advertisement.

F. **Geolocation data.** Stewart obtains the categories of personal and sensitive information listed above from the following categories of sources:
- Directly and indirectly from customers, their designees, or their agents (For example, realtors, lenders, attorneys, brokers, etc.)
- Directly and indirectly from activity on Stewart's website or other applications.
- From third parties that interact with Stewart in connection with the services we provide.

Use of Personal and Sensitive Personal Information

Stewart may use or disclose the personal or sensitive information we collect for one or more of the following purposes:

a. To fulfill or meet the reason for which the information is provided.
b. To provide, support, personalize, and develop our website, products, and services.
c. To create, maintain, customize, and secure your account with Stewart.
d. To process your requests, purchases, transactions, and payments and prevent transactional fraud.
e. To prevent and/or process claims.
f. To assist third party vendors/service providers who complete transactions or perform services on Stewart's behalf pursuant to valid service provider agreements.
g. As necessary or appropriate to protect the rights, property or safety of Stewart, our customers or others.
h. To provide you with support and to respond to your inquiries, including to investigate and address your concerns and monitor and improve our responses.

i. To personalize your website experience and to deliver content and product and service offerings relevant to your interests, including targeted offers and ads through our website, third-party sites, and via email or text message (with your consent, where required by law).
j. To help maintain the safety, security, and integrity of our website, products and services, databases and other technology-based assets, and business.
k. To respond to law enforcement or regulator requests as required by applicable law, court order, or governmental regulations.
l. Auditing for compliance with federal and state laws, rules and regulations.
m. Performing services including maintaining or servicing accounts, providing customer service, processing or fulfilling orders and transactions, verifying customer information, processing payments, providing advertising or marketing services or other similar services.
n. To evaluate or conduct a merger, divestiture, restructuring, reorganization, dissolution, or other sale or transfer of some or all our assets, whether as a going concern or as part of bankruptcy, liquidation, or similar proceeding, in which personal information held by us is among the assets transferred.

Stewart will not collect additional categories of personal or sensitive information or use the personal or sensitive information we collected for materially different, unrelated, or incompatible purposes without providing you notice.

Disclosure of Personal Information to Affiliated Companies and Nonaffiliated Third Parties

Stewart does not sell your personal information to nonaffiliated third parties. Stewart may share your information with those you have designated as your agent throughout the course of your transaction (for example, a realtor, broker, or a lender).

We share your personal information with the following categories of third parties:

a. Service providers and vendors we contract with to render specific services (For example, search companies, mobile notaries, and companies providing credit/debit card processing, billing, shipping, repair, customer service, auditing, marketing, etc.)
b. Affiliated Companies.
c. Parties involved in litigation and attorneys, as required by law.
d. Financial rating organizations, rating bureaus and trade associations.
e. Federal and State Regulators, law enforcement and other government entities

In the preceding twelve (12) months, Stewart has disclosed the following categories of personal information.

Category A:	Identifiers
Category B:	California Customer Records personal information categories
Category C:	Protected classification characteristics under California or federal law
Category D:	Commercial Information
Category E:	Internet or other similar network activity
Category F:	Non-public education information

A. Your Consumer Rights and Choices Under CCPA and CPRA

The CCPA and CPRA provide consumers (California residents as defined in the CCPA) with specific rights regarding their personal information. This section describes your rights and explains how to exercise those rights.

i. Access to Specific Information and Data Portability Rights

You have the right to request that Stewart disclose certain information to you about our collection and use of your personal information over the past 12 months. Once we receive and confirm your verifiable consumer request, Stewart will disclose to you:

- The categories of personal information Stewart collected about you.
- The categories of sources for the personal information Stewart collected about you.
- Stewart's business or commercial purpose for collecting that personal information.
- The categories of third parties with whom Stewart shares that personal information.
- The specific pieces of personal information Stewart collected about you (also called a data portability request).
- If Stewart disclosed your personal data for a business purpose, a listing identifying the personal information categories that each category of recipient obtained.

ii. Deletion Request Rights

You have the right to request that Stewart delete any personal information we collected from you and retained, subject to certain exceptions. Once we receive and confirm your verifiable consumer request, Stewart will delete (and direct our

service providers to delete) your personal information from our records, unless an exception applies.

Stewart may deny your deletion request if retaining the information is necessary for us or our service providers to:

1. Complete the transaction for which we collected the personal information, provide a good or service that you requested, take actions reasonably anticipated within the context of our ongoing business relationship with you, or otherwise perform our contract with you.
2. Detect security incidents, protect against malicious, deceptive, fraudulent, or illegal activity, or prosecute those responsible for such activities.
3. Debug products to identify and repair errors that impair existing intended functionality.
4. Exercise free speech, ensure the right of another consumer to exercise their free speech rights, or exercise another right provided for by law.
5. Comply with the California Electronic Communications Privacy Act (Cal. Penal Code § 1546 *seq.*)
6. Engage in public or peer-reviewed scientific, historical, or statistical research in the public interest that adheres to all other applicable ethics and privacy laws, when the information's deletion may likely render impossible or seriously impair the research's achievement, if you previously provided informed consent.
7. Enable solely internal uses that are reasonably aligned with consumer expectations based on your relationship with us.
8. Comply with a legal obligation.
9. Make other internal and lawful uses of that information that are compatible with the context in which you provided it.

iii. Opt-Out of Information Sharing and Selling

Stewart does not share or sell information to third parties, as the terms are defined under the CCPA and CPRA. Stewart only shares your personal information as commercially necessary and in accordance with this CCPA Notice.

iv. Correction of Inaccurate Information

You have the right to request that Stewart correct any inaccurate personal information maintained about you.

v. Limit the Use of Sensitive Personal Information

You have the right to limit how your sensitive personal information, as defined in the CCPA and CPRA is disclosed or shared with third parties.

Exercising Your Rights Under CCPA and CPRA

If you have questions or comments about this notice, the ways in which Stewart collects and uses your information described herein, your choices and rights regarding such use, or wish to exercise your rights under California law, please submit a verifiable consumer request to us by the available means provided below.

1. Emailing us at **OptOut@stewart.com** or
2. **https://www.stewart.com/en/quick-links/ccpa-request.html**

Only you, or someone legally authorized to act on your behalf, may make a verifiable consumer request related to your personal information. You may also make a verifiable consumer request on behalf of your minor child, if applicable.

To designate an authorized agent, please contact Stewart through one of the methods mentioned above.

You may only make a verifiable consumer request for access or data portability twice within a 12-month period. The verifiable consumer request must:

- Provide sufficient information that allows us to reasonably verify you are the person about whom we collected personal information or an authorized representative.
- Describe your request with sufficient detail that allows us to properly understand, evaluate, and respond to it.

Stewart cannot respond to your request or provide you with personal information if we cannot verify your identity or authority to make the request and confirm the personal information relates to you.

Making a verifiable consumer request does not require you to create an account with Stewart.

Response Timing and Format

We endeavor to respond to a verifiable consumer request within forty-five (45) days of its receipt. If we require more time (up to an additional 45 days), we will inform you of the reason and extension period in writing.

A written response will be delivered by mail or electronically, at your option.

Any disclosures we provide will only cover the 12-month period preceding the verifiable consumer request's receipt. The response we provide will also explain the reasons we cannot comply with a request, if applicable.

Stewart does not charge a fee to process or respond to your verifiable consumer request unless it is excessive, repetitive, or manifestly unfounded. If we determine that the request warrants a fee, we will tell you why we made that decision and provide you with a cost estimate before completing your request.

Non-Discrimination

Stewart will not discriminate against you for exercising any of your CCPA rights. Unless permitted by the CCPA, we will not:

- Deny you goods or services.
- Charge you different prices or rates for goods or services, including through granting discounts or other benefits, or imposing penalties.
- Provide you with a different level or quality of goods or services.
- Suggest that you may receive a different price or rate for goods or services or a different level or quality of goods or services.

Record Retention

Your personal information will not be kept for longer than is necessary for the business purpose for which it is collected and processed. We will retain your personal information and records based on established record retention policies pursuant to California law and in compliance with all federal and state retention obligations. Additionally, we will retain your personal information to comply with applicable laws, regulations, and legal processes (such as responding to subpoenas or court orders), and to respond to legal claims, resolve disputes, and comply with legal or regulatory recordkeeping requirements

Changes to This CCPA Notice

Stewart reserves the right to amend this CCPA Notice at our discretion and at any time. When we make changes to this CCPA Notice, we will post the updated Notice on Stewart's website and update the Notice's effective date.

Link to Privacy Notice

https://www.stewart.com/en/privacy.html

Contact Information

Stewart Information Services Corporation
Attn: Mary Thomas, Chief Compliance and Regulatory Officer
1360 Post Oak Blvd., Ste. 100, MC #14-1
Houston, TX 77056

All information contained herein is subject to the Limitation of Liability for Informational Report set forth on the last page hereof.

Property Detail

Property Information

Owner(s): Dpah Investment Llc	Mailing Address: 18945 Amberly Pl, Rowland Heights, Ca 91748
Owner Phone: Unknown	Property Address: 16207 Gale Ave, Hacienda Heights, Ca 91745 - Los Angeles County
Vesting Type: N/A	Alt. APN:
County: Los Angeles	APN: 8242-016-044
Map Coord: 85-F1	Census Tract: 408631
Lot#: 2	Block:
Subdivision: Rancho La Puente	Tract:

Legal: Partition Of Lands Of Charlotte M Rowland Decd Lot Com At Intersec- Tion Of A Line Parallel With And Dist Nw At R/A 146 Ft From Se Line Of Lot 2 With Ne Line Of Sw 12.5 Acs Lying Nw Lot/Sec 2

Property Characteristics

Use: Light Industrial	Year Built / Eff: 1962 / 1962	SqFt: 19896
Zoning: 1DM*	Lot Size Ac / Sq Ft: 1.0585 / 46108	# of Units:
Bedrooms:	Bathrooms:	Fireplace:
# Rooms:	Quality: Average	Heating:
Pool:	Air:	Style:
Stories: 1	Improvements:	Parking #: /
Gross Area: 19896	Garage Area:	Basement Area #:

Sale and Loan Information

Sale / Rec Date: 11/29/2022 / 12/16/2022	*$/Sq. Ft.: $231.70	2ndMtg:
Sale Price: $4,610,000	1st Loan: $3,457,500	Prior Sale Amt: $1,414,500
Doc No: 000001178528	Loan Type:	Prior Sale Date: 08/21/2009
Doc Type: Grant Deed	Transfer Date: 12/16/2022	Prior Doc No: 1437562
Seller: Trinh Llc	Lender: East West Bank	Prior Doc Type: Deed

*$/Sq. Ft. is a calculation of Sale Price divided by Sq. Feet.

Tax Information

ImpValue: $2,690,000	Exemption Type:	Land Value: $1,920,000
Tax Year/ Area: 2023 / 04-441	Total Value: $4,610,000	Tax Value:
Total Tax Amt: $57,055.31	Improved: 58%	

Transaction History

History Record # 1 : SALE/TRANSFER

Buyer: Dpah Investment Llc	Seller: Trinh Llc
Transaction Date: 11/29/2022	Recording Date: 12/16/2022
Sale Price: $4,610,000	Sale Price Type: Full Value

FirstAm IgniteRE™ ©2005-2024 First American Financial Corporation and/or its affiliates. All rights reserved.

History Record # 2 : FINANCE

Mortgage Recording Date: 12/16/2022	Mortgage Transfer Type: Resale
Mortgage Document #: 2022.1178529	Mortgage Rate Type: Est
Lender East West Bank	Mortgage Term:
Document Type: Trust Deed/Mortgage	Vesting Type:
Loan Amount: $3,457,500	Mortgage Rate: 6.950
Borrower #1: Dpah Investment Llc	Borrower #2:
Borrower #3:	Borrower #4:

History Record # 3 : RELEASE

Document Type: Release	Vesting Type:
Recording Date: 06/06/2017	Recorded Doc #: 2017.622858;

History Record # 4 : FINANCE

Mortgage Recording Date: 11/12/2009	Mortgage Transfer Type: Refinance
Mortgage Document #: 2009.1695046	Mortgage Rate Type: Fix
Lender Us Bank Na	Mortgage Term:
Document Type: Trust Deed/Mortgage	Vesting Type:
Loan Amount: $500,000	Mortgage Rate: 492
Borrower #1: Trinh Llc	Borrower #2:
Borrower #3:	Borrower #4:

History Record # 5 : SALE/TRANSFER

Buyer: Trinh Llc	Seller: Riger Investment Properties
Transaction Date: 08/21/2009	Recording Date: 09/22/2009
Sale Price: $1,414,500	Sale Price Type: Full Value
Recorded Doc #: 2009.1437562	Title Company: Fidelity National Title
Document Type: Deed Transfer	Vesting Type:

History Record # 6 : SALE/TRANSFER

Buyer: Riger Investment Properties	Seller: Riger Hal
Transaction Date: 08/21/2009	Recording Date: 09/22/2009
Sale Price:	Sale Price Type:
Recorded Doc #: 2009.1437561	Title Company: Fidelity National Title
Document Type: Deed Transfer	Vesting Type:

History Record # 7 : SALE/TRANSFER

Buyer: Riger Hal Tr	Seller: Riger Sonya R
Transaction Date: 09/14/2009	Recording Date: 09/22/2009
Sale Price:	Sale Price Type:
Recorded Doc #: 2009.1437560	Title Company: Fidelity National Title
Document Type: Deed Transfer	Vesting Type:

Comparable Sales

Due to the criteria indicated in the Comparable Sales area, no results were found. Please adjust the criteria and then try your request again as part of a new Report or as a separate Comparable Sales Report.

Tax Map

FirstAm IgniteRE™ ©2005-2024 First American Financial Corporation and/or its affiliates. All rights reserved.

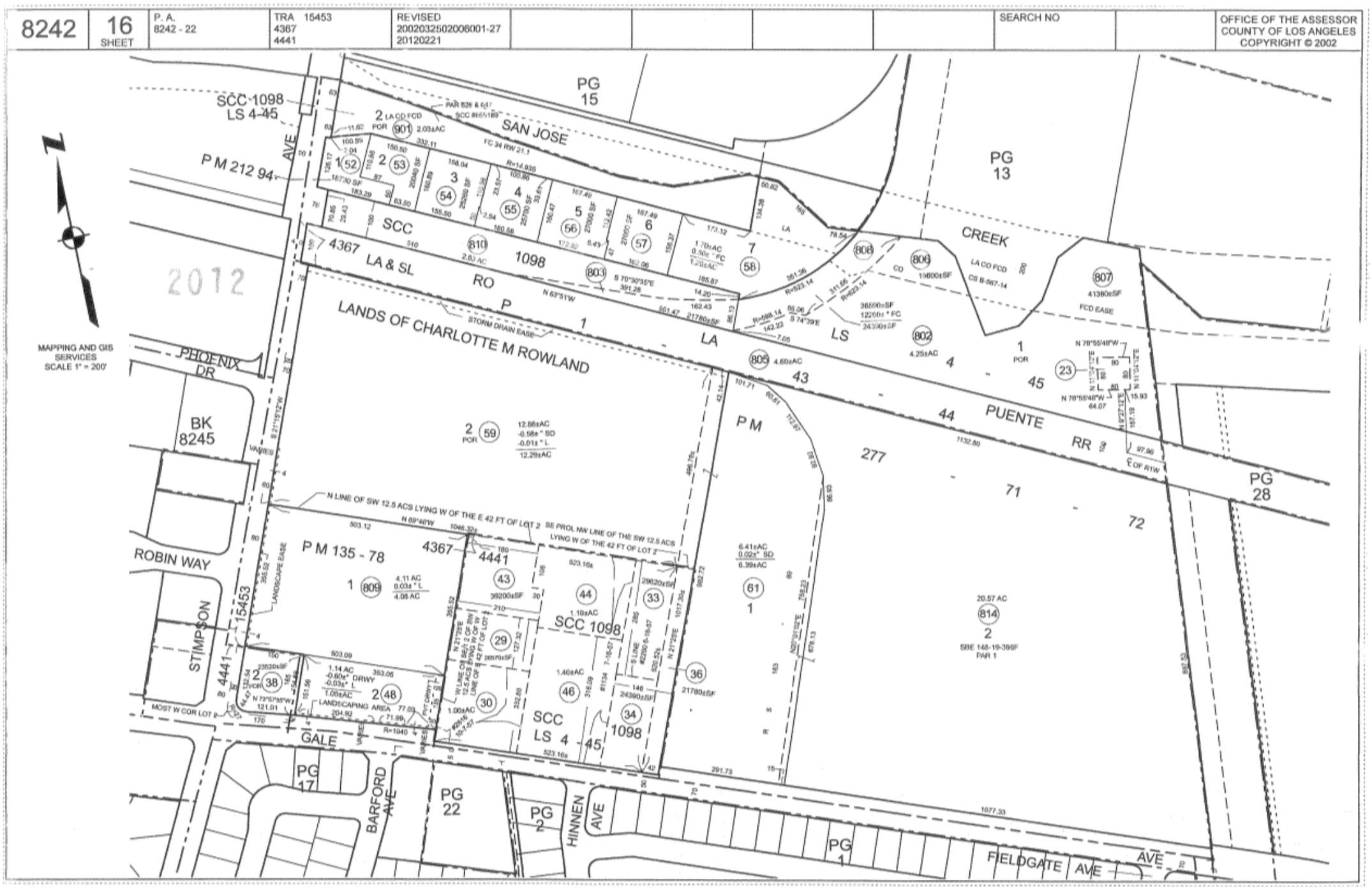

Foreclosure Report

The Foreclosure report for this property is currently unavailable. Please contact your First American sales representative for additional information.

School Information

School District: Hacienda La Puente Unified School District
District #: 0616325
Number of schools: 2

School Name: Cedarlane Academy

Grade Span:	Primary & Middle	Address:	16333 Cedarlane Drive, Hacienda Heights, Ca 91745
Number of Teachers:	24	Phone #:	626-933-8002
Number of Students:	577		

School Name: Glen A. Wilson High School

Grade Span:	High	Address:	16455 Wedgeworth Drive, Hacienda Heights, Ca 91745
Number of Teachers:	51	Phone #:	626-934-4410
Number of Students:	1491		

Private Schools (within 5 Miles)

Molokan Elementary School

Grade Span:	Other	Address:	Po Box 90934, City Of Industry, Ca 91715
Distance:	1.09 mi.	Phone #:	626-336-5958

New Montessori School

Grade Span:	Elementary	Address:	15243 East Nelson Avenue, La Puente, Ca 91744
Distance:	1.1 mi.	Phone #:	626-369-4335

St Joseph Catholic Education

Grade Span:	Other	Address:	15650 East Temple Avenue, La Puente, Ca 91744

FirstAm IgniteRE™ ©2005-2024 First American Financial Corporation and/or its affiliates. All rights reserved.

Grade Span:	Other	Address:	15650 Temple Avenue, La Puente, Ca 91744
Distance:	1.33 mi.	Phone #:	626336-2821

New Montessori School

Grade Span:	Other	Address:	15243 Nelson Avenue East, La Puente, Ca 91744
Distance:	1.47 mi.	Phone #:	626-369-4335

Montessori School Of Hacienda Heights

Grade Span:	Other	Address:	15207 Los Robles Avenue, Hacienda Heights, Ca 91745
Distance:	1.51 mi.	Phone #:	626-968-0500

Morning Star Christian School

Grade Span:	Other	Address:	15716 Tetley Street, Hacienda Heights, Ca 91745
Distance:	1.52 mi.	Phone #:	626-333-7784

St. Mark's Lutheran Elementary School

Grade Span:	Other	Address:	2323 Las Lomitas Drive, Hacienda Heights, Ca 91745
Distance:	1.87 mi.	Phone #:	626-968-0428

Calvary Christian School

Grade Span:	Other	Address:	14655 Nelson Avenue East, La Puente, Ca 91744
Distance:	2.12 mi.	Phone #:	626-536-2264

Sunset Christian School

Grade Span:	Other	Address:	400 North Sunset Avenue, La Puente, Ca 91744
Distance:	2.23 mi.	Phone #:	626-336-1206

Hillside Baptist Academy

Grade Span:	Other	Address:	400 North Sunset Avenue, La Puente, Ca 91744
Distance:	2.24 mi.	Phone #:	323-697-1367

St. Martha Elementary School

Grade Span:	Other	Address:	440 North Azusa Avenue, La Puente, Ca 91744
Distance:	2.4 mi.	Phone #:	626-964-1093

Montessori Academy Of La Puente

Grade Span:	Other	Address:	846 North Orange Avenue, La Puente, Ca 91744
Distance:	2.82 mi.	Phone #:	626-917-3638

Bright Academy

Grade Span:	Other	Address:	2425 Panchoy Place, La Habra Heights, Ca 90631
Distance:	2.84 mi.	Phone #:	562-448-3126

St. Stephen Academy

Grade Span:	Elementary	Address:	1718 Walnut Avenue, La Puente, Ca 91744
Distance:	3 mi.	Phone #:	626-918-9476

St Louis Of France

Grade Span:	Other	Address:	13901 Temple Avenue, La Puente, Ca 91746
Distance:	3.11 mi.	Phone #:	626-918-6210

St. Louis Of France School

Grade Span:	Other	Address:	13901 East Temple Avenue, La Puente, Ca 91746

FirstAm IgniteRE™ ©2005-2024 First American Financial Corporation and/or its affiliates. All rights reserved.

Grade Span:	Secondary	Address:	14301 Fairgrove Avenue, La Puente, Ca 91746
Distance:	3.19 mi.	Phone #:	626-962-2495

Montessori Academy Of West Covina

Grade Span:	Other	Address:	1030 East Merced Avenue, West Covina, Ca 91790
Distance:	3.48 mi.	Phone #:	626-917-0767

Fullerton Christian Academy

Grade Span:	Other	Address:	2628 Fullerton Road, Rowland Heights, Ca 91748
Distance:	3.55 mi.	Phone #:	626-810-6686

Southlands Christian Schools

Grade Span:	Other	Address:	18550 Farjardo Street, Rowland Heights, Ca 91748
Distance:	3.63 mi.	Phone #:	909-598-9733

South Hills Academy

Grade Span:	Other	Address:	1600 East Francisquito Avenue, West Covina, Ca 91791
Distance:	3.65 mi.	Phone #:	805-338-7732

California University Preparatory School

Grade Span:	Other	Address:	18760 Colima Road, Rowland Heights, Ca 91748
Distance:	3.7 mi.	Phone #:	626-964-9655

Creative Corners

Grade Span:	Other	Address:	13628 Lomitas Ave, Avocado Heights, Ca 91746
Distance:	3.74 mi.	Phone #:	626-330-3725

Straight Way School

Grade Span:	Other	Address:	1912 West Merced Avenue, West Covina, Ca 91790
Distance:	3.87 mi.	Phone #:	626-813-2692

Elite Open School

Grade Span:	Other	Address:	19735 Colima Rd # 2, Rowland Heights, Ca 91748
Distance:	4.11 mi.	Phone #:	909-444-0876

Ivy League School

Grade Span:	Other	Address:	19267 Colima Rd # 8, Rowland Heights, Ca 91748
Distance:	4.11 mi.	Phone #:	626-915-7366

St. Christopher Parish School

Grade Span:	Other	Address:	900 West Christopher Street, West Covina, Ca 91790
Distance:	4.12 mi.	Phone #:	626-960-3079

Immanuel First Lutheran School

Grade Span:	Other	Address:	512 S Valinda Ave, West Covina, Ca 91790
Distance:	4.24 mi.	Phone #:	626-919-1072

Dove Day School

Grade Span:	Other	Address:	502 South Lark Ellen Avenue, West Covina, Ca 91791
Distance:	4.43 mi.	Phone #:	626-919-1417

Apex Montessori Academy

Grade Span:	Other	Address:	19560 East Walnut Drive South, Rowland Heights, Ca 91748

FirstAm IgniteRE™ ©2005-2024 First American Financial Corporation and/or its affiliates. All rights reserved.

Grade Span:	Other	Address:	981 North Euclid Street, La Habra, Ca 90631
Distance:	4.69 mi.	Phone #:	562-694-5655

Walnut Valley Montessori School

Grade Span:	Other	Address:	650 Camino De Teodoro, Walnut, Ca 91789
Distance:	4.69 mi.	Phone #:	909-598-5936

East Valley Adventist

Grade Span:	Other	Address:	3554 Maine Avenue, Baldwin Park, Ca 91706
Distance:	4.77 mi.	Phone #:	626-960-4751

Margett Pathway Academy

Grade Span:	Secondary	Address:	1501 West Del Norte Street, West Covina, Ca 91790
Distance:	4.77 mi.	Phone #:	626-472-5107

Broadoaks School Of Whittier College

Grade Span:	Other	Address:	13514 Olive Drive, Whittier, Ca 90601
Distance:	4.87 mi.	Phone #:	562-907-4250

Elite Open School

Grade Span:	Other	Address:	19735 Colima Road, Rowland Heights, Ca 91748
Distance:	4.9 mi.	Phone #:	909-444-5587

Mid Valley Learning Centers

Grade Span:	Other	Address:	13940 Merced Avenue, Baldwin Park, Ca 91706
Distance:	4.92 mi.	Phone #:	626-813-2055

Shepherd Center Pre School

Grade Span:	Other	Address:	15215 Janine Drive, Whittier, Ca 90605
Distance:	4.98 mi.	Phone #:	562-693-8969

Neighbors

16233 Gale Ave, City Of Industry, Ca 91745 - Los Angeles County

Owner(s):	Viel Family Trust/Viel Milon F & Earla D Trs	APN:	8242-016-033	Sale Amount:	$0
Sale Date:		Beds / Baths:	0 / N/A	Sq. Ft:	N/A
Year Built:	1957	Use Code:	HEAVY INDUSTRIAL	# Units:	
Lot Size:	0.6809				

16205 Gale Ave, Hacienda Heights, Ca 91745 - Los Angeles County

Owner(s):	Charger Inc/Jc Diesel Injection & Turbo	APN:	8242-016-043	Sale Amount:	$2,600,000
Sale Date:	01/29/2020	Beds / Baths:	0 / N/A	Sq. Ft:	N/A
Year Built:	1963	Use Code:	LIGHT INDUSTRIAL	# Units:	
Lot Size:	0.818113				

16203 Gale Ave, Hacienda Heights, Ca 91745 - Los Angeles County

Owner(s):	Canale L P	APN:	8242-016-029	Sale Amount:	$0
Sale Date:		Beds / Baths:	0 / N/A	Sq. Ft:	N/A
Year Built:	1961	Use Code:	HEAVY INDUSTRIAL	# Units:	
Lot Size:	0.616093				

16211 Gale Ave, Hacienda Heights, Ca 91745 - Los Angeles County

FirstAm IgniteRE™ ©2005-2024 First American Financial Corporation and/or its affiliates. All rights reserved.

Owner(s):	16211 Gale Avenue Llc	APN:	8242-016-046	Sale Amount:	$4,200,000
Sale Date:	07/08/2019	Beds / Baths:	0 / N/A	Sq. Ft:	N/A
Year Built:	1960	Use Code:	HEAVY INDUSTRIAL	# Units:	
Lot Size:	1.544881				

Ca - Los Angeles County

Owner(s):	Viel Family Trust/Viel Milon F & Earla D Trs	APN:	8242-016-036	Sale Amount:	$0
Sale Date:		Beds / Baths:	0 / N/A	Sq. Ft:	N/A
Year Built:	0	Use Code:	VACANT LAND (NEC)	# Units:	
Lot Size:	0.497245				

16233 Gale Ave, City Of Industry, Ca 91745 - Los Angeles County

Owner(s):	Viel Family Trust/Viel Milon F & Earla D Trs	APN:	8242-016-034	Sale Amount:	$0
Sale Date:		Beds / Baths:	0 / N/A	Sq. Ft:	N/A
Year Built:	1986	Use Code:	WAREHOUSE	# Units:	
Lot Size:	0.551882				

16157 Gale Ave, City Of Industry, Ca 91745 - Los Angeles County

Owner(s):	Puente Post No 1944/Veterans Of Foreign Wars Of U S	APN:	8242-016-062	Sale Amount:	$0
Sale Date:		Beds / Baths:	0 / N/A	Sq. Ft:	N/A
Year Built:	1957	Use Code:	CLUB	# Units:	
Lot Size:	0.844605				

16253 Gale Ave, City Of Industry, Ca 91745 - Los Angeles County

Owner(s):	Abi Properties Inc	APN:	8242-016-061	Sale Amount:	$12,750,120
Sale Date:	06/08/2005	Beds / Baths:	0 / N/A	Sq. Ft:	N/A
Year Built:	2000	Use Code:	WAREHOUSE	# Units:	
Lot Size:	6.535514				

918 S Stimson Ave, City Of Industry, Ca 91745 - Los Angeles County

Owner(s):	Lba Ppf Industrial Iii A Lp	APN:	8242-016-059	Sale Amount:	$31,725,000
Sale Date:	09/23/2016	Beds / Baths:	0 / N/A	Sq. Ft:	N/A
Year Built:	1981	Use Code:	WAREHOUSE	# Units:	
Lot Size:	13.06382				

1103 Hinnen Ave, Hacienda Heights, Ca 91745 - Los Angeles County

Owner(s):	Garcia Raymond & Josefina Trs/R & J Garcia Trust	APN:	8242-002-033	Sale Amount:	$139,000
Sale Date:	01/24/1997	Beds / Baths:	3 / 2	Sq. Ft:	N/A
Year Built:	1956	Use Code:	SFR	# Units:	
Lot Size:	0.202548				

1106 Hinnen Ave, Hacienda Heights, Ca 91745 - Los Angeles County

Owner(s):	Theresa M Zaluske Trust/Zaluske Theresa M Tr	APN:	8242-001-001	Sale Amount:	$0
Sale Date:		Beds / Baths:	3 / 2	Sq. Ft:	N/A
Year Built:	1956	Use Code:	SFR	# Units:	
Lot Size:	0.173049				

16209 Folger St, Hacienda Heights, Ca 91745 - Los Angeles County

©2005-2024 First American Financial Corporation and/or its affiliates. All rights reserved.

Owner(s):	Aranda Soledad/Hernandez Julio R	APN:	8242-001-002	Sale Amount:	$142,500
Sale Date:	03/17/1997	Beds / Baths:	5 / 3	Sq. Ft:	N/A
Year Built:	1956	Use Code:	SFR	# Units:	
Lot Size:	0.15326				

1109 Hinnen Ave, Hacienda Heights, Ca 91745 - Los Angeles County

Owner(s):	Seieroe Ii Trust/Seieroe Orville R Ii Co Tr	APN:	8242-002-040	Sale Amount:	$0
Sale Date:		Beds / Baths:	3 / 2	Sq. Ft:	N/A
Year Built:	1956	Use Code:	SFR	# Units:	
Lot Size:	0.181726				

920 S Stimson Ave, City Of Industry, Ca 91745 - Los Angeles County

Owner(s):	Sbe Par 1 Map 149-19-182/So Calif Gas Co	APN:	8242-016-809	Sale Amount:	$0
Sale Date:		Beds / Baths:	0 / N/A	Sq. Ft:	N/A
Year Built:	0	Use Code:	STATE PROPERTY	# Units:	
Lot Size:	4.080831				

16215 Folger St, Hacienda Heights, Ca 91745 - Los Angeles County

Owner(s):	Garcia Jr Remegio & Jennifer	APN:	8242-001-003	Sale Amount:	$700,000
Sale Date:	03/14/2023	Beds / Baths:	3 / 2	Sq. Ft:	N/A
Year Built:	1956	Use Code:	SFR	# Units:	
Lot Size:	0.141024				

16119 Gale Ave, City Of Industry, Ca 91745 - Los Angeles County

Owner(s):	Tig Enterprises Llc	APN:	8242-016-048	Sale Amount:	$1,620,000
Sale Date:	04/23/2002	Beds / Baths:	0 / N/A	Sq. Ft:	N/A
Year Built:	1984	Use Code:	LIGHT INDUSTRIAL	# Units:	
Lot Size:	1.160721				

16221 Folger St, Hacienda Heights, Ca 91745 - Los Angeles County

Owner(s):	Siswandi Hengky	APN:	8242-001-004	Sale Amount:	$206,000
Sale Date:	10/30/2001	Beds / Baths:	3 / 2	Sq. Ft:	N/A
Year Built:	1956	Use Code:	SFR	# Units:	
Lot Size:	0.136249				

1115 Hinnen Ave, Hacienda Heights, Ca 91745 - Los Angeles County

Owner(s):	Of Hacienda Heights/United Christian Church	APN:	8242-002-017	Sale Amount:	$426,000
Sale Date:	08/03/2005	Beds / Baths:	4 / 2	Sq. Ft:	N/A
Year Built:	1956	Use Code:	SFR	# Units:	
Lot Size:	0.151171				

Ca - Los Angeles County

Owner(s):	Of Hacienda Heights/United Christian Church	APN:	8242-002-032	Sale Amount:	$0
Sale Date:		Beds / Baths:	0 / N/A	Sq. Ft:	N/A
Year Built:	0	Use Code:	VACANT -RESIDENTIAL LAND	# Units:	
Lot Size:	0.01786				

16152 Gale Ave, Hacienda Heights, Ca 91745 - Los Angeles County

FirstAm IgniteRE™ ©2005-2024 First American Financial Corporation and/or its affiliates. All rights reserved.

Owner(s):	Hacienda Heights/United Christian Church Of	APN:	8242-022-028	Sale Amount:	$380,000
Sale Date:		Beds / Baths:	3 / N/A	Sq. Ft:	N/A
Year Built:	1990	Use Code:	RELIGIOUS	# Units:	
Lot Size:	1.198003				

Street Map

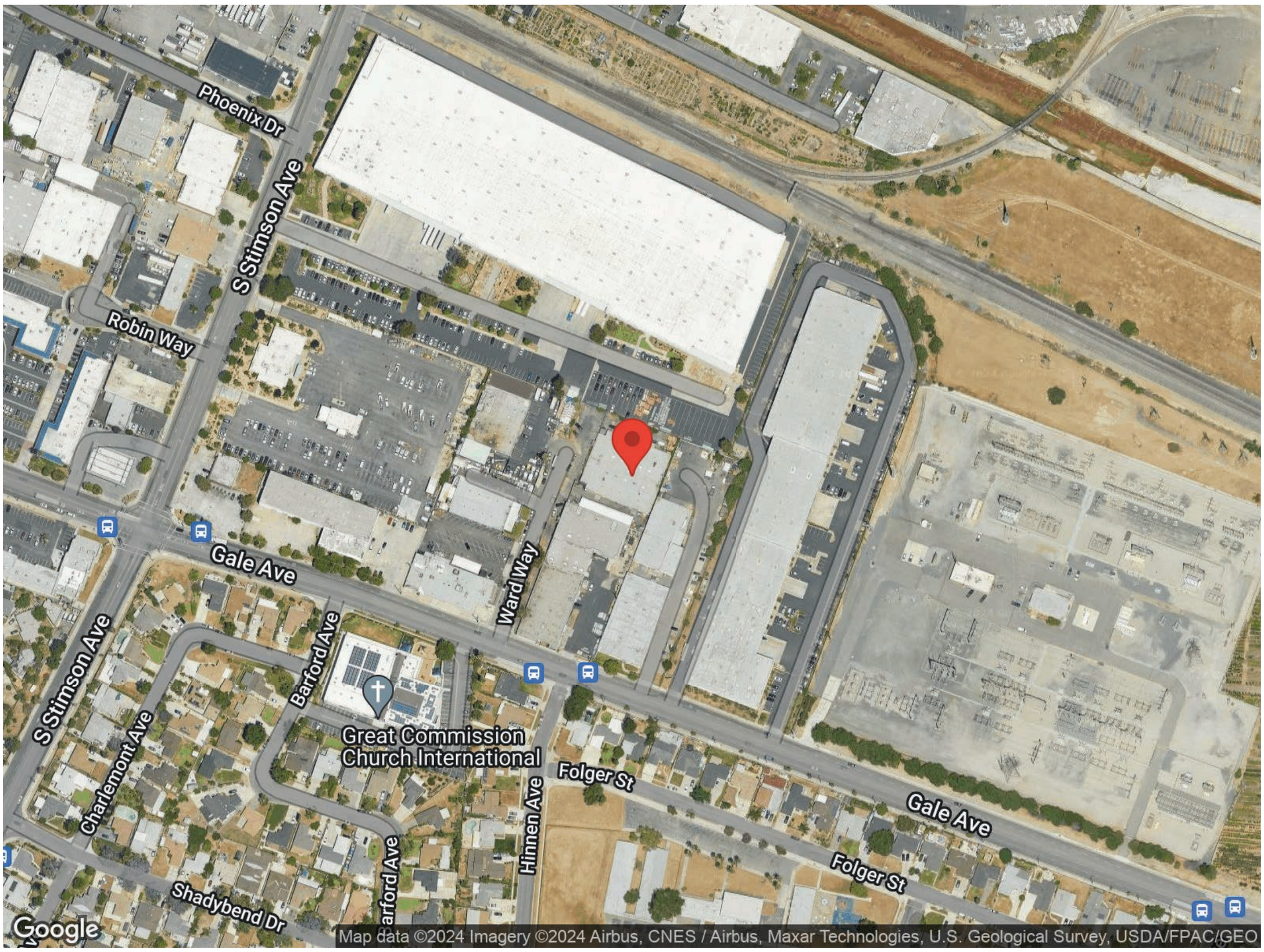

HOA Contact Report

The HOA Contact report for this property is currently unavailable. Please contact your First American sales representative for additional information.

IMPORTANT – READ CAREFULLY: THIS REPORT IS NOT AN INSURED PRODUCT OR SERVICE OR A REPRESENTATION OF THE CONDITION OF TITLE TO REAL PROPERTY. This report is for the exclusive use of the IgniteRE user who obtained it from the First American IgniteRE website: ignitere.firstam.com. No one else can use or rely on this report. This report is subject to the terms and conditions of the FirstAm IgniteRE End User License Agreement agreed to by the IgniteRE user who obtained the report, available here: properties.ignitere.firstam.com/showeula. ©2005-2024 First American Financial Corporation and/or its affiliates. All rights reserved.

©2005-2024 First American Financial Corporation and/or its affiliates. All rights reserved.

COUNTY OF LOS ANGELES
DEPARTMENT OF PUBLIC WORKS
BUILDING AND SAFETY / LAND DEVELOPMENT

CITY OF INDUSTRY
16005 CENTRAL AVENUE
LA PUENTE CA 91744
PHONE: (626) 961-9611 EXT:

0203

BUILDING PERMIT
ALTERATION/REPAIR
BL 0203 0303200058

LEGAL ID:
ON FILE

ASSESSOR INFORMATION NUMBER:
8242-016-044

TENANT:
LVI FOOD SERVICE EQUIPMENT

OWNER: TEL. NO:
RIGER HAL CO TR RIGER TRUST (619) 758-7795-
4126 PINDAR WA

APPLICANT: TEL. NO:
ALFARO (562) 923-8728-
5901 CLARA ST
BELL GARDENS CA90202

CONTRACTOR: TEL. NO:
LANG ROOFING, INC. (310) 923-8728-
5901 CLARA LIC. NO
BELL GARDENS CA 90201 405427 C30

ARCHITECT OR ENGINEER: TEL. NO:
-
LIC. NO:

MAP NO: SEWER MAP BOOK: PAGE: FIRE ZONE: CMP:
2543 3 04

NO. OF FAMILIES: DWELLING UNITS: APT/COND: STAT CLASS:
NO 22

AIR QUALITY: SCHOOL WITHIN 1000 FEET: HAZARDOUS MATERIALS:
NO NO NO

REQUIRED SET BACK YARD: HWY: TOTAL SETBACK FROM PROP LINE: EXIST WIDTH:
FRONT PL-
SIDE PL-

	SQ. FT	NO. OF STORIES	CONST TYPE
STRUCTURE:	16000		VN

EXIST BLDG USE: WAREH USE ZONE: XX
EXIST OCC GRP:

BLDGS. NOW ON LOT: VALUATION: 32,000

FEES PAID

FEE DESCRIPTION:	QUANTITY: UOM:	AMOUNT:
AA BLDG PERMIT ISSUANCE		21.20
AE STRONG MOTION OTHER	32000.00 VAL	6.72
AX BUILDING REVIEW FEE		62.50
D2 PERMIT W/O EN-HC	32000.00 VAL	425.28
	TOTAL FEES	515.70

REPORT ID: DPR261 ROUTE TO: BS0200

BUILDING ADDRESS:
16207 GALE AV
LACO CA 917451719
NEAREST CROSS STREET: HINNEN
THOMAS PAGE: 678 GRID: D2 LOCALITY: INDUSTRY

ISSUED ON: 03/20/03 PROCESSED BY: FM EXPIRES ON: 03/14/04

FINAL DATE: 5·10·5 FINAL BY: MBA CODE:

DESCRIPTION OF WORK
TEAR OFF, REPAIR/REROOF GLASS CAP SHEET BUILT-UP ROOF SYSTEM

SPECIAL CONDITIONS:
CITY OF INDUSTRY APPROVAL 3/20/03

APPROVALS	DATE	INSPECTOR SIGNATURE
LOCATION AND SETBACKS		
SOILS ENGINEER APPROVAL		
FOUNDATION/TRENCH FORMS		
SLAB/UNDER FLOOR		
RAISED FLOOR FRAMING		
UNDERFLOOR INSULATION		
FLOOR SHEATHING		
ROOF SHEATHING	3·27·3	MBA
SHEAR PANELS		
FRAME INSPECTION		
FIRE SPRINKLER HANGERS		
INSULATION/WEATHER STRIP		
INTERIOR LATH/DRYWALL		
EXTERIOR LATH		
RATED FLOOR/CEIL ASSEM.		
RATED WALL ASSEMBLIES		
RATED SHAFTS/OPENINGS		
T-BAR CEILINGS		
LOT DRAINAGE		

LICENSED CONTRACTOR'S DECLARATION

I hereby affirm under penalty of perjury that I am licensed under provisions of Chapter 9 (commencing with Section 7000) of Division 3 of the Business and Professions Code, and my license is in full force and effect.

License Class C39 Lic. No. 405427

Miguel Ayala 3/20/03

Contractor's Signature Date

OWNER-BUILDER DECLARATION

I hereby affirm under penalty of perjury that I am exempt from the Contractors License Law for the following reason (Sec. 7031.5, Business and Professions Code: Any city or county which requires a permit to construct, alter, improve, demolish, or repair any structure, prior to its issuance, also requires the applicant for such permit to file a signed statement that he or she is licensed pursuant to the provisions of the Contractors License Law (Chapter 9 (commencing with Section 7000) of Division 3 of the Business and Professions Code) or that he or she is exempt therefrom and the basis for the alleged exemption. Any violation of Section 7031.5 by any applicant for a permit subjects the applicant to a civil penalty of not more than five hundred dollars ($500).):

☐ I am exempt under Sec. _____ , B.& P.C. for this reason:

_____

_____

[Electrical, Plumbing & Sewer Permits Only]

☐ I, as owner of the property, will do the work, and the structure is not intended or offered for sale (Sec. 7044, Business and Professions Code: The Contractors License Law does not apply to an owner of property who builds or improves thereon, and who does such work himself or herself, provided that such improvements are not intended or offered for sale. If, however, the building or improvement is sold within one year of completion, the owner-builder will have the burden of proving that he or she did not build or improve for the purpose of sale.).

[All Other Permits]

☐ I, as owner of the property, or my employees with wages as their sole compensation, will do the work, and the structure is not intended or offered for sale (Sec. 7044, Business and Professions Code: The Contractors License Law does not apply to an owner of property who builds or improves thereon, and who does such work himself or herself or through his or her own employees, provided that such improvements are not intended or offered for sale. If, however, the building or improvement is sold within one year of completion, the owner-builder will have the burden of proving that he or she did not build or improve for the purpose of sale.).

☐ I, as owner of the property, am exclusively contracting with licensed contractors to construct the project (Sec. 7044, Business and Professions Code: The Contractors License Law does not apply to an owner of property who builds or improves thereon, and who contracts for such projects with a contractor(s) licensed pursuant to the Contractors License Law.).

Owner Signature Date

WORKER'S COMPENSATION DECLARATION

I hereby affirm under penalty of perjury one of the following declarations:

☐ I have and will maintain a certificate of consent to self-insure for worker's compensation, as provided for by Section 3700 of the Labor Code, for the performance of the work for which this permit is issued.

☐ I have and will maintain worker's compensation insurance, as required by Section 3700 of the Labor Code, for the performance of the work for which this permit is issued. My worker's compensation insurance carrier and policy number are:

Carrier STATE FUND

Policy Number 0002144-2003

☐ I certify that in the performance of the work for which this permit is issued, I shall not employ any person in any manner so as to become subject to the worker's compensation laws of California, and agree that if I should become subject to the worker's compensation provisions of Section 3700 of the Labor Code, I shall forthwith comply with those provisions.

Applicant Signature Date

WARNING: FAILURE TO SECURE WORKER'S COMPENSATION COVERAGE IS UNLAWFUL, AND SHALL SUBJECT AN EMPLOYER TO CRIMINAL PENALTIES AND CIVIL FINES UP TO ONE HUNDRED THOUSAND DOLLARS ($100,000), IN ADDITION TO THE COST OF COMPENSATION, DAMAGES AS PROVIDED FOR IN SECTION 3706 OF THE LABOR CODE, INTEREST, AND ATTORNEY'S FEES.

LOBBYIST ORDINANCE CERTIFICATION

[Complete this section for permits in unincorporated Los Angeles County only]

This is to certify that I, as permit applicant, am familiar with the requirements of Los Angeles County Code Chapter 2.160 et seq., (relating to the Los Angeles County Lobbyist Ordinance) and that all persons acting on behalf of myself complied and will continue to comply therewith through the application process.

Applicant (Print Name) Applicant Signature

Company Name (if employed by an entity/agency) Date

JOB ADDRESS
LOCALITY

HAZARDOUS MATERIAL DECLARATION

Will the applicant or future building occupant handle a hazardous material or a mixture containing a hazardous material equal to or greater than the amount specified on the hazardous materials information guide?

Yes ☐ No ☐

Will the intended use of the building by the applicant or future building occupant require a permit for construction or modification from the South Coast Air Quality Management District (SCAQMD)? See permitting checklist for guidelines.

Yes ☐ No ☐

I have read the hazardous materials information guide and the SCAQMD permitting checklist, I understand my requirements under the Los Angeles County Code Title 2, Chapter 220 Sections 220.100 through 220.140 concerning hazardous material reporting and for obtaining a permit from the SCAQMD.

ASBESTOS NOTIFICATION

☐ Notification letter sent to SCAQMD or EPA

☐ I declare that notification of asbestos removal is not applicable to addressed project.

CONSTRUCTION LENDING AGENCY

I hereby affirm under penalty of perjury that there is a construction lending agency for the performance of the work for which this permit is issued (Sec. 3097, Civ.C.).

Lender's Name _____

Lender's Address _____

I certify that I have read this application and state under the penalty of perjury that the above information is correct. I agree to comply with all City and County ordinances and State laws relating to building construction, and hereby authorize representatives of this County to enter upon the above-mentioned property for inspection purposes.

Miguel Ayala 3/20/03

Applicant or Agent Signature Date

CITY OF INDUSTRY
RE-ROOF PERMIT APPLICATION

Please Type or Print

BUSINESS INFORMATION (location where re-roofing will occur):

Name: LVI FOOD SERVICE EQUIPMENT — Phone: (626) 968-8431

Address: 16207 WARD WAY — CITY OF INDUSTRY, CALIFORNIA

Representative: _____ — Title: _____

Property Owner: ☐ Same as above

Address: 4126 PINDAR WAY — Phone: (760) 758-7795

City: OCEANSIDE CA 92056 — State: CA Zip: _____

ROOFING CONTRACTOR INFORMATION:

Name: LANG ROOFING INC — Phone: (562) 923-8728

Address: 5901 CLARA ST — Fax: (562) 806-1600

City: BELL GARDENS CA 90202 — State: CA Zip: 90202

Representative: _____ — Title: _____

Contractor License Number: 405427 — Valuation of proposed work: $ 32 000

Approximate date work will begin: 3/24/03

City of Industry Municipal Code requires that the removal of any roofing material shall be hauled away and properly disposed of by the contracted hauler, City of Industry Disposal (see attached supplemental B). Any other person(s) causing or hauling the material constitutes a violation of the municipal code and is punishable by a $500 fine, imprisonment or both.

I do hereby acknowledge the above notice and certify the below signature is the owner or agent* of the applicant.

Signature: Miguel Agrano — Title: _____

Type or Print Name: MIGUEL AGRANO — Date: 3/20/03

* If other than the owner, submit an affidavit of owner's approval.

CITY PLANNING DEPARTMENT ACTION:

☑ APPROVED

☐ DISAPPROVED

By: Mary Hull — Date: 3-20-03

CC: City Investigator
Sheriff's Department (two copies)

(12/99)

CITY OF INDUSTRY
PERMIT SUPPLEMENTAL "B"

Please Type or Print

APPLICATIONS WILL NOT BE ACCEPTED WITHOUT THIS FORM SIGNED BY THE CITY OF INDUSTRY DISPOSAL COMPANY AND ATTACHED TO THE APPLICATION

APPLICANT INFORMATION:

Business Name: LANG ROOFING INC **Phone:** (562) 923-8728

Representative: MIGUEL ALFARO **Title:** AGENT

Location in the City of Industry where solid waste collection service will be provided:

Street address: 16207 WARD WAY

City of Industry Municipal Code requires every business to arrange for appropriate solid waste collection service with the City approved collector. This requirement applies to any permanent or temporary businesses operating in the City of Industry.

Applicants can contact the approved solid waste collector to arrange for service at:

City of Industry Disposal Company, Inc.
Customer Service, (800) 442-6454, extension 246

Billings

CITY OF INDUSTRY DISPOSAL ACTION:

Recycling and solid waste collection services have been reviewed and arranged for by the above applicant as required by City ordinances.

Service is: ☐ New ☒ Temporary ☐ Pre-existing ☐ Not applicable (explain)

Description (type and frequency): Reg Lowboy

Approximate start date: 3/24/03 Temp 1-week

Comments: Job site

Approved by: Vicky Acuna **Date:** 3/20/03

(03-2000) 626/961-6291 - Sales Dept

National
Environmental Services, LLC

PHASE I ENVIRONMENTAL SITE ASSESSMENT
(ASTM E1527-21)

LIGHT INDUSTRIAL FACILITY @
16207 GALE AVENUE,
CITY OF INDUSTRY, LOS ANGELES COUNTY, CA

PREPARED ON BEHALF OF:
EAST WEST BANK

DATED:
NOVEMBER 7, 2022

REFERENCE:
NE22460

HOUSTON, TEXAS * REDLANDS, CALIFORNIA

Acronym List

Governmental Agency Names

ASTM	American Society for Testing and Materials
CFR	Code of Federal Regulations
CPSC	Consumer Products Safety Commission
DOT	Department of Transportation
OSHA	Occupational Safety & Health Administration
EPA	Environmental Protection Agency
EPRI	Electrical Power Research Institute
USNRCS	United States Natural Resource Conservation Service (former Soil Conservation Service)
USSCS	United States Department of Agriculture Soil Conservation Service
USGS	United States Geological Survey

Governmental Regulations

AHERA	Asbestos Hazard Emergency Response Act
CERCLIS	Comprehensive Emergency Response, Compensation and Liability Information System
CFR	Code of Federal Regulations
ERNS	Emergency Response Notification System
LBPPPA	Lead-Based Paint Poisoning Prevention Act
NPDES	National Pollutants Discharge Elimination System
NPL	National Priorities List
RCRA	Resource Conservation and Recovery Act
SPCC	Spill Prevention, Control Countermeasures
TRI	Toxic Release Inventory

Environmental Terms & Measurements

ACBM	Asbestos Containing Building Material
ACM	Asbestos Containing Material
AST	Aboveground Storage Tank
BDL	Below Detection Limits
BTEX	Benzene, Toluene, Ethylbenzene, Xylene
ESA	Environmental Site Assessment
FRP	Fiberglass Reinforced Plastic
LPST	Leaking Petroleum Storage Tank
LUST	Leaking Underground Storage Tank
MCL	Maximum Contaminant Level
MSW	Municipal Solid Waste Site
PACM	Presumed Asbestos Containing Material
PCB	Polychlorinated Biphenyl
PCi/l	PicoCurries of Radon per Liter of Air
PCM	Phase Contrast Microscopy
PLM	Polarized Light Microscopy
PPM	Part Per Million
PST	Petroleum Storage Tank
REC	Recognized Environmental Condition
TEM	Transmission Electron Microscopy
TPH	Total Petroleum Hydrocarbons
UST	Underground Storage Tank
VOC	Volatile Organic Compounds

TABLE OF CONTENTS

1. Summary

2. Introduction
- 2.1 Project Authorization
- 2.2 Purpose
- 2.3 Scope of Services
- 2.4 Significant Assumptions
- 2.5 Limitations and Exceptions
- 2.6 Special Terms and Conditions
- 2.7 User Reliance

3. Site Description
- 3.1 Location and Legal Descriptions
- 3.2 Site and Vicinity General Characteristics
- 3.3 Current Use of the Property
- 3.4 Descriptions of Structures, Roads, Other Improvements on the Site
- 3.5 Site Utilities
- 3.6 Current Uses of Adjoining Properties

4. User Provided Information
- 4.1 Title Records
- 4.2 Environmental Liens or Activity and Use Limitations
- 4.3 Specialized Knowledge
- 4.4 Commonly Known or Reasonably Ascertainable Information
- 4.5 Valuation Reduction for Environmental Issues
- 4.6 Owner, Property Manager, and Occupant Information
- 4.7 Reason for Performing the Phase I ESA
- 4.8 Prior Environmental Reports

5. Records Review
- 5.1 Standard Environmental Record Sources
- 5.2 Additional Environmental Record Sources
- 5.3 Physical Setting Sources
- 5.4 Historical Use Information on the Property
- 5.5 Historical Use Information on Adjoining Properties

6. Site Reconnaissance
- 6.1 Methodology and Limiting Conditions
- 6.2 General Site Setting
- 6.3 Exterior Observations at the Subject Site
- 6.4 Interior Observations at the Subject Site
- 6.5 Exterior Observations of Adjoining Properties

7. Interviews
- 7.1 Interview with Owner
- 7.2 Interview with Site Manager
- 7.3 Interview with Occupants
- 7.4 Interviews with Local Government Officials
- 7.5 Interviews with Others

8. Findings

9. Opinion

10. Conclusions

11. Deviations

12. Additional Services

13. References

14. Signatures of Environmental Professionals

15. Qualifications of Environmental Professionals

16. Appendices

Site (Vicinity) Maps
Site Plan
Site Photographs
Site Information
Historical Research Documentation: aerial photographs, historical topographical maps, city directory search, fire insurance maps
Regulatory Records Documentation
Interview Documentation
Special Contractual Conditions between User and Environmental Professional
Resumes

1. Summary

National Environmental Services (NES) conducted a Phase I ESA for a site located at 16207 Gale Avenue, City of Industry, Los Angeles County, California in accordance with the generally accepted ESA industry standard ASTM E1527-21, Standard Practice for Environmental Site Assessments: Phase I Environmental Site Assessment Process.

The scope of work included: an inspection of the site for environmental concerns, a review of environmental databases and other governmental records, a review of available historical documents (including aerial photographs, fire insurance maps, and topographic maps), interviews with the owner, and the preparation of this report.

Site Description:

National Environmental Services (NES) was retained to perform a Phase I Environmental Site Assessment (ASTM E1527-21) on an improved tract of land that contains approximately 1.06 acres of land located generally along the northeasterly right-of-way line of Gale Avenue, and the southeasterly right-of-way line and northerly terminus of Ward Way, approximately 300 feet to the northeast of the intersection of said roadways, in the City of Industry, Los Angeles County, California. The subject site consists of 1.06 acres of land legally described as: Lot 2, Rancho La Puente Subdivision, Partition of Lands of Charlotte M. Rowland, Los Angeles County, California. Its APN is 8242-016-044. The subject site is geographically located at latitude 34.0090790 and longitude 117.9528950. Its physical address is 16207 Gale Avenue, City of Industry, California. According to Assessor records, the subject site currently owned by Trinh, LLC.

NES was authorized to conduct the ESA by Grace Yoo from East West Bank. The property was inspected on October 26, 2022, by NES Environmental Subconsultant Hartley Beeks.

The site under consideration in this project or the designated property in review consists of approximately 1.06 acres of land that is improved with a light industrial building totaling 19,896 square feet of building area and asphalt paved parking areas and driveways.

As of the date of the site inspection, the subject site was partly used for storage/warehousing. The balance of the subject site was not occupied.

The current improvements on site were erected in 1962. The building on the property in review is a steel frame structure with concrete tilt exterior walls. It sits on a reinforced concrete slab foundations. On the interior, the building on the property in review consists of office and storage/warehouse areas. The floors consist of a concrete base or are covered with floor tiles or carpeting. The walls consist of lightly textured and painted sheetrock. The ceilings in the built out areas are suspended and built out with fiberglass and cellulose ceiling tiles.

All exterior areas surrounding the structure on the property are paved with concrete, asphalt or are landscaped. All of the vegetation appeared to be healthy and absent of discoloration.

NES noted the presence of regulated materials and hazardous materials at the subject, the presence and use of such is not deemed to constitute an environmental concern.

No recognized environmental conditions were discovered. No evidence of acutely hazardous chemical storage problems, waste disposal concerns, leaking transformers, deteriorating lead based paint, sumps, pits, catch basins, surface impoundments, landfill activities, bodies of water, unusual odors, oil or gas wells, aboveground storage tanks, or other environmental conditions was observed on the property in review. There was no physical or visual evidence of stressed vegetation, soil discoloration, odors, or other indicators of environmental exposure to the surface areas or soils on the subject property.

Surrounding Uses:

To the northeast of the subject site are a manufacturing facility; LexJet Distribution Center. To the southeast are general commercial, and light industrial uses. To the southwest are an electrical supply store; LC Electrical and Lighting, and general commercial and light industrial uses. Further to the southwest is Gale Avenue. To the northwest is Ward Way, across from which are a diesel engine repair facility; DPS Diesel Parts and Service, and general commercial and light industrial uses.

The subject site is essentially surrounded by general commercial, light industrial, and industrial park uses. The operations on the surrounding properties will by their very location and nature involve some level of activity relating to hazardous or regulated materials. That is the business of the area. It is not within the scope of this survey to determine if the surrounding properties utilized or deposited any acutely hazardous substances in the area. The determination of that event is within the purview of the regulatory data included in this report.

Site Layout:

Standard Historical Records Review:

The "standard" historical records review included aerial photographs, fire insurance maps (Sanborn maps), local street directories (city directory search), topographic maps, building department records, interviews, property tax files, and zoning/land use records, if available or obtainable by the environmental professional.

The "standard" historical records review includes an evaluation of the past and current uses of adjoining properties.

A historical aerial photograph search was conducted on the subject property. The aerial photographs obtained are from 1928, 1938, 1947, 1952, 1964, 1970, 1977, 1981, 1983, 1990, 1994, 2002, 2005, 2009, 2012 and 2016. The aerial photographs were reviewed for visual evidence of past land usage that could have adversely impacted the subject site or properties surrounding the site. The aerial photograph review is primarily applicable for general site use chronology. Most of the aerials reviewed are not of large enough scale or of sufficient clarity to depict site-specific conditions. In the photographs from 1928 to 1952, the subject consisted of agricultural land as rows of crops were visible at the subject site. In the photos from 1964 to 2016, the subject site consisted of the current improvements. No significant changes were noted at the subject site.

A historical topographic map search was conducted on the subject property to evaluate potential liability on the target property and its surrounding area, resulting from past activities. A topographic map is a color-coded line-and-symbol representation of natural and selected artificial features plotted to a scale. Topographic maps show the shape, elevation, and development of the terrain in precise detail by using contour lines and color-coded symbols. The historical topographic maps obtained are from 1894, 1897, 1898, 1901, 1902, 1904, 1927, 1935, 1942, 1950, 1952, 1964, 1972, 1974, 1981, 2012, 2015, and 2018. No potential environmental issues like pits, landfills or oil/gas wells were noted on the subject site.

A review of the available historical city directories was also conducted for the subject property to evaluate the present and past land uses, structures, improvements, and the historical development of the subject site and surrounding properties. During the search, business directories including city, cross-reference, and telephone directories were reviewed, if available. “No Return” was listed as an occupant at the subject site 1971. No other listings were found for the subject site address.

NES attempted to obtain historical Fire Insurance maps on the subject property to evaluate present and past land uses, structures, improvements, and historical development of the subject site and surrounding properties. The fire insurance maps were not available for the subject property.

Previous Reports:

No previous Phase I ESA was provided to NES for its review.

Environmental Database Review:

EDR, a third party database company, provided information from State and Federal governmental agencies (directly or through secondary sources). A review of the EDR Report was conducted to identify past and present land use activities that could impact the subject site. A summary of pertinent information on the subject property and its surrounding area (provided by EDR) is given below. GEG requested that EDR provide information using the approximate minimum search distance set forth in ASTM E1527-21.

The date of the environmental database report is October 27, 2022.

Subject Site:

The subject site was listed in two of the databases searched by EDR. Hal Riger was listed in the HAZNET and HWTS databases. The listings are not deemed to constitute an environmental risk to the subject site.

HAZNET: Facility and Manifest Data. Facility and Manifest Data. The data is extracted from the copies of hazardous waste manifests received each year by the DTSC. The annual volume of manifests is typically 700,000 - 1,000,000 annually, representing approximately 350,000 - 500,000 shipments. Data are from the manifests submitted without correction, and therefore many contain some invalid values for data elements such as generator ID, TSD ID, waste category, and disposal method. This database begins with calendar year 1993.

HWTS: Hazardous Waste Tracking System. DTSC maintains the Hazardous Waste Tracking System that stores ID number information since the early 1980s and manifest data since 1993. The system collects both manifest copies from the generator and destination facility.

Subject Site and Surrounding Properties:

Based on the database review, one NPL site was located within a mile radius from the subject site. It is known as San Gabriel Valley (Area 4). The San Gabriel Valley (Area 4) site is a five-square-mile area of contaminated groundwater in Los Angeles, California. It is one of four Superfund sites in the 170-square-mile San Gabriel Valley. Multiple potentially responsible parties (PRPs) contaminated over 30 square miles of groundwater under the Valley with volatile organic compounds (VOCs). About 400 facilities in the region have soil contamination. Remedial design and cleanup activities are ongoing. Based on its topographical elevation, reported status and/or its distance from the site, it was not deemed likely to constitute a significant environmental risk to the subject site.

SEMS (Superfund Enterprise Management System): SEMS tracks hazardous waste sites, potentially hazardous waste sites, and remedial activities performed in support of EPA's Superfund Program across the United States. The list was formerly known as CERCLIS, renamed to SEMS by the EPA in 2015. The list contains data on potentially hazardous waste sites that have been reported to the USEPA by states, municipalities, private companies and private persons, pursuant to Section 103 of the Comprehensive Environmental Response, Compensation, and Liability Act (CERCLA). This dataset also contains sites which are either proposed to or on the National Priorities List (NPL) and the sites which are in the screening and assessment phase for possible inclusion on the NPL. Based on the environmental database review, one SEMS registered facility was found within a half of a mile radius from the subject site. Based on its topographical elevation, reported status and/or its distance from the site, it was not deemed likely to constitute a significant environmental risk to the subject site.

Based on the environmental database review, two RCRA-LQG, six RCRA-SQG and 17 RCRA-NLR registered facilities were found within a quarter of a mile radius from the subject site. The RCRA NLR list contains all previously registered hazardous waste generators that are no longer actively reporting to the EPA, either temporarily or permanently. Based on its topographical elevations, reported status and/or its distances from the site, it was not deemed likely to constitute a significant environmental risk to the subject site.

According to the database review, five registered aboveground storage tank (AST) sites were found within a quarter of a mile radius from the subject property. Based on its topographical elevations, reported status and/or its distances from the site, it was not deemed likely to constitute a significant environmental risk to the subject site.

According to the database review, seven UST (Underground Storage Tank), seven SWEEPS UST, seven Historical UST, four CERS Tanks, and four CA FID UST sites were found within a quarter of a mile radius from the subject site. SWEEPS (Statewide Environmental Evaluation and Planning System) is the underground storage tank listing, updated and maintained by a company contacted by the SWRCB in the early 1980s. HIST UST is a Historical UST Registered Database. CA FID is the Facility Inventory Database that contains active and inactive underground storage tank locations. The source of this information is from the State Water Resource Control Board. The CERS (California Environmental Reporting System) Tanks is a list of sites in the California Environmental Protection Agency (CalEPA) Regulated Site Portal which fall under the Aboveground Petroleum Storage and Underground Storage Tank regulatory programs. Based on its topographical elevations, reported status and/or its distances from the site, it was not deemed likely to constitute a significant environmental risk to the subject site.

The Leaking Underground Storage Tank Incident Reports contain an inventory of reported leaking underground storage tank incidents. The data come from the State Water Resources Control Board Leaking Underground Storage Tank Information System. According to the environmental database review, eleven registered LUST (Leaking Underground Storage Tank) facilities were found within a half of a mile radius from the subject property. Based on its topographical elevations, reported status and/or its distances from the site, it was not deemed likely to constitute a significant environmental risk to the subject site.

California Regional Water Quality Control Board's SLIC (spills, leaks, investigation, and cleanups) records contain any sites that impact groundwater or have the potential to impact groundwater. A review of California SLIC lists revealed the presence of four SLIC sites within a quarter of a mile radius from the subject site. Based on its topographical elevations, reported status and/or its distances from the site, it was not deemed likely to constitute a significant environmental risk to the subject site.

The California Voluntary Cleanup Program was established to provide administrative, technical, and legal incentives to encourage the cleanup of contaminated sites in California. A review of the VCP list, provided by EDR, revealed the presence of one VCP site within approximately half a mile from the target property. Based on its topographical elevation, reported status and/or its distance from the site, it was not deemed likely to constitute a significant environmental risk to the subject site.

The CERS HAZ WASTE is the listing of sites in the California Environmental Protection Agency (CalEPA) Regulated Site Portal which fall under the Hazardous Chemical Management, Hazardous Waste Onsite Treatment, Household Hazardous Waste Collection, Hazardous Waste Generator, and RCRA LQ HW Generator programs. According to the database review, eight CERS HAZ WASTE sites were found within a quarter of a mile radius of the subject site. Based on its topographical elevations, reported status and/or its distances from the site, it was not deemed likely to constitute a significant environmental risk to the subject site.

The Department of Toxic Substances Control's (DTSC's) Site Mitigation and Brownfields Reuse Program's (SMBRP's) EnviroStor database identifies sites that have known contamination or sites for which there may be reasons to investigate further. The database includes the following site types: Federal Superfund sites (National Priorities List (NPL), State Response, including Military Facilities and State Superfund; Voluntary Cleanup; and School sites. EnviroStor provides similar information to the information that was available in CalSites, and provides additional site information, including, but not limited to, identification of formerly-contaminated properties that have been released for reuse, properties where environmental deed restrictions have been recorded to prevent inappropriate land uses, and risk characterization information that is used to assess potential impacts to public health and the environment at contaminated sites. A review of the ENVIROSTOR list, as provided by EDR, has revealed that there are six ENVIROSTOR site within approximately a mile of the target property. Based on its topographical elevations, reported status and/or its distances from the site, it was not deemed likely to constitute a significant environmental risk to the subject site.

A review of the CORTESE and Historical CORTESE list, as provided by EDR, has revealed that there are nine CORTESE and nine Historical CORTESE sites within approximately half of a mile of the target property. This database identifies public drinking water wells with detectable level of contamination, hazardous substance site selected for remedial action, sites with known toxic material identified through the abandoned site assessment program, sites with USTs having a reportable release and all solid waste disposal facilities from which there is known migration. The source is California Environmental Protection Agency/Office of Emergency Information. Based on its topographical elevations, reported status and/or its distances from the site, it was not deemed likely to constitute a significant environmental risk to the subject site.

Based on the environmental database review, one Engineering Control site was found within a half a mile radius from the subject property. Based on its topographical elevation, reported status and/or its distance from the site, it was not deemed likely to constitute a significant environmental risk to the subject site.

The following were also found in the databases: AOCONCERN; one site, ROD; one site, PRP; one site, ICIS; one site, FINDS; one site, Drycleaners; two sites, HAZNET; one site, HWP; one site, ECHO; one site, WIP; 18 sites, and HWTS; one site. The listings were not deemed to constitute an environmental concern to the subject site.

NES has reviewed the unmapped sites in the database (four sites) and none of the sites or uses listed appear to have been located at the subject site or within the recommended search distance from the subject site.

Vapor Intrusion:

NES has performed a Vapor Intrusion Assessment in conformance with the scope and limitations of the Standard Practice E 2600-10 on the property located at 16207 Gale Avenue, City of Industry, Los Angeles County, California. In the professional opinion of NES, an appropriate level of assessment has been conducted consistent with good commercial and customary practice in an effort to minimize liability, and no significant evidence or indication of potential vapor intrusion conditions (pVIC) or vapor intrusion conditions (VIC) has been revealed and vapor intrusion is unlikely to be an issue of concern in connection with existing or planned structures on the target property.

File Review:

Per the ASTM E1527-21 standards, if a subject site is listed on any database as having a violation, spill, leak incident, leaking underground storage tank system or is listed as a voluntary cleanup site, the Environmental Professional shall conduct research directly with the regulatory agency regarding such and report the findings in the Phase I ESA report. Given that the subject site was not listed as such in any of the regulatory databases listed in the EDR database report, no further research was deemed necessary.

Interviews/Questionnaires:

The user questionnaire was completed by Damon Lao at DPAH LLC. It is dated October 24, 2022. The pre-survey questionnaire was completed by Frank Trinh, The Trinh, LLC, the owner of the subject site for the past 13 years. It is dated October 20, 2022. Mr. Trinh stated that the subject site has been rented as an auto parts and tent parts warehouse facility. He also stated that the subject site was occupied by a CNC machine shop from 2009 to 2020 and by stainless steel commercial appliance manufacturer from 1970 to 2009. No additional items of environmental significance were reported in the questionnaires.

Findings, Discussion, Opinion:

The subject site was listed in two of the databases searched by EDR. Hal Riger was listed in the HAZNET and HWTS databases. The listings are not deemed to constitute an environmental risk to the subject site.

The subject site was developed with the current light industrial improvements in 1962. Prior to that, the subject site consisted of agricultural uses. Based on the regulatory file search, no violations or spills were recorded at the subject site. Based on the absence of evidence of any documentation relating to violations or spills or leaks at the subject site and the absence of any visible evidence of the misuse or mismanagement of the subject facilities, the previous and present uses of the subject site were not deemed to constitute an environmental concern at this time.

No on-site recognized environmental conditions were identified during the course of this Phase I ESA.

No controlled recognized environmental conditions were identified during the course of this Phase I ESA.

No historical recognized environmental conditions were identified during the course of this Phase I ESA.

It is unlikely that listed surrounding sites could have adversely impacted the subject site due to their proximity to the site, status, or to the nature of the event that had transpired. No off-site recognized environmental conditions were identified that were likely to impact the subject property.

Data Gaps:

A data failure is a failure to achieve historical research objectives even after reviewing the standard historical sources that are reasonably ascertainable and likely to be useful. A data gap is a lack or inability to obtain information required by this practice despite good faith efforts by the environmental professional to gather such information. A significant data gap is one that "affects the ability of the environmental professional to identify a recognized environmental condition." No data gaps were encountered that affected the ability of the EP to identify recognized environmental conditions.

Conclusions/Recommendations:

NES has performed a Phase I ESA in conformance with the scope and limitations of the Standard Practice E1527-21 on the property located at 16207 Gale Avenue, City of Industry, Los Angeles County, California. In the professional opinion of NES, an appropriate level of inquiry has been made into the previous ownership and use of the property consistent with good commercial and customary practice in an effort to minimize liability, and no evidence or indication of recognized environmental conditions, historical recognized environmental conditions or controlled recognized environmental conditions has been revealed. No data gaps were encountered that affected the ability of the EP to identify recognized environmental conditions. No further assessment is deemed necessary at this time.

2. Introduction

2.1 Project Authorization

Grace Yoo at East West Bank, requested that NES perform a Phase I ESA for a site located at 16207 Gale Avenue, City of Industry, Los Angeles County, California. This report was prepared by Chloe Gabriel, Environmental Consultant, and reviewed by Salamat Ullah, Environmental Professional, and Hani Gabriel, Environmental Professional. This report is prepared for the attention of: **East West Bank.**

2.2 Purpose

The purpose of this Phase I ESA was to gather information regarding recognized environmental conditions pertaining to the subject site. The investigation was conducted and the report was prepared within the scope and limitations of the guidelines in ASTM E1527-21, Standard Practice for Environmental Site Assessments: Phase I Environmental Site Assessment Process.

The purpose of this standard is to define good commercial and customary practice in the United States for conducting an environmental site assessment of a parcel of commercial real estate with respect to the range of contaminants within the scope of Comprehensive Environmental Response, Compensation and Liability Act (CERCLA) and petroleum products. This practice permits a user to satisfy one of the requirements to qualify the user for the innocent landowner, contiguous property owner, or prospective purchaser limitations on CERCLA liability. The practice constitutes all appropriate inquiry into the previous ownership and uses of the property consistent with good commercial or customary practice. The goal of the processes established by this practice is to identify recognized environmental conditions.

Recognized Environmental Condition (REC) definition: a REC means (1) the presence of hazardous substances or petroleum due to a release to the environment; (2) the likely presence of hazardous substances or petroleum products due to a likely release to the environment; or (3) the presence of hazardous substances or petroleum products under conditions that pose a material threat of a future release to the environment.

Historical Recognized Environmental Condition" definition: "a past release of any hazardous substances or petroleum products that has occurred in connection with the property and has been addressed to the satisfaction of the applicable regulatory authority or meeting unrestricted residential use criteria established by a regulatory authority, without subjecting the property to any required controls. Before labeling the past release an HREC, the Environmental Professional must determine whether the past release is a REC at the time the Phase I ESA is conducted. If the EP considers this past release to be a REC at the time the Phase I ESA is conducted, the condition shall be included in the conclusions section of the report as a REC."

Controlled Recognized Environmental Condition (CREC) definition: a REC resulting from a past release of hazardous substances or petroleum products that has been addressed to the satisfaction of the applicable regulatory authority, with hazardous substances or petroleum products allowed to remain in place subject to the implementation of required controls. The report includes the environmental professional's rationale for any CREC conclusion.

A release is defined as any spilling, leaking, pumping, pouring, emitting, emptying, discharging, injecting, escaping, leaching, dumping, or disposing into the environment (including the abandonment or discarding of barrels, containers, and other closed receptacles containing any hazardous substance, pollutant, or contaminant.

In conjunction with the subject site, a facility is defined as any building, structure, installation, equipment, pipe or pipeline, well, pit, pond, lagoon, impoundment, ditch, landfill, storage container, motor vehicle, rolling stock, or aircraft or any site or area where a hazardous substance has been deposited, stored, disposed of, or placed, or otherwise come to be located, but does not include any consumer product in consumer use or any vessel.

Owner or operator is defined as any person owning or operating a facility or the person who owned, operated, or otherwise controlled activities at a facility immediately prior to such facility's transfer to a unit of state or local government due to bankruptcy, foreclosure, tax delinquency, abandonment or similar means. Owner or operator does not include a person, who, without participating in the management of a facility, holds indicia of ownership primarily to protect his security interest in the facility (secured creditor exemption).

Certain elements must be established by a plaintiff before a defendant may be found liable under CERCLA for response costs at a site. Assuming all the elements of liability exist, a party may still avoid CERCLA liability by meeting one of the so-called affirmative defenses. They provide that a party shall not be liable if it can establish by a preponderance of the evidence that the release or threat of release of a hazardous substance and the damages resulting therefore were caused solely by: an act of God, an act of war, or the third party defense, which includes the innocent landowner defense. All appropriate inquiry must be undertaken by the defendant to establish that the defendant did not know and had no reason to know of hazardous substances in regard to the subject property.

It entails independent investigations by environmental professionals of key issues or facts related to potential environmental liabilities associated with the property transaction. It is an investigation of the real property conducted in order to determine or discover the obviousness of the presence or likely presence of a release or threatened release of hazardous substances on the real property and adjacent properties.

Emerging Contaminants: Substances that may pose a risk to human health or the environment but are not currently defined as hazardous substances under CERCLA (often referred to as "emerging contaminants") are not covered under ASTM 1527-21 Standard for Phase I ESAs. Emerging contaminants will become subject to Phase I ESA review once they are classified as hazardous substances under CERCLA. Prior to that, it may be prudent that a purchaser discuss the risks and benefits of including certain emerging contaminants under the scope of the Phase I ESA (e.g., PFAS) with the environmental professional and/or environmental counsel.

2.3 Scope of Services

National Environmental Services, Inc. (NES) scope of services included the following: a review of reasonably ascertainable records (information that is publicly available, obtainable within reasonable time and cost constraints, and practically reviewable) from ASTM standard sources and written inquiries regarding the site, site reconnaissance, interviews (via telephone or in person), and preparation of this report detailing findings, opinions, and conclusions. The items listed below were not considered part of the scope of work for this Phase I ESA: subsurface exploration, air, soil or groundwater sampling, asbestos-containing building materials, lead-based paint, radon, lead in drinking water, wetlands, regulatory compliance, cultural and historic resources, ecological resources, endangered species, health and safety, industrial hygiene, indoor air quality, biological agents, mold, or controlled substances.

2.4 Significant Assumptions

This ESA is subject to the accuracy of information reviewed and to the limitations of the personal recollections of persons interviewed. NES cannot and does not warrant or guarantee that information provided by other sources is accurate or complete. Per E1527-21, an environmental professional may rely on information provided unless he or she has actual knowledge that certain information is incorrect.

2.5 Limitations and Exceptions

The conclusions included in this report are intended to assist the user in evaluating potential environmental risks associated with real estate transactions.

The visual inspection was not limited due to weather concerns or dense vegetation.

NES does not represent that the site referred to herein contains hazardous or toxic substances or other latent conditions beyond those observed during the site assessment. NES does not assume responsibility for the discovery of any special resources, nor does it assume responsibility for the elimination of hazards or adverse conditions that may cause accidents, injuries, damage, client liabilities, or environmentally adverse conditions. NES assumes no responsibility if hidden environmental conditions are discovered.

The conclusions in this report are based on the findings of the Phase I investigation described herein. Such an assessment can never absolutely conclude that a site does not contain hazardous materials inside structures, on its surface, or in its subsurface or that any such materials have not impacted the condition of the site. As long as the assessment is conducted properly and all due considerations are made, a degree of assurance can be achieved. The degree of assurance is determined by the amount of available information, scope of the assessment, and complexity of analyses performed. An absolute warranty can never be expressed or implied that no environmental liabilities exist on the site.

The professional opinions expressed herein do not represent scientific certainties. All recommendations, findings, and conclusions stated in the report are based upon conditions, operations, and practices (facts and circumstances) as observed at the time that this report was prepared (e.g. federal, state, local law, rules, regulations, and other matters that NES deemed relevant). A change in any fact or circumstances upon which this report is based may adversely affect the recommendations, findings, and conclusions presented in it.

The information obtained in the preparation of this report is not all inclusive and should not be construed as such but provides reasonable ascertainable and practically reviewable information regarding this project. A normal standard of care has been taken in compiling this report. NES is not responsible for any errors, omissions, or inaccuracies in reasonable ascertainable information or undisclosed environmental conditions.

The conclusions in this report are based on current environmental regulations as of the date of this report.

2.6 Special Terms and Conditions

A contract between the client and NES is attached at the end of this report. Any special terms and conditions are set forth in this contract.

2.7 User Reliance

This report is prepared for the sole and exclusive use of NES' clients and their representatives and may not be dispersed, disclosed to, or relied upon, in whole or in part, by any other persons or entities without the prior written consent of NES.

2.8 Conflict Certification

National Environmental Services (NES) has no present or contemplated future ownership interest or financial interest in the real estate that is the subject of this Environmental Assessment Report; and NES has no personal interest with respect to the subject matter of the Environmental Assessment Report or the parties involved and NES has no relationship with the property or the owners thereof which would prevent an independent analysis of the environmental or other conditions of the property.

3. **Site Description**

3.1 Location and Legal Description

National Environmental Services (NES) was retained to perform a Phase I Environmental Site Assessment (ASTM E1527-21) on an improved tract of land that contains approximately 1.06 acres of land located generally along the northeasterly right-of-way line of Gale Avenue, and the southeasterly right-of-way line and northerly terminus of Ward Way, approximately 300 feet to the northeast of the intersection of said roadways, in the City of Industry, Los Angeles County, California. The subject site consists of 1.06 acres of land legally described as: Lot 2, Rancho La Puente Subdivision, Partition of Lands of Charlotte M. Rowland, Los Angeles County, California. Its APN is 8242-016-044. The subject site is geographically located at latitude 34.0090790 and longitude 117.9528950. Its physical address is 16207 Gale Avenue, City of Industry, California. According to Assessor records, the subject site currently owned by Trinh, LLC.

3.2 Site and Vicinity General Characteristics

The site under consideration in this project or the designated property in review consists of approximately 1.06 acres of land that is improved with a light industrial building totaling 19,896 square feet of building area and asphalt paved parking areas and driveways.

3.3 Current Use of the Property

As of the date of the site inspection, the subject site was partly used for storage/warehousing. The balance of the subject site was not occupied.

3.4 Descriptions of Structures, Roads, and Other Improvements on the Site

The current improvements on site were erected in 1962. The building on the property in review is a steel frame structure with concrete tilt exterior walls. It sits on a reinforced concrete slab foundations. On the interior, the building on the property in review consists of office and storage/warehouse areas. The floors consist of a concrete base or are covered with floor tiles or carpeting. The walls consist of lightly textured and painted sheetrock. The ceilings in the built out areas are suspended and built out with fiberglass and cellulose ceiling tiles.
All exterior areas surrounding the structure on the property are paved with concrete, asphalt or are landscaped. All of the vegetation appeared to be healthy and absent of discoloration.

3.5 Site Utilities

The City of City of Industry supplies water and sanitary sewage facilities for the general area where the subject site is located. Electricity and gas are provided by private entities.

3.6 Current Uses of Adjoining Properties

NES personnel viewed adjoining properties from the perimeter of the subject site and used drive-by reconnaissance to help assess conditions of adjoining and surrounding properties.

To the northeast of the subject site are a manufacturing facility; LexJet Distribution Center. To the southeast are general commercial, and light industrial uses. To the southwest are an electrical supply store; LC Electrical and Lighting, and general commercial and light industrial uses. Further to the southwest is Gale Avenue. To the northwest is Ward Way, across from which are a diesel engine repair facility; DPS Diesel Parts and Service, and general commercial and light industrial uses.

The subject site is essentially surrounded by general commercial, light industrial, and industrial park uses. The operations on the surrounding properties will by their very location and nature involve some level of activity relating to hazardous or regulated materials. That is the business of the area. It is not within the scope of this survey to determine if the surrounding properties utilized or deposited any acutely hazardous substances in the area. The determination of that event is within the purview of the regulatory data included in this report.

4. User Provided Information

4.1 Title Records

A historical chain-of-title search was not within the scope-of-work to be provided by NES. A title search was not available and was not provided to NES by the client before this report was completed.

4.2 Environmental Liens and Activity and Use Limitations

Activity and use limitations are legal or physical restrictions or limitations of the use of, or access to, a site or facility. They are used to reduce or eliminate potential exposure to hazardous substances or petroleum products in the soil or groundwater on the property or to prevent activities that could interfere with the effectiveness of a response action, in order to ensure maintenance of a condition of no significant risk to public health or the environment. These legal or physical restrictions are intended to prevent adverse impacts to individuals or populations that may be exposed to hazardous substances and petroleum products in the soil or groundwater on the property. AULs indicate that residual levels of hazardous substances or petroleum products may be present on a property. Environmental lien and AUL searches are not performed by the environmental professional (unless specifically contracted for in the engagement and when deemed necessary). The environmental professional's search of institutional and engineering control databases do not meet the intent of the rule, the environmental professional must review (1) transaction-related title insurance documentation such as preliminary title reports and title commitments; or (2) title search information reports from third party vendors provided that the reports meet certain specifications. No activity and use limitations were identified in the databases searched and listed in the EDR Report.

4.3 Reason for Performing the Phase I ESA

The Phase I is being prepared to identify any recognized environmental conditions, to identify any potential environmental conditions that could materially impact the operation of his future business, and to satisfy one of the requirements to qualify for one of the landowner liability protections (a defense to CERCLA liability).

4.4 Prior Environmental Reports

NES is not aware of any prior environmental reports conducted on the subject property.

5. Records Review

5.1 Standard Environmental Record Sources

EDR, a third party database company, provided information from State and Federal governmental agencies (directly or through secondary sources). A review of the EDR Report was conducted to identify past and present land use activities that could impact the subject site. A summary of pertinent information on the subject property and its surrounding area (provided by EDR) is given below. GEG requested that EDR provide information using the approximate minimum search distance set forth in ASTM E1527-21.

The date of the environmental database report is October 27, 2022.

The subject site was listed in two of the databases searched by EDR. Hal Riger was listed in the HAZNET and HWTS databases. The listings are not deemed to constitute an environmental risk to the subject site.

HAZNET: Facility and Manifest Data. Facility and Manifest Data. The data is extracted from the copies of hazardous waste manifests received each year by the DTSC. The annual volume of manifests is typically 700,000 - 1,000,000 annually, representing approximately 350,000 - 500,000 shipments. Data are from the manifests submitted without correction, and therefore many contain some invalid values for data elements such as generator ID, TSD ID, waste category, and disposal method. This database begins with calendar year 1993.

HWTS: Hazardous Waste Tracking System. DTSC maintains the Hazardous Waste Tracking System that stores ID number information since the early 1980s and manifest data since 1993. The system collects both manifest copies from the generator and destination facility.

NES has reviewed the unmapped sites in the database (four sites) and none of the sites or uses listed appear to have been located at the subject site or within the recommended search distance from the subject site.

5.1.1 Superfund Enterprise Management System:

SEMS (Superfund Enterprise Management System): SEMS tracks hazardous waste sites, potentially hazardous waste sites, and remedial activities performed in support of EPA's Superfund Program across the United States. The list was formerly known as CERCLIS, renamed to SEMS by the EPA in 2015. The list contains data on potentially hazardous waste sites that have been reported to the USEPA by states, municipalities, private companies and private persons, pursuant to Section 103 of the Comprehensive Environmental Response, Compensation, and Liability Act (CERCLA). This dataset also contains sites which are either proposed to or on the National Priorities List (NPL) and the sites which are in the screening and assessment phase for possible inclusion on the NPL. Based on the environmental database review, one SEMS registered facility was found within a half of a mile radius from the subject site. Based on its topographical elevation, reported status and/or its distance from the site, it was not deemed likely to constitute a significant environmental risk to the subject site.

SEMS-ARCHIVE (Superfund Enterprise Management System Archive) tracks sites that have no further interest under the Federal Superfund Program based on available information. The list was formerly known as the CERCLIS-NFRAP, renamed to SEMS ARCHIVE by the EPA in 2015. EPA may perform a minimal level of assessment work at a site while it is archived if site conditions change and/or new information becomes available. Archived sites have been removed and archived from the inventory of SEMS sites. Archived status indicates that, to the best of EPA's knowledge, assessment at a site has been completed and that EPA has determined no further steps will be taken to list the site on the National Priorities List (NPL), unless information indicates this decision was not appropriate or other considerations require a recommendation for listing at a later time. The decision does not necessarily mean that there is no hazard associated with a given site; it only means that, based upon available information, the location is not judged to be potential NPL site. No SEMS-Archive facilities were found within a half of a mile radius from the subject site.

5.1.2 National Priorities List (NPL) Sites:

The National Priority List (NPL) identifies those sites that are currently involved in CERCLA or Superfund actions related to abandoned or inactive hazardous wastes. It is compiled from the designated CERCLIS list. NPL sites are prioritized as to their significant risk to human health and the environment. This list targets those sites to receive remedial funding under CERCLA. The NPL lists the nation's highest priority sites for remedial action. Only NPL sites can receive CERCLA funding. Based on the database review, one NPL site was located within a mile radius from the subject site. It is known as San Gabriel Valley (Area 4). The San Gabriel Valley (Area 4) site is a five-square-mile area of contaminated groundwater in Los Angeles, California. It is one of four Superfund sites in the 170-square-mile San Gabriel Valley. Multiple potentially responsible parties (PRPs) contaminated over 30 square miles of groundwater under the Valley with volatile organic compounds (VOCs). About 400 facilities in the region have soil contamination. Remedial design and cleanup activities are ongoing. Based on its topographical elevation, reported status and/or its distance from the site, it was not deemed likely to constitute a significant environmental risk to the subject site.

5.1.3 Resource Conservation and Recovery Act (RCRA) Sites

The RCRA notifiers list identifies those facilities that indicate that they generate, transport, treat, store, or dispose of hazardous waste regulated under the Resource Conservation Recovery Act of 1976 (RCRA). RCRA is an amendment to the first piece of Federal solid waste legislation called the Solid Waste Disposal Act of 1965. RCRA was amended in 1980 and most recently in 1984 by the HSWA (Hazardous and Solid Waste Amendments of 1984). This list is compiled by the EPA. Generators are required to have US EPA ID numbers on all waste manifest disposal records. The extent to which these facilities actually handle such wastes varies greatly from small-quantity generators to active treatment, storage, and disposal facilities. Based on the environmental database review, two RCRA-LQG, six RCRA-SQG and 17 RCRA-NLR registered facilities were found within a quarter of a mile radius from the subject site. The RCRA NLR list contains all previously registered hazardous waste generators that are no longer actively reporting to the EPA, either temporarily or permanently. Based on its topographical elevations, reported status and/or its distances from the site, it was not deemed likely to constitute a significant environmental risk to the subject site.

5.1.4 Corrective Action Report (CORRACTS) Sites:

CORRACTS is a list of handlers with RCRA Corrective Action Activity. This report shows which nationally-defined corrective action core events have occurred for every handler that has had corrective action activity. Based on the environmental database review, one CORRACTS registered facility was found within a mile radius from the subject site. Based on its topographical elevation, its status and distance from the subject site, this site was not deemed to constitute an environmental concern to the subject site.

5.1.5 Underground Storage Tanks (UST's)

According to the database review, seven UST (Underground Storage Tank), seven SWEEPS UST, seven Historical UST, four CERS Tanks, and four CA FID UST sites were found within a quarter of a mile radius from the subject site. SWEEPS (Statewide Environmental Evaluation and Planning System) is the underground storage tank listing, updated and maintained by a company contacted by the SWRCB in the early 1980s. HIST UST is a Historical UST Registered Database. CA FID is the Facility Inventory Database that contains active and inactive underground storage tank locations. The source of this information is from the State Water Resource Control Board. The CERS (California Environmental Reporting System) Tanks is a list of sites in the California Environmental Protection Agency (CalEPA) Regulated Site Portal which fall under the Aboveground Petroleum Storage and Underground Storage Tank regulatory programs. Based on its topographical elevations, reported status and/or its distances from the site, it was not deemed likely to constitute a significant environmental risk to the subject site.

According to the database review, five registered aboveground storage tank (AST) sites were found within a quarter of a mile radius from the subject property. Based on its topographical elevations, reported status and/or its distances from the site, it was not deemed likely to constitute a significant environmental risk to the subject site.

5.1.6 Leaking Petroleum Storage Tanks within the ASTM Search Area

The Leaking Underground Storage Tank Incident Reports contain an inventory of reported leaking underground storage tank incidents. The data come from the State Water Resources Control Board Leaking Underground Storage Tank Information System. According to the environmental database review, eleven registered LUST (Leaking Underground Storage Tank) facilities were found within a half of a mile radius from the subject property. Based on its topographical elevations, reported status and/or its distances from the site, it was not deemed likely to constitute a significant environmental risk to the subject site.

California Regional Water Quality Control Board's SLIC (spills, leaks, investigation, and cleanups) records contain any sites that impact groundwater or have the potential to impact groundwater. A review of California SLIC lists revealed the presence of four SLIC sites within a quarter of a mile radius from the subject site. Based on its topographical elevations, reported status and/or its distances from the site, it was not deemed likely to constitute a significant environmental risk to the subject site.

5.1.7 Spill Incidents

The Emergency Response Notification System (ERNS) list and the state Spill Incident Report contain spill records and store information of reported releases of oil and hazardous substances. These databases derive information from spill reports made to federal and local authorities to include the EPA, Coast Guard, National Response Center, local Department of Health, and Department of Transportation. This list is updated quarterly. According to the EPA's Emergency Response Notification System (ERNS) and the state Spill Incident Report, no spills have been reported within a quarter of a mile of the subject property.

5.1.8 California Voluntary Cleanup Program Sites

The California Voluntary Cleanup Program was established to provide administrative, technical, and legal incentives to encourage the cleanup of contaminated sites in California. A review of the VCP list, provided by EDR, revealed the presence of one VCP site within approximately half a mile from the target property. Based on its topographical elevation, reported status and/or its distance from the site, it was not deemed likely to constitute a significant environmental risk to the subject site.

5.1.9 Tribal Records

According to EDR, no Indian reservations were found within a mile radius of the subject site.

5.1.10 Activity and Use Limitations (AULs)

Based on the environmental database review, one Engineering Control site was found within a half a mile radius from the subject property. Based on its topographical elevation, reported status and/or its distance from the site, it was not deemed likely to constitute a significant environmental risk to the subject site.

5.1.11 Vapor Intrusion

NES has performed a Vapor Intrusion Assessment in conformance with the scope and limitations of the Standard Practice E 2600-10 on the property located at 16207 Gale Avenue, City of Industry, Los Angeles County, California. In the professional opinion of NES, an appropriate level of assessment has been conducted consistent with good commercial and customary practice in an effort to minimize liability, and no significant evidence or indication of potential vapor intrusion conditions (pVIC) or vapor intrusion conditions (VIC) has been revealed and vapor intrusion is unlikely to be an issue of concern in connection with existing or planned structures on the target property.

5.1.12 File Review

Per the ASTM E1527-21 standards, if a subject site is listed on any database as having a violation, spill, leak incident, leaking underground storage tank system or is listed as a voluntary cleanup site, the Environmental Professional shall conduct research directly with the regulatory agency regarding such and report the findings in the Phase I ESA report. Given that the subject site was not listed as such in any of the regulatory databases listed in the EDR database report, no further research was deemed necessary.

5.1.13 Other

The CERS HAZ WASTE is the listing of sites in the California Environmental Protection Agency (CalEPA) Regulated Site Portal which fall under the Hazardous Chemical Management, Hazardous Waste Onsite Treatment, Household Hazardous Waste Collection, Hazardous Waste Generator, and RCRA LQ HW Generator programs. According to the database review, eight CERS HAZ WASTE sites were found within a quarter of a mile radius of the subject site. Based on its topographical elevations, reported status and/or its distances from the site, it was not deemed likely to constitute a significant environmental risk to the subject site.

The Department of Toxic Substances Control's (DTSC's) Site Mitigation and Brownfields Reuse Program's (SMBRP's) EnviroStor database identifies sites that have known contamination or sites for which there may be reasons to investigate further. The database includes the following site types: Federal Superfund sites (National Priorities List (NPL), State Response, including Military Facilities and State Superfund; Voluntary Cleanup; and School sites. EnviroStor provides similar information to the information that was available in CalSites, and provides additional site information, including, but not limited to, identification of formerly-contaminated properties that have been released for reuse, properties where environmental deed restrictions have been recorded to prevent inappropriate land uses, and risk characterization information that is used to assess potential impacts to public health and the environment at contaminated sites. A review of the ENVIROSTOR list, as provided by EDR, has revealed that there are six ENVIROSTOR site within approximately a mile of the target property. Based on its topographical elevations, reported status and/or its distances from the site, it was not deemed likely to constitute a significant environmental risk to the subject site.

A review of the CORTESE and Historical CORTESE list, as provided by EDR, has revealed that there are nine CORTESE and nine Historical CORTESE sites within approximately half of a mile of the target property. This database identifies public drinking water wells with detectable level of contamination, hazardous substance site selected for remedial action, sites with known toxic material identified through the abandoned site assessment program, sites with USTs having a reportable release and all solid waste disposal facilities from which there is known migration. The source is California Environmental Protection Agency/Office of Emergency Information.

Based on its topographical elevations, reported status and/or its distances from the site, it was not deemed likely to constitute a significant environmental risk to the subject site.
The following were also found in the databases: AOCONCERN; one site, ROD; one site, PRP; one site, ICIS; one site, FINDS; one site, Drycleaners; two sites, HAZNET; one site, HWP; one site, ECHO; one site, WIP; 18 sites, and HWTS; one site. The listings were not deemed to constitute an environmental concern to the subject site.

5.2 Additional Environmental Record Sources

NES inquired about emergency responses and other incidents that could have occurred at the subject site.

5.2.1 Property Tax

NES was able to obtain property tax information from the Los Angeles County Assessor's website, some of which is attached in the appendix section of the report.

5.2.2 California UST and LPST databases

The State UST and LPST databases were searched to find out if the subject site was listed in either or both databases.

5.3 Physical Setting Sources

Potential receptors are surface or subsurface features present or adjacent to the site. These include storm sewer inlets, sanitary sewer manholes/subsurface piping, underground telephone utilities, and natural receptors that are in the vicinity of the property in review.

5.3.1 Topographical Maps

Under natural, undisturbed conditions, shallow groundwater flow generally follows the surface topography of the land. However, localized conditions may alter groundwater flow. According to the United States Geological Survey (USGS) 7.5 Minute Topographical Map, Baldwin Park and La Habra Quadrangles, which cover the area in review, the subject property is located at an elevation of 345 feet above sea level.

5.3.2 Flood Zone

Flood Insurance Rate Maps, published by FEMA, were reviewed. The subject property appears to be located in Flood Zone X, which is defined as areas outside the 500-year flood plain with less than 0.2% annual probability of flooding.

5.4 Historical Use Information on the Property

NES used historical research in an attempt to assess previous historical uses of the property back to 1940 or to its first known use. This research included reasonably ascertainable documentation obtained from several sources. This documentation is included in this report.

The "standard" historical records review included aerial photographs, fire insurance maps (Sanborn maps), local street directories (city directory search), topographic maps, building department records, interviews, property tax files, and zoning/land use records, if available or obtainable by the environmental professional.

The "standard" historical records review includes an evaluation of the past and current uses of adjoining properties.

5.4.1 Appraisal Records

Appraisal records were available for the subject site.

5.4.2 Aerial Photographs

A historical aerial photograph search was conducted on the subject property. The aerial photographs obtained are from 1928, 1938, 1947, 1952, 1964, 1970, 1977, 1981, 1983, 1990, 1994, 2002, 2005, 2009, 2012 and 2016. The aerial photographs were reviewed for visual evidence of past land usage that could have adversely impacted the subject site or properties surrounding the site. The aerial photograph review is primarily applicable for general site use chronology. Most of the aerials reviewed are not of large enough scale or of sufficient clarity to depict site-specific conditions. In the photographs from 1928 to 1952, the subject consisted of agricultural land as rows of crops were visible at the subject site. In the photos from 1964 to 2016, the subject site consisted of the current improvements. No significant changes were noted at the subject site.

5.4.3 Historical Topographic Maps

A historical topographic map search was conducted on the subject property to evaluate potential liability on the target property and its surrounding area, resulting from past activities. A topographic map is a color-coded line-and-symbol representation of natural and selected artificial features plotted to a scale. Topographic maps show the shape, elevation, and development of the terrain in precise detail by using contour lines and color-coded symbols. The historical topographic maps obtained are from 1894, 1897, 1898, 1901, 1902, 1904, 1927, 1935, 1942, 1950, 1952, 1964, 1972, 1974, 1981, 2012, 2015, and 2018. No potential environmental issues like pits, landfills or oil/gas wells were noted on the subject site.

5.4.4 City Directory Search

A review of the available historical city directories was also conducted for the subject property to evaluate the present and past land uses, structures, improvements, and the historical development of the subject site and surrounding properties. During the search, business directories including city, cross-reference, and telephone directories were reviewed, if available. “No Return” was listed as an occupant at the subject site 1971. No other listings were found for the subject site address.

5.4.5 Fire Insurance Maps (Sanborn Maps)

NES attempted to obtain historical Fire Insurance maps on the subject property to evaluate present and past land uses, structures, improvements, and historical development of the subject site and surrounding properties. The fire insurance maps were not available for the subject property.

5.4.5 Historical Chain-of-Title Records

A historical chain-of-title was not provided or requested for this study. The historical uses of the property were researched using other data sources.

5.4.7 Zoning/Land Use

NES understands that there are zoning restrictions for the area where the subject property is situated.

5.4.8 Additional Records

No additional historical records were included in the preparation of this report.

5.4.8.1 Historical Phase I ESA

NES is not aware of any prior environmental reports conducted on the subject property.

6. Site Reconnaissance

6.1 Methodology and Limiting Conditions

A NES representative conducted a walking survey of the subject property to visually observe the site and structures on the site to the extent that they were not obstructed by bodies of water, adjacent buildings, or other obstacles. The objective of the site reconnaissance was to obtain information indicating the likelihood of identifying recognized environmental conditions in connection with the property.

The adjoining properties were observed from the site to determine if there was potential for impact to the site by recognized environmental conditions in connection with the adjacent properties.

No physical obstructions such as dense vegetation or water were present to obscure the site during the site inspection.

6.2 General Site Setting

The site is located in the City of City of Industry, California, in an area that is developed with commercial and industrial uses.

6.3 Exterior Observations at the Subject Site

The exterior of the building of the subject site consists of asphalt paved parking areas and driveways.

6.3.1 Water and Sewage Systems

No water wells or septic tanks were noted at the subject site.

6.3.2 Hazardous Substance and Petroleum Product Use, Storage, Treatment, and Disposal

NES noted the presence of regulated materials and hazardous materials at the subject, the presence and use of such is not deemed to constitute an environmental concern.

6.3.3 Underground Storage Tanks

No evidence of underground storage tanks was noted at the subject site.

6.3.4 PCB Containing Power Equipment

Polychlorinated biphenyls (PCBs), a hazardous group of chlorinated aromatic hydrocarbons, were used in a wide range of products including hydraulic and electrical equipment. PCB-containing equipment has the potential to cause soil and groundwater contamination. During the site visit, the property was surveyed for the presence of power transformers and other potential PCB containing electrical equipment. In accordance with State regulations, PCB containing transformers have been banned from use in California. Therefore, the presence of such in the transformers was not deemed likely.

6.3.5 Landfill Activity

A landfill is a disposal facility or part of a facility where hazardous waste is placed in or on land and which is not a land treatment facility, a surface impoundment, or an injection well. According to the EPA, a landfill is defined as an engineered (by excavation or construction) or natural hole in the ground where wastes have been disposed and are covered by backfilling or by contemporaneous soil deposition with waste disposal, covering wastes from view. The problems that the agency deems to be associated with landfills are the migration of leachate and wastes from it into the ground and adjacent surface and subsurface waters, subsidence of the ground in and above it, methane gas generation, the formation of pockets within it, and erosion. During the site visit, the subject site and area surrounding the property was surveyed for the evidence of landfill activity. None was found. From the field investigation, no obvious visual signs of piles of soil, sunken or depressed areas, disturbed soil, fill material, or stressed vegetation indicative of past or present landfill activity was observed.

6.3.6 Surface Impoundments

A surface impoundment is a facility or part of a facility which is a natural topographic depression, man-made excavation, or diked area formed primarily of earthen materials (although it may be lined with man-made materials), which is designed to hold an accumulation of liquid wastes or wastes containing free liquids and which is not an injection well. Examples of surface impoundments are holding, storage, settling, and aeration pits, ponds and lagoons. During the site visit, NES searched for evidence of surface impoundments and found none.

6.3.7 Oil/Gas Wells

No evidence of oil/gas wells, storage tanks, or associated piping was discovered on the site during the site inspection. The nearest oil/gas well is located 4,881 feet to the east northeast of the subject site.

6.3.8 Pipeline Easements

No pipeline easements were noted on the subject property during the site inspection.

6.3.9 Municipal Solid Waste Disposal

Municipal or contracted solid waste pick-up is available for the subject site.

6.3.10 Surface Water Drainage

The subject property appeared to be well drained.

6.3.11 Industrial Wastewater/Wastewater Treatment

No wastewater treatment system was noted at the subject site.

6.3.12 Stressed Vegetation/Stained Soil/Odors/Fill material

There was no significant physical or visual evidence of stressed vegetation, soil discoloration, odors, or other indicators of environmental exposure to the surface areas or soils on the subject property. The use of fill material was not apparent at the subject site.

6.3.13 Air Emissions

There is no evidence of significant air emissions on site.

6.4 Interior Observations at the Subject Site

No items of environmental concerns were noted.

6.5 Exterior Observations at Adjoining Properties

To the northeast of the subject site are a manufacturing facility; LexJet Distribution Center. To the southeast are general commercial, and light industrial uses. To the southwest are an electrical supply store; LC Electrical and Lighting, and general commercial and light industrial uses. Further to the southwest is Gale Avenue. To the northwest is Ward Way, across from which are a diesel engine repair facility; DPS Diesel Parts and Service, and general commercial and light industrial uses.

The subject site is essentially surrounded by general commercial, light industrial, and industrial park uses. The operations on the surrounding properties will by their very location and nature involve some level of activity relating to hazardous or regulated materials. That is the business of the area. It is not within the scope of this survey to determine if the surrounding properties utilized or deposited any acutely hazardous substances in the area. The determination of that event is within the purview of the regulatory data included in this report.

7. Interviews

The user questionnaire was completed by Damon Lao at DPAH LLC. It is dated October 24, 2022. The pre-survey questionnaire was completed by Frank Trinh, The Trinh, LLC, the owner of the subject site for the past 13 years. It is dated October 20, 2022. Mr. Trinh stated that the subject site has been rented as an auto parts and tent parts warehouse facility. He also stated that the subject site was occupied by a CNC machine shop from 2009 to 2020 and by stainless steel commercial appliance manufacturer from 1970 to 2009. No additional items of environmental significance were reported in the questionnaires.

8. Findings, Discussion, Opinion

The subject site was listed in two of the databases searched by EDR. Hal Riger was listed in the HAZNET and HWTS databases. The listings are not deemed to constitute an environmental risk to the subject site.

The subject site was developed with the current light industrial improvements in 1962. Prior to that, the subject site consisted of agricultural uses. Based on the regulatory file search, no violations or spills were recorded at the subject site. Based on the absence of evidence of any documentation relating to violations or spills or leaks at the subject site and the absence of any visible evidence of the misuse or mismanagement of the subject facilities, the previous and present uses of the subject site were not deemed to constitute an environmental concern at this time.

No on-site recognized environmental conditions were identified during the course of this Phase I ESA.

No controlled recognized environmental conditions were identified during the course of this Phase I ESA.

No historical recognized environmental conditions were identified during the course of this Phase I ESA.

It is unlikely that listed surrounding sites could have adversely impacted the subject site due to their proximity to the site, status, or to the nature of the event that had transpired. No off-site recognized environmental conditions were identified that were likely to impact the subject property.

9. Data Gaps

A data failure is a failure to achieve historical research objectives even after reviewing the standard historical sources that are reasonably ascertainable and likely to be useful. A data gap is a lack or inability to obtain information required by this practice despite good faith efforts by the environmental professional to gather such information. A significant data gap is one that "affects the ability of the environmental professional to identify a recognized environmental condition." No data gaps were encountered that affected the ability of the EP to identify recognized environmental conditions.

10. Conclusions

NES has performed a Phase I ESA in conformance with the scope and limitations of the Standard Practice E1527-21 on the property located at 16207 Gale Avenue, City of Industry, Los Angeles County, California. In the professional opinion of NES, an appropriate level of inquiry has been made into the previous ownership and use of the property consistent with good commercial and customary practice in an effort to minimize liability, and no evidence or indication of recognized environmental conditions, historic recognized environmental conditions or controlled recognized environmental conditions has been revealed. No data gaps were encountered that affected the ability of the EP to identify recognized environmental conditions. No further assessment is deemed necessary at this time.

11. Deviations

Other than listed above in this report, NES did not deviate from ASTM E1527-21.

12. Additional Services

No additional services, such as asbestos or lead-based paint surveys, were conducted.

13. References

13.1 Regulatory Records and Public Documents:

The third party database companies who provided the information presented in our report is EDR of Milford, CT.

13.2 Published References:

13.2.1 American Society for Testing and Materials (ASTM) Standard Practice for Site Assessments: Phase I Environmental Site Assessment Process (E1527-21).
13.2.2 United States Department of the Interior Geological Survey; 7.5-Minute Series (Topographic), Baldwin Park and La Habra Quadrangles, Los Angeles County, California.

14. Signatures of Environmental Professionals

Signatures of site investigators and/or environmental professionals who participated in the site investigation, report preparation, project management, or report review.

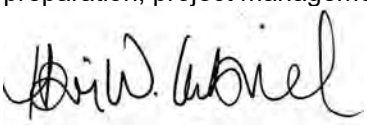

Hani Gabriel
Environmental Professional

Salamat Ullah
Project Manager
Environmental Professional

Chloe Gabriel
Environmental Consultant

15. Qualifications of Environmental Professionals

Resumes of key environmental professionals are attached at the end of this report. The Environmental professionals listed above are responsible for conducting this Phase I and preparation of this report. We declare that to the best of our professional judgment and belief, we meet the definition of Environmental professional as defined in 312.10 of 40 CFR 312 and we have the specific qualifications based on education, training, and experience to assess a property of the nature, history, and setting of the subject property. We have developed and performed the all appropriate inquiries in conformance with the standards and practices set forth in 40 CFR Part 312.

16. Appendices

APPENDIX 16.1

SITE MAPS/ INFORMATION

Subject Property Location

Report Date: 11/02/2022
Order ID: R98931327

Property Address	16207 GALE AVE		
City, State & Zip	CITY OF INDUSTRY, CA 91745-1719		
County	LOS ANGELES COUNTY	**Property Use**	Manufacturing (light)
Mailing Address	16207 GALE AVE, CITY OF INDUSTRY, CA 91745	**Parcel Number**	8242-016-044
Census Tract	9800.35	**Latitude**	34.009079
Thomas Bros Pg-Grid		**Longitude**	-117.952895

Legal Description Details Lot Number: 2 Subdivision Name: RANCHO LA PUENTE Brief Description: PARTITION OF LANDS OF CHARLOTTE M ROWLAND DEC'D LOT COM AT INTERSEC- TION OF A LINE PARALLEL WITH AND DIST NW AT R/A 146 FT

Current Ownership Information *Source of Ownership data: Assessment Data*

Primary Owner Name(s)	TRINH LLC
Vesting	Company

Latest Full Sale Information

Primary Owner Name(s)	THE TRINH LLC,	**Sale Price**	$1,414,500
		Sale Date	08/21/2009
		Recording Date	09/22/2009
Vesting		**Recorder Doc #**	09-1437562
		Book/Page	

Financing Details at Time of Purchase

No financing details available

Property Characteristics

Bedrooms		**Year Built**	1962	**Living Area (SF)**	19,896
Bathrooms/Partial		**Garage/No. of Cars**		**Price ($/SF)**	$71/SF
Total Rooms		**Stories/Floors**	1 Story	**Lot Size (SF/AC)**	46,130/1.06
Construction Type	Tilt-up (pre-cast concrete)	**No. of Units**		**Fireplace**	
Exterior Walls		**No. of Buildings**		**Pool**	
Roof Material/Type		**Basement Type/Area**		**Heat Type**	
Foundation Type		**Style**		**A/C**	
Property Type	Industrial	**View**		**Elevator**	
Land Use	Manufacturing (light)			**Zoning**	1DM*

Assessment & Taxes

Assessment Year	2022	**Tax Year**	2022	**Tax Exemption**	
Total Assessed Value	$1,720,549	**Tax Amount**	$23,743.06	**Tax Rate Area**	4-441
Land Value	$1,277,186	**Tax Account ID**			
Improvement Value	$443,363	**Tax Status**	No Delinquency Found		
Improvement Ratio	25.77%	**Delinquent Tax Year**			
Total Value			**Market Improvement Value**		
Market Land Value			**Market Value Year**		

Lien History

Trans. ID	Recording Date	Lender	Amount	Purchase Money
1	11/12/2009	US BANK NA	$500,000	NO

Loan Officer Insights

No details available

Subject Property Location

Report Date: 11/02/2022
Order ID: R98931328

Property Address	16207 GALE AVE		
City, State & Zip	CITY OF INDUSTRY, CA 91745-1719		
County	LOS ANGELES COUNTY	**Parcel Number**	8242-016-044

Download the map in PDF

Download the map in TIFF

Disclaimer

THIS REPORT IS INTENDED FOR USE BY YOU AS AN END USER SOLELY FOR YOUR INTERNAL BUSINESS PURPOSES. YOU SHALL NOT RESELL, RELICENSE OR REDISTRIBUTE THIS REPORT, IN WHOLE OR IN PART. THE USE OF THIS REPORT BY ANY PARTY OTHER THAN YOURSELF FOR ANY PURPOSE IS STRICTLY PROHIBITED. THIS REPORT IS PROVIDED AS-IS WITHOUT WARRANTY OF ANY KIND, EITHER EXPRESS OR IMPLIED, INCLUDING WITHOUT LIMITATION, ANY WARRANTIES OF MERCHANTABILITY, NON-INFRINGEMENT, OR FITNESS FOR A PARTICULAR PURPOSE. BLACK KNIGHT SHALL HAVE NO LIABILITY IN CONTRACT, TORT, OR OTHERWISE ARISING OUT OF OR IN CONNECTION WITH THIS REPORT. BLACK KNIGHT DOES NOT REPRESENT OR WARRANT THAT THE REPORT IS COMPLETE OR FREE FROM ERROR. YOU UNDERSTAND AND ACKNOWLEDGE THAT THE AVAILABILITY, COMPLETENESS AND FORMAT OF THE DATA ELEMENTS MAY VARY SUBSTANTIANLLY FROM AREA-TO-AREA. THE INFORMATION CONTAINED IN THIS REPORT IS DERIVED FROM PUBLICLY AVAILABLE SOURCES FOR THE SUBJECT PROPERTY OR COMPARABLE PROPERTIES LISTED ABOVE AND HAS NOT BEEN INDEPENDENT VERIFIED BY BLACK KNIGHT THROUGH ANY FORM OF INSPECTION OR REVIEW. THIS REPORT DOES NOT CONSTITUTE AN APPRAISAL OF ANY KIND AND SHOULD NOT BE USED IN LIEU OF AN INSPECTION OF A SUBJECT PROPERTY BY A LICENSED OR CERTIFIED APPRAISER. THIS REPORT CONTAINS NO REPRESENTATIONS, OPINIONS OR WARRANTIES REGARDING THE SUBJECT PROPERTY'S ACTUAL MARKETABILITY, CONDITION (STRUCTURAL OR OTHERWISE), ENVIRONMENTAL, HAZARD OR FLOOD ZONE STATUS, AND ANY REFERENCE TO ENVIRONMENTAL, HAZARD OR FLOOD ZONE STATUS IS FOR INFORMATIONAL PURPOSES ONLY AND SHALL BE INDEPENDENTLY VERIFIED BY THE END USER. THE INFORMATION CONTAINED HEREIN SHALL NOT BE UTILIZED: (A) TO REVIEW OR ESTABLISH A CONSUMER'S CREDIT AND/OR INSURANCE ELIGIBILITY OR FOR ANY OTHER PURPOSE THAT WOULD CAUSE THE REPORT TO CONSTITUTE A "CONSUMER REPORT" UNDER THE FAIR CREDIT REPORTING ACT, 15 U.S.C. § 1681 ET SEQ.; OR (B) IN CONNECTION WITH CERTIFICATION OR AUTHENTICATION OF REAL ESTATE OWNERSHIP AND/OR REAL ESTATE TRANSACTIONS. ADDITIONAL TERMS AND CONDITIONS SHALL APPLY PURSUANT TO THE APPLICABLE AGREEMENT.

Copyright

CONFIDENTIAL, PROPRIETARY AND/OR TRADE SECRET. TM SM ® TRADEMARK(S) OF BLACK KNIGHT IP HOLDING COMPANY, LLC, OR AN AFFILIATE.
© 2022 BLACK KNIGHT TECHNOLOGIES, LLC. ALL RIGHTS RESERVED.

Los Angeles County Office of the Assessor
Valuing People and Property

Property Assessment Information System

Search By Address

Enter a street number and street name only. **Do not** enter a street direction (e.g. N., North, E., East) or a street type (e.g. Ave, Street, Blvd.) or a city name when using this search.

Street Address: 16207 gale

Find Address

AIN: 8242-016-044

16207 GALE AVE, CITY OF INDUSTRY CA 91745
Property Details

Displaying 1 - 1 (Total: 1)

Page 1 of 1

Home Layers Search By A...

0 100 200ft

8242	16 SHEET	P. A. 8242 - 22	TRA 15453 4367 4441	REVISED 2002032502006001-27 20120221	2020082476001001-27				SEARCH NO		OFFICE OF THE ASSESSOR COUNTY OF LOS ANGELES COPYRIGHT © 2002

2021

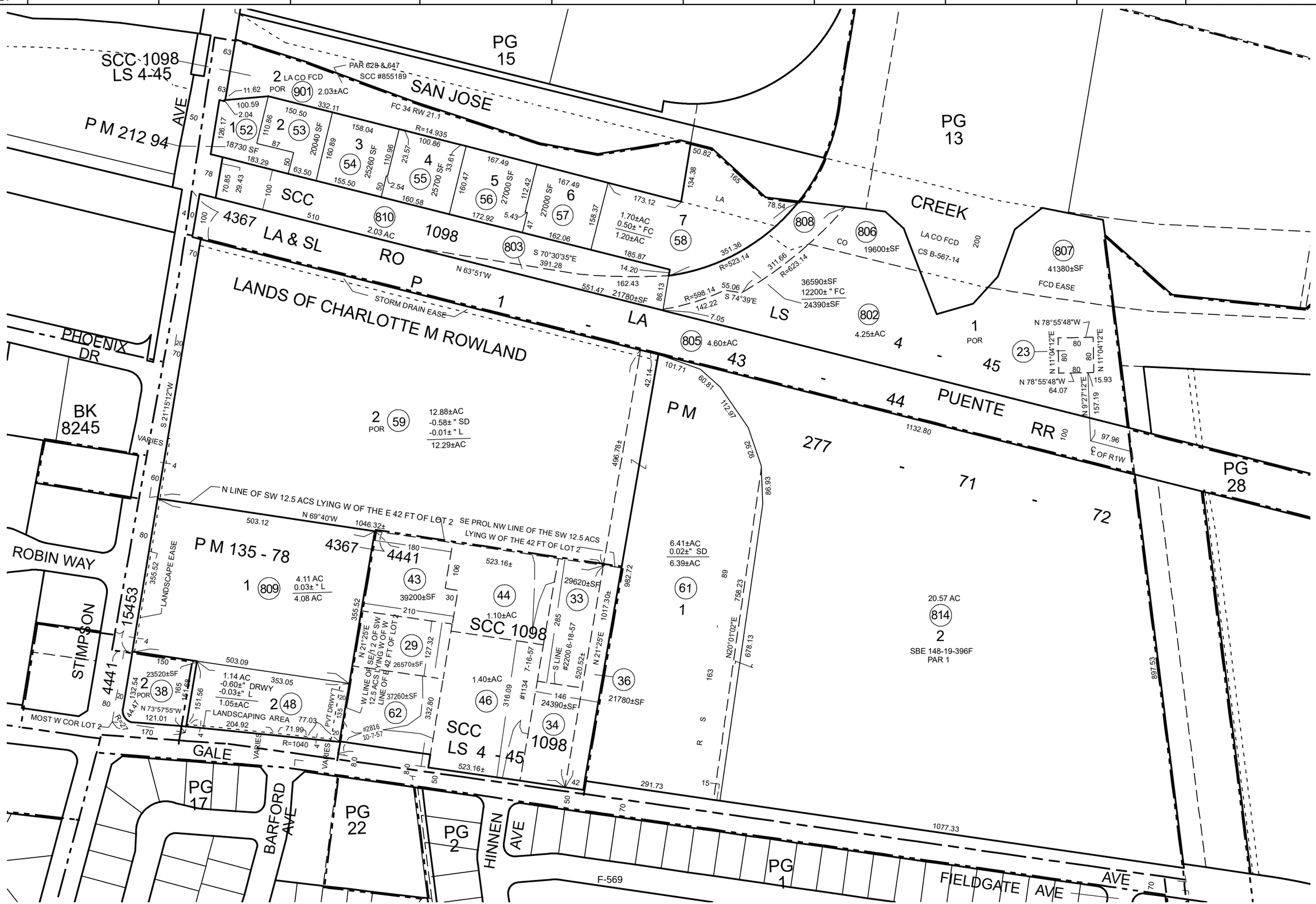

16207 GALE AVE, HACIENDA HEIGHTS, CA 91745

SHOW MAP ()

Map ID:		EDR ID:	274570672
Direction:	14	EPA ID:	-
Distance (mi.):	-		
Distance (ft.):	-		
Relative:	0 FT ASL		
Actual:			

PermitID_Start:	721708822|128
PermitDate:	Mar 20 2003 12:00AM
PermitType:	BL
Description:	TEAR OFF, REPAIR/REROOF GLASS CAP SHEET BUILT-UP ROOF SYSTEM
PermitTypeDescription:	BUILDING PERMIT
WorkClass:	ALTERATION/REPAIR
Proposeduse:	Not reported
PermitNum:	0303200058
PermitStatus:	FINALED
Valuation:	32000.00
ContractorCompanyName:	Not reported
ContractorName:	LANG ROOFING, INC.
PermitID_End:	721708822|128
PermitID_Start:	721708823|128
PermitDate:	Jan 28 2020 12:00AM
PermitType:	EL
Description:	MISC CONDUITS & CONDUCTORS
PermitTypeDescription:	ELECTRICAL PERMIT
WorkClass:	Not reported
Proposeduse:	Not reported
PermitNum:	2001280010
PermitStatus:	FINALED
Valuation:	0.00
ContractorCompanyName:	Not reported
ContractorName:	LUONG PETER
PermitID_End:	721708823|128

APPENDIX 16.2

SITE PHOTOGRAPHS

SITE PHOTOGRAPHS

SITE:	PHASE I ENVIRONMENTAL SITE ASSESSMENT (ASTM E1527-21) LIGHT INDUSTRIAL FACILITY @ 16207 GALE AVENUE CITY OF INDUSTRY, LOS ANGELES COUNTY, CA 91745
DATE:	NOVEMBER 7, 2022

`

PHOTO # 1 DESCRIPTION:

VIEW OF THE SUBJECT SITE

PHOTO # 2 DESCRIPTION:

VIEW OF THE SUBJECT SITE

SITE PHOTOGRAPHS

SITE:	PHASE I ENVIRONMENTAL SITE ASSESSMENT (ASTM E1527-21) LIGHT INDUSTRIAL FACILITY @ 16207 GALE AVENUE CITY OF INDUSTRY, LOS ANGELES COUNTY, CA 91745
DATE:	NOVEMBER 7, 2022

PHOTO # 3 DESCRIPTION:

VIEW OF THE SUBJECT SITE FACING EAST

PHOTO # 4 DESCRIPTION:

VIEW OF THE SUBJECT SITE

SITE PHOTOGRAPHS

SITE:	PHASE I ENVIRONMENTAL SITE ASSESSMENT (ASTM E1527-21) LIGHT INDUSTRIAL FACILITY @ 16207 GALE AVENUE CITY OF INDUSTRY, LOS ANGELES COUNTY, CA 91745
DATE:	NOVEMBER 7, 2022

PHOTO # 5 DESCRIPTION:

VIEW TO THE SOUTH OF THE SUBJECT SITE

PHOTO # 6 DESCRIPTION:

VIEW ALONG THE DRIVEWAY FACING EAST

SITE PHOTOGRAPHS

SITE:	PHASE I ENVIRONMENTAL SITE ASSESSMENT (ASTM E1527-21) LIGHT INDUSTRIAL FACILITY @ 16207 GALE AVENUE CITY OF INDUSTRY, LOS ANGELES COUNTY, CA 91745
DATE:	NOVEMBER 7, 2022

PHOTO # 7 DESCRIPTION:

VIEW OF THE SUBJECT SITE – SOUTH END OF THE SITE LOADING DOCK

PHOTO # 8 DESCRIPTION:

INTERIOR VIEW OF THE SUBJECT FACILITY - OFFICE

SITE PHOTOGRAPHS

SITE:	PHASE I ENVIRONMENTAL SITE ASSESSMENT (ASTM E1527-21) LIGHT INDUSTRIAL FACILITY @ 16207 GALE AVENUE CITY OF INDUSTRY, LOS ANGELES COUNTY, CA 91745
DATE:	NOVEMBER 7, 2022

PHOTO # 9 DESCRIPTION:

INTERIOR VIEW OF THE SUBJECT FACILITY - WAREHOUSE

PHOTO # 10 DESCRIPTION:

INTERIOR VIEW OF THE SUBJECT FACILITY - WAREHOUSE

SITE PHOTOGRAPHS

SITE:	PHASE I ENVIRONMENTAL SITE ASSESSMENT (ASTM E1527-21) LIGHT INDUSTRIAL FACILITY @ 16207 GALE AVENUE CITY OF INDUSTRY, LOS ANGELES COUNTY, CA 91745
DATE:	NOVEMBER 7, 2022

PHOTO # 11 DESCRIPTION:

INTERIOR VIEW OF THE SUBJECT FACILITY - WAREHOUSE



PHOTO # 12 DESCRIPTION:

INTERIOR VIEW OF THE SUBJECT FACILITY - WAREHOUSE

SITE PHOTOGRAPHS

SITE:	PHASE I ENVIRONMENTAL SITE ASSESSMENT (ASTM E1527-21) LIGHT INDUSTRIAL FACILITY @ 16207 GALE AVENUE CITY OF INDUSTRY, LOS ANGELES COUNTY, CA 91745
DATE:	NOVEMBER 7, 2022



PHOTO # 13 DESCRIPTION:

INTERIOR VIEW OF THE SUBJECT FACILITY - WAREHOUSE



PHOTO # 14 DESCRIPTION:

INTERIOR VIEW OF THE SUBJECT FACILITY - WAREHOUSE

SITE PHOTOGRAPHS

SITE:	PHASE I ENVIRONMENTAL SITE ASSESSMENT (ASTM E1527-21) LIGHT INDUSTRIAL FACILITY @ 16207 GALE AVENUE CITY OF INDUSTRY, LOS ANGELES COUNTY, CA 91745
DATE:	NOVEMBER 7, 2022



PHOTO # 15 DESCRIPTION:

INTERIOR VIEW OF THE SUBJECT FACILITY - WAREHOUSE

PHOTO # 16 DESCRIPTION:

INTERIOR VIEW OF THE SUBJECT FACILITY - WAREHOUSE

SITE PHOTOGRAPHS

SITE:	PHASE I ENVIRONMENTAL SITE ASSESSMENT (ASTM E1527-21) LIGHT INDUSTRIAL FACILITY @ 16207 GALE AVENUE CITY OF INDUSTRY, LOS ANGELES COUNTY, CA 91745
DATE:	NOVEMBER 7, 2022

PHOTO # 17 DESCRIPTION:

VIEW OF THE SUBJECT SITE - NORTH END OF THE SITE

PHOTO # 18 DESCRIPTION:

VIEW OF THE SUBJECT SITE - NORTH END OF THE SITE

SITE PHOTOGRAPHS

SITE:	PHASE I ENVIRONMENTAL SITE ASSESSMENT (ASTM E1527-21) LIGHT INDUSTRIAL FACILITY @ 16207 GALE AVENUE CITY OF INDUSTRY, LOS ANGELES COUNTY, CA 91745
DATE:	NOVEMBER 7, 2022

PHOTO # 19 DESCRIPTION:

VIEW OF THE SUBJECT SITE – SOUTHEAST CORNER OF THE SITE

PHOTO # 20 DESCRIPTION:

VIEW OF THE SUBJECT SITE – SOUTH END OF THE SITE LOADING DOCK

APPENDIX 16.3

ENVIRONMENTAL REGISTRATIONS/ DOCUMENTATION

HAL RIGER
16207 GALE AVE,
CITY OF INDUSTRY, CA 91745

SHOW MAP ()

Map ID:	1	Database(s):	HAZNET	EDR ID:	S112980296
Direction:	NNE		HWTS	EPA ID:	CAC002646109
Distance (mi.):	TP				
Distance (ft.):	TP				
Relative:	TP				
Actual:	345 FT A SL				

HAZNET

Name:	HAL RIGER
Address:	16207 GALE AVE
Address 2:	Not reported
City,State,Zip:	CITY OF INDUSTRY, CA 91745
Contact:	HAL RIGER
Telephone:	7607046640
Mailing Name:	Not reported
Mailing Address:	7820 SUNCUP WAY UNIT P219
Year:	2009
Gepaid:	CAC002646109
TSD EPA ID:	CAD097030993
CA Waste Code:	791 - Liquids with pH <= 2
Disposal Method:	H141 - Storage, Bulking, And/Or Transfer Off Site--No Treatment/Reovery (H010-H129) Or (H131-H135)
Tons:	0.06255
Year:	2009
Gepaid:	CAC002646109
TSD EPA ID:	CAT080013352
CA Waste Code:	331 - Off-specification, aged or surplus organics
Disposal Method:	H039 - Other Recovery Of Reclamation For Reuse Including Acid Regeneration, Organics Recovery Ect
Tons:	0.1815
Year:	2009
Gepaid:	CAC002646109
TSD EPA ID:	CAT080013352
CA Waste Code:	221 - Waste oil and mixed oil
Disposal Method:	H039 - Other Recovery Of Reclamation For Reuse Including Acid Regeneration, Organics Recovery Ect
Tons:	0.209

Additional Info

Year:	2009
Gen EPA ID:	CAC002646109
Shipment Date:	20090911
Creation Date:	11/25/2009 18:30:17
Receipt Date:	20090918
Manifest ID:	004959444JJK
Trans EPA ID:	CAD982440364
Trans Name:	PFR ENVIRONMENTAL SERVICES INC
Trans 2 EPA ID:	Not reported
Trans 2 Name:	Not reported
TSDF EPA ID:	CAT080013352
Trans Name:	DEMENNO KERDOON
TSDF Alt EPA ID:	Not reported
TSDF Alt Name:	Not reported
Waste Code Description:	331 - Off-specification, aged, or surplus organics
RCRA Code:	D001
Meth Code:	H039 - Other Recovery Of Reclamation For Reuse Including Acid Regeneration, Organics Recovery Ect
Quantity Tons:	0.1815

Waste Quantity:	55
Quantity Unit:	G
Additional Code 1:	Not reported
Additional Code 2:	Not reported
Additional Code 3:	Not reported
Additional Code 4:	Not reported
Additional Code 5:	Not reported
Shipment Date:	20090911
Creation Date:	10/20/2009 18:30:23
Receipt Date:	20090918
Manifest ID:	004959445JJK
Trans EPA ID:	CAD982440364
Trans Name:	PFR ENVIRONMENTAL SERVICES INC
Trans 2 EPA ID:	Not reported
Trans 2 Name:	Not reported
TSDF EPA ID:	CAD097030993
Trans Name:	SIEMENS WATER TECHNOLOGIES CORP
TSDF Alt EPA ID:	Not reported
TSDF Alt Name:	Not reported
Waste Code Description:	791 - Liquids with pH < 2 792 Liquids with pH < 2 with metals
RCRA Code:	D002
Meth Code:	H141 - Storage, Bulking, And/Or Transfer Off Site--No Treatment/Reovery (H010-H129) Or (H131-H135)
Quantity Tons:	0.06255
Waste Quantity:	15
Quantity Unit:	G
Additional Code 1:	Not reported
Additional Code 2:	Not reported
Additional Code 3:	Not reported
Additional Code 4:	Not reported
Additional Code 5:	Not reported
Shipment Date:	20090911
Creation Date:	11/25/2009 18:30:17
Receipt Date:	20090918
Manifest ID:	004959444JJK
Trans EPA ID:	CAD982440364
Trans Name:	PFR ENVIRONMENTAL SERVICES INC
Trans 2 EPA ID:	Not reported
Trans 2 Name:	Not reported
TSDF EPA ID:	CAT080013352
Trans Name:	DEMENNO KERDOON
TSDF Alt EPA ID:	Not reported
TSDF Alt Name:	Not reported
Waste Code Description:	221 - Waste oil and mixed oil
RCRA Code:	Not reported
Meth Code:	H039 - Other Recovery Of Reclamation For Reuse Including Acid Regeneration, Organics Recovery Ect
Quantity Tons:	0.209
Waste Quantity:	55
Quantity Unit:	G
Additional Code 1:	Not reported
Additional Code 2:	Not reported
Additional Code 3:	Not reported
Additional Code 4:	Not reported
Additional Code 5:	Not reported

HWTS

Name:	HAL RIGER
Address:	16207 GALE AVE

Address 2:	Not reported
City,State,Zip:	CITY OF INDUSTRY, CA 91745
EPA ID:	CAC002646109
Inactive Date:	03/08/2010
Create Date:	09/08/2009
Last Act Date:	Not reported
Mailing Name:	Not reported
Mailing Address:	7820 SUNCUP WAY UNIT P219
Mailing Address 2:	Not reported
Mailing City,State,Zip:	CARLSBAD, CA 920096879
Owner Name:	HAL RIGER
Owner Address:	7820 SUNCUP WAY UNIT P219
Owner Address 2:	Not reported
Owner City,State,Zip:	CARLSBAD, CA 920096879
Contact Name:	HAL RIGER
Contact Address:	7820 SUNCUP WAY UNIT P219
Contact Address 2:	Not reported
City,State,Zip:	CARLSBAD, CA 920096879
Facility Status:	Inactive
Facility Type:	TEMPORARY
Category:	STATE
Latitude:	34.008105
Longitude:	-117.953732

APPENDIX 16.4

HISTORICAL RESEARCH DOCUMENTATION

16207 Gale Ave., City of Industry, CA 91745

16207 Gale Avenue

Hacienda Heights, CA 91745

Inquiry Number: 7161190.7

October 27, 2022

Certified Sanborn® Map Report

6 Armstrong Road, 4th floor
Shelton, CT 06484
Toll Free: 800.352.0050
.....

Certified Sanborn® Map Report

10/27/22

Site Name:	Client Name:
16207 Gale Ave., City of Indust	Gabriel Environmental Group
16207 Gale Avenue	P. O. Box 1161
Hacienda Heights, CA 91745	Redlands, CA 92373
EDR Inquiry # 7161190.7	Contact: Hani Gabriel

The Sanborn Library has been searched by EDR and maps covering the target property location as provided by Gabriel Environmental Group were identified for the years listed below. The Sanborn Library is the largest, most complete collection of fire insurance maps. The collection includes maps from Sanborn, Bromley, Perris & Browne, Hopkins, Barlow, and others. Only Environmental Data Resources Inc. (EDR) is authorized to grant rights for commercial reproduction of maps by the Sanborn Library LLC, the copyright holder for the collection. Results can be authenticated by visiting www.edrnet.com/sanborn.

The Sanborn Library is continually enhanced with newly identified map archives. This report accesses all maps in the collection as of the day this report was generated.

Certified Sanborn Results:

Certification # 939C-4568-888F

PO # NA

Project NE22460

UNMAPPED PROPERTY

This report certifies that the complete holdings of the Sanborn Library, LLC collection have been searched based on client supplied target property information, and fire insurance maps covering the target property were not found.

Sanborn® Library search results

Certification #: 939C-4568-888F

The Sanborn Library includes more than 1.2 million fire insurance maps from Sanborn, Bromley, Perris & Browne, Hopkins, Barlow and others which track historical property usage in approximately 12,000 American cities and towns. Collections searched:

- ✔ Library of Congress
- ✔ University Publications of America
- ✔ EDR Private Collection

The Sanborn Library LLC Since 1866™

Limited Permission To Make Copies

Gabriel Environmental Group (the client) is permitted to make up to FIVE photocopies of this Sanborn Map transmittal and each fire insurance map accompanying this report solely for the limited use of its customer. No one other than the client is authorized to make copies. Upon request made directly to an EDR Account Executive, the client may be permitted to make a limited number of additional photocopies. This permission is conditioned upon compliance by the client, its customer and their agents with EDR's copyright policy; a copy of which is available upon request.

Disclaimer - Copyright and Trademark Notice

This Report contains certain information obtained from a variety of public and other sources reasonably available to Environmental Data Resources, LLC. It cannot be concluded from this Report that coverage information for the target and surrounding properties does not exist from other sources. This Report is provided on an "AS IS", "AS AVAILABLE" basis. NO WARRANTY EXPRESS OR IMPLIED IS MADE WHATSOEVER IN CONNECTION WITH THIS REPORT. ENVIRONMENTAL DATA RESOURCES, LLC AND ITS SUBSIDIARIES, AFFILIATES AND THIRD PARTY SUPPLIERS DISCLAIM ALL WARRANTIES, OF ANY KIND OR NATURE, EXPRESS OR IMPLIED, ARISING OUT OF OR RELATED TO THIS REPORT OR ANY OF THE DATA AND INFORMATION PROVIDED IN THIS REPORT, INCLUDING WITHOUT LIMITATION, ANY WARRANTIES REGARDING ACCURACY, QUALITY, CORRECTNESS, COMPLETENESS, COMPREHENSIVENESS, SUITABILITY, MERCHANTABILITY, FITNESS FOR A PARTICULAR PURPOSE, TITLE, NON-INFRINGEMENT, MISAPPROPRIATION, OR OTHERWISE. ALL RISK IS ASSUMED BY THE USER. IN NO EVENT SHALL ENVIRONMENTAL DATA RESOURCES, LLC OR ITS SUBSIDIARIES, AFFILIATES OR THIRD PARTY SUPPLIERS BE LIABLE TO ANYONE FOR ANY DIRECT, INCIDENTAL, INDIRECT, SPECIAL, CONSEQUENTIAL OR OTHER DAMAGES OF ANY TYPE OR KIND (INCLUDING BUT NOT LIMITED TO LOSS OF PROFITS, LOSS OF USE, OR LOSS OF DATA), ARISING OUT OF OR IN ANY WAY CONNECTED WITH THIS REPORT OR ANY OF THE DATA AND INFORMATION PROVIDED IN THIS REPORT. Any analyses, estimates, ratings, environmental risk levels, or risk codes provided in this Report are provided for illustrative purposes only, and are not intended to provide, nor should they be interpreted as providing any facts regarding, or prediction or forecast of, any environmental risk for any property. Only an assessment performed by a qualified environmental professional can provide findings, opinions or conclusions regarding the environmental risk or conditions in, on or at any property.

Copyright 2022 by Environmental Data Resources, Inc. All rights reserved. Reproduction in any media or format, in whole or in part, of any report or map of Environmental Data Resources, Inc., or its affiliates, is prohibited without prior written permission.

EDR and its logos (including Sanborn and Sanborn Map) are trademarks of Environmental Data Resources, LLC or its affiliates. All other trademarks used herein are the property of their respective owners.

16207 Gale Ave., City of Industry, CA 91745
16207 Gale Avenue
Hacienda Heights, CA 91745

Inquiry Number: 7161190.9
October 27, 2022

The EDR-City Directory Abstract

Environmental Data Resources Inc

6 Armstrong Road
Shelton, CT 06484
800.352.0050
www.edrnet.com

TABLE OF CONTENTS

SECTION

Executive Summary

Findings

City Directory Images

Thank you for your business.
Please contact EDR at 1-800-352-0050
with any questions or comments.

Disclaimer - Copyright and Trademark Notice

This Report contains certain information obtained from a variety of public and other sources reasonably available to Environmental Data Resources, Inc. It cannot be concluded from this Report that coverage information for the target and surrounding properties does not exist from other sources. **NO WARRANTY EXPRESSED OR IMPLIED, IS MADE WHATSOEVER IN CONNECTION WITH THIS REPORT. ENVIRONMENTAL DATA RESOURCES, INC. SPECIFICALLY DISCLAIMS THE MAKING OF ANY SUCH WARRANTIES, INCLUDING WITHOUT LIMITATION, MERCHANTABILITY OR FITNESS FOR A PARTICULAR USE OR PURPOSE. ALL RISK IS ASSUMED BY THE USER. IN NO EVENT SHALL ENVIRONMENTAL DATA RESOURCES, INC. BE LIABLE TO ANYONE, WHETHER ARISING OUT OF ERRORS OR OMISSIONS, NEGLIGENCE, ACCIDENT OR ANY OTHER CAUSE, FOR ANY LOSS OR DAMAGE, INCLUDING, WITHOUT LIMITATION, SPECIAL, INCIDENTAL, CONSEQUENTIAL, OR EXEMPLARY DAMAGES. ANY LIABILITY ON THE PART OF ENVIRONMENTAL DATA RESOURCES, INC. IS STRICTLY LIMITED TO A REFUND OF THE AMOUNT PAID FOR THIS REPORT.** Purchaser accepts this Report "AS IS". Any analyses, estimates, ratings, environmental risk levels or risk codes provided in this Report are provided for illustrative purposes only, and are not intended to provide, nor should they be interpreted as providing any facts regarding, or prediction orforecast of, any environmental risk for any property. Only a Phase I Environmental Site Assessment performed by an environmental professional can provide information regarding the environmental risk for any property. Additionally, the information provided in this Report is not to be construed as legal advice.

Copyright 2020 by Environmental Data Resources, Inc. All rights reserved. Reproduction in any media or format, in whole or in part, of any report or map of Environmental Data Resources, Inc. or its affiliates is prohibited without prior written permission.

EDR and its logos (including Sanborn and Sanborn Map) are trademarks of Environmental Data Resources, Inc. or its affiliates. All other trademarks used herein are the property of their respective owners.

EXECUTIVE SUMMARY

DESCRIPTION

Environmental Data Resources, Inc.'s (EDR) City Directory Abstract is a screening tool designed to assist environmental professionals in evaluating potential liability on a target property resulting from past activities. EDR's City Directory Abstract includes a search and abstract of available city directory data. For each address, the directory lists the name of the corresponding occupant at five year intervals.

Business directories including city, cross reference and telephone directories were reviewed, if available, at approximately five year intervals for the years spanning 1920 through 2015. This report compiles information gathered in this review by geocoding the latitude and longitude of properties identified and gathering information about properties within 660 feet of the target property.

A summary of the information obtained is provided in the text of this report.

RECORD SOURCES

EDR's Digital Archive combines historical directory listings from sources such as Cole Information and Dun & Bradstreet. These standard sources of property information complement and enhance each other to provide a more comprehensive report.

EDR is licensed to reproduce certain City Directory works by the copyright holders of those works. The purchaser of this EDR City Directory Report may include it in report(s) delivered to a customer. Reproduction of City Directories without permission of the publisher or licensed vendor may be a violation of copyright.

Data by infoUSA®

Copyright©2008
All Rights Reserved

RESEARCH SUMMARY

The following research sources were consulted in the preparation of this report. An "X" indicates where information was identified in the source and provided in this report.

Year	Source	TP	Adjoining	Text Abstract	Source Image
2015	Cole Information Services	-	X	X	-
2009	Cole Information Services	-	X	X	-
2006	Haines Company	-	-	-	-
2004	Cole Information Services	-	X	X	-
	Haines Company	-	-	-	-
2003	Haines & Company	-	X	X	-
2001	Haines & Company, Inc.	-	-	-	-
2000	Pacific Bell Telephone	-	-	-	-
1999	Cole Information Services	-	X	X	-
	Haines Company	-	-	-	-

EXECUTIVE SUMMARY

Year	Source	TP	Adjoining	Text Abstract	Source Image
1996	GTE	-	-	-	-
1995	Pacific Bell	-	X	X	-
1994	Cole Information Services	-	X	X	-
1992	PACIFIC BELL WHITE PAGES	-	-	-	-
1991	Pacific Bell	-	-	-	-
1990	PACIFIC BELL WHITE PAGES	-	-	-	-
1986	Pacific Bell	-	X	X	-
1985	Pacific Bell	-	X	X	-
1981	Pacific Telephone	-	X	X	-
1980	Pacific Telephone	-	X	X	-
1976	Pacific Telephone	-	X	X	-
1975	Pacific Telephone	-	-	-	-
1972	R. L. Polk & Co.	-	-	-	-
1971	Pacific Telephone	-	X	X	-
	Pacific Telephone	X	X	X	-
1970	Pacific Telephone	-	-	-	-
1969	Pacific Telephone	-	-	-	-
1967	R. L. Polk & Co.	-	-	-	-
1966	Pacific Telephone	-	X	X	-
1965	GTE	-	-	-	-
1964	Pacific Telephone	-	-	-	-
1963	Pacific Telephone	-	-	-	-
1962	Pacific Telephone	-	-	-	-
1961	R. L. Polk & Co.	-	-	-	-
1960	Pacific Telephone	-	-	-	-
1958	Pacific Telephone	-	-	-	-
1957	Pacific Telephone	-	-	-	-
1956	Pacific Telephone	-	-	-	-
1955	R. L. Polk & Co.	-	-	-	-
1954	R. L. Polk & Co.	-	-	-	-
1952	Los Angeles Directory Co.	-	-	-	-
1951	Los Angeles Directory Co Publishers	-	-	-	-
1950	Pacific Telephone	-	-	-	-
1949	Los Angeles Directory Co.	-	-	-	-
1948	Los Angeles Directory Co.	-	-	-	-
1947	Pacific Directory Co.	-	-	-	-
1946	Southern California Telephone Co	-	-	-	-
1945	The Glendale Directory Co.	-	-	-	-

EXECUTIVE SUMMARY

Year	Source	TP	Adjoining	Text Abstract	Source Image
1944	R. L. Polk & Co.	-	-	-	-
1942	Los Angeles Directory Co.	-	-	-	-
1940	Los Angeles Directory Co.	-	-	-	-
1939	Los Angeles Directory Co.	-	-	-	-
1938	Los Angeles Directory Company Publishers	-	-	-	-
1937	Los Angeles Directory Co.	-	-	-	-
1936	Los Angeles Directory Co.	-	-	-	-
1935	Los Angeles Directory Co.	-	-	-	-
1934	Los Angeles Directory Co.	-	-	-	-
1933	Los Angeles Directory Co.	-	-	-	-
1932	Los Angeles Directory Co.	-	-	-	-
1931	Los Angeles Directory Company Publishers	-	-	-	-
1930	Los Angeles Directory Co.	-	-	-	-
1929	Los Angeles Directory Co.	-	-	-	-
1928	Los Angeles Directory Co.	-	-	-	-
1927	Los Angeles Directory Co.	-	-	-	-
1926	Los Angeles Directory Co.	-	-	-	-
1925	Los Angeles Directory Co.	-	-	-	-
1924	Los Angeles Directory Co.	-	-	-	-
1923	Los Angeles Directory Co.	-	-	-	-
1921	Los Angeles Directory Co.	-	-	-	-
1920	Los Angeles Directory Co.	-	-	-	-

FINDINGS

TARGET PROPERTY INFORMATION

ADDRESS

16207 Gale Avenue
Hacienda Heights, CA 91745

FINDINGS DETAIL

Target Property research detail.

GALE AVE

16207 GALE AVE

Year	*Uses*	*Source*
1971	NO RETURN	Pacific Telephone

FINDINGS

ADJOINING PROPERTY DETAIL

The following Adjoining Property addresses were researched for this report. Detailed findings are provided for each address.

BARFORD AVE

1121 BARFORD AVE

Year	Uses	Source
2015	PEDRO IBARRA	Cole Information Services
2009	B RODRIGUEZ	Cole Information Services
2004	EVERARDO MIRANDA	Cole Information Services
1971	VACANT	Pacific Telephone

1127 BARFORD AVE

Year	Uses	Source
2015	HEIDI SUMMERS	Cole Information Services
2009	MIKE SOFFARELLI	Cole Information Services
2004	PEGGY SUMMERS	Cole Information Services
1999	MIKE SOFFARELLI	Cole Information Services
1971	OSBORN GEORGE B	Pacific Telephone

1133 BARFORD AVE

Year	Uses	Source
2009	ANDREA ULLOA	Cole Information Services
2004	RODNEY ULLOA	Cole Information Services
1999	ANDREA ULLOA	Cole Information Services
1971	VACANT	Pacific Telephone

1139 BARFORD AVE

Year	Uses	Source
2015	HILDA CHAGOLLAN	Cole Information Services
2009	ADRIAN PANTOJA	Cole Information Services
1999	ADRIAN PANTOJA	Cole Information Services
	OCCUPANT UNKNOWN	Cole Information Services
1971	NO RETURN	Pacific Telephone

FINDINGS

1143 BARFORD AVE

Year	Uses	Source
2015	UNITED STITCH ASSOCIATION	Cole Information Services
2009	LESLIE MARTINEZ	Cole Information Services
2004	OCCUPANT UNKNOWN	Cole Information Services
1971	SOLORIO RAUL H	Pacific Telephone

1147 BARFORD AVE

Year	Uses	Source
1971	STANONIS BENJAMIN E	Pacific Telephone

1149 BARFORD AVE

Year	Uses	Source
2015	OCCUPANT UNKNOWN	Cole Information Services
2004	OCCUPANT UNKNOWN	Cole Information Services
1971	BAUER E M JR	Pacific Telephone

1152 BARFORD AVE

Year	Uses	Source
2009	RUNSONG XU	Cole Information Services
2004	OCCUPANT UNKNOWN	Cole Information Services
1999	RUNSONG XU	Cole Information Services
1971	HILL HENRY	Pacific Telephone

1153 BARFORD AVE

Year	Uses	Source
2015	ALEJANDRO NAVA	Cole Information Services
2009	ALEJANDRO NAVA	Cole Information Services
2004	MARIANO NAVA	Cole Information Services
1999	OCCUPANT UNKNOWN	Cole Information Services
	ALEJANDRO NAVA	Cole Information Services
1971	VAUGHN EDWARD M	Pacific Telephone

1158 BARFORD AVE

Year	Uses	Source
2015	MICHAEL MARTINEZ	Cole Information Services

FINDINGS

Year	Uses	Source
2009	JOSEPH MARTINEZ	Cole Information Services
2004	JOSEPH MARTINEZ	Cole Information Services
1999	JOSEPH MARTINEZ	Cole Information Services
1971	CRENSHAW JAMES E	Pacific Telephone

1159 BARFORD AVE

Year	Uses	Source
2015	ESTELA ARRIOLA	Cole Information Services
2009	OCCUPANT UNKNOWN	Cole Information Services
2004	OCCUPANT UNKNOWN	Cole Information Services
1971	WATSON DOYLE E	Pacific Telephone

1162 BARFORD AVE

Year	Uses	Source
1971	WRIGHT ROBERT L	Pacific Telephone
1966	WRIGHT ROBT L	Pacific Telephone

1165 BARFORD AVE

Year	Uses	Source
2015	MARIO BERNY	Cole Information Services
2009	LOUISE SANCHEZ	Cole Information Services
2004	FERNANDO DURAN	Cole Information Services
1971	TINKHAM GEORGE H	Pacific Telephone

1168 BARFORD AVE

Year	Uses	Source
1985	BARSOTTI JOE	Pacific Bell
1971	LOVEJOY THEODORE A	Pacific Telephone

1171 BARFORD AVE

Year	Uses	Source
1971	LONG T	Pacific Telephone

1174 BARFORD AVE

Year	Uses	Source
2015	HARLAN KOBAYASHI	Cole Information Services

FINDINGS

Year	Uses	Source
2009	HARLAN KOBAYASHI	Cole Information Services
2004	HARLAN KOBAYASHI	Cole Information Services
1999	HARLAN KOBAYASHI	Cole Information Services
1971	GROVES VERI F	Pacific Telephone

1202 BARFORD AVE

Year	Uses	Source
1971	NO RETURN	Pacific Telephone
1966	WALKER LARRY	Pacific Telephone

1206 BARFORD AVE

Year	Uses	Source
2015	TOSAKDI SAMATTASRIBOOTR	Cole Information Services
2009	TOSAKDI SAMATTASRIBOOTR	Cole Information Services
2004	TOSAKDI SAMATTASRIBOOTR	Cole Information Services
1999	OCCUPANT UNKNOWN	Cole Information Services
1994	SAMATTASRIBOOTR, TOSAKDI	Cole Information Services
1971	CHERVY RONALD E	Pacific Telephone
1966	CHERVY RONALD	Pacific Telephone

1212 BARFORD AVE

Year	Uses	Source
2015	OCCUPANT UNKNOWN	Cole Information Services
2009	OCCUPANT UNKNOWN	Cole Information Services
2004	JACK MULLVAIN	Cole Information Services

1218 BARFORD AVE

Year	Uses	Source
2015	LUIS MIRAMONTES	Cole Information Services
2009	LUIS MIRAMONTES	Cole Information Services
2004	LUIS MIRAMONTES	Cole Information Services
1999	LUIS MIRAMONTES	Cole Information Services

1230 BARFORD AVE

Year	Uses	Source
2015	ALICE LIN	Cole Information Services

FINDINGS

Year	Uses	Source
2009	ALICE LIN	Cole Information Services
2004	ENRIQUE ENRIQUEZ	Cole Information Services
1999	ALICE LIN	Cole Information Services

CHARLEMONT AVE

1103 CHARLEMONT AVE

Year	Uses	Source
1971	HANAN CLIFFORD C	Pacific Telephone
1966	HANAN CLIFFORD C	Pacific Telephone

1109 CHARLEMONT AVE

Year	Uses	Source
2015	ERICK ULLOA	Cole Information Services
2009	XIA LIANG	Cole Information Services
2004	YAN TAN	Cole Information Services
1999	XIA LIANG	Cole Information Services
1971	MOGK JOHN C	Pacific Telephone

1115 CHARLEMONT AVE

Year	Uses	Source
2015	HELEN ZHANG	Cole Information Services
2009	ROSARIO DELGADO	Cole Information Services
2004	JERRY SAYLOR	Cole Information Services
1999	ROSARIO DELGADO	Cole Information Services
1971	SMITH ALBERT E	Pacific Telephone

1121 CHARLEMONT AVE

Year	Uses	Source
2015	BLANCA SOTELO	Cole Information Services
2009	BLANCA SOTELO	Cole Information Services
2004	BLANCA SOTELO	Cole Information Services
1999	OCCUPANT UNKNOWN	Cole Information Services
	BLANCA SOTELO	Cole Information Services
1971	KING FRANK J	Pacific Telephone

FINDINGS

1125 CHARLEMONT AVE

Year	Uses	Source
2015	DANNY LOPEZ	Cole Information Services
1999	OCCUPANT UNKNOWN	Cole Information Services
1971	STRATTON EDWIN L	Pacific Telephone

1131 CHARLEMONT AVE

Year	Uses	Source
2015	ART LESPRON	Cole Information Services
2009	ARTURO LESPRON	Cole Information Services
2004	ART LESPRON	Cole Information Services
1999	OCCUPANT UNKNOWN	Cole Information Services
	ARTURO LESPRON	Cole Information Services
1971	LESPRON ARTHUR	Pacific Telephone

1132 CHARLEMONT AVE

Year	Uses	Source
2015	WAI LEE	Cole Information Services
2009	WAI CHAN	Cole Information Services
2004	WAI LEE	Cole Information Services
1999	WAI CHAN	Cole Information Services
1971	ODRIOZOLA RICHARD	Pacific Telephone

1137 CHARLEMONT AVE

Year	Uses	Source
2015	RALPH WALKER	Cole Information Services
2009	RALPH WALKER	Cole Information Services
2004	RALPH WALKER	Cole Information Services
1999	RALPH WALKER	Cole Information Services
1994	WALKER, RALPH L	Cole Information Services
1971	CORNILLIAC THOMAS G	Pacific Telephone

1138 CHARLEMONT AVE

Year	Uses	Source
2015	EZEQUIEL TAPIA	Cole Information Services
2009	GERMAN TAPIA	Cole Information Services

Year	Uses	Source
2004	OCCUPANT UNKNOWN	Cole Information Services
1999	GERMAN TAPIA	Cole Information Services
	OCCUPANT UNKNOWN	Cole Information Services
1971	MEDEIROS RICHARD	Pacific Telephone

1143 CHARLEMONT AVE

Year	Uses	Source
2015	X MALIE	Cole Information Services
2004	JANA DORIUS	Cole Information Services
1971	DERRINGTON HORACE G	Pacific Telephone

1144 CHARLEMONT AVE

Year	Uses	Source
2015	MARTA DELGADO	Cole Information Services
2009	MARTA DELGADO	Cole Information Services
2004	ROSARIO LOREDO	Cole Information Services
1999	MARTA DELGADO	Cole Information Services
1971	DELGADO CANDELARIO	Pacific Telephone

1149 CHARLEMONT AVE

Year	Uses	Source
1971	WALKER JOHN M	Pacific Telephone

1150 CHARLEMONT AVE

Year	Uses	Source
1971	METHERELL RAYMOND L	Pacific Telephone

1155 CHARLEMONT AVE

Year	Uses	Source
1971	ELDRIDGE TRUMAN E	Pacific Telephone

E GALE AVE

16233 E GALE AVE

Year	Uses	Source
1986	METAL CUTTING SERVICE CITY OF INDUSTRY	Pacific Bell

FINDINGS

Year	Uses	Source
1981	METAL CUTTING SERVICE CTY IND	Pacific Telephone

E SHADYBEND DR

16167 E SHADYBEND DR

Year	Uses	Source
1995	Redmond Danny & Helen	Pacific Bell
	Redmond Bob L	Pacific Bell

FOLGER ST

16209 FOLGER ST

Year	Uses	Source
2015	BENIGNO CAMPIZ	Cole Information Services
2009	OCCUPANT UNKNOWN	Cole Information Services
2004	SOLEDAD ARANDA	Cole Information Services
1971	POWELL WENDELL	Pacific Telephone

16215 FOLGER ST

Year	Uses	Source
2015	MARK LUCERO	Cole Information Services
2009	FLORA LUCERO	Cole Information Services
2004	OCCUPANT UNKNOWN	Cole Information Services
1999	FLORA LUCERO	Cole Information Services
1971	LUCERO WILLIAM A	Pacific Telephone
1966	LUCERO WM	Pacific Telephone

16221 FOLGER ST

Year	Uses	Source
2009	OCCUPANT UNKNOWN	Cole Information Services
2004	INDRAWATI HAM	Cole Information Services
1971	CARRASCO ELIAS	Pacific Telephone

16227 FOLGER ST

Year	Uses	Source
2015	JESSICA CERVANTES	Cole Information Services

FINDINGS

Year	Uses	Source
2009	DAVID CERVANTES	Cole Information Services
2004	DAVID CERVANTES	Cole Information Services
1999	DAVID CERVANTES	Cole Information Services
1971	CAMPAGNA JOSEPH	Pacific Telephone
1966	CAMPAGNA JOE	Pacific Telephone

16233 FOLGER ST

Year	Uses	Source
2009	OCCUPANT UNKNOWN	Cole Information Services
2004	OCCUPANT UNKNOWN	Cole Information Services
1971	GUTIERREZ JESS S	Pacific Telephone

16234 FOLGER ST

Year	Uses	Source
1971	GLENELDER SCHOOL	Pacific Telephone

16239 FOLGER ST

Year	Uses	Source
2015	ISAURO GARRIDO	Cole Information Services
2009	ISAURO GARRIDO	Cole Information Services
2004	ISAURO GARRIDO	Cole Information Services
1999	ISAURO GARRIDO	Cole Information Services
1994	I & W TRANSPORT	Cole Information Services
1971	MADRIGAL SIL L	Pacific Telephone

16245 FOLGER ST

Year	Uses	Source
2015	EARNEST CHAVIRA	Cole Information Services
2009	EARNEST CHAVIRA	Cole Information Services
2004	EARNEST CHAVIRA	Cole Information Services
1999	OCCUPANT UNKNOWN	Cole Information Services
	EARNEST CHAVIRA	Cole Information Services

16251 FOLGER ST

Year	Uses	Source
2015	ROBERT SPINKS	Cole Information Services

FINDINGS

Year	Uses	Source
2009	ROBERT SPINKS	Cole Information Services
2004	VERNON WILLIAMS	Cole Information Services
1999	ROBERT SPINKS	Cole Information Services
1994	SPINKS, ROBERT	Cole Information Services

GALE AVE

16107 GALE AVE

Year	Uses	Source
2003	SEVEN 11 FOOD	Haines & Company

16119 GALE AVE

Year	Uses	Source
2003	WAN CHON INDUSTRY	Haines & Company
	CA GROUP LTD	Haines & Company

16125 GALE AVE

Year	Uses	Source
2003	JUMBO FURNITURE	Haines & Company
	COMPANY	Haines & Company

16152 GALE AVE

Year	Uses	Source
2015	UNITED CHINESE CHRISTIAN CHURCH	Cole Information Services
2009	UNITED CHRISTIAN EDUCATION CENTER	Cole Information Services
	UNITED CHINESE CHRISTIAN CHURCH	Cole Information Services
	GREAT COMMISSION CHURCH INTERNATIONA	Cole Information Services
2004	UNITED CHINESE CHRISTIAN CHRCH	Cole Information Services
2003	UNITD CHINESE CH	Haines & Company
1999	UNITED CHINESE CHRISTIAN CHURCH	Cole Information Services
	UNITED CHRISTIAN EDUCATION CENTER	Cole Information Services
1994	UNITD CHINESE CH	Cole Information Services
	UNITED CHRISTIAN EDUCATION CTR	Cole Information Services
1971	FERRERO CORA	Pacific Telephone

FINDINGS

16157 GALE AVE

Year	Uses	Source
2015	VFW VETERANS OF FOREIGN WARS	Cole Information Services
2009	VETERANS OF FOREIGN WARS OF THE UNIT	Cole Information Services
1999	VETERANS OF FOREIGN WARS POST NO 1944	Cole Information Services
1994	VETERANS OF FOREIGN WARS	Cole Information Services
1971	VETERANS OF FOREIGN WAR POST	Pacific Telephone

16203 GALE AVE

Year	Uses	Source
2004	BOARDONE INC	Cole Information Services
2003	CANALE L	Haines & Company
	BOAR 8 ONE INC	Haines & Company
1999	ARTIFACTS INCORPORATED	Cole Information Services

16205 GALE AVE

Year	Uses	Source
2003	CANALE L	Haines & Company
1994	TRU WOOD PRODUCTS	Cole Information Services
1971	CONSOLIDATED SALES MANUFACTURING CO	Pacific Telephone

16209 GALE AVE

Year	Uses	Source
1971	NO RETURN	Pacific Telephone

16211 GALE AVE

Year	Uses	Source
2003	SBUCCOLAS	Haines & Company

16213 GALE AVE

Year	Uses	Source
2003	BUCCOLA MFG INC	Haines & Company
	JAMESTOWN WEST	Haines & Company
	CROWN CTY FURN MFG	Haines & Company
1971	ALLAN KEITH CORPORATION	Pacific Telephone

FINDINGS

16233 GALE AVE

Year	Uses	Source
2003	METAL CUTTING SERV	Haines & Company
1976	Metal Cutting Service	Pacific Telephone

16253 GALE AVE

Year	Uses	Source
2015	MBA TRADING GROUP INC	Cole Information Services
	ELECTRONICS SIERRA	Cole Information Services
2009	SIERRA ELECTRONICS	Cole Information Services
	ISHO ASKAR INC	Cole Information Services

16257 GALE AVE

Year	Uses	Source
2009	FIELDYS	Cole Information Services
2004	NEXVISION AMERICA INC	Cole Information Services

16261 GALE AVE

Year	Uses	Source
2009	PADAYA TRADING INC	Cole Information Services
2004	RJM MFG CO	Cole Information Services
2003	GALEAV 91745 CONT	Haines & Company
	COMPANY	Haines & Company
	R J M TRADING	Haines & Company

16265 GALE AVE

Year	Uses	Source
2009	OEMARNAL INC	Cole Information Services
2003	SYSTOR SYSTEMS INC	Haines & Company

16269 GALE AVE

Year	Uses	Source
2009	AQUARIUM INDUSTRIAL INC	Cole Information Services
2004	SHAO SHU	Cole Information Services
	AQUARIUM INDUSTRIAL INC	Cole Information Services

FINDINGS

16273 GALE AVE

Year	Uses	Source
2015	JF CAPITAL GROUP	Cole Information Services
2004	CORP PRODUCTS	Cole Information Services
	CHECK POINT AUTO ACCESSORIES	Cole Information Services
	ZR RACING PRODUCTS	Cole Information Services
2003	Z R RACING PROODUCTS	Haines & Company

16277 GALE AVE

Year	Uses	Source
2015	BRAINSTORM MARKETING	Cole Information Services
2004	SKS HOTEL & OFFICE EQUIPMENT	Cole Information Services
2003	YIHUA INTERNATIONAL	Haines & Company
	GROUP	Haines & Company

16281 GALE AVE

Year	Uses	Source
2015	NONO COSMETICS INC	Cole Information Services
2009	EASTRISE TRADING CORP	Cole Information Services
2003	MANAGEMENT GROUP	Haines & Company
	UNITECH	Haines & Company

16285 GALE AVE

Year	Uses	Source
2015	ESHOPPS INC	Cole Information Services
2009	T M MAU ENTERPRISE INC	Cole Information Services
2004	TM MAU ENTERPRISE INC	Cole Information Services

16289 GALE AVE

Year	Uses	Source
2009	SOUTH OCEAN WOOD INC	Cole Information Services
2004	HIGH COUNTRY LINENS INC	Cole Information Services
2003	KTIINCORPORATED	Haines & Company

FINDINGS

16293 GALE AVE

Year	Uses	Source
2015	ELT SYSTEMS	Cole Information Services
2009	CYBERSYS INTEGRATION TECH	Cole Information Services
2003	TENWOOOD	Haines & Company
	INTERNATIONAL INC	Haines & Company

HINNEN AVE

1103 HINNEN AVE

Year	Uses	Source
2015	RAYMUNDO GARCIA	Cole Information Services
2009	RAYMUNDO GARCIA	Cole Information Services
2004	RAYMUNDO GARCIA	Cole Information Services
1999	RAYMUNDO GARCIA	Cole Information Services
1971	DOMINGUEZ RUBEN J	Pacific Telephone

1106 HINNEN AVE

Year	Uses	Source
2004	ORTUNO ROJAS	Cole Information Services
1999	OCCUPANT UNKNOWN	Cole Information Services
1971	OCONNOR CHARLES E	Pacific Telephone

1109 HINNEN AVE

Year	Uses	Source
1971	LAWSON DONALD G	Pacific Telephone

1115 HINNEN AVE

Year	Uses	Source
2015	OCCUPANT UNKNOWN	Cole Information Services
2009	OCCUPANT UNKNOWN	Cole Information Services
2004	DAVID DANNER	Cole Information Services
1971	MARTY FRANK A	Pacific Telephone

1121 HINNEN AVE

Year	Uses	Source
1971	JARAMILLO BENNIE	Pacific Telephone

FINDINGS

Year	Uses	Source
1966	JARAMILLO BENNIE	Pacific Telephone

1127 HINNEN AVE

Year	Uses	Source
1971	BLUTH CY K	Pacific Telephone

1133 HINNEN AVE

Year	Uses	Source
2015	EULOGIO PAT	Cole Information Services
2009	EULOGIO PAT	Cole Information Services
2004	EULOGIO PAT	Cole Information Services
1999	EULOGIO PAT	Cole Information Services
1971	MEDEL JOHN V	Pacific Telephone
1966	MEDEL JOHN V	Pacific Telephone

1137 HINNEN AVE

Year	Uses	Source
1971	FORD JERRY	Pacific Telephone
	FORD ELBERT G	Pacific Telephone

1145 HINNEN AVE

Year	Uses	Source
1971	VERNON CARL	Pacific Telephone

1151 HINNEN AVE

Year	Uses	Source
2009	RALPH DESPER	Cole Information Services
2004	RALPH DESPER	Cole Information Services
1999	RALPH DESPER	Cole Information Services
1971	LENNARTZ VINCENT J	Pacific Telephone

1152 HINNEN AVE

Year	Uses	Source
1966	COVERT JOHN W	Pacific Telephone

FINDINGS

1157 HINNEN AVE

Year	Uses	Source
1971	LAPAT GEORGE A	Pacific Telephone

1163 HINNEN AVE

Year	Uses	Source
2015	JOSE CUCHILLA	Cole Information Services
2009	MARTHA ORNELAS	Cole Information Services
2004	JULIO CATALAN	Cole Information Services
1999	OCCUPANT UNKNOWN	Cole Information Services
	MARTHA ORNELAS	Cole Information Services

S BARFORD AVE

1152 S BARFORD AVE

Year	Uses	Source
1995	Jones Shelvin Jereome	Pacific Bell

S CHARLEMONT AVE

1137 S CHARLEMONT AVE

Year	Uses	Source
1995	Walker Ralphl L	Pacific Bell

S HINNEN AVE

1103 S HINNEN AVE

Year	Uses	Source
2003	OGARCIA Raymundo	Haines & Company

1106 S HINNEN AVE

Year	Uses	Source
2003	OZALUSKE Cyrus	Haines & Company
	ROJAS Ortuno Rojas	Haines & Company

1109 S HINNEN AVE

Year	Uses	Source
2003	OSEIEROEOrville	Haines & Company

FINDINGS

1115 S HINNEN AVE

Year	Uses	Source
2003	DUHARTJean	Haines & Company

1121 S HINNEN AVE

Year	Uses	Source
2003	OJARAMILLO Bennie	Haines & Company
1995	Jaramillo C Rw land Hts I	Pacific Bell
	Jaramillo Bennie	Pacific Bell

1127 S HINNEN AVE

Year	Uses	Source
2003	WEST Florance	Haines & Company
1995	TANAKA BONNIE	Pacific Bell
	Tanaka Bonnie	Pacific Bell

1133 S HINNEN AVE

Year	Uses	Source
2003	SPATEulogio Jr	Haines & Company

1137 S HINNEN AVE

Year	Uses	Source
2003	BRANJhon	Haines & Company

1145 S HINNEN AVE

Year	Uses	Source
2003	CHENChlu Mei	Haines & Company
1995	CHEN CHIU MEI	Pacific Bell
	Chen Chiu Mei	Pacific Bell

1157 S HINNEN AVE

Year	Uses	Source
2003	PENAChrislopher	Haines & Company
1995	Hulbert Lee	Pacific Bell
	HULBERT LEE	Pacific Bell

FINDINGS

1163 S HINNEN AVE

Year	Uses	Source
2003	CATALAN Julio	Haines & Company

S STIMSON AVE

999 S STIMSON AVE

Year	Uses	Source
1980	NCG GASES & WELDING PRODUCTS S STIMSON AVE INDUSTRY	Pacific Telephone
	CHEMETRON CORPORATION	Pacific Telephone

1011 S STIMSON AVE

Year	Uses	Source
1995	BRYAN PRESS	Pacific Bell
1985	BRYAN PRESS	Pacific Bell

1019 S STIMSON AVE

Year	Uses	Source
1980	7-ELEVEN FOOD STORES STORES	Pacific Telephone

SHADYBEND DR

16161 SHADYBEND DR

Year	Uses	Source
2015	SOVANNA PINO	Cole Information Services
2009	ESTEVAN ESTEVEZ	Cole Information Services
2004	ESTEVAN ESTEVEZ	Cole Information Services
2003	OESTEVEZM	Haines & Company
1999	ESTEVAN ESTEVEZ	Cole Information Services
1994	ESTEVEZ, MELANIE A	Cole Information Services

16162 SHADYBEND DR

Year	Uses	Source
2015	DANNY VALENZUELA	Cole Information Services
2009	DAVID DELGADO	Cole Information Services
2004	LUIS AREYZAGA	Cole Information Services
2003	CARDENASAlonso	Haines & Company

FINDINGS

Year	Uses	Source
1999	OCCUPANT UNKNOWN	Cole Information Services
	DAVID DELGADO	Cole Information Services

16167 SHADYBEND DR

Year	Uses	Source
2015	JOSEPH FREGOSO	Cole Information Services
2009	BOB REDMOND	Cole Information Services
2004	BOB REDMOND	Cole Information Services
2003	REDMONDBob L	Haines & Company
1999	BOB REDMOND	Cole Information Services
1994	REDMOND, BOB L	Cole Information Services

16168 SHADYBEND DR

Year	Uses	Source
1966	WILSON FRANK	Pacific Telephone
	KAY S TRENCHING	Pacific Telephone

16174 SHADYBEND DR

Year	Uses	Source
2015	PHILLIP BUENO	Cole Information Services
2009	PHILLIP BUENO	Cole Information Services
2004	PHILLIP BUENO	Cole Information Services
2003	BUENOPhillip	Haines & Company
1999	PHILLIP BUENO	Cole Information Services

16175 SHADYBEND DR

Year	Uses	Source
2003	OESQUIBIASAlfonso	Haines & Company
1966	MULLINS WM R	Pacific Telephone

WARD WAY

16203 WARD WAY

Year	Uses	Source
2015	PT EVENTS INC	Cole Information Services
1994	ANGLES LTD	Cole Information Services

FINDINGS

16205 WARD WAY

Year	Uses	Source
2015	KRALL CAST	Cole Information Services
2009	KRALLCAST	Cole Information Services
2004	KRALLCAST	Cole Information Services
1999	DANDY GOLF	Cole Information Services
	DIATON	Cole Information Services
	ORBIS INDUSTRIES INCORPORATED DBA DIATON	Cole Information Services
	U S TOOLS	Cole Information Services

16207 WARD WAY

Year	Uses	Source
2015	CANYON SWISS INC	Cole Information Services
2009	LVI CUSTOM FOOD SERVICE EQUIPMENT	Cole Information Services
	L V I INC	Cole Information Services
2004	LVI INC	Cole Information Services
1999	L V I	Cole Information Services
1994	LVI INC	Cole Information Services
1966	JER MARAI LINGERIE	Pacific Telephone

16209 WARD WAY

Year	Uses	Source
2015	A F B ENTERPRISE	Cole Information Services

16205A WARD WAY

Year	Uses	Source
1966	S & W COATINGS UNLIMITED	Pacific Telephone
	S & W COATINGS UNLIMITED	Pacific Telephone

FINDINGS

ADJOINING PROPERTY: ADDRESSES NOT IDENTIFIED IN RESEARCH SOURCE

The following Adjoining Property addresses were researched for this report, and the addresses were not identified in research source.

Address Researched	Address Not Identified in Research Source
1011 S STIMSON AVE	2015, 2009, 2006, 2004, 2003, 2001, 2000, 1999, 1996, 1994, 1992, 1991, 1990, 1986, 1981, 1980, 1976, 1975, 1972, 1971, 1970, 1969, 1967, 1966, 1965, 1964, 1963, 1962, 1961, 1960, 1958, 1957, 1956, 1955, 1954, 1952, 1951, 1950, 1949, 1948, 1947, 1946, 1945, 1944, 1942, 1940, 1939, 1938, 1937, 1936, 1935, 1934, 1933, 1932, 1931, 1930, 1929, 1928, 1927, 1926, 1925, 1924, 1923, 1921, 1920
1019 S STIMSON AVE	2015, 2009, 2006, 2004, 2003, 2001, 2000, 1999, 1996, 1995, 1994, 1992, 1991, 1990, 1986, 1985, 1981, 1976, 1975, 1972, 1971, 1970, 1969, 1967, 1966, 1965, 1964, 1963, 1962, 1961, 1960, 1958, 1957, 1956, 1955, 1954, 1952, 1951, 1950, 1949, 1948, 1947, 1946, 1945, 1944, 1942, 1940, 1939, 1938, 1937, 1936, 1935, 1934, 1933, 1932, 1931, 1930, 1929, 1928, 1927, 1926, 1925, 1924, 1923, 1921, 1920
1103 CHARLEMONT AVE	2015, 2009, 2006, 2004, 2003, 2001, 2000, 1999, 1996, 1995, 1994, 1992, 1991, 1990, 1986, 1985, 1981, 1980, 1976, 1975, 1972, 1970, 1969, 1967, 1965, 1964, 1963, 1962, 1961, 1960, 1958, 1957, 1956, 1955, 1954, 1952, 1951, 1950, 1949, 1948, 1947, 1946, 1945, 1944, 1942, 1940, 1939, 1938, 1937, 1936, 1935, 1934, 1933, 1932, 1931, 1930, 1929, 1928, 1927, 1926, 1925, 1924, 1923, 1921, 1920
1103 HINNEN AVE	2015, 2009, 2006, 2004, 2003, 2001, 2000, 1999, 1996, 1995, 1994, 1992, 1991, 1990, 1986, 1985, 1981, 1980, 1976, 1975, 1972, 1970, 1969, 1967, 1966, 1965, 1964, 1963, 1962, 1961, 1960, 1958, 1957, 1956, 1955, 1954, 1952, 1951, 1950, 1949, 1948, 1947, 1946, 1945, 1944, 1942, 1940, 1939, 1938, 1937, 1936, 1935, 1934, 1933, 1932, 1931, 1930, 1929, 1928, 1927, 1926, 1925, 1924, 1923, 1921, 1920
1103 HINNEN AVE	2006, 2003, 2001, 2000, 1996, 1995, 1994, 1992, 1991, 1990, 1986, 1985, 1981, 1980, 1976, 1975, 1972, 1971, 1970, 1969, 1967, 1966, 1965, 1964, 1963, 1962, 1961, 1960, 1958, 1957, 1956, 1955, 1954, 1952, 1951, 1950, 1949, 1948, 1947, 1946, 1945, 1944, 1942, 1940, 1939, 1938, 1937, 1936, 1935, 1934, 1933, 1932, 1931, 1930, 1929, 1928, 1927, 1926, 1925, 1924, 1923, 1921, 1920
1103 S HINNEN AVE	2015, 2009, 2006, 2004, 2001, 2000, 1999, 1996, 1995, 1994, 1992, 1991, 1990, 1986, 1985, 1981, 1980, 1976, 1975, 1972, 1971, 1970, 1969, 1967, 1966, 1965, 1964, 1963, 1962, 1961, 1960, 1958, 1957, 1956, 1955, 1954, 1952, 1951, 1950, 1949, 1948, 1947, 1946, 1945, 1944, 1942, 1940, 1939, 1938, 1937, 1936, 1935, 1934, 1933, 1932, 1931, 1930, 1929, 1928, 1927, 1926, 1925, 1924, 1923, 1921, 1920
1106 HINNEN AVE	2015, 2009, 2006, 2004, 2003, 2001, 2000, 1999, 1996, 1995, 1994, 1992, 1991, 1990, 1986, 1985, 1981, 1980, 1976, 1975, 1972, 1970, 1969, 1967, 1966, 1965, 1964, 1963, 1962, 1961, 1960, 1958, 1957, 1956, 1955, 1954, 1952, 1951, 1950, 1949, 1948, 1947, 1946, 1945, 1944, 1942, 1940, 1939, 1938, 1937, 1936, 1935, 1934, 1933, 1932, 1931, 1930, 1929, 1928, 1927, 1926, 1925, 1924, 1923, 1921, 1920
1106 HINNEN AVE	2015, 2009, 2006, 2003, 2001, 2000, 1996, 1995, 1994, 1992, 1991, 1990, 1986, 1985, 1981, 1980, 1976, 1975, 1972, 1971, 1970, 1969, 1967, 1966, 1965, 1964, 1963, 1962, 1961, 1960, 1958, 1957, 1956, 1955, 1954, 1952, 1951, 1950, 1949, 1948, 1947, 1946, 1945, 1944, 1942, 1940, 1939, 1938, 1937, 1936, 1935, 1934, 1933, 1932, 1931, 1930, 1929, 1928, 1927, 1926, 1925, 1924, 1923, 1921, 1920

FINDINGS

Address Researched	Address Not Identified in Research Source
1106 S HINNEN AVE	2015, 2009, 2006, 2004, 2001, 2000, 1999, 1996, 1995, 1994, 1992, 1991, 1990, 1986, 1985, 1981, 1980, 1976, 1975, 1972, 1971, 1970, 1969, 1967, 1966, 1965, 1964, 1963, 1962, 1961, 1960, 1958, 1957, 1956, 1955, 1954, 1952, 1951, 1950, 1949, 1948, 1947, 1946, 1945, 1944, 1942, 1940, 1939, 1938, 1937, 1936, 1935, 1934, 1933, 1932, 1931, 1930, 1929, 1928, 1927, 1926, 1925, 1924, 1923, 1921, 1920
1109 CHARLEMONT AVE	2015, 2009, 2006, 2004, 2003, 2001, 2000, 1999, 1996, 1995, 1994, 1992, 1991, 1990, 1986, 1985, 1981, 1980, 1976, 1975, 1972, 1970, 1969, 1967, 1966, 1965, 1964, 1963, 1962, 1961, 1960, 1958, 1957, 1956, 1955, 1954, 1952, 1951, 1950, 1949, 1948, 1947, 1946, 1945, 1944, 1942, 1940, 1939, 1938, 1937, 1936, 1935, 1934, 1933, 1932, 1931, 1930, 1929, 1928, 1927, 1926, 1925, 1924, 1923, 1921, 1920
1109 CHARLEMONT AVE	2006, 2003, 2001, 2000, 1996, 1995, 1994, 1992, 1991, 1990, 1986, 1985, 1981, 1980, 1976, 1975, 1972, 1971, 1970, 1969, 1967, 1966, 1965, 1964, 1963, 1962, 1961, 1960, 1958, 1957, 1956, 1955, 1954, 1952, 1951, 1950, 1949, 1948, 1947, 1946, 1945, 1944, 1942, 1940, 1939, 1938, 1937, 1936, 1935, 1934, 1933, 1932, 1931, 1930, 1929, 1928, 1927, 1926, 1925, 1924, 1923, 1921, 1920
1109 HINNEN AVE	2015, 2009, 2006, 2004, 2003, 2001, 2000, 1999, 1996, 1995, 1994, 1992, 1991, 1990, 1986, 1985, 1981, 1980, 1976, 1975, 1972, 1970, 1969, 1967, 1966, 1965, 1964, 1963, 1962, 1961, 1960, 1958, 1957, 1956, 1955, 1954, 1952, 1951, 1950, 1949, 1948, 1947, 1946, 1945, 1944, 1942, 1940, 1939, 1938, 1937, 1936, 1935, 1934, 1933, 1932, 1931, 1930, 1929, 1928, 1927, 1926, 1925, 1924, 1923, 1921, 1920
1109 S HINNEN AVE	2015, 2009, 2006, 2004, 2001, 2000, 1999, 1996, 1995, 1994, 1992, 1991, 1990, 1986, 1985, 1981, 1980, 1976, 1975, 1972, 1971, 1970, 1969, 1967, 1966, 1965, 1964, 1963, 1962, 1961, 1960, 1958, 1957, 1956, 1955, 1954, 1952, 1951, 1950, 1949, 1948, 1947, 1946, 1945, 1944, 1942, 1940, 1939, 1938, 1937, 1936, 1935, 1934, 1933, 1932, 1931, 1930, 1929, 1928, 1927, 1926, 1925, 1924, 1923, 1921, 1920
1115 CHARLEMONT AVE	2015, 2009, 2006, 2004, 2003, 2001, 2000, 1999, 1996, 1995, 1994, 1992, 1991, 1990, 1986, 1985, 1981, 1980, 1976, 1975, 1972, 1970, 1969, 1967, 1966, 1965, 1964, 1963, 1962, 1961, 1960, 1958, 1957, 1956, 1955, 1954, 1952, 1951, 1950, 1949, 1948, 1947, 1946, 1945, 1944, 1942, 1940, 1939, 1938, 1937, 1936, 1935, 1934, 1933, 1932, 1931, 1930, 1929, 1928, 1927, 1926, 1925, 1924, 1923, 1921, 1920
1115 CHARLEMONT AVE	2006, 2003, 2001, 2000, 1996, 1995, 1994, 1992, 1991, 1990, 1986, 1985, 1981, 1980, 1976, 1975, 1972, 1971, 1970, 1969, 1967, 1966, 1965, 1964, 1963, 1962, 1961, 1960, 1958, 1957, 1956, 1955, 1954, 1952, 1951, 1950, 1949, 1948, 1947, 1946, 1945, 1944, 1942, 1940, 1939, 1938, 1937, 1936, 1935, 1934, 1933, 1932, 1931, 1930, 1929, 1928, 1927, 1926, 1925, 1924, 1923, 1921, 1920
1115 HINNEN AVE	2006, 2003, 2001, 2000, 1999, 1996, 1995, 1994, 1992, 1991, 1990, 1986, 1985, 1981, 1980, 1976, 1975, 1972, 1971, 1970, 1969, 1967, 1966, 1965, 1964, 1963, 1962, 1961, 1960, 1958, 1957, 1956, 1955, 1954, 1952, 1951, 1950, 1949, 1948, 1947, 1946, 1945, 1944, 1942, 1940, 1939, 1938, 1937, 1936, 1935, 1934, 1933, 1932, 1931, 1930, 1929, 1928, 1927, 1926, 1925, 1924, 1923, 1921, 1920
1115 HINNEN AVE	2015, 2009, 2006, 2004, 2003, 2001, 2000, 1999, 1996, 1995, 1994, 1992, 1991, 1990, 1986, 1985, 1981, 1980, 1976, 1975, 1972, 1970, 1969, 1967, 1966, 1965, 1964, 1963, 1962, 1961, 1960, 1958, 1957, 1956, 1955, 1954, 1952, 1951, 1950, 1949, 1948, 1947, 1946, 1945, 1944, 1942, 1940, 1939, 1938, 1937, 1936, 1935, 1934, 1933, 1932, 1931, 1930, 1929, 1928, 1927, 1926, 1925, 1924, 1923, 1921, 1920

FINDINGS

Address Researched	Address Not Identified in Research Source
1115 S HINNEN AVE	2015, 2009, 2006, 2004, 2001, 2000, 1999, 1996, 1995, 1994, 1992, 1991, 1990, 1986, 1985, 1981, 1980, 1976, 1975, 1972, 1971, 1970, 1969, 1967, 1966, 1965, 1964, 1963, 1962, 1961, 1960, 1958, 1957, 1956, 1955, 1954, 1952, 1951, 1950, 1949, 1948, 1947, 1946, 1945, 1944, 1942, 1940, 1939, 1938, 1937, 1936, 1935, 1934, 1933, 1932, 1931, 1930, 1929, 1928, 1927, 1926, 1925, 1924, 1923, 1921, 1920
1121 BARFORD AVE	2015, 2009, 2006, 2004, 2003, 2001, 2000, 1999, 1996, 1995, 1994, 1992, 1991, 1990, 1986, 1985, 1981, 1980, 1976, 1975, 1972, 1970, 1969, 1967, 1966, 1965, 1964, 1963, 1962, 1961, 1960, 1958, 1957, 1956, 1955, 1954, 1952, 1951, 1950, 1949, 1948, 1947, 1946, 1945, 1944, 1942, 1940, 1939, 1938, 1937, 1936, 1935, 1934, 1933, 1932, 1931, 1930, 1929, 1928, 1927, 1926, 1925, 1924, 1923, 1921, 1920
1121 BARFORD AVE	2006, 2003, 2001, 2000, 1999, 1996, 1995, 1994, 1992, 1991, 1990, 1986, 1985, 1981, 1980, 1976, 1975, 1972, 1971, 1970, 1969, 1967, 1966, 1965, 1964, 1963, 1962, 1961, 1960, 1958, 1957, 1956, 1955, 1954, 1952, 1951, 1950, 1949, 1948, 1947, 1946, 1945, 1944, 1942, 1940, 1939, 1938, 1937, 1936, 1935, 1934, 1933, 1932, 1931, 1930, 1929, 1928, 1927, 1926, 1925, 1924, 1923, 1921, 1920
1121 CHARLEMONT AVE	2006, 2003, 2001, 2000, 1996, 1995, 1994, 1992, 1991, 1990, 1986, 1985, 1981, 1980, 1976, 1975, 1972, 1971, 1970, 1969, 1967, 1966, 1965, 1964, 1963, 1962, 1961, 1960, 1958, 1957, 1956, 1955, 1954, 1952, 1951, 1950, 1949, 1948, 1947, 1946, 1945, 1944, 1942, 1940, 1939, 1938, 1937, 1936, 1935, 1934, 1933, 1932, 1931, 1930, 1929, 1928, 1927, 1926, 1925, 1924, 1923, 1921, 1920
1121 CHARLEMONT AVE	2015, 2009, 2006, 2004, 2003, 2001, 2000, 1999, 1996, 1995, 1994, 1992, 1991, 1990, 1986, 1985, 1981, 1980, 1976, 1975, 1972, 1970, 1969, 1967, 1966, 1965, 1964, 1963, 1962, 1961, 1960, 1958, 1957, 1956, 1955, 1954, 1952, 1951, 1950, 1949, 1948, 1947, 1946, 1945, 1944, 1942, 1940, 1939, 1938, 1937, 1936, 1935, 1934, 1933, 1932, 1931, 1930, 1929, 1928, 1927, 1926, 1925, 1924, 1923, 1921, 1920
1121 HINNEN AVE	2015, 2009, 2006, 2004, 2003, 2001, 2000, 1999, 1996, 1995, 1994, 1992, 1991, 1990, 1986, 1985, 1981, 1980, 1976, 1975, 1972, 1970, 1969, 1967, 1965, 1964, 1963, 1962, 1961, 1960, 1958, 1957, 1956, 1955, 1954, 1952, 1951, 1950, 1949, 1948, 1947, 1946, 1945, 1944, 1942, 1940, 1939, 1938, 1937, 1936, 1935, 1934, 1933, 1932, 1931, 1930, 1929, 1928, 1927, 1926, 1925, 1924, 1923, 1921, 1920
1121 S HINNEN AVE	2015, 2009, 2006, 2004, 2001, 2000, 1999, 1996, 1994, 1992, 1991, 1990, 1986, 1985, 1981, 1980, 1976, 1975, 1972, 1971, 1970, 1969, 1967, 1966, 1965, 1964, 1963, 1962, 1961, 1960, 1958, 1957, 1956, 1955, 1954, 1952, 1951, 1950, 1949, 1948, 1947, 1946, 1945, 1944, 1942, 1940, 1939, 1938, 1937, 1936, 1935, 1934, 1933, 1932, 1931, 1930, 1929, 1928, 1927, 1926, 1925, 1924, 1923, 1921, 1920
1125 CHARLEMONT AVE	2015, 2009, 2006, 2004, 2003, 2001, 2000, 1999, 1996, 1995, 1994, 1992, 1991, 1990, 1986, 1985, 1981, 1980, 1976, 1975, 1972, 1970, 1969, 1967, 1966, 1965, 1964, 1963, 1962, 1961, 1960, 1958, 1957, 1956, 1955, 1954, 1952, 1951, 1950, 1949, 1948, 1947, 1946, 1945, 1944, 1942, 1940, 1939, 1938, 1937, 1936, 1935, 1934, 1933, 1932, 1931, 1930, 1929, 1928, 1927, 1926, 1925, 1924, 1923, 1921, 1920
1125 CHARLEMONT AVE	2009, 2006, 2004, 2003, 2001, 2000, 1996, 1995, 1994, 1992, 1991, 1990, 1986, 1985, 1981, 1980, 1976, 1975, 1972, 1971, 1970, 1969, 1967, 1966, 1965, 1964, 1963, 1962, 1961, 1960, 1958, 1957, 1956, 1955, 1954, 1952, 1951, 1950, 1949, 1948, 1947, 1946, 1945, 1944, 1942, 1940, 1939, 1938, 1937, 1936, 1935, 1934, 1933, 1932, 1931, 1930, 1929, 1928, 1927, 1926, 1925, 1924, 1923, 1921, 1920
1127 BARFORD AVE	2006, 2003, 2001, 2000, 1996, 1995, 1994, 1992, 1991, 1990, 1986, 1985, 1981, 1980, 1976, 1975, 1972, 1971, 1970, 1969, 1967, 1966, 1965, 1964, 1963, 1962, 1961, 1960, 1958, 1957, 1956, 1955, 1954, 1952, 1951, 1950, 1949, 1948, 1947, 1946, 1945, 1944, 1942, 1940, 1939, 1938, 1937, 1936, 1935, 1934, 1933, 1932, 1931, 1930, 1929, 1928, 1927, 1926, 1925, 1924, 1923, 1921, 1920

FINDINGS

Address Researched	Address Not Identified in Research Source
1127 BARFORD AVE	2015, 2009, 2006, 2004, 2003, 2001, 2000, 1999, 1996, 1995, 1994, 1992, 1991, 1990, 1986, 1985, 1981, 1980, 1976, 1975, 1972, 1970, 1969, 1967, 1966, 1965, 1964, 1963, 1962, 1961, 1960, 1958, 1957, 1956, 1955, 1954, 1952, 1951, 1950, 1949, 1948, 1947, 1946, 1945, 1944, 1942, 1940, 1939, 1938, 1937, 1936, 1935, 1934, 1933, 1932, 1931, 1930, 1929, 1928, 1927, 1926, 1925, 1924, 1923, 1921, 1920
1127 HINNEN AVE	2015, 2009, 2006, 2004, 2003, 2001, 2000, 1999, 1996, 1995, 1994, 1992, 1991, 1990, 1986, 1985, 1981, 1980, 1976, 1975, 1972, 1970, 1969, 1967, 1966, 1965, 1964, 1963, 1962, 1961, 1960, 1958, 1957, 1956, 1955, 1954, 1952, 1951, 1950, 1949, 1948, 1947, 1946, 1945, 1944, 1942, 1940, 1939, 1938, 1937, 1936, 1935, 1934, 1933, 1932, 1931, 1930, 1929, 1928, 1927, 1926, 1925, 1924, 1923, 1921, 1920
1127 S HINNEN AVE	2015, 2009, 2006, 2004, 2001, 2000, 1999, 1996, 1994, 1992, 1991, 1990, 1986, 1985, 1981, 1980, 1976, 1975, 1972, 1971, 1970, 1969, 1967, 1966, 1965, 1964, 1963, 1962, 1961, 1960, 1958, 1957, 1956, 1955, 1954, 1952, 1951, 1950, 1949, 1948, 1947, 1946, 1945, 1944, 1942, 1940, 1939, 1938, 1937, 1936, 1935, 1934, 1933, 1932, 1931, 1930, 1929, 1928, 1927, 1926, 1925, 1924, 1923, 1921, 1920
1131 CHARLEMONT AVE	2015, 2009, 2006, 2004, 2003, 2001, 2000, 1999, 1996, 1995, 1994, 1992, 1991, 1990, 1986, 1985, 1981, 1980, 1976, 1975, 1972, 1970, 1969, 1967, 1966, 1965, 1964, 1963, 1962, 1961, 1960, 1958, 1957, 1956, 1955, 1954, 1952, 1951, 1950, 1949, 1948, 1947, 1946, 1945, 1944, 1942, 1940, 1939, 1938, 1937, 1936, 1935, 1934, 1933, 1932, 1931, 1930, 1929, 1928, 1927, 1926, 1925, 1924, 1923, 1921, 1920
1131 CHARLEMONT AVE	2006, 2003, 2001, 2000, 1996, 1995, 1994, 1992, 1991, 1990, 1986, 1985, 1981, 1980, 1976, 1975, 1972, 1971, 1970, 1969, 1967, 1966, 1965, 1964, 1963, 1962, 1961, 1960, 1958, 1957, 1956, 1955, 1954, 1952, 1951, 1950, 1949, 1948, 1947, 1946, 1945, 1944, 1942, 1940, 1939, 1938, 1937, 1936, 1935, 1934, 1933, 1932, 1931, 1930, 1929, 1928, 1927, 1926, 1925, 1924, 1923, 1921, 1920
1132 CHARLEMONT AVE	2006, 2003, 2001, 2000, 1996, 1995, 1994, 1992, 1991, 1990, 1986, 1985, 1981, 1980, 1976, 1975, 1972, 1971, 1970, 1969, 1967, 1966, 1965, 1964, 1963, 1962, 1961, 1960, 1958, 1957, 1956, 1955, 1954, 1952, 1951, 1950, 1949, 1948, 1947, 1946, 1945, 1944, 1942, 1940, 1939, 1938, 1937, 1936, 1935, 1934, 1933, 1932, 1931, 1930, 1929, 1928, 1927, 1926, 1925, 1924, 1923, 1921, 1920
1132 CHARLEMONT AVE	2015, 2009, 2006, 2004, 2003, 2001, 2000, 1999, 1996, 1995, 1994, 1992, 1991, 1990, 1986, 1985, 1981, 1980, 1976, 1975, 1972, 1970, 1969, 1967, 1966, 1965, 1964, 1963, 1962, 1961, 1960, 1958, 1957, 1956, 1955, 1954, 1952, 1951, 1950, 1949, 1948, 1947, 1946, 1945, 1944, 1942, 1940, 1939, 1938, 1937, 1936, 1935, 1934, 1933, 1932, 1931, 1930, 1929, 1928, 1927, 1926, 1925, 1924, 1923, 1921, 1920
1133 BARFORD AVE	2015, 2009, 2006, 2004, 2003, 2001, 2000, 1999, 1996, 1995, 1994, 1992, 1991, 1990, 1986, 1985, 1981, 1980, 1976, 1975, 1972, 1970, 1969, 1967, 1966, 1965, 1964, 1963, 1962, 1961, 1960, 1958, 1957, 1956, 1955, 1954, 1952, 1951, 1950, 1949, 1948, 1947, 1946, 1945, 1944, 1942, 1940, 1939, 1938, 1937, 1936, 1935, 1934, 1933, 1932, 1931, 1930, 1929, 1928, 1927, 1926, 1925, 1924, 1923, 1921, 1920
1133 BARFORD AVE	2015, 2006, 2003, 2001, 2000, 1996, 1995, 1994, 1992, 1991, 1990, 1986, 1985, 1981, 1980, 1976, 1975, 1972, 1971, 1970, 1969, 1967, 1966, 1965, 1964, 1963, 1962, 1961, 1960, 1958, 1957, 1956, 1955, 1954, 1952, 1951, 1950, 1949, 1948, 1947, 1946, 1945, 1944, 1942, 1940, 1939, 1938, 1937, 1936, 1935, 1934, 1933, 1932, 1931, 1930, 1929, 1928, 1927, 1926, 1925, 1924, 1923, 1921, 1920

FINDINGS

Address Researched	Address Not Identified in Research Source
1133 HINNEN AVE	2006, 2003, 2001, 2000, 1996, 1995, 1994, 1992, 1991, 1990, 1986, 1985, 1981, 1980, 1976, 1975, 1972, 1971, 1970, 1969, 1967, 1966, 1965, 1964, 1963, 1962, 1961, 1960, 1958, 1957, 1956, 1955, 1954, 1952, 1951, 1950, 1949, 1948, 1947, 1946, 1945, 1944, 1942, 1940, 1939, 1938, 1937, 1936, 1935, 1934, 1933, 1932, 1931, 1930, 1929, 1928, 1927, 1926, 1925, 1924, 1923, 1921, 1920
1133 HINNEN AVE	2015, 2009, 2006, 2004, 2003, 2001, 2000, 1999, 1996, 1995, 1994, 1992, 1991, 1990, 1986, 1985, 1981, 1980, 1976, 1975, 1972, 1970, 1969, 1967, 1965, 1964, 1963, 1962, 1961, 1960, 1958, 1957, 1956, 1955, 1954, 1952, 1951, 1950, 1949, 1948, 1947, 1946, 1945, 1944, 1942, 1940, 1939, 1938, 1937, 1936, 1935, 1934, 1933, 1932, 1931, 1930, 1929, 1928, 1927, 1926, 1925, 1924, 1923, 1921, 1920
1133 S HINNEN AVE	2015, 2009, 2006, 2004, 2001, 2000, 1999, 1996, 1995, 1994, 1992, 1991, 1990, 1986, 1985, 1981, 1980, 1976, 1975, 1972, 1971, 1970, 1969, 1967, 1966, 1965, 1964, 1963, 1962, 1961, 1960, 1958, 1957, 1956, 1955, 1954, 1952, 1951, 1950, 1949, 1948, 1947, 1946, 1945, 1944, 1942, 1940, 1939, 1938, 1937, 1936, 1935, 1934, 1933, 1932, 1931, 1930, 1929, 1928, 1927, 1926, 1925, 1924, 1923, 1921, 1920
1137 CHARLEMONT AVE	2015, 2009, 2006, 2004, 2003, 2001, 2000, 1999, 1996, 1995, 1994, 1992, 1991, 1990, 1986, 1985, 1981, 1980, 1976, 1975, 1972, 1970, 1969, 1967, 1966, 1965, 1964, 1963, 1962, 1961, 1960, 1958, 1957, 1956, 1955, 1954, 1952, 1951, 1950, 1949, 1948, 1947, 1946, 1945, 1944, 1942, 1940, 1939, 1938, 1937, 1936, 1935, 1934, 1933, 1932, 1931, 1930, 1929, 1928, 1927, 1926, 1925, 1924, 1923, 1921, 1920
1137 CHARLEMONT AVE	2006, 2003, 2001, 2000, 1996, 1995, 1992, 1991, 1990, 1986, 1985, 1981, 1980, 1976, 1975, 1972, 1971, 1970, 1969, 1967, 1966, 1965, 1964, 1963, 1962, 1961, 1960, 1958, 1957, 1956, 1955, 1954, 1952, 1951, 1950, 1949, 1948, 1947, 1946, 1945, 1944, 1942, 1940, 1939, 1938, 1937, 1936, 1935, 1934, 1933, 1932, 1931, 1930, 1929, 1928, 1927, 1926, 1925, 1924, 1923, 1921, 1920
1137 HINNEN AVE	2015, 2009, 2006, 2004, 2003, 2001, 2000, 1999, 1996, 1995, 1994, 1992, 1991, 1990, 1986, 1985, 1981, 1980, 1976, 1975, 1972, 1970, 1969, 1967, 1966, 1965, 1964, 1963, 1962, 1961, 1960, 1958, 1957, 1956, 1955, 1954, 1952, 1951, 1950, 1949, 1948, 1947, 1946, 1945, 1944, 1942, 1940, 1939, 1938, 1937, 1936, 1935, 1934, 1933, 1932, 1931, 1930, 1929, 1928, 1927, 1926, 1925, 1924, 1923, 1921, 1920
1137 S CHARLEMONT AVE	2015, 2009, 2006, 2004, 2003, 2001, 2000, 1999, 1996, 1994, 1992, 1991, 1990, 1986, 1985, 1981, 1980, 1976, 1975, 1972, 1971, 1970, 1969, 1967, 1966, 1965, 1964, 1963, 1962, 1961, 1960, 1958, 1957, 1956, 1955, 1954, 1952, 1951, 1950, 1949, 1948, 1947, 1946, 1945, 1944, 1942, 1940, 1939, 1938, 1937, 1936, 1935, 1934, 1933, 1932, 1931, 1930, 1929, 1928, 1927, 1926, 1925, 1924, 1923, 1921, 1920
1137 S HINNEN AVE	2015, 2009, 2006, 2004, 2001, 2000, 1999, 1996, 1995, 1994, 1992, 1991, 1990, 1986, 1985, 1981, 1980, 1976, 1975, 1972, 1971, 1970, 1969, 1967, 1966, 1965, 1964, 1963, 1962, 1961, 1960, 1958, 1957, 1956, 1955, 1954, 1952, 1951, 1950, 1949, 1948, 1947, 1946, 1945, 1944, 1942, 1940, 1939, 1938, 1937, 1936, 1935, 1934, 1933, 1932, 1931, 1930, 1929, 1928, 1927, 1926, 1925, 1924, 1923, 1921, 1920
1138 CHARLEMONT AVE	2006, 2003, 2001, 2000, 1996, 1995, 1994, 1992, 1991, 1990, 1986, 1985, 1981, 1980, 1976, 1975, 1972, 1971, 1970, 1969, 1967, 1966, 1965, 1964, 1963, 1962, 1961, 1960, 1958, 1957, 1956, 1955, 1954, 1952, 1951, 1950, 1949, 1948, 1947, 1946, 1945, 1944, 1942, 1940, 1939, 1938, 1937, 1936, 1935, 1934, 1933, 1932, 1931, 1930, 1929, 1928, 1927, 1926, 1925, 1924, 1923, 1921, 1920

FINDINGS

Address Researched	Address Not Identified in Research Source
1138 CHARLEMONT AVE	2015, 2009, 2006, 2004, 2003, 2001, 2000, 1999, 1996, 1995, 1994, 1992, 1991, 1990, 1986, 1985, 1981, 1980, 1976, 1975, 1972, 1970, 1969, 1967, 1966, 1965, 1964, 1963, 1962, 1961, 1960, 1958, 1957, 1956, 1955, 1954, 1952, 1951, 1950, 1949, 1948, 1947, 1946, 1945, 1944, 1942, 1940, 1939, 1938, 1937, 1936, 1935, 1934, 1933, 1932, 1931, 1930, 1929, 1928, 1927, 1926, 1925, 1924, 1923, 1921, 1920
1139 BARFORD AVE	2015, 2009, 2006, 2004, 2003, 2001, 2000, 1999, 1996, 1995, 1994, 1992, 1991, 1990, 1986, 1985, 1981, 1980, 1976, 1975, 1972, 1970, 1969, 1967, 1966, 1965, 1964, 1963, 1962, 1961, 1960, 1958, 1957, 1956, 1955, 1954, 1952, 1951, 1950, 1949, 1948, 1947, 1946, 1945, 1944, 1942, 1940, 1939, 1938, 1937, 1936, 1935, 1934, 1933, 1932, 1931, 1930, 1929, 1928, 1927, 1926, 1925, 1924, 1923, 1921, 1920
1139 BARFORD AVE	2006, 2004, 2003, 2001, 2000, 1996, 1995, 1994, 1992, 1991, 1990, 1986, 1985, 1981, 1980, 1976, 1975, 1972, 1971, 1970, 1969, 1967, 1966, 1965, 1964, 1963, 1962, 1961, 1960, 1958, 1957, 1956, 1955, 1954, 1952, 1951, 1950, 1949, 1948, 1947, 1946, 1945, 1944, 1942, 1940, 1939, 1938, 1937, 1936, 1935, 1934, 1933, 1932, 1931, 1930, 1929, 1928, 1927, 1926, 1925, 1924, 1923, 1921, 1920
1143 BARFORD AVE	2006, 2003, 2001, 2000, 1999, 1996, 1995, 1994, 1992, 1991, 1990, 1986, 1985, 1981, 1980, 1976, 1975, 1972, 1971, 1970, 1969, 1967, 1966, 1965, 1964, 1963, 1962, 1961, 1960, 1958, 1957, 1956, 1955, 1954, 1952, 1951, 1950, 1949, 1948, 1947, 1946, 1945, 1944, 1942, 1940, 1939, 1938, 1937, 1936, 1935, 1934, 1933, 1932, 1931, 1930, 1929, 1928, 1927, 1926, 1925, 1924, 1923, 1921, 1920
1143 BARFORD AVE	2015, 2009, 2006, 2004, 2003, 2001, 2000, 1999, 1996, 1995, 1994, 1992, 1991, 1990, 1986, 1985, 1981, 1980, 1976, 1975, 1972, 1970, 1969, 1967, 1966, 1965, 1964, 1963, 1962, 1961, 1960, 1958, 1957, 1956, 1955, 1954, 1952, 1951, 1950, 1949, 1948, 1947, 1946, 1945, 1944, 1942, 1940, 1939, 1938, 1937, 1936, 1935, 1934, 1933, 1932, 1931, 1930, 1929, 1928, 1927, 1926, 1925, 1924, 1923, 1921, 1920
1143 CHARLEMONT AVE	2015, 2009, 2006, 2004, 2003, 2001, 2000, 1999, 1996, 1995, 1994, 1992, 1991, 1990, 1986, 1985, 1981, 1980, 1976, 1975, 1972, 1970, 1969, 1967, 1966, 1965, 1964, 1963, 1962, 1961, 1960, 1958, 1957, 1956, 1955, 1954, 1952, 1951, 1950, 1949, 1948, 1947, 1946, 1945, 1944, 1942, 1940, 1939, 1938, 1937, 1936, 1935, 1934, 1933, 1932, 1931, 1930, 1929, 1928, 1927, 1926, 1925, 1924, 1923, 1921, 1920
1143 CHARLEMONT AVE	2009, 2006, 2003, 2001, 2000, 1999, 1996, 1995, 1994, 1992, 1991, 1990, 1986, 1985, 1981, 1980, 1976, 1975, 1972, 1971, 1970, 1969, 1967, 1966, 1965, 1964, 1963, 1962, 1961, 1960, 1958, 1957, 1956, 1955, 1954, 1952, 1951, 1950, 1949, 1948, 1947, 1946, 1945, 1944, 1942, 1940, 1939, 1938, 1937, 1936, 1935, 1934, 1933, 1932, 1931, 1930, 1929, 1928, 1927, 1926, 1925, 1924, 1923, 1921, 1920
1144 CHARLEMONT AVE	2006, 2003, 2001, 2000, 1996, 1995, 1994, 1992, 1991, 1990, 1986, 1985, 1981, 1980, 1976, 1975, 1972, 1971, 1970, 1969, 1967, 1966, 1965, 1964, 1963, 1962, 1961, 1960, 1958, 1957, 1956, 1955, 1954, 1952, 1951, 1950, 1949, 1948, 1947, 1946, 1945, 1944, 1942, 1940, 1939, 1938, 1937, 1936, 1935, 1934, 1933, 1932, 1931, 1930, 1929, 1928, 1927, 1926, 1925, 1924, 1923, 1921, 1920
1144 CHARLEMONT AVE	2015, 2009, 2006, 2004, 2003, 2001, 2000, 1999, 1996, 1995, 1994, 1992, 1991, 1990, 1986, 1985, 1981, 1980, 1976, 1975, 1972, 1970, 1969, 1967, 1966, 1965, 1964, 1963, 1962, 1961, 1960, 1958, 1957, 1956, 1955, 1954, 1952, 1951, 1950, 1949, 1948, 1947, 1946, 1945, 1944, 1942, 1940, 1939, 1938, 1937, 1936, 1935, 1934, 1933, 1932, 1931, 1930, 1929, 1928, 1927, 1926, 1925, 1924, 1923, 1921, 1920

FINDINGS

Address Researched	Address Not Identified in Research Source
1145 HINNEN AVE	2015, 2009, 2006, 2004, 2003, 2001, 2000, 1999, 1996, 1995, 1994, 1992, 1991, 1990, 1986, 1985, 1981, 1980, 1976, 1975, 1972, 1970, 1969, 1967, 1966, 1965, 1964, 1963, 1962, 1961, 1960, 1958, 1957, 1956, 1955, 1954, 1952, 1951, 1950, 1949, 1948, 1947, 1946, 1945, 1944, 1942, 1940, 1939, 1938, 1937, 1936, 1935, 1934, 1933, 1932, 1931, 1930, 1929, 1928, 1927, 1926, 1925, 1924, 1923, 1921, 1920
1145 S HINNEN AVE	2015, 2009, 2006, 2004, 2001, 2000, 1999, 1996, 1994, 1992, 1991, 1990, 1986, 1985, 1981, 1980, 1976, 1975, 1972, 1971, 1970, 1969, 1967, 1966, 1965, 1964, 1963, 1962, 1961, 1960, 1958, 1957, 1956, 1955, 1954, 1952, 1951, 1950, 1949, 1948, 1947, 1946, 1945, 1944, 1942, 1940, 1939, 1938, 1937, 1936, 1935, 1934, 1933, 1932, 1931, 1930, 1929, 1928, 1927, 1926, 1925, 1924, 1923, 1921, 1920
1147 BARFORD AVE	2015, 2009, 2006, 2004, 2003, 2001, 2000, 1999, 1996, 1995, 1994, 1992, 1991, 1990, 1986, 1985, 1981, 1980, 1976, 1975, 1972, 1970, 1969, 1967, 1966, 1965, 1964, 1963, 1962, 1961, 1960, 1958, 1957, 1956, 1955, 1954, 1952, 1951, 1950, 1949, 1948, 1947, 1946, 1945, 1944, 1942, 1940, 1939, 1938, 1937, 1936, 1935, 1934, 1933, 1932, 1931, 1930, 1929, 1928, 1927, 1926, 1925, 1924, 1923, 1921, 1920
1149 BARFORD AVE	2015, 2009, 2006, 2004, 2003, 2001, 2000, 1999, 1996, 1995, 1994, 1992, 1991, 1990, 1986, 1985, 1981, 1980, 1976, 1975, 1972, 1970, 1969, 1967, 1966, 1965, 1964, 1963, 1962, 1961, 1960, 1958, 1957, 1956, 1955, 1954, 1952, 1951, 1950, 1949, 1948, 1947, 1946, 1945, 1944, 1942, 1940, 1939, 1938, 1937, 1936, 1935, 1934, 1933, 1932, 1931, 1930, 1929, 1928, 1927, 1926, 1925, 1924, 1923, 1921, 1920
1149 BARFORD AVE	2009, 2006, 2003, 2001, 2000, 1999, 1996, 1995, 1994, 1992, 1991, 1990, 1986, 1985, 1981, 1980, 1976, 1975, 1972, 1971, 1970, 1969, 1967, 1966, 1965, 1964, 1963, 1962, 1961, 1960, 1958, 1957, 1956, 1955, 1954, 1952, 1951, 1950, 1949, 1948, 1947, 1946, 1945, 1944, 1942, 1940, 1939, 1938, 1937, 1936, 1935, 1934, 1933, 1932, 1931, 1930, 1929, 1928, 1927, 1926, 1925, 1924, 1923, 1921, 1920
1149 CHARLEMONT AVE	2015, 2009, 2006, 2004, 2003, 2001, 2000, 1999, 1996, 1995, 1994, 1992, 1991, 1990, 1986, 1985, 1981, 1980, 1976, 1975, 1972, 1970, 1969, 1967, 1966, 1965, 1964, 1963, 1962, 1961, 1960, 1958, 1957, 1956, 1955, 1954, 1952, 1951, 1950, 1949, 1948, 1947, 1946, 1945, 1944, 1942, 1940, 1939, 1938, 1937, 1936, 1935, 1934, 1933, 1932, 1931, 1930, 1929, 1928, 1927, 1926, 1925, 1924, 1923, 1921, 1920
1150 CHARLEMONT AVE	2015, 2009, 2006, 2004, 2003, 2001, 2000, 1999, 1996, 1995, 1994, 1992, 1991, 1990, 1986, 1985, 1981, 1980, 1976, 1975, 1972, 1970, 1969, 1967, 1966, 1965, 1964, 1963, 1962, 1961, 1960, 1958, 1957, 1956, 1955, 1954, 1952, 1951, 1950, 1949, 1948, 1947, 1946, 1945, 1944, 1942, 1940, 1939, 1938, 1937, 1936, 1935, 1934, 1933, 1932, 1931, 1930, 1929, 1928, 1927, 1926, 1925, 1924, 1923, 1921, 1920
1151 HINNEN AVE	2015, 2009, 2006, 2004, 2003, 2001, 2000, 1999, 1996, 1995, 1994, 1992, 1991, 1990, 1986, 1985, 1981, 1980, 1976, 1975, 1972, 1970, 1969, 1967, 1966, 1965, 1964, 1963, 1962, 1961, 1960, 1958, 1957, 1956, 1955, 1954, 1952, 1951, 1950, 1949, 1948, 1947, 1946, 1945, 1944, 1942, 1940, 1939, 1938, 1937, 1936, 1935, 1934, 1933, 1932, 1931, 1930, 1929, 1928, 1927, 1926, 1925, 1924, 1923, 1921, 1920
1151 HINNEN AVE	2015, 2006, 2003, 2001, 2000, 1996, 1995, 1994, 1992, 1991, 1990, 1986, 1985, 1981, 1980, 1976, 1975, 1972, 1971, 1970, 1969, 1967, 1966, 1965, 1964, 1963, 1962, 1961, 1960, 1958, 1957, 1956, 1955, 1954, 1952, 1951, 1950, 1949, 1948, 1947, 1946, 1945, 1944, 1942, 1940, 1939, 1938, 1937, 1936, 1935, 1934, 1933, 1932, 1931, 1930, 1929, 1928, 1927, 1926, 1925, 1924, 1923, 1921, 1920

FINDINGS

Address Researched	Address Not Identified in Research Source
1152 BARFORD AVE	2015, 2006, 2003, 2001, 2000, 1996, 1995, 1994, 1992, 1991, 1990, 1986, 1985, 1981, 1980, 1976, 1975, 1972, 1971, 1970, 1969, 1967, 1966, 1965, 1964, 1963, 1962, 1961, 1960, 1958, 1957, 1956, 1955, 1954, 1952, 1951, 1950, 1949, 1948, 1947, 1946, 1945, 1944, 1942, 1940, 1939, 1938, 1937, 1936, 1935, 1934, 1933, 1932, 1931, 1930, 1929, 1928, 1927, 1926, 1925, 1924, 1923, 1921, 1920
1152 BARFORD AVE	2015, 2009, 2006, 2004, 2003, 2001, 2000, 1999, 1996, 1995, 1994, 1992, 1991, 1990, 1986, 1985, 1981, 1980, 1976, 1975, 1972, 1970, 1969, 1967, 1966, 1965, 1964, 1963, 1962, 1961, 1960, 1958, 1957, 1956, 1955, 1954, 1952, 1951, 1950, 1949, 1948, 1947, 1946, 1945, 1944, 1942, 1940, 1939, 1938, 1937, 1936, 1935, 1934, 1933, 1932, 1931, 1930, 1929, 1928, 1927, 1926, 1925, 1924, 1923, 1921, 1920
1152 HINNEN AVE	2015, 2009, 2006, 2004, 2003, 2001, 2000, 1999, 1996, 1995, 1994, 1992, 1991, 1990, 1986, 1985, 1981, 1980, 1976, 1975, 1972, 1971, 1970, 1969, 1967, 1965, 1964, 1963, 1962, 1961, 1960, 1958, 1957, 1956, 1955, 1954, 1952, 1951, 1950, 1949, 1948, 1947, 1946, 1945, 1944, 1942, 1940, 1939, 1938, 1937, 1936, 1935, 1934, 1933, 1932, 1931, 1930, 1929, 1928, 1927, 1926, 1925, 1924, 1923, 1921, 1920
1152 S BARFORD AVE	2015, 2009, 2006, 2004, 2003, 2001, 2000, 1999, 1996, 1994, 1992, 1991, 1990, 1986, 1985, 1981, 1980, 1976, 1975, 1972, 1971, 1970, 1969, 1967, 1966, 1965, 1964, 1963, 1962, 1961, 1960, 1958, 1957, 1956, 1955, 1954, 1952, 1951, 1950, 1949, 1948, 1947, 1946, 1945, 1944, 1942, 1940, 1939, 1938, 1937, 1936, 1935, 1934, 1933, 1932, 1931, 1930, 1929, 1928, 1927, 1926, 1925, 1924, 1923, 1921, 1920
1153 BARFORD AVE	2015, 2009, 2006, 2004, 2003, 2001, 2000, 1999, 1996, 1995, 1994, 1992, 1991, 1990, 1986, 1985, 1981, 1980, 1976, 1975, 1972, 1970, 1969, 1967, 1966, 1965, 1964, 1963, 1962, 1961, 1960, 1958, 1957, 1956, 1955, 1954, 1952, 1951, 1950, 1949, 1948, 1947, 1946, 1945, 1944, 1942, 1940, 1939, 1938, 1937, 1936, 1935, 1934, 1933, 1932, 1931, 1930, 1929, 1928, 1927, 1926, 1925, 1924, 1923, 1921, 1920
1153 BARFORD AVE	2006, 2003, 2001, 2000, 1996, 1995, 1994, 1992, 1991, 1990, 1986, 1985, 1981, 1980, 1976, 1975, 1972, 1971, 1970, 1969, 1967, 1966, 1965, 1964, 1963, 1962, 1961, 1960, 1958, 1957, 1956, 1955, 1954, 1952, 1951, 1950, 1949, 1948, 1947, 1946, 1945, 1944, 1942, 1940, 1939, 1938, 1937, 1936, 1935, 1934, 1933, 1932, 1931, 1930, 1929, 1928, 1927, 1926, 1925, 1924, 1923, 1921, 1920
1155 CHARLEMONT AVE	2015, 2009, 2006, 2004, 2003, 2001, 2000, 1999, 1996, 1995, 1994, 1992, 1991, 1990, 1986, 1985, 1981, 1980, 1976, 1975, 1972, 1970, 1969, 1967, 1966, 1965, 1964, 1963, 1962, 1961, 1960, 1958, 1957, 1956, 1955, 1954, 1952, 1951, 1950, 1949, 1948, 1947, 1946, 1945, 1944, 1942, 1940, 1939, 1938, 1937, 1936, 1935, 1934, 1933, 1932, 1931, 1930, 1929, 1928, 1927, 1926, 1925, 1924, 1923, 1921, 1920
1157 HINNEN AVE	2015, 2009, 2006, 2004, 2003, 2001, 2000, 1999, 1996, 1995, 1994, 1992, 1991, 1990, 1986, 1985, 1981, 1980, 1976, 1975, 1972, 1970, 1969, 1967, 1966, 1965, 1964, 1963, 1962, 1961, 1960, 1958, 1957, 1956, 1955, 1954, 1952, 1951, 1950, 1949, 1948, 1947, 1946, 1945, 1944, 1942, 1940, 1939, 1938, 1937, 1936, 1935, 1934, 1933, 1932, 1931, 1930, 1929, 1928, 1927, 1926, 1925, 1924, 1923, 1921, 1920
1157 S HINNEN AVE	2015, 2009, 2006, 2004, 2001, 2000, 1999, 1996, 1994, 1992, 1991, 1990, 1986, 1985, 1981, 1980, 1976, 1975, 1972, 1971, 1970, 1969, 1967, 1966, 1965, 1964, 1963, 1962, 1961, 1960, 1958, 1957, 1956, 1955, 1954, 1952, 1951, 1950, 1949, 1948, 1947, 1946, 1945, 1944, 1942, 1940, 1939, 1938, 1937, 1936, 1935, 1934, 1933, 1932, 1931, 1930, 1929, 1928, 1927, 1926, 1925, 1924, 1923, 1921, 1920

FINDINGS

Address Researched	Address Not Identified in Research Source
1158 BARFORD AVE	2006, 2003, 2001, 2000, 1996, 1995, 1994, 1992, 1991, 1990, 1986, 1985, 1981, 1980, 1976, 1975, 1972, 1971, 1970, 1969, 1967, 1966, 1965, 1964, 1963, 1962, 1961, 1960, 1958, 1957, 1956, 1955, 1954, 1952, 1951, 1950, 1949, 1948, 1947, 1946, 1945, 1944, 1942, 1940, 1939, 1938, 1937, 1936, 1935, 1934, 1933, 1932, 1931, 1930, 1929, 1928, 1927, 1926, 1925, 1924, 1923, 1921, 1920
1158 BARFORD AVE	2015, 2009, 2006, 2004, 2003, 2001, 2000, 1999, 1996, 1995, 1994, 1992, 1991, 1990, 1986, 1985, 1981, 1980, 1976, 1975, 1972, 1970, 1969, 1967, 1966, 1965, 1964, 1963, 1962, 1961, 1960, 1958, 1957, 1956, 1955, 1954, 1952, 1951, 1950, 1949, 1948, 1947, 1946, 1945, 1944, 1942, 1940, 1939, 1938, 1937, 1936, 1935, 1934, 1933, 1932, 1931, 1930, 1929, 1928, 1927, 1926, 1925, 1924, 1923, 1921, 1920
1159 BARFORD AVE	2015, 2009, 2006, 2004, 2003, 2001, 2000, 1999, 1996, 1995, 1994, 1992, 1991, 1990, 1986, 1985, 1981, 1980, 1976, 1975, 1972, 1970, 1969, 1967, 1966, 1965, 1964, 1963, 1962, 1961, 1960, 1958, 1957, 1956, 1955, 1954, 1952, 1951, 1950, 1949, 1948, 1947, 1946, 1945, 1944, 1942, 1940, 1939, 1938, 1937, 1936, 1935, 1934, 1933, 1932, 1931, 1930, 1929, 1928, 1927, 1926, 1925, 1924, 1923, 1921, 1920
1159 BARFORD AVE	2006, 2003, 2001, 2000, 1999, 1996, 1995, 1994, 1992, 1991, 1990, 1986, 1985, 1981, 1980, 1976, 1975, 1972, 1971, 1970, 1969, 1967, 1966, 1965, 1964, 1963, 1962, 1961, 1960, 1958, 1957, 1956, 1955, 1954, 1952, 1951, 1950, 1949, 1948, 1947, 1946, 1945, 1944, 1942, 1940, 1939, 1938, 1937, 1936, 1935, 1934, 1933, 1932, 1931, 1930, 1929, 1928, 1927, 1926, 1925, 1924, 1923, 1921, 1920
1162 BARFORD AVE	2015, 2009, 2006, 2004, 2003, 2001, 2000, 1999, 1996, 1995, 1994, 1992, 1991, 1990, 1986, 1985, 1981, 1980, 1976, 1975, 1972, 1970, 1969, 1967, 1965, 1964, 1963, 1962, 1961, 1960, 1958, 1957, 1956, 1955, 1954, 1952, 1951, 1950, 1949, 1948, 1947, 1946, 1945, 1944, 1942, 1940, 1939, 1938, 1937, 1936, 1935, 1934, 1933, 1932, 1931, 1930, 1929, 1928, 1927, 1926, 1925, 1924, 1923, 1921, 1920
1163 HINNEN AVE	2006, 2003, 2001, 2000, 1996, 1995, 1994, 1992, 1991, 1990, 1986, 1985, 1981, 1980, 1976, 1975, 1972, 1971, 1970, 1969, 1967, 1966, 1965, 1964, 1963, 1962, 1961, 1960, 1958, 1957, 1956, 1955, 1954, 1952, 1951, 1950, 1949, 1948, 1947, 1946, 1945, 1944, 1942, 1940, 1939, 1938, 1937, 1936, 1935, 1934, 1933, 1932, 1931, 1930, 1929, 1928, 1927, 1926, 1925, 1924, 1923, 1921, 1920
1163 S HINNEN AVE	2015, 2009, 2006, 2004, 2001, 2000, 1999, 1996, 1995, 1994, 1992, 1991, 1990, 1986, 1985, 1981, 1980, 1976, 1975, 1972, 1971, 1970, 1969, 1967, 1966, 1965, 1964, 1963, 1962, 1961, 1960, 1958, 1957, 1956, 1955, 1954, 1952, 1951, 1950, 1949, 1948, 1947, 1946, 1945, 1944, 1942, 1940, 1939, 1938, 1937, 1936, 1935, 1934, 1933, 1932, 1931, 1930, 1929, 1928, 1927, 1926, 1925, 1924, 1923, 1921, 1920
1165 BARFORD AVE	2015, 2009, 2006, 2004, 2003, 2001, 2000, 1999, 1996, 1995, 1994, 1992, 1991, 1990, 1986, 1985, 1981, 1980, 1976, 1975, 1972, 1970, 1969, 1967, 1966, 1965, 1964, 1963, 1962, 1961, 1960, 1958, 1957, 1956, 1955, 1954, 1952, 1951, 1950, 1949, 1948, 1947, 1946, 1945, 1944, 1942, 1940, 1939, 1938, 1937, 1936, 1935, 1934, 1933, 1932, 1931, 1930, 1929, 1928, 1927, 1926, 1925, 1924, 1923, 1921, 1920
1165 BARFORD AVE	2006, 2003, 2001, 2000, 1999, 1996, 1995, 1994, 1992, 1991, 1990, 1986, 1985, 1981, 1980, 1976, 1975, 1972, 1971, 1970, 1969, 1967, 1966, 1965, 1964, 1963, 1962, 1961, 1960, 1958, 1957, 1956, 1955, 1954, 1952, 1951, 1950, 1949, 1948, 1947, 1946, 1945, 1944, 1942, 1940, 1939, 1938, 1937, 1936, 1935, 1934, 1933, 1932, 1931, 1930, 1929, 1928, 1927, 1926, 1925, 1924, 1923, 1921, 1920
1168 BARFORD AVE	2015, 2009, 2006, 2004, 2003, 2001, 2000, 1999, 1996, 1995, 1994, 1992, 1991, 1990, 1986, 1981, 1980, 1976, 1975, 1972, 1970, 1969, 1967, 1966, 1965, 1964, 1963, 1962, 1961, 1960, 1958, 1957, 1956, 1955, 1954, 1952, 1951, 1950, 1949, 1948, 1947, 1946, 1945, 1944, 1942, 1940, 1939, 1938, 1937, 1936, 1935, 1934, 1933, 1932, 1931, 1930, 1929, 1928, 1927, 1926, 1925, 1924, 1923, 1921, 1920

FINDINGS

Address Researched	Address Not Identified in Research Source
1171 BARFORD AVE	2015, 2009, 2006, 2004, 2003, 2001, 2000, 1999, 1996, 1995, 1994, 1992, 1991, 1990, 1986, 1985, 1981, 1980, 1976, 1975, 1972, 1970, 1969, 1967, 1966, 1965, 1964, 1963, 1962, 1961, 1960, 1958, 1957, 1956, 1955, 1954, 1952, 1951, 1950, 1949, 1948, 1947, 1946, 1945, 1944, 1942, 1940, 1939, 1938, 1937, 1936, 1935, 1934, 1933, 1932, 1931, 1930, 1929, 1928, 1927, 1926, 1925, 1924, 1923, 1921, 1920
1174 BARFORD AVE	2015, 2009, 2006, 2004, 2003, 2001, 2000, 1999, 1996, 1995, 1994, 1992, 1991, 1990, 1986, 1985, 1981, 1980, 1976, 1975, 1972, 1970, 1969, 1967, 1966, 1965, 1964, 1963, 1962, 1961, 1960, 1958, 1957, 1956, 1955, 1954, 1952, 1951, 1950, 1949, 1948, 1947, 1946, 1945, 1944, 1942, 1940, 1939, 1938, 1937, 1936, 1935, 1934, 1933, 1932, 1931, 1930, 1929, 1928, 1927, 1926, 1925, 1924, 1923, 1921, 1920
1174 BARFORD AVE	2006, 2003, 2001, 2000, 1996, 1995, 1994, 1992, 1991, 1990, 1986, 1985, 1981, 1980, 1976, 1975, 1972, 1971, 1970, 1969, 1967, 1966, 1965, 1964, 1963, 1962, 1961, 1960, 1958, 1957, 1956, 1955, 1954, 1952, 1951, 1950, 1949, 1948, 1947, 1946, 1945, 1944, 1942, 1940, 1939, 1938, 1937, 1936, 1935, 1934, 1933, 1932, 1931, 1930, 1929, 1928, 1927, 1926, 1925, 1924, 1923, 1921, 1920
1202 BARFORD AVE	2015, 2009, 2006, 2004, 2003, 2001, 2000, 1999, 1996, 1995, 1994, 1992, 1991, 1990, 1986, 1985, 1981, 1980, 1976, 1975, 1972, 1970, 1969, 1967, 1965, 1964, 1963, 1962, 1961, 1960, 1958, 1957, 1956, 1955, 1954, 1952, 1951, 1950, 1949, 1948, 1947, 1946, 1945, 1944, 1942, 1940, 1939, 1938, 1937, 1936, 1935, 1934, 1933, 1932, 1931, 1930, 1929, 1928, 1927, 1926, 1925, 1924, 1923, 1921, 1920
1206 BARFORD AVE	2015, 2009, 2006, 2004, 2003, 2001, 2000, 1999, 1996, 1995, 1994, 1992, 1991, 1990, 1986, 1985, 1981, 1980, 1976, 1975, 1972, 1970, 1969, 1967, 1965, 1964, 1963, 1962, 1961, 1960, 1958, 1957, 1956, 1955, 1954, 1952, 1951, 1950, 1949, 1948, 1947, 1946, 1945, 1944, 1942, 1940, 1939, 1938, 1937, 1936, 1935, 1934, 1933, 1932, 1931, 1930, 1929, 1928, 1927, 1926, 1925, 1924, 1923, 1921, 1920
1206 BARFORD AVE	2006, 2003, 2001, 2000, 1996, 1995, 1992, 1991, 1990, 1986, 1985, 1981, 1980, 1976, 1975, 1972, 1971, 1970, 1969, 1967, 1966, 1965, 1964, 1963, 1962, 1961, 1960, 1958, 1957, 1956, 1955, 1954, 1952, 1951, 1950, 1949, 1948, 1947, 1946, 1945, 1944, 1942, 1940, 1939, 1938, 1937, 1936, 1935, 1934, 1933, 1932, 1931, 1930, 1929, 1928, 1927, 1926, 1925, 1924, 1923, 1921, 1920
1212 BARFORD AVE	2006, 2003, 2001, 2000, 1999, 1996, 1995, 1994, 1992, 1991, 1990, 1986, 1985, 1981, 1980, 1976, 1975, 1972, 1971, 1970, 1969, 1967, 1966, 1965, 1964, 1963, 1962, 1961, 1960, 1958, 1957, 1956, 1955, 1954, 1952, 1951, 1950, 1949, 1948, 1947, 1946, 1945, 1944, 1942, 1940, 1939, 1938, 1937, 1936, 1935, 1934, 1933, 1932, 1931, 1930, 1929, 1928, 1927, 1926, 1925, 1924, 1923, 1921, 1920
1218 BARFORD AVE	2006, 2003, 2001, 2000, 1996, 1995, 1994, 1992, 1991, 1990, 1986, 1985, 1981, 1980, 1976, 1975, 1972, 1971, 1970, 1969, 1967, 1966, 1965, 1964, 1963, 1962, 1961, 1960, 1958, 1957, 1956, 1955, 1954, 1952, 1951, 1950, 1949, 1948, 1947, 1946, 1945, 1944, 1942, 1940, 1939, 1938, 1937, 1936, 1935, 1934, 1933, 1932, 1931, 1930, 1929, 1928, 1927, 1926, 1925, 1924, 1923, 1921, 1920
1230 BARFORD AVE	2006, 2003, 2001, 2000, 1996, 1995, 1994, 1992, 1991, 1990, 1986, 1985, 1981, 1980, 1976, 1975, 1972, 1971, 1970, 1969, 1967, 1966, 1965, 1964, 1963, 1962, 1961, 1960, 1958, 1957, 1956, 1955, 1954, 1952, 1951, 1950, 1949, 1948, 1947, 1946, 1945, 1944, 1942, 1940, 1939, 1938, 1937, 1936, 1935, 1934, 1933, 1932, 1931, 1930, 1929, 1928, 1927, 1926, 1925, 1924, 1923, 1921, 1920
16107 GALE AVE	2015, 2009, 2006, 2004, 2001, 2000, 1999, 1996, 1995, 1994, 1992, 1991, 1990, 1986, 1985, 1981, 1980, 1976, 1975, 1972, 1971, 1970, 1969, 1967, 1966, 1965, 1964, 1963, 1962, 1961, 1960, 1958, 1957, 1956, 1955, 1954, 1952, 1951, 1950, 1949, 1948, 1947, 1946, 1945, 1944, 1942, 1940, 1939, 1938, 1937, 1936, 1935, 1934, 1933, 1932, 1931, 1930, 1929, 1928, 1927, 1926, 1925, 1924, 1923, 1921, 1920

FINDINGS

Address Researched	Address Not Identified in Research Source
16119 GALE AVE	2015, 2009, 2006, 2004, 2001, 2000, 1999, 1996, 1995, 1994, 1992, 1991, 1990, 1986, 1985, 1981, 1980, 1976, 1975, 1972, 1971, 1970, 1969, 1967, 1966, 1965, 1964, 1963, 1962, 1961, 1960, 1958, 1957, 1956, 1955, 1954, 1952, 1951, 1950, 1949, 1948, 1947, 1946, 1945, 1944, 1942, 1940, 1939, 1938, 1937, 1936, 1935, 1934, 1933, 1932, 1931, 1930, 1929, 1928, 1927, 1926, 1925, 1924, 1923, 1921, 1920
16125 GALE AVE	2015, 2009, 2006, 2004, 2001, 2000, 1999, 1996, 1995, 1994, 1992, 1991, 1990, 1986, 1985, 1981, 1980, 1976, 1975, 1972, 1971, 1970, 1969, 1967, 1966, 1965, 1964, 1963, 1962, 1961, 1960, 1958, 1957, 1956, 1955, 1954, 1952, 1951, 1950, 1949, 1948, 1947, 1946, 1945, 1944, 1942, 1940, 1939, 1938, 1937, 1936, 1935, 1934, 1933, 1932, 1931, 1930, 1929, 1928, 1927, 1926, 1925, 1924, 1923, 1921, 1920
16152 GALE AVE	2015, 2009, 2006, 2004, 2001, 2000, 1999, 1996, 1995, 1994, 1992, 1991, 1990, 1986, 1985, 1981, 1980, 1976, 1975, 1972, 1970, 1969, 1967, 1966, 1965, 1964, 1963, 1962, 1961, 1960, 1958, 1957, 1956, 1955, 1954, 1952, 1951, 1950, 1949, 1948, 1947, 1946, 1945, 1944, 1942, 1940, 1939, 1938, 1937, 1936, 1935, 1934, 1933, 1932, 1931, 1930, 1929, 1928, 1927, 1926, 1925, 1924, 1923, 1921, 1920
16152 GALE AVE	2006, 2003, 2001, 2000, 1996, 1995, 1992, 1991, 1990, 1986, 1985, 1981, 1980, 1976, 1975, 1972, 1971, 1970, 1969, 1967, 1966, 1965, 1964, 1963, 1962, 1961, 1960, 1958, 1957, 1956, 1955, 1954, 1952, 1951, 1950, 1949, 1948, 1947, 1946, 1945, 1944, 1942, 1940, 1939, 1938, 1937, 1936, 1935, 1934, 1933, 1932, 1931, 1930, 1929, 1928, 1927, 1926, 1925, 1924, 1923, 1921, 1920
16157 GALE AVE	2006, 2004, 2003, 2001, 2000, 1996, 1995, 1992, 1991, 1990, 1986, 1985, 1981, 1980, 1976, 1975, 1972, 1971, 1970, 1969, 1967, 1966, 1965, 1964, 1963, 1962, 1961, 1960, 1958, 1957, 1956, 1955, 1954, 1952, 1951, 1950, 1949, 1948, 1947, 1946, 1945, 1944, 1942, 1940, 1939, 1938, 1937, 1936, 1935, 1934, 1933, 1932, 1931, 1930, 1929, 1928, 1927, 1926, 1925, 1924, 1923, 1921, 1920
16157 GALE AVE	2015, 2009, 2006, 2004, 2003, 2001, 2000, 1999, 1996, 1995, 1994, 1992, 1991, 1990, 1986, 1985, 1981, 1980, 1976, 1975, 1972, 1970, 1969, 1967, 1966, 1965, 1964, 1963, 1962, 1961, 1960, 1958, 1957, 1956, 1955, 1954, 1952, 1951, 1950, 1949, 1948, 1947, 1946, 1945, 1944, 1942, 1940, 1939, 1938, 1937, 1936, 1935, 1934, 1933, 1932, 1931, 1930, 1929, 1928, 1927, 1926, 1925, 1924, 1923, 1921, 1920
16161 SHADYBEND DR	2015, 2009, 2006, 2004, 2001, 2000, 1999, 1996, 1995, 1994, 1992, 1991, 1990, 1986, 1985, 1981, 1980, 1976, 1975, 1972, 1971, 1970, 1969, 1967, 1966, 1965, 1964, 1963, 1962, 1961, 1960, 1958, 1957, 1956, 1955, 1954, 1952, 1951, 1950, 1949, 1948, 1947, 1946, 1945, 1944, 1942, 1940, 1939, 1938, 1937, 1936, 1935, 1934, 1933, 1932, 1931, 1930, 1929, 1928, 1927, 1926, 1925, 1924, 1923, 1921, 1920
16161 SHADYBEND DR	2006, 2003, 2001, 2000, 1996, 1995, 1992, 1991, 1990, 1986, 1985, 1981, 1980, 1976, 1975, 1972, 1971, 1970, 1969, 1967, 1966, 1965, 1964, 1963, 1962, 1961, 1960, 1958, 1957, 1956, 1955, 1954, 1952, 1951, 1950, 1949, 1948, 1947, 1946, 1945, 1944, 1942, 1940, 1939, 1938, 1937, 1936, 1935, 1934, 1933, 1932, 1931, 1930, 1929, 1928, 1927, 1926, 1925, 1924, 1923, 1921, 1920
16162 SHADYBEND DR	2006, 2003, 2001, 2000, 1996, 1995, 1994, 1992, 1991, 1990, 1986, 1985, 1981, 1980, 1976, 1975, 1972, 1971, 1970, 1969, 1967, 1966, 1965, 1964, 1963, 1962, 1961, 1960, 1958, 1957, 1956, 1955, 1954, 1952, 1951, 1950, 1949, 1948, 1947, 1946, 1945, 1944, 1942, 1940, 1939, 1938, 1937, 1936, 1935, 1934, 1933, 1932, 1931, 1930, 1929, 1928, 1927, 1926, 1925, 1924, 1923, 1921, 1920

FINDINGS

Address Researched	Address Not Identified in Research Source
16162 SHADYBEND DR	2015, 2009, 2006, 2004, 2001, 2000, 1999, 1996, 1995, 1994, 1992, 1991, 1990, 1986, 1985, 1981, 1980, 1976, 1975, 1972, 1971, 1970, 1969, 1967, 1966, 1965, 1964, 1963, 1962, 1961, 1960, 1958, 1957, 1956, 1955, 1954, 1952, 1951, 1950, 1949, 1948, 1947, 1946, 1945, 1944, 1942, 1940, 1939, 1938, 1937, 1936, 1935, 1934, 1933, 1932, 1931, 1930, 1929, 1928, 1927, 1926, 1925, 1924, 1923, 1921, 1920
16167 E SHADYBEND DR	2015, 2009, 2006, 2004, 2003, 2001, 2000, 1999, 1996, 1994, 1992, 1991, 1990, 1986, 1985, 1981, 1980, 1976, 1975, 1972, 1971, 1970, 1969, 1967, 1966, 1965, 1964, 1963, 1962, 1961, 1960, 1958, 1957, 1956, 1955, 1954, 1952, 1951, 1950, 1949, 1948, 1947, 1946, 1945, 1944, 1942, 1940, 1939, 1938, 1937, 1936, 1935, 1934, 1933, 1932, 1931, 1930, 1929, 1928, 1927, 1926, 1925, 1924, 1923, 1921, 1920
16167 SHADYBEND DR	2015, 2009, 2006, 2004, 2001, 2000, 1999, 1996, 1995, 1994, 1992, 1991, 1990, 1986, 1985, 1981, 1980, 1976, 1975, 1972, 1971, 1970, 1969, 1967, 1966, 1965, 1964, 1963, 1962, 1961, 1960, 1958, 1957, 1956, 1955, 1954, 1952, 1951, 1950, 1949, 1948, 1947, 1946, 1945, 1944, 1942, 1940, 1939, 1938, 1937, 1936, 1935, 1934, 1933, 1932, 1931, 1930, 1929, 1928, 1927, 1926, 1925, 1924, 1923, 1921, 1920
16167 SHADYBEND DR	2006, 2003, 2001, 2000, 1996, 1995, 1992, 1991, 1990, 1986, 1985, 1981, 1980, 1976, 1975, 1972, 1971, 1970, 1969, 1967, 1966, 1965, 1964, 1963, 1962, 1961, 1960, 1958, 1957, 1956, 1955, 1954, 1952, 1951, 1950, 1949, 1948, 1947, 1946, 1945, 1944, 1942, 1940, 1939, 1938, 1937, 1936, 1935, 1934, 1933, 1932, 1931, 1930, 1929, 1928, 1927, 1926, 1925, 1924, 1923, 1921, 1920
16168 SHADYBEND DR	2015, 2009, 2006, 2004, 2003, 2001, 2000, 1999, 1996, 1995, 1994, 1992, 1991, 1990, 1986, 1985, 1981, 1980, 1976, 1975, 1972, 1971, 1970, 1969, 1967, 1965, 1964, 1963, 1962, 1961, 1960, 1958, 1957, 1956, 1955, 1954, 1952, 1951, 1950, 1949, 1948, 1947, 1946, 1945, 1944, 1942, 1940, 1939, 1938, 1937, 1936, 1935, 1934, 1933, 1932, 1931, 1930, 1929, 1928, 1927, 1926, 1925, 1924, 1923, 1921, 1920
16174 SHADYBEND DR	2015, 2009, 2006, 2004, 2001, 2000, 1999, 1996, 1995, 1994, 1992, 1991, 1990, 1986, 1985, 1981, 1980, 1976, 1975, 1972, 1971, 1970, 1969, 1967, 1966, 1965, 1964, 1963, 1962, 1961, 1960, 1958, 1957, 1956, 1955, 1954, 1952, 1951, 1950, 1949, 1948, 1947, 1946, 1945, 1944, 1942, 1940, 1939, 1938, 1937, 1936, 1935, 1934, 1933, 1932, 1931, 1930, 1929, 1928, 1927, 1926, 1925, 1924, 1923, 1921, 1920
16174 SHADYBEND DR	2006, 2003, 2001, 2000, 1996, 1995, 1994, 1992, 1991, 1990, 1986, 1985, 1981, 1980, 1976, 1975, 1972, 1971, 1970, 1969, 1967, 1966, 1965, 1964, 1963, 1962, 1961, 1960, 1958, 1957, 1956, 1955, 1954, 1952, 1951, 1950, 1949, 1948, 1947, 1946, 1945, 1944, 1942, 1940, 1939, 1938, 1937, 1936, 1935, 1934, 1933, 1932, 1931, 1930, 1929, 1928, 1927, 1926, 1925, 1924, 1923, 1921, 1920
16175 SHADYBEND DR	2015, 2009, 2006, 2004, 2001, 2000, 1999, 1996, 1995, 1994, 1992, 1991, 1990, 1986, 1985, 1981, 1980, 1976, 1975, 1972, 1971, 1970, 1969, 1967, 1965, 1964, 1963, 1962, 1961, 1960, 1958, 1957, 1956, 1955, 1954, 1952, 1951, 1950, 1949, 1948, 1947, 1946, 1945, 1944, 1942, 1940, 1939, 1938, 1937, 1936, 1935, 1934, 1933, 1932, 1931, 1930, 1929, 1928, 1927, 1926, 1925, 1924, 1923, 1921, 1920
16203 GALE AVE	2015, 2009, 2006, 2004, 2001, 2000, 1999, 1996, 1995, 1994, 1992, 1991, 1990, 1986, 1985, 1981, 1980, 1976, 1975, 1972, 1971, 1970, 1969, 1967, 1966, 1965, 1964, 1963, 1962, 1961, 1960, 1958, 1957, 1956, 1955, 1954, 1952, 1951, 1950, 1949, 1948, 1947, 1946, 1945, 1944, 1942, 1940, 1939, 1938, 1937, 1936, 1935, 1934, 1933, 1932, 1931, 1930, 1929, 1928, 1927, 1926, 1925, 1924, 1923, 1921, 1920

FINDINGS

Address Researched	Address Not Identified in Research Source
16203 GALE AVE	2015, 2009, 2006, 2003, 2001, 2000, 1996, 1995, 1994, 1992, 1991, 1990, 1986, 1985, 1981, 1980, 1976, 1975, 1972, 1971, 1970, 1969, 1967, 1966, 1965, 1964, 1963, 1962, 1961, 1960, 1958, 1957, 1956, 1955, 1954, 1952, 1951, 1950, 1949, 1948, 1947, 1946, 1945, 1944, 1942, 1940, 1939, 1938, 1937, 1936, 1935, 1934, 1933, 1932, 1931, 1930, 1929, 1928, 1927, 1926, 1925, 1924, 1923, 1921, 1920
16203 WARD WAY	2009, 2006, 2004, 2003, 2001, 2000, 1999, 1996, 1995, 1992, 1991, 1990, 1986, 1985, 1981, 1980, 1976, 1975, 1972, 1971, 1970, 1969, 1967, 1966, 1965, 1964, 1963, 1962, 1961, 1960, 1958, 1957, 1956, 1955, 1954, 1952, 1951, 1950, 1949, 1948, 1947, 1946, 1945, 1944, 1942, 1940, 1939, 1938, 1937, 1936, 1935, 1934, 1933, 1932, 1931, 1930, 1929, 1928, 1927, 1926, 1925, 1924, 1923, 1921, 1920
16205 GALE AVE	2015, 2009, 2006, 2004, 2001, 2000, 1999, 1996, 1995, 1994, 1992, 1991, 1990, 1986, 1985, 1981, 1980, 1976, 1975, 1972, 1970, 1969, 1967, 1966, 1965, 1964, 1963, 1962, 1961, 1960, 1958, 1957, 1956, 1955, 1954, 1952, 1951, 1950, 1949, 1948, 1947, 1946, 1945, 1944, 1942, 1940, 1939, 1938, 1937, 1936, 1935, 1934, 1933, 1932, 1931, 1930, 1929, 1928, 1927, 1926, 1925, 1924, 1923, 1921, 1920
16205 GALE AVE	2015, 2009, 2006, 2004, 2003, 2001, 2000, 1999, 1996, 1995, 1992, 1991, 1990, 1986, 1985, 1981, 1980, 1976, 1975, 1972, 1971, 1970, 1969, 1967, 1966, 1965, 1964, 1963, 1962, 1961, 1960, 1958, 1957, 1956, 1955, 1954, 1952, 1951, 1950, 1949, 1948, 1947, 1946, 1945, 1944, 1942, 1940, 1939, 1938, 1937, 1936, 1935, 1934, 1933, 1932, 1931, 1930, 1929, 1928, 1927, 1926, 1925, 1924, 1923, 1921, 1920
16205 WARD WAY	2006, 2003, 2001, 2000, 1996, 1995, 1994, 1992, 1991, 1990, 1986, 1985, 1981, 1980, 1976, 1975, 1972, 1971, 1970, 1969, 1967, 1966, 1965, 1964, 1963, 1962, 1961, 1960, 1958, 1957, 1956, 1955, 1954, 1952, 1951, 1950, 1949, 1948, 1947, 1946, 1945, 1944, 1942, 1940, 1939, 1938, 1937, 1936, 1935, 1934, 1933, 1932, 1931, 1930, 1929, 1928, 1927, 1926, 1925, 1924, 1923, 1921, 1920
16205A WARD WAY	2015, 2009, 2006, 2004, 2003, 2001, 2000, 1999, 1996, 1995, 1994, 1992, 1991, 1990, 1986, 1985, 1981, 1980, 1976, 1975, 1972, 1971, 1970, 1969, 1967, 1965, 1964, 1963, 1962, 1961, 1960, 1958, 1957, 1956, 1955, 1954, 1952, 1951, 1950, 1949, 1948, 1947, 1946, 1945, 1944, 1942, 1940, 1939, 1938, 1937, 1936, 1935, 1934, 1933, 1932, 1931, 1930, 1929, 1928, 1927, 1926, 1925, 1924, 1923, 1921, 1920
16207 WARD WAY	2015, 2009, 2006, 2004, 2003, 2001, 2000, 1999, 1996, 1995, 1994, 1992, 1991, 1990, 1986, 1985, 1981, 1980, 1976, 1975, 1972, 1971, 1970, 1969, 1967, 1965, 1964, 1963, 1962, 1961, 1960, 1958, 1957, 1956, 1955, 1954, 1952, 1951, 1950, 1949, 1948, 1947, 1946, 1945, 1944, 1942, 1940, 1939, 1938, 1937, 1936, 1935, 1934, 1933, 1932, 1931, 1930, 1929, 1928, 1927, 1926, 1925, 1924, 1923, 1921, 1920
16207 WARD WAY	2006, 2003, 2001, 2000, 1996, 1995, 1992, 1991, 1990, 1986, 1985, 1981, 1980, 1976, 1975, 1972, 1971, 1970, 1969, 1967, 1966, 1965, 1964, 1963, 1962, 1961, 1960, 1958, 1957, 1956, 1955, 1954, 1952, 1951, 1950, 1949, 1948, 1947, 1946, 1945, 1944, 1942, 1940, 1939, 1938, 1937, 1936, 1935, 1934, 1933, 1932, 1931, 1930, 1929, 1928, 1927, 1926, 1925, 1924, 1923, 1921, 1920
16209 FOLGER ST	2006, 2003, 2001, 2000, 1999, 1996, 1995, 1994, 1992, 1991, 1990, 1986, 1985, 1981, 1980, 1976, 1975, 1972, 1971, 1970, 1969, 1967, 1966, 1965, 1964, 1963, 1962, 1961, 1960, 1958, 1957, 1956, 1955, 1954, 1952, 1951, 1950, 1949, 1948, 1947, 1946, 1945, 1944, 1942, 1940, 1939, 1938, 1937, 1936, 1935, 1934, 1933, 1932, 1931, 1930, 1929, 1928, 1927, 1926, 1925, 1924, 1923, 1921, 1920
16209 FOLGER ST	2015, 2009, 2006, 2004, 2003, 2001, 2000, 1999, 1996, 1995, 1994, 1992, 1991, 1990, 1986, 1985, 1981, 1980, 1976, 1975, 1972, 1970, 1969, 1967, 1966, 1965, 1964, 1963, 1962, 1961, 1960, 1958, 1957, 1956, 1955, 1954, 1952, 1951, 1950, 1949, 1948, 1947, 1946, 1945, 1944, 1942, 1940, 1939, 1938, 1937, 1936, 1935, 1934, 1933, 1932, 1931, 1930, 1929, 1928, 1927, 1926, 1925, 1924, 1923, 1921, 1920

FINDINGS

Address Researched	Address Not Identified in Research Source
16209 GALE AVE	2015, 2009, 2006, 2004, 2003, 2001, 2000, 1999, 1996, 1995, 1994, 1992, 1991, 1990, 1986, 1985, 1981, 1980, 1976, 1975, 1972, 1970, 1969, 1967, 1966, 1965, 1964, 1963, 1962, 1961, 1960, 1958, 1957, 1956, 1955, 1954, 1952, 1951, 1950, 1949, 1948, 1947, 1946, 1945, 1944, 1942, 1940, 1939, 1938, 1937, 1936, 1935, 1934, 1933, 1932, 1931, 1930, 1929, 1928, 1927, 1926, 1925, 1924, 1923, 1921, 1920
16209 WARD WAY	2009, 2006, 2004, 2003, 2001, 2000, 1999, 1996, 1995, 1994, 1992, 1991, 1990, 1986, 1985, 1981, 1980, 1976, 1975, 1972, 1971, 1970, 1969, 1967, 1966, 1965, 1964, 1963, 1962, 1961, 1960, 1958, 1957, 1956, 1955, 1954, 1952, 1951, 1950, 1949, 1948, 1947, 1946, 1945, 1944, 1942, 1940, 1939, 1938, 1937, 1936, 1935, 1934, 1933, 1932, 1931, 1930, 1929, 1928, 1927, 1926, 1925, 1924, 1923, 1921, 1920
16211 GALE AVE	2015, 2009, 2006, 2004, 2001, 2000, 1999, 1996, 1995, 1994, 1992, 1991, 1990, 1986, 1985, 1981, 1980, 1976, 1975, 1972, 1971, 1970, 1969, 1967, 1966, 1965, 1964, 1963, 1962, 1961, 1960, 1958, 1957, 1956, 1955, 1954, 1952, 1951, 1950, 1949, 1948, 1947, 1946, 1945, 1944, 1942, 1940, 1939, 1938, 1937, 1936, 1935, 1934, 1933, 1932, 1931, 1930, 1929, 1928, 1927, 1926, 1925, 1924, 1923, 1921, 1920
16213 GALE AVE	2015, 2009, 2006, 2004, 2001, 2000, 1999, 1996, 1995, 1994, 1992, 1991, 1990, 1986, 1985, 1981, 1980, 1976, 1975, 1972, 1970, 1969, 1967, 1966, 1965, 1964, 1963, 1962, 1961, 1960, 1958, 1957, 1956, 1955, 1954, 1952, 1951, 1950, 1949, 1948, 1947, 1946, 1945, 1944, 1942, 1940, 1939, 1938, 1937, 1936, 1935, 1934, 1933, 1932, 1931, 1930, 1929, 1928, 1927, 1926, 1925, 1924, 1923, 1921, 1920
16215 FOLGER ST	2015, 2009, 2006, 2004, 2003, 2001, 2000, 1999, 1996, 1995, 1994, 1992, 1991, 1990, 1986, 1985, 1981, 1980, 1976, 1975, 1972, 1970, 1969, 1967, 1965, 1964, 1963, 1962, 1961, 1960, 1958, 1957, 1956, 1955, 1954, 1952, 1951, 1950, 1949, 1948, 1947, 1946, 1945, 1944, 1942, 1940, 1939, 1938, 1937, 1936, 1935, 1934, 1933, 1932, 1931, 1930, 1929, 1928, 1927, 1926, 1925, 1924, 1923, 1921, 1920
16215 FOLGER ST	2006, 2003, 2001, 2000, 1996, 1995, 1994, 1992, 1991, 1990, 1986, 1985, 1981, 1980, 1976, 1975, 1972, 1971, 1970, 1969, 1967, 1966, 1965, 1964, 1963, 1962, 1961, 1960, 1958, 1957, 1956, 1955, 1954, 1952, 1951, 1950, 1949, 1948, 1947, 1946, 1945, 1944, 1942, 1940, 1939, 1938, 1937, 1936, 1935, 1934, 1933, 1932, 1931, 1930, 1929, 1928, 1927, 1926, 1925, 1924, 1923, 1921, 1920
16221 FOLGER ST	2015, 2006, 2003, 2001, 2000, 1999, 1996, 1995, 1994, 1992, 1991, 1990, 1986, 1985, 1981, 1980, 1976, 1975, 1972, 1971, 1970, 1969, 1967, 1966, 1965, 1964, 1963, 1962, 1961, 1960, 1958, 1957, 1956, 1955, 1954, 1952, 1951, 1950, 1949, 1948, 1947, 1946, 1945, 1944, 1942, 1940, 1939, 1938, 1937, 1936, 1935, 1934, 1933, 1932, 1931, 1930, 1929, 1928, 1927, 1926, 1925, 1924, 1923, 1921, 1920
16221 FOLGER ST	2015, 2009, 2006, 2004, 2003, 2001, 2000, 1999, 1996, 1995, 1994, 1992, 1991, 1990, 1986, 1985, 1981, 1980, 1976, 1975, 1972, 1970, 1969, 1967, 1966, 1965, 1964, 1963, 1962, 1961, 1960, 1958, 1957, 1956, 1955, 1954, 1952, 1951, 1950, 1949, 1948, 1947, 1946, 1945, 1944, 1942, 1940, 1939, 1938, 1937, 1936, 1935, 1934, 1933, 1932, 1931, 1930, 1929, 1928, 1927, 1926, 1925, 1924, 1923, 1921, 1920
16227 FOLGER ST	2015, 2009, 2006, 2004, 2003, 2001, 2000, 1999, 1996, 1995, 1994, 1992, 1991, 1990, 1986, 1985, 1981, 1980, 1976, 1975, 1972, 1970, 1969, 1967, 1965, 1964, 1963, 1962, 1961, 1960, 1958, 1957, 1956, 1955, 1954, 1952, 1951, 1950, 1949, 1948, 1947, 1946, 1945, 1944, 1942, 1940, 1939, 1938, 1937, 1936, 1935, 1934, 1933, 1932, 1931, 1930, 1929, 1928, 1927, 1926, 1925, 1924, 1923, 1921, 1920
16227 FOLGER ST	2006, 2003, 2001, 2000, 1996, 1995, 1994, 1992, 1991, 1990, 1986, 1985, 1981, 1980, 1976, 1975, 1972, 1971, 1970, 1969, 1967, 1966, 1965, 1964, 1963, 1962, 1961, 1960, 1958, 1957, 1956, 1955, 1954, 1952, 1951, 1950, 1949, 1948, 1947, 1946, 1945, 1944, 1942, 1940, 1939, 1938, 1937, 1936, 1935, 1934, 1933, 1932, 1931, 1930, 1929, 1928, 1927, 1926, 1925, 1924, 1923, 1921, 1920

FINDINGS

Address Researched	Address Not Identified in Research Source
16233 E GALE AVE	2015, 2009, 2006, 2004, 2003, 2001, 2000, 1999, 1996, 1995, 1994, 1992, 1991, 1990, 1985, 1980, 1976, 1975, 1972, 1971, 1970, 1969, 1967, 1966, 1965, 1964, 1963, 1962, 1961, 1960, 1958, 1957, 1956, 1955, 1954, 1952, 1951, 1950, 1949, 1948, 1947, 1946, 1945, 1944, 1942, 1940, 1939, 1938, 1937, 1936, 1935, 1934, 1933, 1932, 1931, 1930, 1929, 1928, 1927, 1926, 1925, 1924, 1923, 1921, 1920
16233 FOLGER ST	2015, 2006, 2003, 2001, 2000, 1999, 1996, 1995, 1994, 1992, 1991, 1990, 1986, 1985, 1981, 1980, 1976, 1975, 1972, 1971, 1970, 1969, 1967, 1966, 1965, 1964, 1963, 1962, 1961, 1960, 1958, 1957, 1956, 1955, 1954, 1952, 1951, 1950, 1949, 1948, 1947, 1946, 1945, 1944, 1942, 1940, 1939, 1938, 1937, 1936, 1935, 1934, 1933, 1932, 1931, 1930, 1929, 1928, 1927, 1926, 1925, 1924, 1923, 1921, 1920
16233 FOLGER ST	2015, 2009, 2006, 2004, 2003, 2001, 2000, 1999, 1996, 1995, 1994, 1992, 1991, 1990, 1986, 1985, 1981, 1980, 1976, 1975, 1972, 1970, 1969, 1967, 1966, 1965, 1964, 1963, 1962, 1961, 1960, 1958, 1957, 1956, 1955, 1954, 1952, 1951, 1950, 1949, 1948, 1947, 1946, 1945, 1944, 1942, 1940, 1939, 1938, 1937, 1936, 1935, 1934, 1933, 1932, 1931, 1930, 1929, 1928, 1927, 1926, 1925, 1924, 1923, 1921, 1920
16233 GALE AVE	2015, 2009, 2006, 2004, 2001, 2000, 1999, 1996, 1995, 1994, 1992, 1991, 1990, 1986, 1985, 1981, 1980, 1975, 1972, 1971, 1970, 1969, 1967, 1966, 1965, 1964, 1963, 1962, 1961, 1960, 1958, 1957, 1956, 1955, 1954, 1952, 1951, 1950, 1949, 1948, 1947, 1946, 1945, 1944, 1942, 1940, 1939, 1938, 1937, 1936, 1935, 1934, 1933, 1932, 1931, 1930, 1929, 1928, 1927, 1926, 1925, 1924, 1923, 1921, 1920
16234 FOLGER ST	2015, 2009, 2006, 2004, 2003, 2001, 2000, 1999, 1996, 1995, 1994, 1992, 1991, 1990, 1986, 1985, 1981, 1980, 1976, 1975, 1972, 1970, 1969, 1967, 1966, 1965, 1964, 1963, 1962, 1961, 1960, 1958, 1957, 1956, 1955, 1954, 1952, 1951, 1950, 1949, 1948, 1947, 1946, 1945, 1944, 1942, 1940, 1939, 1938, 1937, 1936, 1935, 1934, 1933, 1932, 1931, 1930, 1929, 1928, 1927, 1926, 1925, 1924, 1923, 1921, 1920
16239 FOLGER ST	2015, 2009, 2006, 2004, 2003, 2001, 2000, 1999, 1996, 1995, 1994, 1992, 1991, 1990, 1986, 1985, 1981, 1980, 1976, 1975, 1972, 1970, 1969, 1967, 1966, 1965, 1964, 1963, 1962, 1961, 1960, 1958, 1957, 1956, 1955, 1954, 1952, 1951, 1950, 1949, 1948, 1947, 1946, 1945, 1944, 1942, 1940, 1939, 1938, 1937, 1936, 1935, 1934, 1933, 1932, 1931, 1930, 1929, 1928, 1927, 1926, 1925, 1924, 1923, 1921, 1920
16239 FOLGER ST	2006, 2003, 2001, 2000, 1996, 1995, 1992, 1991, 1990, 1986, 1985, 1981, 1980, 1976, 1975, 1972, 1971, 1970, 1969, 1967, 1966, 1965, 1964, 1963, 1962, 1961, 1960, 1958, 1957, 1956, 1955, 1954, 1952, 1951, 1950, 1949, 1948, 1947, 1946, 1945, 1944, 1942, 1940, 1939, 1938, 1937, 1936, 1935, 1934, 1933, 1932, 1931, 1930, 1929, 1928, 1927, 1926, 1925, 1924, 1923, 1921, 1920
16245 FOLGER ST	2006, 2003, 2001, 2000, 1996, 1995, 1994, 1992, 1991, 1990, 1986, 1985, 1981, 1980, 1976, 1975, 1972, 1971, 1970, 1969, 1967, 1966, 1965, 1964, 1963, 1962, 1961, 1960, 1958, 1957, 1956, 1955, 1954, 1952, 1951, 1950, 1949, 1948, 1947, 1946, 1945, 1944, 1942, 1940, 1939, 1938, 1937, 1936, 1935, 1934, 1933, 1932, 1931, 1930, 1929, 1928, 1927, 1926, 1925, 1924, 1923, 1921, 1920
16251 FOLGER ST	2006, 2003, 2001, 2000, 1996, 1995, 1992, 1991, 1990, 1986, 1985, 1981, 1980, 1976, 1975, 1972, 1971, 1970, 1969, 1967, 1966, 1965, 1964, 1963, 1962, 1961, 1960, 1958, 1957, 1956, 1955, 1954, 1952, 1951, 1950, 1949, 1948, 1947, 1946, 1945, 1944, 1942, 1940, 1939, 1938, 1937, 1936, 1935, 1934, 1933, 1932, 1931, 1930, 1929, 1928, 1927, 1926, 1925, 1924, 1923, 1921, 1920
16253 GALE AVE	2006, 2004, 2003, 2001, 2000, 1999, 1996, 1995, 1994, 1992, 1991, 1990, 1986, 1985, 1981, 1980, 1976, 1975, 1972, 1971, 1970, 1969, 1967, 1966, 1965, 1964, 1963, 1962, 1961, 1960, 1958, 1957, 1956, 1955, 1954, 1952, 1951, 1950, 1949, 1948, 1947, 1946, 1945, 1944, 1942, 1940, 1939, 1938, 1937, 1936, 1935, 1934, 1933, 1932, 1931, 1930, 1929, 1928, 1927, 1926, 1925, 1924, 1923, 1921, 1920

FINDINGS

Address Researched	Address Not Identified in Research Source
16257 GALE AVE	2015, 2006, 2003, 2001, 2000, 1999, 1996, 1995, 1994, 1992, 1991, 1990, 1986, 1985, 1981, 1980, 1976, 1975, 1972, 1971, 1970, 1969, 1967, 1966, 1965, 1964, 1963, 1962, 1961, 1960, 1958, 1957, 1956, 1955, 1954, 1952, 1951, 1950, 1949, 1948, 1947, 1946, 1945, 1944, 1942, 1940, 1939, 1938, 1937, 1936, 1935, 1934, 1933, 1932, 1931, 1930, 1929, 1928, 1927, 1926, 1925, 1924, 1923, 1921, 1920
16261 GALE AVE	2015, 2006, 2003, 2001, 2000, 1999, 1996, 1995, 1994, 1992, 1991, 1990, 1986, 1985, 1981, 1980, 1976, 1975, 1972, 1971, 1970, 1969, 1967, 1966, 1965, 1964, 1963, 1962, 1961, 1960, 1958, 1957, 1956, 1955, 1954, 1952, 1951, 1950, 1949, 1948, 1947, 1946, 1945, 1944, 1942, 1940, 1939, 1938, 1937, 1936, 1935, 1934, 1933, 1932, 1931, 1930, 1929, 1928, 1927, 1926, 1925, 1924, 1923, 1921, 1920
16261 GALE AVE	2015, 2009, 2006, 2004, 2001, 2000, 1999, 1996, 1995, 1994, 1992, 1991, 1990, 1986, 1985, 1981, 1980, 1976, 1975, 1972, 1971, 1970, 1969, 1967, 1966, 1965, 1964, 1963, 1962, 1961, 1960, 1958, 1957, 1956, 1955, 1954, 1952, 1951, 1950, 1949, 1948, 1947, 1946, 1945, 1944, 1942, 1940, 1939, 1938, 1937, 1936, 1935, 1934, 1933, 1932, 1931, 1930, 1929, 1928, 1927, 1926, 1925, 1924, 1923, 1921, 1920
16265 GALE AVE	2015, 2009, 2006, 2004, 2001, 2000, 1999, 1996, 1995, 1994, 1992, 1991, 1990, 1986, 1985, 1981, 1980, 1976, 1975, 1972, 1971, 1970, 1969, 1967, 1966, 1965, 1964, 1963, 1962, 1961, 1960, 1958, 1957, 1956, 1955, 1954, 1952, 1951, 1950, 1949, 1948, 1947, 1946, 1945, 1944, 1942, 1940, 1939, 1938, 1937, 1936, 1935, 1934, 1933, 1932, 1931, 1930, 1929, 1928, 1927, 1926, 1925, 1924, 1923, 1921, 1920
16265 GALE AVE	2015, 2006, 2004, 2003, 2001, 2000, 1999, 1996, 1995, 1994, 1992, 1991, 1990, 1986, 1985, 1981, 1980, 1976, 1975, 1972, 1971, 1970, 1969, 1967, 1966, 1965, 1964, 1963, 1962, 1961, 1960, 1958, 1957, 1956, 1955, 1954, 1952, 1951, 1950, 1949, 1948, 1947, 1946, 1945, 1944, 1942, 1940, 1939, 1938, 1937, 1936, 1935, 1934, 1933, 1932, 1931, 1930, 1929, 1928, 1927, 1926, 1925, 1924, 1923, 1921, 1920
16269 GALE AVE	2015, 2006, 2003, 2001, 2000, 1999, 1996, 1995, 1994, 1992, 1991, 1990, 1986, 1985, 1981, 1980, 1976, 1975, 1972, 1971, 1970, 1969, 1967, 1966, 1965, 1964, 1963, 1962, 1961, 1960, 1958, 1957, 1956, 1955, 1954, 1952, 1951, 1950, 1949, 1948, 1947, 1946, 1945, 1944, 1942, 1940, 1939, 1938, 1937, 1936, 1935, 1934, 1933, 1932, 1931, 1930, 1929, 1928, 1927, 1926, 1925, 1924, 1923, 1921, 1920
16273 GALE AVE	2009, 2006, 2003, 2001, 2000, 1999, 1996, 1995, 1994, 1992, 1991, 1990, 1986, 1985, 1981, 1980, 1976, 1975, 1972, 1971, 1970, 1969, 1967, 1966, 1965, 1964, 1963, 1962, 1961, 1960, 1958, 1957, 1956, 1955, 1954, 1952, 1951, 1950, 1949, 1948, 1947, 1946, 1945, 1944, 1942, 1940, 1939, 1938, 1937, 1936, 1935, 1934, 1933, 1932, 1931, 1930, 1929, 1928, 1927, 1926, 1925, 1924, 1923, 1921, 1920
16273 GALE AVE	2015, 2009, 2006, 2004, 2001, 2000, 1999, 1996, 1995, 1994, 1992, 1991, 1990, 1986, 1985, 1981, 1980, 1976, 1975, 1972, 1971, 1970, 1969, 1967, 1966, 1965, 1964, 1963, 1962, 1961, 1960, 1958, 1957, 1956, 1955, 1954, 1952, 1951, 1950, 1949, 1948, 1947, 1946, 1945, 1944, 1942, 1940, 1939, 1938, 1937, 1936, 1935, 1934, 1933, 1932, 1931, 1930, 1929, 1928, 1927, 1926, 1925, 1924, 1923, 1921, 1920
16277 GALE AVE	2015, 2009, 2006, 2004, 2001, 2000, 1999, 1996, 1995, 1994, 1992, 1991, 1990, 1986, 1985, 1981, 1980, 1976, 1975, 1972, 1971, 1970, 1969, 1967, 1966, 1965, 1964, 1963, 1962, 1961, 1960, 1958, 1957, 1956, 1955, 1954, 1952, 1951, 1950, 1949, 1948, 1947, 1946, 1945, 1944, 1942, 1940, 1939, 1938, 1937, 1936, 1935, 1934, 1933, 1932, 1931, 1930, 1929, 1928, 1927, 1926, 1925, 1924, 1923, 1921, 1920

FINDINGS

Address Researched	Address Not Identified in Research Source
16277 GALE AVE	2009, 2006, 2003, 2001, 2000, 1999, 1996, 1995, 1994, 1992, 1991, 1990, 1986, 1985, 1981, 1980, 1976, 1975, 1972, 1971, 1970, 1969, 1967, 1966, 1965, 1964, 1963, 1962, 1961, 1960, 1958, 1957, 1956, 1955, 1954, 1952, 1951, 1950, 1949, 1948, 1947, 1946, 1945, 1944, 1942, 1940, 1939, 1938, 1937, 1936, 1935, 1934, 1933, 1932, 1931, 1930, 1929, 1928, 1927, 1926, 1925, 1924, 1923, 1921, 1920
16281 GALE AVE	2006, 2004, 2003, 2001, 2000, 1999, 1996, 1995, 1994, 1992, 1991, 1990, 1986, 1985, 1981, 1980, 1976, 1975, 1972, 1971, 1970, 1969, 1967, 1966, 1965, 1964, 1963, 1962, 1961, 1960, 1958, 1957, 1956, 1955, 1954, 1952, 1951, 1950, 1949, 1948, 1947, 1946, 1945, 1944, 1942, 1940, 1939, 1938, 1937, 1936, 1935, 1934, 1933, 1932, 1931, 1930, 1929, 1928, 1927, 1926, 1925, 1924, 1923, 1921, 1920
16281 GALE AVE	2015, 2009, 2006, 2004, 2001, 2000, 1999, 1996, 1995, 1994, 1992, 1991, 1990, 1986, 1985, 1981, 1980, 1976, 1975, 1972, 1971, 1970, 1969, 1967, 1966, 1965, 1964, 1963, 1962, 1961, 1960, 1958, 1957, 1956, 1955, 1954, 1952, 1951, 1950, 1949, 1948, 1947, 1946, 1945, 1944, 1942, 1940, 1939, 1938, 1937, 1936, 1935, 1934, 1933, 1932, 1931, 1930, 1929, 1928, 1927, 1926, 1925, 1924, 1923, 1921, 1920
16285 GALE AVE	2006, 2003, 2001, 2000, 1999, 1996, 1995, 1994, 1992, 1991, 1990, 1986, 1985, 1981, 1980, 1976, 1975, 1972, 1971, 1970, 1969, 1967, 1966, 1965, 1964, 1963, 1962, 1961, 1960, 1958, 1957, 1956, 1955, 1954, 1952, 1951, 1950, 1949, 1948, 1947, 1946, 1945, 1944, 1942, 1940, 1939, 1938, 1937, 1936, 1935, 1934, 1933, 1932, 1931, 1930, 1929, 1928, 1927, 1926, 1925, 1924, 1923, 1921, 1920
16289 GALE AVE	2015, 2006, 2003, 2001, 2000, 1999, 1996, 1995, 1994, 1992, 1991, 1990, 1986, 1985, 1981, 1980, 1976, 1975, 1972, 1971, 1970, 1969, 1967, 1966, 1965, 1964, 1963, 1962, 1961, 1960, 1958, 1957, 1956, 1955, 1954, 1952, 1951, 1950, 1949, 1948, 1947, 1946, 1945, 1944, 1942, 1940, 1939, 1938, 1937, 1936, 1935, 1934, 1933, 1932, 1931, 1930, 1929, 1928, 1927, 1926, 1925, 1924, 1923, 1921, 1920
16289 GALE AVE	2015, 2009, 2006, 2004, 2001, 2000, 1999, 1996, 1995, 1994, 1992, 1991, 1990, 1986, 1985, 1981, 1980, 1976, 1975, 1972, 1971, 1970, 1969, 1967, 1966, 1965, 1964, 1963, 1962, 1961, 1960, 1958, 1957, 1956, 1955, 1954, 1952, 1951, 1950, 1949, 1948, 1947, 1946, 1945, 1944, 1942, 1940, 1939, 1938, 1937, 1936, 1935, 1934, 1933, 1932, 1931, 1930, 1929, 1928, 1927, 1926, 1925, 1924, 1923, 1921, 1920
16293 GALE AVE	2015, 2009, 2006, 2004, 2001, 2000, 1999, 1996, 1995, 1994, 1992, 1991, 1990, 1986, 1985, 1981, 1980, 1976, 1975, 1972, 1971, 1970, 1969, 1967, 1966, 1965, 1964, 1963, 1962, 1961, 1960, 1958, 1957, 1956, 1955, 1954, 1952, 1951, 1950, 1949, 1948, 1947, 1946, 1945, 1944, 1942, 1940, 1939, 1938, 1937, 1936, 1935, 1934, 1933, 1932, 1931, 1930, 1929, 1928, 1927, 1926, 1925, 1924, 1923, 1921, 1920
16293 GALE AVE	2006, 2004, 2003, 2001, 2000, 1999, 1996, 1995, 1994, 1992, 1991, 1990, 1986, 1985, 1981, 1980, 1976, 1975, 1972, 1971, 1970, 1969, 1967, 1966, 1965, 1964, 1963, 1962, 1961, 1960, 1958, 1957, 1956, 1955, 1954, 1952, 1951, 1950, 1949, 1948, 1947, 1946, 1945, 1944, 1942, 1940, 1939, 1938, 1937, 1936, 1935, 1934, 1933, 1932, 1931, 1930, 1929, 1928, 1927, 1926, 1925, 1924, 1923, 1921, 1920
999 S STIMSON AVE	2015, 2009, 2006, 2004, 2003, 2001, 2000, 1999, 1996, 1995, 1994, 1992, 1991, 1990, 1986, 1985, 1981, 1976, 1975, 1972, 1971, 1970, 1969, 1967, 1966, 1965, 1964, 1963, 1962, 1961, 1960, 1958, 1957, 1956, 1955, 1954, 1952, 1951, 1950, 1949, 1948, 1947, 1946, 1945, 1944, 1942, 1940, 1939, 1938, 1937, 1936, 1935, 1934, 1933, 1932, 1931, 1930, 1929, 1928, 1927, 1926, 1925, 1924, 1923, 1921, 1920

TARGET PROPERTY: ADDRESS NOT IDENTIFIED IN RESEARCH SOURCE

The following Target Property addresses were researched for this report, and the addresses were not identified in the research source.

Address Researched	Address Not Identified in Research Source
16207 Gale Avenue	2009, 2006, 2004, 2003, 2001, 2000, 1999, 1996, 1995, 1994, 1992, 1991, 1990, 1986, 1985, 1981, 1980, 1976, 1975, 1972, 1970, 1969, 1967, 1966, 1965, 1964, 1963, 1962, 1961, 1960, 1958, 1957, 1956, 1955, 1954, 1952, 1951, 1950, 1949, 1948, 1947, 1946, 1945, 1944, 1942, 1940, 1939, 1938, 1937, 1936, 1935, 1934, 1933, 1932, 1931, 1930, 1929, 1928, 1927, 1926, 1925, 1924, 1923, 1921, 1920

16207 Gale Ave., City of Industry, CA 91745

16207 Gale Avenue

Hacienda Heights, CA 91745

Inquiry Number: 7161190.8

October 27, 2022

EDR Historical Topo Map Report

with QuadMatch™

6 Armstrong Road, 4th floor
Shelton, CT 06484
Toll Free: 800.352.0050
www.edrnet.com

EDR Historical Topo Map Report

10/27/22

Site Name:	Client Name:
16207 Gale Ave., City of Indust	Gabriel Environmental Group
16207 Gale Avenue	P. O. Box 1161
Hacienda Heights, CA 91745	Redlands, CA 92373
EDR Inquiry # 7161190.8	Contact: Hani Gabriel

EDR Topographic Map Library has been searched by EDR and maps covering the target property location as provided by Gabriel Environmental Group were identified for the years listed below. EDR's Historical Topo Map Report is designed to assist professionals in evaluating potential liability on a target property resulting from past activities. EDRs Historical Topo Map Report includes a search of a collection of public and private color historical topographic maps, dating back to the late 1800s.

Search Results:

P.O.# NA

Project: NE22460

Coordinates:

Latitude:	34.009079 34° 0' 33" North
Longitude:	-117.952895 -117° 57' 10" West
UTM Zone:	Zone 11 North
UTM X Meters:	412010.04
UTM Y Meters:	3763571.91
Elevation:	345.00' above sea level

Maps Provided:

2018	1950	1897
2015	1942	1894, 1896
2012	1935	
1981	1927	
1974	1904	
1972	1902	
1964, 1966	1901	
1952, 1953	1898	

Disclaimer - Copyright and Trademark Notice

This Report contains certain information obtained from a variety of public and other sources reasonably available to Environmental Data Resources, LLC. It cannot be concluded from this Report that coverage information for the target and surrounding properties does not exist from other sources. This Report is provided on an "AS IS", "AS AVAILABLE" basis. NO WARRANTY EXPRESS OR IMPLIED IS MADE WHATSOEVER IN CONNECTION WITH THIS REPORT. ENVIRONMENTAL DATA RESOURCES, LLC AND ITS SUBSIDIARIES, AFFILIATES AND THIRD PARTY SUPPLIERS DISCLAIM ALL WARRANTIES, OF ANY KIND OR NATURE, EXPRESS OR IMPLIED, ARISING OUT OF OR RELATED TO THIS REPORT OR ANY OF THE DATA AND INFORMATION PROVIDED IN THIS REPORT, INCLUDING WITHOUT LIMITATION, ANY WARRANTIES REGARDING ACCURACY, QUALITY, CORRECTNESS, COMPLETENESS, COMPREHENSIVENESS, SUITABILITY, MERCHANTABILITY, FITNESS FOR A PARTICULAR PURPOSE, TITLE, NON-INFRINGEMENT, MISAPPROPRIATION, OR OTHERWISE. ALL RISK IS ASSUMED BY THE USER. IN NO EVENT SHALL ENVIRONMENTAL DATA RESOURCES, LLC OR ITS SUBSIDIARIES, AFFILIATES OR THIRD PARTY SUPPLIERS BE LIABLE TO ANYONE FOR ANY DIRECT, INCIDENTAL, INDIRECT, SPECIAL, CONSEQUENTIAL OR OTHER DAMAGES OF ANY TYPE OR KIND (INCLUDING BUT NOT LIMITED TO LOSS OF PROFITS, LOSS OF USE, OR LOSS OF DATA), ARISING OUT OF OR IN ANY WAY CONNECTED WITH THIS REPORT OR ANY OF THE DATA AND INFORMATION PROVIDED IN THIS REPORT. Any analyses, estimates, ratings, environmental risk levels, or risk codes provided in this Report are provided for illustrative purposes only, and are not intended to provide, nor should they be interpreted as providing any facts regarding, or prediction or forecast of, any environmental risk for any property. Only an assessment performed by a qualified environmental professional can provide findings, opinions or conclusions regarding the environmental risk or conditions in, on or at any property.

Copyright 2022 by Environmental Data Resources, Inc. All rights reserved. Reproduction in any media or format, in whole or in part, of any report or map of Environmental Data Resources, Inc., or its affiliates, is prohibited without prior written permission.

EDR and its logos (including Sanborn and Sanborn Map) are trademarks of Environmental Data Resources, LLC or its affiliates. All other trademarks used herein are the property of their respective owners.

Topo Sheet Key

This EDR Topo Map Report is based upon the following USGS topographic map sheets.

2018 Source Sheets

Baldwin Park
2018
7.5-minute, 24000

La Habra
2018
7.5-minute, 24000

2015 Source Sheets

Baldwin Park
2015
7.5-minute, 24000

La Habra
2015
7.5-minute, 24000

2012 Source Sheets

Baldwin Park
2012
7.5-minute, 24000

La Habra
2012
7.5-minute, 24000

1981 Source Sheets

Baldwin Park
1981
7.5-minute, 24000
Aerial Photo Revised 1978

La Habra
1981
7.5-minute, 24000
Aerial Photo Revised 1981

Topo Sheet Key

This EDR Topo Map Report is based upon the following USGS topographic map sheets.

1974 Source Sheets

La Habra
1974
7.5-minute, 24000
Aerial Photo Revised 1974

1972 Source Sheets

La Habra
1972
7.5-minute, 24000
Aerial Photo Revised 1972

Baldwin Park
1972
7.5-minute, 24000
Aerial Photo Revised 1972

1964, 1966 Source Sheets

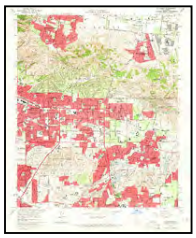

La Habra
1964
7.5-minute, 24000
Aerial Photo Revised 1963

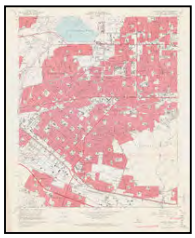

Baldwin Park
1966
7.5-minute, 24000
Aerial Photo Revised 1964

1952, 1953 Source Sheets

La Habra
1952
7.5-minute, 24000
Aerial Photo Revised 1947

Baldwin Park
1953
7.5-minute, 24000
Aerial Photo Revised 1952

Topo Sheet Key

This EDR Topo Map Report is based upon the following USGS topographic map sheets.

1950 Source Sheets

La Habra
1950
7.5-minute, 24000
Aerial Photo Revised 1947

1942 Source Sheets

ANAHEIM
1942
15-minute, 50000

1935 Source Sheets

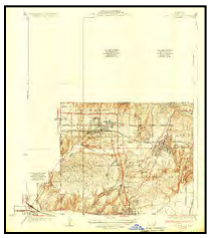

Coyote Hills
1935
7.5-minute, 31680

1927 Source Sheets

La Habra
1927
7.5-minute, 24000

Puente
1927
7.5-minute, 24000

Topo Sheet Key

This EDR Topo Map Report is based upon the following USGS topographic map sheets.

1904 Source Sheets

Pomona
1904
15-minute, 62500

1902 Source Sheets

Corona
1902
30-minute, 125000

1901 Source Sheets

Anaheim
1901
15-minute, 62500

1898 Source Sheets

Pomona
1898
15-minute, 62500

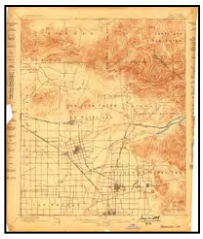

Anaheim
1898
15-minute, 62500

Topo Sheet Key

This EDR Topo Map Report is based upon the following USGS topographic map sheets.

1897 Source Sheets

Pomona
1897
15-minute, 62500

1894, 1896 Source Sheets

Pomona
1894
15-minute, 62500

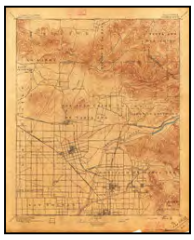

Anaheim
1896
15-minute, 62500

Historical Topo Map

2018

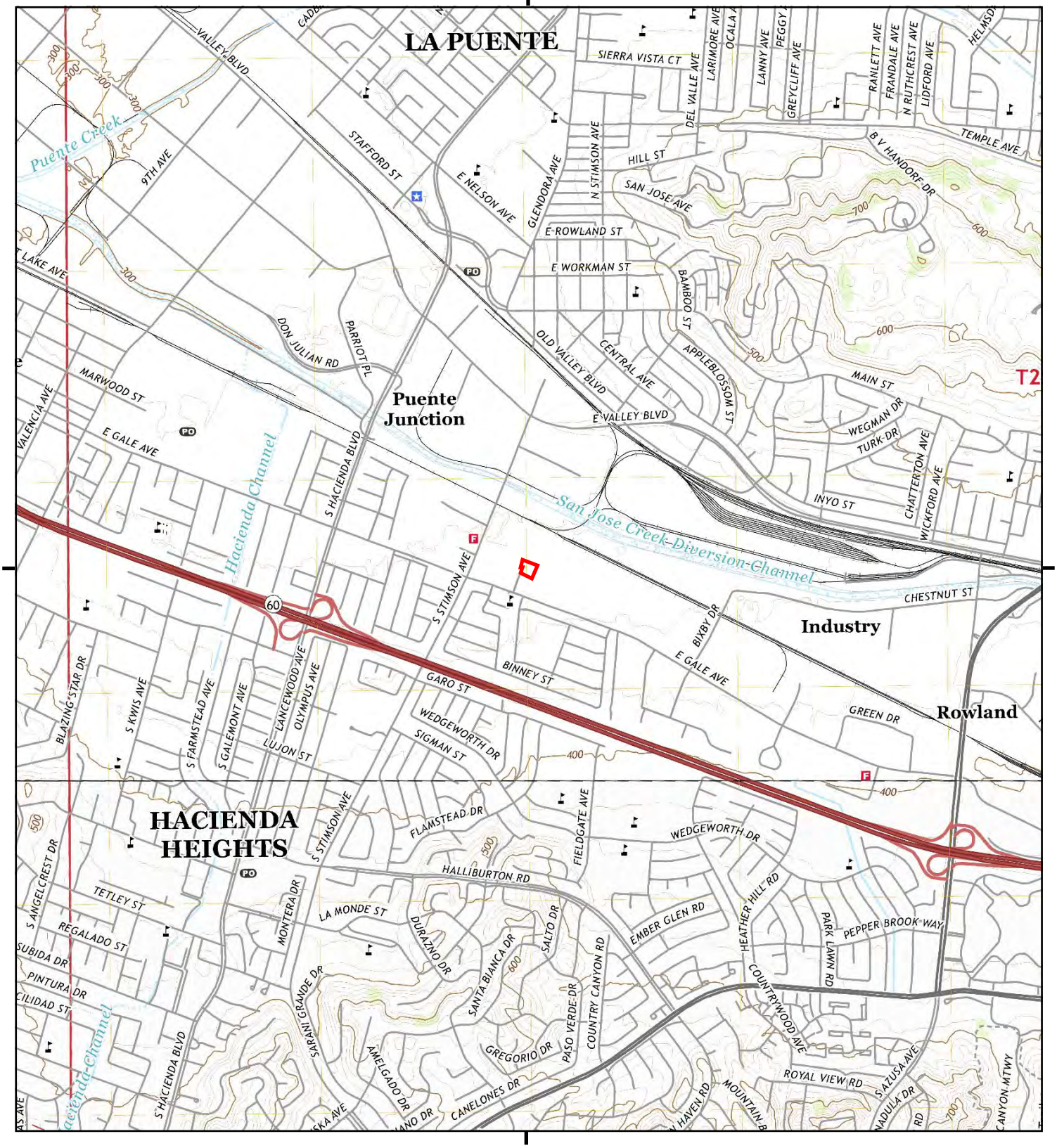

This report includes information from the following map sheet(s).

0 Miles 0.25 0.5 1 1.5

NW N NE
W E
SW S SE

TP, Baldwin Park, 2018, 7.5-minute
S, La Habra, 2018, 7.5-minute

SITE NAME: 16207 Gale Ave., City of Industry, CA 917
ADDRESS: 16207 Gale Avenue
Hacienda Heights, CA 91745
CLIENT: Gabriel Environmental Group

N

Historical Topo Map

2015

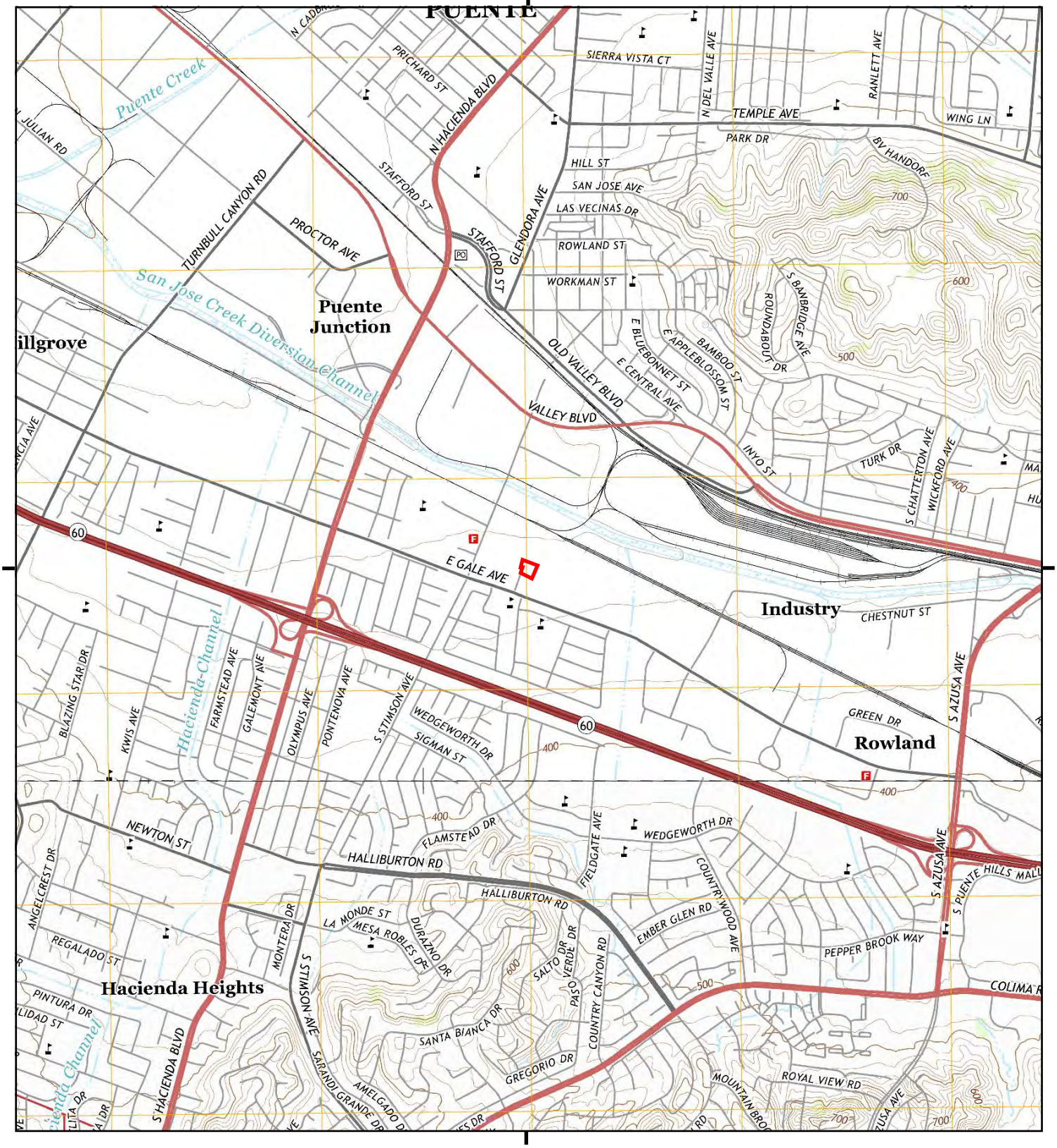

This report includes information from the following map sheet(s).

0 Miles 0.25 0.5 1 1.5

NW N NE
W E
SW S SE

TP, Baldwin Park, 2015, 7.5-minute
S, La Habra, 2015, 7.5-minute

SITE NAME: 16207 Gale Ave., City of Industry, CA 917
ADDRESS: 16207 Gale Avenue
Hacienda Heights, CA 91745
CLIENT: Gabriel Environmental Group

N

Historical Topo Map

2012

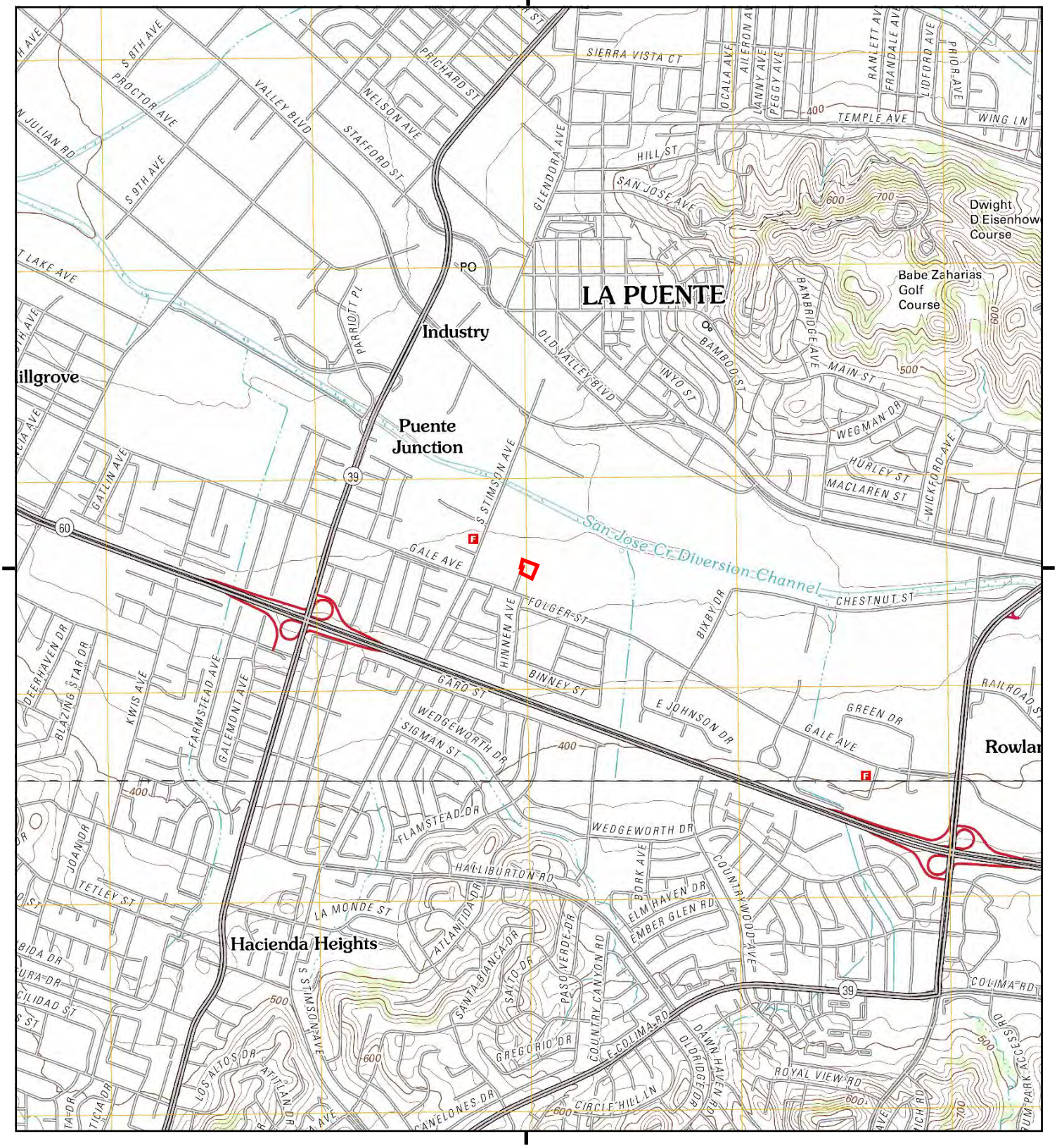

This report includes information from the following map sheet(s).

0 Miles 0.25 0.5 1 1.5

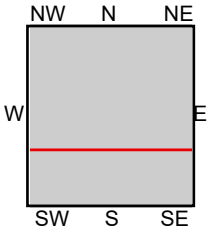

TP, Baldwin Park, 2012, 7.5-minute
S, La Habra, 2012, 7.5-minute

SITE NAME: 16207 Gale Ave., City of Industry, CA 917
ADDRESS: 16207 Gale Avenue
Hacienda Heights, CA 91745
CLIENT: Gabriel Environmental Group

N

Historical Topo Map

1981

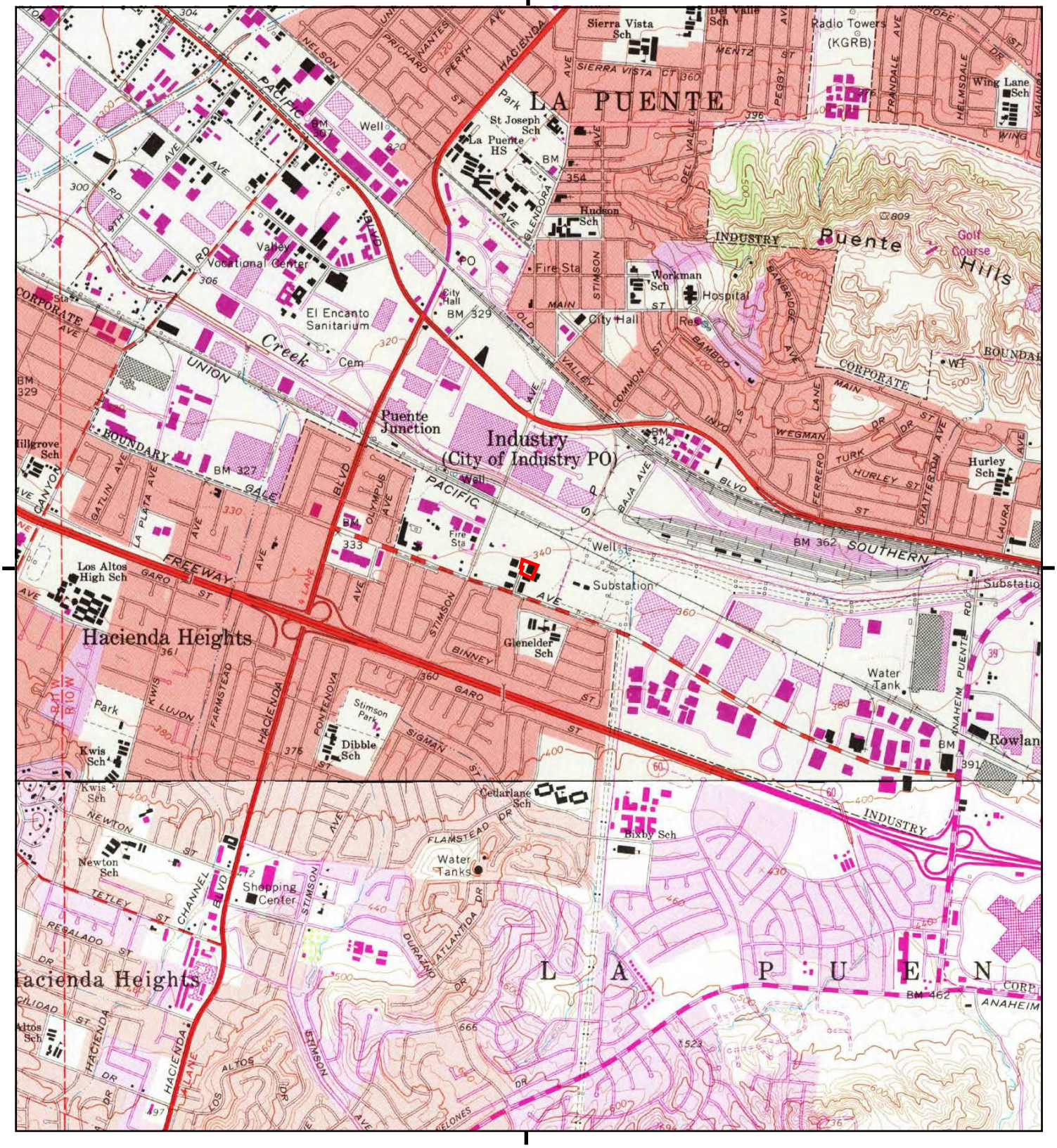

This report includes information from the following map sheet(s).

0 Miles 0.25 0.5 1 1.5

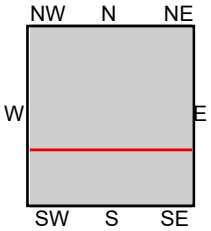

TP, Baldwin Park, 1981, 7.5-minute
S, La Habra, 1981, 7.5-minute

SITE NAME: 16207 Gale Ave., City of Industry, CA 917
ADDRESS: 16207 Gale Avenue
Hacienda Heights, CA 91745
CLIENT: Gabriel Environmental Group

N

Historical Topo Map

1974



This report includes information from the following map sheet(s).

0 Miles 0.25 0.5 1 1.5

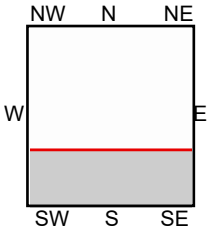

S, La Habra, 1974, 7.5-minute

SITE NAME: 16207 Gale Ave., City of Industry, CA 917
ADDRESS: 16207 Gale Avenue
Hacienda Heights, CA 91745
CLIENT: Gabriel Environmental Group

N

F-644

Historical Topo Map

1972

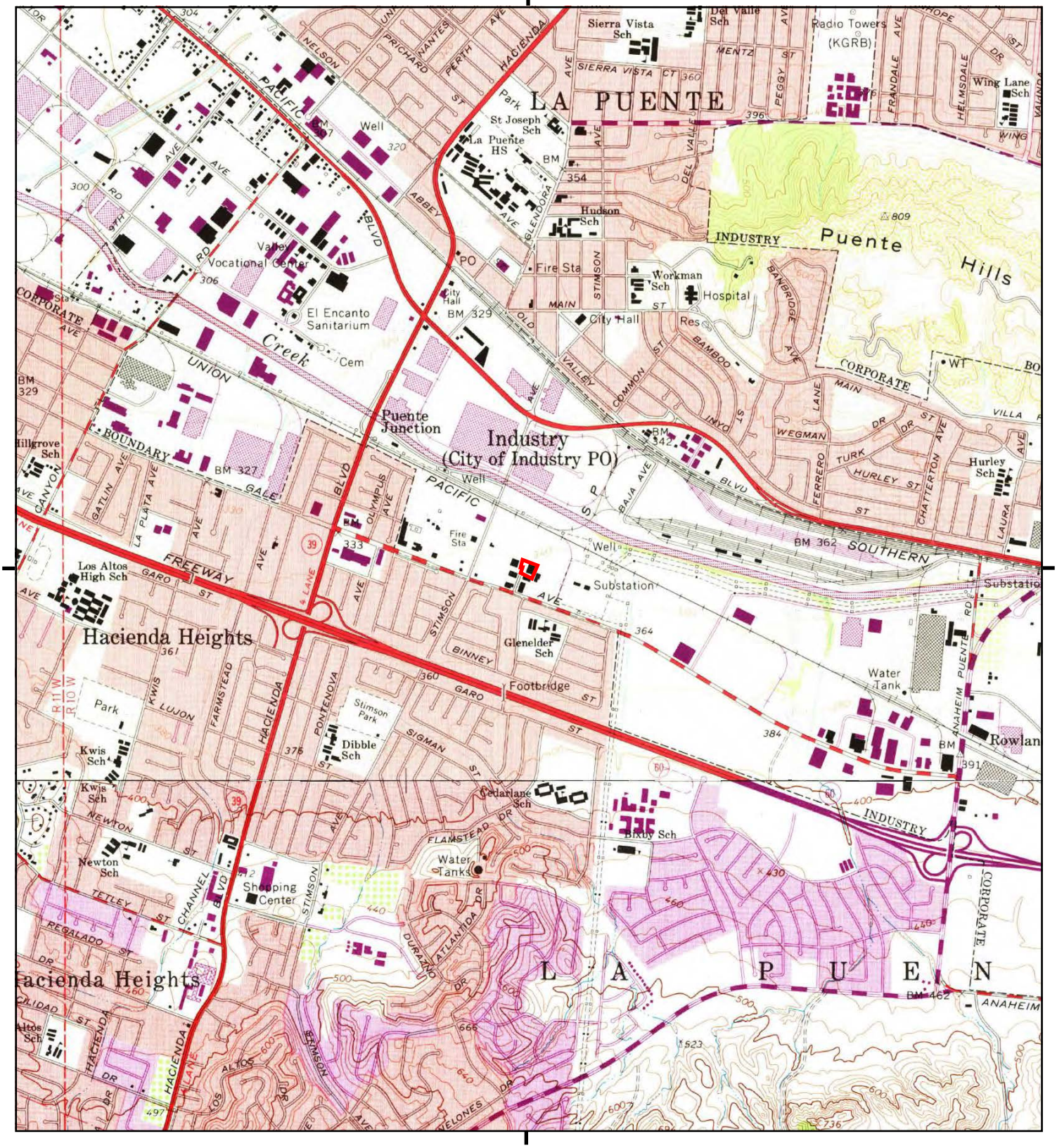

This report includes information from the following map sheet(s).

0 Miles 0.25 0.5 1 1.5

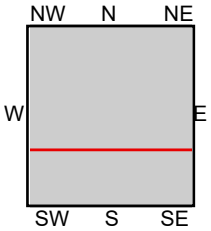

TP, Baldwin Park, 1972, 7.5-minute
S, La Habra, 1972, 7.5-minute

SITE NAME: 16207 Gale Ave., City of Industry, CA 917
ADDRESS: 16207 Gale Avenue
Hacienda Heights, CA 91745
CLIENT: Gabriel Environmental Group

N

Historical Topo Map

1964, 1966

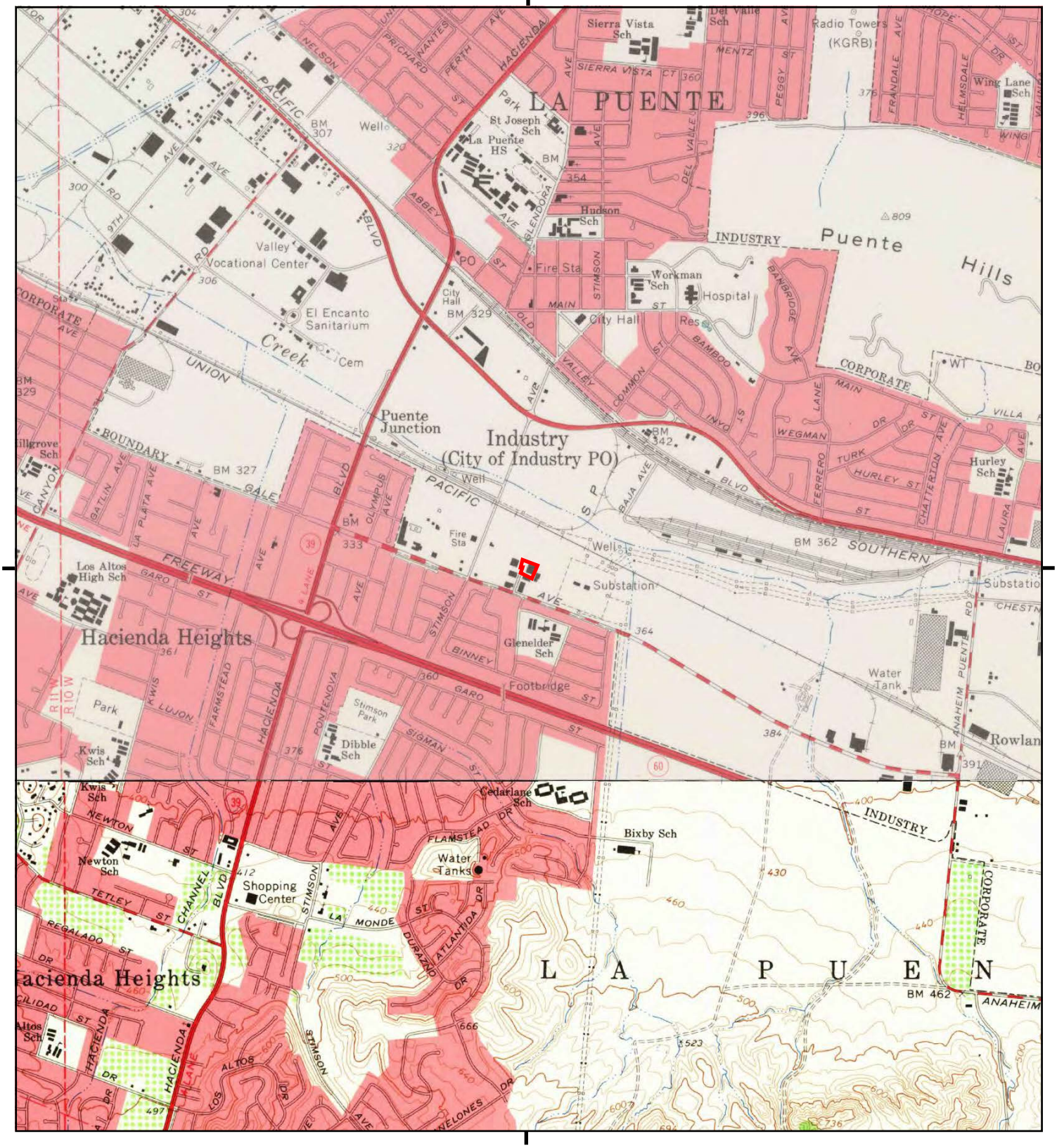

This report includes information from the following map sheet(s).

0 Miles 0.25 0.5 1 1.5

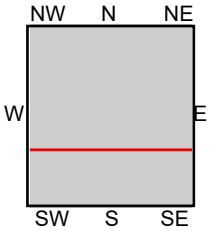

TP, Baldwin Park, 1966, 7.5-minute
S, La Habra, 1964, 7.5-minute

SITE NAME: 16207 Ave., City of Industry, CA 917
ADDRESS: 16207 Gale Avenue
Hacienda Heights, CA 91745
CLIENT: Gabriel Environmental Group

N

Historical Topo Map

1952, 1953

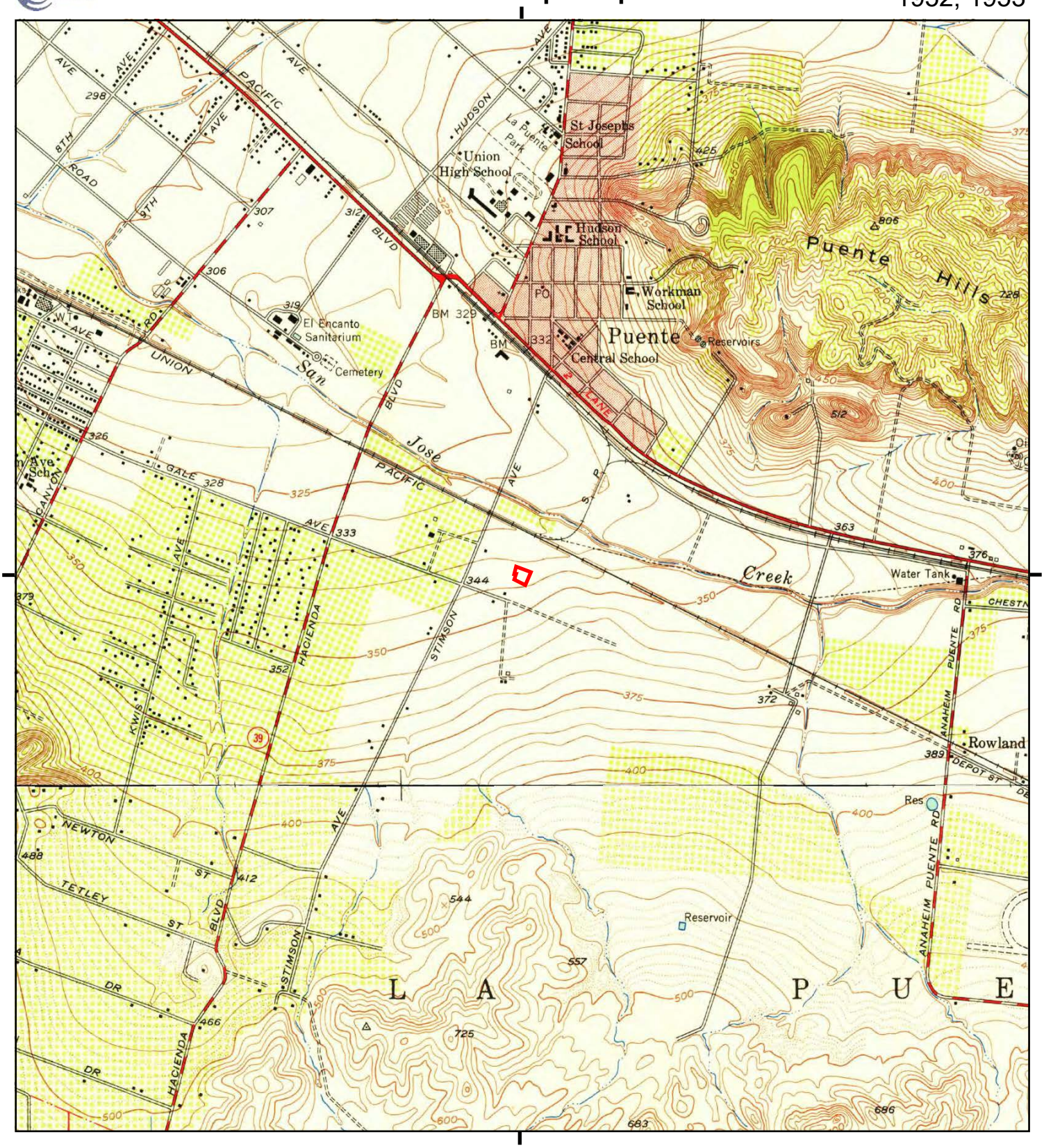

This report includes information from the following map sheet(s).

0 Miles 0.25 0.5 1 1.5

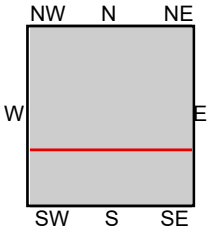

TP, Baldwin Park, 1953, 7.5-minute
S, La Habra, 1952, 7.5-minute

SITE NAME: 16207 Ave., City of Industry, CA 917
ADDRESS: 16207 Gale Avenue
Hacienda Heights, CA 91745
CLIENT: Gabriel Environmental Group

N

Historical Topo Map

1950

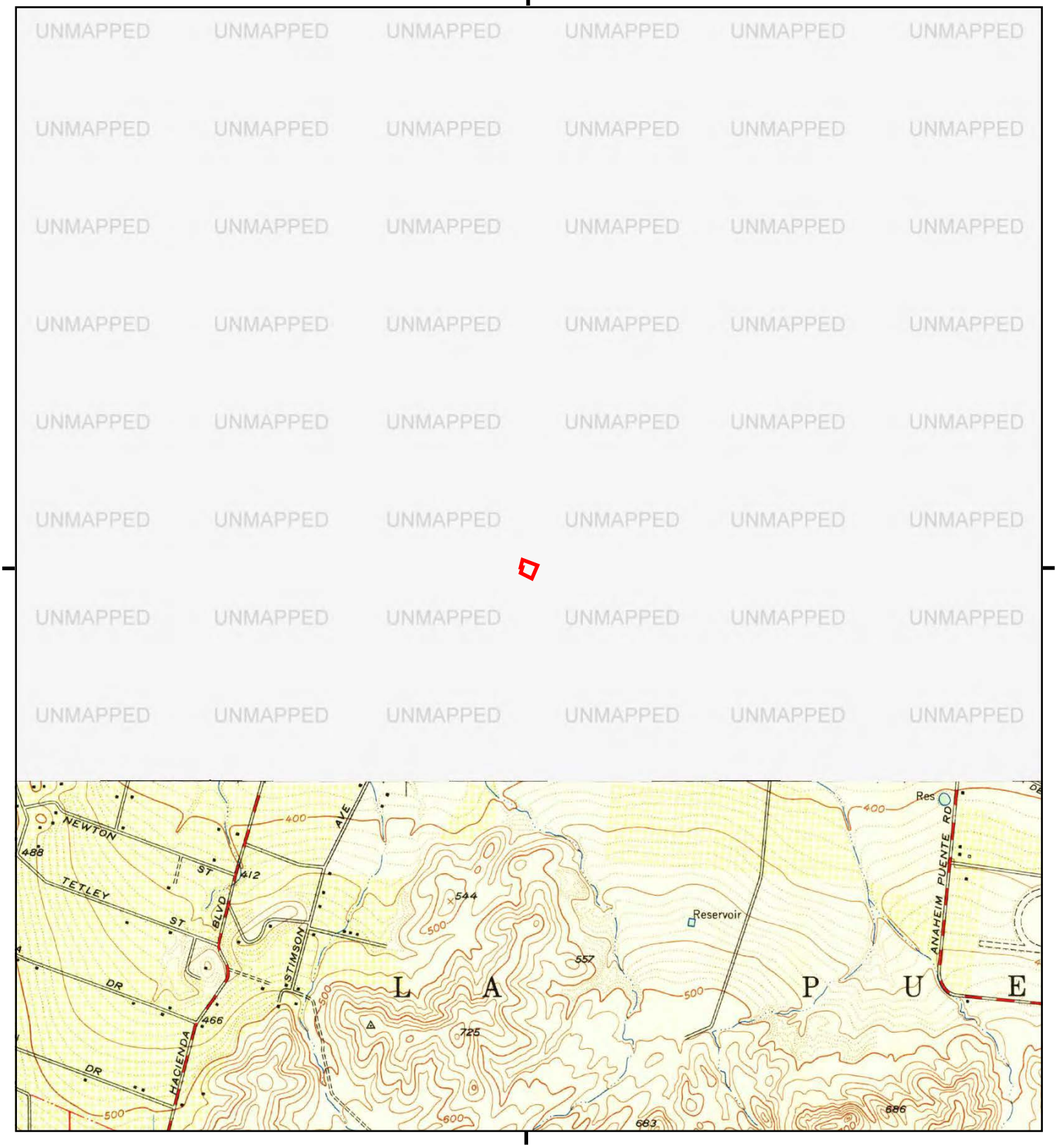

This report includes information from the following map sheet(s).

0 Miles 0.25 0.5 1 1.5

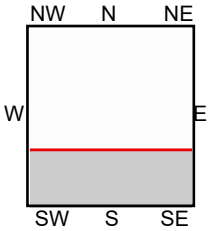

S, La Habra, 1950, 7.5-minute

SITE NAME: 16207 Gale Ave., City of Industry, CA 917
ADDRESS: 16207 Gale Avenue
Hacienda Heights, CA 91745
CLIENT: Gabriel Environmental Group

N

Historical Topo Map

1942

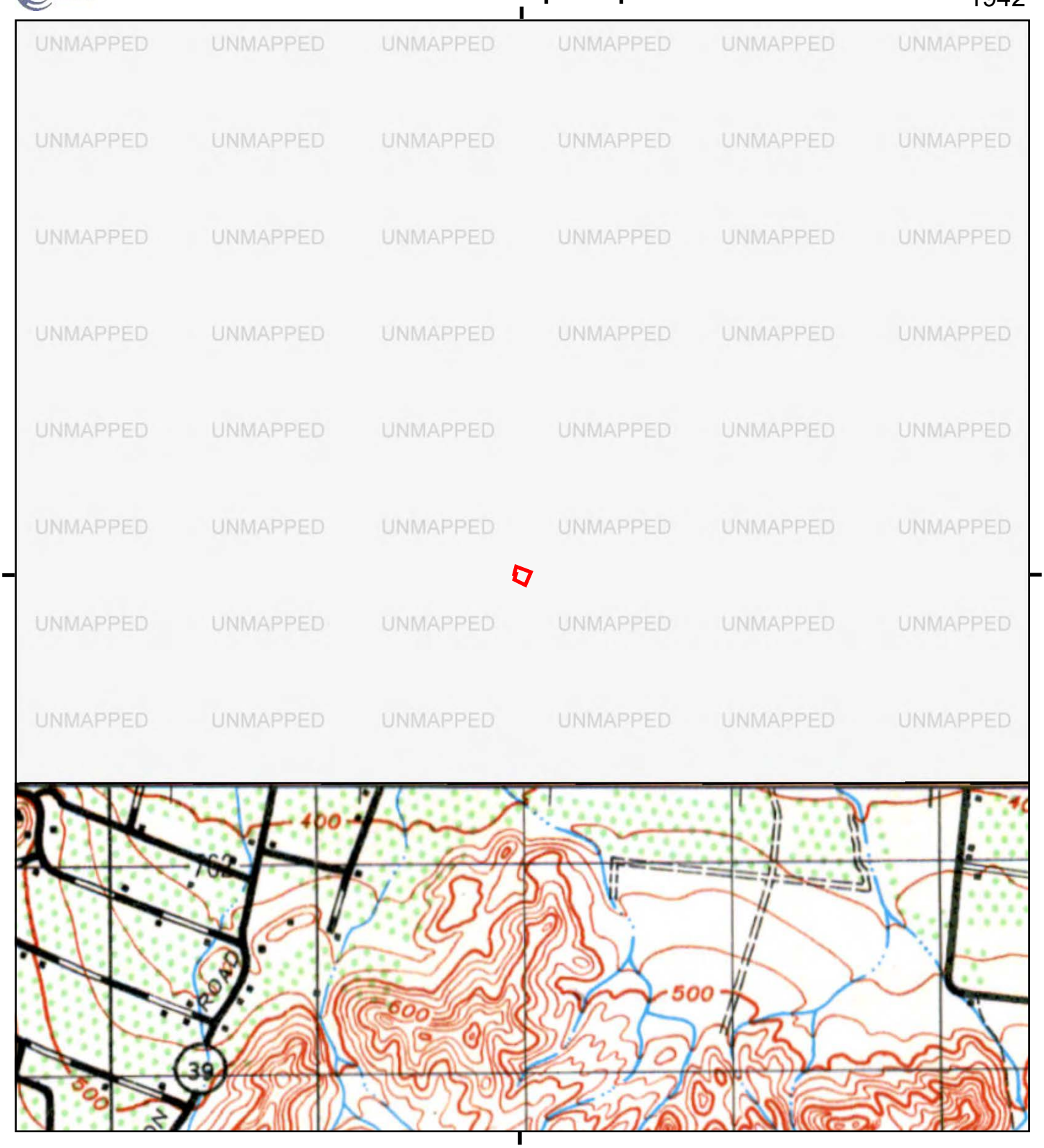

This report includes information from the following map sheet(s).

0 Miles 0.25 0.5 1 1.5

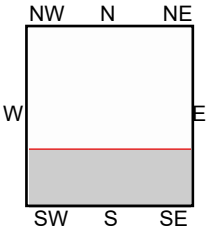

SE, ANAHEIM, 1942, 15-minute

SITE NAME: 16207 Gale Ave., City of Industry, CA 917
ADDRESS: 16207 Gale Avenue
Hacienda Heights, CA 91745
CLIENT: Gabriel Environmental Group

N

F-649

Historical Topo Map

1935



This report includes information from the following map sheet(s).

0 Miles 0.25 0.5 1 1.5

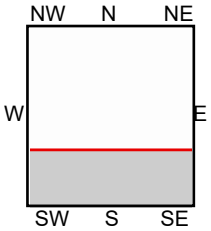

S, Coyote Hills, 1935, 7.5-minute

SITE NAME: 16207 Gale Ave., City of Industry, CA 917
ADDRESS: 16207 Gale Avenue
Hacienda Heights, CA 91745
CLIENT: Gabriel Environmental Group

N

Historical Topo Map

1927

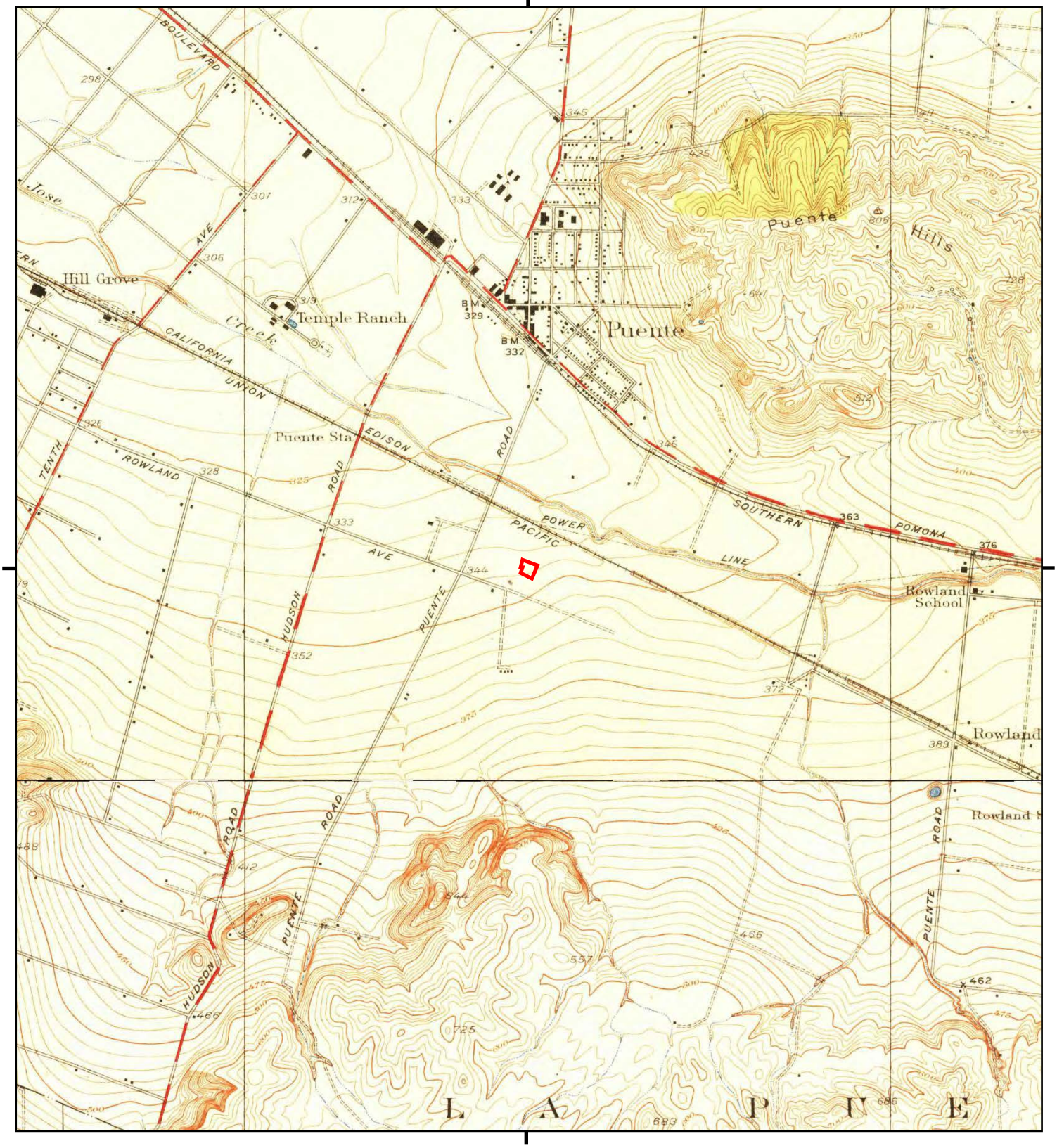

This report includes information from the following map sheet(s).

0 Miles 0.25 0.5 1 1.5

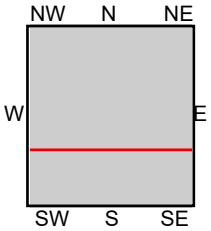

TP, Puente, 1927, 7.5-minute
S, La Habra, 1927, 7.5-minute

SITE NAME: 16207 Gale Ave., City of Industry, CA 917
ADDRESS: 16207 Gale Avenue
Hacienda Heights, CA 91745
CLIENT: Gabriel Environmental Group

N

F-651

Historical Topo Map

1904

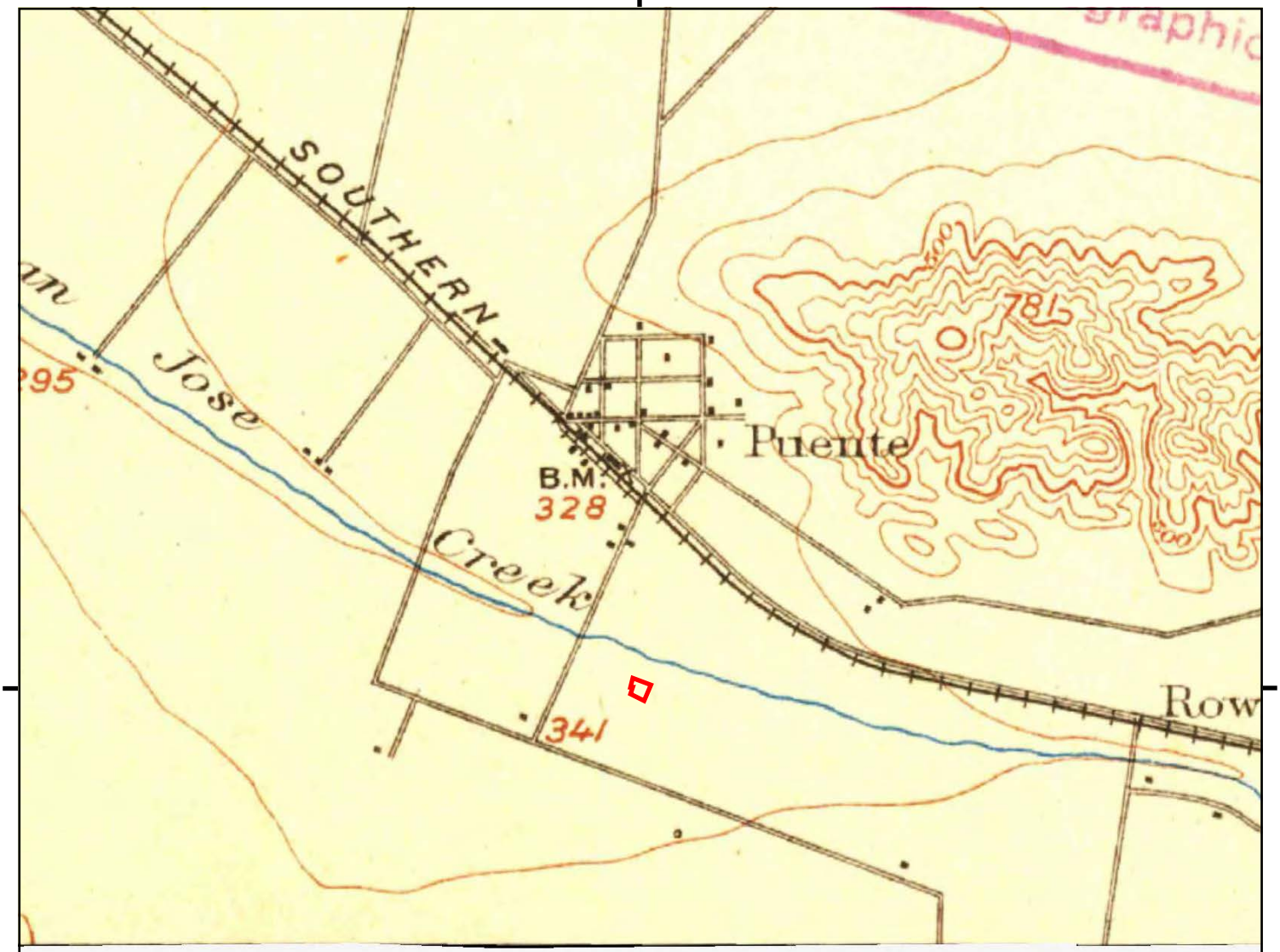

This report includes information from the following map sheet(s).

0 Miles 0.25 0.5 1 1.5

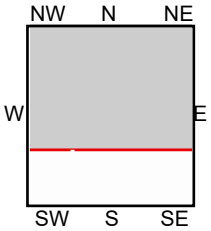

TP, Pomona, 1904, 15-minute

SITE NAME: 16207 Gale Ave., City of Industry, CA 917
ADDRESS: 16207 Gale Avenue
Hacienda Heights, CA 91745
CLIENT: Gabriel Environmental Group

N

F-652

Historical Topo Map

1902



This report includes information from the following map sheet(s).

0 Miles 0.25 0.5 1 1.5

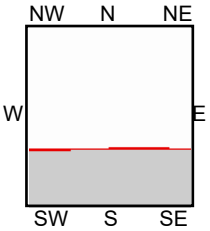

SE, Corona, 1902, 30-minute

SITE NAME: 16207 Gale Ave., City of Industry, CA 917
ADDRESS: 16207 Gale Avenue
Hacienda Heights, CA 91745
CLIENT: Gabriel Environmental Group

N

F-653

Historical Topo Map

1901

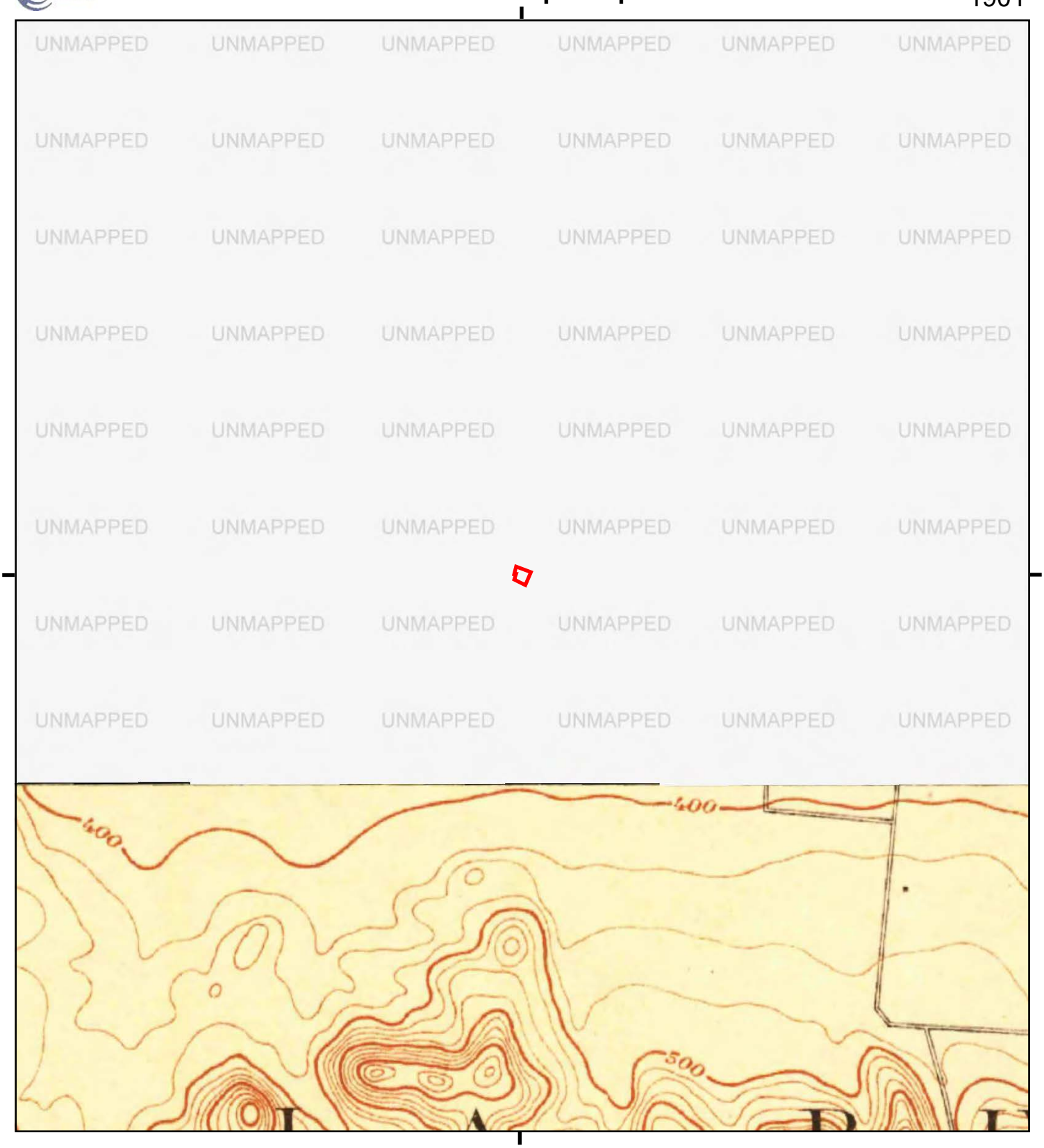

This report includes information from the following map sheet(s).

0 Miles 0.25 0.5 1 1.5

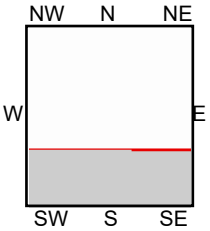

SE, Anaheim, 1901, 15-minute

SITE NAME: 16207 Gale Ave., City of Industry, CA 917
ADDRESS: 16207 Gale Avenue
Hacienda Heights, CA 91745
CLIENT: Gabriel Environmental Group

N

F-654

Historical Topo Map

1898

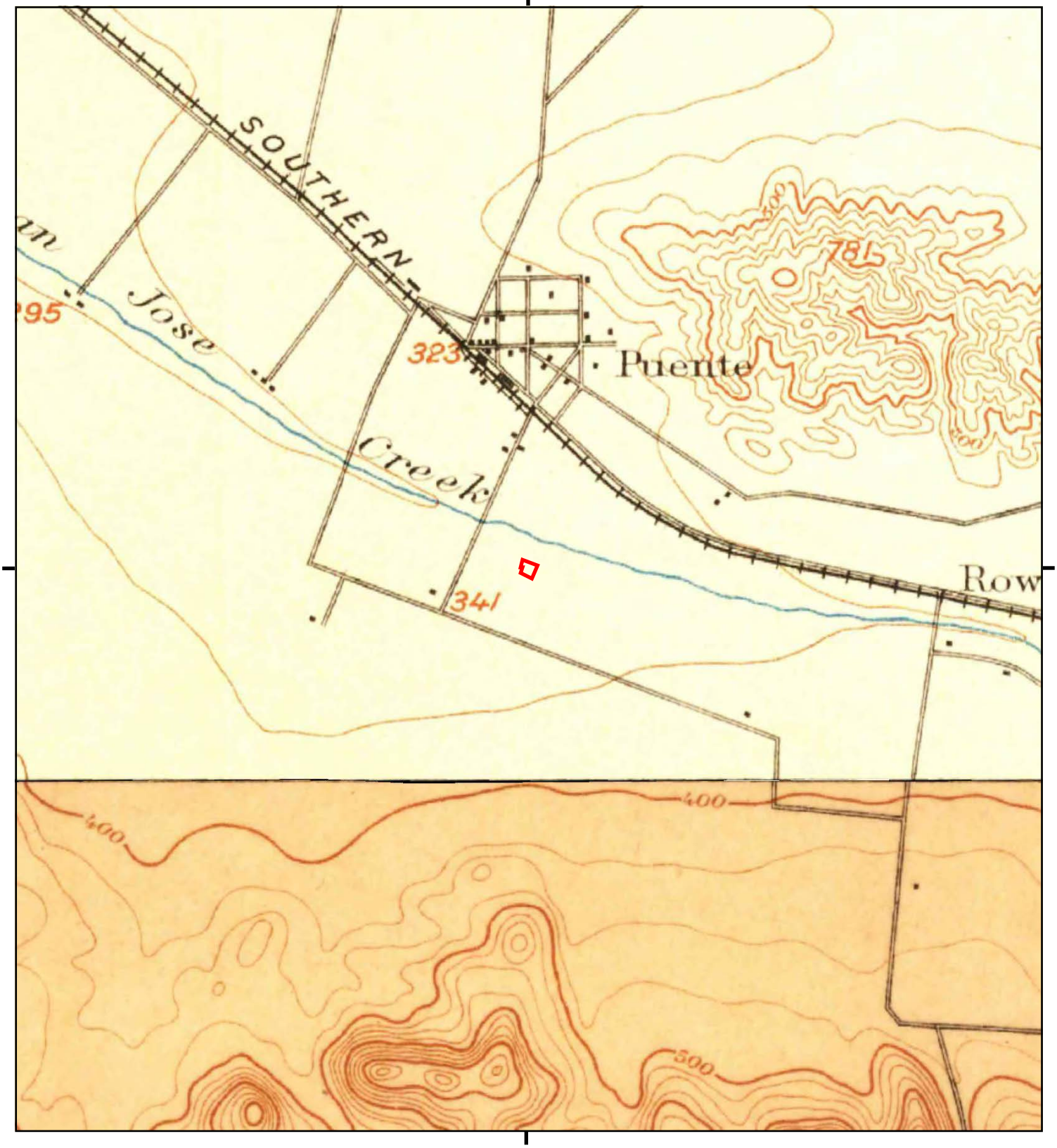

This report includes information from the following map sheet(s).

0 Miles 0.25 0.5 1 1.5

NW N NE
W E
SW S SE

TP, Pomona, 1898, 15-minute
SE, Anaheim, 1898, 15-minute

SITE NAME: 16207 Gale Ave., City of Industry, CA 917
ADDRESS: 16207 Gale Avenue
Hacienda Heights, CA 91745
CLIENT: Gabriel Environmental Group

N

F-655

Historical Topo Map

1897

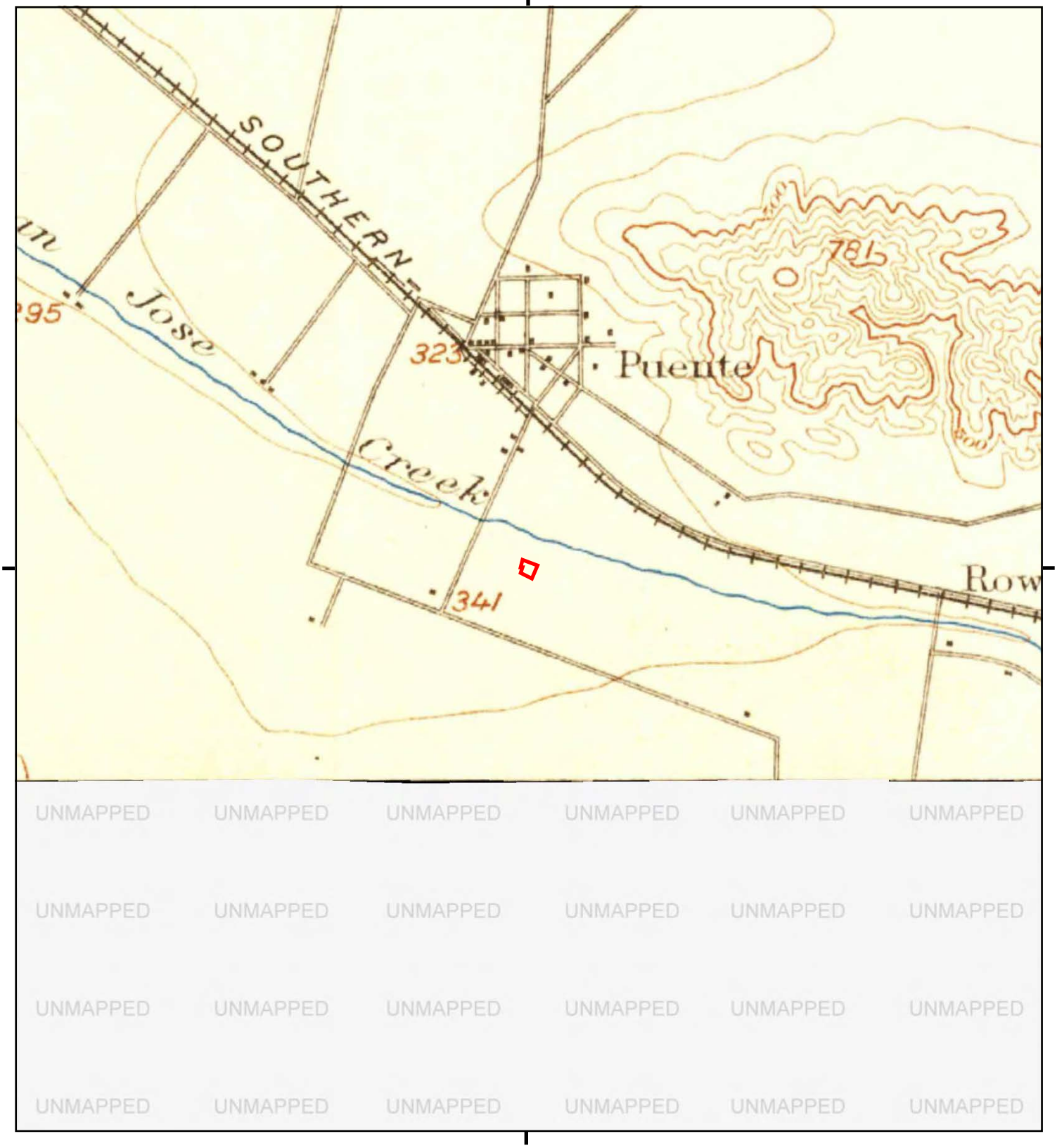

This report includes information from the following map sheet(s).

0 Miles 0.25 0.5 1 1.5

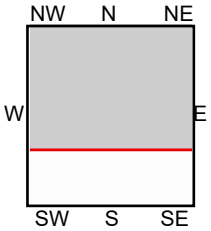

TP, Pomona, 1897, 15-minute

SITE NAME: 16207 Gale Ave., City of Industry, CA 917
ADDRESS: 16207 Gale Avenue
Hacienda Heights, CA 91745
CLIENT: Gabriel Environmental Group

N

Historical Topo Map

1894, 1896

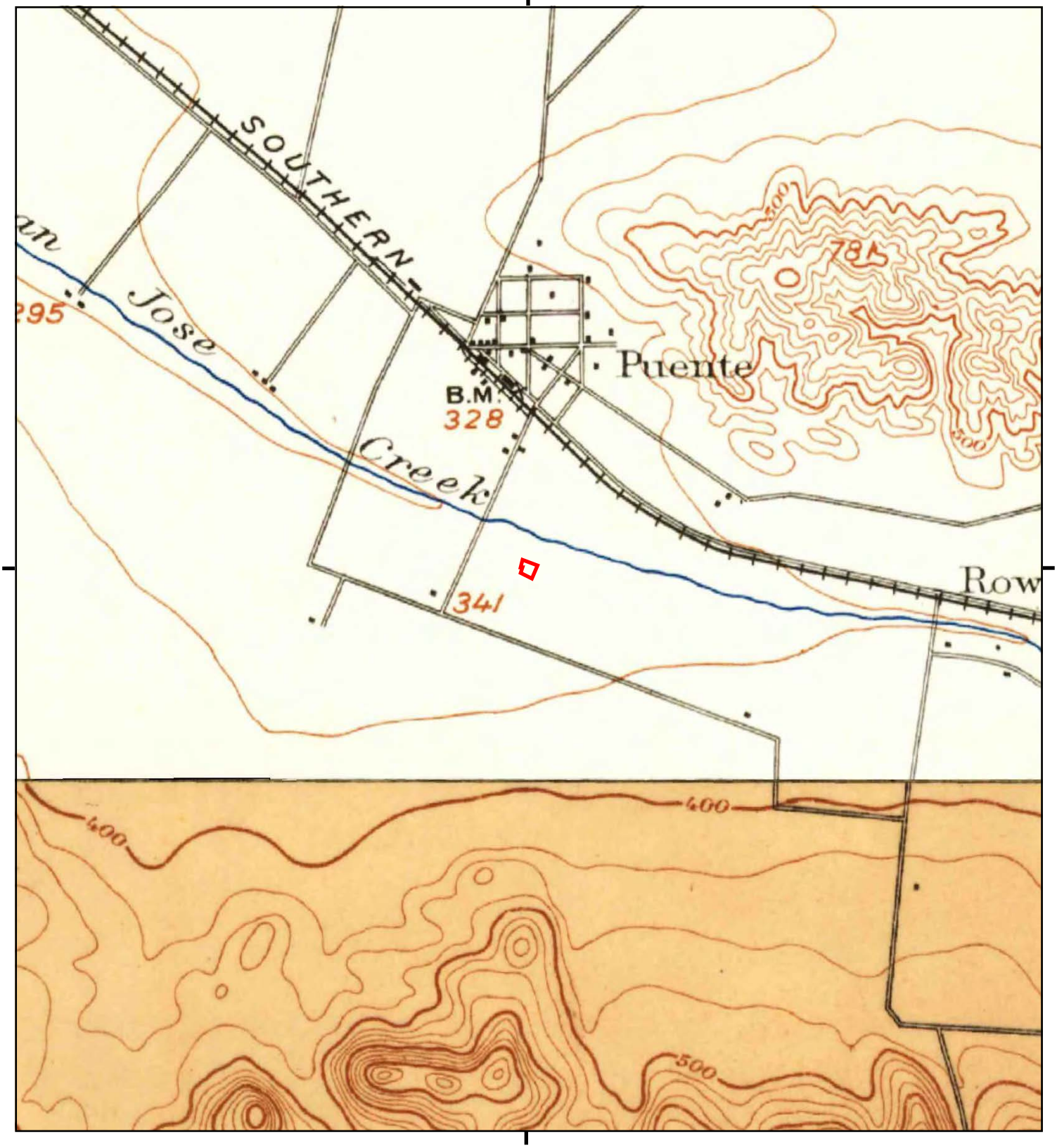

This report includes information from the following map sheet(s).

0 Miles 0.25 0.5 1 1.5

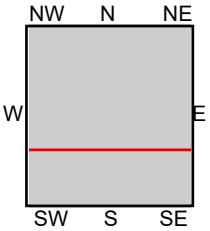

TP, Pomona, 1894, 15-minute
SE, Anaheim, 1896, 15-minute

SITE NAME: 16207 Gale Ave., City of Industry, CA 917
ADDRESS: 16207 Gale Avenue
Hacienda Heights, CA 91745
CLIENT: Gabriel Environmental Group

N

INQUIRY #: 7161190.12
YEAR: 1983
= 500'
N
EDR
E-658



INQUIRY #: 7161190.12

YEAR: 1981

= 500'

N

EDR

INQUIRY #: 7161190.12
YEAR: 1977
= 500'
N
EDR

INQUIRY #: 7161190.12
YEAR: 1970
= 500'
N
EDR

INQUIRY #: 7161190.12
YEAR: 1964
= 500'
N
EDR

INQUIRY #: 7161190.12
YEAR: 1952
= 500'
N
EDR

INQUIRY #: 7161190.12
YEAR: 1947
= 500'
N
EDR

INQUIRY #: 7161190.12
YEAR: 1938
= 500'
N
EDR

INQUIRY #: 7161190.12
YEAR: 1928
= 500'
N
EDR

APPENDIX 16.5

REGULATORY RECORDS DOCUMENTATION

16207 Gale Ave., City of Industry, CA 91745
16207 Gale Avenue
Hacienda Heights, CA 91745

Inquiry Number: 7161190.6s
October 27, 2022

The EDR Radius Map™ Report with GeoCheck®

6 Armstrong Road, 4th floor
Shelton, CT 06484
Toll Free: 800.352.0050
www.edrnet.com

TABLE OF CONTENTS

SECTION	PAGE
Executive Summary	ES1
Overview Map	2
Detail Map	3
Map Findings Summary	4
Map Findings	9
Orphan Summary	483
Government Records Searched/Data Currency Tracking	GR-1

GEOCHECK ADDENDUM

Physical Setting Source Addendum	A-1
Physical Setting Source Summary	A-2
Physical Setting Source Map	A-10
Physical Setting Source Map Findings	A-11
Physical Setting Source Records Searched	PSGR-1

Thank you for your business.
Please contact EDR at 1-800-352-0050
with any questions or comments.

Disclaimer - Copyright and Trademark Notice

This Report contains certain information obtained from a variety of public and other sources reasonably available to Environmental Data Resources, LLC. It cannot be concluded from this Report that coverage information for the target and surrounding properties does not exist from other sources. This Report is provided on an "AS IS", "AS AVAILABLE" basis. **NO WARRANTY EXPRESS OR IMPLIED IS MADE WHATSOEVER IN CONNECTION WITH THIS REPORT. ENVIRONMENTAL DATA RESOURCES, LLC AND ITS SUBSIDIARIES, AFFILIATES AND THIRD PARTY SUPPLIERS DISCLAIM ALL WARRANTIES, OF ANY KIND OR NATURE, EXPRESS OR IMPLIED, ARISING OUT OF OR RELATED TO THIS REPORT OR ANY OF THE DATA AND INFORMATION PROVIDED IN THIS REPORT, INCLUDING WITHOUT LIMITATION, ANY WARRANTIES REGARDING ACCURACY, QUALITY, CORRECTNESS, COMPLETENESS, COMPREHENSIVENESS, SUITABILITY, MERCHANTABILITY, FITNESS FOR A PARTICULAR PURPOSE, TITLE, NON-INFRINGEMENT, MISAPPROPRIATION, OR OTHERWISE. ALL RISK IS ASSUMED BY THE USER. IN NO EVENT SHALL ENVIRONMENTAL DATA RESOURCES, LLC OR ITS SUBSIDIARIES, AFFILIATES OR THIRD PARTY SUPPLIERS BE LIABLE TO ANYONE FOR ANY DIRECT, INCIDENTAL, INDIRECT, SPECIAL, CONSEQUENTIAL OR OTHER DAMAGES OF ANY TYPE OR KIND (INCLUDING BUT NOT LIMITED TO LOSS OF PROFITS, LOSS OF USE, OR LOSS OF DATA) INFORMATION PROVIDED IN THIS REPORT.** Any analyses, estimates, ratings, environmental risk levels, or risk codes provided in this Report are provided for illustrative purposes only, and are not intended to provide, nor should they be interpreted as providing any facts regarding, or prediction or forecast of, any environmental risk for any property. Only an assessment performed by a qualified environmental professional can provide findings, opinions or conclusions regarding the environmental risk or conditions in, on or at any property.

Copyright 2022 by Environmental Data Resources, LLC. All rights reserved. Reproduction in any media or format, in whole or in part, of any report or map of Environmental Data Resources, LLC, or its affiliates, is prohibited without prior written permission.

EDR and its logos (including Sanborn and Sanborn Map) are trademarks of Environmental Data Resources, LLC or its affiliates. All other trademarks used herein are the property of their respective owners.

EXECUTIVE SUMMARY

A search of available environmental records was conducted by Environmental Data Resources, Inc (EDR). The report was designed to assist parties seeking to meet the search requirements of EPA's Standards and Practices for All Appropriate Inquiries (40 CFR Part 312), the ASTM Standard Practice for Environmental Site Assessments (E1527-21), the ASTM Standard Practice for Environmental Site Assessments for Forestland or Rural Property (E 2247-16), the ASTM Standard Practice for Limited Environmental Due Diligence: Transaction Screen Process (E 1528-14) or custom requirements developed for the evaluation of environmental risk associated with a parcel of real estate.

TARGET PROPERTY INFORMATION

ADDRESS

16207 GALE AVENUE
HACIENDA HEIGHTS, CA 91745

COORDINATES

Latitude (North):	34.0090790 - 34ˆ 0' 32.68''
Longitude (West):	117.9528950 - 117ˆ 57' 10.42''
Universal Tranverse Mercator:	Zone 11
UTM X (Meters):	412008.1
UTM Y (Meters):	3763377.5
Elevation:	345 ft. above sea level

USGS TOPOGRAPHIC MAP ASSOCIATED WITH TARGET PROPERTY

Target Property Map:	12015951 BALDWIN PARK, CA
Version Date:	2018
South Map:	12015899 LA HABRA, CA
Version Date:	2018

AERIAL PHOTOGRAPHY IN THIS REPORT

Portions of Photo from:	20140514, 20140513
Source:	USDA

MAPPED SITES SUMMARY

Target Property Address:
16207 GALE AVENUE
HACIENDA HEIGHTS, CA 91745

Click on Map ID to see full detail.

MAP ID	SITE NAME	ADDRESS	DATABASE ACRONYMS	RELATIVE ELEVATION	DIST (ft. & mi.) DIRECTION
A1	HAL RIGER	16207 GALE AVE	HAZNET, HWTS		TP
Reg	SAN GABRIEL VALLEY		AOCONCERN	Same	1 ft.
Reg	SAN GABRIEL VALLEY (	STIMSON AVE & OLD VA	NPL, SEMS, US ENG CONTROLS, ROD, PRP, ICIS, FINDS,...	Same	1 ft.
A2	ORBIS INDUSTRIES INC	16205 WARD WAY	CPS-SLIC, WIP	Higher	3, 0.001,
A3	KRALL CAST INC	16205 WARD WAY	RCRA NonGen / NLR	Higher	9, 0.002, West
A4	L.V.I. - PAUL TAYLOR	16207 WARD WAY	CPS-SLIC, CERS HAZ WASTE, NPDES, WIP, CERS, HWTS	Higher	13, 0.002, West
A5	FUTURE HITECH PLANNI	16207 WARD WAY	RCRA NonGen / NLR	Higher	13, 0.002, West
A6	CEROMET INC (DEST)	16233 GALE AVE	CERS HAZ WASTE, LOS ANGELES CO. HMS, CERS	Higher	53, 0.010, SE
A7	METAL CUTTING SERVIC	16233 EAST GALE AVEN	RCRA NonGen / NLR	Higher	53, 0.010, SE
B8	BUCCOLA MANUFACTURIN	16213 E GALE AVE	DRYCLEANERS, HAZNET, HWTS	Higher	279, 0.053, SSW
B9	METAL CUTTING SERVIC	16235 E. GALE AVE.	CPS-SLIC, WIP	Higher	287, 0.054, South
B10	SPECTROL ELECTRONICS	17070 E. GALE AVE.	CPS-SLIC, EMI, CERS	Higher	311, 0.059, South
B11	CROWN CITY FURNITURE	16213 E GALE AV	CPS-SLIC, FINDS, EMI, WIP, CERS	Higher	313, 0.059, SSW
C12	SO CALIF GAS CO/INDU	920 STIMSON AVE	RCRA-SQG, FINDS	Lower	431, 0.082, WNW
C13	SOUTHERN CALIFORNIA	920 S STIMSON AVE	UST	Lower	431, 0.082, WNW
C14	SOUTHERN CALIFORNIA	920 STIMSON AVE, S	LUST, Cortese, CERS	Lower	431, 0.082, WNW
C15	INDUSTRY	920 S STIMSON AVE	CERS HAZ WASTE, HIST UST, CERS TANKS, CERS	Lower	431, 0.082, WNW
C16	SOUTHERN CALIFORNIA	920 S STIMSON AVE	UST	Lower	431, 0.082, WNW
C17	SOUTHERN CALIFORNIA	920 S STIMSON AVE	SWEEPS UST, LOS ANGELES CO. HMS	Lower	431, 0.082, WNW
D18	PHILLIPS MACHINE & W	16119 E. GALE AVE	CPS-SLIC, DRYCLEANERS, HAZNET, HWTS	Higher	483, 0.091, WSW
D19	PHILLIPS MACHINE & W	16119 E. GALE AVE	RCRA NonGen / NLR	Higher	483, 0.091, WSW
D20	PHILLIPS MACHINE & W	16119 E GALE AVE	RCRA NonGen / NLR	Higher	483, 0.091, WSW
D21	M. G. COMFORT APPARE	16119 E GALE AVE	WIP	Higher	483, 0.091, WSW
D22	PHILLIPS AEROSPACE	16125 E GALE AVE	RCRA NonGen / NLR	Higher	489, 0.093, WSW
E23	CHALLENGER ENTERPRIS	918 S STIMSON AVE	CPS-SLIC, HWTS	Lower	673, 0.127, NW
E24	UNITED STATIONERS	918 S STIMSON AVE	WIP	Lower	673, 0.127, NW
D25	7-11 #23961	16107 GALE AVE	LUST, Cortese, HIST CORTESE, CERS	Higher	695, 0.132, West
D26	SOUTHLAND CORP SS 23	16107 GALE AVE	SWEEPS UST, CA FID UST, LOS ANGELES CO. HMS	Higher	695, 0.132, West
D27	7-ELEVEN STORE 23961	16107 E GAIL AVE	HIST UST	Lower	703, 0.133, West
E28	FIRE STATION 43	921 S STIMSON	HIST UST	Lower	749, 0.142, NW
F29	M.G. INDUSTRIES	999 STIMSON AVE.	CPS-SLIC, WIP	Lower	776, 0.147, WNW
F30	SO-CAL AIRGAS	999 S. STIMSON AVE.	CPS-SLIC	Lower	776, 0.147, WNW
F31	SO-CAL AIRGAS	81038111 ALONDRA BLV	HIST CORTESE, WIP	Lower	776, 0.147, WNW
E32	LA COUNTY FIRE STATI	921 STIMSON AVE S	LUST, Cortese, HIST CORTESE, CERS	Lower	777, 0.147, WNW
E33	LOS ANGELES COUNTY F	921 S STIMSON AVE-ST	RCRA NonGen / NLR	Lower	777, 0.147, WNW
E34	LA CO FD FIRE STA #0	921 S STIMSON AVE	CERS HAZ WASTE, SWEEPS UST, LOS ANGELES CO. HMS,.	Lower	777, 0.147, WNW
E35	CARDINAL POWDER COAT	901 S STIMSON AVE	WIP	Lower	797, 0.151, NW
E36	PT HUTCHINS CO	901 S STIMSON AVE	CPS-SLIC, HAZNET, HWTS	Lower	797, 0.151, NW
E37	P T HUTCHINS LTD	901 S STIMSON AVE	AST	Lower	797, 0.151, NW

MAPPED SITES SUMMARY

Target Property Address:
16207 GALE AVENUE
HACIENDA HEIGHTS, CA 91745

Click on Map ID to see full detail.

MAP ID	SITE NAME	ADDRESS	DATABASE ACRONYMS	RELATIVE ELEVATION	DIST (ft. & mi.) DIRECTION
E38	P T HUTCHINS COMPANY	901 S STIMSON AVE	RCRA NonGen / NLR	Lower	797, 0.151, NW
E39	P T HUTCHINS COMPANY	901 S STIMSON AVE	RCRA-SQG, FINDS, ECHO	Lower	797, 0.151, NW
F40	BRYAN PRESS	1011 S STIMSON AVE	RCRA NonGen / NLR	Lower	847, 0.160, West
F41	BRYAN PRESS	1011 S STIMSON AVE	RCRA-SQG	Lower	847, 0.160, West
F42	BRYAN PRESS	1011 STIMSON AVE.	CPS-SLIC, WIP	Lower	847, 0.160, West
G43	SCE- WALNUT SUBSTATI	16333 GALE AVE, E	LUST, Cortese, CERS	Higher	893, 0.169, SE
G44	SOUTHERN CALIFORNIA	16333 E GALE AVE	SWEEPS UST, CA FID UST	Higher	893, 0.169, SE
H45	GALE UNION 76	16051 E GALE	RCRA-SQG, FINDS	Higher	899, 0.170, West
H46	CIRCLE K STORES #567	16051 GALE AVE # 567	UST	Higher	899, 0.170, West
H47	GSE-GALE-2705678	16051 GALE AVE	RCRA NonGen / NLR	Higher	899, 0.170, West
H48	APRO LLC DBA UNITED	16051 N GALE	RCRA NonGen / NLR	Higher	899, 0.170, West
H49	UNITED PACIFIC 0647	16051 E GALE AVE	UST	Higher	899, 0.170, West
H50	UNOCAL #5493	16051 GALE AVE E	LUST, Cortese, CERS	Higher	899, 0.170, West
H51	GOLDEN STATE ENTERPR	16051 GALE AVE	CERS HAZ WASTE, SWEEPS UST, CERS TANKS, CA FID...	Higher	899, 0.170, West
H52	TOSCO 05678	16051 E GALE AVE	RCRA-SQG	Higher	900, 0.170, West
G53	WALNUT SUBSTATION	16333 E GALE AVE	AST, HIST UST	Higher	910, 0.172, SE
G54	SCE - WALNUT SUBSTAT	16333 GALE AVE	UST	Higher	910, 0.172, SE
G55	SOUTHERN CALIFORNIA	16333 GALE	RCRA-LQG	Higher	910, 0.172, SE
G56		16333 E GALE AVE	AST	Higher	910, 0.172, SE
G57	SCE WALNUT SUBSTATIO	16333 E GALE AVE	RCRA-LQG	Higher	910, 0.172, SE
G58	SCE WALNUT SUBSTATIO	16333 GALE AVE	CERS HAZ WASTE, CERS TANKS, HAZNET, CERS, HWTS	Higher	910, 0.172, SE
I59	RYDER TRUCK RENTAL-0	811 STIMSON	HIST UST	Lower	947, 0.179, NNW
I60	RYDER TRUCK RENTAL #	811 S STIMSON AVE	UST	Lower	969, 0.184, NNW
I61	RYDER TRUCK RENTAL I	811 S STIMSON AVE	UST	Lower	969, 0.184, NNW
I62	RYDER TRANSPORTATION	811 S STIMSON AVE	RCRA NonGen / NLR	Lower	969, 0.184, NNW
I63	RYDER TRUCK RENTAL (	811 SOUTH STIMSON AV	RCRA NonGen / NLR	Lower	969, 0.184, NNW
I64	RYDER TRUCK RENTAL #	811 S STIMSON AVE	AST	Lower	969, 0.184, NNW
I65		811 S STIMSON AVE	AST	Lower	969, 0.184, NNW
I66	RYDER TRUCK RENTAL	811 STIMSON AVE S	LUST, Cortese, HIST CORTESE, CERS	Lower	969, 0.184, NNW
I67	RYDER TRUCK RENTAL,	811 STIMSON AVE.	CPS-SLIC, WIP	Lower	969, 0.184, NNW
I68	RYDER TRUCK RENTAL I	811 S STIMSON AVE	CERS HAZ WASTE, SWEEPS UST, CERS TANKS, CERS	Lower	969, 0.184, NNW
J69	CARDINAL INDUSTRIAL	16030 PHOENIX DR	LUST, Cortese, HIST CORTESE, WIP, CERS	Lower	1027, 0.195, NW
F70	ARCUS DATA SEC	16035 ROBIN WAY	CPS-SLIC, WIP	Lower	1061, 0.201, WNW
K71	SOUTHERN PACIFIC/CIT	650 STIMSON AVE	LUST, Cortese, HIST CORTESE, CERS	Lower	1118, 0.212, NNW
K72	PARSEC INC	650 S STIMSON AVE	RCRA NonGen / NLR	Lower	1118, 0.212, NNW
K73	SOUTHERN PACIFIC TRA	650 S STIMSON AVE	SWEEPS UST, CA FID UST, LOS ANGELES CO. HMS	Lower	1118, 0.212, NNW
H74	SERVICE STATION 5493	16051 E GALE AVE	HIST UST, HAZNET, HWTS	Higher	1141, 0.216, West
I75	PERFECTA UV FINISHIN	715 S STIMSON AVE	RCRA NonGen / NLR	Lower	1159, 0.220, NNW
I76	INDUSTRY DEBURRING,	715 STIMSON AVE.	CPS-SLIC, WIP	Lower	1159, 0.220, NNW

MAPPED SITES SUMMARY

Target Property Address:
16207 GALE AVENUE
HACIENDA HEIGHTS, CA 91745

Click on Map ID to see full detail.

MAP ID	SITE NAME	ADDRESS	DATABASE ACRONYMS	RELATIVE ELEVATION	DIST (ft. & mi.) DIRECTION
J77	NATURAL NECTAR	16020 PHOENIX DR.	CPS-SLIC, WIP	Lower	1174, 0.222, NW
I78	LANSCO DIE CASTING,	711 S. STIMSON AVENU	ENVIROSTOR	Lower	1176, 0.223, NNW
I79	TRIVIEW GLASS	711 S STIMSON AVE	RCRA NonGen / NLR	Lower	1176, 0.223, NNW
I80	LANSCO DIE CASTING I	711 S STINSON AVE	RCRA-SQG, CERS HAZ WASTE, EMI, CERS	Lower	1176, 0.223, NNW
I81	LANSCO DIE CASTING	711 S STIMSON AVE	HIST UST, WDS, WIP	Lower	1176, 0.223, NNW
82	MECHANICAL ENERGY SY	16025 ROBIN WAY	CPS-SLIC, WIP, CERS	Lower	1232, 0.233, WNW
J83	BARR DOOR SALES, INC	16010 PHOENIX DR.	CPS-SLIC, WIP	Lower	1307, 0.248, NW
84	TOMASA SARABIA	16309 SHADYBEND DR	RCRA NonGen / NLR	Higher	1315, 0.249, SSE
L85	PITNEY BOWES	16035 E. PHOENIX DR.	CPS-SLIC, WIP	Lower	1346, 0.255, NW
L86	DRAW TITE	16025 PHOENIX DR.	CPS-SLIC, WIP	Lower	1457, 0.276, NW
M87	L & P PROPERTY MANAG	16040 STEPHENS STREE	CPS-SLIC, HAZNET, NPDES, CIWQS, CERS, HWTS	Lower	1550, 0.294, North
88	M.W. KASCH WEST	16175 STEPHENS ST.	CPS-SLIC, WIP	Lower	1562, 0.296, NNE
89	S.PACIFIC TRANSPORTA	650 STIMSON AVE.	CPS-SLIC, CERS	Lower	1582, 0.300, North
90	COSMOS FOOD CO INC	16015 PHOENIX DRIVE	CPS-SLIC, NPDES, CIWQS, CERS	Lower	1692, 0.320, NW
M91	CALIFORNIA STEEL & T	16049 STEPHENS ST	CPS-SLIC, HIST UST, EMI, WIP, CERS	Lower	1716, 0.325, North
92	JSJ CORPORATION DBA	16000 PHOENIX DR	CPS-SLIC, HAZNET, HWTS	Lower	1799, 0.341, WNW
93	L & A JUICE COMPANY	16195 STEPHENS ST.	CPS-SLIC, EMI, WIP	Lower	1814, 0.344, NNE
N94	STOODY COMPANY	16425 E. GALE AVE.	CPS-SLIC, EMI, CERS	Higher	1984, 0.376, ESE
N95	FORMER TTFI, INC.	1225 JOHNSON DR	CPS-SLIC, WIP, CERS	Higher	2138, 0.405, SE
O96	LILI INTERNATIONAL	1245 JOHNSON DR	CPS-SLIC, WIP, CERS	Higher	2180, 0.413, SE
P97	TRANE COMPANY	16500 E. GALE AVE.	CPS-SLIC, WIP	Higher	2306, 0.437, SE
98	WALNUT CREEK ENERGY	911 BIXBY DRIVE	ENVIROSTOR, VCP	Higher	2321, 0.440, East
Q99	SPRINGS MILLS, INC.	15939 E. VALLEY BLVD	CPS-SLIC, WIP	Lower	2341, 0.443, North
O100	A. GEO. DIACK, INC.	1250 JOHNSON DR.	CPS-SLIC, WIP	Higher	2414, 0.457, SE
P101	WESTERN SALES NETWOR	16520 E. GALE AVE.	CPS-SLIC, WIP	Higher	2463, 0.466, SE
R102	AQUARIUS SYSTEMS AME	1315 JOHNSON DR.	CPS-SLIC, WIP	Higher	2471, 0.468, SE
Q103	GRABER INDUSTRIES	15933 E. VALLEY BLVD	CPS-SLIC, WIP	Lower	2523, 0.478, North
R104	SUPERIOR TOOL	1310 JOHNSON DR.	CPS-SLIC, WIP	Higher	2537, 0.480, SE
P105	KIM LIGHTING	16555 E. GALE AVENUE	ENVIROSTOR	Higher	2542, 0.481, ESE
P106	KIM LIGHTING	16555 E GALE AVE	CPS-SLIC, HWP, WDS, WIP	Higher	2542, 0.481, ESE
107	MITCHELL RUBBER PROD	491 WILSON WAY	RCRA-SQG, LUST, CPS-SLIC, AST, EMI, HIST CORTESE,...	Lower	2569, 0.487, NNW
R108	EVERITT AND RAY INC	1325 JOHNSON DRIVE	CPS-SLIC, HIST UST, WIP, CERS	Higher	2574, 0.488, SE
S109	MOBIL OIL (FORMER BU	16300 OLD VALLEY	HIST CORTESE	Higher	2575, 0.488, NE
S110	MOBIL FORMER BULK PL	16300 OLD VALLEY BLV	LUST	Higher	2575, 0.488, NE
T111	MATTEL INC	15930 VALLEY BLVD E	LUST, Cortese, CERS	Lower	2581, 0.489, North
T112	AMAZON.COM SERVICES	15930 E VALLEY BLVD	CPS-SLIC, CERS HAZ WASTE, HAZNET, CERS, HWTS	Lower	2581, 0.489, North
T113	MATTEL INC	15930 VALLEY	HIST CORTESE	Lower	2581, 0.489, North
114	SYMONS CORP	722 S PARRIOTT PL	CPS-SLIC, WIP	Lower	2607, 0.494, NW
R115	ELECTRO MED	1320 JOHNSON DR	CPS-SLIC, HAZNET, HWTS	Higher	2633, 0.499, SE

MAPPED SITES SUMMARY

Target Property Address:
16207 GALE AVENUE
HACIENDA HEIGHTS, CA 91745

Click on Map ID to see full detail.

MAP ID	SITE NAME	ADDRESS	DATABASE ACRONYMS	RELATIVE ELEVATION	DIST (ft. & mi.) DIRECTION
116	BDP CO.	855 ANAHEIM-PUENTE R	ENVIROSTOR, ENF, WIP	Lower	4082, 0.773, NNW
117	PAC FOUNDRIES INDUST	16800 CHESTNUT ST	ENVIROSTOR, CPS-SLIC, EMI, NPDES, WDS, CIWQS	Higher	4259, 0.807, East
118	DE-BEST MANUFACTURIN	16122 MAIN STREET	ENVIROSTOR	Higher	4304, 0.815, NNE

EXECUTIVE SUMMARY

TARGET PROPERTY SEARCH RESULTS

The target property was identified in the following records. For more information on this property see page 9 of the attached EDR Radius Map report:

Site	Database(s)	EPA ID
HAL RIGER 16207 GALE AVE CITY OF INDUSTRY, CA 91745	HAZNET GEPAID: CAC002646109 HWTS	N/A

DATABASES WITH NO MAPPED SITES

No mapped sites were found in EDR's search of available ("reasonably ascertainable ") government records either on the target property or within the search radius around the target property for the following databases:

STANDARD ENVIRONMENTAL RECORDS

Lists of Federal NPL (Superfund) sites

Proposed NPL..... Proposed National Priority List Sites
NPL LIENS..... Federal Superfund Liens

Lists of Federal Delisted NPL sites

Delisted NPL..... National Priority List Deletions

Lists of Federal sites subject to CERCLA removals and CERCLA orders

FEDERAL FACILITY..... Federal Facility Site Information listing

Lists of Federal CERCLA sites with NFRAP

SEMS-ARCHIVE..... Superfund Enterprise Management System Archive

Lists of Federal RCRA facilities undergoing Corrective Action

CORRACTS..... Corrective Action Report

Lists of Federal RCRA TSD facilities

RCRA-TSDF..... RCRA - Treatment, Storage and Disposal

Lists of Federal RCRA generators

RCRA-VSQG..... RCRA - Very Small Quantity Generators (Formerly Conditionally Exempt Small Quantity Generators)

Federal institutional controls / engineering controls registries

LUCIS..... Land Use Control Information System

US INST CONTROLS..... Institutional Controls Sites List

Federal ERNS list

ERNS..... Emergency Response Notification System

Lists of state- and tribal (Superfund) equivalent sites

RESPONSE..... State Response Sites

Lists of state and tribal landfills and solid waste disposal facilities

SWF/LF..... Solid Waste Information System

Lists of state and tribal leaking storage tanks

INDIAN LUST..... Leaking Underground Storage Tanks on Indian Land

Lists of state and tribal registered storage tanks

FEMA UST..... Underground Storage Tank Listing
INDIAN UST..... Underground Storage Tanks on Indian Land

Lists of state and tribal voluntary cleanup sites

INDIAN VCP..... Voluntary Cleanup Priority Listing

Lists of state and tribal brownfield sites

BROWNFIELDS..... Considered Brownfieds Sites Listing

ADDITIONAL ENVIRONMENTAL RECORDS

Local Brownfield lists

US BROWNFIELDS..... A Listing of Brownfields Sites

Local Lists of Landfill / Solid Waste Disposal Sites

WMUDS/SWAT..... Waste Management Unit Database
SWRCY..... Recycler Database
HAULERS..... Registered Waste Tire Haulers Listing
INDIAN ODI..... Report on the Status of Open Dumps on Indian Lands
ODI..... Open Dump Inventory
DEBRIS REGION 9..... Torres Martinez Reservation Illegal Dump Site Locations
IHS OPEN DUMPS..... Open Dumps on Indian Land

Local Lists of Hazardous waste / Contaminated Sites

US HIST CDL..... Delisted National Clandestine Laboratory Register
HIST Cal-Sites..... Historical Calsites Database
SCH..... School Property Evaluation Program
CDL..... Clandestine Drug Labs
Toxic Pits..... Toxic Pits Cleanup Act Sites

US CDL	National Clandestine Laboratory Register
PFAS	PFAS Contamination Site Location Listing
AQUEOUS FOAM	Former Fire Training Facility Assessments Listing

Local Land Records

LIENS	Environmental Liens Listing
LIENS 2	CERCLA Lien Information
DEED	Deed Restriction Listing

Records of Emergency Release Reports

HMIRS	Hazardous Materials Information Reporting System
CHMIRS	California Hazardous Material Incident Report System
LDS	Land Disposal Sites Listing
MCS	Military Cleanup Sites Listing
SPILLS 90	SPILLS 90 data from FirstSearch

Other Ascertainable Records

FUDS	Formerly Used Defense Sites
DOD	Department of Defense Sites
SCRD DRYCLEANERS	State Coalition for Remediation of Drycleaners Listing
US FIN ASSUR	Financial Assurance Information
EPA WATCH LIST	EPA WATCH LIST
2020 COR ACTION	2020 Corrective Action Program List
TSCA	Toxic Substances Control Act
TRIS	Toxic Chemical Release Inventory System
SSTS	Section 7 Tracking Systems
RMP	Risk Management Plans
RAATS	RCRA Administrative Action Tracking System
PADS	PCB Activity Database System
FTTS	FIFRA/ TSCA Tracking System - FIFRA (Federal Insecticide, Fungicide, & Rodenticide Act)/TSCA (Toxic Substances Control Act)
MLTS	Material Licensing Tracking System
COAL ASH DOE	Steam-Electric Plant Operation Data
COAL ASH EPA	Coal Combustion Residues Surface Impoundments List
PCB TRANSFORMER	PCB Transformer Registration Database
RADINFO	Radiation Information Database
HIST FTTS	FIFRA/TSCA Tracking System Administrative Case Listing
DOT OPS	Incident and Accident Data
CONSENT	Superfund (CERCLA) Consent Decrees
INDIAN RESERV	Indian Reservations
FUSRAP	Formerly Utilized Sites Remedial Action Program
UMTRA	Uranium Mill Tailings Sites
LEAD SMELTERS	Lead Smelter Sites
US AIRS	Aerometric Information Retrieval System Facility Subsystem
US MINES	Mines Master Index File
ABANDONED MINES	Abandoned Mines
DOCKET HWC	Hazardous Waste Compliance Docket Listing
UXO	Unexploded Ordnance Sites
FUELS PROGRAM	EPA Fuels Program Registered Listing
CA BOND EXP. PLAN	Bond Expenditure Plan
CUPA Listings	CUPA Resources List
EMI	Emissions Inventory Data

ENF	Enforcement Action Listing
Financial Assurance	Financial Assurance Information Listing
ICE	ICE
LOS ANGELES CO. HMS	HMS: Street Number List
HWT	Registered Hazardous Waste Transporter Database
MINES	Mines Site Location Listing
MWMP	Medical Waste Management Program Listing
NPDES	NPDES Permits Listing
PEST LIC	Pesticide Regulation Licenses Listing
PROC	Certified Processors Database
Notify 65	Proposition 65 Records
LA Co. Site Mitigation	Site Mitigation List
UIC	UIC Listing
UIC GEO	UIC GEO (GEOTRACKER)
WASTEWATER PITS	Oil Wastewater Pits Listing
WDS	Waste Discharge System
MILITARY PRIV SITES	MILITARY PRIV SITES (GEOTRACKER)
PROJECT	PROJECT (GEOTRACKER)
WDR	Waste Discharge Requirements Listing
CIWQS	California Integrated Water Quality System
CERS	CERS
NON-CASE INFO	NON-CASE INFO (GEOTRACKER)
OTHER OIL GAS	OTHER OIL & GAS (GEOTRACKER)
PROD WATER PONDS	PROD WATER PONDS (GEOTRACKER)
SAMPLING POINT	SAMPLING POINT (GEOTRACKER)
WELL STIM PROJ	Well Stimulation Project (GEOTRACKER)
MINES MRDS	Mineral Resources Data System
LOS ANGELES CO LF METHANE	Methane Producing Landfills

EDR HIGH RISK HISTORICAL RECORDS

EDR Exclusive Records

EDR MGP	EDR Proprietary Manufactured Gas Plants
EDR Hist Auto	EDR Exclusive Historical Auto Stations
EDR Hist Cleaner	EDR Exclusive Historical Cleaners

EDR RECOVERED GOVERNMENT ARCHIVES

Exclusive Recovered Govt. Archives

RGA LF	Recovered Government Archive Solid Waste Facilities List
RGA LUST	Recovered Government Archive Leaking Underground Storage Tank

SURROUNDING SITES: SEARCH RESULTS

Surrounding sites were identified in the following databases.

Elevations have been determined from the USGS Digital Elevation Model and should be evaluated on a relative (not an absolute) basis. Relative elevation information between sites of close proximity should be field verified. Sites with an elevation equal to or higher than the target property have been differentiated below from sites with an elevation lower than the target property.
Page numbers and map identification numbers refer to the EDR Radius Map report where detailed data on individual sites can be reviewed.

Sites listed in ***bold italics*** are in multiple databases.

Unmappable (orphan) sites are not considered in the foregoing analysis.

EXECUTIVE SUMMARY

STANDARD ENVIRONMENTAL RECORDS

Lists of Federal NPL (Superfund) sites

NPL: Also known as Superfund, the National Priority List database is a subset of CERCLIS and identifies over 1,200 sites for priority cleanup under the Superfund program. The source of this database is the U.S. EPA.

A review of the NPL list, as provided by EDR, and dated 07/26/2022 has revealed that there is 1 NPL site within approximately 1 mile of the target property.

Equal/Higher Elevation	Address	Direction / Distance	Map ID	Page
SAN GABRIEL VALLEY (	***STIMSON AVE & OLD VA***	***0 - 1/8 (0.000 mi.)***	***0***	***11***
Cerclis ID:: 902091				
EPA Id: CAD980817985				

Lists of Federal sites subject to CERCLA removals and CERCLA orders

SEMS: SEMS (Superfund Enterprise Management System) tracks hazardous waste sites, potentially hazardous waste sites, and remedial activities performed in support of EPA's Superfund Program across the United States. The list was formerly know as CERCLIS, renamed to SEMS by the EPA in 2015. The list contains data on potentially hazardous waste sites that have been reported to the USEPA by states, municipalities, private companies and private persons, pursuant to Section 103 of the Comprehensive Environmental Response, Compensation, and Liability Act (CERCLA). This dataset also contains sites which are either proposed to or on the National Priorities List (NPL) and the sites which are in the screening and assessment phase for possible inclusion on the NPL.

A review of the SEMS list, as provided by EDR, and dated 07/26/2022 has revealed that there is 1 SEMS site within approximately 0.5 miles of the target property.

Equal/Higher Elevation	Address	Direction / Distance	Map ID	Page
SAN GABRIEL VALLEY (	***STIMSON AVE & OLD VA***	***0 - 1/8 (0.000 mi.)***	***0***	***11***
Site ID: 0902091				
EPA Id: CAD980817985				

Lists of Federal RCRA generators

RCRA-LQG: RCRAInfo is EPA's comprehensive information system, providing access to data supporting the Resource Conservation and Recovery Act (RCRA) of 1976 and the Hazardous and Solid Waste Amendments (HSWA) of 1984. The database includes selective information on sites which generate, transport, store, treat and/or dispose of hazardous waste as defined by the Resource Conservation and Recovery Act (RCRA). Large quantity generators (LQGs) generate over 1,000 kilograms (kg) of hazardous waste, or over 1 kg of acutely hazardous waste per month.

A review of the RCRA-LQG list, as provided by EDR, and dated 06/20/2022 has revealed that there are 2 RCRA-LQG sites within approximately 0.25 miles of the target property.

Equal/Higher Elevation	Address	Direction / Distance	Map ID	Page
SOUTHERN CALIFORNIA	16333 GALE	SE 1/8 - 1/4 (0.172 mi.)	G55	222

EPA ID:: CAD981694128				
SCE WALNUT SUBSTATIO EPA ID:: CAR000203133	16333 E GALE AVE	SE 1/8 - 1/4 (0.172 mi.)	G57	224

RCRA-SQG: RCRAInfo is EPA's comprehensive information system, providing access to data supporting the Resource Conservation and Recovery Act (RCRA) of 1976 and the Hazardous and Solid Waste Amendments (HSWA) of 1984. The database includes selective information on sites which generate, transport, store, treat and/or dispose of hazardous waste as defined by the Resource Conservation and Recovery Act (RCRA). Small quantity generators (SQGs) generate between 100 kg and 1,000 kg of hazardous waste per month.

A review of the RCRA-SQG list, as provided by EDR, and dated 06/20/2022 has revealed that there are 6 RCRA-SQG sites within approximately 0.25 miles of the target property.

Equal/Higher Elevation	Address	Direction / Distance	Map ID	Page
GALE UNION 76 EPA ID:: CAD982338204	***16051 E GALE***	***W 1/8 - 1/4 (0.170 mi.)***	***H45***	***186***
TOSCO 05678 EPA ID:: CAL000169249	16051 E GALE AVE	W 1/8 - 1/4 (0.170 mi.)	H52	218

Lower Elevation	Address	Direction / Distance	Map ID	Page
SO CALIF GAS CO/INDU EPA ID:: CAD981423114	***920 STIMSON AVE***	***WNW 0 - 1/8 (0.082 mi.)***	***C12***	***85***
P T HUTCHINS COMPANY EPA ID:: CAR000239434	***901 S STIMSON AVE***	***NW 1/8 - 1/4 (0.151 mi.)***	***E39***	***173***
BRYAN PRESS EPA ID:: CAD983672734	1011 S STIMSON AVE	W 1/8 - 1/4 (0.160 mi.)	F41	179
LANSCO DIE CASTING I EPA ID:: CAD059817064	***711 S STINSON AVE***	***NNW 1/8 - 1/4 (0.223 mi.)***	***I80***	***332***

Federal institutional controls / engineering controls registries

US ENG CONTROLS: A listing of sites with engineering controls in place.

A review of the US ENG CONTROLS list, as provided by EDR, and dated 08/15/2022 has revealed that there is 1 US ENG CONTROLS site within approximately 0.5 miles of the target property.

Equal/Higher Elevation	Address	Direction / Distance	Map ID	Page
SAN GABRIEL VALLEY (EPA ID:: CAD980817985 EPA ID:: CAD980817985	***STIMSON AVE & OLD VA***	***0 - 1/8 (0.000 mi.)***	***0***	***11***

Lists of state- and tribal hazardous waste facilities

ENVIROSTOR: The Department of Toxic Substances Control's (DTSC's) Site Mitigation and Brownfields Reuse Program's (SMBRP's) EnviroStor database identifes sites that have known contamination or sites for which there may be reasons to investigate further. The database includes the following site types: Federal Superfund sites (National Priorities List (NPL)); State Response, including Military Facilities and State Superfund; Voluntary Cleanup; and School sites. EnviroStor provides similar information to the information that was available in CalSites, and provides additional site information, including, but not limited to, identification of formerly-contaminated properties that have been released for reuse, properties where environmental deed restrictions have been recorded to prevent inappropriate land uses, and risk characterization information that is used to assess potential impacts to public health and the environment at contaminated sites.

A review of the ENVIROSTOR list, as provided by EDR, and dated 07/25/2022 has revealed that there are 6 ENVIROSTOR sites within approximately 1 mile of the target property.

Equal/Higher Elevation	Address	Direction / Distance	Map ID	Page
WALNUT CREEK ENERGY Facility Id: 60001428 Status: No Further Action	***911 BIXBY DRIVE***	***E 1/4 - 1/2 (0.440 mi.)***	***98***	***412***
KIM LIGHTING Facility Id: 71002671 Status: No Action Required	16555 E. GALE AVENUE	ESE 1/4 - 1/2 (0.481 mi.)	P105	419
PAC FOUNDRIES INDUST Facility Id: 19340771 Status: Refer: RWQCB	***16800 CHESTNUT ST***	***E 1/2 - 1 (0.807 mi.)***	***117***	***467***
DE-BEST MANUFACTURIN Facility Id: 19280314 Status: Refer: Other Agency	16122 MAIN STREET	NNE 1/2 - 1 (0.815 mi.)	118	481

Lower Elevation	Address	Direction / Distance	Map ID	Page
LANSCO DIE CASTING, Facility Id: 71002493 Status: No Action Required	711 S. STIMSON AVENU	NNW 1/8 - 1/4 (0.223 mi.)	I78	328
BDP CO. Facility Id: 71002533 Status: Refer: Other Agency	***855 ANAHEIM-PUENTE R***	***NNW 1/2 - 1 (0.773 mi.)***	***116***	***464***

Lists of state and tribal leaking storage tanks

LUST: Leaking Underground Storage Tank (LUST) Sites included in GeoTracker. GeoTracker is the Water Boards data management system for sites that impact, or have the potential to impact, water quality in California, with emphasis on groundwater.

A review of the LUST list, as provided by EDR, has revealed that there are 11 LUST sites within approximately 0.5 miles of the target property.

Equal/Higher Elevation	Address	Direction / Distance	Map ID	Page
7-11 #23961 Database: LUST REG 4, Date of Government Version: 09/07/2004 Database: LUST, Date of Government Version: 05/23/2022	***16107 GALE AVE***	***W 1/8 - 1/4 (0.132 mi.)***	***D25***	***115***

Status: Completed - Case Closed
Facility Id: I-05922
Status: Case Closed
Global Id: T0603703132
Global ID: T0603703132

SCE- WALNUT SUBSTATI ***16333 GALE AVE, E*** ***SE 1/8 - 1/4 (0.169 mi.)*** ***G43*** ***182***
Database: LUST, Date of Government Version: 05/23/2022
Status: Completed - Case Closed
Global Id: T0603708568

UNOCAL #5493 ***16051 GALE AVE E*** ***W 1/8 - 1/4 (0.170 mi.)*** ***H50*** ***194***
Database: LUST REG 4, Date of Government Version: 09/07/2004
Database: LUST, Date of Government Version: 05/23/2022
Status: Completed - Case Closed
Facility Id: R-10018
Status: Leak being confirmed
Global Id: T0603704894
Global ID: T0603704894

MOBIL FORMER BULK PL 16300 OLD VALLEY BLV NE 1/4 - 1/2 (0.488 mi.) S110 437
Database: LUST REG 4, Date of Government Version: 09/07/2004
Facility Id: I-01520
Status: Remediation Plan
Global ID: T0603702788

Lower Elevation	Address	Direction / Distance	Map ID	Page

SOUTHERN CALIFORNIA ***920 STIMSON AVE, S*** ***WNW 0 - 1/8 (0.082 mi.)*** ***C14*** ***89***
Database: LUST, Date of Government Version: 05/23/2022
Status: Completed - Case Closed
Global Id: T0603716061

LA COUNTY FIRE STATI ***921 STIMSON AVE S*** ***WNW 1/8 - 1/4 (0.147 mi.)*** ***E32*** ***124***
Database: LUST REG 4, Date of Government Version: 09/07/2004
Database: LUST, Date of Government Version: 05/23/2022
Status: Completed - Case Closed
Facility Id: R-12512
Status: Case Closed
Global Id: T0603705137
Global ID: T0603705137

RYDER TRUCK RENTAL ***811 STIMSON AVE S*** ***NNW 1/8 - 1/4 (0.184 mi.)*** ***I66*** ***282***
Database: LUST REG 4, Date of Government Version: 09/07/2004
Database: LUST, Date of Government Version: 05/23/2022
Status: Completed - Case Closed
Facility Id: I-11452
Status: Case Closed
Global Id: T0603703802
Global Id: T0603513264
Global ID: T0603703802

CARDINAL INDUSTRIAL ***16030 PHOENIX DR*** ***NW 1/8 - 1/4 (0.195 mi.)*** ***J69*** ***311***
Database: LUST REG 4, Date of Government Version: 09/07/2004
Database: LUST, Date of Government Version: 05/23/2022
Status: Completed - Case Closed
Facility Id: 105.0120
Status: Case Closed
Global Id: T0603700150

Global ID: T0603700150

SOUTHERN PACIFIC/CIT ***650 STIMSON AVE*** ***NNW 1/8 - 1/4 (0.212 mi.)*** ***K71*** ***315***
Database: LUST REG 4, Date of Government Version: 09/07/2004
Database: LUST, Date of Government Version: 05/23/2022
Status: Completed - Case Closed
Facility Id: 105.0279
Status: Case Closed
Global Id: T0603700155
Global ID: T0603700155

MITCHELL RUBBER PROD ***491 WILSON WAY*** ***NNW 1/4 - 1/2 (0.487 mi.)*** ***107*** ***423***
Database: LUST REG 4, Date of Government Version: 09/07/2004
Facility Id: 105.0178
Status: Preliminary site assessment underway
Global ID: T0603700153

MATTEL INC ***15930 VALLEY BLVD E*** ***N 1/4 - 1/2 (0.489 mi.)*** ***T111*** ***438***
Database: LUST REG 4, Date of Government Version: 09/07/2004
Database: LUST, Date of Government Version: 05/23/2022
Status: Completed - Case Closed
Facility Id: I-14788
Status: Case Closed
Global Id: T0603704208
Global ID: T0603704208

CPS-SLIC: Cleanup Program Sites (CPS; also known as Site Cleanups [SC] and formerly known as Spills, Leaks, Investigations, and Cleanups [SLIC] sites) included in GeoTracker. GeoTracker is the Water Boards data management system for sites that impact, or have the potential to impact, water quality in California, with emphasis on groundwater.

A review of the CPS-SLIC list, as provided by EDR, has revealed that there are 42 CPS-SLIC sites within approximately 0.5 miles of the target property.

Equal/Higher Elevation	Address	Direction / Distance	Map ID	Page
ORBIS INDUSTRIES INC	***16205 WARD WAY***	***0 - 1/8 (0.001 mi.)***	***A2***	***37***
Database: CPS-SLIC, Date of Government Version: 05/23/2022 Global Id: T10000015666 Facility Status: Completed - Case Closed				
L.V.I. - PAUL TAYLOR	***16207 WARD WAY***	***W 0 - 1/8 (0.002 mi.)***	***A4***	***40***
Database: CPS-SLIC, Date of Government Version: 05/23/2022 Global Id: T10000015636 Facility Status: Completed - Case Closed				
METAL CUTTING SERVIC	***16235 E. GALE AVE.***	***S 0 - 1/8 (0.054 mi.)***	***B9***	***74***
Database: CPS-SLIC, Date of Government Version: 05/23/2022 Global Id: T10000015653 Facility Status: Completed - Case Closed				
SPECTROL ELECTRONICS	***17070 E. GALE AVE.***	***S 0 - 1/8 (0.059 mi.)***	***B10***	***75***
Database: CPS-SLIC, Date of Government Version: 05/23/2022 Global Id: SL603798671 Facility Status: Completed - Case Closed				
CROWN CITY FURNITURE	***16213 E GALE AV***	***SSW 0 - 1/8 (0.059 mi.)***	***B11***	***78***
Database: CPS-SLIC, Date of Government Version: 05/23/2022				

Global Id: T10000015544
Global Id: T10000015562
Facility Status: Completed - Case Closed

PHILLIPS MACHINE & W	***16119 E. GALE AVE***	***WSW 0 - 1/8 (0.091 mi.)***	***D18***	***99***

Database: CPS-SLIC, Date of Government Version: 05/23/2022
Global Id: T10000015511
Facility Status: Completed - Case Closed

STOODY COMPANY	***16425 E. GALE AVE.***	***ESE 1/4 - 1/2 (0.376 mi.)***	***N94***	***406***

Database: CPS-SLIC, Date of Government Version: 05/23/2022
Global Id: T10000015726
Facility Status: Completed - Case Closed

FORMER TTFI, INC.	***1225 JOHNSON DR***	***SE 1/4 - 1/2 (0.405 mi.)***	***N95***	***410***

Database: CPS-SLIC, Date of Government Version: 05/23/2022
Global Id: SL603798681
Facility Status: Completed - Case Closed

LILI INTERNATIONAL	***1245 JOHNSON DR***	***SE 1/4 - 1/2 (0.413 mi.)***	***O96***	***410***

Database: CPS-SLIC, Date of Government Version: 05/23/2022
Global Id: SL603798679
Facility Status: Completed - Case Closed

TRANE COMPANY	***16500 E. GALE AVE.***	***SE 1/4 - 1/2 (0.437 mi.)***	***P97***	***411***

Database: CPS-SLIC, Date of Government Version: 05/23/2022
Global Id: T10000015742
Facility Status: Completed - Case Closed

A. GEO. DIACK, INC.	***1250 JOHNSON DR.***	***SE 1/4 - 1/2 (0.457 mi.)***	***O100***	***416***

Database: CPS-SLIC, Date of Government Version: 05/23/2022
Global Id: T10000015508
Facility Status: Completed - Case Closed

WESTERN SALES NETWOR	***16520 E. GALE AVE.***	***SE 1/4 - 1/2 (0.466 mi.)***	***P101***	***417***

Database: CPS-SLIC, Date of Government Version: 05/23/2022
Global Id: T10000015772
Facility Status: Completed - Case Closed

AQUARIUS SYSTEMS AME	***1315 JOHNSON DR.***	***SE 1/4 - 1/2 (0.468 mi.)***	***R102***	***417***

Database: CPS-SLIC, Date of Government Version: 05/23/2022
Global Id: T10000015639
Facility Status: Completed - Case Closed

SUPERIOR TOOL	***1310 JOHNSON DR.***	***SE 1/4 - 1/2 (0.480 mi.)***	***R104***	***419***

Database: CPS-SLIC, Date of Government Version: 05/23/2022
Global Id: T10000015531
Facility Status: Completed - Case Closed

KIM LIGHTING	***16555 E GALE AVE***	***ESE 1/4 - 1/2 (0.481 mi.)***	***P106***	***420***

Database: CPS-SLIC, Date of Government Version: 05/23/2022
Global Id: T10000015628
Facility Status: Completed - Case Closed

EVERITT AND RAY INC	***1325 JOHNSON DRIVE***	***SE 1/4 - 1/2 (0.488 mi.)***	***R108***	***433***

Database: CPS-SLIC, Date of Government Version: 05/23/2022
Global Id: T10000015584
Facility Status: Completed - Case Closed

ELECTRO MED	***1320 JOHNSON DR***	***SE 1/4 - 1/2 (0.499 mi.)***	***R115***	***462***

Database: CPS-SLIC, Date of Government Version: 05/23/2022
Global Id: T10000015729
Facility Status: Completed - Case Closed

Lower Elevation	Address	Direction / Distance	Map ID	Page
CHALLENGER ENTERPRIS	***918 S STIMSON AVE***	***NW 1/8 - 1/4 (0.127 mi.)***	***E23***	***114***

Database: CPS-SLIC, Date of Government Version: 05/23/2022

Global Id: T10000015752
Facility Status: Completed - Case Closed

M.G. INDUSTRIES ***999 STIMSON AVE.*** ***WNW 1/8 - 1/4 (0.147 mi.)*** ***F29*** ***122***
Database: CPS-SLIC, Date of Government Version: 05/23/2022
Global Id: T10000015644
Facility Status: Completed - Case Closed

SO-CAL AIRGAS 999 S. STIMSON AVE. WNW 1/8 - 1/4 (0.147 mi.) F30 123
Database: CPS-SLIC, Date of Government Version: 05/23/2022
Global Id: T10000015642
Facility Status: Completed - Case Closed

PT HUTCHINS CO ***901 S STIMSON AVE*** ***NW 1/8 - 1/4 (0.151 mi.)*** ***E36*** ***133***
Database: CPS-SLIC, Date of Government Version: 05/23/2022
Global Id: T10000015512
Facility Status: Completed - Case Closed

BRYAN PRESS ***1011 STIMSON AVE.*** ***W 1/8 - 1/4 (0.160 mi.)*** ***F42*** ***181***
Database: CPS-SLIC, Date of Government Version: 05/23/2022
Global Id: T10000015543
Facility Status: Completed - Case Closed

RYDER TRUCK RENTAL, ***811 STIMSON AVE.*** ***NNW 1/8 - 1/4 (0.184 mi.)*** ***I67*** ***288***
Database: CPS-SLIC, Date of Government Version: 05/23/2022
Global Id: T10000015711
Facility Status: Completed - Case Closed

ARCUS DATA SEC ***16035 ROBIN WAY*** ***WNW 1/8 - 1/4 (0.201 mi.)*** ***F70*** ***314***
Database: CPS-SLIC, Date of Government Version: 05/23/2022
Global Id: T10000015674
Facility Status: Completed - Case Closed

INDUSTRY DEBURRING, ***715 STIMSON AVE.*** ***NNW 1/8 - 1/4 (0.220 mi.)*** ***I76*** ***327***
Database: CPS-SLIC, Date of Government Version: 05/23/2022
Global Id: T10000015612
Facility Status: Completed - Case Closed

NATURAL NECTAR ***16020 PHOENIX DR.*** ***NW 1/8 - 1/4 (0.222 mi.)*** ***J77*** ***328***
Database: CPS-SLIC, Date of Government Version: 05/23/2022
Global Id: T10000015662
Facility Status: Completed - Case Closed

MECHANICAL ENERGY SY ***16025 ROBIN WAY*** ***WNW 1/8 - 1/4 (0.233 mi.)*** ***82*** ***345***
Database: CPS-SLIC, Date of Government Version: 05/23/2022
Global Id: T10000015650
Facility Status: Completed - Case Closed

BARR DOOR SALES, INC ***16010 PHOENIX DR.*** ***NW 1/8 - 1/4 (0.248 mi.)*** ***J83*** ***348***
Database: CPS-SLIC, Date of Government Version: 05/23/2022
Global Id: T10000015536
Facility Status: Completed - Case Closed

PITNEY BOWES ***16035 E. PHOENIX DR.*** ***NW 1/4 - 1/2 (0.255 mi.)*** ***L85*** ***351***
Database: CPS-SLIC, Date of Government Version: 05/23/2022
Global Id: T10000015686
Facility Status: Completed - Case Closed

DRAW TITE ***16025 PHOENIX DR.*** ***NW 1/4 - 1/2 (0.276 mi.)*** ***L86*** ***352***
Database: CPS-SLIC, Date of Government Version: 05/23/2022
Global Id: T10000015577
Facility Status: Completed - Case Closed

L & P PROPERTY MANAG ***16040 STEPHENS STREE*** ***N 1/4 - 1/2 (0.294 mi.)*** ***M87*** ***352***
Database: CPS-SLIC, Date of Government Version: 05/23/2022

Global Id: T10000015618
Facility Status: Completed - Case Closed

M.W. KASCH WEST ***16175 STEPHENS ST.*** ***NNE 1/4 - 1/2 (0.296 mi.)*** ***88*** ***371***
Database: CPS-SLIC, Date of Government Version: 05/23/2022
Global Id: T10000015614
Facility Status: Completed - Case Closed

S.PACIFIC TRANSPORTA ***650 STIMSON AVE.*** ***N 1/4 - 1/2 (0.300 mi.)*** ***89*** ***372***
Database: CPS-SLIC, Date of Government Version: 05/23/2022
Global Id: SL603798672
Facility Status: Open - Site Assessment

COSMOS FOOD CO INC ***16015 PHOENIX DRIVE*** ***NW 1/4 - 1/2 (0.320 mi.)*** ***90*** ***373***
Database: CPS-SLIC, Date of Government Version: 05/23/2022
Global Id: T10000015664
Facility Status: Completed - Case Closed

CALIFORNIA STEEL & T ***16049 STEPHENS ST*** ***N 1/4 - 1/2 (0.325 mi.)*** ***M91*** ***386***
Database: CPS-SLIC, Date of Government Version: 05/23/2022
Global Id: SL603798657
Facility Status: Open - Site Assessment

JSJ CORPORATION DBA ***16000 PHOENIX DR*** ***WNW 1/4 - 1/2 (0.341 mi.)*** ***92*** ***390***
Database: CPS-SLIC, Date of Government Version: 05/23/2022
Global Id: T10000015557
Facility Status: Completed - Case Closed

L & A JUICE COMPANY ***16195 STEPHENS ST.*** ***NNE 1/4 - 1/2 (0.344 mi.)*** ***93*** ***403***
Database: CPS-SLIC, Date of Government Version: 05/23/2022
Global Id: T10000015631
Facility Status: Completed - Case Closed

SPRINGS MILLS, INC. ***15939 E. VALLEY BLVD*** ***N 1/4 - 1/2 (0.443 mi.)*** ***Q99*** ***415***
Database: CPS-SLIC, Date of Government Version: 05/23/2022
Global Id: T10000015720
Facility Status: Completed - Case Closed

GRABER INDUSTRIES ***15933 E. VALLEY BLVD*** ***N 1/4 - 1/2 (0.478 mi.)*** ***Q103*** ***418***
Database: CPS-SLIC, Date of Government Version: 05/23/2022
Global Id: T10000015598
Facility Status: Completed - Case Closed

MITCHELL RUBBER PROD ***491 WILSON WAY*** ***NNW 1/4 - 1/2 (0.487 mi.)*** ***107*** ***423***
Database: CPS-SLIC, Date of Government Version: 05/23/2022
Global Id: T10000000202
Facility Status: Open - Site Assessment

AMAZON.COM SERVICES ***15930 E VALLEY BLVD*** ***N 1/4 - 1/2 (0.489 mi.)*** ***T112*** ***442***
Database: CPS-SLIC, Date of Government Version: 05/23/2022
Global Id: T10000015649
Facility Status: Completed - Case Closed

SYMONS CORP ***722 S PARRIOTT PL*** ***NW 1/4 - 1/2 (0.494 mi.)*** ***114*** ***461***
Database: CPS-SLIC, Date of Government Version: 05/23/2022
Global Id: T10000014450
Global Id: T10000015732
Facility Status: Completed - Case Closed

Lists of state and tribal registered storage tanks

UST: The Underground Storage Tank database contains registered USTs. USTs are regulated under Subtitle I of the Resource Conservation and Recovery Act (RCRA). The data come from the State Water Resources Control Board's Hazardous Substance Storage Container Database.

A review of the UST list, as provided by EDR, has revealed that there are 7 UST sites within approximately 0.25 miles of the target property.

Equal/Higher Elevation	Address	Direction / Distance	Map ID	Page
CIRCLE K STORES #567 Database: UST, Date of Government Version: 06/06/2022 Facility Id: 24812	16051 GALE AVE # 567	W 1/8 - 1/4 (0.170 mi.)	H46	188
UNITED PACIFIC 0647 Database: UST, Date of Government Version: 06/06/2022 Facility Id: LACoFA0011859	16051 E GALE AVE	W 1/8 - 1/4 (0.170 mi.)	H49	194
SCE - WALNUT SUBSTAT Database: UST, Date of Government Version: 06/06/2022 Facility Id: 12372	16333 GALE AVE	SE 1/8 - 1/4 (0.172 mi.)	G54	221

Lower Elevation	Address	Direction / Distance	Map ID	Page
SOUTHERN CALIFORNIA Database: UST, Date of Government Version: 06/06/2022 Facility Id: LACoFA0025696	920 S STIMSON AVE	WNW 0 - 1/8 (0.082 mi.)	C13	88
SOUTHERN CALIFORNIA Database: UST, Date of Government Version: 06/06/2022 Facility Id: 12692	920 S STIMSON AVE	WNW 0 - 1/8 (0.082 mi.)	C16	98
RYDER TRUCK RENTAL # Database: UST, Date of Government Version: 06/06/2022 Facility Id: LACoFA0025697	811 S STIMSON AVE	NNW 1/8 - 1/4 (0.184 mi.)	I60	275
RYDER TRUCK RENTAL I Database: UST, Date of Government Version: 06/06/2022 Facility Id: 11452	811 S STIMSON AVE	NNW 1/8 - 1/4 (0.184 mi.)	I61	275

AST: A listing of aboveground storage tank petroleum storage tank locations.

A review of the AST list, as provided by EDR, has revealed that there are 5 AST sites within approximately 0.25 miles of the target property.

Equal/Higher Elevation	Address	Direction / Distance	Map ID	Page
WALNUT SUBSTATION Database: AST, Date of Government Version: 07/06/2016	***16333 E GALE AVE***	***SE 1/8 - 1/4 (0.172 mi.)***	***G53***	***220***
Not reported Database: AST, Date of Government Version: 07/06/2016	16333 E GALE AVE	SE 1/8 - 1/4 (0.172 mi.)	G56	224

Lower Elevation	Address	Direction / Distance	Map ID	Page
P T HUTCHINS LTD Database: AST, Date of Government Version: 07/06/2016	901 S STIMSON AVE	NW 1/8 - 1/4 (0.151 mi.)	E37	169
RYDER TRUCK RENTAL # Database: AST, Date of Government Version: 07/06/2016	811 S STIMSON AVE	NNW 1/8 - 1/4 (0.184 mi.)	I64	281

Lower Elevation	Address	Direction / Distance	Map ID	Page
Not reported	811 S STIMSON AVE	NNW 1/8 - 1/4 (0.184 mi.)	I65	281
Database: AST, Date of Government Version: 07/06/2016				

Lists of state and tribal voluntary cleanup sites

VCP: Contains low threat level properties with either confirmed or unconfirmed releases and the project proponents have request that DTSC oversee investigation and/or cleanup activities and have agreed to provide coverage for DTSC's costs.

A review of the VCP list, as provided by EDR, and dated 07/25/2022 has revealed that there is 1 VCP site within approximately 0.5 miles of the target property.

Equal/Higher Elevation	Address	Direction / Distance	Map ID	Page
WALNUT CREEK ENERGY	***911 BIXBY DRIVE***	***E 1/4 - 1/2 (0.440 mi.)***	***98***	***412***
Status: No Further Action				
Facility Id: 60001428				

ADDITIONAL ENVIRONMENTAL RECORDS

Local Lists of Hazardous waste / Contaminated Sites

AOCONCERN: San Gabriel Valley areas where VOC contamination is at or above the MCL as designated by region 9 EPA office. Date of Government Version: 3/30/2009 Exide Site area is a cleanup plan of lead-impacted soil surrounding the former Exide Facility as designated by the DTSC. Date of Government Version: 7/17/2017

A review of the AOCONCERN list, as provided by EDR, has revealed that there is 1 AOCONCERN site within approximately 1 mile of the target property.

Equal/Higher Elevation	Address	Direction / Distance	Map ID	Page
SAN GABRIEL VALLEY		0 - 1/8 (0.000 mi.)	0	11

CERS HAZ WASTE: List of sites in the California Environmental Protection Agency (CalEPA) Regulated Site Portal which fall under the Hazardous Chemical Management, Hazardous Waste Onsite Treatment, Household Hazardous Waste Collection, Hazardous Waste Generator, and RCRA LQ HW Generator programs.

A review of the CERS HAZ WASTE list, as provided by EDR, and dated 07/18/2022 has revealed that there are 8 CERS HAZ WASTE sites within approximately 0.25 miles of the target property.

Equal/Higher Elevation	Address	Direction / Distance	Map ID	Page
L.V.I. - PAUL TAYLOR	***16207 WARD WAY***	***W 0 - 1/8 (0.002 mi.)***	***A4***	***40***
CEROMET INC (DEST)	***16233 GALE AVE***	***SE 0 - 1/8 (0.010 mi.)***	***A6***	***62***
GOLDEN STATE ENTERPR	***16051 GALE AVE***	***W 1/8 - 1/4 (0.170 mi.)***	***H51***	***198***
SCE WALNUT SUBSTATIO	***16333 GALE AVE***	***SE 1/8 - 1/4 (0.172 mi.)***	***G58***	***229***

Lower Elevation	Address	Direction / Distance	Map ID	Page
INDUSTRY	***920 S STIMSON AVE***	***WNW 0 - 1/8 (0.082 mi.)***	***C15***	***92***

Lower Elevation	Address	Direction / Distance	Map ID	Page
LA CO FD FIRE STA #0	*921 S STIMSON AVE*	*WNW 1/8 - 1/4 (0.147 mi.)*	*E34*	*130*
RYDER TRUCK RENTAL I	*811 S STIMSON AVE*	*NNW 1/8 - 1/4 (0.184 mi.)*	*I68*	*289*
LANSCO DIE CASTING I	*711 S STINSON AVE*	*NNW 1/8 - 1/4 (0.223 mi.)*	*I80*	*332*

Local Lists of Registered Storage Tanks

SWEEPS UST: Statewide Environmental Evaluation and Planning System. This underground storage tank listing was updated and maintained by a company contacted by the SWRCB in the early 1990's. The listing is no longer updated or maintained. The local agency is the contact for more information on a site on the SWEEPS list.

A review of the SWEEPS UST list, as provided by EDR, and dated 06/01/1994 has revealed that there are 7 SWEEPS UST sites within approximately 0.25 miles of the target property.

Equal/Higher Elevation	Address	Direction / Distance	Map ID	Page
SOUTHLAND CORP SS 23 Status: A Tank Status: A Comp Number: 5922	*16107 GALE AVE*	*W 1/8 - 1/4 (0.132 mi.)*	*D26*	*119*
SOUTHERN CALIFORNIA Status: A Tank Status: A Comp Number: 12372	*16333 E GALE AVE*	*SE 1/8 - 1/4 (0.169 mi.)*	*G44*	*185*
GOLDEN STATE ENTERPR Status: A Tank Status: A Comp Number: 10018	*16051 GALE AVE*	*W 1/8 - 1/4 (0.170 mi.)*	*H51*	*198*

Lower Elevation	Address	Direction / Distance	Map ID	Page
SOUTHERN CALIFORNIA Status: A Comp Number: 12692	*920 S STIMSON AVE*	*WNW 0 - 1/8 (0.082 mi.)*	*C17*	*98*
LA CO FD FIRE STA #0 Status: A Tank Status: A Comp Number: 12512	*921 S STIMSON AVE*	*WNW 1/8 - 1/4 (0.147 mi.)*	*E34*	*130*
RYDER TRUCK RENTAL I Comp Number: 11452	*811 S STIMSON AVE*	*NNW 1/8 - 1/4 (0.184 mi.)*	*I68*	*289*
SOUTHERN PACIFIC TRA Status: A Comp Number: 12182	*650 S STIMSON AVE*	*NNW 1/8 - 1/4 (0.212 mi.)*	*K73*	*321*

EXECUTIVE SUMMARY

HIST UST: Historical UST Registered Database.

A review of the HIST UST list, as provided by EDR, and dated 10/15/1990 has revealed that there are 7 HIST UST sites within approximately 0.25 miles of the target property.

Equal/Higher Elevation	Address	Direction / Distance	Map ID	Page
WALNUT SUBSTATION	***16333 E GALE AVE***	***SE 1/8 - 1/4 (0.172 mi.)***	***G53***	***220***
SERVICE STATION 5493	***16051 E GALE AVE***	***W 1/8 - 1/4 (0.216 mi.)***	***H74***	***322***

Lower Elevation	Address	Direction / Distance	Map ID	Page
INDUSTRY Facility Id: 00000007508	***920 S STIMSON AVE***	***WNW 0 - 1/8 (0.082 mi.)***	***C15***	***92***
7-ELEVEN STORE 23961 Facility Id: 00000005296	16107 E GAIL AVE	W 1/8 - 1/4 (0.133 mi.)	D27	120
FIRE STATION 43 Facility Id: 00000034204	921 S STIMSON	NW 1/8 - 1/4 (0.142 mi.)	E28	121
RYDER TRUCK RENTAL-0 Facility Id: 00000006363	811 STIMSON	NNW 1/8 - 1/4 (0.179 mi.)	I59	274
LANSCO DIE CASTING Facility Id: 00000029211	***711 S STIMSON AVE***	***NNW 1/8 - 1/4 (0.223 mi.)***	***I81***	***342***

CERS TANKS: List of sites in the California Environmental Protection Agency (CalEPA) Regulated Site Portal which fall under the Aboveground Petroleum Storage and Underground Storage Tank regulatory programs.

A review of the CERS TANKS list, as provided by EDR, and dated 07/18/2022 has revealed that there are 4 CERS TANKS sites within approximately 0.25 miles of the target property.

Equal/Higher Elevation	Address	Direction / Distance	Map ID	Page
GOLDEN STATE ENTERPR	***16051 GALE AVE***	***W 1/8 - 1/4 (0.170 mi.)***	***H51***	***198***
SCE WALNUT SUBSTATIO	***16333 GALE AVE***	***SE 1/8 - 1/4 (0.172 mi.)***	***G58***	***229***

Lower Elevation	Address	Direction / Distance	Map ID	Page
INDUSTRY	***920 S STIMSON AVE***	***WNW 0 - 1/8 (0.082 mi.)***	***C15***	***92***
RYDER TRUCK RENTAL I	***811 S STIMSON AVE***	***NNW 1/8 - 1/4 (0.184 mi.)***	***I68***	***289***

CA FID UST: The Facility Inventory Database contains active and inactive underground storage tank locations. The source is the State Water Resource Control Board.

A review of the CA FID UST list, as provided by EDR, and dated 10/31/1994 has revealed that there are 4 CA FID UST sites within approximately 0.25 miles of the target property.

Equal/Higher Elevation	Address	Direction / Distance	Map ID	Page
SOUTHLAND CORP SS 23 Facility Id: 19003776 Status: A	***16107 GALE AVE***	***W 1/8 - 1/4 (0.132 mi.)***	***D26***	***119***
SOUTHERN CALIFORNIA Facility Id: 19024318 Status: A	***16333 E GALE AVE***	***SE 1/8 - 1/4 (0.169 mi.)***	***G44***	***185***
GOLDEN STATE ENTERPR	***16051 GALE AVE***	***W 1/8 - 1/4 (0.170 mi.)***	***H51***	***198***

Facility Id: 19007627
Status: A

Lower Elevation	Address	Direction / Distance	Map ID	Page
SOUTHERN PACIFIC TRA	***650 S STIMSON AVE***	***NNW 1/8 - 1/4 (0.212 mi.)***	***K73***	***321***

Facility Id: 19001786
Status: A

Other Ascertainable Records

RCRA NonGen / NLR: RCRAInfo is EPA's comprehensive information system, providing access to data supporting the Resource Conservation and Recovery Act (RCRA) of 1976 and the Hazardous and Solid Waste Amendments (HSWA) of 1984. The database includes selective information on sites which generate, transport, store, treat and/or dispose of hazardous waste as defined by the Resource Conservation and Recovery Act (RCRA). Non-Generators do not presently generate hazardous waste.

A review of the RCRA NonGen / NLR list, as provided by EDR, and dated 06/20/2022 has revealed that there are 17 RCRA NonGen / NLR sites within approximately 0.25 miles of the target property.

Equal/Higher Elevation	Address	Direction / Distance	Map ID	Page
KRALL CAST INC EPA ID:: CAL000325960	16205 WARD WAY	W 0 - 1/8 (0.002 mi.)	A3	38
FUTURE HITECH PLANNI EPA ID:: CAC003133794	16207 WARD WAY	W 0 - 1/8 (0.002 mi.)	A5	60
METAL CUTTING SERVIC EPA ID:: CAL000028617	16233 EAST GALE AVEN	SE 0 - 1/8 (0.010 mi.)	A7	67
PHILLIPS MACHINE & W EPA ID:: CAC003092062	16119 E. GALE AVE	WSW 0 - 1/8 (0.091 mi.)	D19	106
PHILLIPS MACHINE & W EPA ID:: CAC003047797	16119 E GALE AVE	WSW 0 - 1/8 (0.091 mi.)	D20	108
PHILLIPS AEROSPACE EPA ID:: CAC003144487	16125 E GALE AVE	WSW 0 - 1/8 (0.093 mi.)	D22	111
GSE-GALE-2705678 EPA ID:: CAL000392850	16051 GALE AVE	W 1/8 - 1/4 (0.170 mi.)	H47	189
APRO LLC DBA UNITED EPA ID:: CAL000454004	16051 N GALE	W 1/8 - 1/4 (0.170 mi.)	H48	192
TOMASA SARABIA EPA ID:: CAC003136071	16309 SHADYBEND DR	SSE 1/8 - 1/4 (0.249 mi.)	84	348

Lower Elevation	Address	Direction / Distance	Map ID	Page
LOS ANGELES COUNTY F EPA ID:: CAL000112244	921 S STIMSON AVE-ST	WNW 1/8 - 1/4 (0.147 mi.)	E33	127
P T HUTCHINS COMPANY EPA ID:: CAP000237818	901 S STIMSON AVE	NW 1/8 - 1/4 (0.151 mi.)	E38	169
BRYAN PRESS EPA ID:: CAL000107910	1011 S STIMSON AVE	W 1/8 - 1/4 (0.160 mi.)	F40	176
RYDER TRANSPORTATION	811 S STIMSON AVE	NNW 1/8 - 1/4 (0.184 mi.)	I62	276

EPA ID:: CAL000015541				
RYDER TRUCK RENTAL (EPA ID:: CAC003181126	811 SOUTH STIMSON AV	NNW 1/8 - 1/4 (0.184 mi.)	I63	278
PARSEC INC EPA ID:: CAL000138069	650 S STIMSON AVE	NNW 1/8 - 1/4 (0.212 mi.)	K72	319
PERFECTA UV FINISHIN EPA ID:: CAL000459861	715 S STIMSON AVE	NNW 1/8 - 1/4 (0.220 mi.)	I75	324
TRIVIEW GLASS EPA ID:: CAL000407758	711 S STIMSON AVE	NNW 1/8 - 1/4 (0.223 mi.)	I79	329

ROD: Record of Decision. ROD documents mandate a permanent remedy at an NPL (Superfund) site containing technical and health information to aid the cleanup.

A review of the ROD list, as provided by EDR, and dated 07/26/2022 has revealed that there is 1 ROD site within approximately 1 mile of the target property.

Equal/Higher Elevation	Address	Direction / Distance	Map ID	Page
SAN GABRIEL VALLEY (EPA ID:: CAD980817985	***STIMSON AVE & OLD VA***	***0 - 1/8 (0.000 mi.)***	***0***	***11***

PRP: A listing of verified Potentially Responsible Parties

A review of the PRP list, as provided by EDR, and dated 07/26/2022 has revealed that there is 1 PRP site within approximately 0.001 miles of the target property.

Equal/Higher Elevation	Address	Direction / Distance	Map ID	Page
SAN GABRIEL VALLEY (	***STIMSON AVE & OLD VA***	***0 - 1/8 (0.000 mi.)***	***0***	***11***

ICIS: The Integrated Compliance Information System (ICIS) supports the information needs of the national enforcement and compliance program as well as the unique needs of the National Pollutant Discharge Elimination System (NPDES) program.

A review of the ICIS list, as provided by EDR, and dated 11/18/2016 has revealed that there is 1 ICIS site within approximately 0.001 miles of the target property.

Equal/Higher Elevation	Address	Direction / Distance	Map ID	Page
SAN GABRIEL VALLEY (FRS ID:: 110009267907	***STIMSON AVE & OLD VA***	***0 - 1/8 (0.000 mi.)***	***0***	***11***

FINDS: The Facility Index System contains both facility information and "pointers" to other sources of information that contain more detail. These include: RCRIS; Permit Compliance System (PCS); Aerometric Information Retrieval System (AIRS); FATES (FIFRA [Federal Insecticide Fungicide Rodenticide Act] and TSCA Enforcement System, FTTS [FIFRA/TSCA Tracking System]; CERCLIS; DOCKET (Enforcement Docket used to manage and track information on civil judicial enforcement cases for all environmental statutes); Federal Underground Injection Control (FURS); Federal Reporting Data System (FRDS); Surface Impoundments (SIA); TSCA

Chemicals in Commerce Information System (CICS); PADS; RCRA-J (medical waste transporters/disposers); TRIS; and TSCA. The source of this database is the U.S. EPA/NTIS.

A review of the FINDS list, as provided by EDR, and dated 08/03/2022 has revealed that there is 1 FINDS site within approximately 0.001 miles of the target property.

Equal/Higher Elevation	Address	Direction / Distance	Map ID	Page
SAN GABRIEL VALLEY (Registry ID:: 110009267907	***STIMSON AVE & OLD VA***	***0 - 1/8 (0.000 mi.)***	***0***	***11***

ECHO: ECHO provides integrated compliance and enforcement information for about 800,000 regulated facilities nationwide.

A review of the ECHO list, as provided by EDR, and dated 06/25/2022 has revealed that there is 1 ECHO site within approximately 0.001 miles of the target property.

Equal/Higher Elevation	Address	Direction / Distance	Map ID	Page
SAN GABRIEL VALLEY (Registry ID: 110009267907	***STIMSON AVE & OLD VA***	***0 - 1/8 (0.000 mi.)***	***0***	***11***

Cortese: The sites for the list are designated by the State Water Resource Control Board (LUST), the Integrated Waste Board (SWF/LS), and the Department of Toxic Substances Control (Cal-Sites).

A review of the Cortese list, as provided by EDR, and dated 06/21/2022 has revealed that there are 9 Cortese sites within approximately 0.5 miles of the target property.

Equal/Higher Elevation	Address	Direction / Distance	Map ID	Page
7-11 #23961 Cleanup Status: COMPLETED - CASE CLOSED	***16107 GALE AVE***	***W 1/8 - 1/4 (0.132 mi.)***	***D25***	***115***
SCE- WALNUT SUBSTATI Cleanup Status: COMPLETED - CASE CLOSED	***16333 GALE AVE, E***	***SE 1/8 - 1/4 (0.169 mi.)***	***G43***	***182***
UNOCAL #5493 Cleanup Status: COMPLETED - CASE CLOSED	***16051 GALE AVE E***	***W 1/8 - 1/4 (0.170 mi.)***	***H50***	***194***

Lower Elevation	Address	Direction / Distance	Map ID	Page
SOUTHERN CALIFORNIA Cleanup Status: COMPLETED - CASE CLOSED	***920 STIMSON AVE, S***	***WNW 0 - 1/8 (0.082 mi.)***	***C14***	***89***
LA COUNTY FIRE STATI Cleanup Status: COMPLETED - CASE CLOSED	***921 STIMSON AVE S***	***WNW 1/8 - 1/4 (0.147 mi.)***	***E32***	***124***
RYDER TRUCK RENTAL Cleanup Status: COMPLETED - CASE CLOSED	***811 STIMSON AVE S***	***NNW 1/8 - 1/4 (0.184 mi.)***	***I66***	***282***
CARDINAL INDUSTRIAL Cleanup Status: COMPLETED - CASE CLOSED	***16030 PHOENIX DR***	***NW 1/8 - 1/4 (0.195 mi.)***	***J69***	***311***
SOUTHERN PACIFIC/CIT Cleanup Status: COMPLETED - CASE CLOSED	***650 STIMSON AVE***	***NNW 1/8 - 1/4 (0.212 mi.)***	***K71***	***315***
MATTEL INC Cleanup Status: COMPLETED - CASE CLOSED	***15930 VALLEY BLVD E***	***N 1/4 - 1/2 (0.489 mi.)***	***T111***	***438***

EXECUTIVE SUMMARY

DRYCLEANERS: A list of drycleaner related facilities that have EPA ID numbers. These are facilities with certain SIC codes: power laundries, family and commercial; garment pressing and cleaners' agents; linen supply; coin-operated laundries and cleaning; drycleaning plants except rugs; carpet and upholster cleaning; industrial launderers; laundry and garment services.

A review of the DRYCLEANERS list, as provided by EDR, has revealed that there are 2 DRYCLEANERS sites within approximately 0.25 miles of the target property.

Equal/Higher Elevation	Address	Direction / Distance	Map ID	Page
BUCCOLA MANUFACTURIN	***16213 E GALE AVE***	***SSW 0 - 1/8 (0.053 mi.)***	***B8***	***69***
Database: DRYCLEANERS, Date of Government Version: 08/27/2021 EPA Id: CAL000028441				
PHILLIPS MACHINE & W	***16119 E. GALE AVE***	***WSW 0 - 1/8 (0.091 mi.)***	***D18***	***99***
Database: DRYCLEANERS, Date of Government Version: 08/27/2021 EPA Id: CAC003092062				

HIST CORTESE: The sites for the list are designated by the State Water Resource Control Board [LUST], the Integrated Waste Board [SWF/LS], and the Department of Toxic Substances Control [CALSITES]. This listing is no longer updated by the state agency.

A review of the HIST CORTESE list, as provided by EDR, and dated 04/01/2001 has revealed that there are 9 HIST CORTESE sites within approximately 0.5 miles of the target property.

Equal/Higher Elevation	Address	Direction / Distance	Map ID	Page
7-11 #23961 Reg Id: I-5922	***16107 GALE AVE***	***W 1/8 - 1/4 (0.132 mi.)***	***D25***	***115***
MOBIL OIL (FORMER BU Reg Id: I-01520	16300 OLD VALLEY	NE 1/4 - 1/2 (0.488 mi.)	S109	437

Lower Elevation	Address	Direction / Distance	Map ID	Page
SO-CAL AIRGAS Reg Id: R-27076	***81038111 ALONDRA BLV***	***WNW 1/8 - 1/4 (0.147 mi.)***	***F31***	***123***
LA COUNTY FIRE STATI Reg Id: R-12512	***921 STIMSON AVE S***	***WNW 1/8 - 1/4 (0.147 mi.)***	***E32***	***124***
RYDER TRUCK RENTAL Reg Id: I-11452	***811 STIMSON AVE S***	***NNW 1/8 - 1/4 (0.184 mi.)***	***I66***	***282***
CARDINAL INDUSTRIAL Reg Id: 105.0120	***16030 PHOENIX DR***	***NW 1/8 - 1/4 (0.195 mi.)***	***J69***	***311***
SOUTHERN PACIFIC/CIT Reg Id: 105.0279	***650 STIMSON AVE***	***NNW 1/8 - 1/4 (0.212 mi.)***	***K71***	***315***
MITCHELL RUBBER PROD Reg Id: 105.0178	***491 WILSON WAY***	***NNW 1/4 - 1/2 (0.487 mi.)***	***107***	***423***
MATTEL INC Reg Id: I-14788	15930 VALLEY	N 1/4 - 1/2 (0.489 mi.)	T113	461

EXECUTIVE SUMMARY

HWP: Detailed information on permitted hazardous waste facilities and corrective action ("cleanups") tracked in EnviroStor.

A review of the HWP list, as provided by EDR, and dated 05/16/2022 has revealed that there is 1 HWP site within approximately 1 mile of the target property.

Equal/Higher Elevation	Address	Direction / Distance	Map ID	Page
KIM LIGHTING EPA ID: CAD128298254 Cleanup Status: CLOSED	***16555 E GALE AVE***	***ESE 1/4 - 1/2 (0.481 mi.)***	***P106***	***420***

WIP: Well Investigation Program case in the San Gabriel and San Fernando Valley area.

A review of the WIP list, as provided by EDR, and dated 07/03/2009 has revealed that there are 18 WIP sites within approximately 0.25 miles of the target property.

Equal/Higher Elevation	Address	Direction / Distance	Map ID	Page
ORBIS INDUSTRIES INC Facility Status: Historical	***16205 WARD WAY***	***0 - 1/8 (0.001 mi.)***	***A2***	***37***
L.V.I. - PAUL TAYLOR Facility Status: Historical	***16207 WARD WAY***	***W 0 - 1/8 (0.002 mi.)***	***A4***	***40***
METAL CUTTING SERVIC Facility Status: Historical	***16235 E. GALE AVE.***	***S 0 - 1/8 (0.054 mi.)***	***B9***	***74***
CROWN CITY FURNITURE Facility Status: Historical	***16213 E GALE AV***	***SSW 0 - 1/8 (0.059 mi.)***	***B11***	***78***
M. G. COMFORT APPARE Facility Status: Historical	16119 E GALE AVE	WSW 0 - 1/8 (0.091 mi.)	D21	111

Lower Elevation	Address	Direction / Distance	Map ID	Page
UNITED STATIONERS Facility Status: Historical	918 S STIMSON AVE	NW 1/8 - 1/4 (0.127 mi.)	E24	115
M.G. INDUSTRIES Facility Status: Historical	***999 STIMSON AVE.***	***WNW 1/8 - 1/4 (0.147 mi.)***	***F29***	***122***
SO-CAL AIRGAS Facility Status: Historical	***81038111 ALONDRA BLV***	***WNW 1/8 - 1/4 (0.147 mi.)***	***F31***	***123***
CARDINAL POWDER COAT Facility Status: Historical	901 S STIMSON AVE	NW 1/8 - 1/4 (0.151 mi.)	E35	133
BRYAN PRESS Facility Status: Historical	***1011 STIMSON AVE.***	***W 1/8 - 1/4 (0.160 mi.)***	***F42***	***181***
RYDER TRUCK RENTAL, Facility Status: Historical	***811 STIMSON AVE.***	***NNW 1/8 - 1/4 (0.184 mi.)***	***I67***	***288***
CARDINAL INDUSTRIAL Facility Status: Historical	***16030 PHOENIX DR***	***NW 1/8 - 1/4 (0.195 mi.)***	***J69***	***311***
ARCUS DATA SEC Facility Status: Historical	***16035 ROBIN WAY***	***WNW 1/8 - 1/4 (0.201 mi.)***	***F70***	***314***
INDUSTRY DEBURRING, Facility Status: Historical	***715 STIMSON AVE.***	***NNW 1/8 - 1/4 (0.220 mi.)***	***I76***	***327***
NATURAL NECTAR	***16020 PHOENIX DR.***	***NW 1/8 - 1/4 (0.222 mi.)***	***J77***	***328***

Facility Status: Historical				
LANSCO DIE CASTING	***711 S STIMSON AVE***	***NNW 1/8 - 1/4 (0.223 mi.)***	***I81***	***342***
Facility Status: Historical				
MECHANICAL ENERGY SY	***16025 ROBIN WAY***	***WNW 1/8 - 1/4 (0.233 mi.)***	***82***	***345***
Facility Status: Historical				
BARR DOOR SALES, INC	***16010 PHOENIX DR.***	***NW 1/8 - 1/4 (0.248 mi.)***	***J83***	***348***
Facility Status: Historical				

EXECUTIVE SUMMARY

Due to poor or inadequate address information, the following sites were not mapped. Count: 4 records.

Site Name	Database(s)
COMMUNICATIONS TECHNOLOGY	CPS-SLIC
WEST COAST LOCKWASHER COMPANY	CPS-SLIC
TALLY'S TRUCKLINE	CPS-SLIC, WIP
ACME ENGINEERING	CPS-SLIC

OVERVIEW MAP - 7161190.6S

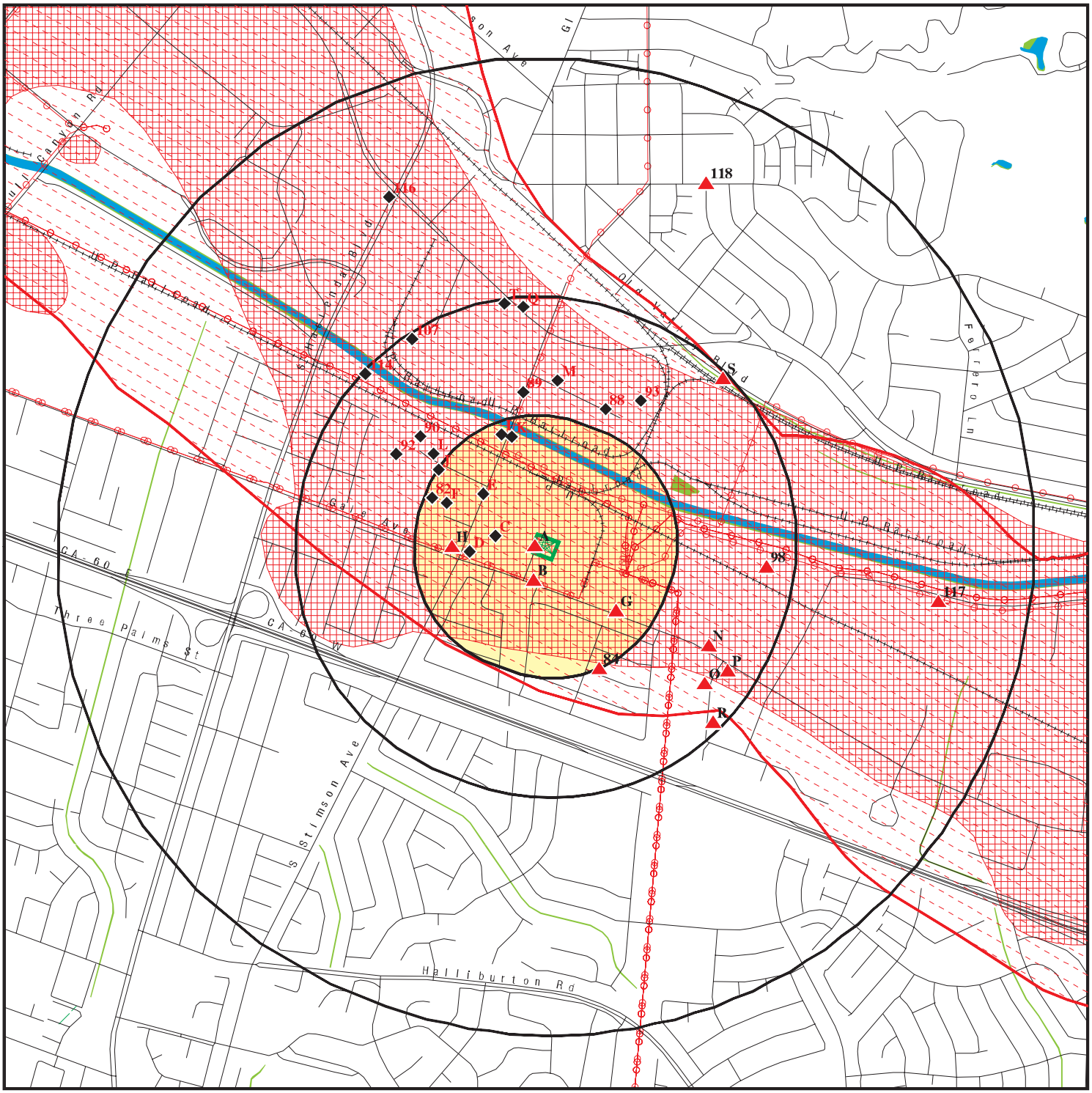

0 1/4 1/2 1 Miles

Target Property

Sites at elevations higher than or equal to the target property

Sites at elevations lower than the target property

Manufactured Gas Plants

National Priority List Sites

Dept. Defense Sites

Indian Reservations BIA

Power transmission lines

Special Flood Hazard Area (1%)

0.2% Annual Chance Flood Hazard

National Wetland Inventory

State Wetlands

Areas of Concern

This report includes Interactive Map Layers to display and/or hide map information. The legend includes only those icons for the default map view.

SITE NAME: 16207 Gale Ave., City of Industry, CA 91745	CLIENT: Gabriel Environmental Group
ADDRESS: 16207 Gale Avenue Hacienda Heights CA 91745	CONTACT: Hani Gabriel INQUIRY #: 7161190.6s
LAT/LONG: 34.009079 / 117.952895	DATE: October 27, 2022 1:40 pm

Copyright © 2022 EDR, Inc. © 2015 TomTom Rel. 2015.

DETAIL MAP - 7161190.6S

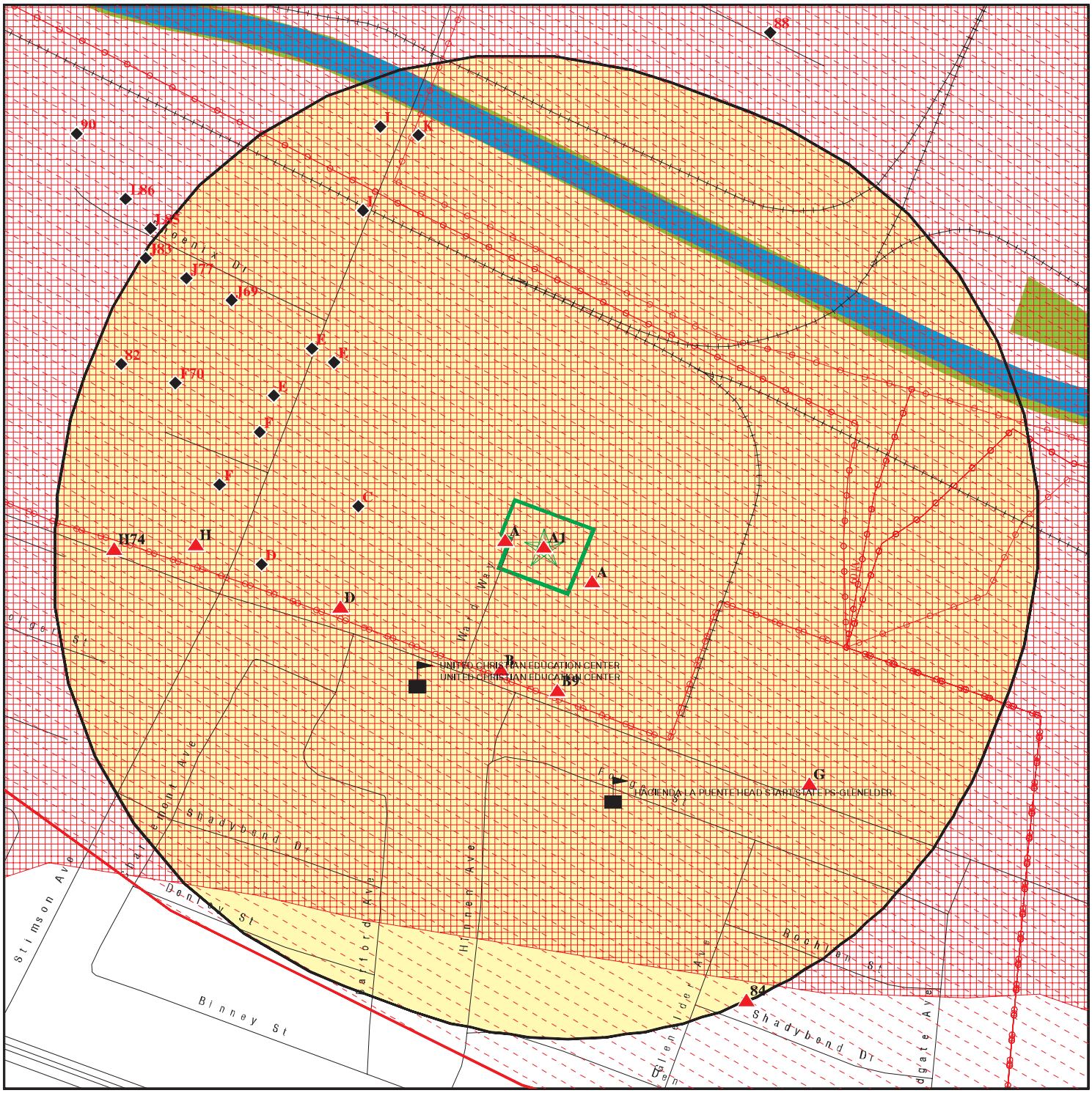

0 1/16 1/8 1/4 Miles

- Target Property
- Sites at elevations higher than or equal to the target property
- Sites at elevations lower than the target property
- Manufactured Gas Plants
- Sensitive Receptors
- National Priority List Sites
- Dept. Defense Sites
- Indian Reservations BIA
- Power transmission lines
- Special Flood Hazard Area (1%)
- 0.2% Annual Chance Flood Hazard
- National Wetland Inventory
- State Wetlands
- Areas of Concern

This report includes Interactive Map Layers to display and/or hide map information. The legend includes only those icons for the default map view.

SITE NAME:	16207 Gale Ave., City of Industry, CA 91745	CLIENT:	Gabriel Environmental Group
ADDRESS:	16207 Gale Avenue Hacienda Heights CA 91745	CONTACT:	Hani Gabriel
		INQUIRY #:	7161190.6s
LAT/LONG:	34.009079 / 117.952895	DATE:	October 27, 2022 1:41 pm

Copyright © 2022 EDR, Inc. © 2015 TomTom Rel. 2015.

MAP FINDINGS SUMMARY

Database	Search Distance (Miles)	Target Property	< 1/8	1/8 - 1/4	1/4 - 1/2	1/2 - 1	> 1	Total Plotted
STANDARD ENVIRONMENTAL RECORDS								
Lists of Federal NPL (Superfund) sites								
NPL	1.000		1	0	0	0	NR	1
Proposed NPL	1.000		0	0	0	0	NR	0
NPL LIENS	1.000		0	0	0	0	NR	0
Lists of Federal Delisted NPL sites								
Delisted NPL	1.000		0	0	0	0	NR	0
Lists of Federal sites subject to CERCLA removals and CERCLA orders								
FEDERAL FACILITY	0.500		0	0	0	NR	NR	0
SEMS	0.500		1	0	0	NR	NR	1
Lists of Federal CERCLA sites with NFRAP								
SEMS-ARCHIVE	0.500		0	0	0	NR	NR	0
Lists of Federal RCRA facilities undergoing Corrective Action								
CORRACTS	1.000		0	0	0	0	NR	0
Lists of Federal RCRA TSD facilities								
RCRA-TSDF	0.500		0	0	0	NR	NR	0
Lists of Federal RCRA generators								
RCRA-LQG	0.250		0	2	NR	NR	NR	2
RCRA-SQG	0.250		1	5	NR	NR	NR	6
RCRA-VSQG	0.250		0	0	NR	NR	NR	0
Federal institutional controls / engineering controls registries								
LUCIS	0.500		0	0	0	NR	NR	0
US ENG CONTROLS	0.500		1	0	0	NR	NR	1
US INST CONTROLS	0.500		0	0	0	NR	NR	0
Federal ERNS list								
ERNS	0.001		0	NR	NR	NR	NR	0
Lists of state- and tribal (Superfund) equivalent sites								
RESPONSE	1.000		0	0	0	0	NR	0
Lists of state- and tribal hazardous waste facilities								
ENVIROSTOR	1.000		0	1	2	3	NR	6
Lists of state and tribal landfills and solid waste disposal facilities								
SWF/LF	0.500		0	0	0	NR	NR	0

MAP FINDINGS SUMMARY

Database	Search Distance (Miles)	Target Property	< 1/8	1/8 - 1/4	1/4 - 1/2	1/2 - 1	> 1	Total Plotted
Lists of state and tribal leaking storage tanks								
LUST	0.500		1	7	3	NR	NR	11
INDIAN LUST	0.500		0	0	0	NR	NR	0
CPS-SLIC	0.500		6	11	25	NR	NR	42
Lists of state and tribal registered storage tanks								
FEMA UST	0.250		0	0	NR	NR	NR	0
UST	0.250		2	5	NR	NR	NR	7
AST	0.250		0	5	NR	NR	NR	5
INDIAN UST	0.250		0	0	NR	NR	NR	0
Lists of state and tribal voluntary cleanup sites								
VCP	0.500		0	0	1	NR	NR	1
INDIAN VCP	0.500		0	0	0	NR	NR	0
Lists of state and tribal brownfield sites								
BROWNFIELDS	0.500		0	0	0	NR	NR	0
ADDITIONAL ENVIRONMENTAL RECORDS								
Local Brownfield lists								
US BROWNFIELDS	0.500		0	0	0	NR	NR	0
Local Lists of Landfill / Solid Waste Disposal Sites								
WMUDS/SWAT	0.500		0	0	0	NR	NR	0
SWRCY	0.500		0	0	0	NR	NR	0
HAULERS	0.001		0	NR	NR	NR	NR	0
INDIAN ODI	0.500		0	0	0	NR	NR	0
ODI	0.500		0	0	0	NR	NR	0
DEBRIS REGION 9	0.500		0	0	0	NR	NR	0
IHS OPEN DUMPS	0.500		0	0	0	NR	NR	0
Local Lists of Hazardous waste / Contaminated Sites								
AOCONCERN	1.000		1	0	0	0	NR	1
US HIST CDL	0.001		0	NR	NR	NR	NR	0
HIST Cal-Sites	1.000		0	0	0	0	NR	0
SCH	0.250		0	0	NR	NR	NR	0
CDL	0.001		0	NR	NR	NR	NR	0
CERS HAZ WASTE	0.250		3	5	NR	NR	NR	8
Toxic Pits	1.000		0	0	0	0	NR	0
US CDL	0.001		0	NR	NR	NR	NR	0
PFAS	0.500		0	0	0	NR	NR	0
AQUEOUS FOAM	TP		NR	NR	NR	NR	NR	0
Local Lists of Registered Storage Tanks								
SWEEPS UST	0.250		1	6	NR	NR	NR	7
HIST UST	0.250		1	6	NR	NR	NR	7

MAP FINDINGS SUMMARY

Database	Search Distance (Miles)	Target Property	< 1/8	1/8 - 1/4	1/4 - 1/2	1/2 - 1	> 1	Total Plotted
CERS TANKS	0.250		1	3	NR	NR	NR	4
CA FID UST	0.250		0	4	NR	NR	NR	4
Local Land Records								
LIENS	0.001		0	NR	NR	NR	NR	0
LIENS 2	0.001		0	NR	NR	NR	NR	0
DEED	0.500		0	0	0	NR	NR	0
Records of Emergency Release Reports								
HMIRS	0.001		0	NR	NR	NR	NR	0
CHMIRS	0.001		0	NR	NR	NR	NR	0
LDS	0.001		0	NR	NR	NR	NR	0
MCS	0.001		0	NR	NR	NR	NR	0
SPILLS 90	0.001		0	NR	NR	NR	NR	0
Other Ascertainable Records								
RCRA NonGen / NLR	0.250		6	11	NR	NR	NR	17
FUDS	1.000		0	0	0	0	NR	0
DOD	1.000		0	0	0	0	NR	0
SCRD DRYCLEANERS	0.500		0	0	0	NR	NR	0
US FIN ASSUR	0.001		0	NR	NR	NR	NR	0
EPA WATCH LIST	0.001		0	NR	NR	NR	NR	0
2020 COR ACTION	0.250		0	0	NR	NR	NR	0
TSCA	0.001		0	NR	NR	NR	NR	0
TRIS	0.001		0	NR	NR	NR	NR	0
SSTS	0.001		0	NR	NR	NR	NR	0
ROD	1.000		1	0	0	0	NR	1
RMP	0.001		0	NR	NR	NR	NR	0
RAATS	0.001		0	NR	NR	NR	NR	0
PRP	0.001		1	NR	NR	NR	NR	1
PADS	0.001		0	NR	NR	NR	NR	0
ICIS	0.001		1	NR	NR	NR	NR	1
FTTS	0.001		0	NR	NR	NR	NR	0
MLTS	0.001		0	NR	NR	NR	NR	0
COAL ASH DOE	0.001		0	NR	NR	NR	NR	0
COAL ASH EPA	0.500		0	0	0	NR	NR	0
PCB TRANSFORMER	0.001		0	NR	NR	NR	NR	0
RADINFO	0.001		0	NR	NR	NR	NR	0
HIST FTTS	0.001		0	NR	NR	NR	NR	0
DOT OPS	0.001		0	NR	NR	NR	NR	0
CONSENT	1.000		0	0	0	0	NR	0
INDIAN RESERV	1.000		0	0	0	0	NR	0
FUSRAP	1.000		0	0	0	0	NR	0
UMTRA	0.500		0	0	0	NR	NR	0
LEAD SMELTERS	0.001		0	NR	NR	NR	NR	0
US AIRS	0.001		0	NR	NR	NR	NR	0
US MINES	0.250		0	0	NR	NR	NR	0
ABANDONED MINES	0.250		0	0	NR	NR	NR	0
FINDS	0.001		1	NR	NR	NR	NR	1
DOCKET HWC	0.001		0	NR	NR	NR	NR	0
UXO	1.000		0	0	0	0	NR	0

MAP FINDINGS SUMMARY

Database	Search Distance (Miles)	Target Property	< 1/8	1/8 - 1/4	1/4 - 1/2	1/2 - 1	> 1	Total Plotted
ECHO	0.001		1	NR	NR	NR	NR	1
FUELS PROGRAM	0.250		0	0	NR	NR	NR	0
CA BOND EXP. PLAN	1.000		0	0	0	0	NR	0
Cortese	0.500		1	7	1	NR	NR	9
CUPA Listings	0.250		0	0	NR	NR	NR	0
DRYCLEANERS	0.250		2	0	NR	NR	NR	2
EMI	0.001		0	NR	NR	NR	NR	0
ENF	0.001		0	NR	NR	NR	NR	0
Financial Assurance	0.001		0	NR	NR	NR	NR	0
HAZNET	0.001	1	0	NR	NR	NR	NR	1
ICE	0.001		0	NR	NR	NR	NR	0
HIST CORTESE	0.500		0	6	3	NR	NR	9
LOS ANGELES CO. HMS	0.001		0	NR	NR	NR	NR	0
HWP	1.000		0	0	1	0	NR	1
HWT	0.250		0	0	NR	NR	NR	0
MINES	0.250		0	0	NR	NR	NR	0
MWMP	0.250		0	0	NR	NR	NR	0
NPDES	0.001		0	NR	NR	NR	NR	0
PEST LIC	0.001		0	NR	NR	NR	NR	0
PROC	0.500		0	0	0	NR	NR	0
Notify 65	1.000		0	0	0	0	NR	0
LA Co. Site Mitigation	0.001		0	NR	NR	NR	NR	0
UIC	0.001		0	NR	NR	NR	NR	0
UIC GEO	0.001		0	NR	NR	NR	NR	0
WASTEWATER PITS	0.500		0	0	0	NR	NR	0
WDS	0.001		0	NR	NR	NR	NR	0
WIP	0.250		5	13	NR	NR	NR	18
MILITARY PRIV SITES	0.001		0	NR	NR	NR	NR	0
PROJECT	0.001		0	NR	NR	NR	NR	0
WDR	0.001		0	NR	NR	NR	NR	0
CIWQS	0.001		0	NR	NR	NR	NR	0
CERS	0.001		0	NR	NR	NR	NR	0
NON-CASE INFO	0.001		0	NR	NR	NR	NR	0
OTHER OIL GAS	0.001		0	NR	NR	NR	NR	0
PROD WATER PONDS	0.001		0	NR	NR	NR	NR	0
SAMPLING POINT	0.001		0	NR	NR	NR	NR	0
WELL STIM PROJ	0.001		0	NR	NR	NR	NR	0
HWTS	TP	1	NR	NR	NR	NR	NR	1
MINES MRDS	0.001		0	NR	NR	NR	NR	0
LOS ANGELES CO LF METHANE	0.500		0	0	0	NR	NR	0
EDR HIGH RISK HISTORICAL RECORDS								
EDR Exclusive Records								
EDR MGP	1.000		0	0	0	0	NR	0
EDR Hist Auto	0.125		0	NR	NR	NR	NR	0
EDR Hist Cleaner	0.125		0	NR	NR	NR	NR	0
EDR RECOVERED GOVERNMENT ARCHIVES								
Exclusive Recovered Govt. Archives								
RGA LF	0.001		0	NR	NR	NR	NR	0

MAP FINDINGS SUMMARY

Database	Search Distance (Miles)	Target Property	< 1/8	1/8 - 1/4	1/4 - 1/2	1/2 - 1	> 1	Total Plotted
RGA LUST	0.001		0	NR	NR	NR	NR	0
- Totals --		2	39	97	36	3	0	177

NOTES:

TP = Target Property

NR = Not Requested at this Search Distance

Sites may be listed in more than one database

A1 Target Property | **HAL RIGER**
16207 GALE AVE
CITY OF INDUSTRY, CA 91745 | **HAZNET** **S112980296**
HWTS **N/A**

Site 1 of 7 in cluster A

Actual: 345 ft.

HAZNET:

Name:	HAL RIGER
Address:	16207 GALE AVE
Address 2:	Not reported
City,State,Zip:	CITY OF INDUSTRY, CA 91745
Contact:	HAL RIGER
Telephone:	7607046640
Mailing Name:	Not reported
Mailing Address:	7820 SUNCUP WAY UNIT P219
Year:	2009
Gepaid:	CAC002646109
TSD EPA ID:	CAD097030993
CA Waste Code:	791 - Liquids with pH <= 2
Disposal Method:	H141 - Storage, Bulking, And/Or Transfer Off Site--No Treatment/Reovery (H010-H129) Or (H131-H135)
Tons:	0.06255
Year:	2009
Gepaid:	CAC002646109
TSD EPA ID:	CAT080013352
CA Waste Code:	331 - Off-specification, aged or surplus organics
Disposal Method:	H039 - Other Recovery Of Reclamation For Reuse Including Acid Regeneration, Organics Recovery Ect
Tons:	0.1815
Year:	2009
Gepaid:	CAC002646109
TSD EPA ID:	CAT080013352
CA Waste Code:	221 - Waste oil and mixed oil
Disposal Method:	H039 - Other Recovery Of Reclamation For Reuse Including Acid Regeneration, Organics Recovery Ect
Tons:	0.209

Additional Info:

Year:	2009
Gen EPA ID:	CAC002646109
Shipment Date:	20090911
Creation Date:	11/25/2009 18:30:17
Receipt Date:	20090918
Manifest ID:	004959444JJK
Trans EPA ID:	CAD982440364
Trans Name:	PFR ENVIRONMENTAL SERVICES INC
Trans 2 EPA ID:	Not reported
Trans 2 Name:	Not reported
TSDF EPA ID:	CAT080013352
Trans Name:	DEMENNO KERDOON
TSDF Alt EPA ID:	Not reported
TSDF Alt Name:	Not reported
Waste Code Description:	331 - Off-specification, aged, or surplus organics
RCRA Code:	D001

HAL RIGER (Continued) **S112980296**

Meth Code:	H039 - Other Recovery Of Reclamation For Reuse Including Acid Regeneration, Organics Recovery Ect
Quantity Tons:	0.1815
Waste Quantity:	55
Quantity Unit:	G
Additional Code 1:	Not reported
Additional Code 2:	Not reported
Additional Code 3:	Not reported
Additional Code 4:	Not reported
Additional Code 5:	Not reported
Shipment Date:	20090911
Creation Date:	10/20/2009 18:30:23
Receipt Date:	20090918
Manifest ID:	004959445JJK
Trans EPA ID:	CAD982440364
Trans Name:	PFR ENVIRONMENTAL SERVICES INC
Trans 2 EPA ID:	Not reported
Trans 2 Name:	Not reported
TSDF EPA ID:	CAD097030993
Trans Name:	SIEMENS WATER TECHNOLOGIES CORP
TSDF Alt EPA ID:	Not reported
TSDF Alt Name:	Not reported
Waste Code Description:	791 - Liquids with pH < 2 792 Liquids with pH < 2 with metals
RCRA Code:	D002
Meth Code:	H141 - Storage, Bulking, And/Or Transfer Off Site--No Treatment/Reovery (H010-H129) Or (H131-H135)
Quantity Tons:	0.06255
Waste Quantity:	15
Quantity Unit:	G
Additional Code 1:	Not reported
Additional Code 2:	Not reported
Additional Code 3:	Not reported
Additional Code 4:	Not reported
Additional Code 5:	Not reported
Shipment Date:	20090911
Creation Date:	11/25/2009 18:30:17
Receipt Date:	20090918
Manifest ID:	004959444JJK
Trans EPA ID:	CAD982440364
Trans Name:	PFR ENVIRONMENTAL SERVICES INC
Trans 2 EPA ID:	Not reported
Trans 2 Name:	Not reported
TSDF EPA ID:	CAT080013352
Trans Name:	DEMENNO KERDOON
TSDF Alt EPA ID:	Not reported
TSDF Alt Name:	Not reported
Waste Code Description:	221 - Waste oil and mixed oil
RCRA Code:	Not reported
Meth Code:	H039 - Other Recovery Of Reclamation For Reuse Including Acid Regeneration, Organics Recovery Ect
Quantity Tons:	0.209
Waste Quantity:	55
Quantity Unit:	G
Additional Code 1:	Not reported
Additional Code 2:	Not reported

HAL RIGER (Continued) **S112980296**

Additional Code 3: Not reported
Additional Code 4: Not reported
Additional Code 5: Not reported

HWTS:

Name:	HAL RIGER
Address:	16207 GALE AVE
Address 2:	Not reported
City,State,Zip:	CITY OF INDUSTRY, CA 91745
EPA ID:	CAC002646109
Inactive Date:	03/08/2010
Create Date:	09/08/2009
Last Act Date:	Not reported
Mailing Name:	Not reported
Mailing Address:	7820 SUNCUP WAY UNIT P219
Mailing Address 2:	Not reported
Mailing City,State,Zip:	CARLSBAD, CA 920096879
Owner Name:	HAL RIGER
Owner Address:	7820 SUNCUP WAY UNIT P219
Owner Address 2:	Not reported
Owner City,State,Zip:	CARLSBAD, CA 920096879
Contact Name:	HAL RIGER
Contact Address:	7820 SUNCUP WAY UNIT P219
Contact Address 2:	Not reported
City,State,Zip:	CARLSBAD, CA 920096879
Facility Status:	Inactive
Facility Type:	TEMPORARY
Category:	STATE
Latitude:	34.008105
Longitude:	-117.953732

Areas of Concern **SAN GABRIEL VALLEY** **AOCONCERN** **CCA0000001**
N/A
BALDWIN PARK, CA
< 1/8
1 ft.

AOC:
Description: San Gabriel Valley areas where VOC contamination is at or above the MCL as designated by region 9 EPA office.

NPL Region **SAN GABRIEL VALLEY (AREA 4)** **NPL** **1000114960**
STIMSON AVE & OLD VALLEY BLVD **SEMS** **CAD980817985**
LA PUENTE, CA 91744 **US ENG CONTROLS**
< 1/8 **ROD**
1 ft. **PRP**
ICIS
FINDS
ECHO

NPL:

EPA Region:	9
EPA ID:	CAD980817985
Site ID:	902091
Name:	SAN GABRIEL VALLEY (AREA 4)
Address:	STIMSON AVE & OLD VALLEY BLVD

SAN GABRIEL VALLEY (AREA 4) (Continued) **1000114960**

City,State,Zip:	LA PUENTE, CA 91744
Federal:	N
Final Date:	1984-05-08 00:00:00
Latitude:	34.016669
Longitude:	-117.9583
Site Score:	28.899999999999999
NAI:	Not reported
Native American Entity:	Not reported

NPL:

NPL Status:	Currently on the Final NPL
Substance ID:	Not reported
CAS Number:	Not reported
Substance:	Not reported
Pathway:	Not reported
Scoring:	Not reported

NPL Status:	Currently on the Final NPL
Substance ID:	U210
CAS Number:	127-18-4
Substance:	TETRACHLOROETHENE
Pathway:	GROUND WATER PATHWAY
Scoring:	4

NPL Status:	Currently on the Final NPL
Substance ID:	U228
CAS Number:	79-01-6
Substance:	TRICHLOROETHYLENE (TCE)
Pathway:	GROUND WATER PATHWAY
Scoring:	4

Summary Details:

Conditions at listing September 1983): San Gabriel Valley Area 4) is a ground water plume that runs along the axis of the San Jose Creek in the San Gabriel ground water basin in La Puenta, Los Angeles County, California. The plume is about1 mile long and 1 mile wide. Ground water is contaminated with trichloroethylene TCE) and perchloroethylene PCE), according to analyses by State agencies and local water companies. Many public wells in the area exceed the EPA SuggestedNo Adverse Response Levels SNARL) for TCE and PCE. Approximately 100,000 people are affected. Cities and public water companies in the area have tested to ensure that their water supplies contain less than 5 parts per billion ppb) of TCE, alevel considered safe for human consumption. When alternative methods of reducing the TCE level below 5 ppb are not effective, wells are removed from service. Status June 1984):
A supplemental sampling program of contaminated wells will begin soon to get a snapshot view of the degree of contamination. The State Department of Health Services and EPA are preparing to initiate a remedial investigation/ feasibility study to determine the aerial and vertical extent of contamination and to develop alternatives for treatment and management of the problem. EPA continues its investigation to identify sources of the contamination. This site, along with the three other San Gabriel Valley sites, was added tothe NPL in May 1984 because it involves a serious problem that required taking immediate remedial action.

NPL:

NPL Status:	Currently on the Final NPL
Category Description:	Depth To Aquifer-<= 10 Feet

SAN GABRIEL VALLEY (AREA 4) (Continued) **1000114960**

Category Value: 1

NPL Status: Currently on the Final NPL
Category Description: Distance To Nearest Population-> 0 And <= 1/4 Mile
Category Value: 10

NPL:
NPL Name: SAN GABRIEL VALLEY (AREA 4)

NPL:
EPA Region: 09
Site ID: 0902091
Site Status: F
Federal Site: N
Date Deleted: Not reported
Date Finalized: 05/08/84
Date Proposed: 09/08/83

NPL:
Proposed Date: 09/08/1983
Final Date: 05/08/1984
Deleted Date: Not reported
NPL Status: Final

SEMS:
Site ID: 0902091
EPA ID: CAD980817985
Name: SAN GABRIEL VALLEY (AREA 4)
Address: STIMSON AVE & OLD VALLEY BLVD
Address 2: Not reported
City,State,Zip: LA PUENTE, CA 91744
Cong District: 32,34
FIPS Code: 06037
Latitude: 34.016669
Longitude: -117.958300
FF: N
NPL: Currently on the Final NPL
Non NPL Status: Not reported

SEMS Detail:
Region: 09
Site ID: 0902091
EPA ID: CAD980817985
Site Name: SAN GABRIEL VALLEY (AREA 4)
NPL: F
FF: N
OU: 00
Action Code: CR
Action Name: CI
SEQ: 1
Start Date: 1984-05-01 05:00:00
Finish Date: 2008-10-28 04:00:00
Qual: Not reported
Current Action Lead: EPA Perf

SAN GABRIEL VALLEY (AREA 4) (Continued) **1000114960**

Region:	09
Site ID:	0902091
EPA ID:	CAD980817985
Site Name:	SAN GABRIEL VALLEY (AREA 4)
NPL:	F
FF:	N
OU:	00
Action Code:	SI
Action Name:	SI
SEQ:	2
Start Date:	1983-03-01 05:00:00
Finish Date:	1983-09-01 04:00:00
Qual:	H
Current Action Lead:	EPA Perf

Region:	09
Site ID:	0902091
EPA ID:	CAD980817985
Site Name:	SAN GABRIEL VALLEY (AREA 4)
NPL:	F
FF:	N
OU:	04
Action Code:	RD
Action Name:	RD
SEQ:	1
Start Date:	2001-09-27 04:00:00
Finish Date:	2005-07-25 04:00:00
Qual:	Not reported
Current Action Lead:	EPA Perf

Region:	09
Site ID:	0902091
EPA ID:	CAD980817985
Site Name:	SAN GABRIEL VALLEY (AREA 4)
NPL:	F
FF:	N
OU:	00
Action Code:	AR
Action Name:	ADMIN REC
SEQ:	1
Start Date:	2000-07-24 04:00:00
Finish Date:	Not reported
Qual:	Not reported
Current Action Lead:	EPA Perf

Region:	09
Site ID:	0902091
EPA ID:	CAD980817985
Site Name:	SAN GABRIEL VALLEY (AREA 4)
NPL:	F
FF:	N
OU:	00
Action Code:	NP
Action Name:	PROPOSED
SEQ:	1
Start Date:	1983-09-08 04:00:00
Finish Date:	1983-09-08 04:00:00

SAN GABRIEL VALLEY (AREA 4) (Continued) **1000114960**

Qual:	Not reported
Current Action Lead:	EPA Perf

Region:	09
Site ID:	0902091
EPA ID:	CAD980817985
Site Name:	SAN GABRIEL VALLEY (AREA 4)
NPL:	F
FF:	N
OU:	01
Action Code:	ED
Action Name:	R/H ASMT
SEQ:	1
Start Date:	1992-09-16 04:00:00
Finish Date:	1992-09-16 04:00:00
Qual:	Not reported
Current Action Lead:	EPA Perf

Region:	09
Site ID:	0902091
EPA ID:	CAD980817985
Site Name:	SAN GABRIEL VALLEY (AREA 4)
NPL:	F
FF:	N
OU:	01
Action Code:	CO
Action Name:	RI/FS
SEQ:	1
Start Date:	1996-12-20 05:00:00
Finish Date:	1998-09-30 04:00:00
Qual:	Not reported
Current Action Lead:	EPA Perf

Region:	09
Site ID:	0902091
EPA ID:	CAD980817985
Site Name:	SAN GABRIEL VALLEY (AREA 4)
NPL:	F
FF:	N
OU:	00
Action Code:	NF
Action Name:	NPL FINL
SEQ:	1
Start Date:	1984-05-08 05:00:00
Finish Date:	1984-05-08 05:00:00
Qual:	Not reported
Current Action Lead:	EPA Perf

Region:	09
Site ID:	0902091
EPA ID:	CAD980817985
Site Name:	SAN GABRIEL VALLEY (AREA 4)
NPL:	F
FF:	N
OU:	00
Action Code:	PA
Action Name:	PA

SAN GABRIEL VALLEY (AREA 4) (Continued) **1000114960**

SEQ:	1
Start Date:	1983-09-01 04:00:00
Finish Date:	1983-09-01 04:00:00
Qual:	H
Current Action Lead:	EPA Perf

Region:	09
Site ID:	0902091
EPA ID:	CAD980817985
Site Name:	SAN GABRIEL VALLEY (AREA 4)
NPL:	F
FF:	N
OU:	01
Action Code:	RO
Action Name:	ROD
SEQ:	1
Start Date:	1998-09-30 04:00:00
Finish Date:	1998-09-30 04:00:00
Qual:	Not reported
Current Action Lead:	EPA Perf

Region:	09
Site ID:	0902091
EPA ID:	CAD980817985
Site Name:	SAN GABRIEL VALLEY (AREA 4)
NPL:	F
FF:	N
OU:	00
Action Code:	CR
Action Name:	CI
SEQ:	2
Start Date:	2011-10-01 04:00:00
Finish Date:	Not reported
Qual:	Not reported
Current Action Lead:	EPA Perf

Region:	09
Site ID:	0902091
EPA ID:	CAD980817985
Site Name:	SAN GABRIEL VALLEY (AREA 4)
NPL:	F
FF:	N
OU:	00
Action Code:	RS
Action Name:	RV ASSESS
SEQ:	1
Start Date:	1991-12-27 05:00:00
Finish Date:	1991-12-27 05:00:00
Qual:	Not reported
Current Action Lead:	EPA Perf

Region:	09
Site ID:	0902091
EPA ID:	CAD980817985
Site Name:	SAN GABRIEL VALLEY (AREA 4)
NPL:	F
FF:	N

SAN GABRIEL VALLEY (AREA 4) (Continued) **1000114960**

OU:	01
Action Code:	JF
Action Name:	ECO RISK
SEQ:	1
Start Date:	1992-09-16 04:00:00
Finish Date:	1992-09-16 04:00:00
Qual:	Not reported
Current Action Lead:	EPA Perf

Region:	09
Site ID:	0902091
EPA ID:	CAD980817985
Site Name:	SAN GABRIEL VALLEY (AREA 4)
NPL:	F
FF:	N
OU:	00
Action Code:	HR
Action Name:	HAZRANK
SEQ:	1
Start Date:	1983-09-01 04:00:00
Finish Date:	1983-09-01 04:00:00
Qual:	Not reported
Current Action Lead:	EPA Perf

Region:	09
Site ID:	0902091
EPA ID:	CAD980817985
Site Name:	SAN GABRIEL VALLEY (AREA 4)
NPL:	F
FF:	N
OU:	00
Action Code:	FE
Action Name:	5 YEAR
SEQ:	1
Start Date:	2011-03-02 05:00:00
Finish Date:	2011-03-02 05:00:00
Qual:	Not reported
Current Action Lead:	EPA Perf

Region:	09
Site ID:	0902091
EPA ID:	CAD980817985
Site Name:	SAN GABRIEL VALLEY (AREA 4)
NPL:	F
FF:	N
OU:	00
Action Code:	MA
Action Name:	ST COOP
SEQ:	1
Start Date:	2006-06-23 04:00:00
Finish Date:	Not reported
Qual:	Not reported
Current Action Lead:	EPA Perf

Region:	09
Site ID:	0902091
EPA ID:	CAD980817985

SAN GABRIEL VALLEY (AREA 4) (Continued) **1000114960**

Site Name:	SAN GABRIEL VALLEY (AREA 4)
NPL:	F
FF:	N
OU:	00
Action Code:	MA
Action Name:	ST COOP
SEQ:	2
Start Date:	2010-10-07 04:00:00
Finish Date:	Not reported
Qual:	Not reported
Current Action Lead:	EPA Perf

Region:	09
Site ID:	0902091
EPA ID:	CAD980817985
Site Name:	SAN GABRIEL VALLEY (AREA 4)
NPL:	F
FF:	N
OU:	00
Action Code:	FE
Action Name:	5 YEAR
SEQ:	2
Start Date:	2016-01-27 05:00:00
Finish Date:	2016-09-29 05:00:00
Qual:	Not reported
Current Action Lead:	EPA Perf

Region:	09
Site ID:	0902091
EPA ID:	CAD980817985
Site Name:	SAN GABRIEL VALLEY (AREA 4)
NPL:	F
FF:	N
OU:	00
Action Code:	CR
Action Name:	CI
SEQ:	4
Start Date:	2011-12-22 05:00:00
Finish Date:	Not reported
Qual:	Not reported
Current Action Lead:	EPA Perf

Region:	09
Site ID:	0902091
EPA ID:	CAD980817985
Site Name:	SAN GABRIEL VALLEY (AREA 4)
NPL:	F
FF:	N
OU:	00
Action Code:	CR
Action Name:	CI
SEQ:	5
Start Date:	2011-12-31 05:00:00
Finish Date:	Not reported
Qual:	Not reported
Current Action Lead:	EPA Perf

SAN GABRIEL VALLEY (AREA 4) (Continued) **1000114960**

Region:	09
Site ID:	0902091
EPA ID:	CAD980817985
Site Name:	SAN GABRIEL VALLEY (AREA 4)
NPL:	F
FF:	N
OU:	00
Action Code:	CR
Action Name:	CI
SEQ:	3
Start Date:	2011-12-22 05:00:00
Finish Date:	Not reported
Qual:	Not reported
Current Action Lead:	EPA Perf

Region:	09
Site ID:	0902091
EPA ID:	CAD980817985
Site Name:	SAN GABRIEL VALLEY (AREA 4)
NPL:	F
FF:	N
OU:	04
Action Code:	TA
Action Name:	TECH ASSIST
SEQ:	1
Start Date:	2017-07-27 05:00:00
Finish Date:	Not reported
Qual:	Not reported
Current Action Lead:	EPA Perf

Region:	09
Site ID:	0902091
EPA ID:	CAD980817985
Site Name:	SAN GABRIEL VALLEY (AREA 4)
NPL:	F
FF:	N
OU:	00
Action Code:	TA
Action Name:	TECH ASSIST
SEQ:	2
Start Date:	2018-08-07 05:00:00
Finish Date:	Not reported
Qual:	Not reported
Current Action Lead:	EPA Perf

Region:	09
Site ID:	0902091
EPA ID:	CAD980817985
Site Name:	SAN GABRIEL VALLEY (AREA 4)
NPL:	F
FF:	N
OU:	00
Action Code:	FE
Action Name:	5 YEAR
SEQ:	3
Start Date:	2020-11-24 06:00:00
Finish Date:	2021-09-23 05:00:00

SAN GABRIEL VALLEY (AREA 4) (Continued) **1000114960**

Qual:	Not reported
Current Action Lead:	EPA Perf

Region:	09
Site ID:	0902091
EPA ID:	CAD980817985
Site Name:	SAN GABRIEL VALLEY (AREA 4)
NPL:	F
FF:	N
OU:	08
Action Code:	NA
Action Name:	PRP RI
SEQ:	1
Start Date:	2015-03-12 04:00:00
Finish Date:	Not reported
Qual:	Not reported
Current Action Lead:	St Ovrsght

Region:	09
Site ID:	0902091
EPA ID:	CAD980817985
Site Name:	SAN GABRIEL VALLEY (AREA 4)
NPL:	F
FF:	N
OU:	01
Action Code:	BE
Action Name:	PRP RD
SEQ:	1
Start Date:	2002-03-29 05:00:00
Finish Date:	2009-07-21 05:00:00
Qual:	Not reported
Current Action Lead:	EPA Ovrsght

Region:	09
Site ID:	0902091
EPA ID:	CAD980817985
Site Name:	SAN GABRIEL VALLEY (AREA 4)
NPL:	F
FF:	N
OU:	01
Action Code:	BF
Action Name:	PRP RA
SEQ:	1
Start Date:	2009-07-21 05:00:00
Finish Date:	Not reported
Qual:	Not reported
Current Action Lead:	EPA Ovrsght

Region:	09
Site ID:	0902091
EPA ID:	CAD980817985
Site Name:	SAN GABRIEL VALLEY (AREA 4)
NPL:	F
FF:	N
OU:	01
Action Code:	BD
Action Name:	PRP RI/FS

SAN GABRIEL VALLEY (AREA 4) (Continued) **1000114960**

SEQ: 1
Start Date: 1993-09-30 04:00:00
Finish Date: 1996-12-20 05:00:00
Qual: Not reported
Current Action Lead: EPA Ovrsght

Region: 09
Site ID: 0902091
EPA ID: CAD980817985
Site Name: SAN GABRIEL VALLEY (AREA 4)
NPL: F
FF: N
OU: 04
Action Code: BF
Action Name: PRP RA
SEQ: 2
Start Date: 2006-02-27 05:00:00
Finish Date: Not reported
Qual: Not reported
Current Action Lead: EPA Ovrsght

Region: 09
Site ID: 0902091
EPA ID: CAD980817985
Site Name: SAN GABRIEL VALLEY (AREA 4)
NPL: F
FF: N
OU: 04
Action Code: BE
Action Name: PRP RD
SEQ: 2
Start Date: 2005-07-25 04:00:00
Finish Date: 2005-07-25 04:00:00
Qual: Not reported
Current Action Lead: EPA Ovrsght

Region: 09
Site ID: 0902091
EPA ID: CAD980817985
Site Name: SAN GABRIEL VALLEY (AREA 4)
NPL: F
FF: N
OU: 06
Action Code: BE
Action Name: PRP RD
SEQ: 4
Start Date: 2011-09-26 04:00:00
Finish Date: 2020-08-06 05:00:00
Qual: Not reported
Current Action Lead: EPA Ovrsght

Region: 09
Site ID: 0902091
EPA ID: CAD980817985
Site Name: SAN GABRIEL VALLEY (AREA 4)
NPL: F
FF: N

SAN GABRIEL VALLEY (AREA 4) (Continued) **1000114960**

OU:	06
Action Code:	BF
Action Name:	PRP RA
SEQ:	4
Start Date:	2020-08-06 05:00:00
Finish Date:	Not reported
Qual:	Not reported
Current Action Lead:	EPA Ovrsght

Region:	09
Site ID:	0902091
EPA ID:	CAD980817985
Site Name:	SAN GABRIEL VALLEY (AREA 4)
NPL:	F
FF:	N
OU:	00
Action Code:	SI
Action Name:	SI
SEQ:	1
Start Date:	1983-03-01 05:00:00
Finish Date:	1983-09-01 04:00:00
Qual:	H
Current Action Lead:	St Perf

Region:	09
Site ID:	0902091
EPA ID:	CAD980817985
Site Name:	SAN GABRIEL VALLEY (AREA 4)
NPL:	F
FF:	N
OU:	00
Action Code:	DS
Action Name:	DISCVRY
SEQ:	1
Start Date:	1980-04-01 05:00:00
Finish Date:	1980-04-01 05:00:00
Qual:	Not reported
Current Action Lead:	St Perf

SIte:

Name:	SAN GABRIEL VALLEY (AREA 4)
Address:	STIMSON AVE & OLD VALLEY BLVD
Address 2:	Not reported
City,State,Zip:	LA PUENTE, CA 91744
Event Code:	Not reported
Action Taken Date:	06/14/2005
EPA ID:	CAD980817985
Action Name:	Explanation of Significant Differences
Action ID:	1
Operable Unit:	01
Contaminated Media:	Groundwater
Contact Name:	Not reported
Contact Telephone:	Not reported
Event:	Not reported
Federal Facility:	N
Fiscal Year:	2005

SAN GABRIEL VALLEY (AREA 4) (Continued) **1000114960**

NPL Status: Currently on the Final NPL
Superfund Alternative Agreement: N
Latitude: 34.016669
Longitude: -117.958300

Media:
EPA ID: CAD980817985
Contaminated Media: Groundwater
Action ID: 1
Operable Unit: 01
Action Name: Explanation of Significant Differences
Action Taken Date: 06/14/2005
Event Code: Not reported
Contact Name: Not reported
Contact Telephone: Not reported
Event: Not reported
Federal Facility: N
Fiscal Year: 2005
NPL Status: Currently on the Final NPL
Superfund Alternative Agreement: N
Latitude: 34.016669
Longitude: -117.958300

EPA ID: CAD980817985
Contaminated Media: Groundwater
Action ID: 1
Operable Unit: 01
Action Name: Explanation of Significant Differences
Action Taken Date: 06/14/2005
Event Code: Not reported
Contact Name: Not reported
Contact Telephone: Not reported
Event: Not reported
Federal Facility: N
Fiscal Year: 2005
NPL Status: Currently on the Final NPL
Superfund Alternative Agreement: N
Latitude: 34.016669
Longitude: -117.958300

EPA ID: CAD980817985
Contaminated Media: Groundwater
Action ID: 1
Operable Unit: 01
Action Name: Explanation of Significant Differences
Action Taken Date: 06/14/2005
Event Code: Not reported
Contact Name: Not reported
Contact Telephone: Not reported
Event: Not reported
Federal Facility: N
Fiscal Year: 2005
NPL Status: Currently on the Final NPL
Superfund Alternative Agreement: N
Latitude: 34.016669
Longitude: -117.958300

EPA ID: CAD980817985

SAN GABRIEL VALLEY (AREA 4) (Continued) **1000114960**

Contaminated Media:	Groundwater
Action ID:	1
Operable Unit:	01
Action Name:	Explanation of Significant Differences
Action Taken Date:	06/14/2005
Event Code:	Not reported
Contact Name:	Not reported
Contact Telephone:	Not reported
Event:	Not reported
Federal Facility:	N
Fiscal Year:	2005
NPL Status:	Currently on the Final NPL
Superfund Alternative Agreement:	N
Latitude:	34.016669
Longitude:	-117.958300

EPA ID:	CAD980817985
Contaminated Media:	Groundwater
Action ID:	1
Operable Unit:	01
Action Name:	Record of Decision
Action Taken Date:	09/30/1998
Event Code:	Not reported
Contact Name:	Not reported
Contact Telephone:	Not reported
Event:	Not reported
Federal Facility:	N
Fiscal Year:	1998
NPL Status:	Currently on the Final NPL
Superfund Alternative Agreement:	N
Latitude:	34.016669
Longitude:	-117.958300

EPA ID:	CAD980817985
Contaminated Media:	Groundwater
Action ID:	1
Operable Unit:	01
Action Name:	Record of Decision
Action Taken Date:	09/30/1998
Event Code:	Not reported
Contact Name:	Not reported
Contact Telephone:	Not reported
Event:	Not reported
Federal Facility:	N
Fiscal Year:	1998
NPL Status:	Currently on the Final NPL
Superfund Alternative Agreement:	N
Latitude:	34.016669
Longitude:	-117.958300

EPA ID:	CAD980817985
Contaminated Media:	Groundwater
Action ID:	1
Operable Unit:	01
Action Name:	Record of Decision
Action Taken Date:	09/30/1998
Event Code:	Not reported

SAN GABRIEL VALLEY (AREA 4) (Continued) **1000114960**

Contact Name:	Not reported
Contact Telephone:	Not reported
Event:	Not reported
Federal Facility:	N
Fiscal Year:	1998
NPL Status:	Currently on the Final NPL
Superfund Alternative Agreement:	N
Latitude:	34.016669
Longitude:	-117.958300

EPA ID:	CAD980817985
Contaminated Media:	Groundwater
Action ID:	1
Operable Unit:	01
Action Name:	Record of Decision
Action Taken Date:	09/30/1998
Event Code:	Not reported
Contact Name:	Not reported
Contact Telephone:	Not reported
Event:	Not reported
Federal Facility:	N
Fiscal Year:	1998
NPL Status:	Currently on the Final NPL
Superfund Alternative Agreement:	N
Latitude:	34.016669
Longitude:	-117.958300

EPA ID:	CAD980817985
Contaminated Media:	Groundwater
Action ID:	1
Operable Unit:	01
Action Name:	Record of Decision
Action Taken Date:	09/30/1998
Event Code:	Not reported
Contact Name:	Not reported
Contact Telephone:	Not reported
Event:	Not reported
Federal Facility:	N
Fiscal Year:	1998
NPL Status:	Currently on the Final NPL
Superfund Alternative Agreement:	N
Latitude:	34.016669
Longitude:	-117.958300

EPA ID:	CAD980817985
Contaminated Media:	Groundwater
Action ID:	1
Operable Unit:	01
Action Name:	Record of Decision
Action Taken Date:	09/30/1998
Event Code:	Not reported
Contact Name:	Not reported
Contact Telephone:	Not reported
Event:	Not reported
Federal Facility:	N
Fiscal Year:	1998
NPL Status:	Currently on the Final NPL

SAN GABRIEL VALLEY (AREA 4) (Continued) **1000114960**

Superfund Alternative Agreement:	N
Latitude:	34.016669
Longitude:	-117.958300

EPA ID:	CAD980817985
Contaminated Media:	Groundwater
Action ID:	1
Operable Unit:	01
Action Name:	Record of Decision
Action Taken Date:	09/30/1998
Event Code:	Not reported
Contact Name:	Not reported
Contact Telephone:	Not reported
Event:	Not reported
Federal Facility:	N
Fiscal Year:	1998
NPL Status:	Currently on the Final NPL
Superfund Alternative Agreement:	N
Latitude:	34.016669
Longitude:	-117.958300

EPA ID:	CAD980817985
Contaminated Media:	Groundwater
Action ID:	1
Operable Unit:	01
Action Name:	Record of Decision
Action Taken Date:	09/30/1998
Event Code:	Not reported
Contact Name:	Not reported
Contact Telephone:	Not reported
Event:	Not reported
Federal Facility:	N
Fiscal Year:	1998
NPL Status:	Currently on the Final NPL
Superfund Alternative Agreement:	N
Latitude:	34.016669
Longitude:	-117.958300

ROD:

Name:	SAN GABRIEL VALLEY (AREA 4)
Address:	STIMSON AVE & OLD VALLEY BLVD
City,State,Zip:	LA PUENTE, CA 91744
EPA ID:	CAD980817985
RG:	9
Site ID:	902091
Action:	GOVT Decision Document (ROD)
Operable Unit Number:	CD, RD/RA INTERMEDIATE ZONE
SEQ ID:	1
Action Completion:	1998-09-30 00:00:00
NPL Status:	Final
Non NPL Status:	Not reported

Name:	SAN GABRIEL VALLEY (AREA 4)
Address:	STIMSON AVE & OLD VALLEY BLVD
City,State,Zip:	LA PUENTE, CA 91744
EPA ID:	CAD980817985

SAN GABRIEL VALLEY (AREA 4) (Continued) **1000114960**

RG:	9
Site ID:	902091
Action:	GOVT ESD
Operable Unit Number:	CD, RD/RA INTERMEDIATE ZONE
SEQ ID:	1
Action Completion:	2005-06-14 00:00:00
NPL Status:	Final
Non NPL Status:	Not reported

PRP:

PRP Name:
A & J SYSTEMS
A&E PLASTICS CO.
A-1 ORNAMENTAL IRON
ACORN ENGINEERING CO.
ACORN ENGINEERING CO.
ACORN ENGINEERING CO.
ACROMIL
ADAMS AND COLTRIN, INC.
ADAMS CAMPBELL CO., LTD.
ADAMS CAMPBELL CO., LTD.
ADVANCED HEAT TECHNOLOGY CORP.
AEROJET ELECTROSYSTEMS
AEROJET-GENERAL CORP.
AEROSOL SERVICES CO.
AEROSOL SERVICES CO.
AEROSOL SERVICES COMPANY
AEROSOL SERVICES COMPANY
AEROSOL SERVICES COMPANY
AIR DISTRIBUTION PRODUCTS, INC.
ALLFAST FASTENING SYSTEMS, INC.

Click this hyperlink while viewing on your computer to access
303 additional PRP: record(s) in the EDR Site Report.

ICIS:

Enforcement Action ID:	09-2013-2520
FRS ID:	110009267907
Action Name:	LeVan Specialty Company, Inc Consent Decree
Facility Name:	SAN GABRIEL VALLEY (AREA 4)
Facility Address:	STIMSON AVE & OLD VALLEY BLVD LA PUENTE, CA 91744
Enforcement Action Type:	Civil Judicial Action
Facility County:	LOS ANGELES
Program System Acronym:	CERCLIS
Enforcement Action Forum Desc:	Judicial
EA Type Code:	CIV
Facility SIC Code:	Not reported
Federal Facility ID:	Not reported
Latitude in Decimal Degrees:	34.01666
Longitude in Decimal Degrees:	-117.9583
Permit Type Desc:	Not reported
Program System Acronym:	CAD980817985
Facility NAICS Code:	Not reported
Tribal Land Code:	Not reported

Enforcement Action ID:	09-2013-2519
FRS ID:	110009267907

SAN GABRIEL VALLEY (AREA 4) (Continued) **1000114960**

Action Name:	John D. Williams, Trustee of the Julia A. Fisher Living Trust Consent Decree
Facility Name:	SAN GABRIEL VALLEY (AREA 4)
Facility Address:	STIMSON AVE & OLD VALLEY BLVD LA PUENTE, CA 91744
Enforcement Action Type:	Civil Judicial Action
Facility County:	LOS ANGELES
Program System Acronym:	CERCLIS
Enforcement Action Forum Desc:	Judicial
EA Type Code:	CIV
Facility SIC Code:	Not reported
Federal Facility ID:	Not reported
Latitude in Decimal Degrees:	34.01666
Longitude in Decimal Degrees:	-117.9583
Permit Type Desc:	Not reported
Program System Acronym:	CAD980817985
Facility NAICS Code:	Not reported
Tribal Land Code:	Not reported

Enforcement Action ID:	09-2013-2513
FRS ID:	110009267907
Action Name:	Bentley Prince Street, Inc.
Facility Name:	SAN GABRIEL VALLEY (AREA 4)
Facility Address:	STIMSON AVE & OLD VALLEY BLVD LA PUENTE, CA 91744
Enforcement Action Type:	Civil Judicial Action
Facility County:	LOS ANGELES
Program System Acronym:	CERCLIS
Enforcement Action Forum Desc:	Judicial
EA Type Code:	CIV
Facility SIC Code:	Not reported
Federal Facility ID:	Not reported
Latitude in Decimal Degrees:	34.01666
Longitude in Decimal Degrees:	-117.9583
Permit Type Desc:	Not reported
Program System Acronym:	CAD980817985
Facility NAICS Code:	Not reported
Tribal Land Code:	Not reported

Enforcement Action ID:	09-2012-2506
FRS ID:	110009267907
Action Name:	Mancino Trust Litigation, Puente Valley Superfund Site
Facility Name:	SAN GABRIEL VALLEY (AREA 4)
Facility Address:	STIMSON AVE & OLD VALLEY BLVD LA PUENTE, CA 91744
Enforcement Action Type:	Civil Judicial Action
Facility County:	LOS ANGELES
Program System Acronym:	CERCLIS
Enforcement Action Forum Desc:	Judicial
EA Type Code:	CIV
Facility SIC Code:	Not reported
Federal Facility ID:	Not reported
Latitude in Decimal Degrees:	34.01666
Longitude in Decimal Degrees:	-117.9583
Permit Type Desc:	Not reported
Program System Acronym:	CAD980817985
Facility NAICS Code:	Not reported

SAN GABRIEL VALLEY (AREA 4) (Continued) **1000114960**

Tribal Land Code: Not reported

Enforcement Action ID: 09-2011-2517
FRS ID: 110009267907
Action Name: Puente Valley OU Unilateral Admin Order for RD/RA
Facility Name: SAN GABRIEL VALLEY (AREA 4)
Facility Address: STIMSON AVE & OLD VALLEY BLVD
LA PUENTE, CA 91744
Enforcement Action Type: CERCLA 106 AO For Resp Action/Imm Haz
Facility County: LOS ANGELES
Program System Acronym: CERCLIS
Enforcement Action Forum Desc: Administrative - Formal
EA Type Code: 106
Facility SIC Code: Not reported
Federal Facility ID: Not reported
Latitude in Decimal Degrees: 34.01666
Longitude in Decimal Degrees: -117.9583
Permit Type Desc: Not reported
Program System Acronym: CAD980817985
Facility NAICS Code: Not reported
Tribal Land Code: Not reported

Enforcement Action ID: 09-2009-2529
FRS ID: 110009267907
Action Name: Puente Valley OU Access Order to Los Angeles County
Facility Name: SAN GABRIEL VALLEY (AREA 4)
Facility Address: STIMSON AVE & OLD VALLEY BLVD
LA PUENTE, CA 91744
Enforcement Action Type: CERCLA 104E5A AO For Access And/Or Info
Facility County: LOS ANGELES
Program System Acronym: ICIS
Enforcement Action Forum Desc: Administrative - Formal
EA Type Code: 104E5A
Facility SIC Code: Not reported
Federal Facility ID: Not reported
Latitude in Decimal Degrees: 34.01666
Longitude in Decimal Degrees: -117.9583
Permit Type Desc: Not reported
Program System Acronym: 1655794
Facility NAICS Code: Not reported
Tribal Land Code: Not reported

Enforcement Action ID: 09-2008-2531
FRS ID: 110009267907
Action Name: Puente Valley Site, Valley Proctor CD for Cost Recovery
Facility Name: SAN GABRIEL VALLEY (AREA 4)
Facility Address: STIMSON AVE & OLD VALLEY BLVD
LA PUENTE, CA 91744
Enforcement Action Type: Civil Judicial Action
Facility County: LOS ANGELES
Program System Acronym: CERCLIS
Enforcement Action Forum Desc: Judicial
EA Type Code: CIV
Facility SIC Code: Not reported
Federal Facility ID: Not reported
Latitude in Decimal Degrees: 34.01666
Longitude in Decimal Degrees: -117.9583

SAN GABRIEL VALLEY (AREA 4) (Continued) **1000114960**

Permit Type Desc: Not reported
Program System Acronym: CAD980817985
Facility NAICS Code: Not reported
Tribal Land Code: Not reported

Enforcement Action ID: 09-2008-2506
FRS ID: 110009267907
Action Name: Puente Valley CD w/ Northrup Grumman for RD/RA and Cost Recovery
Facility Name: SAN GABRIEL VALLEY (AREA 4)
Facility Address: STIMSON AVE & OLD VALLEY BLVD
LA PUENTE, CA 91744
Enforcement Action Type: Civil Judicial Action
Facility County: LOS ANGELES
Program System Acronym: CERCLIS
Enforcement Action Forum Desc: Judicial
EA Type Code: CIV
Facility SIC Code: Not reported
Federal Facility ID: Not reported
Latitude in Decimal Degrees: 34.01666
Longitude in Decimal Degrees: -117.9583
Permit Type Desc: Not reported
Program System Acronym: CAD980817985
Facility NAICS Code: Not reported
Tribal Land Code: Not reported

Enforcement Action ID: 09-2007-0141
FRS ID: 110009267907
Action Name: San Gabriel Area 4 / Puente Valley (Creftcon et al.)
Facility Name: SAN GABRIEL VALLEY (AREA 4)
Facility Address: STIMSON AVE & OLD VALLEY BLVD
LA PUENTE, CA 91744
Enforcement Action Type: Civil Judicial Action
Facility County: LOS ANGELES
Program System Acronym: CERCLIS
Enforcement Action Forum Desc: Judicial
EA Type Code: CIV
Facility SIC Code: Not reported
Federal Facility ID: Not reported
Latitude in Decimal Degrees: 34.01666
Longitude in Decimal Degrees: -117.9583
Permit Type Desc: Not reported
Program System Acronym: CAD980817985
Facility NAICS Code: Not reported
Tribal Land Code: Not reported

Enforcement Action ID: 09-2007-0127
FRS ID: 110009267907
Action Name: San Gabriel Area 4 / Puente Valley (Teledyne)
Facility Name: SAN GABRIEL VALLEY (AREA 4)
Facility Address: STIMSON AVE & OLD VALLEY BLVD
LA PUENTE, CA 91744
Enforcement Action Type: Civil Judicial Action
Facility County: LOS ANGELES
Program System Acronym: CERCLIS
Enforcement Action Forum Desc: Judicial
EA Type Code: CIV
Facility SIC Code: Not reported

SAN GABRIEL VALLEY (AREA 4) (Continued) **1000114960**

Federal Facility ID:	Not reported
Latitude in Decimal Degrees:	34.01666
Longitude in Decimal Degrees:	-117.9583
Permit Type Desc:	Not reported
Program System Acronym:	CAD980817985
Facility NAICS Code:	Not reported
Tribal Land Code:	Not reported

Enforcement Action ID:	09-2006-0264
FRS ID:	110009267907
Action Name:	San Gabriel Area 4 / Puente Valley (Saint Gobain)
Facility Name:	SAN GABRIEL VALLEY (AREA 4)
Facility Address:	STIMSON AVE & OLD VALLEY BLVD LA PUENTE, CA 91744
Enforcement Action Type:	Civil Judicial Action
Facility County:	LOS ANGELES
Program System Acronym:	ICIS
Enforcement Action Forum Desc:	Judicial
EA Type Code:	CIV
Facility SIC Code:	Not reported
Federal Facility ID:	Not reported
Latitude in Decimal Degrees:	34.01666
Longitude in Decimal Degrees:	-117.9583
Permit Type Desc:	Not reported
Program System Acronym:	1655794
Facility NAICS Code:	Not reported
Tribal Land Code:	Not reported

Enforcement Action ID:	09-2005-0030
FRS ID:	110009267907
Action Name:	San Gabriel - Saltire Industrial (National Case) (Bankruptcy)
Facility Name:	SAN GABRIEL VALLEY (AREA 4)
Facility Address:	STIMSON AVE & OLD VALLEY BLVD LA PUENTE, CA 91744
Enforcement Action Type:	Bankruptcy
Facility County:	LOS ANGELES
Program System Acronym:	ICIS
Enforcement Action Forum Desc:	Judicial
EA Type Code:	BNK
Facility SIC Code:	Not reported
Federal Facility ID:	Not reported
Latitude in Decimal Degrees:	34.01666
Longitude in Decimal Degrees:	-117.9583
Permit Type Desc:	Not reported
Program System Acronym:	1655794
Facility NAICS Code:	Not reported
Tribal Land Code:	Not reported

Enforcement Action ID:	09-2003-0101
FRS ID:	110009267907
Action Name:	San Gabriel / Puente Valley OU
Facility Name:	SAN GABRIEL VALLEY (AREA 4)
Facility Address:	STIMSON AVE & OLD VALLEY BLVD LA PUENTE, CA 91744
Enforcement Action Type:	Civil Judicial Action
Facility County:	LOS ANGELES
Program System Acronym:	ICIS

SAN GABRIEL VALLEY (AREA 4) (Continued) **1000114960**

Enforcement Action Forum Desc: Judicial
EA Type Code: CIV
Facility SIC Code: Not reported
Federal Facility ID: Not reported
Latitude in Decimal Degrees: 34.01666
Longitude in Decimal Degrees: -117.9583
Permit Type Desc: Not reported
Program System Acronym: 1655794
Facility NAICS Code: Not reported
Tribal Land Code: Not reported

Enforcement Action ID: 09-2003-0050
FRS ID: 110009267907
Action Name: Exide Technologies Bankruptcy (NC)
Facility Name: SAN GABRIEL VALLEY (AREA 4)
Facility Address: STIMSON AVE & OLD VALLEY BLVD
LA PUENTE, CA 91744
Enforcement Action Type: Bankruptcy
Facility County: LOS ANGELES
Program System Acronym: ICIS
Enforcement Action Forum Desc: Judicial
EA Type Code: BNK
Facility SIC Code: Not reported
Federal Facility ID: Not reported
Latitude in Decimal Degrees: 34.01666
Longitude in Decimal Degrees: -117.9583
Permit Type Desc: Not reported
Program System Acronym: 1655794
Facility NAICS Code: Not reported
Tribal Land Code: Not reported

Enforcement Action ID: 09-2002-0035
FRS ID: 110009267907
Action Name: San Gabriel / Puente Valley
Facility Name: SAN GABRIEL VALLEY (AREA 4)
Facility Address: STIMSON AVE & OLD VALLEY BLVD
LA PUENTE, CA 91744
Enforcement Action Type: CERCLA 106 AO For Resp Action/Imm Haz
Facility County: LOS ANGELES
Program System Acronym: ICIS
Enforcement Action Forum Desc: Administrative - Formal
EA Type Code: 106
Facility SIC Code: Not reported
Federal Facility ID: Not reported
Latitude in Decimal Degrees: 34.01666
Longitude in Decimal Degrees: -117.9583
Permit Type Desc: Not reported
Program System Acronym: 1655794
Facility NAICS Code: Not reported
Tribal Land Code: Not reported

Facility Name: SAN GABRIEL VALLEY (AREA 4)
Address: STIMSON AVE & OLD VALLEY BLVD
Tribal Indicator: N
Fed Facility: No
NAIC Code: Not reported

SAN GABRIEL VALLEY (AREA 4) (Continued) **1000114960**

SIC Code: Not reported

Facility Name: SAN GABRIEL VALLEY (AREA 4)
Address: STIMSON AVE & OLD VALLEY BLVD
Tribal Indicator: N
Fed Facility: No
NAIC Code: Not reported
SIC Code: Not reported

Facility Name: SAN GABRIEL VALLEY (AREA 4)
Address: STIMSON AVE & OLD VALLEY BLVD
Tribal Indicator: N
Fed Facility: No
NAIC Code: Not reported
SIC Code: Not reported

Facility Name: SAN GABRIEL VALLEY (AREA 4)
Address: STIMSON AVE & OLD VALLEY BLVD
Tribal Indicator: N
Fed Facility: No
NAIC Code: Not reported
SIC Code: Not reported

Facility Name: SAN GABRIEL VALLEY (AREA 4)
Address: STIMSON AVE & OLD VALLEY BLVD
Tribal Indicator: N
Fed Facility: No
NAIC Code: Not reported
SIC Code: Not reported

Facility Name: SAN GABRIEL VALLEY (AREA 4)
Address: STIMSON AVE & OLD VALLEY BLVD
Tribal Indicator: N
Fed Facility: No
NAIC Code: Not reported
SIC Code: Not reported

Facility Name: SAN GABRIEL VALLEY (AREA 4)
Address: STIMSON AVE & OLD VALLEY BLVD
Tribal Indicator: N
Fed Facility: No
NAIC Code: Not reported
SIC Code: Not reported

Facility Name: SAN GABRIEL VALLEY (AREA 4)
Address: STIMSON AVE & OLD VALLEY BLVD
Tribal Indicator: N
Fed Facility: No
NAIC Code: Not reported
SIC Code: Not reported

Facility Name: SAN GABRIEL VALLEY (AREA 4)
Address: STIMSON AVE & OLD VALLEY BLVD
Tribal Indicator: N
Fed Facility: No
NAIC Code: Not reported
SIC Code: Not reported

Facility Name: SAN GABRIEL VALLEY (AREA 4)
Address: STIMSON AVE & OLD VALLEY BLVD
Tribal Indicator: N
Fed Facility: No
NAIC Code: Not reported
SIC Code: Not reported

SAN GABRIEL VALLEY (AREA 4) (Continued) **1000114960**

Facility Name: SAN GABRIEL VALLEY (AREA 4)
Address: STIMSON AVE & OLD VALLEY BLVD
Tribal Indicator: N
Fed Facility: No
NAIC Code: Not reported
SIC Code: Not reported

Facility Name: SAN GABRIEL VALLEY (AREA 4)
Address: STIMSON AVE & OLD VALLEY BLVD
Tribal Indicator: N
Fed Facility: No
NAIC Code: Not reported
SIC Code: Not reported

Facility Name: SAN GABRIEL VALLEY (AREA 4)
Address: STIMSON AVE & OLD VALLEY BLVD
Tribal Indicator: N
Fed Facility: No
NAIC Code: Not reported
SIC Code: Not reported

Facility Name: SAN GABRIEL VALLEY (AREA 4)
Address: STIMSON AVE & OLD VALLEY BLVD
Tribal Indicator: N
Fed Facility: No
NAIC Code: Not reported
SIC Code: Not reported

Facility Name: SAN GABRIEL VALLEY (AREA 4)
Address: STIMSON AVE & OLD VALLEY BLVD
Tribal Indicator: N
Fed Facility: No
NAIC Code: Not reported
SIC Code: Not reported

Facility Name: SAN GABRIEL VALLEY (AREA 4)
Address: STIMSON AVE & OLD VALLEY BLVD
Tribal Indicator: N
Fed Facility: No
NAIC Code: Not reported
SIC Code: Not reported

Facility Name: SAN GABRIEL VALLEY (AREA 4)
Address: STIMSON AVE & OLD VALLEY BLVD
Tribal Indicator: N
Fed Facility: No
NAIC Code: Not reported
SIC Code: Not reported

Facility Name: SAN GABRIEL VALLEY (AREA 4)
Address: STIMSON AVE & OLD VALLEY BLVD
Tribal Indicator: N
Fed Facility: No
NAIC Code: Not reported
SIC Code: Not reported

Facility Name: SAN GABRIEL VALLEY (AREA 4)

SAN GABRIEL VALLEY (AREA 4) (Continued) **1000114960**

Address: STIMSON AVE & OLD VALLEY BLVD
Tribal Indicator: N
Fed Facility: No
NAIC Code: Not reported
SIC Code: Not reported

Facility Name: SAN GABRIEL VALLEY (AREA 4)
Address: STIMSON AVE & OLD VALLEY BLVD
Tribal Indicator: N
Fed Facility: No
NAIC Code: Not reported
SIC Code: Not reported

Facility Name: SAN GABRIEL VALLEY (AREA 4)
Address: STIMSON AVE & OLD VALLEY BLVD
Tribal Indicator: N
Fed Facility: No
NAIC Code: Not reported
SIC Code: Not reported

Facility Name: SAN GABRIEL VALLEY (AREA 4)
Address: STIMSON AVE & OLD VALLEY BLVD
Tribal Indicator: N
Fed Facility: No
NAIC Code: Not reported
SIC Code: Not reported

Facility Name: SAN GABRIEL VALLEY (AREA 4)
Address: STIMSON AVE & OLD VALLEY BLVD
Tribal Indicator: N
Fed Facility: No
NAIC Code: Not reported
SIC Code: Not reported

Facility Name: SAN GABRIEL VALLEY (AREA 4)
Address: STIMSON AVE & OLD VALLEY BLVD
Tribal Indicator: N
Fed Facility: No
NAIC Code: Not reported
SIC Code: Not reported

Facility Name: SAN GABRIEL VALLEY (AREA 4)
Address: STIMSON AVE & OLD VALLEY BLVD
Tribal Indicator: N
Fed Facility: No
NAIC Code: Not reported
SIC Code: Not reported

Facility Name: SAN GABRIEL VALLEY (AREA 4)
Address: STIMSON AVE & OLD VALLEY BLVD
Tribal Indicator: N
Fed Facility: No
NAIC Code: Not reported
SIC Code: Not reported

Facility Name: SAN GABRIEL VALLEY (AREA 4)
Address: STIMSON AVE & OLD VALLEY BLVD

SAN GABRIEL VALLEY (AREA 4) (Continued) **1000114960**

Tribal Indicator: N
Fed Facility: No
NAIC Code: Not reported
SIC Code: Not reported

Facility Name: SAN GABRIEL VALLEY (AREA 4)
Address: STIMSON AVE & OLD VALLEY BLVD
Tribal Indicator: N
Fed Facility: No
NAIC Code: Not reported
SIC Code: Not reported

Facility Name: SAN GABRIEL VALLEY (AREA 4)
Address: STIMSON AVE & OLD VALLEY BLVD
Tribal Indicator: N
Fed Facility: No
NAIC Code: Not reported
SIC Code: Not reported

Facility Name: SAN GABRIEL VALLEY (AREA 4)
Address: STIMSON AVE & OLD VALLEY BLVD
Tribal Indicator: N
Fed Facility: No
NAIC Code: Not reported
SIC Code: Not reported

Facility Name: SAN GABRIEL VALLEY (AREA 4)
Address: STIMSON AVE & OLD VALLEY BLVD
Tribal Indicator: N
Fed Facility: No
NAIC Code: Not reported
SIC Code: Not reported

FINDS:
Registry ID: 110009267907

Click Here for FRS Facility Detail Report:

Environmental Interest/Information System:
SUPERFUND NPL
ICIS (Integrated Compliance Information System) is the Integrated Compliance Information System and provides a database that, when complete, will contain integrated Enforcement and Compliance information across most of EPA's programs. The vision for ICIS is to replace EPA's independent databases that contain Enforcement data with a single repository for that information. Currently, ICIS contains all Federal Administrative and Judicial enforcement actions. This information is maintained in ICIS by EPA in the Regional offices and it Headquarters. A future release of ICIS will replace the Permit Compliance System (PCS) which supports the NPDES and will integrate that information with Federal actions already in the system. ICIS also has the capability to track other activities occurring in the Region that support Compliance and Enforcement programs. These include; Incident Tracking, Compliance Assistance, and Compliance Monitoring.

Click this hyperlink while viewing on your computer to access additional FINDS: detail in the EDR Site Report.

SAN GABRIEL VALLEY (AREA 4) (Continued) **1000114960**

ECHO:

Envid:	1000114960
Registry ID:	110009267907
DFR URL:	http://echo.epa.gov/detailed-facility-report?fid=110009267907
Name:	SAN GABRIEL VALLEY (AREA 4)
Address:	STIMSON AVE & OLD VALLEY BLVD
City,State,Zip:	LA PUENTE, CA 91744

A2 **ORBIS INDUSTRIES INC DBA DIATO** **CPS-SLIC** **S106764900**
16205 WARD WAY **WIP** **N/A**
< 1/8 **CITY OF INDUSTRY, CA 91748**
0.001 mi.
3 ft. **Site 2 of 7 in cluster A**

Relative:
Higher

Actual:
345 ft.

CPS-SLIC:

Name:	ORBIS INDUSTRIES INC DBA DIATO
Address:	16205 WARD WAY
City,State,Zip:	CITY OF INDUSTRY, CA 91748
Region:	STATE
Facility Status:	**Completed - Case Closed**
Status Date:	01/01/1996
Global Id:	T10000015666
Lead Agency:	LOS ANGELES RWQCB (REGION 4)
Lead Agency Case Number:	Not reported
Latitude:	34.00924
Longitude:	-117.95346
Case Type:	Cleanup Program Site
Case Worker:	WIP
Local Agency:	Not reported
RB Case Number:	105.0193
File Location:	Not reported
Potential Media Affected:	Not reported
Potential Contaminants of Concern:	Not reported
Site History:	Not reported

Click here to access the California GeoTracker records for this facility:

WIP:

Name:	ORBIS INDUSTRIES INC DBA DIATO
Address:	16205 Ward Way
City,State,Zip:	CITY OF INDUSTRY (CORPORATE NAME INDUSTRY), CA 91748
Region:	4
File Number:	105.0193
File Status:	**Historical**
Staff:	UNIDENTIFIED
Facility Suite:	Not reported

A3 West < 1/8 0.002 mi. 9 ft. | **KRALL CAST INC** | **RCRA NonGen / NLR** | **1025867639**
16205 WARD WAY | **CAL000325960**
CITY OF INDUSTRY, CA 91745

Site 3 of 7 in cluster A

Relative: Higher

Actual: 345 ft.

RCRA Listings:

Date Form Received by Agency:		20071019
Handler Name:	KRALL CAST INC	
Handler Address:		16205 WARD WAY
Handler City,State,Zip:		CITY OF INDUSTRY, CA 91745-1715
EPA ID:		CAL000325960
Contact Name:		TONY KRALLMAN
Contact Address:		16205 WARD WAY
Contact City,State,Zip:		CITY OF INDUSTRY, CA 91745
Contact Telephone:		909-241-6409
Contact Fax:		626-333-2929
Contact Email:		AARON@BLACKOAKFOUNDRY.COM
Contact Title:		Not reported
EPA Region:		09
Land Type:		Not reported
Federal Waste Generator Description:		Not a generator, verified
Non-Notifier:		Not reported
Biennial Report Cycle:		Not reported
Accessibility:		Not reported
Active Site Indicator:		Handler Activities
State District Owner:		Not reported
State District:		Not reported
Mailing Address:		16205 WARD WAY
Mailing City,State,Zip:		CITY OF INDUSTRY, CA 91745-1715
Owner Name:	KRALL CAST INC	
Owner Type:		Other
Operator Name:	TONY KRALLMAN	
Operator Type:		Other
Short-Term Generator Activity:		No
Importer Activity:		No
Mixed Waste Generator:		No
Transporter Activity:		No
Transfer Facility Activity:		No
Recycler Activity with Storage:		Yes
Small Quantity On-Site Burner Exemption:		No
Smelting Melting and Refining Furnace Exemption:		No
Underground Injection Control:		No
Off-Site Waste Receipt:		No
Universal Waste Indicator:		Yes
Universal Waste Destination Facility:		Yes
Federal Universal Waste:		No
Active Site Fed-Reg Treatment Storage and Disposal Facility:		Not reported
Active Site Converter Treatment storage and Disposal Facility:		Not reported
Active Site State-Reg Treatment Storage and Disposal Facility:		Not reported
Active Site State-Reg Handler:		---
Federal Facility Indicator:		Not reported
Hazardous Secondary Material Indicator:		N
Sub-Part K Indicator:		Not reported
Commercial TSD Indicator:		No
Treatment Storage and Disposal Type:		Not reported
2018 GPRA Permit Baseline:		Not on the Baseline
2018 GPRA Renewals Baseline:		Not on the Baseline
Permit Renewals Workload Universe:		Not reported

KRALL CAST INC (Continued) **1025867639**

Permit Workload Universe:	Not reported
Permit Progress Universe:	Not reported
Post-Closure Workload Universe:	Not reported
Closure Workload Universe:	Not reported
202 GPRA Corrective Action Baseline:	No
Corrective Action Workload Universe:	No
Subject to Corrective Action Universe:	No
Non-TSDFs Where RCRA CA has Been Imposed Universe:	No
TSDFs Potentially Subject to CA Under 3004 (u)/(v) Universe:	No
TSDFs Only Subject to CA under Discretionary Auth Universe:	No
Corrective Action Priority Ranking:	No NCAPS ranking
Environmental Control Indicator:	No
Institutional Control Indicator:	No
Human Exposure Controls Indicator:	N/A
Groundwater Controls Indicator:	N/A
Operating TSDF Universe:	Not reported
Full Enforcement Universe:	Not reported
Significant Non-Complier Universe:	No
Unaddressed Significant Non-Complier Universe:	No
Addressed Significant Non-Complier Universe:	No
Significant Non-Complier With a Compliance Schedule Universe:	No
Financial Assurance Required:	Not reported
Handler Date of Last Change:	20190627
Recognized Trader-Importer:	No
Recognized Trader-Exporter:	No
Importer of Spent Lead Acid Batteries:	No
Exporter of Spent Lead Acid Batteries:	No
Recycler Activity Without Storage:	No
Manifest Broker:	No
Sub-Part P Indicator:	No

Handler - Owner Operator:

Owner/Operator Indicator:	Operator
Owner/Operator Name: TONY KRALLMAN	
Legal Status:	Other
Date Became Current:	Not reported
Date Ended Current:	Not reported
Owner/Operator Address:	16205 WARD WAY
Owner/Operator City,State,Zip:	CITY OF INDUSTRY, CA 91745
Owner/Operator Telephone:	909-241-6409
Owner/Operator Telephone Ext:	Not reported
Owner/Operator Fax:	Not reported
Owner/Operator Email:	Not reported

Owner/Operator Indicator:	Owner
Owner/Operator Name: KRALL CAST INC	
Legal Status:	Other
Date Became Current:	Not reported
Date Ended Current:	Not reported
Owner/Operator Address:	16205 WARD WAY
Owner/Operator City,State,Zip:	CITY OF INDUSTRY, CA 91745-1715
Owner/Operator Telephone:	626-333-0678
Owner/Operator Telephone Ext:	Not reported
Owner/Operator Fax:	Not reported
Owner/Operator Email:	Not reported

KRALL CAST INC (Continued) **1025867639**

Historic Generators:

Receive Date:	20071019
Handler Name: KRALL CAST INC	
Federal Waste Generator Description:	Not a generator, verified
State District Owner:	Not reported
Large Quantity Handler of Universal Waste:	No
Recognized Trader Importer:	Not reported
Recognized Trader Exporter:	Not reported
Spent Lead Acid Battery Importer:	Not reported
Spent Lead Acid Battery Exporter:	Not reported
Current Record:	Yes
Non Storage Recycler Activity:	Not reported
Electronic Manifest Broker:	Not reported

List of NAICS Codes and Descriptions:

NAICS Code:	331512
NAICS Description:	STEEL INVESTMENT FOUNDRIES

Facility Has Received Notices of Violations:

Violations:	No Violations Found

Evaluation Action Summary:

Evaluations:	No Evaluations Found

A4 West < 1/8 0.002 mi. 13 ft. **L.V.I. - PAUL TAYLOR ENT. INC** **CPS-SLIC** **S106764876**
16207 WARD WAY **CERS HAZ WASTE** **N/A**
CITY OF INDUSTRY (CORPORATE NA, CA 91745 **NPDES**
WIP
Site 4 of 7 in cluster A **CERS**
HWTS

Relative: Higher

Actual: 345 ft.

CPS-SLIC:

Name:	L.V.I. - PAUL TAYLOR ENT. INC.
Address:	16207 WARD WAY
City,State,Zip:	CITY OF INDUSTRY, CA 91745
Region:	STATE
Facility Status:	**Completed - Case Closed**
Status Date:	10/18/1996
Global Id:	T10000015636
Lead Agency:	LOS ANGELES RWQCB (REGION 4)
Lead Agency Case Number:	Not reported
Latitude:	34.00883
Longitude:	-117.95338
Case Type:	Cleanup Program Site
Case Worker:	WIP
Local Agency:	Not reported
RB Case Number:	105.0151
File Location:	Not reported
Potential Media Affected:	Not reported
Potential Contaminants of Concern:	Not reported
Site History:	Not reported

Click here to access the California GeoTracker records for this facility:

L.V.I. - PAUL TAYLOR ENT. INC (Continued) **S106764876**

CERS HAZ WASTE:

Name:	FUTURE HITECH PLANNING
Address:	16207 WARD WAY
City,State,Zip:	INDUSTRY, CA 91745
Site ID:	102842
CERS ID:	10263154
CERS Description:	Hazardous Waste Generator

NPDES:

Name:	FUTURE HITECH PLANNING
Address:	16207 WARD WAY
City,State,Zip:	INDUSTRY, CA 91745
Facility Status:	Active
NPDES Number:	CAS000001
Region:	4
Agency Number:	0
Regulatory Measure ID:	507120
Place ID:	Not reported
Order Number:	97-03-DWQ
WDID:	4 19NEC005037
Regulatory Measure Type:	Enrollee
Program Type:	Industrial
Adoption Date Of Regulatory Measure:	Not reported
Effective Date Of Regulatory Measure:	03/26/2019
Termination Date Of Regulatory Measure:	Not reported
Expiration Date Of Regulatory Measure:	Not reported
Discharge Address:	16207 Ward Way
Discharge Name:	Future HiTech Planning
Discharge City:	CITY OF INDUSTRY
Discharge State:	California
Discharge Zip:	91745
Status:	Not reported
Status Date:	Not reported
Operator Name:	Not reported
Operator Address:	Not reported
Operator City:	Not reported
Operator State:	Not reported
Operator Zip:	Not reported

Name:	FUTURE HITECH PLANNING
Address:	16207 WARD WAY
City,State,Zip:	INDUSTRY, CA 91745
Facility Status:	Not reported
NPDES Number:	Not reported
Region:	Not reported
Agency Number:	Not reported
Regulatory Measure ID:	Not reported
Place ID:	Not reported
Order Number:	Not reported
WDID:	4 19NEC005037
Regulatory Measure Type:	Industrial
Program Type:	Not reported
Adoption Date Of Regulatory Measure:	Not reported
Effective Date Of Regulatory Measure:	Not reported
Termination Date Of Regulatory Measure:	Not reported
Expiration Date Of Regulatory Measure:	Not reported

L.V.I. - PAUL TAYLOR ENT. INC (Continued) **S106764876**

Discharge Address:	Not reported
Discharge Name:	Not reported
Discharge City:	Not reported
Discharge State:	Not reported
Discharge Zip:	Not reported
Status:	Active
Status Date:	12/22/2019
Operator Name:	Future HiTech Planning
Operator Address:	16207 Ward Way
Operator City:	CITY OF INDUSTRY
Operator State:	California
Operator Zip:	91745

Name:	HACIENDA CNC INC
Address:	16207 WARD WAY
City,State,Zip:	INDUSTRY, CA 91745
Facility Status:	Not reported
NPDES Number:	Not reported
Region:	Not reported
Agency Number:	Not reported
Regulatory Measure ID:	Not reported
Place ID:	Not reported
Order Number:	Not reported
WDID:	4 19NEC003946
Regulatory Measure Type:	Industrial
Program Type:	Not reported
Adoption Date Of Regulatory Measure:	Not reported
Effective Date Of Regulatory Measure:	Not reported
Termination Date Of Regulatory Measure:	Not reported
Expiration Date Of Regulatory Measure:	Not reported
Discharge Address:	Not reported
Discharge Name:	Not reported
Discharge City:	Not reported
Discharge State:	Not reported
Discharge Zip:	Not reported
Status:	Terminated
Status Date:	06/04/2019
Operator Name:	Hacienda CNC Inc
Operator Address:	16207 Ward Way
Operator City:	City Of Industry
Operator State:	California
Operator Zip:	91745

NPDES as of 03/2018:

NPDES Number:	CAS000001
Status:	Active
Agency Number:	0
Region:	4
Regulatory Measure ID:	494219
Order Number:	97-03-DWQ
Regulatory Measure Type:	Enrollee
Place ID:	Not reported
WDID:	4 19NEC003946
Program Type:	Industrial
Adoption Date Of Regulatory Measure:	Not reported
Effective Date Of Regulatory Measure:	01/22/2018
Expiration Date Of Regulatory Measure:	Not reported
Termination Date Of Regulatory Measure:	Not reported

L.V.I. - PAUL TAYLOR ENT. INC (Continued) **S106764876**

Discharge Name:	Hacienda CNC Inc
Discharge Address:	16207 Ward Way
Discharge City:	City Of Industry
Discharge State:	California
Discharge Zip:	91745
Received Date:	Not reported
Processed Date:	Not reported
Status:	Not reported
Status Date:	Not reported
Place Size:	Not reported
Place Size Unit:	Not reported
Contact:	Not reported
Contact Title:	Not reported
Contact Phone:	Not reported
Contact Phone Ext:	Not reported
Contact Email:	Not reported
Operator Name:	Not reported
Operator Address:	Not reported
Operator City:	Not reported
Operator State:	Not reported
Operator Zip:	Not reported
Operator Contact:	Not reported
Operator Contact Title:	Not reported
Operator Contact Phone:	Not reported
Operator Contact Phone Ext:	Not reported
Operator Contact Email:	Not reported
Operator Type:	Not reported
Developer:	Not reported
Developer Address:	Not reported
Developer City:	Not reported
Developer State:	Not reported
Developer Zip:	Not reported
Developer Contact:	Not reported
Developer Contact Title:	Not reported
Constype Linear Utility Ind:	Not reported
Emergency Phone:	Not reported
Emergency Phone Ext:	Not reported
Constype Above Ground Ind:	Not reported
Constype Below Ground Ind:	Not reported
Constype Cable Line Ind:	Not reported
Constype Comm Line Ind:	Not reported
Constype Commertial Ind:	Not reported
Constype Electrical Line Ind:	Not reported
Constype Gas Line Ind:	Not reported
Constype Industrial Ind:	Not reported
Constype Other Description:	Not reported
Constype Other Ind:	Not reported
Constype Recons Ind:	Not reported
Constype Residential Ind:	Not reported
Constype Transport Ind:	Not reported
Constype Utility Description:	Not reported
Constype Utility Ind:	Not reported
Constype Water Sewer Ind:	Not reported
Dir Discharge Uswater Ind:	Not reported
Receiving Water Name:	Not reported
Certifier:	Not reported
Certifier Title:	Not reported

L.V.I. - PAUL TAYLOR ENT. INC (Continued) **S106764876**

Certification Date:	Not reported
Primary Sic:	Not reported
Secondary Sic:	Not reported
Tertiary Sic:	Not reported

WIP:

Name:	L.V.I. - PAUL TAYLOR ENT. INC
Address:	16207 Ward Way
City,State,Zip:	CITY OF INDUSTRY (CORPORATE NAME INDUSTRY), CA 91745
Region:	4
File Number:	105.0151
File Status:	**Historical**
Staff:	RSK
Facility Suite:	Not reported

CERS:

Name:	L.V.I. - PAUL TAYLOR ENT. INC.
Address:	16207 WARD WAY
City,State,Zip:	CITY OF INDUSTRY, CA 91745
Site ID:	603437
CERS ID:	T10000015636
CERS Description:	Cleanup Program Site

Affiliation:

Affiliation Type Desc:	Regional Board Caseworker
Entity Name:	WELL INVESTIGATION PROGRAM - LOS ANGELES RWQCB (REGION 4)
Entity Title:	Not reported
Affiliation Address:	320 W. 4TH ST., SUITE 200
Affiliation City:	LOS ANGELES
Affiliation State:	CA
Affiliation Country:	Not reported
Affiliation Zip:	Not reported
Affiliation Phone:	,

Name:	FUTURE HITECH PLANNING
Address:	16207 WARD WAY
City,State,Zip:	INDUSTRY, CA 91745
Site ID:	102842
CERS ID:	871366
CERS Description:	Industrial Facility Storm Water

Violations:

Site ID:	102842
Site Name:	Future HiTech Planning
Violation Date:	06-10-2015
Citation:	HSC 6.95 25508(d) - California Health and Safety Code, Chapter 6.95, Section(s) 25508(d)
Violation Description:	Failure to complete and/or electronically submit a business plan when storing/handling a hazardous material at or above reportable quantities.
Violation Notes:	Returned to compliance on 05/05/2020.
Violation Division:	Los Angeles County Fire Department
Violation Program:	HMRRP
Violation Source:	CERS,

L.V.I. - PAUL TAYLOR ENT. INC (Continued) **S106764876**

Site ID:	102842
Site Name:	Future HiTech Planning
Violation Date:	12-01-2017
Citation:	Un-Specified
Violation Description:	Business Plan Program - Administration/Documentation - General Local Ordinance
Violation Notes:	Returned to compliance on 12/01/2017. OBSERVATION: Owner/Operator failed to obtain or maintain an active permit. [Possible additional observation] CORRECTIVE ACTION: Every business or business concern within the jurisdiction of the LACoCUPA and subject to one or more of the program elements shall be required to apply for, pay the permit fees, and obtain from the LACoCUPA a unified program facility permit for the program elements applicable to such facility prior to the commencement of any business or activity related to any of the program elements. The permit required under this section shall be posted and conspicuously displayed at the location falling under the requirements of this chapter. Every person, business, or business concern within the jurisdiction of the LACoCUPA and subject to the requirements of one or more of the program elements shall be required to pay the applicable annual fees and any applicable late payment penalty and apply for and obtain from the LACoCUPA a unified program facility [Truncated]
Violation Division:	Los Angeles County Fire Department
Violation Program:	HMRRP
Violation Source:	CERS,

Site ID:	102842
Site Name:	Future HiTech Planning
Violation Date:	12-01-2017
Citation:	22 CCR 12 66262.12 - California Code of Regulations, Title 22, Chapter 12, Section(s) 66262.12
Violation Description:	Failure to obtain an Identification Number prior to treating, storing, disposing of, transporting or offering for transportation any hazardous waste.
Violation Notes:	Returned to compliance on 12/08/2017. OBSERVATION: The generator has not obtained an active EPA ID number to manage hazardous waste. A hazardous waste generator shall not treat, store, dispose of, transport or offer for transportation, hazardous waste without an active EPA ID number. CORRECTIVE ACTION: Submit documentation to the CUPA demonstrating that you have obtained an EPA ID number.
Violation Division:	Los Angeles County Fire Department
Violation Program:	HW
Violation Source:	CERS,

Site ID:	102842
Site Name:	Future HiTech Planning
Violation Date:	08-04-2021
Citation:	HSC 6.95 25505(a)(4) - California Health and Safety Code, Chapter 6.95, Section(s) 25505(a)(4)
Violation Description:	Failure to provide initial and annual training to all employees in safety procedures in the event of a release or threatened release of a hazardous material or failure to document and maintain training records for a minimum of three years.
Violation Notes:	Returned to compliance on 08/12/2021. OBSERVATION: The business failed to provide initial and annual training to all employees in safety procedures in the event of a release or threatened release of a hazardous material including familiarity with the emergency response

L.V.I. - PAUL TAYLOR ENT. INC (Continued) **S106764876**

plan or failure to document and maintain training records for a minimum of three years. CORRECTIVE ACTION: Establish and electronically submit an employee training program containing provisions to ensure initial and annual training for all employees in safety procedures in the event of a release or threatened release of a hazardous material and document and maintain training records for a minimum of three years.

Violation Division: Los Angeles County Fire Department
Violation Program: HMRRP
Violation Source: CERS,

Site ID: 102842
Site Name: Future HiTech Planning
Violation Date: 08-04-2021
Citation: 22 CCR 12 66262.40(a) - California Code of Regulations, Title 22, Chapter 12, Section(s) 66262.40(a)
Violation Description: Failure to keep a copy of each properly signed manifest for at least three years from the date the waste was accepted by the initial transporter. The manifest signed at the time the waste was accepted for transport shall be kept until receiving a signed copy from the designated facility which received the waste.
Violation Notes: Returned to compliance on 08/13/2021. OBSERVATION: Uniform Hazardous Waste Manifests for used oil and/or used coolant were not available at the time of inspection. CORRECTIVE ACTION: Locate a copy of all manifests for used oil and/or used coolant from 2019 to present and submit copies to the CUPA.
Violation Division: Los Angeles County Fire Department
Violation Program: HW
Violation Source: CERS,

Site ID: 102842
Site Name: Future HiTech Planning
Violation Date: 12-01-2017
Citation: HSC 6.95 25508(a)(1) - California Health and Safety Code, Chapter 6.95, Section(s) 25508(a)(1)
Violation Description: Failure to complete and electronically submit the Business Activities Page and/or Business Owner Operator Identification Page.
Violation Notes: Returned to compliance on 12/29/2017. OBSERVATION: The business failed to complete and electronically submit the Business Activities Page and/or Business Owner Operator Identification Page. Inventory shall include: 1x55 gallon drum coolant 3x55 gallon lube oil 16 gallons propane CORRECTIVE ACTION: Complete and electronically submit the Business Activities Page and/or Business Owner Operator Identification Page. Information sheet was left with James Ngo and Thuy Huynh on how to complete a CERS submittal.
Violation Division: Los Angeles County Fire Department
Violation Program: HMRRP
Violation Source: CERS,

Site ID: 102842
Site Name: Future HiTech Planning
Violation Date: 12-01-2017
Citation: Un-Specified
Violation Description: Hazardous Waste Generator Program - Administration/Documentation - General Local Ordinance
Violation Notes: Returned to compliance on 12/01/2017. OBSERVATION: Owner/Operator failed to obtain or maintain an active permit. [Possible additional

L.V.I. - PAUL TAYLOR ENT. INC (Continued) **S106764876**

observation] CORRECTIVE ACTION: Every business or business concern within the jurisdiction of the LACoCUPA and subject to one or more of the program elements shall be required to apply for, pay the permit fees, and obtain from the LACoCUPA a unified program facility permit for the program elements applicable to such facility prior to the commencement of any business or activity related to any of the program elements. The permit required under this section shall be posted and conspicuously displayed at the location falling under the requirements of this chapter. Every person, business, or business concern within the jurisdiction of the LACoCUPA and subject to the requirements of one or more of the program elements shall be required to pay the applicable annual fees and any applicable late payment penalty and apply for and obtain from the LACoCUPA a unified program facility [Truncated]

Violation Division: Los Angeles County Fire Department
Violation Program: HW
Violation Source: CERS,

Site ID: 102842
Site Name: Future HiTech Planning
Violation Date: 12-01-2017
Citation: HSC 6.5 25123.3(h)(1) - California Health and Safety Code, Chapter 6.5, Section(s) 25123.3(h)(1)
Violation Description: Failure to send hazardous waste offsite for treatment, storage, or disposal within 180 days (or 270 days if waste is transported over 200 miles) for a generator who generates less than 1000 kilogram per month if all of the following conditions are met: (1) The quantity of hazardous waste accumulated onsite never exceeds 6,000 kilograms. (2) The generator complies with the requirements of 40 Code of Federal Regulations section 262.34(d), (e) and (f). (3) The generator does not hold acutely hazardous waste or extremely hazardous waste in an amount greater than one kilogram for more than 90 days.
Violation Notes: Returned to compliance on 12/19/2017. OBSERVATION: 8-5 gallon buckets of used lube oil located in the northeast corner of the shop was observed without a hazardous waste label and accumulation start date and a manifest/receipt demonstrating disposal within the past 180 days was not available. CORRECTIVE ACTION: Dispose of used oil and submit a copy of the manifest/receipt to the CUPA.
Violation Division: Los Angeles County Fire Department
Violation Program: HW
Violation Source: CERS,

Site ID: 102842
Site Name: Future HiTech Planning
Violation Date: 08-04-2021
Citation: HSC 6.95 25508.2 - California Health and Safety Code, Chapter 6.95, Section(s) 25508.2
Violation Description: Failure to annually review and electronically certify that the business plan is complete and accurate on or before the annual due date.
Violation Notes: Returned to compliance on 08/11/2021. OBSERVATION: The business failed to electronically submit and certify that the business plan is complete, accurate, and in compliance with EPCRA on or before the annual due date. 2021 California Environmental Reporting System (CERS) submittal was missing/inaccurate; Reviewed CERS submittals submitted on 3/1/2021 and found the following needed to be addressed: - once you have obtained your new EPA ID number from DTSC, enter the missing EPA

L.V.I. - PAUL TAYLOR ENT. INC (Continued) **S106764876**

ID number for the facility under Business Activities page on CERS website; - answer "YES" to "Is your facility a Hazardous Waste Generator?" under Business Activities page on CERS website; - enter the facility CERS ID (10263154) on Page 1 of facility's facility's consolidated emergency response / contingency plan; - enter the "date of plan preparation/revision" on Page 1 of facility's facility's consolidated emergency response / contingency plan; - missing a check mark for "2. Hazardous Wastes" [Truncated]

Violation Division: Los Angeles County Fire Department
Violation Program: HMRRP
Violation Source: CERS,

Site ID: 102842
Site Name: Future HiTech Planning
Violation Date: 08-04-2021
Citation: 22 CCR 12 66262.12 - California Code of Regulations, Title 22, Chapter 12, Section(s) 66262.12
Violation Description: Failure to obtain an Identification Number prior to treating, storing, disposing of, transporting or offering for transportation any hazardous waste.
Violation Notes: Returned to compliance on 08/10/2021. OBSERVATION: The generator has not obtained an Identification Number to manage hazardous waste. A hazardous waste generator shall not treat, store, dispose of, transport or offer for transportation, hazardous waste without obtaining an Identification Number. Provided a permanent EPA ID application to operator via email to complete and submit to DTSC to obtain an EPA ID number. CORRECTIVE ACTION: Submit documentation to the CUPA demonstrating that you have obtained an Identification Number.
Violation Division: Los Angeles County Fire Department
Violation Program: HW
Violation Source: CERS,

Site ID: 102842
Site Name: Future HiTech Planning
Violation Date: 06-10-2015
Citation: HSC 6.95 25507 - California Health and Safety Code, Chapter 6.95, Section(s) 25507
Violation Description: Failure to adequately establish and implement a business plan when storing/handling a hazardous material at or above reportable quantities.
Violation Notes: Returned to compliance on 05/05/2020.
Violation Division: Los Angeles County Fire Department
Violation Program: HMRRP
Violation Source: CERS,

Evaluation:
Eval General Type: Compliance Evaluation Inspection
Eval Date: 05-07-2019
Violations Found: No
Eval Type: Industrial Storm Water Compliance Evaluation
Eval Notes: Facility was inspected for NEC requirements. during the inspection, minor issues issues were, now resolved. For details see attached report.
Eval Division: Water Boards
Eval Program: INDSTW
Eval Source: SMARTS,

L.V.I. - PAUL TAYLOR ENT. INC (Continued) **S106764876**

Eval General Type: Compliance Evaluation Inspection
Eval Date: 05-12-2021
Violations Found: No
Eval Type: Industrial Storm Water Compliance Evaluation
Eval Notes: Outdoor storage of racking equipment, plastic drums, and other miscellaneous items and evidence of painting activities were observed by the southeast end of the drainage swale, do not meet the NEC requirements. Between July 9, and July 12, 2021, Mr. Duong emailed information about removal of outdoor storage and prohibitions of outdoor painting activities to meet NEC requirements. Review of the changes were made to determine the NEC requirements were met. See attached correspondence/photos.
Eval Division: Water Boards
Eval Program: INDSTW
Eval Source: SMARTS,

Eval General Type: Compliance Evaluation Inspection
Eval Date: 07-29-2021
Violations Found: Yes
Eval Type: Routine done by local agency
Eval Notes: Frank Trinh, friend of owner
Eval Division: Los Angeles County Fire Department
Eval Program: HW
Eval Source: CERS,

Eval General Type: Compliance Evaluation Inspection
Eval Date: 07-29-2021
Violations Found: Yes
Eval Type: Routine done by local agency
Eval Notes: Frank Trinh, friend of owner
Eval Division: Los Angeles County Fire Department
Eval Program: HMRRP
Eval Source: CERS,

Eval General Type: Compliance Evaluation Inspection
Eval Date: 06-10-2015
Violations Found: Yes
Eval Type: Routine done by local agency
Eval Notes: Nhan Trinh, Owner
Eval Division: Los Angeles County Fire Department
Eval Program: HMRRP
Eval Source: CERS,

Eval General Type: Other/Unknown
Eval Date: 07-05-2018
Violations Found: No
Eval Type: Other, not routine, done by local agency
Eval Notes: CERS submittal 12/2918.
Eval Division: Los Angeles County Fire Department
Eval Program: HMRRP
Eval Source: CERS,

Eval General Type: Compliance Evaluation Inspection
Eval Date: 06-10-2015
Violations Found: No
Eval Type: Routine done by local agency
Eval Notes: Nhan Trinh, Owner Facility no longer a hazardous waste generator.

L.V.I. - PAUL TAYLOR ENT. INC (Continued) **S106764876**

Permit to be inactivated.

Eval Division:	Los Angeles County Fire Department
Eval Program:	HW
Eval Source:	CERS,
Eval General Type:	Compliance Evaluation Inspection
Eval Date:	12-01-2017
Violations Found:	Yes
Eval Type:	Routine done by local agency
Eval Notes:	Thuy Huynh, Office Manager
Eval Division:	Los Angeles County Fire Department
Eval Program:	HMRRP
Eval Source:	CERS,
Eval General Type:	Compliance Evaluation Inspection
Eval Date:	12-01-2017
Violations Found:	Yes
Eval Type:	Routine done by local agency
Eval Notes:	Thuy Huynh, Office Manager
Eval Division:	Los Angeles County Fire Department
Eval Program:	HW
Eval Source:	CERS,

Coordinates:

Site ID:	102842
Facility Name:	Future HiTech Planning
Env Int Type Code:	HMBP
Program ID:	10263154
Coord Name:	Not reported
Ref Point Type Desc:	Center of a facility or station.,
Latitude:	34.008940
Longitude:	-117.953340

Affiliation:

Affiliation Type Desc:	Document Preparer
Entity Name:	Nhat Duong
Entity Title:	Not reported
Affiliation Address:	Not reported
Affiliation City:	Not reported
Affiliation State:	Not reported
Affiliation Country:	Not reported
Affiliation Zip:	Not reported
Affiliation Phone:	,
Affiliation Type Desc:	CUPA District
Entity Name:	Los Angeles County Fire
Entity Title:	Not reported
Affiliation Address:	5825 Rickenbacker Road
Affiliation City:	Commerce
Affiliation State:	CA
Affiliation Country:	Not reported
Affiliation Zip:	90040-3027
Affiliation Phone:	(323) 890-4000,
Affiliation Type Desc:	Environmental Contact
Entity Name:	Nhat Duong

L.V.I. - PAUL TAYLOR ENT. INC (Continued) **S106764876**

Entity Title:	Not reported
Affiliation Address:	23535 Palomino Dr #159
Affiliation City:	Diamond Bar
Affiliation State:	CA
Affiliation Country:	Not reported
Affiliation Zip:	91765
Affiliation Phone:	,

Affiliation Type Desc:	Legal Owner
Entity Name:	Nhat Duong
Entity Title:	Not reported
Affiliation Address:	23535 Palomino Dr #159
Affiliation City:	Diamond Bar
Affiliation State:	CA
Affiliation Country:	United States
Affiliation Zip:	91765
Affiliation Phone:	(707) 913-1243,

Affiliation Type Desc:	Owner/Operator
Entity Name:	Future HiTech Planning
Entity Title:	Operator
Affiliation Address:	16207 Ward Way
Affiliation City:	CITY OF INDUSTRY
Affiliation State:	CA
Affiliation Country:	Not reported
Affiliation Zip:	91745
Affiliation Phone:	,

Affiliation Type Desc:	Facility Mailing Address
Entity Name:	Mailing Address
Entity Title:	Not reported
Affiliation Address:	23535 Palomino Dr #159
Affiliation City:	Diamond Bar
Affiliation State:	CA
Affiliation Country:	Not reported
Affiliation Zip:	91765
Affiliation Phone:	,

Affiliation Type Desc:	Identification Signer
Entity Name:	Nhat Duong
Entity Title:	Owner
Affiliation Address:	Not reported
Affiliation City:	Not reported
Affiliation State:	Not reported
Affiliation Country:	Not reported
Affiliation Zip:	Not reported
Affiliation Phone:	,

Affiliation Type Desc:	Parent Corporation
Entity Name:	Future HiTech Planning
Entity Title:	Not reported
Affiliation Address:	Not reported
Affiliation City:	Not reported
Affiliation State:	Not reported
Affiliation Country:	Not reported
Affiliation Zip:	Not reported
Affiliation Phone:	,

L.V.I. - PAUL TAYLOR ENT. INC (Continued) **S106764876**

Affiliation Type Desc:	Operator
Entity Name:	Future HiTech Planning
Entity Title:	Not reported
Affiliation Address:	Not reported
Affiliation City:	Not reported
Affiliation State:	Not reported
Affiliation Country:	Not reported
Affiliation Zip:	Not reported
Affiliation Phone:	(707) 913-1243,

Name:	FUTURE HITECH PLANNING
Address:	16207 WARD WAY
City,State,Zip:	INDUSTRY, CA 91745
Site ID:	102842
CERS ID:	10263154
CERS Description:	Chemical Storage Facilities

Violations:

Site ID:	102842
Site Name:	Future HiTech Planning
Violation Date:	06-10-2015
Citation:	HSC 6.95 25508(d) - California Health and Safety Code, Chapter 6.95, Section(s) 25508(d)
Violation Description:	Failure to complete and/or electronically submit a business plan when storing/handling a hazardous material at or above reportable quantities.
Violation Notes:	Returned to compliance on 05/05/2020.
Violation Division:	Los Angeles County Fire Department
Violation Program:	HMRRP
Violation Source:	CERS,

Site ID:	102842
Site Name:	Future HiTech Planning
Violation Date:	12-01-2017
Citation:	Un-Specified
Violation Description:	Business Plan Program - Administration/Documentation - General Local Ordinance
Violation Notes:	Returned to compliance on 12/01/2017. OBSERVATION: Owner/Operator failed to obtain or maintain an active permit. [Possible additional observation] CORRECTIVE ACTION: Every business or business concern within the jurisdiction of the LACoCUPA and subject to one or more of the program elements shall be required to apply for, pay the permit fees, and obtain from the LACoCUPA a unified program facility permit for the program elements applicable to such facility prior to the commencement of any business or activity related to any of the program elements. The permit required under this section shall be posted and conspicuously displayed at the location falling under the requirements of this chapter. Every person, business, or business concern within the jurisdiction of the LACoCUPA and subject to the requirements of one or more of the program elements shall be required to pay the applicable annual fees and any applicable late payment penalty and apply for and obtain from the LACoCUPA a unified program facility [Truncated]
Violation Division:	Los Angeles County Fire Department
Violation Program:	HMRRP
Violation Source:	CERS,

L.V.I. - PAUL TAYLOR ENT. INC (Continued) **S106764876**

Site ID: 102842
Site Name: Future HiTech Planning
Violation Date: 12-01-2017
Citation: 22 CCR 12 66262.12 - California Code of Regulations, Title 22, Chapter 12, Section(s) 66262.12
Violation Description: Failure to obtain an Identification Number prior to treating, storing, disposing of, transporting or offering for transportation any hazardous waste.
Violation Notes: Returned to compliance on 12/08/2017. OBSERVATION: The generator has not obtained an active EPA ID number to manage hazardous waste. A hazardous waste generator shall not treat, store, dispose of, transport or offer for transportation, hazardous waste without an active EPA ID number. CORRECTIVE ACTION: Submit documentation to the CUPA demonstrating that you have obtained an EPA ID number.
Violation Division: Los Angeles County Fire Department
Violation Program: HW
Violation Source: CERS,

Site ID: 102842
Site Name: Future HiTech Planning
Violation Date: 08-04-2021
Citation: HSC 6.95 25505(a)(4) - California Health and Safety Code, Chapter 6.95, Section(s) 25505(a)(4)
Violation Description: Failure to provide initial and annual training to all employees in safety procedures in the event of a release or threatened release of a hazardous material or failure to document and maintain training records for a minimum of three years.
Violation Notes: Returned to compliance on 08/12/2021. OBSERVATION: The business failed to provide initial and annual training to all employees in safety procedures in the event of a release or threatened release of a hazardous material including familiarity with the emergency response plan or failure to document and maintain training records for a minimum of three years. CORRECTIVE ACTION: Establish and electronically submit an employee training program containing provisions to ensure initial and annual training for all employees in safety procedures in the event of a release or threatened release of a hazardous material and document and maintain training records for a minimum of three years.
Violation Division: Los Angeles County Fire Department
Violation Program: HMRRP
Violation Source: CERS,

Site ID: 102842
Site Name: Future HiTech Planning
Violation Date: 08-04-2021
Citation: 22 CCR 12 66262.40(a) - California Code of Regulations, Title 22, Chapter 12, Section(s) 66262.40(a)
Violation Description: Failure to keep a copy of each properly signed manifest for at least three years from the date the waste was accepted by the initial transporter. The manifest signed at the time the waste was accepted for transport shall be kept until receiving a signed copy from the designated facility which received the waste.
Violation Notes: Returned to compliance on 08/13/2021. OBSERVATION: Uniform Hazardous Waste Manifests for used oil and/or used coolant were not available at the time of inspection. CORRECTIVE ACTION: Locate a copy of all manifests for used oil and/or used coolant from 2019 to present and submit copies to the CUPA.

L.V.I. - PAUL TAYLOR ENT. INC (Continued) **S106764876**

Violation Division: Los Angeles County Fire Department
Violation Program: HW
Violation Source: CERS,

Site ID: 102842
Site Name: Future HiTech Planning
Violation Date: 12-01-2017
Citation: HSC 6.95 25508(a)(1) - California Health and Safety Code, Chapter 6.95, Section(s) 25508(a)(1)
Violation Description: Failure to complete and electronically submit the Business Activities Page and/or Business Owner Operator Identification Page.
Violation Notes: Returned to compliance on 12/29/2017. OBSERVATION: The business failed to complete and electronically submit the Business Activities Page and/or Business Owner Operator Identification Page. Inventory shall include: 1x55 gallon drum coolant 3x55 gallon lube oil 16 gallons propane CORRECTIVE ACTION: Complete and electronically submit the Business Activities Page and/or Business Owner Operator Identification Page. Information sheet was left with James Ngo and Thuy Huynh on how to complete a CERS submittal.
Violation Division: Los Angeles County Fire Department
Violation Program: HMRRP
Violation Source: CERS,

Site ID: 102842
Site Name: Future HiTech Planning
Violation Date: 12-01-2017
Citation: Un-Specified
Violation Description: Hazardous Waste Generator Program - Administration/Documentation - General Local Ordinance
Violation Notes: Returned to compliance on 12/01/2017. OBSERVATION: Owner/Operator failed to obtain or maintain an active permit. [Possible additional observation] CORRECTIVE ACTION: Every business or business concern within the jurisdiction of the LACoCUPA and subject to one or more of the program elements shall be required to apply for, pay the permit fees, and obtain from the LACoCUPA a unified program facility permit for the program elements applicable to such facility prior to the commencement of any business or activity related to any of the program elements. The permit required under this section shall be posted and conspicuously displayed at the location falling under the requirements of this chapter. Every person, business, or business concern within the jurisdiction of the LACoCUPA and subject to the requirements of one or more of the program elements shall be required to pay the applicable annual fees and any applicable late payment penalty and apply for and obtain from the LACoCUPA a unified program facility [Truncated]
Violation Division: Los Angeles County Fire Department
Violation Program: HW
Violation Source: CERS,

Site ID: 102842
Site Name: Future HiTech Planning
Violation Date: 12-01-2017
Citation: HSC 6.5 25123.3(h)(1) - California Health and Safety Code, Chapter 6.5, Section(s) 25123.3(h)(1)
Violation Description: Failure to send hazardous waste offsite for treatment, storage, or disposal within 180 days (or 270 days if waste is transported over 200 miles) for a generator who generates less than 1000 kilogram per month

L.V.I. - PAUL TAYLOR ENT. INC (Continued) **S106764876**

	if all of the following conditions are met: (1) The quantity of hazardous waste accumulated onsite never exceeds 6,000 kilograms. (2) The generator complies with the requirements of 40 Code of Federal Regulations section 262.34(d), (e) and (f). (3) The generator does not hold acutely hazardous waste or extremely hazardous waste in an amount greater than one kilogram for more than 90 days.
Violation Notes:	Returned to compliance on 12/19/2017. OBSERVATION: 8-5 gallon buckets of used lube oil located in the northeast corner of the shop was observed without a hazardous waste label and accumulation start date and a manifest/receipt demonstrating disposal within the past 180 days was not available. CORRECTIVE ACTION: Dispose of used oil and submit a copy of the manifest/receipt to the CUPA.
Violation Division:	Los Angeles County Fire Department
Violation Program:	HW
Violation Source:	CERS,
Site ID:	102842
Site Name:	Future HiTech Planning
Violation Date:	08-04-2021
Citation:	HSC 6.95 25508.2 - California Health and Safety Code, Chapter 6.95, Section(s) 25508.2
Violation Description:	Failure to annually review and electronically certify that the business plan is complete and accurate on or before the annual due date.
Violation Notes:	Returned to compliance on 08/11/2021. OBSERVATION: The business failed to electronically submit and certify that the business plan is complete, accurate, and in compliance with EPCRA on or before the annual due date. 2021 California Environmental Reporting System (CERS) submittal was missing/inaccurate; Reviewed CERS submittals submitted on 3/1/2021 and found the following needed to be addressed: - once you have obtained your new EPA ID number from DTSC, enter the missing EPA ID number for the facility under Business Activities page on CERS website; - answer "YES" to "Is your facility a Hazardous Waste Generator?" under Business Activities page on CERS website; - enter the facility CERS ID (10263154) on Page 1 of facility's facility's consolidated emergency response / contingency plan; - enter the "date of plan preparation/revision" on Page 1 of facility's facility's consolidated emergency response / contingency plan; - missing a check mark for "2. Hazardous Wastes" [Truncated]
Violation Division:	Los Angeles County Fire Department
Violation Program:	HMRRP
Violation Source:	CERS,
Site ID:	102842
Site Name:	Future HiTech Planning
Violation Date:	08-04-2021
Citation:	22 CCR 12 66262.12 - California Code of Regulations, Title 22, Chapter 12, Section(s) 66262.12
Violation Description:	Failure to obtain an Identification Number prior to treating, storing, disposing of, transporting or offering for transportation any hazardous waste.
Violation Notes:	Returned to compliance on 08/10/2021. OBSERVATION: The generator has not obtained an Identification Number to manage hazardous waste. A hazardous waste generator shall not treat, store, dispose of, transport or offer for transportation, hazardous waste without obtaining an Identification Number. Provided a permanent EPA ID application to operator via email to complete and submit to DTSC to

L.V.I. - PAUL TAYLOR ENT. INC (Continued) **S106764876**

obtain an EPA ID number. CORRECTIVE ACTION: Submit documentation to the CUPA demonstrating that you have obtained an Identification Number.

Violation Division: Los Angeles County Fire Department
Violation Program: HW
Violation Source: CERS,

Site ID: 102842
Site Name: Future HiTech Planning
Violation Date: 06-10-2015
Citation: HSC 6.95 25507 - California Health and Safety Code, Chapter 6.95, Section(s) 25507
Violation Description: Failure to adequately establish and implement a business plan when storing/handling a hazardous material at or above reportable quantities.
Violation Notes: Returned to compliance on 05/05/2020.
Violation Division: Los Angeles County Fire Department
Violation Program: HMRRP
Violation Source: CERS,

Evaluation:

Eval General Type: Compliance Evaluation Inspection
Eval Date: 05-07-2019
Violations Found: No
Eval Type: Industrial Storm Water Compliance Evaluation
Eval Notes: Facility was inspected for NEC requirements. during the inspection, minor issues issues were, now resolved. For details see attached report.
Eval Division: Water Boards
Eval Program: INDSTW
Eval Source: SMARTS,

Eval General Type: Compliance Evaluation Inspection
Eval Date: 05-12-2021
Violations Found: No
Eval Type: Industrial Storm Water Compliance Evaluation
Eval Notes: Outdoor storage of racking equipment, plastic drums, and other miscellaneous items and evidence of painting activities were observed by the southeast end of the drainage swale, do not meet the NEC requirements. Between July 9, and July 12, 2021, Mr. Duong emailed information about removal of outdoor storage and prohibitions of outdoor painting activities to meet NEC requirements. Review of the changes were made to determine the NEC requirements were met. See attached correspondence/photos.
Eval Division: Water Boards
Eval Program: INDSTW
Eval Source: SMARTS,

Eval General Type: Compliance Evaluation Inspection
Eval Date: 07-29-2021
Violations Found: Yes
Eval Type: Routine done by local agency
Eval Notes: Frank Trinh, friend of owner
Eval Division: Los Angeles County Fire Department
Eval Program: HW
Eval Source: CERS,

L.V.I. - PAUL TAYLOR ENT. INC (Continued) **S106764876**

Eval General Type: Compliance Evaluation Inspection
Eval Date: 07-29-2021
Violations Found: Yes
Eval Type: Routine done by local agency
Eval Notes: Frank Trinh, friend of owner
Eval Division: Los Angeles County Fire Department
Eval Program: HMRRP
Eval Source: CERS,

Eval General Type: Compliance Evaluation Inspection
Eval Date: 06-10-2015
Violations Found: Yes
Eval Type: Routine done by local agency
Eval Notes: Nhan Trinh, Owner
Eval Division: Los Angeles County Fire Department
Eval Program: HMRRP
Eval Source: CERS,

Eval General Type: Other/Unknown
Eval Date: 07-05-2018
Violations Found: No
Eval Type: Other, not routine, done by local agency
Eval Notes: CERS submittal 12/2918.
Eval Division: Los Angeles County Fire Department
Eval Program: HMRRP
Eval Source: CERS,

Eval General Type: Compliance Evaluation Inspection
Eval Date: 06-10-2015
Violations Found: No
Eval Type: Routine done by local agency
Eval Notes: Nhan Trinh, Owner Facility no longer a hazardous waste generator. Permit to be inactivated.
Eval Division: Los Angeles County Fire Department
Eval Program: HW
Eval Source: CERS,

Eval General Type: Compliance Evaluation Inspection
Eval Date: 12-01-2017
Violations Found: Yes
Eval Type: Routine done by local agency
Eval Notes: Thuy Huynh, Office Manager
Eval Division: Los Angeles County Fire Department
Eval Program: HMRRP
Eval Source: CERS,

Eval General Type: Compliance Evaluation Inspection
Eval Date: 12-01-2017
Violations Found: Yes
Eval Type: Routine done by local agency
Eval Notes: Thuy Huynh, Office Manager
Eval Division: Los Angeles County Fire Department
Eval Program: HW
Eval Source: CERS,

Coordinates:
Site ID: 102842

L.V.I. - PAUL TAYLOR ENT. INC (Continued) **S106764876**

Facility Name:	Future HiTech Planning
Env Int Type Code:	HMBP
Program ID:	10263154
Coord Name:	Not reported
Ref Point Type Desc:	Center of a facility or station.,
Latitude:	34.008940
Longitude:	-117.953340

Affiliation:

Affiliation Type Desc:	Document Preparer
Entity Name:	Nhat Duong
Entity Title:	Not reported
Affiliation Address:	Not reported
Affiliation City:	Not reported
Affiliation State:	Not reported
Affiliation Country:	Not reported
Affiliation Zip:	Not reported
Affiliation Phone:	,

Affiliation Type Desc:	CUPA District
Entity Name:	Los Angeles County Fire
Entity Title:	Not reported
Affiliation Address:	5825 Rickenbacker Road
Affiliation City:	Commerce
Affiliation State:	CA
Affiliation Country:	Not reported
Affiliation Zip:	90040-3027
Affiliation Phone:	(323) 890-4000,

Affiliation Type Desc:	Environmental Contact
Entity Name:	Nhat Duong
Entity Title:	Not reported
Affiliation Address:	23535 Palomino Dr #159
Affiliation City:	Diamond Bar
Affiliation State:	CA
Affiliation Country:	Not reported
Affiliation Zip:	91765
Affiliation Phone:	,

Affiliation Type Desc:	Legal Owner
Entity Name:	Nhat Duong
Entity Title:	Not reported
Affiliation Address:	23535 Palomino Dr #159
Affiliation City:	Diamond Bar
Affiliation State:	CA
Affiliation Country:	United States
Affiliation Zip:	91765
Affiliation Phone:	(707) 913-1243,

Affiliation Type Desc:	Owner/Operator
Entity Name:	Future HiTech Planning
Entity Title:	Operator
Affiliation Address:	16207 Ward Way
Affiliation City:	CITY OF INDUSTRY
Affiliation State:	CA
Affiliation Country:	Not reported
Affiliation Zip:	91745

L.V.I. - PAUL TAYLOR ENT. INC (Continued) **S106764876**

Affiliation Phone:	,

Affiliation Type Desc:	Facility Mailing Address
Entity Name:	Mailing Address
Entity Title:	Not reported
Affiliation Address:	23535 Palomino Dr #159
Affiliation City:	Diamond Bar
Affiliation State:	CA
Affiliation Country:	Not reported
Affiliation Zip:	91765
Affiliation Phone:	,

Affiliation Type Desc:	Identification Signer
Entity Name:	Nhat Duong
Entity Title:	Owner
Affiliation Address:	Not reported
Affiliation City:	Not reported
Affiliation State:	Not reported
Affiliation Country:	Not reported
Affiliation Zip:	Not reported
Affiliation Phone:	,

Affiliation Type Desc:	Parent Corporation
Entity Name:	Future HiTech Planning
Entity Title:	Not reported
Affiliation Address:	Not reported
Affiliation City:	Not reported
Affiliation State:	Not reported
Affiliation Country:	Not reported
Affiliation Zip:	Not reported
Affiliation Phone:	,

Affiliation Type Desc:	Operator
Entity Name:	Future HiTech Planning
Entity Title:	Not reported
Affiliation Address:	Not reported
Affiliation City:	Not reported
Affiliation State:	Not reported
Affiliation Country:	Not reported
Affiliation Zip:	Not reported
Affiliation Phone:	(707) 913-1243,

HWTS:

Name:	HACIENDA CNC INC
Address:	16207 WARD WAY
Address 2:	Not reported
City,State,Zip:	INDUSTRY, CA 91745
EPA ID:	CAC002939777
Inactive Date:	03/10/2018
Create Date:	12/08/2017
Last Act Date:	Not reported
Mailing Name:	Not reported
Mailing Address:	16207 WARD WAY
Mailing Address 2:	Not reported
Mailing City,State,Zip:	INDUSTRY, CA 91745
Owner Name:	HACIENDA CNC INC

L.V.I. - PAUL TAYLOR ENT. INC (Continued) **S106764876**

Owner Address:	16207 WARD WAY
Owner Address 2:	Not reported
Owner City,State,Zip:	INDUSTRY, CA 91745
Contact Name:	JAMES NGO
Contact Address:	16207 WARD WAY
Contact Address 2:	Not reported
City,State,Zip:	INDUSTRY, CA 91745
Facility Status:	Inactive
Facility Type:	TEMPORARY
Category:	STATE
Latitude:	34.009011
Longitude:	-117.953314

A5 West < 1/8 0.002 mi. 13 ft. **FUTURE HITECH PLANNING** **RCRA NonGen / NLR** **1026820897**
16207 WARD WAY **CAC003133794**
CITY OF INDUSTRY, CA 91745

Site 5 of 7 in cluster A

Relative: Higher
Actual: 345 ft.

RCRA Listings:

Date Form Received by Agency:		20210810
Handler Name:	FUTURE HITECH PLANNING	
Handler Address:		16207 WARD WAY
Handler City,State,Zip:		CITY OF INDUSTRY, CA 91745
EPA ID:		CAC003133794
Contact Name:		NHAT DUONG
Contact Address:		16207 WARD WAY
Contact City,State,Zip:		CITY OF INDUSTRY, CA 91745
Contact Telephone:		707-931-1243
Contact Fax:		Not reported
Contact Email:		INFO@FUTUREHITECHPLANNING.COM
Contact Title:		Not reported
EPA Region:		09
Land Type:		Not reported
Federal Waste Generator Description:		Not a generator, verified
Non-Notifier:		Not reported
Biennial Report Cycle:		Not reported
Accessibility:		Not reported
Active Site Indicator:		Not reported
State District Owner:		Not reported
State District:		Not reported
Mailing Address:		16207 WARD WAY
Mailing City,State,Zip:		CITY OF INDUSTRY, CA 91745
Owner Name:	NHAT DUONG	
Owner Type:		Other
Operator Name:	NHAT DUONG	
Operator Type:		Other
Short-Term Generator Activity:		No
Importer Activity:		No
Mixed Waste Generator:		No
Transporter Activity:		No
Transfer Facility Activity:		No
Recycler Activity with Storage:		No
Small Quantity On-Site Burner Exemption:		No
Smelting Melting and Refining Furnace Exemption:		No
Underground Injection Control:		No
Off-Site Waste Receipt:		No
Universal Waste Indicator:		No

FUTURE HITECH PLANNING (Continued) **1026820897**

Universal Waste Destination Facility:	No
Federal Universal Waste:	No
Active Site Fed-Reg Treatment Storage and Disposal Facility:	Not reported
Active Site Converter Treatment storage and Disposal Facility:	Not reported
Active Site State-Reg Treatment Storage and Disposal Facility:	Not reported
Active Site State-Reg Handler:	---
Federal Facility Indicator:	Not reported
Hazardous Secondary Material Indicator:	N
Sub-Part K Indicator:	Not reported
Commercial TSD Indicator:	No
Treatment Storage and Disposal Type:	Not reported
2018 GPRA Permit Baseline:	Not on the Baseline
2018 GPRA Renewals Baseline:	Not on the Baseline
Permit Renewals Workload Universe:	Not reported
Permit Workload Universe:	Not reported
Permit Progress Universe:	Not reported
Post-Closure Workload Universe:	Not reported
Closure Workload Universe:	Not reported
202 GPRA Corrective Action Baseline:	No
Corrective Action Workload Universe:	No
Subject to Corrective Action Universe:	No
Non-TSDFs Where RCRA CA has Been Imposed Universe:	No
TSDFs Potentially Subject to CA Under 3004 (u)/(v) Universe:	No
TSDFs Only Subject to CA under Discretionary Auth Universe:	No
Corrective Action Priority Ranking:	No NCAPS ranking
Environmental Control Indicator:	No
Institutional Control Indicator:	No
Human Exposure Controls Indicator:	N/A
Groundwater Controls Indicator:	N/A
Operating TSDF Universe:	Not reported
Full Enforcement Universe:	Not reported
Significant Non-Complier Universe:	No
Unaddressed Significant Non-Complier Universe:	No
Addressed Significant Non-Complier Universe:	No
Significant Non-Complier With a Compliance Schedule Universe:	No
Financial Assurance Required:	Not reported
Handler Date of Last Change:	20210812
Recognized Trader-Importer:	No
Recognized Trader-Exporter:	No
Importer of Spent Lead Acid Batteries:	No
Exporter of Spent Lead Acid Batteries:	No
Recycler Activity Without Storage:	No
Manifest Broker:	No
Sub-Part P Indicator:	No

Handler - Owner Operator:

Owner/Operator Indicator:	Operator
Owner/Operator Name: NHAT DUONG	
Legal Status:	Other
Date Became Current:	Not reported
Date Ended Current:	Not reported
Owner/Operator Address:	16207 WARD WAY
Owner/Operator City,State,Zip:	CITY OF INDUSTRY, CA 91745
Owner/Operator Telephone:	707-931-1243
Owner/Operator Telephone Ext:	Not reported
Owner/Operator Fax:	Not reported

FUTURE HITECH PLANNING (Continued) **1026820897**

Owner/Operator Email: Not reported

Owner/Operator Indicator: Owner
Owner/Operator Name: NHAT DUONG
Legal Status: Other
Date Became Current: Not reported
Date Ended Current: Not reported
Owner/Operator Address: 16207 WARD WAY
Owner/Operator City,State,Zip: CITY OF INDUSTRY, CA 91745
Owner/Operator Telephone: 707-931-1243
Owner/Operator Telephone Ext: Not reported
Owner/Operator Fax: Not reported
Owner/Operator Email: Not reported

Historic Generators:
Receive Date: 20210810
Handler Name: FUTURE HITECH PLANNING
Federal Waste Generator Description: Not a generator, verified
State District Owner: Not reported
Large Quantity Handler of Universal Waste: No
Recognized Trader Importer: No
Recognized Trader Exporter: No
Spent Lead Acid Battery Importer: No
Spent Lead Acid Battery Exporter: No
Current Record: Yes
Non Storage Recycler Activity: No
Electronic Manifest Broker: No

List of NAICS Codes and Descriptions:
NAICS Code: 56299
NAICS Description: ALL OTHER WASTE MANAGEMENT SERVICES

Facility Has Received Notices of Violations:
Violations: No Violations Found

Evaluation Action Summary:
Evaluations: No Evaluations Found

A6 **CEROMET INC (DEST)** **CERS HAZ WASTE** **U003060962**
SE **16233 GALE AVE** **LOS ANGELES CO. HMS** **N/A**
< 1/8 **CITY OF INDUSTRY, CA 91745** **CERS**
0.010 mi.
53 ft. **Site 6 of 7 in cluster A**

Relative:
Higher
Actual:
348 ft.

CERS HAZ WASTE:
Name: METAL CUTTING SERVICE INC
Address: 16233 GALE AVE
City,State,Zip: INDUSTRY, CA 91745
Site ID: 397476
CERS ID: 10268503
CERS Description: Hazardous Waste Generator

Name: METAL CUTTING SERVICE INC
Address: 16233 GALE AVE
City,State,Zip: INDUSTRY, CA 91745

CEROMET INC (DEST) (Continued) **U003060962**

Site ID: 397476
CERS ID: 10268503
CERS Description: Hazardous Waste Onsite Treatment

LOS ANGELES CO. HMS:
Name: CEROMET INC (DEST)
Address: 16233 GALE AVE
City,State,Zip: CITY OF INDUSTRY, CA 91745
Region: LA
Permit Category: Not reported
Facility Id: 004829-I05015
Facility Type: Not reported
Facility Status: OPEN
Area: 6H
Permit Number: Not reported
Permit Status: Not reported

CERS:
Name: METAL CUTTING SERVICE INC
Address: 16233 GALE AVE
City,State,Zip: INDUSTRY, CA 91745
Site ID: 397476
CERS ID: 10268503
CERS Description: Chemical Storage Facilities

Violations:
Site ID: 397476
Site Name: METAL CUTTING SERVICE INC
Violation Date: 03-01-2022
Citation: HSC 6.95 25508(a)(3 - California Health and Safety Code, Chapter 6.95, Section(s) 25508(a)(3
Violation Description: Failure to report program data electronically.
Violation Notes: OBSERVATION: The business failed to electronically submit the Business Activities Page and/or Business Owner Operator Identification Page, or failed to report complete or accurate information on these forms. Due to the evaporator, please mark "YES" for the question "Does your facility treat hazardous waste?" CORRECTIVE ACTION: Complete and electronically submit the Business Activities Page and/or Business Owner Operator Identification Page.
Violation Division: Los Angeles County Fire Department
Violation Program: HMRRP
Violation Source: CERS,

Site ID: 397476
Site Name: METAL CUTTING SERVICE INC
Violation Date: 03-01-2022
Citation: HSC 6.5 25201.5(d)(7) - California Health and Safety Code, Chapter 6.5, Section(s) 25201.5(d)(7)
Violation Description: Failure to submit the signature page for the onsite treatment notification.
Violation Notes: OBSERVATION: Owner/Operator did not submit Onsite HW Treatment notification information to the CUPA sixty (60) days prior to beginning the first treatment. CORRECTIVE ACTION: Submit the required Onsite HW Treatment notification to the CUPA.
Violation Division: Los Angeles County Fire Department
Violation Program: CE
Violation Source: CERS,

CEROMET INC (DEST) (Continued) **U003060962**

Evaluation:

Eval General Type:	Compliance Evaluation Inspection
Eval Date:	03-01-2022
Violations Found:	Yes
Eval Type:	Routine done by local agency
Eval Notes:	David Viel, President
Eval Division:	Los Angeles County Fire Department
Eval Program:	HMRRP
Eval Source:	CERS,

Eval General Type:	Compliance Evaluation Inspection
Eval Date:	03-05-2019
Violations Found:	No
Eval Type:	Routine done by local agency
Eval Notes:	David Viel, President
Eval Division:	Los Angeles County Fire Department
Eval Program:	HMRRP
Eval Source:	CERS,

Eval General Type:	Compliance Evaluation Inspection
Eval Date:	10-20-2015
Violations Found:	No
Eval Type:	Routine done by local agency
Eval Notes:	David Viel, President
Eval Division:	Los Angeles County Fire Department
Eval Program:	HW
Eval Source:	CERS,

Eval General Type:	Compliance Evaluation Inspection
Eval Date:	03-01-2022
Violations Found:	No
Eval Type:	Routine done by local agency
Eval Notes:	David Viel, President
Eval Division:	Los Angeles County Fire Department
Eval Program:	HW
Eval Source:	CERS,

Eval General Type:	Compliance Evaluation Inspection
Eval Date:	03-01-2022
Violations Found:	Yes
Eval Type:	Routine done by local agency
Eval Notes:	David Viel, President
Eval Division:	Los Angeles County Fire Department
Eval Program:	CE
Eval Source:	CERS,

Eval General Type:	Compliance Evaluation Inspection
Eval Date:	10-20-2015
Violations Found:	No
Eval Type:	Routine done by local agency
Eval Notes:	David Viel, President
Eval Division:	Los Angeles County Fire Department
Eval Program:	HMRRP
Eval Source:	CERS,

Eval General Type:	Compliance Evaluation Inspection
Eval Date:	03-05-2019

CEROMET INC (DEST) (Continued) **U003060962**

Violations Found: No
Eval Type: Routine done by local agency
Eval Notes: David Viel, President
Eval Division: Los Angeles County Fire Department
Eval Program: HW
Eval Source: CERS,

Affiliation:
Affiliation Type Desc: Document Preparer
Entity Name: David Viel
Entity Title: Not reported
Affiliation Address: Not reported
Affiliation City: Not reported
Affiliation State: Not reported
Affiliation Country: Not reported
Affiliation Zip: Not reported
Affiliation Phone: ,

Affiliation Type Desc: Onsite Treatment Unit Owner Operator
Entity Name: DAVID VIEL
Entity Title: PRESIDENT
Affiliation Address: Not reported
Affiliation City: Not reported
Affiliation State: Not reported
Affiliation Country: Not reported
Affiliation Zip: Not reported
Affiliation Phone: ,

Affiliation Type Desc: Environmental Contact
Entity Name: DAVID VIEL
Entity Title: Not reported
Affiliation Address: 16233 E GALE AVE
Affiliation City: INDUSTRY
Affiliation State: CA
Affiliation Country: Not reported
Affiliation Zip: 91745
Affiliation Phone: ,

Affiliation Type Desc: Identification Signer
Entity Name: DAVID VIEL
Entity Title: PRESIDENT
Affiliation Address: Not reported
Affiliation City: Not reported
Affiliation State: Not reported
Affiliation Country: Not reported
Affiliation Zip: Not reported
Affiliation Phone: ,

Affiliation Type Desc: Legal Owner
Entity Name: METAL CUTTING SERVICE INC.
Entity Title: Not reported
Affiliation Address: 16233 GALE AV
Affiliation City: CITY OF INDUSTRY
Affiliation State: CA
Affiliation Country: United States
Affiliation Zip: 91745
Affiliation Phone: (626) 968-4764,

CEROMET INC (DEST) (Continued) **U003060962**

Affiliation Type Desc:	Operator
Entity Name:	DAVID VIEL
Entity Title:	Not reported
Affiliation Address:	Not reported
Affiliation City:	Not reported
Affiliation State:	Not reported
Affiliation Country:	Not reported
Affiliation Zip:	Not reported
Affiliation Phone:	(626) 968-4764,

Affiliation Type Desc:	Parent Corporation
Entity Name:	METAL CUTTING SERVICE INC
Entity Title:	Not reported
Affiliation Address:	Not reported
Affiliation City:	Not reported
Affiliation State:	Not reported
Affiliation Country:	Not reported
Affiliation Zip:	Not reported
Affiliation Phone:	,

Affiliation Type Desc:	CUPA District
Entity Name:	Los Angeles County Fire
Entity Title:	Not reported
Affiliation Address:	5825 Rickenbacker Road
Affiliation City:	Commerce
Affiliation State:	CA
Affiliation Country:	Not reported
Affiliation Zip:	90040-3027
Affiliation Phone:	(323) 890-4000,

Affiliation Type Desc:	Facility Mailing Address
Entity Name:	Mailing Address
Entity Title:	Not reported
Affiliation Address:	16233 East Gale Avenue
Affiliation City:	City of Industry
Affiliation State:	CA
Affiliation Country:	Not reported
Affiliation Zip:	91745
Affiliation Phone:	,

Affiliation Type Desc:	Property Owner
Entity Name:	Milon Viel
Entity Title:	Not reported
Affiliation Address:	16233 East Gale Avenue
Affiliation City:	City of Industry
Affiliation State:	CA
Affiliation Country:	United States
Affiliation Zip:	91745
Affiliation Phone:	(626) 968-4764,

A7 SE < 1/8 0.010 mi. 53 ft. | **METAL CUTTING SERVICE**
16233 EAST GALE AVENUE
INDUSTRY, CA 91745
Site 7 of 7 in cluster A | **RCRA NonGen / NLR** | **1024787115**
CAL000028617

Relative: Higher
Actual: 348 ft.

RCRA Listings:

Date Form Received by Agency:		19900510
Handler Name:	METAL CUTTING SERVICE	
Handler Address:		16233 EAST GALE AVENUE
Handler City,State,Zip:		INDUSTRY, CA 91745-1719
EPA ID:		CAL000028617
Contact Name:		DAVID VIEL
Contact Address:		16233 EAST GALE AVE
Contact City,State,Zip:		HACIENDA HEIGHTS, CA 91745
Contact Telephone:		626-968-4764
Contact Fax:		626-333-4051
Contact Email:		DVIEL@METALCUT.COM
Contact Title:		Not reported
EPA Region:		09
Land Type:		Not reported
Federal Waste Generator Description:		Not a generator, verified
Non-Notifier:		Not reported
Biennial Report Cycle:		Not reported
Accessibility:		Not reported
Active Site Indicator:		Handler Activities
State District Owner:		Not reported
State District:		Not reported
Mailing Address:		16233 EAST GALE AVE
Mailing City,State,Zip:		HACIENDA HEIGHTS, CA 91745-1719
Owner Name:	VIEL DAVID	
Owner Type:		Other
Operator Name:	DAVID VIEL	
Operator Type:		Other
Short-Term Generator Activity:		No
Importer Activity:		No
Mixed Waste Generator:		No
Transporter Activity:		No
Transfer Facility Activity:		No
Recycler Activity with Storage:		No
Small Quantity On-Site Burner Exemption:		No
Smelting Melting and Refining Furnace Exemption:		No
Underground Injection Control:		No
Off-Site Waste Receipt:		No
Universal Waste Indicator:		Yes
Universal Waste Destination Facility:		Yes
Federal Universal Waste:		No
Active Site Fed-Reg Treatment Storage and Disposal Facility:		Not reported
Active Site Converter Treatment storage and Disposal Facility:		Not reported
Active Site State-Reg Treatment Storage and Disposal Facility:		Not reported
Active Site State-Reg Handler:		---
Federal Facility Indicator:		Not reported
Hazardous Secondary Material Indicator:		N
Sub-Part K Indicator:		Not reported
Commercial TSD Indicator:		No
Treatment Storage and Disposal Type:		Not reported
2018 GPRA Permit Baseline:		Not on the Baseline
2018 GPRA Renewals Baseline:		Not on the Baseline
Permit Renewals Workload Universe:		Not reported

METAL CUTTING SERVICE (Continued) **1024787115**

Permit Workload Universe:	Not reported
Permit Progress Universe:	Not reported
Post-Closure Workload Universe:	Not reported
Closure Workload Universe:	Not reported
202 GPRA Corrective Action Baseline:	No
Corrective Action Workload Universe:	No
Subject to Corrective Action Universe:	No
Non-TSDFs Where RCRA CA has Been Imposed Universe:	No
TSDFs Potentially Subject to CA Under 3004 (u)/(v) Universe:	No
TSDFs Only Subject to CA under Discretionary Auth Universe:	No
Corrective Action Priority Ranking:	No NCAPS ranking
Environmental Control Indicator:	No
Institutional Control Indicator:	No
Human Exposure Controls Indicator:	N/A
Groundwater Controls Indicator:	N/A
Operating TSDF Universe:	Not reported
Full Enforcement Universe:	Not reported
Significant Non-Complier Universe:	No
Unaddressed Significant Non-Complier Universe:	No
Addressed Significant Non-Complier Universe:	No
Significant Non-Complier With a Compliance Schedule Universe:	No
Financial Assurance Required:	Not reported
Handler Date of Last Change:	20180905
Recognized Trader-Importer:	No
Recognized Trader-Exporter:	No
Importer of Spent Lead Acid Batteries:	No
Exporter of Spent Lead Acid Batteries:	No
Recycler Activity Without Storage:	No
Manifest Broker:	No
Sub-Part P Indicator:	No

Handler - Owner Operator:

Owner/Operator Indicator:	Operator
Owner/Operator Name: DAVID VIEL	
Legal Status:	Other
Date Became Current:	Not reported
Date Ended Current:	Not reported
Owner/Operator Address:	16233 EAST GALE AVE
Owner/Operator City,State,Zip:	HACIENDA HEIGHTS, CA 91745
Owner/Operator Telephone:	626-968-4764
Owner/Operator Telephone Ext:	Not reported
Owner/Operator Fax:	Not reported
Owner/Operator Email:	Not reported

Owner/Operator Indicator:	Owner
Owner/Operator Name: VIEL DAVID	
Legal Status:	Other
Date Became Current:	Not reported
Date Ended Current:	Not reported
Owner/Operator Address:	16233 EAST GALE AVE
Owner/Operator City,State,Zip:	HACIENDA HEIGHTS, CA 91745-1719
Owner/Operator Telephone:	626-968-4764
Owner/Operator Telephone Ext:	Not reported
Owner/Operator Fax:	Not reported
Owner/Operator Email:	Not reported

METAL CUTTING SERVICE (Continued) **1024787115**

Historic Generators:

Receive Date:	19900510
Handler Name:	METAL CUTTING SERVICE
Federal Waste Generator Description:	Not a generator, verified
State District Owner:	Not reported
Large Quantity Handler of Universal Waste:	No
Recognized Trader Importer:	No
Recognized Trader Exporter:	No
Spent Lead Acid Battery Importer:	No
Spent Lead Acid Battery Exporter:	No
Current Record:	Yes
Non Storage Recycler Activity:	Not reported
Electronic Manifest Broker:	Not reported

List of NAICS Codes and Descriptions:

NAICS Code:	336399
NAICS Description:	ALL OTHER MOTOR VEHICLE PARTS MANUFACTURING

Facility Has Received Notices of Violations:

Violations:	No Violations Found

Evaluation Action Summary:

Evaluations:	No Evaluations Found

B8 **BUCCOLA MANUFACTURING INC** **DRYCLEANERS** **S117309449**
SSW **16213 E GALE AVE** **HAZNET** **N/A**
< 1/8 **CITY OF INDUSTRY, CA 91745** **HWTS**
0.053 mi.
279 ft. **Site 1 of 4 in cluster B**

Relative:
Higher

Actual:
351 ft.

DRYCLEANERS:

Name:	BUCCOLA MANUFACTURING INC
Address:	16213 E GALE AVE
City,State,Zip:	CITY OF INDUSTRY, CA 917451719
EPA Id:	CAL000028441
NAICS Code:	81232
NAICS Description:	Drycleaning and Laundry Services (except Coin-Operated)
SIC Code:	7211
SIC Description:	Power Laundries, Family and Commercial
Create Date:	05/10/1990
Facility Active:	No
Inactive Date:	06/30/2017
Facility Addr2:	Not reported
Owner Name:	S RUSSELL BUCCOLA
Owner Address:	16213 E GALE AVE
Owner Address 2:	Not reported
Owner Telephone:	6269688396
Contact Name:	RICHARD BUCCOLA
Contact Address:	16213 E GALE AVE
Contact Address 2:	Not reported
Contact Telephone:	6269688396
Contact Fax:	6269689780
Mailing Name:	Not reported
Mailing Address 1:	16213 E GALE AVE
Mailing Address 2:	Not reported

BUCCOLA MANUFACTURING INC (Continued) **S117309449**

Mailing City:	CITY OF INDUSTRY
Mailing State:	CA
Mailing Zip:	917451719
Owner Fax:	0
Region Code:	3
Latitude:	34.008042
Longitude:	-117.953518

HAZNET:

Name:	BUCCOLA MANUFACTURING INC
Address:	16213 E GALE AVE
Address 2:	Not reported
City,State,Zip:	CITY OF INDUSTRY, CA 917451719
Contact:	RICHARD BUCCOLA
Telephone:	6269688396
Mailing Name:	Not reported
Mailing Address:	16213 E GALE AVE

Year:	2011
Gepaid:	CAL000028441
TSD EPA ID:	ARD981057870
CA Waste Code:	343 - Unspecified organic liquid mixture
Disposal Method:	H061 - Fuel Blending Prior To Energy Recovery At Another Site
Tons:	0.165

Year:	2007
Gepaid:	CAL000028441
TSD EPA ID:	ARD981057870
CA Waste Code:	343 - Unspecified organic liquid mixture
Disposal Method:	H061 - Fuel Blending Prior To Energy Recovery At Another Site
Tons:	0.187

Year:	2006
Gepaid:	CAL000028441
TSD EPA ID:	ARD981057870
CA Waste Code:	343 - Unspecified organic liquid mixture
Disposal Method:	H061 - Fuel Blending Prior To Energy Recovery At Another Site
Tons:	0.187

Year:	2004
Gepaid:	CAL000028441
TSD EPA ID:	CAD008302903
CA Waste Code:	331 - Off-specification, aged or surplus organics
Disposal Method:	H01 - Transfer Station
Tons:	0.5445

Year:	1996
Gepaid:	CAL000028441
TSD EPA ID:	CAD008364432
CA Waste Code:	214 - Unspecified solvent mixture
Disposal Method:	R01 - Recycler
Tons:	0.54

Year:	1989
Gepaid:	CAL000028441
TSD EPA ID:	CAT080011059
CA Waste Code:	214 - Unspecified solvent mixture

BUCCOLA MANUFACTURING INC (Continued) **S117309449**

Disposal Method:	R01 - Recycler
Tons:	0.2293

Additional Info:

Year:	2011
Gen EPA ID:	CAL000028441
Shipment Date:	20111123
Creation Date:	6/27/2012 20:30:08
Receipt Date:	20111209
Manifest ID:	009469847JJK
Trans EPA ID:	CAR000175422
Trans Name:	WORLDWIDE RECOVERY SYSTEMS INC
Trans 2 EPA ID:	NJD986607380
Trans 2 Name:	MAUMEE EXPRESS INC
TSDF EPA ID:	ARD981057870
Trans Name:	RINECO
TSDF Alt EPA ID:	Not reported
TSDF Alt Name:	Not reported
Waste Code Description:	343 - Unspecified organic liquid mixture
RCRA Code:	D001
Meth Code:	H061 - Fuel Blending Prior To Energy Recovery At Another Site
Quantity Tons:	0.165
Waste Quantity:	330
Quantity Unit:	P
Additional Code 1:	Not reported
Additional Code 2:	Not reported
Additional Code 3:	Not reported
Additional Code 4:	Not reported
Additional Code 5:	Not reported

Additional Info:

Year:	2007
Gen EPA ID:	CAL000028441
Shipment Date:	20070601
Creation Date:	12/28/2007 18:30:06
Receipt Date:	20070618
Manifest ID:	002383028JJK
Trans EPA ID:	CAR000175422
Trans Name:	WORLDWIDE RECOVERY SYSTEMS INC
Trans 2 EPA ID:	NJD986607380
Trans 2 Name:	MAUMEE EXPRESS INC
TSDF EPA ID:	ARD981057870
Trans Name:	RINECO
TSDF Alt EPA ID:	Not reported
TSDF Alt Name:	Not reported
Waste Code Description:	343 - Unspecified organic liquid mixture
RCRA Code:	D001
Meth Code:	H061 - Fuel Blending Prior To Energy Recovery At Another Site
Quantity Tons:	0.187
Waste Quantity:	55
Quantity Unit:	G
Additional Code 1:	Not reported
Additional Code 2:	Not reported

BUCCOLA MANUFACTURING INC (Continued) **S117309449**

Additional Code 3:	Not reported
Additional Code 4:	Not reported
Additional Code 5:	Not reported

Additional Info:

Year:	2006
Gen EPA ID:	CAL000028441
Shipment Date:	20061219
Creation Date:	8/7/2007 18:30:14
Receipt Date:	20070102
Manifest ID:	000473250JJK
Trans EPA ID:	CAR000175422
Trans Name:	WORLDWIDE RECOVERY SYSTEMS INC
Trans 2 EPA ID:	NJD986607380
Trans 2 Name:	MAUMEE EXPRESS INC
TSDF EPA ID:	ARD981057870
Trans Name:	RINECO
TSDF Alt EPA ID:	Not reported
TSDF Alt Name:	Not reported
Waste Code Description:	343 - Unspecified organic liquid mixture
RCRA Code:	D001
Meth Code:	H061 - Fuel Blending Prior To Energy Recovery At Another Site
Quantity Tons:	0.187
Waste Quantity:	55
Quantity Unit:	G
Additional Code 1:	Not reported
Additional Code 2:	Not reported
Additional Code 3:	Not reported
Additional Code 4:	Not reported
Additional Code 5:	Not reported

Additional Info:

Year:	2004
Gen EPA ID:	CAL000028441
Shipment Date:	20040322
Creation Date:	8/23/2004 8:25:08
Receipt Date:	20040324
Manifest ID:	23423656
Trans EPA ID:	CAR000118455
Trans Name:	WORLDWIDE RECOVERY SYSTEMS INC
Trans 2 EPA ID:	Not reported
Trans 2 Name:	Not reported
TSDF EPA ID:	CAD008302903
Trans Name:	ONYX ENVIRONMENTAL SERVICES
TSDF Alt EPA ID:	CAD008302903
TSDF Alt Name:	Not reported
Waste Code Description:	331 - Off-specification, aged, or surplus organics
RCRA Code:	D001
Meth Code:	H01 - Transfer Station
Quantity Tons:	0.5445
Waste Quantity:	165
Quantity Unit:	G
Additional Code 1:	Not reported
Additional Code 2:	Not reported

BUCCOLA MANUFACTURING INC (Continued) **S117309449**

Additional Code 3:	Not reported
Additional Code 4:	Not reported
Additional Code 5:	Not reported

Additional Info:

Year:	1996
Gen EPA ID:	CAL000028441
Shipment Date:	19960912
Creation Date:	5/30/1997 0:00:00
Receipt Date:	19960916
Manifest ID:	96048708
Trans EPA ID:	CA0000970392
Trans Name:	Not reported
Trans 2 EPA ID:	Not reported
Trans 2 Name:	Not reported
TSDF EPA ID:	CAD008364432
Trans Name:	Not reported
TSDF Alt EPA ID:	Not reported
TSDF Alt Name:	Not reported
Waste Code Description:	214 - Unspecified solvent mixture
RCRA Code:	D001
Meth Code:	R01 - Recycler
Quantity Tons:	0.54
Waste Quantity:	150
Quantity Unit:	G
Additional Code 1:	Not reported
Additional Code 2:	Not reported
Additional Code 3:	Not reported
Additional Code 4:	Not reported
Additional Code 5:	Not reported

HWTS:

Name:	BUCCOLA MANUFACTURING INC
Address:	16213 E GALE AVE
Address 2:	Not reported
City,State,Zip:	CITY OF INDUSTRY, CA 91745
EPA ID:	CAL000028441
Inactive Date:	06/30/2017
Create Date:	05/10/1990
Last Act Date:	Not reported
Mailing Name:	Not reported
Mailing Address:	16213 E GALE AVE
Mailing Address 2:	Not reported
Mailing City,State,Zip:	CITY OF INDUSTRY, CA 917451719
Owner Name:	S RUSSELL BUCCOLA
Owner Address:	16213 E GALE AVE
Owner Address 2:	Not reported
Owner City,State,Zip:	CITY OF INDUSTRY, CA 917451719
Contact Name:	RICHARD BUCCOLA
Contact Address:	16213 E GALE AVE
Contact Address 2:	Not reported
City,State,Zip:	CITY OF INDUSTRY, CA 917451719
Facility Status:	Inactive
Facility Type:	PERMANENT
Category:	STATE

BUCCOLA MANUFACTURING INC (Continued) **S117309449**

Latitude:	34.008042
Longitude:	-117.953518

NAICS:

EPA ID:	CAL000028441
Create Date:	2002-03-14 16:36:27.000
NAICS Code:	337121
NAICS Description:	Upholstered Household Furniture Manufacturing
Issued EPA ID Date:	1990-05-10 00:00:00
Inactive Date:	2017-06-30 00:00:00
Facility Name:	BUCCOLA MANUFACTURING INC
Facility Address:	16213 E GALE AVE
Facility Address 2:	Not reported
Facility City:	CITY OF INDUSTRY
Facility County:	Not reported
Facility State:	CA
Facility Zip:	917451719

EPA ID:	CAL000028441
Create Date:	2016-06-21 09:38:27.583
NAICS Code:	81232
NAICS Description:	Drycleaning and Laundry Services (except Coin-Operated)
Issued EPA ID Date:	1990-05-10 00:00:00
Inactive Date:	2017-06-30 00:00:00
Facility Name:	BUCCOLA MANUFACTURING INC
Facility Address:	16213 E GALE AVE
Facility Address 2:	Not reported
Facility City:	CITY OF INDUSTRY
Facility County:	Not reported
Facility State:	CA
Facility Zip:	917451719

B9 **METAL CUTTING SERVICE** **CPS-SLIC** **S100867996**
South **16235 E. GALE AVE.** **WIP** **N/A**
< 1/8 **CITY OF INDUSTRY, CA 91745**
0.054 mi.
287 ft. **Site 2 of 4 in cluster B**

Relative:
Higher

Actual:
353 ft.

CPS-SLIC:

Name:	METAL CUTTING SERVICE
Address:	16235 E. GALE AVE.
City,State,Zip:	CITY OF INDUSTRY, CA 91745
Region:	STATE
Facility Status:	**Completed - Case Closed**
Status Date:	05/01/1989
Global Id:	T10000015653
Lead Agency:	LOS ANGELES RWQCB (REGION 4)
Lead Agency Case Number:	Not reported
Latitude:	34.00767
Longitude:	-117.95251
Case Type:	Cleanup Program Site
Case Worker:	WIP
Local Agency:	Not reported
RB Case Number:	105.0174
File Location:	Not reported
Potential Media Affected:	Not reported
Potential Contaminants of Concern:	Not reported

METAL CUTTING SERVICE (Continued) **S100867996**

Site History: Not reported

Click here to access the California GeoTracker records for this facility:

WIP:

Name:	METAL CUTTING SERVICE
Address:	16235 E Gale Ave
City,State,Zip:	CITY OF INDUSTRY (CORPORATE NAME INDUSTRY), CA 91745
Region:	4
File Number:	105.0174
File Status:	**Historical**
Staff:	RWANG
Facility Suite:	Not reported

B10 South < 1/8 0.059 mi. 311 ft. **SPECTROL ELECTRONICS** **CPS-SLIC** **S110503149**
17070 E. GALE AVE. **EMI** **N/A**
CITY OF INDUSTRY, CA 91749 **CERS**

Site 3 of 4 in cluster B

Relative: Higher

Actual: 352 ft.

CPS-SLIC:

Name:	SPECTROL ELECTRONICS
Address:	17070 E. GALE AVE.
City,State,Zip:	CITY OF INDUSTRY, CA 91749
Region:	STATE
Facility Status:	**Completed - Case Closed**
Status Date:	01/09/2001
Global Id:	SL603798671
Lead Agency:	LOS ANGELES RWQCB (REGION 4)
Lead Agency Case Number:	Not reported
Latitude:	34.007937
Longitude:	-117.953161
Case Type:	Cleanup Program Site
Case Worker:	Not reported
Local Agency:	Not reported
RB Case Number:	105.0260
File Location:	Not reported
Potential Media Affected:	Aquifer used for drinking water supply
Potential Contaminants of Concern:	Not reported
Site History:	Not reported

Click here to access the California GeoTracker records for this facility:

EMI:

Name:	PUENTE HILLS TOYOTA, INC.
Address:	17070 E GALE
City,State,Zip:	CITY OF INDUSTRY, CA 91748
Year:	2008
County Code:	19
Air Basin:	SC
Facility ID:	128235
Air District Name:	SC
SIC Code:	5511
Air District Name:	SOUTH COAST AQMD
Community Health Air Pollution Info System:	Not reported
Consolidated Emission Reporting Rule:	Not reported
Total Organic Hydrocarbon Gases Tons/Yr:	2.096608381476747154

SPECTROL ELECTRONICS (Continued) **S110503149**

Reactive Organic Gases Tons/Yr:	2.0555884304
Carbon Monoxide Emissions Tons/Yr:	.02
NOX - Oxides of Nitrogen Tons/Yr:	.1
SOX - Oxides of Sulphur Tons/Yr:	.000662628176
Particulate Matter Tons/Yr:	.005987604
Part. Matter 10 Micrometers and Smllr Tons/Yr:	.005987604

Name:	PUENTE HILLS TOYOTA, INC.
Address:	17070 E GALE
City,State,Zip:	CITY OF INDUSTRY, CA 91748
Year:	2012
County Code:	19
Air Basin:	SC
Facility ID:	128235
Air District Name:	SC
SIC Code:	5511
Air District Name:	SOUTH COAST AQMD
Community Health Air Pollution Info System:	Not reported
Consolidated Emission Reporting Rule:	Not reported
Total Organic Hydrocarbon Gases Tons/Yr:	0.56464072692
Reactive Organic Gases Tons/Yr:	0.55101
Carbon Monoxide Emissions Tons/Yr:	0.02627
NOX - Oxides of Nitrogen Tons/Yr:	0.0976
SOX - Oxides of Sulphur Tons/Yr:	0.00062
Particulate Matter Tons/Yr:	0.00563
Part. Matter 10 Micrometers and Smllr Tons/Yr:	0.00563

Name:	PUENTE HILLS TOYOTA, INC.
Address:	17070 E GALE
City,State,Zip:	CITY OF INDUSTRY, CA 91748
Year:	2016
County Code:	19
Air Basin:	SC
Facility ID:	128235
Air District Name:	SC
SIC Code:	5511
Air District Name:	SOUTH COAST AQMD
Community Health Air Pollution Info System:	Not reported
Consolidated Emission Reporting Rule:	Not reported
Total Organic Hydrocarbon Gases Tons/Yr:	0.85479996872
Reactive Organic Gases Tons/Yr:	0.8169528
Carbon Monoxide Emissions Tons/Yr:	Not reported
NOX - Oxides of Nitrogen Tons/Yr:	Not reported
SOX - Oxides of Sulphur Tons/Yr:	Not reported
Particulate Matter Tons/Yr:	0.077596
Part. Matter 10 Micrometers and Smllr Tons/Yr:	0.07449216

Name:	PUENTE HILLS TOYOTA, INC.
Address:	17070 E GALE
City,State,Zip:	CITY OF INDUSTRY, CA 91748
Year:	2020
County Code:	19
Air Basin:	SC
Facility ID:	128235
Air District Name:	SC
SIC Code:	5511
Air District Name:	SOUTH COAST AQMD

SPECTROL ELECTRONICS (Continued) **S110503149**

Community Health Air Pollution Info System:	Not reported
Consolidated Emission Reporting Rule:	Not reported
Total Organic Hydrocarbon Gases Tons/Yr:	1.0581380943
Reactive Organic Gases Tons/Yr:	1.0230741
Carbon Monoxide Emissions Tons/Yr:	0.02319
NOX - Oxides of Nitrogen Tons/Yr:	0.06
SOX - Oxides of Sulphur Tons/Yr:	0.000399
Particulate Matter Tons/Yr:	0.04498
Part. Matter 10 Micrometers and Smllr Tons/Yr:	0.04335012

CERS:

Name:	SPECTROL ELECTRONICS
Address:	17070 E. GALE AVE.
City,State,Zip:	CITY OF INDUSTRY, CA 91749
Site ID:	254328
CERS ID:	SL603798671
CERS Description:	Cleanup Program Site

Name:	PUENTE HILLS TOYOTA
Address:	17070 E GALE
City,State,Zip:	CITY OF INDUSTRY, CA 91748
Site ID:	488433
CERS ID:	110041380966
CERS Description:	US EPA Air Emission Inventory System (EIS)

Affiliation:

Affiliation Type Desc:	Environmental Contact
Entity Name:	MEL HEES
Entity Title:	Not reported
Affiliation Address:	17070 GALE AVE
Affiliation City:	INDUSTRY
Affiliation State:	Not reported
Affiliation Country:	Not reported
Affiliation Zip:	Not reported
Affiliation Phone:	,

Affiliation Type Desc:	UST PO Name
Entity Name:	HITCHCOCK REAL EST HOLDINGS
Entity Title:	Not reported
Affiliation Address:	17070 GALE AVE
Affiliation City:	INDUSTRY
Affiliation State:	Not reported
Affiliation Country:	Not reported
Affiliation Zip:	Not reported
Affiliation Phone:	,

Affiliation Type Desc:	Property Owner
Entity Name:	FREDRICK HITCHCOCK
Entity Title:	Not reported
Affiliation Address:	17070 GALE AVE
Affiliation City:	INDUSTRY
Affiliation State:	Not reported
Affiliation Country:	Not reported
Affiliation Zip:	Not reported
Affiliation Phone:	,

B11 SSW < 1/8 0.059 mi. 313 ft. | **CROWN CITY FURNITURE MFG**
16213 E GALE AV
INDUSTRY, CA 91744

Site 4 of 4 in cluster B

CPS-SLIC FINDS EMI WIP CERS | **1005775806**
N/A

Relative: Higher

Actual: 351 ft.

CPS-SLIC:

Name:	BUCCOLA MANUFACTURING CO., INC.
Address:	16213 E. GALE AVE.
City,State,Zip:	CITY OF INDUSTRY, CA 91744
Region:	STATE
Facility Status:	**Completed - Case Closed**
Status Date:	06/29/1995
Global Id:	T10000015544
Lead Agency:	LOS ANGELES RWQCB (REGION 4)
Lead Agency Case Number:	Not reported
Latitude:	34.00817
Longitude:	-117.95335
Case Type:	Cleanup Program Site
Case Worker:	WIP
Local Agency:	Not reported
RB Case Number:	105.0046
File Location:	Not reported
Potential Media Affected:	Not reported
Potential Contaminants of Concern:	Not reported
Site History:	Not reported

Click here to access the California GeoTracker records for this facility:

Name:	CROWN CITY FURNITURE CO.
Address:	16213 E. GALE AVE.
City,State,Zip:	CITY OF INDUSTRY, CA 91744
Region:	STATE
Facility Status:	**Completed - Case Closed**
Status Date:	03/17/1997
Global Id:	T10000015562
Lead Agency:	LOS ANGELES RWQCB (REGION 4)
Lead Agency Case Number:	Not reported
Latitude:	34.00817
Longitude:	-117.95335
Case Type:	Cleanup Program Site
Case Worker:	WIP
Local Agency:	Not reported
RB Case Number:	105.0071
File Location:	Not reported
Potential Media Affected:	Not reported
Potential Contaminants of Concern:	Not reported
Site History:	Not reported

Click here to access the California GeoTracker records for this facility:

FINDS:

Registry ID: 110002424305

Click Here for FRS Facility Detail Report:

Environmental Interest/Information System:
RISK AND TECHNOLOGY REVIEW
HAZARDOUS AIR POLLUTANT MAJOR

CROWN CITY FURNITURE MFG (Continued) **1005775806**

Click this hyperlink while viewing on your computer to access additional FINDS: detail in the EDR Site Report.

EMI:

Name:	CROWN CITY FURNITURE MFG
Address:	16213 E GALE AV
City,State,Zip:	INDUSTRY, CA 91744
Year:	1987
County Code:	19
Air Basin:	SC
Facility ID:	3771
Air District Name:	SC
SIC Code:	2521
Air District Name:	SOUTH COAST AQMD
Community Health Air Pollution Info System:	Not reported
Consolidated Emission Reporting Rule:	Not reported
Total Organic Hydrocarbon Gases Tons/Yr:	16
Reactive Organic Gases Tons/Yr:	15
Carbon Monoxide Emissions Tons/Yr:	0
NOX - Oxides of Nitrogen Tons/Yr:	0
SOX - Oxides of Sulphur Tons/Yr:	0
Particulate Matter Tons/Yr:	0
Part. Matter 10 Micrometers and Smllr Tons/Yr:	0

Name:	CROWN CITY FURNITURE MFG
Address:	16213 E GALE AV
City,State,Zip:	INDUSTRY, CA 91744
Year:	1990
County Code:	19
Air Basin:	SC
Facility ID:	3771
Air District Name:	SC
SIC Code:	2521
Air District Name:	SOUTH COAST AQMD
Community Health Air Pollution Info System:	Not reported
Consolidated Emission Reporting Rule:	Not reported
Total Organic Hydrocarbon Gases Tons/Yr:	7
Reactive Organic Gases Tons/Yr:	7
Carbon Monoxide Emissions Tons/Yr:	0
NOX - Oxides of Nitrogen Tons/Yr:	0
SOX - Oxides of Sulphur Tons/Yr:	0
Particulate Matter Tons/Yr:	0
Part. Matter 10 Micrometers and Smllr Tons/Yr:	0

Name:	CROWN CITY FURNITURE MFG
Address:	16213 E GALE AV
City,State,Zip:	INDUSTRY, CA 91744
Year:	1993
County Code:	19
Air Basin:	SC
Facility ID:	3771
Air District Name:	SC
SIC Code:	2521
Air District Name:	SOUTH COAST AQMD
Community Health Air Pollution Info System:	Not reported
Consolidated Emission Reporting Rule:	Not reported
Total Organic Hydrocarbon Gases Tons/Yr:	2

CROWN CITY FURNITURE MFG (Continued) **1005775806**

Reactive Organic Gases Tons/Yr:	2
Carbon Monoxide Emissions Tons/Yr:	0
NOX - Oxides of Nitrogen Tons/Yr:	0
SOX - Oxides of Sulphur Tons/Yr:	0
Particulate Matter Tons/Yr:	0
Part. Matter 10 Micrometers and Smllr Tons/Yr:	0

Name:	CROWN CITY FURNITURE MFG
Address:	16213 E GALE AV
City,State,Zip:	INDUSTRY, CA 91744
Year:	1995
County Code:	19
Air Basin:	SC
Facility ID:	3771
Air District Name:	SC
SIC Code:	2521
Air District Name:	SOUTH COAST AQMD
Community Health Air Pollution Info System:	Not reported
Consolidated Emission Reporting Rule:	Not reported
Total Organic Hydrocarbon Gases Tons/Yr:	2
Reactive Organic Gases Tons/Yr:	2
Carbon Monoxide Emissions Tons/Yr:	0
NOX - Oxides of Nitrogen Tons/Yr:	0
SOX - Oxides of Sulphur Tons/Yr:	0
Particulate Matter Tons/Yr:	0
Part. Matter 10 Micrometers and Smllr Tons/Yr:	0

Name:	CROWN CITY FURNITURE MFG
Address:	16213 E GALE AVE
City,State,Zip:	INDUSTRY, CA 91744
Year:	1996
County Code:	19
Air Basin:	SC
Facility ID:	3771
Air District Name:	SC
SIC Code:	2521
Air District Name:	SOUTH COAST AQMD
Community Health Air Pollution Info System:	Not reported
Consolidated Emission Reporting Rule:	Not reported
Total Organic Hydrocarbon Gases Tons/Yr:	4
Reactive Organic Gases Tons/Yr:	4
Carbon Monoxide Emissions Tons/Yr:	0
NOX - Oxides of Nitrogen Tons/Yr:	0
SOX - Oxides of Sulphur Tons/Yr:	0
Particulate Matter Tons/Yr:	0
Part. Matter 10 Micrometers and Smllr Tons/Yr:	0

Name:	CROWN CITY FURNITURE MFG
Address:	16213 E GALE AV
City,State,Zip:	INDUSTRY, CA 91744
Year:	1997
County Code:	19
Air Basin:	SC
Facility ID:	3771
Air District Name:	SC
SIC Code:	2511
Air District Name:	SOUTH COAST AQMD

CROWN CITY FURNITURE MFG (Continued) **1005775806**

Community Health Air Pollution Info System:	Not reported
Consolidated Emission Reporting Rule:	Not reported
Total Organic Hydrocarbon Gases Tons/Yr:	7
Reactive Organic Gases Tons/Yr:	7
Carbon Monoxide Emissions Tons/Yr:	0
NOX - Oxides of Nitrogen Tons/Yr:	0
SOX - Oxides of Sulphur Tons/Yr:	0
Particulate Matter Tons/Yr:	0
Part. Matter 10 Micrometers and Smllr Tons/Yr:	0

Name:	CROWN CITY FURNITURE MFG
Address:	16213 E GALE AV
City,State,Zip:	INDUSTRY, CA 91744
Year:	1998
County Code:	19
Air Basin:	SC
Facility ID:	3771
Air District Name:	SC
SIC Code:	2511
Air District Name:	SOUTH COAST AQMD
Community Health Air Pollution Info System:	Not reported
Consolidated Emission Reporting Rule:	Not reported
Total Organic Hydrocarbon Gases Tons/Yr:	7
Reactive Organic Gases Tons/Yr:	7
Carbon Monoxide Emissions Tons/Yr:	0
NOX - Oxides of Nitrogen Tons/Yr:	0
SOX - Oxides of Sulphur Tons/Yr:	0
Particulate Matter Tons/Yr:	0
Part. Matter 10 Micrometers and Smllr Tons/Yr:	0

Name:	CROWN CITY FURNITURE MFG
Address:	16213 E GALE AV
City,State,Zip:	INDUSTRY, CA 91744
Year:	1999
County Code:	19
Air Basin:	SC
Facility ID:	3771
Air District Name:	SC
SIC Code:	2511
Air District Name:	SOUTH COAST AQMD
Community Health Air Pollution Info System:	Not reported
Consolidated Emission Reporting Rule:	Not reported
Total Organic Hydrocarbon Gases Tons/Yr:	7
Reactive Organic Gases Tons/Yr:	7
Carbon Monoxide Emissions Tons/Yr:	0
NOX - Oxides of Nitrogen Tons/Yr:	0
SOX - Oxides of Sulphur Tons/Yr:	0
Particulate Matter Tons/Yr:	0
Part. Matter 10 Micrometers and Smllr Tons/Yr:	0

Name:	CROWN CITY FURNITURE MFG
Address:	16213 E GALE AV
City,State,Zip:	INDUSTRY, CA 91744
Year:	2000
County Code:	19
Air Basin:	SC
Facility ID:	3771

CROWN CITY FURNITURE MFG (Continued) **1005775806**

Air District Name:	SC
SIC Code:	2511
Air District Name:	SOUTH COAST AQMD
Community Health Air Pollution Info System:	Not reported
Consolidated Emission Reporting Rule:	Not reported
Total Organic Hydrocarbon Gases Tons/Yr:	7
Reactive Organic Gases Tons/Yr:	7
Carbon Monoxide Emissions Tons/Yr:	0
NOX - Oxides of Nitrogen Tons/Yr:	0
SOX - Oxides of Sulphur Tons/Yr:	0
Particulate Matter Tons/Yr:	0
Part. Matter 10 Micrometers and Smllr Tons/Yr:	0

Name:	CROWN CITY FURNITURE MFG
Address:	16213 E GALE AV
City,State,Zip:	INDUSTRY, CA 91744
Year:	2001
County Code:	19
Air Basin:	SC
Facility ID:	3771
Air District Name:	SC
SIC Code:	2511
Air District Name:	SOUTH COAST AQMD
Community Health Air Pollution Info System:	Not reported
Consolidated Emission Reporting Rule:	Not reported
Total Organic Hydrocarbon Gases Tons/Yr:	3
Reactive Organic Gases Tons/Yr:	3
Carbon Monoxide Emissions Tons/Yr:	0
NOX - Oxides of Nitrogen Tons/Yr:	0
SOX - Oxides of Sulphur Tons/Yr:	0
Particulate Matter Tons/Yr:	0
Part. Matter 10 Micrometers and Smllr Tons/Yr:	0

Name:	CROWN CITY FURNITURE MFG
Address:	16213 E GALE AVE
City,State,Zip:	CITY OF INDUSTRY, CA 91744
Year:	2002
County Code:	19
Air Basin:	SC
Facility ID:	3771
Air District Name:	SC
SIC Code:	2521
Air District Name:	SOUTH COAST AQMD
Community Health Air Pollution Info System:	Not reported
Consolidated Emission Reporting Rule:	Not reported
Total Organic Hydrocarbon Gases Tons/Yr:	1
Reactive Organic Gases Tons/Yr:	1
Carbon Monoxide Emissions Tons/Yr:	0
NOX - Oxides of Nitrogen Tons/Yr:	0
SOX - Oxides of Sulphur Tons/Yr:	0
Particulate Matter Tons/Yr:	0
Part. Matter 10 Micrometers and Smllr Tons/Yr:	0

Name:	CROWN CITY FURNITURE MFG
Address:	16213 E GALE AVE
City,State,Zip:	CITY OF INDUSTRY, CA 91744
Year:	2003

CROWN CITY FURNITURE MFG (Continued) **1005775806**

County Code:	19
Air Basin:	SC
Facility ID:	3771
Air District Name:	SC
SIC Code:	2521
Air District Name:	SOUTH COAST AQMD
Community Health Air Pollution Info System:	Not reported
Consolidated Emission Reporting Rule:	Not reported
Total Organic Hydrocarbon Gases Tons/Yr:	1
Reactive Organic Gases Tons/Yr:	1
Carbon Monoxide Emissions Tons/Yr:	0
NOX - Oxides of Nitrogen Tons/Yr:	0
SOX - Oxides of Sulphur Tons/Yr:	0
Particulate Matter Tons/Yr:	0
Part. Matter 10 Micrometers and Smllr Tons/Yr:	0

Name:	CROWN CITY FURNITURE MFG
Address:	16213 E GALE AVE
City,State,Zip:	CITY OF INDUSTRY, CA 91744
Year:	2004
County Code:	19
Air Basin:	SC
Facility ID:	3771
Air District Name:	SC
SIC Code:	2521
Air District Name:	SOUTH COAST AQMD
Community Health Air Pollution Info System:	Not reported
Consolidated Emission Reporting Rule:	Not reported
Total Organic Hydrocarbon Gases Tons/Yr:	1.3558
Reactive Organic Gases Tons/Yr:	1.34
Carbon Monoxide Emissions Tons/Yr:	0
NOX - Oxides of Nitrogen Tons/Yr:	0
SOX - Oxides of Sulphur Tons/Yr:	0
Particulate Matter Tons/Yr:	0
Part. Matter 10 Micrometers and Smllr Tons/Yr:	0

Name:	CROWN CITY FURNITURE MFG
Address:	16213 E GALE AVE
City,State,Zip:	CITY OF INDUSTRY, CA 91744
Year:	2008
County Code:	19
Air Basin:	SC
Facility ID:	3771
Air District Name:	SC
SIC Code:	2512
Air District Name:	SOUTH COAST AQMD
Community Health Air Pollution Info System:	Not reported
Consolidated Emission Reporting Rule:	Not reported
Total Organic Hydrocarbon Gases Tons/Yr:	.5299028961174007139
Reactive Organic Gases Tons/Yr:	.5065
Carbon Monoxide Emissions Tons/Yr:	0
NOX - Oxides of Nitrogen Tons/Yr:	0
SOX - Oxides of Sulphur Tons/Yr:	0
Particulate Matter Tons/Yr:	0
Part. Matter 10 Micrometers and Smllr Tons/Yr:	0

Name:	CROWN CITY FURNITURE MFG

CROWN CITY FURNITURE MFG (Continued) **1005775806**

Address:	16213 E GALE AVE
City,State,Zip:	CITY OF INDUSTRY, CA 91744
Year:	2012
County Code:	19
Air Basin:	SC
Facility ID:	3771
Air District Name:	SC
SIC Code:	2521
Air District Name:	SOUTH COAST AQMD
Community Health Air Pollution Info System:	Not reported
Consolidated Emission Reporting Rule:	Not reported
Total Organic Hydrocarbon Gases Tons/Yr:	1.4146401656
Reactive Organic Gases Tons/Yr:	1.3943
Carbon Monoxide Emissions Tons/Yr:	0
NOX - Oxides of Nitrogen Tons/Yr:	0
SOX - Oxides of Sulphur Tons/Yr:	0
Particulate Matter Tons/Yr:	0
Part. Matter 10 Micrometers and Smllr Tons/Yr:	0

Name:	CROWN CITY FURNITURE MFG
Address:	16213 E GALE AVE
City,State,Zip:	CITY OF INDUSTRY, CA 91744
Year:	2013
County Code:	19
Air Basin:	SC
Facility ID:	3771
Air District Name:	SC
SIC Code:	2521
Air District Name:	SOUTH COAST AQMD
Community Health Air Pollution Info System:	Not reported
Consolidated Emission Reporting Rule:	Not reported
Total Organic Hydrocarbon Gases Tons/Yr:	1.94073841
Reactive Organic Gases Tons/Yr:	1.913
Carbon Monoxide Emissions Tons/Yr:	0
NOX - Oxides of Nitrogen Tons/Yr:	0
SOX - Oxides of Sulphur Tons/Yr:	0
Particulate Matter Tons/Yr:	0
Part. Matter 10 Micrometers and Smllr Tons/Yr:	0

WIP:

Name:	BUCCOLA MANUFACTURING CO., INC
Address:	16213 E Gale Ave
City,State,Zip:	CITY OF INDUSTRY (CORPORATE NAME INDUSTRY), CA 91744
Region:	4
File Number:	105.0046
File Status:	**Historical**
Staff:	RWANG
Facility Suite:	Not reported

Name:	CROWN CITY FURNITURE CO.
Address:	16213 E Gale Ave
City,State,Zip:	CITY OF INDUSTRY (CORPORATE NAME INDUSTRY), CA 91744
Region:	4
File Number:	105.0071
File Status:	**Historical**
Staff:	UNIDENTIFIED
Facility Suite:	Not reported

CROWN CITY FURNITURE MFG (Continued) **1005775806**

CERS:

Name:	CROWN CITY FURNITURE MFG
Address:	16213 E GALE AV
City,State,Zip:	INDUSTRY, CA 91744
Site ID:	463233
CERS ID:	110002424305
CERS Description:	US EPA Air Emission Inventory System (EIS)

Name:	CROWN CITY FURNITURE CO.
Address:	16213 E. GALE AVE.
City,State,Zip:	CITY OF INDUSTRY, CA 91744
Site ID:	602191
CERS ID:	T10000015562
CERS Description:	Cleanup Program Site

Affiliation:

Affiliation Type Desc:	Regional Board Caseworker
Entity Name:	WELL INVESTIGATION PROGRAM - LOS ANGELES RWQCB (REGION 4)
Entity Title:	Not reported
Affiliation Address:	320 W. 4TH ST., SUITE 200
Affiliation City:	LOS ANGELES
Affiliation State:	CA
Affiliation Country:	Not reported
Affiliation Zip:	Not reported
Affiliation Phone:	,

Name:	BUCCOLA MANUFACTURING CO., INC.
Address:	16213 E. GALE AVE.
City,State,Zip:	CITY OF INDUSTRY, CA 91744
Site ID:	601751
CERS ID:	T10000015544
CERS Description:	Cleanup Program Site

Affiliation:

Affiliation Type Desc:	Regional Board Caseworker
Entity Name:	WELL INVESTIGATION PROGRAM - LOS ANGELES RWQCB (REGION 4)
Entity Title:	Not reported
Affiliation Address:	320 W. 4TH ST., SUITE 200
Affiliation City:	LOS ANGELES
Affiliation State:	CA
Affiliation Country:	Not reported
Affiliation Zip:	Not reported
Affiliation Phone:	,

C12 **SO CALIF GAS CO/INDUSTRY BASE** **RCRA-SQG** **1000167605**
WNW **920 STIMSON AVE** **FINDS** **CAD981423114**
< 1/8 **INDUSTRY, CA 91745**
0.082 mi.
431 ft. **Site 1 of 6 in cluster C**

Relative:
Lower

Actual:
344 ft.

RCRA Listings:

Date Form Received by Agency:	19860623
Handler Name:	SO CALIF GAS CO/INDUSTRY BASE
Handler Address:	920 STIMSON AVE
Handler City,State,Zip:	INDUSTRY, CA 91745
EPA ID:	CAD981423114

SO CALIF GAS CO/INDUSTRY BASE (Continued) **1000167605**

Contact Name:		ENVIRONMENTAL MANAGER
Contact Address:		920 STIMSON AVE
Contact City,State,Zip:		INDUSTRY, CA 91745
Contact Telephone:		213-689-3075
Contact Fax:		Not reported
Contact Email:		Not reported
Contact Title:		Not reported
EPA Region:		09
Land Type:		Other
Federal Waste Generator Description:		Small Quantity Generator
Non-Notifier:		Not reported
Biennial Report Cycle:		Not reported
Accessibility:		Not reported
Active Site Indicator:		Handler Activities
State District Owner:		CA
State District:		3
Mailing Address:		P O BOX 3249 TERMINAL ANNEX
Mailing City,State,Zip:		LOS ANGELES, CA 90051
Owner Name:	SO CALIFORNIA GAS CO	
Owner Type:		Private
Operator Name:	NOT REQUIRED	
Operator Type:		Private
Short-Term Generator Activity:		No
Importer Activity:		No
Mixed Waste Generator:		No
Transporter Activity:		No
Transfer Facility Activity:		No
Recycler Activity with Storage:		No
Small Quantity On-Site Burner Exemption:		No
Smelting Melting and Refining Furnace Exemption:		No
Underground Injection Control:		No
Off-Site Waste Receipt:		No
Universal Waste Indicator:		No
Universal Waste Destination Facility:		No
Federal Universal Waste:		No
Active Site Fed-Reg Treatment Storage and Disposal Facility:		Not reported
Active Site Converter Treatment storage and Disposal Facility:		Not reported
Active Site State-Reg Treatment Storage and Disposal Facility:		Not reported
Active Site State-Reg Handler:		---
Federal Facility Indicator:		Not reported
Hazardous Secondary Material Indicator:		N
Sub-Part K Indicator:		Not reported
Commercial TSD Indicator:		No
Treatment Storage and Disposal Type:		Not reported
2018 GPRA Permit Baseline:		Not on the Baseline
2018 GPRA Renewals Baseline:		Not on the Baseline
Permit Renewals Workload Universe:		Not reported
Permit Workload Universe:		Not reported
Permit Progress Universe:		Not reported
Post-Closure Workload Universe:		Not reported
Closure Workload Universe:		Not reported
202 GPRA Corrective Action Baseline:		No
Corrective Action Workload Universe:		No
Subject to Corrective Action Universe:		No
Non-TSDFs Where RCRA CA has Been Imposed Universe:		No
TSDFs Potentially Subject to CA Under 3004 (u)/(v) Universe:		No
TSDFs Only Subject to CA under Discretionary Auth Universe:		No

SO CALIF GAS CO/INDUSTRY BASE (Continued) **1000167605**

Corrective Action Priority Ranking:	No NCAPS ranking
Environmental Control Indicator:	No
Institutional Control Indicator:	No
Human Exposure Controls Indicator:	N/A
Groundwater Controls Indicator:	N/A
Operating TSDF Universe:	Not reported
Full Enforcement Universe:	Not reported
Significant Non-Complier Universe:	No
Unaddressed Significant Non-Complier Universe:	No
Addressed Significant Non-Complier Universe:	No
Significant Non-Complier With a Compliance Schedule Universe:	No
Financial Assurance Required:	Not reported
Handler Date of Last Change:	20020627
Recognized Trader-Importer:	No
Recognized Trader-Exporter:	No
Importer of Spent Lead Acid Batteries:	No
Exporter of Spent Lead Acid Batteries:	No
Recycler Activity Without Storage:	No
Manifest Broker:	No
Sub-Part P Indicator:	No

Handler - Owner Operator:

Owner/Operator Indicator:	Operator
Owner/Operator Name: NOT REQUIRED	
Legal Status:	Private
Date Became Current:	Not reported
Date Ended Current:	Not reported
Owner/Operator Address:	NOT REQUIRED
Owner/Operator City,State,Zip:	NOT REQUIRED, ME 99999
Owner/Operator Telephone:	415-555-1212
Owner/Operator Telephone Ext:	Not reported
Owner/Operator Fax:	Not reported
Owner/Operator Email:	Not reported

Owner/Operator Indicator:	Owner
Owner/Operator Name: SO CALIFORNIA GAS CO	
Legal Status:	Private
Date Became Current:	Not reported
Date Ended Current:	Not reported
Owner/Operator Address:	NOT REQUIRED
Owner/Operator City,State,Zip:	NOT REQUIRED, ME 99999
Owner/Operator Telephone:	415-555-1212
Owner/Operator Telephone Ext:	Not reported
Owner/Operator Fax:	Not reported
Owner/Operator Email:	Not reported

Historic Generators:

Receive Date:	19860623
Handler Name: SO CALIF GAS CO/INDUSTRY BASE	
Federal Waste Generator Description:	Small Quantity Generator
State District Owner:	CA
Large Quantity Handler of Universal Waste:	No
Recognized Trader Importer:	No
Recognized Trader Exporter:	No
Spent Lead Acid Battery Importer:	No

SO CALIF GAS CO/INDUSTRY BASE (Continued) **1000167605**

Spent Lead Acid Battery Exporter: No
Current Record: Yes
Non Storage Recycler Activity: Not reported
Electronic Manifest Broker: Not reported

Receive Date: 19900413
Handler Name: SOUTHERN CALIFORNIA GAS CO
Federal Waste Generator Description: Large Quantity Generator
State District Owner: Not reported
Large Quantity Handler of Universal Waste: No
Recognized Trader Importer: No
Recognized Trader Exporter: No
Spent Lead Acid Battery Importer: No
Spent Lead Acid Battery Exporter: No
Current Record: No
Non Storage Recycler Activity: Not reported
Electronic Manifest Broker: Not reported

List of NAICS Codes and Descriptions:
NAICS Code: 2212
NAICS Description: NATURAL GAS DISTRIBUTION

Facility Has Received Notices of Violations:
Violations: No Violations Found

Evaluation Action Summary:
Evaluations: No Evaluations Found

FINDS:
Registry ID: 110055678011

Click Here for FRS Facility Detail Report:

Environmental Interest/Information System:
STATE MASTER

Click this hyperlink while viewing on your computer to access additional FINDS: detail in the EDR Site Report.

C13 WNW < 1/8 0.082 mi. 431 ft. | **SOUTHERN CALIFORNIA GAS COMPANY: INDUSTRY BASE** | **UST** | **U004357543**
920 S STIMSON AVE | **N/A**
INDUSTRY, CA 91745

Site 2 of 6 in cluster C

Relative: Lower
Actual: 344 ft.

UST:
Name: SOUTHERN CALIFORNIA GAS COMPANY: INDUSTRY BASE
Address: 920 S STIMSON AVE
City,State,Zip: INDUSTRY, CA 91745
Facility ID: LACoFA0025696
Permitting Agency: Los Angeles County Fire Department
CERSID: 10151469
Latitude: 34.00941
Longitude: -117.95471

C14 WNW < 1/8 0.082 mi. 431 ft. | **SOUTHERN CALIFORNIA GAS COMAPNY**
920 STIMSON AVE, S
HACIENDA HEIGHTS, CA 91745 | **LUST Cortese CERS** | **S108245158 N/A**

Site 3 of 6 in cluster C

Relative: Lower

Actual: 344 ft.

LUST:

Name:	SOUTHERN CALIFORNIA GAS COMAPNY
Address:	920 STIMSON AVE, S
City,State,Zip:	HACIENDA HEIGHTS, CA 91745
Lead Agency:	LOS ANGELES RWQCB (REGION 4)
Case Type:	LUST Cleanup Site
Geo Track:	http://geotracker.waterboards.ca.gov/profile_report.asp?global_id=T0603716061
Global Id:	T0603716061
Latitude:	34.009409
Longitude:	-117.95471
Status:	Completed - Case Closed
Status Date:	01/25/2010
Case Worker:	GK
RB Case Number:	R-12692
Local Agency:	LOS ANGELES COUNTY
File Location:	Regional Board
Local Case Number:	C588683
Potential Media Affect:	Aquifer used for drinking water supply
Potential Contaminants of Concern:	Gasoline
Site History:	Not reported

LUST:

Global Id:	T0603716061
Contact Type:	Regional Board Caseworker
Contact Name:	AHMAD J. LAMAA
Organization Name:	LOS ANGELES RWQCB (REGION 4)
Address:	320 West 4th Street Suite 200
City:	Los Angeles
Email:	alamaa@waterboards.ca.gov
Phone Number:	Not reported

Global Id:	T0603716061
Contact Type:	Regional Board Caseworker
Contact Name:	GREGG KWEY
Organization Name:	LOS ANGELES RWQCB (REGION 4)
Address:	320 WEST 4TH ST. SUITE 200- 1ST FLOOR
City:	R4 UNKNOWN, LOS ANGELES
Email:	gkwey@waterboards.ca.gov
Phone Number:	2135766702

Global Id:	T0603716061
Contact Type:	Local Agency Caseworker
Contact Name:	MANUEL R REGALADO
Organization Name:	LOS ANGELES COUNTY
Address:	900 S. FREMONT AVE.
City:	ALHAMBRA
Email:	mregalad@dpw.lacounty.gov
Phone Number:	Not reported

Global Id:	T0603716061
Contact Type:	Local Agency Caseworker
Contact Name:	RANI IYER
Organization Name:	LOS ANGELES COUNTY
Address:	900 S. FREMONT AVE.

SOUTHERN CALIFORNIA GAS COMAPNY (Continued) **S108245158**

City: ALHAMBRA
Email: riyer@dpw.lacounty.gov
Phone Number: Not reported

LUST:
Global Id: T0603716061
Action Type: Other
Date: 11/08/2001
Action: Leak Discovery

Global Id: T0603716061
Action Type: REMEDIATION
Date: 11/15/2001
Action: Not reported

Global Id: T0603716061
Action Type: ENFORCEMENT
Date: 01/25/2010
Action: Closure/No Further Action Letter

Global Id: T0603716061
Action Type: Other
Date: 11/15/2001
Action: Leak Reported

Global Id: T0603716061
Action Type: RESPONSE
Date: 03/15/2009
Action: Other Report / Document

Global Id: T0603716061
Action Type: ENFORCEMENT
Date: 02/03/2009
Action: Staff Letter

LUST:
Global Id: T0603716061
Status: Open - Case Begin Date
Status Date: 11/08/2001

Global Id: T0603716061
Status: Open - Site Assessment
Status Date: 11/15/2001

Global Id: T0603716061
Status: Open - Referred
Status Date: 10/23/2008

Global Id: T0603716061
Status: Completed - Case Closed
Status Date: 01/25/2010

CORTESE:
Name: SOUTHERN CALIFORNIA GAS COMAPNY
Address: 920 STIMSON AVE, S

SOUTHERN CALIFORNIA GAS COMAPNY (Continued) **S108245158**

City,State,Zip:	HACIENDA HEIGHTS, CA 91745
Region:	CORTESE
Envirostor Id:	Not reported
Global ID:	T0603716061
Site/Facility Type:	LUST CLEANUP SITE
Cleanup Status:	COMPLETED - CASE CLOSED
Status Date:	Not reported
Site Code:	Not reported
Latitude:	Not reported
Longitude:	Not reported
Owner:	Not reported
Enf Type:	Not reported
Swat R:	Not reported
Flag:	active
Order No:	Not reported
Waste Discharge System No:	Not reported
Effective Date:	Not reported
Region 2:	Not reported
WID Id:	Not reported
Solid Waste Id No:	Not reported
Waste Management Uit Name:	Not reported
File Name:	Active Open

CERS:

Name:	SOUTHERN CALIFORNIA GAS COMAPNY
Address:	920 STIMSON AVE, S
City,State,Zip:	HACIENDA HEIGHTS, CA 91745
Site ID:	199014
CERS ID:	T0603716061
CERS Description:	Leaking Underground Storage Tank Cleanup Site

Affiliation:

Affiliation Type Desc:	Regional Board Caseworker
Entity Name:	GREGG KWEY - LOS ANGELES RWQCB (REGION 4)
Entity Title:	Not reported
Affiliation Address:	320 WEST 4TH ST. SUITE 200- 1ST FLOOR
Affiliation City:	R4 UNKNOWN, LOS ANGELES
Affiliation State:	CA
Affiliation Country:	Not reported
Affiliation Zip:	Not reported
Affiliation Phone:	2135766702,

Affiliation Type Desc:	Local Agency Caseworker
Entity Name:	MANUEL R REGALADO - LOS ANGELES COUNTY
Entity Title:	Not reported
Affiliation Address:	900 S. FREMONT AVE.
Affiliation City:	ALHAMBRA
Affiliation State:	CA
Affiliation Country:	Not reported
Affiliation Zip:	Not reported
Affiliation Phone:	,

Affiliation Type Desc:	Local Agency Caseworker
Entity Name:	RANI IYER - LOS ANGELES COUNTY
Entity Title:	Not reported
Affiliation Address:	900 S. FREMONT AVE.
Affiliation City:	ALHAMBRA

SOUTHERN CALIFORNIA GAS COMAPNY (Continued) **S108245158**

Affiliation State:	CA
Affiliation Country:	Not reported
Affiliation Zip:	Not reported
Affiliation Phone:	,
Affiliation Type Desc:	Regional Board Caseworker
Entity Name:	AHMAD J. LAMAA - LOS ANGELES RWQCB (REGION 4)
Entity Title:	Not reported
Affiliation Address:	320 West 4th Street Suite 200
Affiliation City:	Los Angeles
Affiliation State:	CA
Affiliation Country:	Not reported
Affiliation Zip:	Not reported
Affiliation Phone:	,

C15 **INDUSTRY** **CERS HAZ WASTE** **U001569694**
WNW **920 S STIMSON AVE** **HIST UST** **N/A**
< 1/8 **CITY OF INDUSTRY, CA 91745** **CERS TANKS**
0.082 mi. **CERS**
431 ft. **Site 4 of 6 in cluster C**

Relative:
Lower

Actual:
344 ft.

CERS HAZ WASTE:

Name:	SOUTHERN CALIFORNIA GAS COMPANY: INDUSTRY BASE
Address:	920 S STIMSON AVE
City,State,Zip:	INDUSTRY, CA 91745
Site ID:	155478
CERS ID:	10151469
CERS Description:	Hazardous Waste Generator

HIST UST:

Name:	INDUSTRY
Address:	920 S STIMSON AVE
City,State,Zip:	CITY OF INDUSTRY, CA 91745
File Number:	000286D4
URL:	http://geotracker.waterboards.ca.gov/ustpdfs/pdf/000286D4.pdf
Region:	STATE
Facility ID:	00000007508
Facility Type:	Other
Other Type:	PUBLIC UTILITY
Contact Name:	D. L. LUERA
Telephone:	8183562371
Owner Name:	SOUTHERN CALIF. GAS COMPANY
Owner Address:	BOX 3249 TERMINAL ANNEX
Owner City,St,Zip:	LOS ANGELES, CA 90051
Total Tanks:	0004
Tank Num:	001
Container Num:	DSGU400
Year Installed:	Not reported
Tank Capacity:	00012000
Tank Used for:	PRODUCT
Type of Fuel:	1
Container Construction Thickness:	.25
Leak Detection:	Stock Inventor
Tank Num:	002

INDUSTRY (Continued) **U001569694**

Container Num: DSGU401
Year Installed: Not reported
Tank Capacity: 00000000
Tank Used for: WASTE
Type of Fuel: 0
Container Construction Thickness: 6
Leak Detection: None

Tank Num: 003
Container Num: DSGU402
Year Installed: Not reported
Tank Capacity: 00000550
Tank Used for: WASTE
Type of Fuel: 5
Container Construction Thickness: 12.
Leak Detection: None

Tank Num: 004
Container Num: DSGU403
Year Installed: Not reported
Tank Capacity: 00000550
Tank Used for: PRODUCT
Type of Fuel: 4
Container Construction Thickness: 12.
Leak Detection: Stock Inventor

Click here for Geo Tracker PDF:

CERS TANKS:
Name: SOUTHERN CALIFORNIA GAS COMPANY: INDUSTRY BASE
Address: 920 S STIMSON AVE
City,State,Zip: INDUSTRY, CA 91745
Site ID: 155478
CERS ID: 10151469
CERS Description: Underground Storage Tank

CERS:
Name: SOUTHERN CALIFORNIA GAS COMPANY: INDUSTRY BASE
Address: 920 S STIMSON AVE
City,State,Zip: INDUSTRY, CA 91745
Site ID: 155478
CERS ID: 10151469
CERS Description: Chemical Storage Facilities

Evaluation:
Eval General Type: Compliance Evaluation Inspection
Eval Date: 05-12-2014
Violations Found: No
Eval Type: Routine done by local agency
Eval Notes: Not reported
Eval Division: Los Angeles County Fire Department
Eval Program: HW
Eval Source: CERS,

Eval General Type: Compliance Evaluation Inspection
Eval Date: 05-12-2017
Violations Found: No

INDUSTRY (Continued) **U001569694**

Eval Type: Routine done by local agency
Eval Notes: EMMA MILLER
Eval Division: Los Angeles County Fire Department
Eval Program: HMRRP
Eval Source: CERS,

Eval General Type: Compliance Evaluation Inspection
Eval Date: 06-04-2019
Violations Found: No
Eval Type: Routine done by local agency
Eval Notes: CERS ACCPTED.NO LIQUID IN SUMPS OR UDC.SENSORS IN PLACE @ LOW POINT .ALL TESTING/DO REPORTS @ SITE.MAINTENANCE LOG @ SITE.TRAINING CRRNT
Eval Division: Los Angeles County Department of Public Works
Eval Program: UST
Eval Source: CERS,

Eval General Type: Compliance Evaluation Inspection
Eval Date: 03-24-2017
Violations Found: No
Eval Type: Routine done by local agency
Eval Notes: SENSORS IN PLACE; SUMPS/SPBK CLEAN AND DRY; CERS ACCEPTED; ,ALL DOCUMENTS/CERTIFICATION ONSITE/CERS/HMS.
Eval Division: Los Angeles County Department of Public Works
Eval Program: UST
Eval Source: CERS,

Eval General Type: Compliance Evaluation Inspection
Eval Date: 03-29-2016
Violations Found: No
Eval Type: Routine done by local agency
Eval Notes: NOV-CORRECT CERS:MONITORING PLAN;CTES-040115,SCTR-050614,VRTLS 350 PLUS PANEL,VR 208-BOTH SUMPS & UDC,VR 344-ANN,SUCTION PUMP,FLPR
Eval Division: Los Angeles County Department of Public Works
Eval Program: UST
Eval Source: CERS,

Eval General Type: Compliance Evaluation Inspection
Eval Date: 02-18-2021
Violations Found: No
Eval Type: Routine done by local agency
Eval Notes: Max Garcia, Field Supervisor
Eval Division: Los Angeles County Fire Department
Eval Program: HMRRP
Eval Source: CERS,

Eval General Type: Compliance Evaluation Inspection
Eval Date: 03-06-2020
Violations Found: No
Eval Type: Routine done by local agency
Eval Notes: VR-ALL SYS NORMAL,NO ALARMS SINCE LAST M.C. 3YRS OF DOCS ONSITE. SUMPS CLEAN&DRY.MC:060419,SB989:032417,OVFL:060419.CERS ACCPTD030620
Eval Division: Los Angeles County Department of Public Works
Eval Program: UST
Eval Source: CERS,

Eval General Type: Compliance Evaluation Inspection
Eval Date: 04-02-2015

INDUSTRY (Continued) **U001569694**

Violations Found: No
Eval Type: Routine done by local agency
Eval Notes: CTLS 04/01/15.VR208 IN SUMPS AND UDC.VR344 ANNULAR.AO SMITH DW PIPINSUCTION PIPING.DOCUMENTS UPLOADED TO CERS.
Eval Division: Los Angeles County Department of Public Works
Eval Program: UST
Eval Source: CERS,

Eval General Type: Compliance Evaluation Inspection
Eval Date: 05-12-2014
Violations Found: No
Eval Type: Routine done by local agency
Eval Notes: Not reported
Eval Division: Los Angeles County Fire Department
Eval Program: HMRRP
Eval Source: CERS,

Eval General Type: Compliance Evaluation Inspection
Eval Date: 05-12-2017
Violations Found: No
Eval Type: Routine done by local agency
Eval Notes: Not reported
Eval Division: Los Angeles County Fire Department
Eval Program: HW
Eval Source: CERS,

Eval General Type: Compliance Evaluation Inspection
Eval Date: 02-18-2021
Violations Found: No
Eval Type: Routine done by local agency
Eval Notes: Max Garcia, Field Supervisor
Eval Division: Los Angeles County Fire Department
Eval Program: HW
Eval Source: CERS,

Eval General Type: Compliance Evaluation Inspection
Eval Date: 06-11-2021
Violations Found: No
Eval Type: Routine done by local agency
Eval Notes: ALL SENSORS AT LOWEST POINT AND IN PROPER POSITION, ALL TEST BOOTS PULLED BACK, ALL REQUIRED DOCUMENTS ON SITE
Eval Division: Los Angeles County Department of Public Works
Eval Program: UST
Eval Source: CERS,

Eval General Type: Compliance Evaluation Inspection
Eval Date: 06-15-2018
Violations Found: No
Eval Type: Routine done by local agency
Eval Notes: SENSORS IN FILL/STP SUMP IN PROPER POSITION AND TEST BOOTS OFF.SUMPS,UDC,SPBK DRY.
Eval Division: Los Angeles County Department of Public Works
Eval Program: UST
Eval Source: CERS,

Affiliation:
Affiliation Type Desc: Facility Mailing Address

INDUSTRY (Continued) **U001569694**

Entity Name:	Mailing Address
Entity Title:	Not reported
Affiliation Address:	1919 S. STATE COLLEGE BLVD. SC 8321
Affiliation City:	ANAHEIM
Affiliation State:	CA
Affiliation Country:	Not reported
Affiliation Zip:	92806-6114
Affiliation Phone:	,
Affiliation Type Desc:	Parent Corporation
Entity Name:	Southern California Gas Company
Entity Title:	Not reported
Affiliation Address:	Not reported
Affiliation City:	Not reported
Affiliation State:	Not reported
Affiliation Country:	Not reported
Affiliation Zip:	Not reported
Affiliation Phone:	,
Affiliation Type Desc:	Property Owner
Entity Name:	Southern California Gas Company
Entity Title:	Not reported
Affiliation Address:	1919 S. State College Blvd. SC8321
Affiliation City:	Anaheim
Affiliation State:	CA
Affiliation Country:	United States
Affiliation Zip:	92806
Affiliation Phone:	(714) 634-5006,
Affiliation Type Desc:	Legal Owner
Entity Name:	SOUTHERN CALIFORNIA GAS CO
Entity Title:	Not reported
Affiliation Address:	555 W. 5th St.
Affiliation City:	Los Angeles
Affiliation State:	CA
Affiliation Country:	United States
Affiliation Zip:	90013
Affiliation Phone:	(818) 696-3021,
Affiliation Type Desc:	UST Permit Applicant
Entity Name:	Frank Kalinowski
Entity Title:	ENVIRONMENTAL ADVISOR
Affiliation Address:	Not reported
Affiliation City:	Not reported
Affiliation State:	Not reported
Affiliation Country:	Not reported
Affiliation Zip:	Not reported
Affiliation Phone:	(714) 634-5006,
Affiliation Type Desc:	UST Property Owner Name
Entity Name:	SOUTHERN CALIFORNIA GAS CO
Entity Title:	Not reported
Affiliation Address:	920 S. Stimson Ave.
Affiliation City:	Industry
Affiliation State:	CA
Affiliation Country:	United States
Affiliation Zip:	91745

INDUSTRY (Continued) **U001569694**

Affiliation Phone: (818) 696-3021,

Affiliation Type Desc: Identification Signer
Entity Name: Emma Miller
Entity Title: Environmental Advisor
Affiliation Address: Not reported
Affiliation City: Not reported
Affiliation State: Not reported
Affiliation Country: Not reported
Affiliation Zip: Not reported
Affiliation Phone: ,

Affiliation Type Desc: Operator
Entity Name: Southern California Gas Company - Industry Base
Entity Title: Not reported
Affiliation Address: Not reported
Affiliation City: Not reported
Affiliation State: Not reported
Affiliation Country: Not reported
Affiliation Zip: Not reported
Affiliation Phone: (818) 696-3021,

Affiliation Type Desc: UST Tank Operator
Entity Name: SOUTHERN CALIFORNIA GAS CO
Entity Title: Not reported
Affiliation Address: 920 S. Stimson Ave.
Affiliation City: Industry
Affiliation State: CA
Affiliation Country: United States
Affiliation Zip: 91745
Affiliation Phone: (818) 696-3021,

Affiliation Type Desc: CUPA District
Entity Name: Los Angeles County Fire
Entity Title: Not reported
Affiliation Address: 5825 Rickenbacker Road
Affiliation City: Commerce
Affiliation State: CA
Affiliation Country: Not reported
Affiliation Zip: 90040-3027
Affiliation Phone: (323) 890-4000,

Affiliation Type Desc: Document Preparer
Entity Name: Emma Miller
Entity Title: Not reported
Affiliation Address: Not reported
Affiliation City: Not reported
Affiliation State: Not reported
Affiliation Country: Not reported
Affiliation Zip: Not reported
Affiliation Phone: ,

Affiliation Type Desc: Environmental Contact
Entity Name: Emma Miller
Entity Title: Not reported
Affiliation Address: 1919 S. STATE COLLEGE BLVD. SC8321
Affiliation City: ANAHEIM

INDUSTRY (Continued) **U001569694**

Affiliation State:	CA
Affiliation Country:	Not reported
Affiliation Zip:	92806-6114
Affiliation Phone:	,
Affiliation Type Desc:	UST Tank Owner
Entity Name:	SOUTHERN CALIFORNIA GAS CO
Entity Title:	Not reported
Affiliation Address:	555 W. 5th Street #GT02A
Affiliation City:	Los Angeles
Affiliation State:	CA
Affiliation Country:	United States
Affiliation Zip:	90013-1010
Affiliation Phone:	(818) 696-3021,

C16 **SOUTHERN CALIFORNIA GAS CO** **UST** **U004344252**
WNW **920 S STIMSON AVE** **N/A**
< 1/8 **HACIENDA HTS, CA 91745**
0.082 mi.
431 ft. **Site 5 of 6 in cluster C**

Relative:
Lower

Actual:
344 ft.

UST:

Name:	SOUTHERN CALIFORNIA GAS CO
Address:	920 S STIMSON AVE
City,State,Zip:	HACIENDA HTS, CA 91745
Facility ID:	12692
Permitting Agency:	LOS ANGELES COUNTY
CERSID:	Not reported
Latitude:	34.010758
Longitude:	-117.953362

C17 **SOUTHERN CALIFORNIA GAS CO** **SWEEPS UST** **S103489158**
WNW **920 S STIMSON AVE** **LOS ANGELES CO. HMS** **N/A**
< 1/8 **CITY OF INDUSTRY, CA 91745**
0.082 mi.
431 ft. **Site 6 of 6 in cluster C**

Relative:
Lower

Actual:
344 ft.

SWEEPS UST:

Name:	SO CALIF GAS CO
Address:	920 S STIMSON AVE
City:	INDUSTRY
Status:	Active
Comp Number:	12692
Number:	9
Board Of Equalization:	Not reported
Referral Date:	06-30-89
Action Date:	Not reported
Created Date:	06-30-89
Owner Tank Id:	Not reported
SWRCB Tank Id:	Not reported
Tank Status:	Not reported
Capacity:	Not reported
Active Date:	Not reported
Tank Use:	Not reported
STG:	Not reported

SOUTHERN CALIFORNIA GAS CO (Continued) **S103489158**

Content: Not reported
Number Of Tanks: Not reported

LOS ANGELES CO. HMS:
Name: SOUTHERN CALIFORNIA GAS CO
Address: 920 S STIMSON AVE
City,State,Zip: CITY OF INDUSTRY, CA 917451640
Region: LA
Permit Category: T
Facility Id: 012532-012692
Facility Type: 0
Facility Status: Permit
Area: 6H
Permit Number: 00004513T
Permit Status: Removed

Name: SOUTHERN CALIFORNIA GAS CO
Address: 920 S STIMSON AVE
City,State,Zip: CITY OF INDUSTRY, CA 917451640
Region: LA
Permit Category: T
Facility Id: 012532-012692
Facility Type: 0
Facility Status: Permit
Area: 6H
Permit Number: 0000T4513
Permit Status: Permit

D18
WSW
< 1/8
0.091 mi.
483 ft.

PHILLIPS MACHINE & WELDING
16119 E. GALE AVE
CITY OF INDUSTRY, CA 91745

CPS-SLIC **S123626246**
DRYCLEANERS **N/A**
HAZNET
HWTS

Site 1 of 8 in cluster D

Relative:
Higher

Actual:
347 ft.

CPS-SLIC:
Name: M.G. COMFORT APPAREL INC.
Address: 16119 E. GALE AVE.
City,State,Zip: CITY OF INDUSTRY, CA 91745
Region: STATE
Facility Status: **Completed - Case Closed**
Status Date: 04/29/1991
Global Id: T10000015511
Lead Agency: LOS ANGELES RWQCB (REGION 4)
Lead Agency Case Number: Not reported
Latitude: 34.00875
Longitude: -117.95491
Case Type: Cleanup Program Site
Case Worker: WIP
Local Agency: Not reported
RB Case Number: 105.0006
File Location: Not reported
Potential Media Affected: Not reported
Potential Contaminants of Concern: Not reported
Site History: Not reported

Click here to access the California GeoTracker records for this facility:

PHILLIPS MACHINE & WELDING (Continued) **S123626246**

DRYCLEANERS:

Name:	PHILLIPS MACHINE & WELDING
Address:	16119 E. GALE AVE
City,State,Zip:	CITY OF INDUSTRY, CA 91745
EPA Id:	CAC003092062
NAICS Code:	333318
NAICS Description:	Other Commercial and Service Industry Machinery Manufacturing
SIC Code:	3582
SIC Description:	Commercial Laundry Equipment
Create Date:	11/09/2020
Facility Active:	No
Inactive Date:	02/08/2021
Facility Addr2:	Not reported
Owner Name:	DON MCKENNA
Owner Address:	16119 E. GALE AVE
Owner Address 2:	Not reported
Owner Telephone:	6268554600
Contact Name:	PHILLIPS MACHINE & WELDING
Contact Address:	16125 E GALE AVE
Contact Address 2:	Not reported
Contact Telephone:	6268554600
Contact Fax:	Not reported
Mailing Name:	Not reported
Mailing Address 1:	16119 E. GALE AVE
Mailing Address 2:	Not reported
Mailing City:	CITY OF INDUSTRY
Mailing State:	CA
Mailing Zip:	91745
Owner Fax:	Not reported
Region Code:	3
Latitude:	0
Longitude:	0

HAZNET:

Name:	PHILLIPS MACHINE & WELDING
Address:	16119 E. GALE AVE
Address 2:	Not reported
City,State,Zip:	CITY OF INDUSTRY, CA 91745
Contact:	PHILLIPS MACHINE & WELDING
Telephone:	6268554600
Mailing Name:	Not reported
Mailing Address:	16119 E. GALE AVE
Year:	2020
Gepaid:	CAC003092062
TSD EPA ID:	AZR000520478
CA Waste Code:	134 - Aqueous solution with total organic residues less than 10 percent
Disposal Method:	H141 - Storage, Bulking, And/Or Transfer Off Site--No Treatment/Reovery (H010-H129) Or (H131-H135)
Tons:	0.924
Year:	2016
Gepaid:	CAL000334621
TSD EPA ID:	CAT080013352
CA Waste Code:	221 - Waste oil and mixed oil

PHILLIPS MACHINE & WELDING (Continued) **S123626246**

Disposal Method: H039 - Other Recovery Of Reclamation For Reuse Including Acid Regeneration, Organics Recovery Ect
Tons: 0.38

Year: 2015
Gepaid: CAL000334621
TSD EPA ID: AZR000501510
CA Waste Code: 123 - Unspecified alkaline solution
Disposal Method: H141 - Storage, Bulking, And/Or Transfer Off Site--No Treatment/Reovery (H010-H129) Or (H131-H135)
Tons: 0.4587

Year: 2013
Gepaid: CAL000334621
TSD EPA ID: CAD982444481
CA Waste Code: 223 - Unspecified oil-containing waste
Disposal Method: H141 - Storage, Bulking, And/Or Transfer Off Site--No Treatment/Reovery (H010-H129) Or (H131-H135)
Tons: 0.4587

Year: 2012
Gepaid: CAL000334621
TSD EPA ID: CAD982444481
CA Waste Code: 135 - Unspecified aqueous solution
Disposal Method: H141 - Storage, Bulking, And/Or Transfer Off Site--No Treatment/Reovery (H010-H129) Or (H131-H135)
Tons: 0.42

Year: 2010
Gepaid: CAL000334621
TSD EPA ID: CAD982444481
CA Waste Code: 223 - Unspecified oil-containing waste
Disposal Method: H141 - Storage, Bulking, And/Or Transfer Off Site--No Treatment/Reovery (H010-H129) Or (H131-H135)
Tons: 0.4587

Year: 2009
Gepaid: CAL000334621
TSD EPA ID: CAD982444481
CA Waste Code: 223 - Unspecified oil-containing waste
Disposal Method: H141 - Storage, Bulking, And/Or Transfer Off Site--No Treatment/Reovery (H010-H129) Or (H131-H135)
Tons: 0.4587

Year: 2008
Gepaid: CAL000334621
TSD EPA ID: CAD982444481
CA Waste Code: 223 - Unspecified oil-containing waste
Disposal Method: H141 - Storage, Bulking, And/Or Transfer Off Site--No Treatment/Reovery (H010-H129) Or (H131-H135)
Tons: 0.417

Additional Info:
Year: 2016
Gen EPA ID: CAL000334621

PHILLIPS MACHINE & WELDING (Continued) **S123626246**

Shipment Date:	20150420
Creation Date:	9/10/2015 22:15:09
Receipt Date:	20150430
Manifest ID:	012544977JJK
Trans EPA ID:	CAR000203109
Trans Name:	J&R ENVIRONMENTAL INC
Trans 2 EPA ID:	CAD980585293
Trans 2 Name:	INDUSTRIAL WASTE UTILIZATION
TSDF EPA ID:	AZR000501510
Trans Name:	AA SYDCOL LLC
TSDF Alt EPA ID:	Not reported
TSDF Alt Name:	Not reported
Waste Code Description:	123 - Unspecified alkaline solution
RCRA Code:	Not reported
Meth Code:	H141 - Storage, Bulking, And/Or Transfer Off Site--No Treatment/Reovery (H010-H129) Or (H131-H135)
Quantity Tons:	0.4587
Waste Quantity:	110
Quantity Unit:	G
Additional Code 1:	Not reported
Additional Code 2:	Not reported
Additional Code 3:	Not reported
Additional Code 4:	Not reported
Additional Code 5:	Not reported

Additional Info:

Year:	2015
Gen EPA ID:	CAL000334621

Shipment Date:	20150420
Creation Date:	9/10/2015 22:15:09
Receipt Date:	20150430
Manifest ID:	012544977JJK
Trans EPA ID:	CAR000203109
Trans Name:	J&R ENVIRONMENTAL INC
Trans 2 EPA ID:	CAD980585293
Trans 2 Name:	INDUSTRIAL WASTE UTILIZATION
TSDF EPA ID:	AZR000501510
Trans Name:	AA SYDCOL LLC
TSDF Alt EPA ID:	Not reported
TSDF Alt Name:	Not reported
Waste Code Description:	123 - Unspecified alkaline solution
RCRA Code:	Not reported
Meth Code:	H141 - Storage, Bulking, And/Or Transfer Off Site--No Treatment/Reovery (H010-H129) Or (H131-H135)
Quantity Tons:	0.4587
Waste Quantity:	110
Quantity Unit:	G
Additional Code 1:	Not reported
Additional Code 2:	Not reported
Additional Code 3:	Not reported
Additional Code 4:	Not reported
Additional Code 5:	Not reported

Additional Info:

Year:	2013

PHILLIPS MACHINE & WELDING (Continued) **S123626246**

Gen EPA ID:	CAL000334621
Shipment Date:	20130417
Creation Date:	6/13/2013 22:15:07
Receipt Date:	20130424
Manifest ID:	011068365JJK
Trans EPA ID:	CAD982413262
Trans Name:	EVERGREEN ENVIRONMENTAL SERVICES
Trans 2 EPA ID:	Not reported
Trans 2 Name:	Not reported
TSDF EPA ID:	CAD982444481
Trans Name:	FILTER RECYCLING SERVICE
TSDF Alt EPA ID:	Not reported
TSDF Alt Name:	Not reported
Waste Code Description:	223 - Unspecified oil-containing waste
RCRA Code:	Not reported
Meth Code:	H141 - Storage, Bulking, And/Or Transfer Off Site--No Treatment/Reovery (H010-H129) Or (H131-H135)
Quantity Tons:	0.4587
Waste Quantity:	110
Quantity Unit:	G
Additional Code 1:	Not reported
Additional Code 2:	Not reported
Additional Code 3:	Not reported
Additional Code 4:	Not reported
Additional Code 5:	Not reported

Additional Info:

Year:	2012
Gen EPA ID:	CAL000334621
Shipment Date:	20120703
Creation Date:	9/17/2012 22:15:26
Receipt Date:	20120706
Manifest ID:	009484460JJK
Trans EPA ID:	CAD982413262
Trans Name:	EVERGREEN ENVIRONMENTAL SERVICES
Trans 2 EPA ID:	Not reported
Trans 2 Name:	Not reported
TSDF EPA ID:	CAD982444481
Trans Name:	FILTER RECYCLING SERVICE
TSDF Alt EPA ID:	Not reported
TSDF Alt Name:	Not reported
Waste Code Description:	135 - Unspecified aqueous solution
RCRA Code:	Not reported
Meth Code:	H141 - Storage, Bulking, And/Or Transfer Off Site--No Treatment/Reovery (H010-H129) Or (H131-H135)
Quantity Tons:	0.42
Waste Quantity:	100
Quantity Unit:	G
Additional Code 1:	Not reported
Additional Code 2:	Not reported
Additional Code 3:	Not reported
Additional Code 4:	Not reported
Additional Code 5:	Not reported

PHILLIPS MACHINE & WELDING (Continued) **S123626246**

Additional Info:

Year:	2010
Gen EPA ID:	CAL000334621
Shipment Date:	20100902
Creation Date:	11/3/2010 18:30:08
Receipt Date:	20100903
Manifest ID:	007628576JJK
Trans EPA ID:	CAR000172460
Trans Name:	ENVIRONMENTAL LOGISTICS INC
Trans 2 EPA ID:	Not reported
Trans 2 Name:	Not reported
TSDF EPA ID:	CAD982444481
Trans Name:	FILTER RECYCLING SERVICES INC
TSDF Alt EPA ID:	Not reported
TSDF Alt Name:	Not reported
Waste Code Description:	223 - Unspecified oil-containing waste
RCRA Code:	Not reported
Meth Code:	H141 - Storage, Bulking, And/Or Transfer Off Site--No Treatment/Reovery (H010-H129) Or (H131-H135)
Quantity Tons:	0.4587
Waste Quantity:	110
Quantity Unit:	G
Additional Code 1:	Not reported
Additional Code 2:	Not reported
Additional Code 3:	Not reported
Additional Code 4:	Not reported
Additional Code 5:	Not reported

Additional Info:

Year:	2009
Gen EPA ID:	CAL000334621
Shipment Date:	20091204
Creation Date:	2/3/2010 18:31:10
Receipt Date:	20091207
Manifest ID:	006645241JJK
Trans EPA ID:	CAR000172460
Trans Name:	ENVIRONMENTAL LOGISTICS INC
Trans 2 EPA ID:	Not reported
Trans 2 Name:	Not reported
TSDF EPA ID:	CAD982444481
Trans Name:	FILTER RECYCLING SERVICES INC
TSDF Alt EPA ID:	Not reported
TSDF Alt Name:	Not reported
Waste Code Description:	223 - Unspecified oil-containing waste
RCRA Code:	Not reported
Meth Code:	H141 - Storage, Bulking, And/Or Transfer Off Site--No Treatment/Reovery (H010-H129) Or (H131-H135)
Quantity Tons:	0.4587
Waste Quantity:	110
Quantity Unit:	G
Additional Code 1:	Not reported
Additional Code 2:	Not reported
Additional Code 3:	Not reported
Additional Code 4:	Not reported

PHILLIPS MACHINE & WELDING (Continued) **S123626246**

Additional Code 5: Not reported

Additional Info:

Year:	2008
Gen EPA ID:	CAL000334621
Shipment Date:	20080724
Creation Date:	9/25/2008 18:30:18
Receipt Date:	20080730
Manifest ID:	004852905JJK
Trans EPA ID:	CAR000172460
Trans Name:	ENVIRONMENTAL LOGISTICS INC
Trans 2 EPA ID:	Not reported
Trans 2 Name:	Not reported
TSDF EPA ID:	CAD982444481
Trans Name:	FILTER RECYCLING SERVICES INC
TSDF Alt EPA ID:	Not reported
TSDF Alt Name:	Not reported
Waste Code Description:	223 - Unspecified oil-containing waste
RCRA Code:	Not reported
Meth Code:	H141 - Storage, Bulking, And/Or Transfer Off Site--No Treatment/Reovery (H010-H129) Or (H131-H135)
Quantity Tons:	0.417
Waste Quantity:	100
Quantity Unit:	G
Additional Code 1:	Not reported
Additional Code 2:	Not reported
Additional Code 3:	Not reported
Additional Code 4:	Not reported
Additional Code 5:	Not reported

HWTS:

Name:	PHILLIPS MACHINE & WELDING CO INC
Address:	16119 E GALE AVE
Address 2:	Not reported
City,State,Zip:	CITY OF INDUSTRY, CA 91745
EPA ID:	CAL000334621
Inactive Date:	06/30/2017
Create Date:	07/17/2008
Last Act Date:	Not reported
Mailing Name:	Not reported
Mailing Address:	16125 E GALE AVE
Mailing Address 2:	Not reported
Mailing City,State,Zip:	CITY OF INDUSTRY, CA 917451709
Owner Name:	PHILLIPS MACHINE & WELDING CO INC
Owner Address:	16125 E GALE AVE
Owner Address 2:	Not reported
Owner City,State,Zip:	CITY OF INDUSTRY, CA 917451709
Contact Name:	KENNETH WILLIAMSON
Contact Address:	16119 E GALE AVE
Contact Address 2:	Not reported
City,State,Zip:	CITY OF INDUSTRY, CA 917451709
Facility Status:	Inactive
Facility Type:	PERMANENT
Category:	STATE
Latitude:	34.008584

PHILLIPS MACHINE & WELDING (Continued) **S123626246**

Longitude: -117.955458

NAICS:

EPA ID:	CAL000334621
Create Date:	2008-07-17 15:26:51.370
NAICS Code:	337215
NAICS Description:	Showcase, Partition, Shelving, and Locker Manufacturing
Issued EPA ID Date:	2008-07-17 15:26:51.34000
Inactive Date:	2017-06-30 00:00:00
Facility Name:	PHILLIPS MACHINE & WELDING CO INC
Facility Address:	16119 E GALE AVE
Facility Address 2:	Not reported
Facility City:	CITY OF INDUSTRY
Facility County:	Not reported
Facility State:	CA
Facility Zip:	917451709

D19 WSW < 1/8 0.091 mi. 483 ft. **PHILLIPS MACHINE & WELDING** **RCRA NonGen / NLR** **1026485918**
16119 E. GALE AVE **CAC003092062**
CITY OF INDUSTRY, CA 91745

Site 2 of 8 in cluster D

Relative: Higher

Actual: 347 ft.

RCRA Listings:

Date Form Received by Agency:		20201109
Handler Name:	PHILLIPS MACHINE & WELDING	
Handler Address:		16119 E. GALE AVE
Handler City,State,Zip:		CITY OF INDUSTRY, CA 91745
EPA ID:		CAC003092062
Contact Name:		PHILLIPS MACHINE & WELDING
Contact Address:		16125 E GALE AVE
Contact City,State,Zip:		CITY OF INDUSTRY, CA 91745
Contact Telephone:		626-855-4600
Contact Fax:		Not reported
Contact Email:		DAVID.DIAZ@ECCINC.US
Contact Title:		Not reported
EPA Region:		09
Land Type:		Not reported
Federal Waste Generator Description:		Not a generator, verified
Non-Notifier:		Not reported
Biennial Report Cycle:		Not reported
Accessibility:		Not reported
Active Site Indicator:		Not reported
State District Owner:		Not reported
State District:		Not reported
Mailing Address:		16119 E. GALE AVE
Mailing City,State,Zip:		CITY OF INDUSTRY, CA 91745
Owner Name:	DON MCKENNA	
Owner Type:		Other
Operator Name:	PHILLIPS MACHINE & WELDING	
Operator Type:		Other
Short-Term Generator Activity:		No
Importer Activity:		No
Mixed Waste Generator:		No
Transporter Activity:		No
Transfer Facility Activity:		No
Recycler Activity with Storage:		No

PHILLIPS MACHINE & WELDING (Continued) **1026485918**

Small Quantity On-Site Burner Exemption:	No
Smelting Melting and Refining Furnace Exemption:	No
Underground Injection Control:	No
Off-Site Waste Receipt:	No
Universal Waste Indicator:	No
Universal Waste Destination Facility:	No
Federal Universal Waste:	No
Active Site Fed-Reg Treatment Storage and Disposal Facility:	Not reported
Active Site Converter Treatment storage and Disposal Facility:	Not reported
Active Site State-Reg Treatment Storage and Disposal Facility:	Not reported
Active Site State-Reg Handler:	---
Federal Facility Indicator:	Not reported
Hazardous Secondary Material Indicator:	N
Sub-Part K Indicator:	Not reported
Commercial TSD Indicator:	No
Treatment Storage and Disposal Type:	Not reported
2018 GPRA Permit Baseline:	Not on the Baseline
2018 GPRA Renewals Baseline:	Not on the Baseline
Permit Renewals Workload Universe:	Not reported
Permit Workload Universe:	Not reported
Permit Progress Universe:	Not reported
Post-Closure Workload Universe:	Not reported
Closure Workload Universe:	Not reported
202 GPRA Corrective Action Baseline:	No
Corrective Action Workload Universe:	No
Subject to Corrective Action Universe:	No
Non-TSDFs Where RCRA CA has Been Imposed Universe:	No
TSDFs Potentially Subject to CA Under 3004 (u)/(v) Universe:	No
TSDFs Only Subject to CA under Discretionary Auth Universe:	No
Corrective Action Priority Ranking:	No NCAPS ranking
Environmental Control Indicator:	No
Institutional Control Indicator:	No
Human Exposure Controls Indicator:	N/A
Groundwater Controls Indicator:	N/A
Operating TSDF Universe:	Not reported
Full Enforcement Universe:	Not reported
Significant Non-Complier Universe:	No
Unaddressed Significant Non-Complier Universe:	No
Addressed Significant Non-Complier Universe:	No
Significant Non-Complier With a Compliance Schedule Universe:	No
Financial Assurance Required:	Not reported
Handler Date of Last Change:	20201117
Recognized Trader-Importer:	No
Recognized Trader-Exporter:	No
Importer of Spent Lead Acid Batteries:	No
Exporter of Spent Lead Acid Batteries:	No
Recycler Activity Without Storage:	No
Manifest Broker:	No
Sub-Part P Indicator:	No

Handler - Owner Operator:

Owner/Operator Indicator:	Owner
Owner/Operator Name: DON MCKENNA	
Legal Status:	Other
Date Became Current:	Not reported
Date Ended Current:	Not reported

PHILLIPS MACHINE & WELDING (Continued) **1026485918**

Owner/Operator Address: 16119 E. GALE AVE
Owner/Operator City,State,Zip: CITY OF INDUSTRY, CA 91745
Owner/Operator Telephone: 626-855-4600
Owner/Operator Telephone Ext: Not reported
Owner/Operator Fax: Not reported
Owner/Operator Email: Not reported

Owner/Operator Indicator: Operator
Owner/Operator Name: PHILLIPS MACHINE & WELDING
Legal Status: Other
Date Became Current: Not reported
Date Ended Current: Not reported
Owner/Operator Address: 16125 E GALE AVE
Owner/Operator City,State,Zip: CITY OF INDUSTRY, CA 91745
Owner/Operator Telephone: 626-855-4600
Owner/Operator Telephone Ext: Not reported
Owner/Operator Fax: Not reported
Owner/Operator Email: Not reported

Historic Generators:
Receive Date: 20201109
Handler Name: PHILLIPS MACHINE & WELDING
Federal Waste Generator Description: Not a generator, verified
State District Owner: Not reported
Large Quantity Handler of Universal Waste: No
Recognized Trader Importer: No
Recognized Trader Exporter: No
Spent Lead Acid Battery Importer: No
Spent Lead Acid Battery Exporter: No
Current Record: Yes
Non Storage Recycler Activity: Not reported
Electronic Manifest Broker: Not reported

List of NAICS Codes and Descriptions:
NAICS Code: 333318
NAICS Description: OTHER COMMERCIAL AND SERVICE INDUSTRY MACHINERY MANUFACTURING

Facility Has Received Notices of Violations:
Violations: No Violations Found

Evaluation Action Summary:
Evaluations: No Evaluations Found

D20 **PHILLIPS MACHINE & WELDING CO. INC.** **RCRA NonGen / NLR** **1026041660**
WSW **16119 E GALE AVE** **CAC003047797**
< 1/8 **CITY OF INDUSTRY, CA 91745**
0.091 mi.
483 ft. **Site 3 of 8 in cluster D**

Relative:
Higher

Actual:
347 ft.

RCRA Listings:
Date Form Received by Agency: 20191218
Handler Name: PHILLIPS MACHINE & WELDING CO. INC.
Handler Address: 16119 E GALE AVE
Handler City,State,Zip: CITY OF INDUSTRY, CA 91745
EPA ID: CAC003047797

PHILLIPS MACHINE & WELDING CO. INC. (Continued) **1026041660**

Contact Name:		KENNETH WILLIAMSON
Contact Address:		16125 E GALE AVE
Contact City,State,Zip:		CITY OF INDUSTRY, CA 91745
Contact Telephone:		626-855-4600
Contact Fax:		Not reported
Contact Email:		DAVID.DIAZ@ECCINC.US
Contact Title:		Not reported
EPA Region:		09
Land Type:		Not reported
Federal Waste Generator Description:		Not a generator, verified
Non-Notifier:		Not reported
Biennial Report Cycle:		Not reported
Accessibility:		Not reported
Active Site Indicator:		Not reported
State District Owner:		Not reported
State District:		Not reported
Mailing Address:		16125 E GALE AVE
Mailing City,State,Zip:		CITY OF INDUSTRY, CA 91745
Owner Name:	PHILLIPS MACHINE & WELDING CO. INC.	
Owner Type:		Other
Operator Name:	KENNETH WILLIAMSON	
Operator Type:		Other
Short-Term Generator Activity:		No
Importer Activity:		No
Mixed Waste Generator:		No
Transporter Activity:		No
Transfer Facility Activity:		No
Recycler Activity with Storage:		No
Small Quantity On-Site Burner Exemption:		No
Smelting Melting and Refining Furnace Exemption:		No
Underground Injection Control:		No
Off-Site Waste Receipt:		No
Universal Waste Indicator:		No
Universal Waste Destination Facility:		No
Federal Universal Waste:		No
Active Site Fed-Reg Treatment Storage and Disposal Facility:		Not reported
Active Site Converter Treatment storage and Disposal Facility:		Not reported
Active Site State-Reg Treatment Storage and Disposal Facility:		Not reported
Active Site State-Reg Handler:		---
Federal Facility Indicator:		Not reported
Hazardous Secondary Material Indicator:		N
Sub-Part K Indicator:		Not reported
Commercial TSD Indicator:		No
Treatment Storage and Disposal Type:		Not reported
2018 GPRA Permit Baseline:		Not on the Baseline
2018 GPRA Renewals Baseline:		Not on the Baseline
Permit Renewals Workload Universe:		Not reported
Permit Workload Universe:		Not reported
Permit Progress Universe:		Not reported
Post-Closure Workload Universe:		Not reported
Closure Workload Universe:		Not reported
202 GPRA Corrective Action Baseline:		No
Corrective Action Workload Universe:		No
Subject to Corrective Action Universe:		No
Non-TSDFs Where RCRA CA has Been Imposed Universe:		No
TSDFs Potentially Subject to CA Under 3004 (u)/(v) Universe:		No
TSDFs Only Subject to CA under Discretionary Auth Universe:		No

PHILLIPS MACHINE & WELDING CO. INC. (Continued) **1026041660**

Corrective Action Priority Ranking:	No NCAPS ranking
Environmental Control Indicator:	No
Institutional Control Indicator:	No
Human Exposure Controls Indicator:	N/A
Groundwater Controls Indicator:	N/A
Operating TSDF Universe:	Not reported
Full Enforcement Universe:	Not reported
Significant Non-Complier Universe:	No
Unaddressed Significant Non-Complier Universe:	No
Addressed Significant Non-Complier Universe:	No
Significant Non-Complier With a Compliance Schedule Universe:	No
Financial Assurance Required:	Not reported
Handler Date of Last Change:	20200210
Recognized Trader-Importer:	No
Recognized Trader-Exporter:	No
Importer of Spent Lead Acid Batteries:	No
Exporter of Spent Lead Acid Batteries:	No
Recycler Activity Without Storage:	No
Manifest Broker:	No
Sub-Part P Indicator:	No

Handler - Owner Operator:

Owner/Operator Indicator:	Operator
Owner/Operator Name: KENNETH WILLIAMSON	
Legal Status:	Other
Date Became Current:	Not reported
Date Ended Current:	Not reported
Owner/Operator Address:	16125 E GALE AVE
Owner/Operator City,State,Zip:	CITY OF INDUSTRY, CA 91745
Owner/Operator Telephone:	626-855-4600
Owner/Operator Telephone Ext:	Not reported
Owner/Operator Fax:	Not reported
Owner/Operator Email:	Not reported

Owner/Operator Indicator:	Owner
Owner/Operator Name: PHILLIPS MACHINE & WELDING CO. INC.	
Legal Status:	Other
Date Became Current:	Not reported
Date Ended Current:	Not reported
Owner/Operator Address:	16125 E GALE AVE
Owner/Operator City,State,Zip:	CITY OF INDUSTRY, CA 91745
Owner/Operator Telephone:	626-855-4600
Owner/Operator Telephone Ext:	Not reported
Owner/Operator Fax:	Not reported
Owner/Operator Email:	Not reported

Historic Generators:

Receive Date:	20191218
Handler Name: PHILLIPS MACHINE & WELDING CO. INC.	
Federal Waste Generator Description:	Not a generator, verified
State District Owner:	Not reported
Large Quantity Handler of Universal Waste:	No
Recognized Trader Importer:	No
Recognized Trader Exporter:	No
Spent Lead Acid Battery Importer:	No

PHILLIPS MACHINE & WELDING CO. INC. (Continued) **1026041660**

Spent Lead Acid Battery Exporter: No
Current Record: Yes
Non Storage Recycler Activity: Not reported
Electronic Manifest Broker: Not reported

List of NAICS Codes and Descriptions:
NAICS Code: 332999
NAICS Description: ALL OTHER MISCELLANEOUS FABRICATED METAL PRODUCT MANUFACTURING

Facility Has Received Notices of Violations:
Violations: No Violations Found

Evaluation Action Summary:
Evaluations: No Evaluations Found

D21
WSW
< 1/8
0.091 mi.
483 ft.

M. G. COMFORT APPAREL INC. **WIP** **S106764784**
16119 E GALE AVE **N/A**
CITY OF INDUSTRY (CORPORATE NA, CA 91745

Site 4 of 8 in cluster D

Relative:
Higher

Actual:
347 ft.

WIP:
Name: M. G. COMFORT APPAREL INC.
Address: 16119 E Gale Ave
City,State,Zip: CITY OF INDUSTRY (CORPORATE NAME INDUSTRY), CA 91745
Region: 4
File Number: 105.0006
File Status: Historical
Staff: SY
Facility Suite: Not reported

D22
WSW
< 1/8
0.093 mi.
489 ft.

PHILLIPS AEROSPACE **RCRA NonGen / NLR** **1027072885**
16125 E GALE AVE **CAC003144487**
CITY OF INDUSTRY, CA 91745

Site 5 of 8 in cluster D

Relative:
Higher

Actual:
348 ft.

RCRA Listings:
Date Form Received by Agency: 20211020
Handler Name: PHILLIPS AEROSPACE
Handler Address: 16125 E GALE AVE
Handler City,State,Zip: CITY OF INDUSTRY, CA 91745
EPA ID: CAC003144487
Contact Name: DON MCKENNA
Contact Address: 16125 E GALE AVE
Contact City,State,Zip: CITY OF INDUSTRY, CA 91745
Contact Telephone: 626-855-4600
Contact Fax: 626-855-4612
Contact Email: DAVID.DIAZ@ECCINC.US
Contact Title: Not reported
EPA Region: 09
Land Type: Not reported
Federal Waste Generator Description: Not a generator, verified
Non-Notifier: Not reported

PHILLIPS AEROSPACE (Continued) **1027072885**

Biennial Report Cycle:		Not reported
Accessibility:		Not reported
Active Site Indicator:		Not reported
State District Owner:		Not reported
State District:		Not reported
Mailing Address:		16125 E GALE AVE
Mailing City,State,Zip:		CITY OF INDUSTRY, CA 91745
Owner Name:	PHILLIPS AEROSPACE	
Owner Type:		Other
Operator Name:	DON MCKENNA	
Operator Type:		Other
Short-Term Generator Activity:		No
Importer Activity:		No
Mixed Waste Generator:		No
Transporter Activity:		No
Transfer Facility Activity:		No
Recycler Activity with Storage:		No
Small Quantity On-Site Burner Exemption:		No
Smelting Melting and Refining Furnace Exemption:		No
Underground Injection Control:		No
Off-Site Waste Receipt:		No
Universal Waste Indicator:		No
Universal Waste Destination Facility:		No
Federal Universal Waste:		No
Active Site Fed-Reg Treatment Storage and Disposal Facility:		Not reported
Active Site Converter Treatment storage and Disposal Facility:		Not reported
Active Site State-Reg Treatment Storage and Disposal Facility:		Not reported
Active Site State-Reg Handler:		---
Federal Facility Indicator:		Not reported
Hazardous Secondary Material Indicator:		N
Sub-Part K Indicator:		Not reported
Commercial TSD Indicator:		No
Treatment Storage and Disposal Type:		Not reported
2018 GPRA Permit Baseline:		Not on the Baseline
2018 GPRA Renewals Baseline:		Not on the Baseline
Permit Renewals Workload Universe:		Not reported
Permit Workload Universe:		Not reported
Permit Progress Universe:		Not reported
Post-Closure Workload Universe:		Not reported
Closure Workload Universe:		Not reported
202 GPRA Corrective Action Baseline:		No
Corrective Action Workload Universe:		No
Subject to Corrective Action Universe:		No
Non-TSDFs Where RCRA CA has Been Imposed Universe:		No
TSDFs Potentially Subject to CA Under 3004 (u)/(v) Universe:		No
TSDFs Only Subject to CA under Discretionary Auth Universe:		No
Corrective Action Priority Ranking:		No NCAPS ranking
Environmental Control Indicator:		No
Institutional Control Indicator:		No
Human Exposure Controls Indicator:		N/A
Groundwater Controls Indicator:		N/A
Operating TSDF Universe:		Not reported
Full Enforcement Universe:		Not reported
Significant Non-Complier Universe:		No
Unaddressed Significant Non-Complier Universe:		No
Addressed Significant Non-Complier Universe:		No
Significant Non-Complier With a Compliance Schedule Universe:		No

PHILLIPS AEROSPACE (Continued) **1027072885**

Financial Assurance Required:	Not reported
Handler Date of Last Change:	20211020
Recognized Trader-Importer:	No
Recognized Trader-Exporter:	No
Importer of Spent Lead Acid Batteries:	No
Exporter of Spent Lead Acid Batteries:	No
Recycler Activity Without Storage:	No
Manifest Broker:	No
Sub-Part P Indicator:	No

Handler - Owner Operator:

Owner/Operator Indicator:	Owner
Owner/Operator Name: PHILLIPS AEROSPACE	
Legal Status:	Other
Date Became Current:	Not reported
Date Ended Current:	Not reported
Owner/Operator Address:	16125 E GALE AVE
Owner/Operator City,State,Zip:	CITY OF INDUSTRY, CA 91745
Owner/Operator Telephone:	626-855-4600
Owner/Operator Telephone Ext:	Not reported
Owner/Operator Fax:	Not reported
Owner/Operator Email:	Not reported

Owner/Operator Indicator:	Operator
Owner/Operator Name: DON MCKENNA	
Legal Status:	Other
Date Became Current:	Not reported
Date Ended Current:	Not reported
Owner/Operator Address:	16125 E GALE AVE
Owner/Operator City,State,Zip:	CITY OF INDUSTRY, CA 91745
Owner/Operator Telephone:	626-855-4600
Owner/Operator Telephone Ext:	Not reported
Owner/Operator Fax:	Not reported
Owner/Operator Email:	Not reported

Historic Generators:

Receive Date:	20211020
Handler Name: PHILLIPS AEROSPACE	
Federal Waste Generator Description:	Not a generator, verified
State District Owner:	Not reported
Large Quantity Handler of Universal Waste:	No
Recognized Trader Importer:	No
Recognized Trader Exporter:	No
Spent Lead Acid Battery Importer:	No
Spent Lead Acid Battery Exporter:	No
Current Record:	Yes
Non Storage Recycler Activity:	No
Electronic Manifest Broker:	No

List of NAICS Codes and Descriptions:

NAICS Code:	333517
NAICS Description:	MACHINE TOOL MANUFACTURING

Facility Has Received Notices of Violations:

PHILLIPS AEROSPACE (Continued) **1027072885**

Violations: No Violations Found

Evaluation Action Summary:
Evaluations: No Evaluations Found

E23
NW
1/8-1/4
0.127 mi.
673 ft.

CHALLENGER ENTERPRISES INC
918 S STIMSON AVE
INDUSTRY, CA 91745

CPS-SLIC **S124838649**
HWTS **N/A**

Site 1 of 11 in cluster E

Relative:
Lower

Actual:
340 ft.

CPS-SLIC:

Name:	UNITED STATIONERS
Address:	918 S. STIMSON AVE.
City,State,Zip:	CITY OF INDUSTRY, CA 91745
Region:	STATE
Facility Status:	**Completed - Case Closed**
Status Date:	08/27/1991
Global Id:	T10000015752
Lead Agency:	LOS ANGELES RWQCB (REGION 4)
Lead Agency Case Number:	Not reported
Latitude:	34.01053
Longitude:	-117.95327
Case Type:	Cleanup Program Site
Case Worker:	WIP
Local Agency:	Not reported
RB Case Number:	105.0292
File Location:	Not reported
Potential Media Affected:	Not reported
Potential Contaminants of Concern:	Not reported
Site History:	Not reported

Click here to access the California GeoTracker records for this facility:

HWTS:

Name:	CHALLENGER ENTERPRISES INC
Address:	918 S STIMSON AVE
Address 2:	Not reported
City,State,Zip:	INDUSTRY, CA 91745
EPA ID:	CAL000259237
Inactive Date:	06/30/2007
Create Date:	09/16/2002
Last Act Date:	Not reported
Mailing Name:	Not reported
Mailing Address:	2971 E WHITE STAR AVE
Mailing Address 2:	Not reported
Mailing City,State,Zip:	ANAHEIM, CA 928060000
Owner Name:	CHALLENGER ENTERPRISES INC
Owner Address:	2971 E WHITE STAR AVE
Owner Address 2:	Not reported
Owner City,State,Zip:	ANAHEIM, CA 928060000
Contact Name:	LOUISE PHILLIPS/OFF MGR
Contact Address:	2971 E WHITE STAR AVE
Contact Address 2:	Not reported
City,State,Zip:	ANAHEIM, CA 928060000
Facility Status:	Inactive

CHALLENGER ENTERPRISES INC (Continued) **S124838649**

Facility Type: PERMANENT
Category: STATE
Latitude: 34.010715
Longitude: -117.955153

NAICS:
EPA ID: CAL000259237
Create Date: 2002-09-16 11:41:04.997
NAICS Code: 333924
NAICS Description: Industrial Truck, Tractor, Trailer, and Stacker Machinery Manufacturing
Issued EPA ID Date: 2002-09-16 11:41:04.99700
Inactive Date: 2007-06-30 00:00:00
Facility Name: CHALLENGER ENTERPRISES INC
Facility Address: 918 S STIMSON AVE
Facility Address 2: Not reported
Facility City: INDUSTRY
Facility County: Not reported
Facility State: CA
Facility Zip: 91745

E24
NW
1/8-1/4
0.127 mi.
673 ft.

UNITED STATIONERS **WIP** **S103993342**
918 S STIMSON AVE **N/A**
CITY OF INDUSTRY (CORPORATE NA, CA 91745

Site 2 of 11 in cluster E

Relative:
Lower

Actual:
340 ft.

WIP:
Name: UNITED STATIONERS
Address: 918 S Stimson Ave
City,State,Zip: CITY OF INDUSTRY (CORPORATE NAME INDUSTRY), CA 91745
Region: 4
File Number: 105.0292
File Status: Historical
Staff: WLIU
Facility Suite: Not reported

D25
West
1/8-1/4
0.132 mi.
695 ft.

7-11 #23961 **LUST** **S104160206**
16107 GALE AVE **Cortese** **N/A**
INDUSTRY, CA 91745 **HIST CORTESE**
CERS

Site 6 of 8 in cluster D

Relative:
Higher

Actual:
346 ft.

LUST:
Name: 7-11 #23961
Address: 16107 GALE AVE
City,State,Zip: INDUSTRY, CA 91745
Lead Agency: LOS ANGELES RWQCB (REGION 4)
Case Type: LUST Cleanup Site
Geo Track: http://geotracker.waterboards.ca.gov/profile_report.asp?global_id=T0603703132
Global Id: T0603703132
Latitude: 34.008923
Longitude: -117.955553
Status: Completed - Case Closed
Status Date: 09/09/1996
Case Worker: YR

7-11 #23961 (Continued) **S104160206**

RB Case Number: I-05922
Local Agency: LOS ANGELES COUNTY
File Location: Not reported
Local Case Number: Not reported
Potential Media Affect: Aquifer used for drinking water supply
Potential Contaminants of Concern: Gasoline
Site History: Not reported

LUST:
Global Id: T0603703132
Contact Type: Local Agency Caseworker
Contact Name: JOHN AWUJO
Organization Name: LOS ANGELES COUNTY
Address: 900 S FREMONT AVE
City: ALHAMBRA
Email: jawujo@dpw.lacounty.gov
Phone Number: 6264583507

Global Id: T0603703132
Contact Type: Regional Board Caseworker
Contact Name: YUE RONG
Organization Name: LOS ANGELES RWQCB (REGION 4)
Address: 320 W. 4TH ST., SUITE 200
City: Los Angeles
Email: yrong@waterboards.ca.gov
Phone Number: Not reported

LUST:
Global Id: T0603703132
Action Type: Other
Date: 05/30/1992
Action: Leak Discovery

Global Id: T0603703132
Action Type: Other
Date: 10/08/1992
Action: Leak Reported

LUST:
Global Id: T0603703132
Status: Open - Case Begin Date
Status Date: 05/30/1992

Global Id: T0603703132
Status: Completed - Case Closed
Status Date: 09/09/1996

LUST REG 4:
Region: 4
Regional Board: 04
County: Los Angeles
Facility Id: I-05922
Status: Case Closed
Substance: Gasoline
Substance Quantity: Not reported

7-11 #23961 (Continued) **S104160206**

Local Case No:	Not reported	
Case Type:	Groundwater	
Abatement Method Used at the Site:		Not reported
Global ID:	T0603703132	
W Global ID:	Not reported	
Staff:	UNK	
Local Agency:	19000	
Cross Street:	STIMSON	
Enforcement Type:	Not reported	
Date Leak Discovered:	5/30/1992	
Date Leak First Reported:		10/8/1992
Date Leak Record Entered:	9/22/1992	
Date Confirmation Began:	Not reported	
Date Leak Stopped:	Not reported	
Date Case Last Changed on Database:		10/28/1996
Date the Case was Closed:		9/9/1996
How Leak Discovered:	Tank Closure	
How Leak Stopped:	Not reported	
Cause of Leak:	UNK	
Leak Source:	UNK	
Operator:	Not reported	
Water System:	Not reported	
Well Name:	Not reported	
Approx. Dist To Production Well (ft):		3336.1637963410559102441416265
Source of Cleanup Funding:		UNK
Preliminary Site Assessment Workplan Submitted:		Not reported
Preliminary Site Assessment Began:		Not reported
Pollution Characterization Began:		Not reported
Remediation Plan Submitted:		Not reported
Remedial Action Underway:		Not reported
Post Remedial Action Monitoring Began:		Not reported
Enforcement Action Date:		Not reported
Historical Max MTBE Date:		Not reported
Hist Max MTBE Conc in Groundwater:		Not reported
Hist Max MTBE Conc in Soil:		Not reported
Significant Interim Remedial Action Taken:		Not reported
GW Qualifier:	Not reported	
Soil Qualifier:	Not reported	
Organization:	Not reported	
Owner Contact:	Not reported	
Responsible Party:	SOUTHLAND CORP	
RP Address:	P.O. BOX 404, PLEASANTON, CA 94588	
Program:	LUST	
Lat/Long:	34.0088227 / -1	
Local Agency Staff:	Not reported	
Beneficial Use:	Not reported	
Priority:	Not reported	
Cleanup Fund Id:	Not reported	
Suspended:	Not reported	
Assigned Name:	Not reported	
Summary:	10/28/96 WELL ABANDONMENT PERMITS	

CORTESE:

Name:	7-11 #23961
Address:	16107 GALE AVE
City,State,Zip:	INDUSTRY, CA 91745
Region:	CORTESE

7-11 #23961 (Continued) **S104160206**

Envirostor Id:	Not reported
Global ID:	T0603703132
Site/Facility Type:	LUST CLEANUP SITE
Cleanup Status:	COMPLETED - CASE CLOSED
Status Date:	Not reported
Site Code:	Not reported
Latitude:	Not reported
Longitude:	Not reported
Owner:	Not reported
Enf Type:	Not reported
Swat R:	Not reported
Flag:	active
Order No:	Not reported
Waste Discharge System No:	Not reported
Effective Date:	Not reported
Region 2:	Not reported
WID Id:	Not reported
Solid Waste Id No:	Not reported
Waste Management Uit Name:	Not reported
File Name:	Active Open

HIST CORTESE:

edr_fname:	7-11 #23961
edr_fadd1:	16107 GALE
City,State,Zip:	INDUSTRY, CA 91745
Region:	CORTESE
Facility County Code:	19
Reg By:	LTNKA
Reg Id:	I-5922

CERS:

Name:	7-11 #23961
Address:	16107 GALE AVE
City,State,Zip:	INDUSTRY, CA 91745
Site ID:	207085
CERS ID:	T0603703132
CERS Description:	Leaking Underground Storage Tank Cleanup Site

Affiliation:

Affiliation Type Desc:	Regional Board Caseworker
Entity Name:	YUE RONG - LOS ANGELES RWQCB (REGION 4)
Entity Title:	Not reported
Affiliation Address:	320 W. 4TH ST., SUITE 200
Affiliation City:	Los Angeles
Affiliation State:	CA
Affiliation Country:	Not reported
Affiliation Zip:	Not reported
Affiliation Phone:	,

Affiliation Type Desc:	Local Agency Caseworker
Entity Name:	JOHN AWUJO - LOS ANGELES COUNTY
Entity Title:	Not reported
Affiliation Address:	900 S FREMONT AVE
Affiliation City:	ALHAMBRA
Affiliation State:	CA
Affiliation Country:	Not reported
Affiliation Zip:	Not reported

7-11 #23961 (Continued) **S104160206**

Affiliation Phone: 6264583507,

D26 West 1/8-1/4 0.132 mi. 695 ft. **SOUTHLAND CORP SS 23961**
16107 GALE AVE
LA PUENTE, CA 91745
SWEEPS UST **S101583440**
CA FID UST **N/A**
LOS ANGELES CO. HMS

Site 7 of 8 in cluster D

Relative: Higher

Actual: 346 ft.

SWEEPS UST:

Name:	THE SOUTHLAND CORP SS 23961
Address:	16107 E GALE AVE
City:	INDUSTRY
Status:	Active
Comp Number:	5922
Number:	9
Board Of Equalization:	44-002251
Referral Date:	06-30-89
Action Date:	Not reported
Created Date:	06-30-89
Owner Tank Id:	Not reported
SWRCB Tank Id:	19-000-005922-000001
Tank Status:	A
Capacity:	Not reported
Active Date:	06-30-89
Tank Use:	UNKNOWN
STG:	W
Content:	Not reported
Number Of Tanks:	3

Name:	THE SOUTHLAND CORP SS 23961
Address:	16107 E GALE AVE
City:	INDUSTRY
Status:	Active
Comp Number:	5922
Number:	9
Board Of Equalization:	44-002251
Referral Date:	06-30-89
Action Date:	Not reported
Created Date:	06-30-89
Owner Tank Id:	Not reported
SWRCB Tank Id:	19-000-005922-000002
Tank Status:	A
Capacity:	Not reported
Active Date:	06-30-89
Tank Use:	UNKNOWN
STG:	W
Content:	Not reported
Number Of Tanks:	Not reported

Name:	THE SOUTHLAND CORP SS 23961
Address:	16107 E GALE AVE
City:	INDUSTRY
Status:	Active
Comp Number:	5922
Number:	9
Board Of Equalization:	44-002251
Referral Date:	06-30-89

SOUTHLAND CORP SS 23961 (Continued) **S101583440**

Action Date:	Not reported
Created Date:	06-30-89
Owner Tank Id:	Not reported
SWRCB Tank Id:	19-000-005922-000003
Tank Status:	A
Capacity:	Not reported
Active Date:	06-30-89
Tank Use:	UNKNOWN
STG:	W
Content:	Not reported
Number Of Tanks:	Not reported

CA FID UST:

Facility ID:	19003776
Regulated By:	UTNKA
Regulated ID:	00005296
Cortese Code:	Not reported
SIC Code:	Not reported
Facility Phone:	8180000000
Mail To:	Not reported
Mailing Address:	0 BOX
Mailing Address 2:	Not reported
Mailing City,St,Zip:	INDUSTRY
Contact:	Not reported
Contact Phone:	Not reported
DUNs Number:	Not reported
NPDES Number:	Not reported
EPA ID:	Not reported
Comments:	Not reported
Status:	Active

LOS ANGELES CO. HMS:

Name:	SOUTHLAND CORP SS 23961
Address:	16107 GALE AVE
City,State,Zip:	LA PUENTE, CA 917451709
Region:	LA
Permit Category:	T
Facility Id:	005712-005922
Facility Type:	0
Facility Status:	Removed
Area:	6H
Permit Number:	00001533T
Permit Status:	Removed

D27 **7-ELEVEN STORE 23961 (2135)** **HIST UST** **U001569668**
West **16107 E GAIL AVE** **N/A**
1/8-1/4 **CITY OF INDUSTRY, CA 91745**
0.133 mi.
703 ft. **Site 8 of 8 in cluster D**

Relative:
Lower

Actual:
344 ft.

HIST UST:

Name:	7-ELEVEN STORE 23961 (2135)
Address:	16107 E GAIL AVE
City,State,Zip:	CITY OF INDUSTRY, CA 91745
File Number:	00028C4E
URL:	http://geotracker.waterboards.ca.gov/ustpdfs/pdf/00028C4E.pdf
Region:	STATE

7-ELEVEN STORE 23961 (2135) (Continued) **U001569668**

Facility ID:	00000005296
Facility Type:	Gas Station
Other Type:	Not reported
Contact Name:	KURT NILL
Telephone:	7145999361
Owner Name:	THE SOUTHLAND CORPORATION
Owner Address:	1240 S. STATE COLLEGE BLVD., S
Owner City,St,Zip:	ANAHEIM, CA 92806
Total Tanks:	0003
Tank Num:	001
Container Num:	1
Year Installed:	1983
Tank Capacity:	00010000
Tank Used for:	PRODUCT
Type of Fuel:	UNLEADED
Container Construction Thickness:	Not reported
Leak Detection:	Stock Inventor, 10
Tank Num:	002
Container Num:	2
Year Installed:	1983
Tank Capacity:	00010000
Tank Used for:	PRODUCT
Type of Fuel:	REGULAR
Container Construction Thickness:	Not reported
Leak Detection:	Stock Inventor, 10
Tank Num:	003
Container Num:	3
Year Installed:	1983
Tank Capacity:	00010000
Tank Used for:	PRODUCT
Type of Fuel:	06
Container Construction Thickness:	Not reported
Leak Detection:	Stock Inventor, 10

Click here for Geo Tracker PDF:

E28 **FIRE STATION 43** **HIST UST** **U001569617**
NW **921 S STIMSON** **N/A**
1/8-1/4 **CITY OF INDUSTRY, CA 91744**
0.142 mi.
749 ft. **Site 3 of 11 in cluster E**

Relative:
Lower

Actual:
340 ft.

HIST UST:

Name:	FIRE STATION 43
Address:	921 S STIMSON
City,State,Zip:	CITY OF INDUSTRY, CA 91744
File Number:	00027456
URL:	http://geotracker.waterboards.ca.gov/ustpdfs/pdf/00027456.pdf
Region:	STATE
Facility ID:	00000034204
Facility Type:	Other
Other Type:	FIRE STATION
Contact Name:	Not reported
Telephone:	2132672242
Owner Name:	L.A. COUNTY MECHANICAL DEPARTM

FIRE STATION 43 (Continued) **U001569617**

Owner Address:	1100 N. EASTERN AVE.
Owner City,St,Zip:	LOS ANGELES, CA 90063
Total Tanks:	0002
Tank Num:	001
Container Num:	#1
Year Installed:	1973
Tank Capacity:	00001000
Tank Used for:	PRODUCT
Type of Fuel:	UNLEADED
Container Construction Thickness:	Not reported
Leak Detection:	Stock Inventor
Tank Num:	002
Container Num:	#2
Year Installed:	Not reported
Tank Capacity:	00001000
Tank Used for:	PRODUCT
Type of Fuel:	DIESEL
Container Construction Thickness:	Not reported
Leak Detection:	Stock Inventor

Click here for Geo Tracker PDF:

F29 **M.G. INDUSTRIES** **CPS-SLIC** **S106764884**
WNW **999 STIMSON AVE.** **WIP** **N/A**
1/8-1/4 **CITY OF INDUSTRY, CA 91745**
0.147 mi.
776 ft. **Site 1 of 7 in cluster F**

Relative:
Lower

Actual:
342 ft.

CPS-SLIC:

Name:	M.G. INDUSTRIES
Address:	999 STIMSON AVE.
City,State,Zip:	CITY OF INDUSTRY, CA 91745
Region:	STATE
Facility Status:	**Completed - Case Closed**
Status Date:	05/11/1988
Global Id:	T10000015644
Lead Agency:	LOS ANGELES RWQCB (REGION 4)
Lead Agency Case Number:	Not reported
Latitude:	34.01001
Longitude:	-117.95588
Case Type:	Cleanup Program Site
Case Worker:	WIP
Local Agency:	Not reported
RB Case Number:	105.0163
File Location:	Not reported
Potential Media Affected:	Not reported
Potential Contaminants of Concern:	Not reported
Site History:	Not reported

Click here to access the California GeoTracker records for this facility:

WIP:

Name:	M.G. INDUSTRIES
Address:	999 Stimson Ave
City,State,Zip:	CITY OF INDUSTRY (CORPORATE NAME INDUSTRY), CA 91745

M.G. INDUSTRIES (Continued) **S106764884**

Region: 4
File Number: 105.0163
File Status: Historical
Staff: DKOO
Facility Suite: Not reported

F30 **SO-CAL AIRGAS** **CPS-SLIC** **S126421131**
WNW **999 S. STIMSON AVE.** **N/A**
1/8-1/4 **CITY OF INDUSTRY, CA 91745**
0.147 mi.
776 ft. **Site 2 of 7 in cluster F**

Relative:
Lower

Actual:
342 ft.

CPS-SLIC:

Name:	SO-CAL AIRGAS
Address:	999 S. STIMSON AVE.
City,State,Zip:	CITY OF INDUSTRY, CA 91745
Region:	STATE
Facility Status:	**Completed - Case Closed**
Status Date:	01/01/1996
Global Id:	T10000015642
Lead Agency:	LOS ANGELES RWQCB (REGION 4)
Lead Agency Case Number:	Not reported
Latitude:	34.01001
Longitude:	-117.95588
Case Type:	Cleanup Program Site
Case Worker:	WIP
Local Agency:	Not reported
RB Case Number:	105.0161
File Location:	Not reported
Potential Media Affected:	Not reported
Potential Contaminants of Concern:	Not reported
Site History:	Not reported

Click here to access the California GeoTracker records for this facility:

F31 **SO-CAL AIRGAS** **HIST CORTESE** **S105025527**
WNW **81038111 ALONDRA BLVD E.** **WIP** **N/A**
1/8-1/4 **PARAMOUNT, CA 90723**
0.147 mi.
776 ft. **Site 3 of 7 in cluster F**

Relative:
Lower

Actual:
342 ft.

HIST CORTESE:

edr_fname:	SO-CAL AIRGAS
edr_fadd1:	81038111 ALONDRA BLVD E.
City,State,Zip:	PARAMOUNT, CA 90723
Region:	CORTESE
Facility County Code:	19
Reg By:	LTNKA
Reg Id:	R-27076

WIP:

Name:	SO-CAL AIRGAS
Address:	999 S Stimson Ave
City,State,Zip:	CITY OF INDUSTRY (CORPORATE NAME INDUSTRY), CA 91745
Region:	4
File Number:	105.0161

SO-CAL AIRGAS (Continued) **S105025527**

File Status: **Historical**
Staff: UNIDENTIFIED
Facility Suite: Not reported

E32 WNW 1/8-1/4 0.147 mi. 777 ft. | **LA COUNTY FIRE STATION #043** | **LUST** | **S102432406**
921 STIMSON AVE S | **Cortese** | **N/A**
INDUSTRY, CA 91745 | **HIST CORTESE**
CERS

Site 4 of 11 in cluster E

Relative: Lower
Actual: 341 ft.

LUST:
Name: LA COUNTY FIRE STATION #043
Address: 921 STIMSON AVE S
City,State,Zip: INDUSTRY, CA 91745
Lead Agency: LOS ANGELES COUNTY
Case Type: LUST Cleanup Site
Geo Track: http://geotracker.waterboards.ca.gov/profile_report.asp?global_id=T0603705137
Global Id: T0603705137
Latitude: 34.010376
Longitude: -117.955748
Status: Completed - Case Closed
Status Date: 11/18/1996
Case Worker: JOA
RB Case Number: R-12512
Local Agency: LOS ANGELES COUNTY
File Location: Not reported
Local Case Number: Not reported
Potential Media Affect: Soil
Potential Contaminants of Concern: Aviation
Site History: Not reported

LUST:
Global Id: T0603705137
Contact Type: Local Agency Caseworker
Contact Name: JOHN AWUJO
Organization Name: LOS ANGELES COUNTY
Address: 900 S FREMONT AVE
City: ALHAMBRA
Email: jawujo@dpw.lacounty.gov
Phone Number: 6264583507

Global Id: T0603705137
Contact Type: Regional Board Caseworker
Contact Name: YUE RONG
Organization Name: LOS ANGELES RWQCB (REGION 4)
Address: 320 W. 4TH ST., SUITE 200
City: Los Angeles
Email: yrong@waterboards.ca.gov
Phone Number: Not reported

LUST:
Global Id: T0603705137
Action Type: Other
Date: 11/18/1996
Action: Leak Reported

LUST:

LA COUNTY FIRE STATION #043 (Continued) **S102432406**

Global Id: T0603705137
Status: Completed - Case Closed
Status Date: 11/18/1996

Global Id: T0603705137
Status: Open - Case Begin Date
Status Date: 11/18/1996

LUST REG 4:
Region: 4
Regional Board: 04
County: Los Angeles
Facility Id: R-12512
Status: Case Closed
Substance: 1
Substance Quantity: Not reported
Local Case No: Not reported
Case Type: Soil
Abatement Method Used at the Site: Not reported
Global ID: T0603705137
W Global ID: Not reported
Staff: UNK
Local Agency: 19000
Cross Street: Not reported
Enforcement Type: Not reported
Date Leak Discovered: Not reported
Date Leak First Reported: 11/18/1996
Date Leak Record Entered: 11/21/1996
Date Confirmation Began: Not reported
Date Leak Stopped: Not reported
Date Case Last Changed on Database: 11/18/1996
Date the Case was Closed: 11/18/1996
How Leak Discovered: Not reported
How Leak Stopped: Not reported
Cause of Leak: Not reported
Leak Source: Not reported
Operator: Not reported
Water System: Not reported
Well Name: Not reported
Approx. Dist To Production Well (ft): 2675.25961243905861915231652
Source of Cleanup Funding: Not reported
Preliminary Site Assessment Workplan Submitted: Not reported
Preliminary Site Assessment Began: Not reported
Pollution Characterization Began: Not reported
Remediation Plan Submitted: Not reported
Remedial Action Underway: Not reported
Post Remedial Action Monitoring Began: Not reported
Enforcement Action Date: Not reported
Historical Max MTBE Date: Not reported
Hist Max MTBE Conc in Groundwater: Not reported
Hist Max MTBE Conc in Soil: Not reported
Significant Interim Remedial Action Taken: Not reported
GW Qualifier: Not reported
Soil Qualifier: Not reported
Organization: Not reported
Owner Contact: Not reported

LA COUNTY FIRE STATION #043 (Continued) **S102432406**

Responsible Party:	LOS ANGELES COUNTY FIRE DEPT.
RP Address:	1320 N EASTER AVE, LOS ANGELES CA 90063-3294
Program:	LUST
Lat/Long:	34.0107707 / -1
Local Agency Staff:	Not reported
Beneficial Use:	Not reported
Priority:	Not reported
Cleanup Fund Id:	Not reported
Suspended:	Not reported
Assigned Name:	Not reported
Summary:	Not reported

CORTESE:

Name:	LA COUNTY FIRE STATION #043
Address:	921 STIMSON AVE S
City,State,Zip:	INDUSTRY, CA 91745
Region:	CORTESE
Envirostor Id:	Not reported
Global ID:	T0603705137
Site/Facility Type:	LUST CLEANUP SITE
Cleanup Status:	COMPLETED - CASE CLOSED
Status Date:	Not reported
Site Code:	Not reported
Latitude:	Not reported
Longitude:	Not reported
Owner:	Not reported
Enf Type:	Not reported
Swat R:	Not reported
Flag:	active
Order No:	Not reported
Waste Discharge System No:	Not reported
Effective Date:	Not reported
Region 2:	Not reported
WID Id:	Not reported
Solid Waste Id No:	Not reported
Waste Management Uit Name:	Not reported
File Name:	Active Open

HIST CORTESE:

edr_fname:	LA COUNTY FIRE STATION #0
edr_fadd1:	921 STIMSON
City,State,Zip:	INDUSTRY, CA 91745
Region:	CORTESE
Facility County Code:	19
Reg By:	LTNKA
Reg Id:	R-12512

CERS:

Name:	LA COUNTY FIRE STATION #043
Address:	921 STIMSON AVE S
City,State,Zip:	INDUSTRY, CA 91745
Site ID:	241506
CERS ID:	T0603705137
CERS Description:	Leaking Underground Storage Tank Cleanup Site

Affiliation:

LA COUNTY FIRE STATION #043 (Continued) **S102432406**

Affiliation Type Desc:	Local Agency Caseworker
Entity Name:	JOHN AWUJO - LOS ANGELES COUNTY
Entity Title:	Not reported
Affiliation Address:	900 S FREMONT AVE
Affiliation City:	ALHAMBRA
Affiliation State:	CA
Affiliation Country:	Not reported
Affiliation Zip:	Not reported
Affiliation Phone:	6264583507,

Affiliation Type Desc:	Regional Board Caseworker
Entity Name:	YUE RONG - LOS ANGELES RWQCB (REGION 4)
Entity Title:	Not reported
Affiliation Address:	320 W. 4TH ST., SUITE 200
Affiliation City:	Los Angeles
Affiliation State:	CA
Affiliation Country:	Not reported
Affiliation Zip:	Not reported
Affiliation Phone:	,

E33 WNW 1/8-1/4 0.147 mi. 777 ft. **LOS ANGELES COUNTY FIRE DEPARTMENT - FS 043** **RCRA NonGen / NLR** **1024791792**
921 S STIMSON AVE-STATION 43 **CAL000112244**
INDUSTRY, CA 91745

Site 5 of 11 in cluster E

Relative: Lower
Actual: 341 ft.

RCRA Listings:

Date Form Received by Agency:	19930414
Handler Name:	LOS ANGELES COUNTY FIRE DEPARTMENT - FS 043
Handler Address:	921 S STIMSON AVE-STATION 43
Handler City,State,Zip:	INDUSTRY, CA 91745-1687
EPA ID:	CAL000112244
Contact Name:	TONY JIMENEZ
Contact Address:	2300 E 27TH ST
Contact City,State,Zip:	SIGNAL HILL, CA 90755-0000
Contact Telephone:	562-988-3625
Contact Fax:	562-988-3630
Contact Email:	TONY.JIMENEZ@FIRE.LACOUNTY.GOV
Contact Title:	Not reported
EPA Region:	09
Land Type:	Not reported
Federal Waste Generator Description:	Not a generator, verified
Non-Notifier:	Not reported
Biennial Report Cycle:	Not reported
Accessibility:	Not reported
Active Site Indicator:	Handler Activities
State District Owner:	Not reported
State District:	Not reported
Mailing Address:	2300 EAST 27TH STREET
Mailing City,State,Zip:	SIGNAL HILL, CA 90755-0000
Owner Name:	LA COUNTY FIRE DEPARTMENT
Owner Type:	Other
Operator Name:	TONY JIMENEZ
Operator Type:	Other
Short-Term Generator Activity:	No
Importer Activity:	No
Mixed Waste Generator:	No

LOS ANGELES COUNTY FIRE DEPARTMENT - FS 043 (Continued) **1024791792**

Transporter Activity:	No
Transfer Facility Activity:	No
Recycler Activity with Storage:	No
Small Quantity On-Site Burner Exemption:	No
Smelting Melting and Refining Furnace Exemption:	No
Underground Injection Control:	No
Off-Site Waste Receipt:	No
Universal Waste Indicator:	Yes
Universal Waste Destination Facility:	Yes
Federal Universal Waste:	No
Active Site Fed-Reg Treatment Storage and Disposal Facility:	Not reported
Active Site Converter Treatment storage and Disposal Facility:	Not reported
Active Site State-Reg Treatment Storage and Disposal Facility:	Not reported
Active Site State-Reg Handler:	---
Federal Facility Indicator:	Not reported
Hazardous Secondary Material Indicator:	N
Sub-Part K Indicator:	Not reported
Commercial TSD Indicator:	No
Treatment Storage and Disposal Type:	Not reported
2018 GPRA Permit Baseline:	Not on the Baseline
2018 GPRA Renewals Baseline:	Not on the Baseline
Permit Renewals Workload Universe:	Not reported
Permit Workload Universe:	Not reported
Permit Progress Universe:	Not reported
Post-Closure Workload Universe:	Not reported
Closure Workload Universe:	Not reported
202 GPRA Corrective Action Baseline:	No
Corrective Action Workload Universe:	No
Subject to Corrective Action Universe:	No
Non-TSDFs Where RCRA CA has Been Imposed Universe:	No
TSDFs Potentially Subject to CA Under 3004 (u)/(v) Universe:	No
TSDFs Only Subject to CA under Discretionary Auth Universe:	No
Corrective Action Priority Ranking:	No NCAPS ranking
Environmental Control Indicator:	No
Institutional Control Indicator:	No
Human Exposure Controls Indicator:	N/A
Groundwater Controls Indicator:	N/A
Operating TSDF Universe:	Not reported
Full Enforcement Universe:	Not reported
Significant Non-Complier Universe:	No
Unaddressed Significant Non-Complier Universe:	No
Addressed Significant Non-Complier Universe:	No
Significant Non-Complier With a Compliance Schedule Universe:	No
Financial Assurance Required:	Not reported
Handler Date of Last Change:	20180905
Recognized Trader-Importer:	No
Recognized Trader-Exporter:	No
Importer of Spent Lead Acid Batteries:	No
Exporter of Spent Lead Acid Batteries:	No
Recycler Activity Without Storage:	No
Manifest Broker:	No
Sub-Part P Indicator:	No

Handler - Owner Operator:
Owner/Operator Indicator: Operator
Owner/Operator Name: TONY JIMENEZ

LOS ANGELES COUNTY FIRE DEPARTMENT - FS 043 (Continued) **1024791792**

Legal Status:	Other
Date Became Current:	Not reported
Date Ended Current:	Not reported
Owner/Operator Address:	2300 E 27TH ST
Owner/Operator City,State,Zip:	SIGNAL HILL, CA 90755-0000
Owner/Operator Telephone:	562-988-3625
Owner/Operator Telephone Ext:	Not reported
Owner/Operator Fax:	Not reported
Owner/Operator Email:	Not reported

Owner/Operator Indicator:	Owner
Owner/Operator Name:	LA COUNTY FIRE DEPARTMENT
Legal Status:	Other
Date Became Current:	Not reported
Date Ended Current:	Not reported
Owner/Operator Address:	1320 N EASTERN AVE
Owner/Operator City,State,Zip:	LOS ANGELES, CA 90063
Owner/Operator Telephone:	818-209-1694
Owner/Operator Telephone Ext:	Not reported
Owner/Operator Fax:	Not reported
Owner/Operator Email:	Not reported

Historic Generators:

Receive Date:	19930414
Handler Name:	LOS ANGELES COUNTY FIRE DEPARTMENT - FS 043
Federal Waste Generator Description:	Not a generator, verified
State District Owner:	Not reported
Large Quantity Handler of Universal Waste:	No
Recognized Trader Importer:	No
Recognized Trader Exporter:	No
Spent Lead Acid Battery Importer:	No
Spent Lead Acid Battery Exporter:	No
Current Record:	Yes
Non Storage Recycler Activity:	Not reported
Electronic Manifest Broker:	Not reported

List of NAICS Codes and Descriptions:

NAICS Code:	92216
NAICS Description:	FIRE PROTECTION

Facility Has Received Notices of Violations:

Violations:	No Violations Found

Evaluation Action Summary:

Evaluations:	No Evaluations Found

E34 WNW 1/8-1/4 0.147 mi. 777 ft. | **LA CO FD FIRE STA #043**
921 S STIMSON AVE
INDUSTRY, CA 91745

Site 6 of 11 in cluster E

CERS HAZ WASTE
SWEEPS UST
LOS ANGELES CO. HMS
CERS

S102057122
N/A

Relative: Lower

Actual: 341 ft.

CERS HAZ WASTE:

Name:	LA CO FD STATION #043
Address:	921 S STIMSON AVE
City,State,Zip:	INDUSTRY, CA 91745
Site ID:	128728
CERS ID:	10286809
CERS Description:	Hazardous Waste Generator

SWEEPS UST:

Name:	LA CO FD FIRE STA #043
Address:	921 S STIMSON AVE
City:	INDUSTRY
Status:	Active
Comp Number:	12512
Number:	5
Board Of Equalization:	44-009790
Referral Date:	06-27-91
Action Date:	06-27-91
Created Date:	06-30-89
Owner Tank Id:	Not reported
SWRCB Tank Id:	19-000-012512-000001
Tank Status:	A
Capacity:	Not reported
Active Date:	06-30-89
Tank Use:	UNKNOWN
STG:	W
Content:	Not reported
Number Of Tanks:	2

Name:	LA CO FD FIRE STA #043
Address:	921 S STIMSON AVE
City:	INDUSTRY
Status:	Active
Comp Number:	12512
Number:	5
Board Of Equalization:	44-009790
Referral Date:	06-27-91
Action Date:	06-27-91
Created Date:	06-30-89
Owner Tank Id:	Not reported
SWRCB Tank Id:	19-000-012512-000002
Tank Status:	A
Capacity:	Not reported
Active Date:	06-30-89
Tank Use:	UNKNOWN
STG:	W
Content:	Not reported
Number Of Tanks:	Not reported

LOS ANGELES CO. HMS:

Name:	LA CO FD FIRE STA #043
Address:	921 S STIMSON AVE

LA CO FD FIRE STA #043 (Continued) **S102057122**

City,State,Zip: CITY OF INDUSTRY, CA 917451687
Region: LA
Permit Category: T
Facility Id: 012381-012512
Facility Type: 0
Facility Status: Removed
Area: 6H
Permit Number: 00004258T
Permit Status: Removed

CERS:
Name: LA CO FD STATION #043
Address: 921 S STIMSON AVE
City,State,Zip: INDUSTRY, CA 91745
Site ID: 128728
CERS ID: 10286809
CERS Description: Chemical Storage Facilities

Evaluation:
Eval General Type: Compliance Evaluation Inspection
Eval Date: 04-18-2018
Violations Found: No
Eval Type: Routine done by local agency
Eval Notes: Captain Queen, Fire Captain. No significant violations observed at the time of inspection.
Eval Division: Los Angeles County Fire Department
Eval Program: HMRRP
Eval Source: CERS,

Eval General Type: Compliance Evaluation Inspection
Eval Date: 04-18-2018
Violations Found: No
Eval Type: Routine done by local agency
Eval Notes: Captain Queen, Fire Captain. No significant violations observed at the time of inspection.
Eval Division: Los Angeles County Fire Department
Eval Program: HW
Eval Source: CERS,

Eval General Type: Compliance Evaluation Inspection
Eval Date: 06-25-2021
Violations Found: No
Eval Type: Routine done by local agency
Eval Notes: Consent to do inspection was given by Captain Francisco Lewis.
Eval Division: Los Angeles County Fire Department
Eval Program: HMRRP
Eval Source: CERS,

Eval General Type: Compliance Evaluation Inspection
Eval Date: 06-25-2021
Violations Found: No
Eval Type: Routine done by local agency
Eval Notes: Consent to do inspection was given by Captain Francisco Lewis.
Eval Division: Los Angeles County Fire Department
Eval Program: HW
Eval Source: CERS,

LA CO FD FIRE STA #043 (Continued) **S102057122**

Affiliation:

Affiliation Type Desc:	CUPA District
Entity Name:	Los Angeles County Fire
Entity Title:	Not reported
Affiliation Address:	5825 Rickenbacker Road
Affiliation City:	Commerce
Affiliation State:	CA
Affiliation Country:	Not reported
Affiliation Zip:	90040-3027
Affiliation Phone:	(323) 890-4000,

Affiliation Type Desc:	Legal Owner
Entity Name:	LA CO FIRE DEPT
Entity Title:	Not reported
Affiliation Address:	1320 N EASTERN AVE
Affiliation City:	LOS ANGELES
Affiliation State:	CA
Affiliation Country:	United States
Affiliation Zip:	90063
Affiliation Phone:	(323) 881-6183,

Affiliation Type Desc:	Parent Corporation
Entity Name:	LA CO FD
Entity Title:	Not reported
Affiliation Address:	Not reported
Affiliation City:	Not reported
Affiliation State:	Not reported
Affiliation Country:	Not reported
Affiliation Zip:	Not reported
Affiliation Phone:	,

Affiliation Type Desc:	Document Preparer
Entity Name:	JUAN A. GONZALEZ
Entity Title:	Not reported
Affiliation Address:	Not reported
Affiliation City:	Not reported
Affiliation State:	Not reported
Affiliation Country:	Not reported
Affiliation Zip:	Not reported
Affiliation Phone:	,

Affiliation Type Desc:	Environmental Contact
Entity Name:	CAPTAIN ON DUTY
Entity Title:	Not reported
Affiliation Address:	921 S STIMSON AVE
Affiliation City:	CITY OF INDUSTRY
Affiliation State:	CA
Affiliation Country:	Not reported
Affiliation Zip:	91745
Affiliation Phone:	,

Affiliation Type Desc:	Facility Mailing Address
Entity Name:	Mailing Address
Entity Title:	Not reported
Affiliation Address:	921 S STIMSON AVE
Affiliation City:	CITY OF INDUSTRY
Affiliation State:	CA

LA CO FD FIRE STA #043 (Continued) **S102057122**

Affiliation Country:	Not reported
Affiliation Zip:	91745
Affiliation Phone:	,
Affiliation Type Desc:	Operator
Entity Name:	LA CO Fire Dept - Construction and Maintenance Division
Entity Title:	Not reported
Affiliation Address:	Not reported
Affiliation City:	Not reported
Affiliation State:	Not reported
Affiliation Country:	Not reported
Affiliation Zip:	Not reported
Affiliation Phone:	(323) 881-6122,

E35 **CARDINAL POWDER COATINGS** **WIP** **S106764785**
NW **901 S STIMSON AVE** **N/A**
1/8-1/4 **CITY OF INDUSTRY (CORPORATE NA, CA 91745**
0.151 mi.
797 ft. **Site 7 of 11 in cluster E**

Relative:
Lower

Actual:
340 ft.

WIP:

Name:	CARDINAL POWDER COATINGS
Address:	901 S Stimson Ave
City,State,Zip:	CITY OF INDUSTRY (CORPORATE NAME INDUSTRY), CA 91745
Region:	4
File Number:	105.0007
File Status:	**Historical**
Staff:	RWANG
Facility Suite:	Not reported

E36 **PT HUTCHINS CO** **CPS-SLIC** **S117311945**
NW **901 S STIMSON AVE** **HAZNET** **N/A**
1/8-1/4 **CITY OF INDUSTRY, CA 91745** **HWTS**
0.151 mi.
797 ft. **Site 8 of 11 in cluster E**

Relative:
Lower

Actual:
340 ft.

CPS-SLIC:

Name:	CARDINAL POWDER COATINGS
Address:	901 S. STIMSON AVE.
City,State,Zip:	CITY OF INDUSTRY, CA 91745
Region:	STATE
Facility Status:	**Completed - Case Closed**
Status Date:	10/19/1995
Global Id:	T10000015512
Lead Agency:	LOS ANGELES RWQCB (REGION 4)
Lead Agency Case Number:	Not reported
Latitude:	34.01077
Longitude:	-117.95569
Case Type:	Cleanup Program Site
Case Worker:	WIP
Local Agency:	Not reported
RB Case Number:	105.0007
File Location:	Not reported
Potential Media Affected:	Not reported
Potential Contaminants of Concern:	Not reported

PT HUTCHINS CO (Continued) **S117311945**

Site History: Not reported

Click here to access the California GeoTracker records for this facility:

HAZNET:

Name:	PT HUTCHINS CO
Address:	901 S STIMSON AVE
Address 2:	Not reported
City,State,Zip:	CITY OF INDUSTRY, CA 917450000
Contact:	SERGIO A FERRINO
Telephone:	6263333329
Mailing Name:	Not reported
Mailing Address:	901 S STIMSON AVE
Year:	2018
Gepaid:	CAR000239434
TSD EPA ID:	NVT330010000
CA Waste Code:	122 - Alkaline solution without metals pH >= 12.5
Disposal Method:	H039 - Other Recovery Of Reclamation For Reuse Including Acid Regeneration, Organics Recovery Ect
Tons:	0.13750
Year:	2018
Gepaid:	CAR000239434
TSD EPA ID:	AZR000520304
CA Waste Code:	331 - Off-specification, aged or surplus organics
Disposal Method:	H141 - Storage, Bulking, And/Or Transfer Off Site--No Treatment/Reovery (H010-H129) Or (H131-H135)
Tons:	0.18150
Year:	2018
Gepaid:	CAR000239434
TSD EPA ID:	MXC130619001
CA Waste Code:	214 - Unspecified solvent mixture
Disposal Method:	H020 - Solvents Recovery
Tons:	0.79200
Year:	2018
Gepaid:	CAR000239434
TSD EPA ID:	CAD008364432
CA Waste Code:	343 - Unspecified organic liquid mixture
Disposal Method:	H141 - Storage, Bulking, And/Or Transfer Off Site--No Treatment/Reovery (H010-H129) Or (H131-H135)
Tons:	0.00750
Year:	2018
Gepaid:	CAR000239434
TSD EPA ID:	AZR000506980
CA Waste Code:	331 - Off-specification, aged or surplus organics
Disposal Method:	-
Tons:	0.90750
Year:	2018
Gepaid:	CAR000239434
TSD EPA ID:	NVT330010000
CA Waste Code:	331 - Off-specification, aged or surplus organics
Disposal Method:	H039 - Other Recovery Of Reclamation For Reuse Including Acid

PT HUTCHINS CO (Continued) **S117311945**

	Regeneration, Organics Recovery Ect
Tons:	0.02000
Year:	2017
Gepaid:	CAR000239434
TSD EPA ID:	MXC130619001
CA Waste Code:	331 - Off-specification, aged or surplus organics
Disposal Method:	H020 - Solvents Recovery
Tons:	0.3815
Year:	2017
Gepaid:	CAR000239434
TSD EPA ID:	NVT330010000
CA Waste Code:	122 - Alkaline solution without metals pH >= 12.5
Disposal Method:	H039 - Other Recovery Of Reclamation For Reuse Including Acid Regeneration, Organics Recovery Ect
Tons:	0.15
Year:	2017
Gepaid:	CAR000239434
TSD EPA ID:	NVT330010000
CA Waste Code:	341 - Organic liquids (nonsolvents) with halogens
Disposal Method:	H039 - Other Recovery Of Reclamation For Reuse Including Acid Regeneration, Organics Recovery Ect
Tons:	0.22935
Year:	2017
Gepaid:	CAR000239434
TSD EPA ID:	NVT330010000
CA Waste Code:	791 - Liquids with pH <= 2
Disposal Method:	H039 - Other Recovery Of Reclamation For Reuse Including Acid Regeneration, Organics Recovery Ect
Tons:	0.5

Click this hyperlink while viewing on your computer to access
26 additional CA HAZNET: record(s) in the EDR Site Report.

Detail Two:

Year:	2018
EM Manifest ID:	017119356JJK20170503_D_1
Shipment Date:	5/3/2017
Receipt Date:	5/16/2017
Manifest Number:	017119356JJK
Generator EPA ID:	CAR000239434
Name:	PT HUTCHINS COMPANY LTD
Address:	Not reported
Address 2:	Not reported
City:	Not reported
Zip:	Not reported
Telephone:	Not reported
Contact:	Not reported
Contact Telephone:	Not reported
Transporter 1 EPA ID:	CAD981377864
Transporter 1 Emergency Number:	Not reported
Transporter 2 EPA ID:	CAR000163824
Transporter 2 Emergency Number:	Not reported

PT HUTCHINS CO (Continued) **S117311945**

TSDF EPA ID: MXC130619001
TSDF Name: RECICLADORA TEMARRY DE MEXICO SA DE CV
TSDF Address 1: Not reported
TSDF Address 2: Not reported
TSDF City: Not reported
TSDF Zip: Not reported
TSDF Telephone: Not reported

Federal:
Year: 2018
EM Manifest ID: 017119356JJK20170503_D_1
Generator EPA ID: CAR000239434
Shipment Date: 2017-05-03
Manifest Number: 017119356JJK
Line Number: 1
Method Code: H020
Quantity Tons: 0.59400
Quantity Waste: 165.000000
Quantity Unit: G
Number of Containers: 3
Type of Container: NULL
Quantity Type: NULL
Federal Code: D001

Year: 2018
EM Manifest ID: 017119356JJK20170503_D_1
Generator EPA ID: CAR000239434
Shipment Date: 2017-05-03
Manifest Number: 017119356JJK
Line Number: 2
Method Code: H020
Quantity Tons: 1.58400
Quantity Waste: 440.000000
Quantity Unit: G
Number of Containers: 8
Type of Container: NULL
Quantity Type: NULL
Federal Code: D001

State:
Year: 2018
EM Manifest ID: 017119356JJK20170503_D_1
Generator EPA ID: CAR000239434
Shipment Date: 2017-05-03
Manifest Number: 017119356JJK
Line Number: 1
Method Code: H020
Quantity Tons: 0.59400
Quantity Waste: 165.000000
Quantity Unit: G
Number of Containers: 3
Type of Container: NULL
Quantity Type: NULL
State Code: 214

Year: 2018
EM Manifest ID: 017119356JJK20170503_D_1

PT HUTCHINS CO (Continued) **S117311945**

Generator EPA ID:	CAR000239434
Shipment Date:	2017-05-03
Manifest Number:	017119356JJK
Line Number:	2
Method Code:	H020
Quantity Tons:	1.58400
Quantity Waste:	440.000000
Quantity Unit:	G
Number of Containers:	8
Type of Container:	NULL
Quantity Type:	NULL
State Code:	214

Year:	2018
EM Manifest ID:	017799472JJK20180321_D_1
Shipment Date:	3/21/2018
Receipt Date:	4/11/2018
Manifest Number:	017799472JJK
Generator EPA ID:	CAR000239434
Name:	PT HUTCHINS COMPANY LTD
Address:	Not reported
Address 2:	Not reported
City:	Not reported
Zip:	Not reported
Telephone:	Not reported
Contact:	Not reported
Contact Telephone:	Not reported
Transporter 1 EPA ID:	CAD981377864
Transporter 1 Emergency Number:	Not reported
Transporter 2 EPA ID:	CAD980585293
Transporter 2 Emergency Number:	Not reported
TSDF EPA ID:	NVT330010000
TSDF Name:	US ECOLOGY NEVADA INC
TSDF Address 1:	Not reported
TSDF Address 2:	Not reported
TSDF City:	Not reported
TSDF Zip:	Not reported
TSDF Telephone:	Not reported

State:

Year:	2018
EM Manifest ID:	017799472JJK20180321_D_1
Generator EPA ID:	CAR000239434
Shipment Date:	2018-03-21
Manifest Number:	017799472JJK
Line Number:	1
Method Code:	H039
Quantity Tons:	0.02000
Quantity Waste:	40.000000
Quantity Unit:	P
Number of Containers:	1
Type of Container:	NULL
Quantity Type:	NULL
State Code:	331

Year:	2018

PT HUTCHINS CO (Continued) **S117311945**

EM Manifest ID:	017799445JJK20180316_D_1
Shipment Date:	3/16/2018
Receipt Date:	4/11/2018
Manifest Number:	017799445JJK
Generator EPA ID:	CAR000239434
Name:	PT HUTCHINS COMPANY LTD
Address:	Not reported
Address 2:	Not reported
City:	Not reported
Zip:	Not reported
Telephone:	Not reported
Contact:	Not reported
Contact Telephone:	Not reported
Transporter 1 EPA ID:	CAD981377864
Transporter 1 Emergency Number:	Not reported
Transporter 2 EPA ID:	CAD980585293
Transporter 2 Emergency Number:	Not reported
TSDF EPA ID:	NVT330010000
TSDF Name:	US ECOLOGY NEVADA INC
TSDF Address 1:	Not reported
TSDF Address 2:	Not reported
TSDF City:	Not reported
TSDF Zip:	Not reported
TSDF Telephone:	Not reported

Federal:

Year:	2018
EM Manifest ID:	017799445JJK20180316_D_1
Generator EPA ID:	CAR000239434
Shipment Date:	2018-03-16
Manifest Number:	017799445JJK
Line Number:	1
Method Code:	H039
Quantity Tons:	0.13750
Quantity Waste:	275.000000
Quantity Unit:	P
Number of Containers:	1
Type of Container:	NULL
Quantity Type:	NULL
Federal Code:	D002

State:

Year:	2018
EM Manifest ID:	017799445JJK20180316_D_1
Generator EPA ID:	CAR000239434
Shipment Date:	2018-03-16
Manifest Number:	017799445JJK
Line Number:	1
Method Code:	H039
Quantity Tons:	0.13750
Quantity Waste:	275.000000
Quantity Unit:	P
Number of Containers:	1
Type of Container:	NULL
Quantity Type:	NULL
State Code:	122

PT HUTCHINS CO (Continued) **S117311945**

Year:	2018
EM Manifest ID:	017799347JJK20180316_D_1
Shipment Date:	3/16/2018
Receipt Date:	4/4/2018
Manifest Number:	017799347JJK
Generator EPA ID:	CAR000239434
Name:	PT HUTCHINS COMPANY LTD
Address:	Not reported
Address 2:	Not reported
City:	Not reported
Zip:	Not reported
Telephone:	Not reported
Contact:	Not reported
Contact Telephone:	Not reported
Transporter 1 EPA ID:	CAD981377864
Transporter 1 Emergency Number:	Not reported
Transporter 2 EPA ID:	CAD980585293
Transporter 2 Emergency Number:	Not reported
TSDF EPA ID:	AZR000520304
TSDF Name:	AA SYDCOL LLC DBA SYDCOL
TSDF Address 1:	Not reported
TSDF Address 2:	Not reported
TSDF City:	Not reported
TSDF Zip:	Not reported
TSDF Telephone:	Not reported

State:

Year:	2018
EM Manifest ID:	017799347JJK20180316_D_1
Generator EPA ID:	CAR000239434
Shipment Date:	2018-03-16
Manifest Number:	017799347JJK
Line Number:	1
Method Code:	H141
Quantity Tons:	0.18150
Quantity Waste:	55.000000
Quantity Unit:	G
Number of Containers:	1
Type of Container:	NULL
Quantity Type:	NULL
State Code:	331

Year:	2018
EM Manifest ID:	017799346JJK20180316_D_1
Shipment Date:	3/16/2018
Receipt Date:	4/11/2018
Manifest Number:	017799346JJK
Generator EPA ID:	CAR000239434
Name:	PT HUTCHINS COMPANY LTD
Address:	Not reported
Address 2:	Not reported
City:	Not reported
Zip:	Not reported
Telephone:	Not reported
Contact:	Not reported
Contact Telephone:	Not reported
Transporter 1 EPA ID:	CAD981377864

PT HUTCHINS CO (Continued) **S117311945**

Transporter 1 Emergency Number:	Not reported
Transporter 2 EPA ID:	CAR000194217
Transporter 2 Emergency Number:	Not reported
TSDF EPA ID:	MXC130619001
TSDF Name:	RECICLADORA TEMARRY DE MEXICO SA DE CV
TSDF Address 1:	Not reported
TSDF Address 2:	Not reported
TSDF City:	Not reported
TSDF Zip:	Not reported
TSDF Telephone:	Not reported

Federal:

Year:	2018
EM Manifest ID:	017799346JJK20180316_D_1
Generator EPA ID:	CAR000239434
Shipment Date:	2018-03-16
Manifest Number:	017799346JJK
Line Number:	1
Method Code:	H020
Quantity Tons:	0.19800
Quantity Waste:	55.000000
Quantity Unit:	G
Number of Containers:	1
Type of Container:	NULL
Quantity Type:	NULL
Federal Code:	D001

Year:	2018
EM Manifest ID:	017799346JJK20180316_D_1
Generator EPA ID:	CAR000239434
Shipment Date:	2018-03-16
Manifest Number:	017799346JJK
Line Number:	2
Method Code:	H020
Quantity Tons:	0.59400
Quantity Waste:	165.000000
Quantity Unit:	G
Number of Containers:	3
Type of Container:	NULL
Quantity Type:	NULL
Federal Code:	D001

State:

Year:	2018
EM Manifest ID:	017799346JJK20180316_D_1
Generator EPA ID:	CAR000239434
Shipment Date:	2018-03-16
Manifest Number:	017799346JJK
Line Number:	1
Method Code:	H020
Quantity Tons:	0.19800
Quantity Waste:	55.000000
Quantity Unit:	G
Number of Containers:	1
Type of Container:	NULL
Quantity Type:	NULL
State Code:	214

PT HUTCHINS CO (Continued) **S117311945**

Year:	2018
EM Manifest ID:	017799346JJK20180316_D_1
Generator EPA ID:	CAR000239434
Shipment Date:	2018-03-16
Manifest Number:	017799346JJK
Line Number:	2
Method Code:	H020
Quantity Tons:	0.59400
Quantity Waste:	165.000000
Quantity Unit:	G
Number of Containers:	3
Type of Container:	NULL
Quantity Type:	NULL
State Code:	214

Year:	2018
EM Manifest ID:	017799446JJK20180316_D_1
Shipment Date:	3/16/2018
Receipt Date:	4/10/2018
Manifest Number:	017799446JJK
Generator EPA ID:	CAR000239434
Name:	PT HUTCHINS COMPANY LTD
Address:	Not reported
Address 2:	Not reported
City:	Not reported
Zip:	Not reported
Telephone:	Not reported
Contact:	Not reported
Contact Telephone:	Not reported
Transporter 1 EPA ID:	CAD981377864
Transporter 1 Emergency Number:	Not reported
Transporter 2 EPA ID:	MNS000110924
Transporter 2 Emergency Number:	Not reported
TSDF EPA ID:	CAD008364432
TSDF Name:	RHO-CHEM LLC
TSDF Address 1:	Not reported
TSDF Address 2:	Not reported
TSDF City:	Not reported
TSDF Zip:	Not reported
TSDF Telephone:	Not reported

Federal:

Year:	2018
EM Manifest ID:	017799446JJK20180316_D_1
Generator EPA ID:	CAR000239434
Shipment Date:	2018-03-16
Manifest Number:	017799446JJK
Line Number:	1
Method Code:	H141
Quantity Tons:	0.00750
Quantity Waste:	15.000000
Quantity Unit:	P
Number of Containers:	1
Type of Container:	NULL
Quantity Type:	NULL
Federal Code:	U223

PT HUTCHINS CO (Continued) **S117311945**

State:

Year:	2018
EM Manifest ID:	017799446JJK20180316_D_1
Generator EPA ID:	CAR000239434
Shipment Date:	2018-03-16
Manifest Number:	017799446JJK
Line Number:	1
Method Code:	H141
Quantity Tons:	0.00750
Quantity Waste:	15.000000
Quantity Unit:	P
Number of Containers:	1
Type of Container:	NULL
Quantity Type:	NULL
State Code:	343

Year:	2018
EM Manifest ID:	017799348JJK20180316_D_1
Shipment Date:	3/16/2018
Receipt Date:	3/30/2018
Manifest Number:	017799348JJK
Generator EPA ID:	CAR000239434
Name:	PT HUTCHINS COMPANY LTD
Address:	Not reported
Address 2:	Not reported
City:	Not reported
Zip:	Not reported
Telephone:	Not reported
Contact:	Not reported
Contact Telephone:	Not reported
Transporter 1 EPA ID:	CAD981377864
Transporter 1 Emergency Number:	Not reported
Transporter 2 EPA ID:	CAR000269548
Transporter 2 Emergency Number:	Not reported
TSDF EPA ID:	AZR000506980
TSDF Name:	SOUTH YUMA COUNTY LANDFILL
TSDF Address 1:	Not reported
TSDF Address 2:	Not reported
TSDF City:	Not reported
TSDF Zip:	Not reported
TSDF Telephone:	Not reported

State:

Year:	2018
EM Manifest ID:	017799348JJK20180316_D_1
Generator EPA ID:	CAR000239434
Shipment Date:	2018-03-16
Manifest Number:	017799348JJK
Line Number:	1
Method Code:	Not reported
Quantity Tons:	0.90750
Quantity Waste:	275.000000
Quantity Unit:	G
Number of Containers:	1
Type of Container:	NULL
Quantity Type:	NULL

PT HUTCHINS CO (Continued) **S117311945**

State Code: 331

Year: 2018
EM Manifest ID: 017798986JJK20171219_D_1
Shipment Date: 12/19/2017
Receipt Date: 1/5/2018
Manifest Number: 017798986JJK
Generator EPA ID: CAR000239434
Name: PT HUTCHINS COMPANY LTD
Address: Not reported
Address 2: Not reported
City: Not reported
Zip: Not reported
Telephone: Not reported
Contact: Not reported
Contact Telephone: Not reported
Transporter 1 EPA ID: CAD981377864
Transporter 1 Emergency Number: Not reported
Transporter 2 EPA ID: CAD980585293
Transporter 2 Emergency Number: Not reported
TSDF EPA ID: NVT330010000
TSDF Name: US ECOLOGY NEVADA INC
TSDF Address 1: Not reported
TSDF Address 2: Not reported
TSDF City: Not reported
TSDF Zip: Not reported
TSDF Telephone: Not reported

State:
Year: 2018
EM Manifest ID: 017798986JJK20171219_D_1
Generator EPA ID: CAR000239434
Shipment Date: 2017-12-19
Manifest Number: 017798986JJK
Line Number: 1
Method Code: H039
Quantity Tons: 0.22935
Quantity Waste: 55.000000
Quantity Unit: G
Number of Containers: 1
Type of Container: NULL
Quantity Type: NULL
State Code: 141

Year: 2018
EM Manifest ID: 017798986JJK20171219_D_1
Generator EPA ID: CAR000239434
Shipment Date: 2017-12-19
Manifest Number: 017798986JJK
Line Number: 2
Method Code: H039
Quantity Tons: 1.37610
Quantity Waste: 330.000000
Quantity Unit: G
Number of Containers: 6
Type of Container: NULL
Quantity Type: NULL

PT HUTCHINS CO (Continued) **S117311945**

State Code: 141

Year: 2018
EM Manifest ID: 017798987JJK20171219_D_1
Shipment Date: 12/19/2017
Receipt Date: 1/5/2018
Manifest Number: 017798987JJK
Generator EPA ID: CAR000239434
Name: PT HUTCHINS COMPANY LTD
Address: Not reported
Address 2: Not reported
City: Not reported
Zip: Not reported
Telephone: Not reported
Contact: Not reported
Contact Telephone: Not reported
Transporter 1 EPA ID: CAD981377864
Transporter 1 Emergency Number: Not reported
Transporter 2 EPA ID: CAR000194217
Transporter 2 Emergency Number: Not reported
TSDF EPA ID: MXC130619001
TSDF Name: RECICLADORA TEMARRY DE MEXICO SA DE CV
TSDF Address 1: Not reported
TSDF Address 2: Not reported
TSDF City: Not reported
TSDF Zip: Not reported
TSDF Telephone: Not reported

Federal:
Year: 2018
EM Manifest ID: 017798987JJK20171219_D_1
Generator EPA ID: CAR000239434
Shipment Date: 2017-12-19
Manifest Number: 017798987JJK
Line Number: 1
Method Code: H020
Quantity Tons: 2.75220
Quantity Waste: 660.000000
Quantity Unit: G
Number of Containers: 12
Type of Container: NULL
Quantity Type: NULL
Federal Code: D001

Year: 2018
EM Manifest ID: 017798987JJK20171219_D_1
Generator EPA ID: CAR000239434
Shipment Date: 2017-12-19
Manifest Number: 017798987JJK
Line Number: 2
Method Code: H020
Quantity Tons: 0.22935
Quantity Waste: 55.000000
Quantity Unit: G
Number of Containers: 1
Type of Container: NULL
Quantity Type: NULL

PT HUTCHINS CO (Continued) **S117311945**

Federal Code: D001

State:

Year:	2018
EM Manifest ID:	017798987JJK20171219_D_1
Generator EPA ID:	CAR000239434
Shipment Date:	2017-12-19
Manifest Number:	017798987JJK
Line Number:	1
Method Code:	H020
Quantity Tons:	2.75220
Quantity Waste:	660.000000
Quantity Unit:	G
Number of Containers:	12
Type of Container:	NULL
Quantity Type:	NULL
State Code:	272

Year:	2018
EM Manifest ID:	017798987JJK20171219_D_1
Generator EPA ID:	CAR000239434
Shipment Date:	2017-12-19
Manifest Number:	017798987JJK
Line Number:	2
Method Code:	H020
Quantity Tons:	0.22935
Quantity Waste:	55.000000
Quantity Unit:	G
Number of Containers:	1
Type of Container:	NULL
Quantity Type:	NULL
State Code:	272

Year:	2018
EM Manifest ID:	017798604JJK20171004_D_1
Shipment Date:	10/4/2017
Receipt Date:	10/25/2017
Manifest Number:	017798604JJK
Generator EPA ID:	CAR000239434
Name:	PT HUTCHINS COMPANY LTD
Address:	Not reported
Address 2:	Not reported
City:	Not reported
Zip:	Not reported
Telephone:	Not reported
Contact:	Not reported
Contact Telephone:	Not reported
Transporter 1 EPA ID:	CAD981377864
Transporter 1 Emergency Number:	Not reported
Transporter 2 EPA ID:	MNS000110924
Transporter 2 Emergency Number:	Not reported
TSDF EPA ID:	CAD008364432
TSDF Name:	RHO - CHEM LLC
TSDF Address 1:	Not reported
TSDF Address 2:	Not reported
TSDF City:	Not reported

PT HUTCHINS CO (Continued) **S117311945**

TSDF Zip:	Not reported
TSDF Telephone:	Not reported

Federal:

Year:	2018
EM Manifest ID:	017798604JJK20171004_D_1
Generator EPA ID:	CAR000239434
Shipment Date:	2017-10-04
Manifest Number:	017798604JJK
Line Number:	1
Method Code:	H141
Quantity Tons:	0.01700
Quantity Waste:	5.000000
Quantity Unit:	G
Number of Containers:	1
Type of Container:	NULL
Quantity Type:	NULL
Federal Code:	U223

State:

Year:	2018
EM Manifest ID:	017798604JJK20171004_D_1
Generator EPA ID:	CAR000239434
Shipment Date:	2017-10-04
Manifest Number:	017798604JJK
Line Number:	1
Method Code:	H141
Quantity Tons:	0.01700
Quantity Waste:	5.000000
Quantity Unit:	G
Number of Containers:	1
Type of Container:	NULL
Quantity Type:	NULL
State Code:	343

Additional Info:

Year:	2017
Gen EPA ID:	CAR000239434
Shipment Date:	20171219
Creation Date:	10/16/2018 18:31:31
Receipt Date:	20180105
Manifest ID:	017798987JJK
Trans EPA ID:	CAD981377864
Trans Name:	IDR ENVIRONMENTAL SERVICES
Trans 2 EPA ID:	CAR000194217
Trans 2 Name:	TEMARRY RECYCLING INC
TSDF EPA ID:	MXC130619001
Trans Name:	RECICLADORA TEMARRY DE MEXICO SA DE CV
TSDF Alt EPA ID:	Not reported
TSDF Alt Name:	Not reported
Waste Code Description:	272 - Polymeric resin waste
RCRA Code:	D001
Meth Code:	H020 - Solvents Recovery
Quantity Tons:	0.22935
Waste Quantity:	55

PT HUTCHINS CO (Continued) **S117311945**

Quantity Unit:	G
Additional Code 1:	Not reported
Additional Code 2:	Not reported
Additional Code 3:	Not reported
Additional Code 4:	Not reported
Additional Code 5:	Not reported
Shipment Date:	20171219
Creation Date:	10/24/2018 18:30:33
Receipt Date:	20180105
Manifest ID:	017798986JJK
Trans EPA ID:	CAD981377864
Trans Name:	IDR ENVIRONMENTAL SERVICES
Trans 2 EPA ID:	CAD980585293
Trans 2 Name:	INDUSTRIAL WASTE UTILIZATION
TSDF EPA ID:	NVT330010000
Trans Name:	US ECOLOGY NEVADA INC
TSDF Alt EPA ID:	Not reported
TSDF Alt Name:	Not reported
Waste Code Description:	141 - Off-specification, aged, or surplus inorganics
RCRA Code:	Not reported
Meth Code:	H039 - Other Recovery Of Reclamation For Reuse Including Acid Regeneration, Organics Recovery Ect
Quantity Tons:	0.22935
Waste Quantity:	55
Quantity Unit:	G
Additional Code 1:	Not reported
Additional Code 2:	Not reported
Additional Code 3:	Not reported
Additional Code 4:	Not reported
Additional Code 5:	Not reported
Shipment Date:	20171219
Creation Date:	10/24/2018 18:30:33
Receipt Date:	20180105
Manifest ID:	017798986JJK
Trans EPA ID:	CAD981377864
Trans Name:	IDR ENVIRONMENTAL SERVICES
Trans 2 EPA ID:	CAD980585293
Trans 2 Name:	INDUSTRIAL WASTE UTILIZATION
TSDF EPA ID:	NVT330010000
Trans Name:	US ECOLOGY NEVADA INC
TSDF Alt EPA ID:	Not reported
TSDF Alt Name:	Not reported
Waste Code Description:	141 - Off-specification, aged, or surplus inorganics
RCRA Code:	Not reported
Meth Code:	H039 - Other Recovery Of Reclamation For Reuse Including Acid Regeneration, Organics Recovery Ect
Quantity Tons:	1.3761
Waste Quantity:	330
Quantity Unit:	G
Additional Code 1:	Not reported
Additional Code 2:	Not reported
Additional Code 3:	Not reported
Additional Code 4:	Not reported
Additional Code 5:	Not reported

PT HUTCHINS CO (Continued) **S117311945**

Shipment Date:	20171219
Creation Date:	10/16/2018 18:31:31
Receipt Date:	20180105
Manifest ID:	017798987JJK
Trans EPA ID:	CAD981377864
Trans Name:	IDR ENVIRONMENTAL SERVICES
Trans 2 EPA ID:	CAR000194217
Trans 2 Name:	TEMARRY RECYCLING INC
TSDF EPA ID:	MXC130619001
Trans Name:	RECICLADORA TEMARRY DE MEXICO SA DE CV
TSDF Alt EPA ID:	Not reported
TSDF Alt Name:	Not reported
Waste Code Description:	272 - Polymeric resin waste
RCRA Code:	D001
Meth Code:	H020 - Solvents Recovery
Quantity Tons:	2.7522
Waste Quantity:	660
Quantity Unit:	G
Additional Code 1:	Not reported
Additional Code 2:	Not reported
Additional Code 3:	Not reported
Additional Code 4:	Not reported
Additional Code 5:	Not reported

Shipment Date:	20171004
Creation Date:	6/20/2018 18:31:51
Receipt Date:	20171025
Manifest ID:	017798604JJK
Trans EPA ID:	CAD981377864
Trans Name:	IDR ENVIRONMENTAL SERVICES
Trans 2 EPA ID:	MNS000110924
Trans 2 Name:	STERICYCLE SPECIALTY WASTE SOLUTIONS INC
TSDF EPA ID:	CAD008364432
Trans Name:	RHO - CHEM LLC
TSDF Alt EPA ID:	Not reported
TSDF Alt Name:	Not reported
Waste Code Description:	343 - Unspecified organic liquid mixture
RCRA Code:	U223
Meth Code:	H141 - Storage, Bulking, And/Or Transfer Off Site--No Treatment/Reovery (H010-H129) Or (H131-H135)
Quantity Tons:	0.017
Waste Quantity:	5
Quantity Unit:	G
Additional Code 1:	Not reported
Additional Code 2:	Not reported
Additional Code 3:	Not reported
Additional Code 4:	Not reported
Additional Code 5:	Not reported

Shipment Date:	20171004
Creation Date:	7/30/2018 18:30:10
Receipt Date:	20171016
Manifest ID:	017798603JJK
Trans EPA ID:	CAD981377864
Trans Name:	IDR ENVIRONMENTAL SERVICES
Trans 2 EPA ID:	CAR000194217
Trans 2 Name:	TEMARRY RECYCLING INC

PT HUTCHINS CO (Continued) **S117311945**

TSDF EPA ID:	MXC130619001
Trans Name:	RECICLADORA TEMARRY DE MEXICO SA DE CV
TSDF Alt EPA ID:	Not reported
TSDF Alt Name:	Not reported
Waste Code Description:	331 - Off-specification, aged, or surplus organics
RCRA Code:	D001
Meth Code:	H020 - Solvents Recovery
Quantity Tons:	0.1815
Waste Quantity:	55
Quantity Unit:	G
Additional Code 1:	Not reported
Additional Code 2:	Not reported
Additional Code 3:	Not reported
Additional Code 4:	Not reported
Additional Code 5:	Not reported
Shipment Date:	20171004
Creation Date:	7/30/2018 18:30:10
Receipt Date:	20171016
Manifest ID:	017798603JJK
Trans EPA ID:	CAD981377864
Trans Name:	IDR ENVIRONMENTAL SERVICES
Trans 2 EPA ID:	CAR000194217
Trans 2 Name:	TEMARRY RECYCLING INC
TSDF EPA ID:	MXC130619001
Trans Name:	RECICLADORA TEMARRY DE MEXICO SA DE CV
TSDF Alt EPA ID:	Not reported
TSDF Alt Name:	Not reported
Waste Code Description:	214 - Unspecified solvent mixture
RCRA Code:	D001
Meth Code:	H020 - Solvents Recovery
Quantity Tons:	0.198
Waste Quantity:	55
Quantity Unit:	G
Additional Code 1:	Not reported
Additional Code 2:	Not reported
Additional Code 3:	Not reported
Additional Code 4:	Not reported
Additional Code 5:	Not reported
Shipment Date:	20171004
Creation Date:	7/10/2018 18:30:24
Receipt Date:	20171017
Manifest ID:	017798605JJK
Trans EPA ID:	CAD981377864
Trans Name:	IDR ENVIRONMENTAL SERVICES
Trans 2 EPA ID:	Not reported
Trans 2 Name:	Not reported
TSDF EPA ID:	AZR000506980
Trans Name:	SOUTH YUMA COUNTY LANDFILL
TSDF Alt EPA ID:	Not reported
TSDF Alt Name:	Not reported
Waste Code Description:	331 - Off-specification, aged, or surplus organics
RCRA Code:	Not reported
Meth Code:	- Not reported
Quantity Tons:	0.1815
Waste Quantity:	55

PT HUTCHINS CO (Continued) **S117311945**

Quantity Unit:	G
Additional Code 1:	Not reported
Additional Code 2:	Not reported
Additional Code 3:	Not reported
Additional Code 4:	Not reported
Additional Code 5:	Not reported
Shipment Date:	20171004
Creation Date:	7/30/2018 18:30:10
Receipt Date:	20171016
Manifest ID:	017798603JJK
Trans EPA ID:	CAD981377864
Trans Name:	IDR ENVIRONMENTAL SERVICES
Trans 2 EPA ID:	CAR000194217
Trans 2 Name:	TEMARRY RECYCLING INC
TSDF EPA ID:	MXC130619001
Trans Name:	RECICLADORA TEMARRY DE MEXICO SA DE CV
TSDF Alt EPA ID:	Not reported
TSDF Alt Name:	Not reported
Waste Code Description:	214 - Unspecified solvent mixture
RCRA Code:	D001
Meth Code:	H020 - Solvents Recovery
Quantity Tons:	2.178
Waste Quantity:	605
Quantity Unit:	G
Additional Code 1:	Not reported
Additional Code 2:	Not reported
Additional Code 3:	Not reported
Additional Code 4:	Not reported
Additional Code 5:	Not reported
Shipment Date:	20170503
Creation Date:	5/1/2019 8:38:23
Receipt Date:	20170519
Manifest ID:	017119357JJK
Trans EPA ID:	CAD981377864
Trans Name:	IDR ENVIRONMENTAL SERVICES
Trans 2 EPA ID:	CAD980585293
Trans 2 Name:	INDUSTRIAL WASTE UTILIZATION
TSDF EPA ID:	NVT330010000
Trans Name:	US ECOLOGY NEVADA INC
TSDF Alt EPA ID:	Not reported
TSDF Alt Name:	Not reported
Waste Code Description:	791 - Liquids with pH < 2 792 Liquids with pH < 2 with metals
RCRA Code:	D002
Meth Code:	H039 - Other Recovery Of Reclamation For Reuse Including Acid Regeneration, Organics Recovery Ect
Quantity Tons:	0.5
Waste Quantity:	1000
Quantity Unit:	P
Additional Code 1:	Not reported
Additional Code 2:	Not reported
Additional Code 3:	Not reported
Additional Code 4:	Not reported
Additional Code 5:	Not reported

PT HUTCHINS CO (Continued) **S117311945**

Additional Info:

Year:	2016
Gen EPA ID:	CAR000239434
Shipment Date:	20151217
Creation Date:	Not reported
Receipt Date:	Not reported
Manifest ID:	014824977JJK
Trans EPA ID:	CAD981377864
Trans Name:	IDR ENVIRONMENTAL SERVICES
Trans 2 EPA ID:	CAD981412356
Trans 2 Name:	PACIFIC TRANS ENVIROMENTAL SERVICES
TSDF EPA ID:	NVT330010000
Trans Name:	US ECOLOGY
TSDF Alt EPA ID:	Not reported
TSDF Alt Name:	Not reported
Waste Code Description:	141 - Off-specification, aged, or surplus inorganics
RCRA Code:	Not reported
Meth Code:	H039 - Other Recovery Of Reclamation For Reuse Including Acid Regeneration, Organics Recovery Ect
Quantity Tons:	6.6303
Waste Quantity:	1590
Quantity Unit:	G
Additional Code 1:	Not reported
Additional Code 2:	Not reported
Additional Code 3:	Not reported
Additional Code 4:	Not reported
Additional Code 5:	Not reported
Shipment Date:	20151217
Creation Date:	9/21/2016 18:30:44
Receipt Date:	20160105
Manifest ID:	014824977JJK
Trans EPA ID:	CAD981377864
Trans Name:	IDR ENVIRONMENTAL SERVICES
Trans 2 EPA ID:	CAD981412356
Trans 2 Name:	PACIFIC TRANS ENVIROMENTAL SERVICES
TSDF EPA ID:	NVT330010000
Trans Name:	US ECOLOGY
TSDF Alt EPA ID:	Not reported
TSDF Alt Name:	Not reported
Waste Code Description:	122 - Alkaline solution without metals (pH > 12.5
RCRA Code:	D002
Meth Code:	H039 - Other Recovery Of Reclamation For Reuse Including Acid Regeneration, Organics Recovery Ect
Quantity Tons:	0.227
Waste Quantity:	454
Quantity Unit:	P
Additional Code 1:	Not reported
Additional Code 2:	Not reported
Additional Code 3:	Not reported
Additional Code 4:	Not reported
Additional Code 5:	Not reported
Shipment Date:	20151217
Creation Date:	9/21/2016 18:30:44
Receipt Date:	20160105

PT HUTCHINS CO (Continued) **S117311945**

Manifest ID:	014824977JJK
Trans EPA ID:	CAD981377864
Trans Name:	IDR ENVIRONMENTAL SERVICES
Trans 2 EPA ID:	CAD981412356
Trans 2 Name:	PACIFIC TRANS ENVIROMENTAL SERVICES
TSDF EPA ID:	NVT330010000
Trans Name:	US ECOLOGY
TSDF Alt EPA ID:	Not reported
TSDF Alt Name:	Not reported
Waste Code Description:	122 - Alkaline solution without metals (pH > 12.5
RCRA Code:	D002
Meth Code:	H039 - Other Recovery Of Reclamation For Reuse Including Acid Regeneration, Organics Recovery Ect
Quantity Tons:	0.24
Waste Quantity:	480
Quantity Unit:	P
Additional Code 1:	Not reported
Additional Code 2:	Not reported
Additional Code 3:	Not reported
Additional Code 4:	Not reported
Additional Code 5:	Not reported
Shipment Date:	20151217
Creation Date:	9/21/2016 18:30:44
Receipt Date:	20160105
Manifest ID:	014824977JJK
Trans EPA ID:	CAD981377864
Trans Name:	IDR ENVIRONMENTAL SERVICES
Trans 2 EPA ID:	CAD981412356
Trans 2 Name:	PACIFIC TRANS ENVIROMENTAL SERVICES
TSDF EPA ID:	NVT330010000
Trans Name:	US ECOLOGY
TSDF Alt EPA ID:	Not reported
TSDF Alt Name:	Not reported
Waste Code Description:	122 - Alkaline solution without metals (pH > 12.5
RCRA Code:	D002
Meth Code:	H039 - Other Recovery Of Reclamation For Reuse Including Acid Regeneration, Organics Recovery Ect
Quantity Tons:	0.44
Waste Quantity:	880
Quantity Unit:	P
Additional Code 1:	Not reported
Additional Code 2:	Not reported
Additional Code 3:	Not reported
Additional Code 4:	Not reported
Additional Code 5:	Not reported
Shipment Date:	20151217
Creation Date:	Not reported
Receipt Date:	Not reported
Manifest ID:	014824977JJK
Trans EPA ID:	CAD981377864
Trans Name:	IDR ENVIRONMENTAL SERVICES
Trans 2 EPA ID:	CAD981412356
Trans 2 Name:	PACIFIC TRANS ENVIROMENTAL SERVICES
TSDF EPA ID:	NVT330010000
Trans Name:	US ECOLOGY

PT HUTCHINS CO (Continued) **S117311945**

TSDF Alt EPA ID:	Not reported
TSDF Alt Name:	Not reported
Waste Code Description:	141 - Off-specification, aged, or surplus inorganics
RCRA Code:	Not reported
Meth Code:	H039 - Other Recovery Of Reclamation For Reuse Including Acid Regeneration, Organics Recovery Ect
Quantity Tons:	0.44
Waste Quantity:	880
Quantity Unit:	P
Additional Code 1:	Not reported
Additional Code 2:	Not reported
Additional Code 3:	Not reported
Additional Code 4:	Not reported
Additional Code 5:	Not reported
Shipment Date:	20151217
Creation Date:	Not reported
Receipt Date:	Not reported
Manifest ID:	014824977JJK
Trans EPA ID:	CAD981377864
Trans Name:	IDR ENVIRONMENTAL SERVICES
Trans 2 EPA ID:	CAD981412356
Trans 2 Name:	PACIFIC TRANS ENVIROMENTAL SERVICES
TSDF EPA ID:	NVT330010000
Trans Name:	US ECOLOGY
TSDF Alt EPA ID:	Not reported
TSDF Alt Name:	Not reported
Waste Code Description:	141 - Off-specification, aged, or surplus inorganics
RCRA Code:	Not reported
Meth Code:	H039 - Other Recovery Of Reclamation For Reuse Including Acid Regeneration, Organics Recovery Ect
Quantity Tons:	0.842
Waste Quantity:	1684
Quantity Unit:	P
Additional Code 1:	Not reported
Additional Code 2:	Not reported
Additional Code 3:	Not reported
Additional Code 4:	Not reported
Additional Code 5:	Not reported
Shipment Date:	20151217
Creation Date:	Not reported
Receipt Date:	Not reported
Manifest ID:	014824977JJK
Trans EPA ID:	CAD981377864
Trans Name:	IDR ENVIRONMENTAL SERVICES
Trans 2 EPA ID:	CAD981412356
Trans 2 Name:	PACIFIC TRANS ENVIROMENTAL SERVICES
TSDF EPA ID:	NVT330010000
Trans Name:	US ECOLOGY
TSDF Alt EPA ID:	Not reported
TSDF Alt Name:	Not reported
Waste Code Description:	141 - Off-specification, aged, or surplus inorganics
RCRA Code:	Not reported
Meth Code:	H039 - Other Recovery Of Reclamation For Reuse Including Acid Regeneration, Organics Recovery Ect
Quantity Tons:	0.1995

PT HUTCHINS CO (Continued) **S117311945**

Waste Quantity:	399
Quantity Unit:	P
Additional Code 1:	Not reported
Additional Code 2:	Not reported
Additional Code 3:	Not reported
Additional Code 4:	Not reported
Additional Code 5:	Not reported
Shipment Date:	20151217
Creation Date:	Not reported
Receipt Date:	Not reported
Manifest ID:	014824977JJK
Trans EPA ID:	CAD981377864
Trans Name:	IDR ENVIRONMENTAL SERVICES
Trans 2 EPA ID:	CAD981412356
Trans 2 Name:	PACIFIC TRANS ENVIROMENTAL SERVICES
TSDF EPA ID:	NVT330010000
Trans Name:	US ECOLOGY
TSDF Alt EPA ID:	Not reported
TSDF Alt Name:	Not reported
Waste Code Description:	141 - Off-specification, aged, or surplus inorganics
RCRA Code:	Not reported
Meth Code:	H039 - Other Recovery Of Reclamation For Reuse Including Acid Regeneration, Organics Recovery Ect
Quantity Tons:	0.6315
Waste Quantity:	1263
Quantity Unit:	P
Additional Code 1:	Not reported
Additional Code 2:	Not reported
Additional Code 3:	Not reported
Additional Code 4:	Not reported
Additional Code 5:	Not reported
Shipment Date:	20151217
Creation Date:	Not reported
Receipt Date:	Not reported
Manifest ID:	014824977JJK
Trans EPA ID:	CAD981377864
Trans Name:	IDR ENVIRONMENTAL SERVICES
Trans 2 EPA ID:	CAD981412356
Trans 2 Name:	PACIFIC TRANS ENVIROMENTAL SERVICES
TSDF EPA ID:	NVT330010000
Trans Name:	US ECOLOGY
TSDF Alt EPA ID:	Not reported
TSDF Alt Name:	Not reported
Waste Code Description:	141 - Off-specification, aged, or surplus inorganics
RCRA Code:	Not reported
Meth Code:	H039 - Other Recovery Of Reclamation For Reuse Including Acid Regeneration, Organics Recovery Ect
Quantity Tons:	7.5
Waste Quantity:	15000
Quantity Unit:	P
Additional Code 1:	Not reported
Additional Code 2:	Not reported
Additional Code 3:	Not reported
Additional Code 4:	Not reported
Additional Code 5:	Not reported

PT HUTCHINS CO (Continued) **S117311945**

Shipment Date:	20151210
Creation Date:	10/17/2016 18:30:54
Receipt Date:	20151228
Manifest ID:	014824972JJK
Trans EPA ID:	CAD981377864
Trans Name:	IDR ENVIRONMENTAL SERVICES
Trans 2 EPA ID:	CAR000194217
Trans 2 Name:	TEMARRY RECYCLING INC
TSDF EPA ID:	MXC130619001
Trans Name:	RECICLADORA TEMARRY DE MEXICO SA DE CV
TSDF Alt EPA ID:	Not reported
TSDF Alt Name:	Not reported
Waste Code Description:	331 - Off-specification, aged, or surplus organics
RCRA Code:	D001
Meth Code:	H020 - Solvents Recovery
Quantity Tons:	0.8428
Waste Quantity:	1
Quantity Unit:	Y
Additional Code 1:	Not reported
Additional Code 2:	Not reported
Additional Code 3:	Not reported
Additional Code 4:	Not reported
Additional Code 5:	Not reported

Additional Info:

Year:	2015
Gen EPA ID:	CAR000239434

Shipment Date:	20151217
Creation Date:	Not reported
Receipt Date:	Not reported
Manifest ID:	014824977JJK
Trans EPA ID:	CAD981377864
Trans Name:	IDR ENVIRONMENTAL SERVICES
Trans 2 EPA ID:	CAD981412356
Trans 2 Name:	PACIFIC TRANS ENVIROMENTAL SERVICES
TSDF EPA ID:	NVT330010000
Trans Name:	US ECOLOGY
TSDF Alt EPA ID:	Not reported
TSDF Alt Name:	Not reported
Waste Code Description:	141 - Off-specification, aged, or surplus inorganics
RCRA Code:	Not reported
Meth Code:	H039 - Other Recovery Of Reclamation For Reuse Including Acid Regeneration, Organics Recovery Ect
Quantity Tons:	0.44
Waste Quantity:	880
Quantity Unit:	P
Additional Code 1:	Not reported
Additional Code 2:	Not reported
Additional Code 3:	Not reported
Additional Code 4:	Not reported
Additional Code 5:	Not reported

Shipment Date:	20151217
Creation Date:	9/21/2016 18:30:44
Receipt Date:	20160105
Manifest ID:	014824977JJK

PT HUTCHINS CO (Continued) **S117311945**

Trans EPA ID:	CAD981377864
Trans Name:	IDR ENVIRONMENTAL SERVICES
Trans 2 EPA ID:	CAD981412356
Trans 2 Name:	PACIFIC TRANS ENVIROMENTAL SERVICES
TSDF EPA ID:	NVT330010000
Trans Name:	US ECOLOGY
TSDF Alt EPA ID:	Not reported
TSDF Alt Name:	Not reported
Waste Code Description:	122 - Alkaline solution without metals (pH > 12.5
RCRA Code:	D002
Meth Code:	H039 - Other Recovery Of Reclamation For Reuse Including Acid Regeneration, Organics Recovery Ect
Quantity Tons:	0.227
Waste Quantity:	454
Quantity Unit:	P
Additional Code 1:	Not reported
Additional Code 2:	Not reported
Additional Code 3:	Not reported
Additional Code 4:	Not reported
Additional Code 5:	Not reported
Shipment Date:	20151217
Creation Date:	9/21/2016 18:30:44
Receipt Date:	20160105
Manifest ID:	014824977JJK
Trans EPA ID:	CAD981377864
Trans Name:	IDR ENVIRONMENTAL SERVICES
Trans 2 EPA ID:	CAD981412356
Trans 2 Name:	PACIFIC TRANS ENVIROMENTAL SERVICES
TSDF EPA ID:	NVT330010000
Trans Name:	US ECOLOGY
TSDF Alt EPA ID:	Not reported
TSDF Alt Name:	Not reported
Waste Code Description:	122 - Alkaline solution without metals (pH > 12.5
RCRA Code:	D002
Meth Code:	H039 - Other Recovery Of Reclamation For Reuse Including Acid Regeneration, Organics Recovery Ect
Quantity Tons:	0.24
Waste Quantity:	480
Quantity Unit:	P
Additional Code 1:	Not reported
Additional Code 2:	Not reported
Additional Code 3:	Not reported
Additional Code 4:	Not reported
Additional Code 5:	Not reported
Shipment Date:	20151217
Creation Date:	9/21/2016 18:30:44
Receipt Date:	20160105
Manifest ID:	014824977JJK
Trans EPA ID:	CAD981377864
Trans Name:	IDR ENVIRONMENTAL SERVICES
Trans 2 EPA ID:	CAD981412356
Trans 2 Name:	PACIFIC TRANS ENVIROMENTAL SERVICES
TSDF EPA ID:	NVT330010000
Trans Name:	US ECOLOGY
TSDF Alt EPA ID:	Not reported

PT HUTCHINS CO (Continued) **S117311945**

TSDF Alt Name:	Not reported
Waste Code Description:	122 - Alkaline solution without metals (pH > 12.5
RCRA Code:	D002
Meth Code:	H039 - Other Recovery Of Reclamation For Reuse Including Acid Regeneration, Organics Recovery Ect
Quantity Tons:	0.44
Waste Quantity:	880
Quantity Unit:	P
Additional Code 1:	Not reported
Additional Code 2:	Not reported
Additional Code 3:	Not reported
Additional Code 4:	Not reported
Additional Code 5:	Not reported
Shipment Date:	20151217
Creation Date:	Not reported
Receipt Date:	Not reported
Manifest ID:	014824977JJK
Trans EPA ID:	CAD981377864
Trans Name:	IDR ENVIRONMENTAL SERVICES
Trans 2 EPA ID:	CAD981412356
Trans 2 Name:	PACIFIC TRANS ENVIROMENTAL SERVICES
TSDF EPA ID:	NVT330010000
Trans Name:	US ECOLOGY
TSDF Alt EPA ID:	Not reported
TSDF Alt Name:	Not reported
Waste Code Description:	141 - Off-specification, aged, or surplus inorganics
RCRA Code:	Not reported
Meth Code:	H039 - Other Recovery Of Reclamation For Reuse Including Acid Regeneration, Organics Recovery Ect
Quantity Tons:	6.6303
Waste Quantity:	1590
Quantity Unit:	G
Additional Code 1:	Not reported
Additional Code 2:	Not reported
Additional Code 3:	Not reported
Additional Code 4:	Not reported
Additional Code 5:	Not reported
Shipment Date:	20151217
Creation Date:	Not reported
Receipt Date:	Not reported
Manifest ID:	014824977JJK
Trans EPA ID:	CAD981377864
Trans Name:	IDR ENVIRONMENTAL SERVICES
Trans 2 EPA ID:	CAD981412356
Trans 2 Name:	PACIFIC TRANS ENVIROMENTAL SERVICES
TSDF EPA ID:	NVT330010000
Trans Name:	US ECOLOGY
TSDF Alt EPA ID:	Not reported
TSDF Alt Name:	Not reported
Waste Code Description:	141 - Off-specification, aged, or surplus inorganics
RCRA Code:	Not reported
Meth Code:	H039 - Other Recovery Of Reclamation For Reuse Including Acid Regeneration, Organics Recovery Ect
Quantity Tons:	7.5
Waste Quantity:	15000

PT HUTCHINS CO (Continued) **S117311945**

Quantity Unit:	P
Additional Code 1:	Not reported
Additional Code 2:	Not reported
Additional Code 3:	Not reported
Additional Code 4:	Not reported
Additional Code 5:	Not reported
Shipment Date:	20151217
Creation Date:	Not reported
Receipt Date:	Not reported
Manifest ID:	014824977JJK
Trans EPA ID:	CAD981377864
Trans Name:	IDR ENVIRONMENTAL SERVICES
Trans 2 EPA ID:	CAD981412356
Trans 2 Name:	PACIFIC TRANS ENVIROMENTAL SERVICES
TSDF EPA ID:	NVT330010000
Trans Name:	US ECOLOGY
TSDF Alt EPA ID:	Not reported
TSDF Alt Name:	Not reported
Waste Code Description:	141 - Off-specification, aged, or surplus inorganics
RCRA Code:	Not reported
Meth Code:	H039 - Other Recovery Of Reclamation For Reuse Including Acid Regeneration, Organics Recovery Ect
Quantity Tons:	0.6315
Waste Quantity:	1263
Quantity Unit:	P
Additional Code 1:	Not reported
Additional Code 2:	Not reported
Additional Code 3:	Not reported
Additional Code 4:	Not reported
Additional Code 5:	Not reported
Shipment Date:	20151217
Creation Date:	Not reported
Receipt Date:	Not reported
Manifest ID:	014824977JJK
Trans EPA ID:	CAD981377864
Trans Name:	IDR ENVIRONMENTAL SERVICES
Trans 2 EPA ID:	CAD981412356
Trans 2 Name:	PACIFIC TRANS ENVIROMENTAL SERVICES
TSDF EPA ID:	NVT330010000
Trans Name:	US ECOLOGY
TSDF Alt EPA ID:	Not reported
TSDF Alt Name:	Not reported
Waste Code Description:	141 - Off-specification, aged, or surplus inorganics
RCRA Code:	Not reported
Meth Code:	H039 - Other Recovery Of Reclamation For Reuse Including Acid Regeneration, Organics Recovery Ect
Quantity Tons:	0.1995
Waste Quantity:	399
Quantity Unit:	P
Additional Code 1:	Not reported
Additional Code 2:	Not reported
Additional Code 3:	Not reported
Additional Code 4:	Not reported
Additional Code 5:	Not reported

PT HUTCHINS CO (Continued) **S117311945**

Shipment Date:	20151217
Creation Date:	Not reported
Receipt Date:	Not reported
Manifest ID:	014824977JJK
Trans EPA ID:	CAD981377864
Trans Name:	IDR ENVIRONMENTAL SERVICES
Trans 2 EPA ID:	CAD981412356
Trans 2 Name:	PACIFIC TRANS ENVIROMENTAL SERVICES
TSDF EPA ID:	NVT330010000
Trans Name:	US ECOLOGY
TSDF Alt EPA ID:	Not reported
TSDF Alt Name:	Not reported
Waste Code Description:	141 - Off-specification, aged, or surplus inorganics
RCRA Code:	Not reported
Meth Code:	H039 - Other Recovery Of Reclamation For Reuse Including Acid Regeneration, Organics Recovery Ect
Quantity Tons:	0.842
Waste Quantity:	1684
Quantity Unit:	P
Additional Code 1:	Not reported
Additional Code 2:	Not reported
Additional Code 3:	Not reported
Additional Code 4:	Not reported
Additional Code 5:	Not reported

Shipment Date:	20151210
Creation Date:	9/30/2016 18:31:31
Receipt Date:	20151218
Manifest ID:	014824971JJK
Trans EPA ID:	CAD981377864
Trans Name:	IDR ENVIRONMENTAL SERVICES
Trans 2 EPA ID:	CAD980585293
Trans 2 Name:	INDUSTRIAL WASTE UTILIZATION
TSDF EPA ID:	AZR000501510
Trans Name:	AA SYDCOL LLC DBA SYDCOL
TSDF Alt EPA ID:	Not reported
TSDF Alt Name:	Not reported
Waste Code Description:	352 - Other organic solids
RCRA Code:	Not reported
Meth Code:	H141 - Storage, Bulking, And/Or Transfer Off Site--No Treatment/Reovery (H010-H129) Or (H131-H135)
Quantity Tons:	0.8428
Waste Quantity:	1
Quantity Unit:	Y
Additional Code 1:	Not reported
Additional Code 2:	Not reported
Additional Code 3:	Not reported
Additional Code 4:	Not reported
Additional Code 5:	Not reported

Additional Info:

Year:	2014
Gen EPA ID:	CAR000239434

Shipment Date:	20140918
Creation Date:	11/8/2014 22:15:22
Receipt Date:	20140924

PT HUTCHINS CO (Continued) **S117311945**

Manifest ID:	012529410JJK
Trans EPA ID:	CAD981377864
Trans Name:	IDR ENVIRONMENTAL SERVICES
Trans 2 EPA ID:	CAD983649880
Trans 2 Name:	PSC ENVIRONMENTAL SERVICES OF POMONA LP
TSDF EPA ID:	CAD008364432
Trans Name:	RHO-CHEM LLC
TSDF Alt EPA ID:	Not reported
TSDF Alt Name:	Not reported
Waste Code Description:	343 - Unspecified organic liquid mixture
RCRA Code:	Not reported
Meth Code:	H141 - Storage, Bulking, And/Or Transfer Off Site--No Treatment/Reovery (H010-H129) Or (H131-H135)
Quantity Tons:	0.187
Waste Quantity:	55
Quantity Unit:	G
Additional Code 1:	Not reported
Additional Code 2:	Not reported
Additional Code 3:	Not reported
Additional Code 4:	Not reported
Additional Code 5:	Not reported
Shipment Date:	20140918
Creation Date:	11/8/2014 22:15:22
Receipt Date:	20140924
Manifest ID:	012529410JJK
Trans EPA ID:	CAD981377864
Trans Name:	IDR ENVIRONMENTAL SERVICES
Trans 2 EPA ID:	CAD983649880
Trans 2 Name:	PSC ENVIRONMENTAL SERVICES OF POMONA LP
TSDF EPA ID:	CAD008364432
Trans Name:	RHO-CHEM LLC
TSDF Alt EPA ID:	Not reported
TSDF Alt Name:	Not reported
Waste Code Description:	343 - Unspecified organic liquid mixture
RCRA Code:	Not reported
Meth Code:	H141 - Storage, Bulking, And/Or Transfer Off Site--No Treatment/Reovery (H010-H129) Or (H131-H135)
Quantity Tons:	0.561
Waste Quantity:	165
Quantity Unit:	G
Additional Code 1:	Not reported
Additional Code 2:	Not reported
Additional Code 3:	Not reported
Additional Code 4:	Not reported
Additional Code 5:	Not reported
Shipment Date:	20140806
Creation Date:	2/6/2015 22:15:05
Receipt Date:	20140822
Manifest ID:	011252514JJK
Trans EPA ID:	CAD981377864
Trans Name:	IDR ENVIRONMENTAL SERVICES
Trans 2 EPA ID:	CAD980585293
Trans 2 Name:	INDUSTRIAL WASTE UTILIZATION
TSDF EPA ID:	NVT330010000
Trans Name:	US ECOLOGY

PT HUTCHINS CO (Continued) **S117311945**

TSDF Alt EPA ID:	Not reported
TSDF Alt Name:	Not reported
Waste Code Description:	343 - Unspecified organic liquid mixture
RCRA Code:	D002
Meth Code:	H039 - Other Recovery Of Reclamation For Reuse Including Acid Regeneration, Organics Recovery Ect
Quantity Tons:	0.187
Waste Quantity:	55
Quantity Unit:	G
Additional Code 1:	Not reported
Additional Code 2:	Not reported
Additional Code 3:	Not reported
Additional Code 4:	Not reported
Additional Code 5:	Not reported
Shipment Date:	20140806
Creation Date:	11/3/2014 22:14:33
Receipt Date:	20140822
Manifest ID:	012529264JJK
Trans EPA ID:	CAD981377864
Trans Name:	IDR ENVIRONMENTAL SERVICES
Trans 2 EPA ID:	CAD983649880
Trans 2 Name:	PSC ENVIRONMENTAL SERVICES OF POMONA LP
TSDF EPA ID:	CAD008364432
Trans Name:	RHO-CHEM LLC
TSDF Alt EPA ID:	Not reported
TSDF Alt Name:	Not reported
Waste Code Description:	331 - Off-specification, aged, or surplus organics
RCRA Code:	Not reported
Meth Code:	H141 - Storage, Bulking, And/Or Transfer Off Site--No Treatment/Reovery (H010-H129) Or (H131-H135)
Quantity Tons:	0.0165
Waste Quantity:	5
Quantity Unit:	G
Additional Code 1:	Not reported
Additional Code 2:	Not reported
Additional Code 3:	Not reported
Additional Code 4:	Not reported
Additional Code 5:	Not reported
Shipment Date:	20140806
Creation Date:	1/26/2015 22:15:30
Receipt Date:	20140819
Manifest ID:	012529266JJK
Trans EPA ID:	CAD981377864
Trans Name:	IDR ENVIRONMENTAL SERVICES
Trans 2 EPA ID:	CAR000163824
Trans 2 Name:	TRIMSA USA INC
TSDF EPA ID:	MXC130619001
Trans Name:	RECICLADORA TEMARRY DE MEXICO SA DE CV
TSDF Alt EPA ID:	Not reported
TSDF Alt Name:	Not reported
Waste Code Description:	272 - Polymeric resin waste
RCRA Code:	D001
Meth Code:	H020 - Solvents Recovery
Quantity Tons:	0.0417
Waste Quantity:	10

PT HUTCHINS CO (Continued) **S117311945**

Quantity Unit:	G
Additional Code 1:	Not reported
Additional Code 2:	Not reported
Additional Code 3:	Not reported
Additional Code 4:	Not reported
Additional Code 5:	Not reported
Shipment Date:	20140806
Creation Date:	1/26/2015 22:15:30
Receipt Date:	20140819
Manifest ID:	012529266JJK
Trans EPA ID:	CAD981377864
Trans Name:	IDR ENVIRONMENTAL SERVICES
Trans 2 EPA ID:	CAR000163824
Trans 2 Name:	TRIMSA USA INC
TSDF EPA ID:	MXC130619001
Trans Name:	RECICLADORA TEMARRY DE MEXICO SA DE CV
TSDF Alt EPA ID:	Not reported
TSDF Alt Name:	Not reported
Waste Code Description:	272 - Polymeric resin waste
RCRA Code:	D001
Meth Code:	H020 - Solvents Recovery
Quantity Tons:	2.2935
Waste Quantity:	550
Quantity Unit:	G
Additional Code 1:	Not reported
Additional Code 2:	Not reported
Additional Code 3:	Not reported
Additional Code 4:	Not reported
Additional Code 5:	Not reported
Shipment Date:	20140430
Creation Date:	9/12/2014 22:15:05
Receipt Date:	20140506
Manifest ID:	012528865JJK
Trans EPA ID:	CAD981377864
Trans Name:	IDR ENVIRONMENTAL SERVICES
Trans 2 EPA ID:	CAD983649880
Trans 2 Name:	PSC ENVIRONMENTAL SERVICES OF POMONA LP
TSDF EPA ID:	Not reported
Trans Name:	21ST CENTURY ENVIRONMENTAL MANAGEMENT OF NEVADA LLC
TSDF Alt EPA ID:	Not reported
TSDF Alt Name:	Not reported
Waste Code Description:	141 - Off-specification, aged, or surplus inorganics
RCRA Code:	Not reported
Meth Code:	H141 - Storage, Bulking, And/Or Transfer Off Site--No Treatment/Reovery (H010-H129) Or (H131-H135)
Quantity Tons:	0.5005
Waste Quantity:	1001
Quantity Unit:	P
Additional Code 1:	Not reported
Additional Code 2:	Not reported
Additional Code 3:	Not reported
Additional Code 4:	Not reported
Additional Code 5:	Not reported
Shipment Date:	20140129

PT HUTCHINS CO (Continued) **S117311945**

Creation Date:	7/7/2014 22:15:06
Receipt Date:	20140213
Manifest ID:	012528575JJK
Trans EPA ID:	CAD981377864
Trans Name:	IDR ENVIRONMENTAL SERVICES
Trans 2 EPA ID:	CAR000163824
Trans 2 Name:	TRIMSA USA INC
TSDF EPA ID:	MXC130619001
Trans Name:	RECICLADORA TEMARRY DE MEXICO SA DE CV
TSDF Alt EPA ID:	Not reported
TSDF Alt Name:	Not reported
Waste Code Description:	272 - Polymeric resin waste
RCRA Code:	D001
Meth Code:	H020 - Solvents Recovery
Quantity Tons:	0.9174
Waste Quantity:	220
Quantity Unit:	G
Additional Code 1:	Not reported
Additional Code 2:	Not reported
Additional Code 3:	Not reported
Additional Code 4:	Not reported
Additional Code 5:	Not reported

Shipment Date:	20140129
Creation Date:	7/20/2014 22:15:06
Receipt Date:	20140219
Manifest ID:	012528576JJK
Trans EPA ID:	CAD981377864
Trans Name:	IDR ENVIRONMENTAL SERVICES
Trans 2 EPA ID:	CAD980585293
Trans 2 Name:	INDUSTRIAL WASTE UTILIZATION
TSDF EPA ID:	NVT330010000
Trans Name:	US ECOLOGY
TSDF Alt EPA ID:	Not reported
TSDF Alt Name:	Not reported
Waste Code Description:	352 - Other organic solids
RCRA Code:	Not reported
Meth Code:	H132 - Landfill Or Surface Impoundment That Will Be Closed As Landfill(To Include On-Site Treatment And/Or Stabilization)
Quantity Tons:	1.3761
Waste Quantity:	330
Quantity Unit:	G
Additional Code 1:	Not reported
Additional Code 2:	Not reported
Additional Code 3:	Not reported
Additional Code 4:	Not reported
Additional Code 5:	Not reported

Additional Info:

Year:	2013
Gen EPA ID:	CAR000239434

Shipment Date:	20131218
Creation Date:	6/6/2014 22:15:25
Receipt Date:	20140108
Manifest ID:	011253487JJK
Trans EPA ID:	CAD981377864

PT HUTCHINS CO (Continued) **S117311945**

Trans Name:	IDR ENVIRONMENTAL SERVICES
Trans 2 EPA ID:	CAD980585293
Trans 2 Name:	INDUSTRIAL WASTE UTILIZATION
TSDF EPA ID:	AZR000501510
Trans Name:	AA SYDCOL LLC DBA SYDCOL
TSDF Alt EPA ID:	Not reported
TSDF Alt Name:	Not reported
Waste Code Description:	135 - Unspecified aqueous solution
RCRA Code:	Not reported
Meth Code:	H141 - Storage, Bulking, And/Or Transfer Off Site--No Treatment/Reovery (H010-H129) Or (H131-H135)
Quantity Tons:	0.462
Waste Quantity:	110
Quantity Unit:	G
Additional Code 1:	Not reported
Additional Code 2:	Not reported
Additional Code 3:	Not reported
Additional Code 4:	Not reported
Additional Code 5:	Not reported
Shipment Date:	20131218
Creation Date:	6/6/2014 22:15:25
Receipt Date:	20140108
Manifest ID:	011253487JJK
Trans EPA ID:	CAD981377864
Trans Name:	IDR ENVIRONMENTAL SERVICES
Trans 2 EPA ID:	CAD980585293
Trans 2 Name:	INDUSTRIAL WASTE UTILIZATION
TSDF EPA ID:	AZR000501510
Trans Name:	AA SYDCOL LLC DBA SYDCOL
TSDF Alt EPA ID:	Not reported
TSDF Alt Name:	Not reported
Waste Code Description:	135 - Unspecified aqueous solution
RCRA Code:	Not reported
Meth Code:	H141 - Storage, Bulking, And/Or Transfer Off Site--No Treatment/Reovery (H010-H129) Or (H131-H135)
Quantity Tons:	0.231
Waste Quantity:	55
Quantity Unit:	G
Additional Code 1:	Not reported
Additional Code 2:	Not reported
Additional Code 3:	Not reported
Additional Code 4:	Not reported
Additional Code 5:	Not reported
Shipment Date:	20131218
Creation Date:	6/6/2014 22:15:25
Receipt Date:	20140108
Manifest ID:	011253487JJK
Trans EPA ID:	CAD981377864
Trans Name:	IDR ENVIRONMENTAL SERVICES
Trans 2 EPA ID:	CAD980585293
Trans 2 Name:	INDUSTRIAL WASTE UTILIZATION
TSDF EPA ID:	AZR000501510
Trans Name:	AA SYDCOL LLC DBA SYDCOL
TSDF Alt EPA ID:	Not reported
TSDF Alt Name:	Not reported

PT HUTCHINS CO (Continued) **S117311945**

Waste Code Description:	135 - Unspecified aqueous solution
RCRA Code:	Not reported
Meth Code:	H141 - Storage, Bulking, And/Or Transfer Off Site--No Treatment/Reovery (H010-H129) Or (H131-H135)
Quantity Tons:	1.155
Waste Quantity:	275
Quantity Unit:	G
Additional Code 1:	Not reported
Additional Code 2:	Not reported
Additional Code 3:	Not reported
Additional Code 4:	Not reported
Additional Code 5:	Not reported
Shipment Date:	20131218
Creation Date:	6/6/2014 22:15:25
Receipt Date:	20140108
Manifest ID:	011253487JJK
Trans EPA ID:	CAD981377864
Trans Name:	IDR ENVIRONMENTAL SERVICES
Trans 2 EPA ID:	CAD980585293
Trans 2 Name:	INDUSTRIAL WASTE UTILIZATION
TSDF EPA ID:	AZR000501510
Trans Name:	AA SYDCOL LLC DBA SYDCOL
TSDF Alt EPA ID:	Not reported
TSDF Alt Name:	Not reported
Waste Code Description:	135 - Unspecified aqueous solution
RCRA Code:	Not reported
Meth Code:	H141 - Storage, Bulking, And/Or Transfer Off Site--No Treatment/Reovery (H010-H129) Or (H131-H135)
Quantity Tons:	0.231
Waste Quantity:	55
Quantity Unit:	G
Additional Code 1:	Not reported
Additional Code 2:	Not reported
Additional Code 3:	Not reported
Additional Code 4:	Not reported
Additional Code 5:	Not reported
Shipment Date:	20131218
Creation Date:	5/24/2014 22:15:13
Receipt Date:	20140110
Manifest ID:	011253490JJK
Trans EPA ID:	CAD981377864
Trans Name:	IDR ENVIRONMENTAL SERVICES
Trans 2 EPA ID:	CAD980585293
Trans 2 Name:	INDUSTRIAL WASTE UTILIZATION
TSDF EPA ID:	NVT330010000
Trans Name:	US ECOLOGY
TSDF Alt EPA ID:	Not reported
TSDF Alt Name:	Not reported
Waste Code Description:	343 - Unspecified organic liquid mixture
RCRA Code:	Not reported
Meth Code:	H039 - Other Recovery Of Reclamation For Reuse Including Acid Regeneration, Organics Recovery Ect
Quantity Tons:	0.187
Waste Quantity:	55
Quantity Unit:	G

PT HUTCHINS CO (Continued) **S117311945**

Additional Code 1:	Not reported
Additional Code 2:	Not reported
Additional Code 3:	Not reported
Additional Code 4:	Not reported
Additional Code 5:	Not reported
Shipment Date:	20131218
Creation Date:	1/22/2015 22:14:45
Receipt Date:	20131231
Manifest ID:	011253489JJK
Trans EPA ID:	CAD981377864
Trans Name:	IDR ENVIRONMENTAL SERVICES
Trans 2 EPA ID:	CAR000163824
Trans 2 Name:	TRIMSA USA INC
TSDF EPA ID:	02-IV-99-10
Trans Name:	RECICLADORA TEMARRY DE MEXICO SA DE CV
TSDF Alt EPA ID:	Not reported
TSDF Alt Name:	Not reported
Waste Code Description:	214 - Unspecified solvent mixture
RCRA Code:	D001
Meth Code:	H020 - Solvents Recovery
Quantity Tons:	0.198
Waste Quantity:	55
Quantity Unit:	G
Additional Code 1:	Not reported
Additional Code 2:	Not reported
Additional Code 3:	Not reported
Additional Code 4:	Not reported
Additional Code 5:	Not reported
Shipment Date:	20131218
Creation Date:	5/24/2014 22:15:13
Receipt Date:	20140110
Manifest ID:	011253490JJK
Trans EPA ID:	CAD981377864
Trans Name:	IDR ENVIRONMENTAL SERVICES
Trans 2 EPA ID:	CAD980585293
Trans 2 Name:	INDUSTRIAL WASTE UTILIZATION
TSDF EPA ID:	NVT330010000
Trans Name:	US ECOLOGY
TSDF Alt EPA ID:	Not reported
TSDF Alt Name:	Not reported
Waste Code Description:	791 - Liquids with pH < 2 792 Liquids with pH < 2 with metals
RCRA Code:	D002
Meth Code:	H039 - Other Recovery Of Reclamation For Reuse Including Acid Regeneration, Organics Recovery Ect
Quantity Tons:	0.22935
Waste Quantity:	55
Quantity Unit:	G
Additional Code 1:	Not reported
Additional Code 2:	Not reported
Additional Code 3:	Not reported
Additional Code 4:	Not reported
Additional Code 5:	Not reported
Shipment Date:	20131218
Creation Date:	5/24/2014 22:15:13

PT HUTCHINS CO (Continued) **S117311945**

Receipt Date:	20140110
Manifest ID:	011253490JJK
Trans EPA ID:	CAD981377864
Trans Name:	IDR ENVIRONMENTAL SERVICES
Trans 2 EPA ID:	CAD980585293
Trans 2 Name:	INDUSTRIAL WASTE UTILIZATION
TSDF EPA ID:	NVT330010000
Trans Name:	US ECOLOGY
TSDF Alt EPA ID:	Not reported
TSDF Alt Name:	Not reported
Waste Code Description:	791 - Liquids with pH < 2 792 Liquids with pH < 2 with metals
RCRA Code:	D002
Meth Code:	H039 - Other Recovery Of Reclamation For Reuse Including Acid Regeneration, Organics Recovery Ect
Quantity Tons:	1.14675
Waste Quantity:	275
Quantity Unit:	G
Additional Code 1:	Not reported
Additional Code 2:	Not reported
Additional Code 3:	Not reported
Additional Code 4:	Not reported
Additional Code 5:	Not reported
Shipment Date:	20131218
Creation Date:	5/24/2014 22:15:13
Receipt Date:	20140110
Manifest ID:	011253490JJK
Trans EPA ID:	CAD981377864
Trans Name:	IDR ENVIRONMENTAL SERVICES
Trans 2 EPA ID:	CAD980585293
Trans 2 Name:	INDUSTRIAL WASTE UTILIZATION
TSDF EPA ID:	NVT330010000
Trans Name:	US ECOLOGY
TSDF Alt EPA ID:	Not reported
TSDF Alt Name:	Not reported
Waste Code Description:	122 - Alkaline solution without metals (pH > 12.5
RCRA Code:	D002
Meth Code:	H039 - Other Recovery Of Reclamation For Reuse Including Acid Regeneration, Organics Recovery Ect
Quantity Tons:	0.22935
Waste Quantity:	55
Quantity Unit:	G
Additional Code 1:	Not reported
Additional Code 2:	Not reported
Additional Code 3:	Not reported
Additional Code 4:	Not reported
Additional Code 5:	Not reported
Shipment Date:	20131218
Creation Date:	2/24/2014 22:15:23
Receipt Date:	20140108
Manifest ID:	011253488JJK
Trans EPA ID:	CAD981377864
Trans Name:	IDR ENVIRONMENTAL SERVICES
Trans 2 EPA ID:	CAD983649880
Trans 2 Name:	PSC ENVIRONMENTAL SERVICES OF POMONA LP
TSDF EPA ID:	CAD008364432

PT HUTCHINS CO (Continued) **S117311945**

Trans Name:	RHO-CHEM LLC
TSDF Alt EPA ID:	Not reported
TSDF Alt Name:	Not reported
Waste Code Description:	331 - Off-specification, aged, or surplus organics
RCRA Code:	Not reported
Meth Code:	H141 - Storage, Bulking, And/Or Transfer Off Site--No Treatment/Reovery (H010-H129) Or (H131-H135)
Quantity Tons:	0.0165
Waste Quantity:	5
Quantity Unit:	G
Additional Code 1:	Not reported
Additional Code 2:	Not reported
Additional Code 3:	Not reported
Additional Code 4:	Not reported
Additional Code 5:	Not reported

HWTS:

Name:	PT HUTCHINS CO
Address:	901 S STIMSON AVE
Address 2:	Not reported
City,State,Zip:	CITY OF INDUSTRY, CA 91745
EPA ID:	CAR000239434
Inactive Date:	06/30/2017
Create Date:	09/09/2013
Last Act Date:	Not reported
Mailing Name:	Not reported
Mailing Address:	901 S STIMSON AVE
Mailing Address 2:	Not reported
Mailing City,State,Zip:	CITY OF INDUSTRY, CA 917450000
Owner Name:	PT HUTCHINS CO
Owner Address:	901 S STIMSON AVE
Owner Address 2:	Not reported
Owner City,State,Zip:	CITY OF INDUSTRY, CA 917450000
Contact Name:	SERGIO A FERRINO
Contact Address:	901 S STIMSON AVE
Contact Address 2:	Not reported
City,State,Zip:	CITY OF INDUSTRY, CA 917450000
Facility Status:	Inactive
Facility Type:	PERMANENT
Category:	FEDERAL
Latitude:	34.010748
Longitude:	-117.9555615

NAICS:

EPA ID:	CAR000239434
Create Date:	2016-03-29 10:23:26.523
NAICS Code:	49319
NAICS Description:	Other Warehousing and Storage
Issued EPA ID Date:	2013-09-09 08:34:44
Inactive Date:	2017-06-30 00:00:00
Facility Name:	PT HUTCHINS CO
Facility Address:	901 S STIMSON AVE
Facility Address 2:	Not reported
Facility City:	CITY OF INDUSTRY
Facility County:	Not reported
Facility State:	CA
Facility Zip:	917450000

E37 NW 1/8-1/4 0.151 mi. 797 ft. | **P T HUTCHINS LTD** | **AST** | **A100423063** | **N/A**
901 S STIMSON AVE
INDUSTRY, CA 91745

Site 9 of 11 in cluster E

Relative: Lower
Actual: 340 ft.

AST:

Name:	P T HUTCHINS LTD
Address:	901 S STIMSON AVE
City/Zip:	INDUSTRY,91745
Certified Unified Program Agencies:	Not reported
Owner:	P T HUTCHINS LTD
Total Gallons:	Not reported
CERSID:	10289029
Facility ID:	LACoFA0025699
Business Name:	P T HUTCHINS LTD
Phone:	(626) 333-3329
Fax:	626-333-7664
Mailing Address:	901 STIMSON AVE
Mailing Address City:	INDUSTRY
Mailing Address State:	CA
Mailing Address Zip Code:	91745
Operator Name:	JASON NADIN
Operator Phone:	(562) 320-3144
Owner Phone:	(626) 333-3329
Owner Mail Address:	901 STIMSON AVE
Owner State:	CA
Owner Zip Code:	91745
Owner Country:	United States
Property Owner Name:	Ward Hutchins
Property Owner Phone:	323-353-6692
Property Owner Mailing Address:	1130 East Mountain Drive
Property Owner City:	Santa barbara
Property Owner Stat :	CA
Property Owner Zip Code:	93108
Property Owner Country:	United States
EPAID:	CAP000237818

E38 NW 1/8-1/4 0.151 mi. 797 ft. | **P T HUTCHINS COMPANY** | **RCRA NonGen / NLR** | **1025881469** | **CAP000237818**
901 S STIMSON AVE
CITY OF INDUSTRY, CA 91745

Site 10 of 11 in cluster E

Relative: Lower
Actual: 340 ft.

RCRA Listings:

Date Form Received by Agency:		20130811
Handler Name:	P T HUTCHINS COMPANY	
Handler Address:		901 S STIMSON AVE
Handler City,State,Zip:		CITY OF INDUSTRY, CA 91745
EPA ID:		CAP000237818
Contact Name:		JASON J NADIN
Contact Address:		901 S STIMSON AVE
Contact City,State,Zip:		CITY OF INDUSTRY, CA 91745
Contact Telephone:		626-333-3329 x400
Contact Fax:		626-333-7664
Contact Email:		JNADIN@PTHUTCHINS.COM
Contact Title:		DIR OF OPS
EPA Region:		09
Land Type:		Private
Federal Waste Generator Description:		Not a generator, verified

P T HUTCHINS COMPANY (Continued) **1025881469**

Non-Notifier:		Not reported
Biennial Report Cycle:		Not reported
Accessibility:		Not reported
Active Site Indicator:		Not reported
State District Owner:		Not reported
State District:		Not reported
Mailing Address:		901 S STIMSON AVE
Mailing City,State,Zip:		CITY OF INDUSTRY, CA 91745
Owner Name:	WARD HUTCHINS	
Owner Type:		Private
Operator Name:	P T HUTCHINS COMPANY	
Operator Type:		Private
Short-Term Generator Activity:		No
Importer Activity:		No
Mixed Waste Generator:		No
Transporter Activity:		No
Transfer Facility Activity:		No
Recycler Activity with Storage:		No
Small Quantity On-Site Burner Exemption:		No
Smelting Melting and Refining Furnace Exemption:		No
Underground Injection Control:		No
Off-Site Waste Receipt:		No
Universal Waste Indicator:		No
Universal Waste Destination Facility:		No
Federal Universal Waste:		No
Active Site Fed-Reg Treatment Storage and Disposal Facility:		Not reported
Active Site Converter Treatment storage and Disposal Facility:		Not reported
Active Site State-Reg Treatment Storage and Disposal Facility:		Not reported
Active Site State-Reg Handler:		---
Federal Facility Indicator:		Not reported
Hazardous Secondary Material Indicator:		N
Sub-Part K Indicator:		Not reported
Commercial TSD Indicator:		No
Treatment Storage and Disposal Type:		Not reported
2018 GPRA Permit Baseline:		Not on the Baseline
2018 GPRA Renewals Baseline:		Not on the Baseline
Permit Renewals Workload Universe:		Not reported
Permit Workload Universe:		Not reported
Permit Progress Universe:		Not reported
Post-Closure Workload Universe:		Not reported
Closure Workload Universe:		Not reported
202 GPRA Corrective Action Baseline:		No
Corrective Action Workload Universe:		No
Subject to Corrective Action Universe:		No
Non-TSDFs Where RCRA CA has Been Imposed Universe:		No
TSDFs Potentially Subject to CA Under 3004 (u)/(v) Universe:		No
TSDFs Only Subject to CA under Discretionary Auth Universe:		No
Corrective Action Priority Ranking:		No NCAPS ranking
Environmental Control Indicator:		No
Institutional Control Indicator:		No
Human Exposure Controls Indicator:		N/A
Groundwater Controls Indicator:		N/A
Operating TSDF Universe:		Not reported
Full Enforcement Universe:		Not reported
Significant Non-Complier Universe:		No
Unaddressed Significant Non-Complier Universe:		No
Addressed Significant Non-Complier Universe:		No

P T HUTCHINS COMPANY (Continued) **1025881469**

Significant Non-Complier With a Compliance Schedule Universe:	No
Financial Assurance Required:	Not reported
Handler Date of Last Change:	20130812
Recognized Trader-Importer:	No
Recognized Trader-Exporter:	No
Importer of Spent Lead Acid Batteries:	No
Exporter of Spent Lead Acid Batteries:	No
Recycler Activity Without Storage:	No
Manifest Broker:	No
Sub-Part P Indicator:	No

Hazardous Waste Summary:

Waste Code:	D001
Waste Description:	IGNITABLE WASTE

Handler - Owner Operator:

Owner/Operator Indicator:	Owner
Owner/Operator Name: WARD HUTCHINS	
Legal Status:	Private
Date Became Current:	19920601
Date Ended Current:	Not reported
Owner/Operator Address:	901 S STIMSON AVE
Owner/Operator City,State,Zip:	CITY OF INDUSTRY, CA 91745
Owner/Operator Telephone:	Not reported
Owner/Operator Telephone Ext:	Not reported
Owner/Operator Fax:	Not reported
Owner/Operator Email:	Not reported

Owner/Operator Indicator:	Owner
Owner/Operator Name: WARD HUTCHINS	
Legal Status:	Private
Date Became Current:	19920601
Date Ended Current:	Not reported
Owner/Operator Address:	901 S STIMSON AVE
Owner/Operator City,State,Zip:	CITY OF INDUSTRY, CA 91745
Owner/Operator Telephone:	Not reported
Owner/Operator Telephone Ext:	Not reported
Owner/Operator Fax:	Not reported
Owner/Operator Email:	Not reported

Owner/Operator Indicator:	Operator
Owner/Operator Name: P T HUTCHINS COMPANY	
Legal Status:	Private
Date Became Current:	20110320
Date Ended Current:	Not reported
Owner/Operator Address:	Not reported
Owner/Operator City,State,Zip:	Not reported
Owner/Operator Telephone:	Not reported
Owner/Operator Telephone Ext:	Not reported
Owner/Operator Fax:	Not reported
Owner/Operator Email:	Not reported

Owner/Operator Indicator:	Operator
Owner/Operator Name: P T HUTCHINS COMPANY	
Legal Status:	Private

P T HUTCHINS COMPANY (Continued) **1025881469**

Date Became Current:	20110320
Date Ended Current:	Not reported
Owner/Operator Address:	Not reported
Owner/Operator City,State,Zip:	Not reported
Owner/Operator Telephone:	Not reported
Owner/Operator Telephone Ext:	Not reported
Owner/Operator Fax:	Not reported
Owner/Operator Email:	Not reported

Historic Generators:

Receive Date:	20130811
Handler Name: P T HUTCHINS COMPANY	
Federal Waste Generator Description:	Not a generator, verified
State District Owner:	Not reported
Large Quantity Handler of Universal Waste:	No
Recognized Trader Importer:	No
Recognized Trader Exporter:	No
Spent Lead Acid Battery Importer:	No
Spent Lead Acid Battery Exporter:	No
Current Record:	Yes
Non Storage Recycler Activity:	Not reported
Electronic Manifest Broker:	Not reported

Receive Date:	20130503
Handler Name: P T HUTCHINS COMPANY	
Federal Waste Generator Description:	Small Quantity Generator
State District Owner:	Not reported
Large Quantity Handler of Universal Waste:	No
Recognized Trader Importer:	No
Recognized Trader Exporter:	No
Spent Lead Acid Battery Importer:	No
Spent Lead Acid Battery Exporter:	No
Current Record:	No
Non Storage Recycler Activity:	Not reported
Electronic Manifest Broker:	Not reported

List of NAICS Codes and Descriptions:

NAICS Code:	42469
NAICS Description:	OTHER CHEMICAL AND ALLIED PRODUCTS MERCHANT WHOLESALERS

Facility Has Received Notices of Violations:

Violations:	No Violations Found

Evaluation Action Summary:

Evaluations:	No Evaluations Found

E39 NW 1/8-1/4 0.151 mi. 797 ft. | **P T HUTCHINS COMPANY**
901 S STIMSON AVE
CITY OF INDUSTRY, CA 91745

RCRA-SQG FINDS ECHO | **1016148105 CAR000239434**

Site 11 of 11 in cluster E

Relative: Lower

Actual: 340 ft.

RCRA Listings:

Date Form Received by Agency:		20170215
Handler Name:	P.T. HUTCHINS CO	
Handler Address:		901 S STIMSON AVE
Handler City,State,Zip:		CITY OF INDUSTRY, CA 91745
EPA ID:		CAR000239434
Contact Name:		SERGIO A FERRINO
Contact Address:		S STIMSON AVE
Contact City,State,Zip:		CITY OF INDUSTRY, CA 91745
Contact Telephone:		626-333-3329 336
Contact Fax:		Not reported
Contact Email:		SFERRINO@PTHUTCHINS.COM
Contact Title:		WAREHOUSE MANAGER
EPA Region:		09
Land Type:		Private
Federal Waste Generator Description:		Small Quantity Generator
Non-Notifier:		Not reported
Biennial Report Cycle:		Not reported
Accessibility:		Not reported
Active Site Indicator:		Handler Activities
State District Owner:		Not reported
State District:		Not reported
Mailing Address:		S STIMSON AVE
Mailing City,State,Zip:		CITY OF INDUSTRY, CA 91745
Owner Name:	AZELIS AMERICAS	
Owner Type:		Private
Operator Name:	PT HUTCHINS CO	
Operator Type:		Private
Short-Term Generator Activity:		No
Importer Activity:		No
Mixed Waste Generator:		No
Transporter Activity:		No
Transfer Facility Activity:		No
Recycler Activity with Storage:		No
Small Quantity On-Site Burner Exemption:		No
Smelting Melting and Refining Furnace Exemption:		No
Underground Injection Control:		No
Off-Site Waste Receipt:		No
Universal Waste Indicator:		No
Universal Waste Destination Facility:		No
Federal Universal Waste:		No
Active Site Fed-Reg Treatment Storage and Disposal Facility:		Not reported
Active Site Converter Treatment storage and Disposal Facility:		Not reported
Active Site State-Reg Treatment Storage and Disposal Facility:		Not reported
Active Site State-Reg Handler:		---
Federal Facility Indicator:		Not reported
Hazardous Secondary Material Indicator:		NN
Sub-Part K Indicator:		Not reported
Commercial TSD Indicator:		No
Treatment Storage and Disposal Type:		Not reported
2018 GPRA Permit Baseline:		Not on the Baseline
2018 GPRA Renewals Baseline:		Not on the Baseline
Permit Renewals Workload Universe:		Not reported

P T HUTCHINS COMPANY (Continued) **1016148105**

Permit Workload Universe:	Not reported
Permit Progress Universe:	Not reported
Post-Closure Workload Universe:	Not reported
Closure Workload Universe:	Not reported
202 GPRA Corrective Action Baseline:	No
Corrective Action Workload Universe:	No
Subject to Corrective Action Universe:	No
Non-TSDFs Where RCRA CA has Been Imposed Universe:	No
TSDFs Potentially Subject to CA Under 3004 (u)/(v) Universe:	No
TSDFs Only Subject to CA under Discretionary Auth Universe:	No
Corrective Action Priority Ranking:	No NCAPS ranking
Environmental Control Indicator:	No
Institutional Control Indicator:	No
Human Exposure Controls Indicator:	N/A
Groundwater Controls Indicator:	N/A
Operating TSDF Universe:	Not reported
Full Enforcement Universe:	Not reported
Significant Non-Complier Universe:	No
Unaddressed Significant Non-Complier Universe:	No
Addressed Significant Non-Complier Universe:	No
Significant Non-Complier With a Compliance Schedule Universe:	No
Financial Assurance Required:	Not reported
Handler Date of Last Change:	20170316
Recognized Trader-Importer:	No
Recognized Trader-Exporter:	No
Importer of Spent Lead Acid Batteries:	No
Exporter of Spent Lead Acid Batteries:	No
Recycler Activity Without Storage:	Not reported
Manifest Broker:	Not reported
Sub-Part P Indicator:	No

Hazardous Waste Summary:

Waste Code:	D001
Waste Description:	IGNITABLE WASTE
Waste Code:	D002
Waste Description:	CORROSIVE WASTE

Handler - Owner Operator:

Owner/Operator Indicator:	Operator
Owner/Operator Name: PT HUTCHINS CO	
Legal Status:	Private
Date Became Current:	20160102
Date Ended Current:	Not reported
Owner/Operator Address:	Not reported
Owner/Operator City,State,Zip:	Not reported
Owner/Operator Telephone:	Not reported
Owner/Operator Telephone Ext:	Not reported
Owner/Operator Fax:	Not reported
Owner/Operator Email:	Not reported
Owner/Operator Indicator:	Owner
Owner/Operator Name: WARD HUTCHINS	
Legal Status:	Private
Date Became Current:	19920601

P T HUTCHINS COMPANY (Continued) **1016148105**

Date Ended Current:	Not reported
Owner/Operator Address:	901 S STIMSON AVE
Owner/Operator City,State,Zip:	CITY OF INDUSTRY, CA 91745
Owner/Operator Telephone:	Not reported
Owner/Operator Telephone Ext:	Not reported
Owner/Operator Fax:	Not reported
Owner/Operator Email:	Not reported

Owner/Operator Indicator:	Operator
Owner/Operator Name: PT HUTCHINS CO	
Legal Status:	Private
Date Became Current:	20110320
Date Ended Current:	Not reported
Owner/Operator Address:	Not reported
Owner/Operator City,State,Zip:	Not reported
Owner/Operator Telephone:	Not reported
Owner/Operator Telephone Ext:	Not reported
Owner/Operator Fax:	Not reported
Owner/Operator Email:	Not reported

Owner/Operator Indicator:	Owner
Owner/Operator Name: AZELIS AMERICAS	
Legal Status:	Private
Date Became Current:	20160102
Date Ended Current:	Not reported
Owner/Operator Address:	901 S STIMSON AVE
Owner/Operator City,State,Zip:	CITY OF INDUSTRY, CA 91745
Owner/Operator Telephone:	626-333-3329
Owner/Operator Telephone Ext:	Not reported
Owner/Operator Fax:	Not reported
Owner/Operator Email:	Not reported

Historic Generators:

Receive Date:	20130611
Handler Name: PT HUTCHINS CO	
Federal Waste Generator Description:	Small Quantity Generator
State District Owner:	Not reported
Large Quantity Handler of Universal Waste:	No
Recognized Trader Importer:	No
Recognized Trader Exporter:	No
Spent Lead Acid Battery Importer:	No
Spent Lead Acid Battery Exporter:	No
Current Record:	No
Non Storage Recycler Activity:	Not reported
Electronic Manifest Broker:	Not reported

Receive Date:	20170215
Handler Name: P.T. HUTCHINS CO	
Federal Waste Generator Description:	Small Quantity Generator
State District Owner:	Not reported
Large Quantity Handler of Universal Waste:	No
Recognized Trader Importer:	No
Recognized Trader Exporter:	No
Spent Lead Acid Battery Importer:	No
Spent Lead Acid Battery Exporter:	No
Current Record:	Yes
Non Storage Recycler Activity:	Not reported

P T HUTCHINS COMPANY (Continued) **1016148105**

Electronic Manifest Broker: Not reported

List of NAICS Codes and Descriptions:
NAICS Code: 42469
NAICS Description: OTHER CHEMICAL AND ALLIED PRODUCTS MERCHANT WHOLESALERS

Facility Has Received Notices of Violations:
Violations: No Violations Found

Evaluation Action Summary:
Evaluations: No Evaluations Found

FINDS:
Registry ID: 110055439887

Click Here for FRS Facility Detail Report:

Environmental Interest/Information System:
RCRAInfo is a national information system that supports the Resource Conservation and Recovery Act (RCRA) program through the tracking of events and activities related to facilities that generate, transport, and treat, store, or dispose of hazardous waste. RCRAInfo allows RCRA program staff to track the notification, permit, compliance, and corrective action activities required under RCRA.
STATE MASTER

Click this hyperlink while viewing on your computer to access additional FINDS: detail in the EDR Site Report.

ECHO:
Envid: 1016148105
Registry ID: 110055439887
DFR URL: http://echo.epa.gov/detailed-facility-report?fid=110055439887
Name: P T HUTCHINS COMPANY
Address: 901 S STIMSON AVE
City,State,Zip: CITY OF INDUSTRY, CA 91745

F40 **BRYAN PRESS** **RCRA NonGen / NLR** **1024791578**
West **1011 S STIMSON AVE** **CAL000107910**
1/8-1/4 **CITY OF INDUSTRY, CA 91745**
0.160 mi.
847 ft. **Site 4 of 7 in cluster F**

Relative:
Lower

Actual:
343 ft.

RCRA Listings:
Date Form Received by Agency: 19930422
Handler Name: BRYAN PRESS
Handler Address: 1011 S STIMSON AVE
Handler City,State,Zip: CITY OF INDUSTRY, CA 91745-1630
EPA ID: CAL000107910
Contact Name: SHERI JAN BRYAN
Contact Address: 1011 S STIMSON AVE
Contact City,State,Zip: CITY OF INDUSTRY, CA 91745
Contact Telephone: 626-961-9257
Contact Fax: 626-336-0786
Contact Email: LAURA@BRYANPRESS.COM
Contact Title: Not reported

BRYAN PRESS (Continued) **1024791578**

EPA Region:		09
Land Type:		Not reported
Federal Waste Generator Description:		Not a generator, verified
Non-Notifier:		Not reported
Biennial Report Cycle:		Not reported
Accessibility:		Not reported
Active Site Indicator:		Handler Activities
State District Owner:		Not reported
State District:		Not reported
Mailing Address:		1011 S STIMSON AVE
Mailing City,State,Zip:		CITY OF INDUSTRY, CA 91745-1630
Owner Name:	BRYAN ENTERPRISES INC	
Owner Type:		Other
Operator Name:	SHERI JAN BRYAN	
Operator Type:		Other
Short-Term Generator Activity:		No
Importer Activity:		No
Mixed Waste Generator:		No
Transporter Activity:		No
Transfer Facility Activity:		No
Recycler Activity with Storage:		No
Small Quantity On-Site Burner Exemption:		No
Smelting Melting and Refining Furnace Exemption:		No
Underground Injection Control:		No
Off-Site Waste Receipt:		No
Universal Waste Indicator:		Yes
Universal Waste Destination Facility:		Yes
Federal Universal Waste:		No
Active Site Fed-Reg Treatment Storage and Disposal Facility:		Not reported
Active Site Converter Treatment storage and Disposal Facility:		Not reported
Active Site State-Reg Treatment Storage and Disposal Facility:		Not reported
Active Site State-Reg Handler:		---
Federal Facility Indicator:		Not reported
Hazardous Secondary Material Indicator:		N
Sub-Part K Indicator:		Not reported
Commercial TSD Indicator:		No
Treatment Storage and Disposal Type:		Not reported
2018 GPRA Permit Baseline:		Not on the Baseline
2018 GPRA Renewals Baseline:		Not on the Baseline
Permit Renewals Workload Universe:		Not reported
Permit Workload Universe:		Not reported
Permit Progress Universe:		Not reported
Post-Closure Workload Universe:		Not reported
Closure Workload Universe:		Not reported
202 GPRA Corrective Action Baseline:		No
Corrective Action Workload Universe:		No
Subject to Corrective Action Universe:		No
Non-TSDFs Where RCRA CA has Been Imposed Universe:		No
TSDFs Potentially Subject to CA Under 3004 (u)/(v) Universe:		No
TSDFs Only Subject to CA under Discretionary Auth Universe:		No
Corrective Action Priority Ranking:		No NCAPS ranking
Environmental Control Indicator:		No
Institutional Control Indicator:		No
Human Exposure Controls Indicator:		N/A
Groundwater Controls Indicator:		N/A
Operating TSDF Universe:		Not reported
Full Enforcement Universe:		Not reported

BRYAN PRESS (Continued) **1024791578**

Significant Non-Complier Universe:	No
Unaddressed Significant Non-Complier Universe:	No
Addressed Significant Non-Complier Universe:	No
Significant Non-Complier With a Compliance Schedule Universe:	No
Financial Assurance Required:	Not reported
Handler Date of Last Change:	20180905
Recognized Trader-Importer:	No
Recognized Trader-Exporter:	No
Importer of Spent Lead Acid Batteries:	No
Exporter of Spent Lead Acid Batteries:	No
Recycler Activity Without Storage:	No
Manifest Broker:	No
Sub-Part P Indicator:	No

Handler - Owner Operator:

Owner/Operator Indicator:	Owner
Owner/Operator Name: BRYAN ENTERPRISES INC	
Legal Status:	Other
Date Became Current:	Not reported
Date Ended Current:	Not reported
Owner/Operator Address:	1011 S STIMSON AVE
Owner/Operator City,State,Zip:	CITY OF INDUSTRY, CA 91745-1630
Owner/Operator Telephone:	626-961-9257
Owner/Operator Telephone Ext:	Not reported
Owner/Operator Fax:	Not reported
Owner/Operator Email:	Not reported

Owner/Operator Indicator:	Operator
Owner/Operator Name: SHERI JAN BRYAN	
Legal Status:	Other
Date Became Current:	Not reported
Date Ended Current:	Not reported
Owner/Operator Address:	1011 S STIMSON AVE
Owner/Operator City,State,Zip:	CITY OF INDUSTRY, CA 91745
Owner/Operator Telephone:	626-961-9257
Owner/Operator Telephone Ext:	Not reported
Owner/Operator Fax:	Not reported
Owner/Operator Email:	Not reported

Historic Generators:

Receive Date:	19930422
Handler Name: BRYAN PRESS	
Federal Waste Generator Description:	Not a generator, verified
State District Owner:	Not reported
Large Quantity Handler of Universal Waste:	No
Recognized Trader Importer:	No
Recognized Trader Exporter:	No
Spent Lead Acid Battery Importer:	No
Spent Lead Acid Battery Exporter:	No
Current Record:	Yes
Non Storage Recycler Activity:	Not reported
Electronic Manifest Broker:	Not reported

List of NAICS Codes and Descriptions:

NAICS Code: 56299

BRYAN PRESS (Continued) **1024791578**

NAICS Description: ALL OTHER WASTE MANAGEMENT SERVICES

Facility Has Received Notices of Violations:
Violations: No Violations Found

Evaluation Action Summary:
Evaluations: No Evaluations Found

F41
West
1/8-1/4
0.160 mi.
847 ft.

BRYAN PRESS **RCRA-SQG** **1000857825**
1011 S STIMSON AVE **CAD983672734**
CITY OF INDUSTRY, CA 91745

Site 5 of 7 in cluster F

Relative:
Lower

Actual:
343 ft.

RCRA Listings:

Date Form Received by Agency:		19930810
Handler Name:	BRYAN PRESS	
Handler Address:		1011 S STIMSON AVE
Handler City,State,Zip:		CITY OF INDUSTRY, CA 91745-1630
EPA ID:		CAD983672734
Contact Name:		SHERI JAN BRYAN
Contact Address:		1011 S STIMSON AVE
Contact City,State,Zip:		CITY OF INDUSTRY, CA 91745-1630
Contact Telephone:		818-961-9257
Contact Fax:		Not reported
Contact Email:		Not reported
Contact Title:		Not reported
EPA Region:		09
Land Type:		Private
Federal Waste Generator Description:		Small Quantity Generator
Non-Notifier:		Not reported
Biennial Report Cycle:		Not reported
Accessibility:		Not reported
Active Site Indicator:		Handler Activities
State District Owner:		Not reported
State District:		Not reported
Mailing Address:		S STIMSON AVE
Mailing City,State,Zip:		CITY OF INDUSTRY, CA 91745-1630
Owner Name:	KENNETH G BRYAN	
Owner Type:		Private
Operator Name:	Not reported	
Operator Type:		Not reported
Short-Term Generator Activity:		No
Importer Activity:		No
Mixed Waste Generator:		No
Transporter Activity:		No
Transfer Facility Activity:		No
Recycler Activity with Storage:		No
Small Quantity On-Site Burner Exemption:		No
Smelting Melting and Refining Furnace Exemption:		No
Underground Injection Control:		No
Off-Site Waste Receipt:		No
Universal Waste Indicator:		No
Universal Waste Destination Facility:		No
Federal Universal Waste:		No
Active Site Fed-Reg Treatment Storage and Disposal Facility:		Not reported

BRYAN PRESS (Continued) **1000857825**

Active Site Converter Treatment storage and Disposal Facility:	Not reported
Active Site State-Reg Treatment Storage and Disposal Facility:	Not reported
Active Site State-Reg Handler:	---
Federal Facility Indicator:	Not reported
Hazardous Secondary Material Indicator:	NN
Sub-Part K Indicator:	Not reported
Commercial TSD Indicator:	No
Treatment Storage and Disposal Type:	Not reported
2018 GPRA Permit Baseline:	Not on the Baseline
2018 GPRA Renewals Baseline:	Not on the Baseline
Permit Renewals Workload Universe:	Not reported
Permit Workload Universe:	Not reported
Permit Progress Universe:	Not reported
Post-Closure Workload Universe:	Not reported
Closure Workload Universe:	Not reported
202 GPRA Corrective Action Baseline:	No
Corrective Action Workload Universe:	No
Subject to Corrective Action Universe:	No
Non-TSDFs Where RCRA CA has Been Imposed Universe:	No
TSDFs Potentially Subject to CA Under 3004 (u)/(v) Universe:	No
TSDFs Only Subject to CA under Discretionary Auth Universe:	No
Corrective Action Priority Ranking:	No NCAPS ranking
Environmental Control Indicator:	No
Institutional Control Indicator:	No
Human Exposure Controls Indicator:	N/A
Groundwater Controls Indicator:	N/A
Operating TSDF Universe:	Not reported
Full Enforcement Universe:	Not reported
Significant Non-Complier Universe:	No
Unaddressed Significant Non-Complier Universe:	No
Addressed Significant Non-Complier Universe:	No
Significant Non-Complier With a Compliance Schedule Universe:	No
Financial Assurance Required:	Not reported
Handler Date of Last Change:	20000915
Recognized Trader-Importer:	No
Recognized Trader-Exporter:	No
Importer of Spent Lead Acid Batteries:	No
Exporter of Spent Lead Acid Batteries:	No
Recycler Activity Without Storage:	Not reported
Manifest Broker:	Not reported
Sub-Part P Indicator:	No

Handler - Owner Operator:

Owner/Operator Indicator:	Owner
Owner/Operator Name: KENNETH G BRYAN	
Legal Status:	Private
Date Became Current:	Not reported
Date Ended Current:	Not reported
Owner/Operator Address:	1011 S STIMSON AVE
Owner/Operator City,State,Zip:	CITY OF INDUSTRY, CA 91745-1630
Owner/Operator Telephone:	818-961-9257
Owner/Operator Telephone Ext:	Not reported
Owner/Operator Fax:	Not reported
Owner/Operator Email:	Not reported

BRYAN PRESS (Continued) **1000857825**

Historic Generators:

Receive Date:	19930810
Handler Name: BRYAN PRESS	
Federal Waste Generator Description:	Small Quantity Generator
State District Owner:	Not reported
Large Quantity Handler of Universal Waste:	No
Recognized Trader Importer:	No
Recognized Trader Exporter:	No
Spent Lead Acid Battery Importer:	No
Spent Lead Acid Battery Exporter:	No
Current Record:	Yes
Non Storage Recycler Activity:	Not reported
Electronic Manifest Broker:	Not reported

List of NAICS Codes and Descriptions:

NAICS Codes:	No NAICS Codes Found

Facility Has Received Notices of Violations:

Violations:	No Violations Found

Evaluation Action Summary:

Evaluations:	No Evaluations Found

F42 **BRYAN PRESS** **CPS-SLIC** **S106764808**
West **1011 STIMSON AVE.** **WIP** **N/A**
1/8-1/4 **CITY OF INDUSTRY, CA 91745**
0.160 mi.
847 ft. **Site 6 of 7 in cluster F**

Relative:
Lower

Actual:
343 ft.

CPS-SLIC:

Name:	BRYAN PRESS
Address:	1011 STIMSON AVE.
City,State,Zip:	CITY OF INDUSTRY, CA 91745
Region:	STATE
Facility Status:	**Completed - Case Closed**
Status Date:	05/11/1988
Global Id:	T10000015543
Lead Agency:	LOS ANGELES RWQCB (REGION 4)
Lead Agency Case Number:	Not reported
Latitude:	34.00948
Longitude:	-117.95606
Case Type:	Cleanup Program Site
Case Worker:	WIP
Local Agency:	Not reported
RB Case Number:	105.0045
File Location:	Not reported
Potential Media Affected:	Not reported
Potential Contaminants of Concern:	Not reported
Site History:	Not reported

Click here to access the California GeoTracker records for this facility:

WIP:
Name: BRYAN PRESS

BRYAN PRESS (Continued) **S106764808**

Address: 1011 Stimson Ave
City,State,Zip: CITY OF INDUSTRY (CORPORATE NAME INDUSTRY), CA 91745
Region: 4
File Number: 105.0045
File Status: Historical
Staff: DKOO
Facility Suite: Not reported

G43 **SCE- WALNUT SUBSTATION** **LUST** **S108418271**
SE **16333 GALE AVE, E** **Cortese** **N/A**
1/8-1/4 **CITY OF INDUSTRY, CA 91746** **CERS**
0.169 mi.
893 ft. **Site 1 of 8 in cluster G**

Relative: Higher
Actual: 360 ft.

LUST:
Name: SCE- WALNUT SUBSTATION
Address: 16333 GALE AVE, E
City,State,Zip: CITY OF INDUSTRY, CA 91746
Lead Agency: LOS ANGELES RWQCB (REGION 4)
Case Type: LUST Cleanup Site
Geo Track: http://geotracker.waterboards.ca.gov/profile_report.asp?global_id=T0603708568
Global Id: T0603708568
Latitude: 34.0086064140854
Longitude: -117.950908474869
Status: Completed - Case Closed
Status Date: 10/15/2019
Case Worker: AJL
RB Case Number: R-12372
Local Agency: LOS ANGELES COUNTY
File Location: Regional Board
Local Case Number: 012249-012372
Potential Media Affect: Under Investigation
Potential Contaminants of Concern: Gasoline
Site History: Not reported

LUST:
Global Id: T0603708568
Contact Type: Regional Board Caseworker
Contact Name: AHMAD J. LAMAA
Organization Name: LOS ANGELES RWQCB (REGION 4)
Address: 320 West 4th Street Suite 200
City: Los Angeles
Email: alamaa@waterboards.ca.gov
Phone Number: Not reported

Global Id: T0603708568
Contact Type: Local Agency Caseworker
Contact Name: RANI IYER
Organization Name: LOS ANGELES COUNTY
Address: 900 S. FREMONT AVE.
City: ALHAMBRA
Email: riyer@dpw.lacounty.gov
Phone Number: Not reported

LUST:
Global Id: T0603708568
Action Type: ENFORCEMENT
Date: 10/15/2019

SCE- WALNUT SUBSTATION (Continued) **S108418271**

Action: Closure/No Further Action Letter

Global Id: T0603708568
Action Type: Other
Date: 05/09/2002
Action: Leak Discovery

Global Id: T0603708568
Action Type: REMEDIATION
Date: 05/13/2002
Action: Not reported

Global Id: T0603708568
Action Type: ENFORCEMENT
Date: 09/22/2009
Action: Staff Letter

Global Id: T0603708568
Action Type: ENFORCEMENT
Date: 04/10/2019
Action: Notification - Public Notice of Case Closure

Global Id: T0603708568
Action Type: Other
Date: 05/13/2002
Action: Leak Reported

Global Id: T0603708568
Action Type: RESPONSE
Date: 12/12/2016
Action: Request for Closure - Regulator Responded

Global Id: T0603708568
Action Type: ENFORCEMENT
Date: 09/10/2019
Action: Site Visit / Inspection / Sampling

Global Id: T0603708568
Action Type: RESPONSE
Date: 10/22/2009
Action: Other Report / Document

Global Id: T0603708568
Action Type: RESPONSE
Date: 07/11/2014
Action: Conceptual Site Model

Global Id: T0603708568
Action Type: ENFORCEMENT
Date: 08/14/2019
Action: State Water Board Closure Order - #2019-0041

Global Id: T0603708568
Action Type: ENFORCEMENT
Date: 06/25/2009
Action: Referral to Regional Board

SCE- WALNUT SUBSTATION (Continued) **S108418271**

LUST:

Global Id:	T0603708568
Status:	Open - Case Begin Date
Status Date:	05/09/2002
Global Id:	T0603708568
Status:	Open - Site Assessment
Status Date:	05/13/2002
Global Id:	T0603708568
Status:	Open - Referred
Status Date:	06/25/2009
Global Id:	T0603708568
Status:	Open - Site Assessment
Status Date:	09/22/2009
Global Id:	T0603708568
Status:	Open - Eligible for Closure
Status Date:	06/10/2016
Global Id:	T0603708568
Status:	Completed - Case Closed
Status Date:	10/15/2019

CORTESE:

Name:	SCE- WALNUT SUBSTATION
Address:	16333 GALE AVE, E
City,State,Zip:	CITY OF INDUSTRY, CA 91746
Region:	CORTESE
Envirostor Id:	Not reported
Global ID:	T0603708568
Site/Facility Type:	LUST CLEANUP SITE
Cleanup Status:	COMPLETED - CASE CLOSED
Status Date:	Not reported
Site Code:	Not reported
Latitude:	Not reported
Longitude:	Not reported
Owner:	Not reported
Enf Type:	Not reported
Swat R:	Not reported
Flag:	active
Order No:	Not reported
Waste Discharge System No:	Not reported
Effective Date:	Not reported
Region 2:	Not reported
WID Id:	Not reported
Solid Waste Id No:	Not reported
Waste Management Uit Name:	Not reported
File Name:	Active Open

CERS:

Name:	SCE- WALNUT SUBSTATION
Address:	16333 GALE AVE, E
City,State,Zip:	CITY OF INDUSTRY, CA 91746

SCE- WALNUT SUBSTATION (Continued) **S108418271**

Site ID: 225492
CERS ID: T0603708568
CERS Description: Leaking Underground Storage Tank Cleanup Site

Affiliation:
Affiliation Type Desc: Local Agency Caseworker
Entity Name: RANI IYER - LOS ANGELES COUNTY
Entity Title: Not reported
Affiliation Address: 900 S. FREMONT AVE.
Affiliation City: ALHAMBRA
Affiliation State: CA
Affiliation Country: Not reported
Affiliation Zip: Not reported
Affiliation Phone: ,

Affiliation Type Desc: Regional Board Caseworker
Entity Name: AHMAD J. LAMAA - LOS ANGELES RWQCB (REGION 4)
Entity Title: Not reported
Affiliation Address: 320 West 4th Street Suite 200
Affiliation City: Los Angeles
Affiliation State: CA
Affiliation Country: Not reported
Affiliation Zip: Not reported
Affiliation Phone: ,

G44 **SOUTHERN CALIFORNIA EDISON** **SWEEPS UST** **S101585487**
SE **16333 E GALE AVE** **CA FID UST** **N/A**
1/8-1/4 **INDUSTRY, CA**
0.169 mi.
893 ft. **Site 2 of 8 in cluster G**

Relative:
Higher

Actual:
360 ft.

SWEEPS UST:
Name: SOUTHERN CALIFORNIA EDISON
Address: 16333 E GALE AVE
City: INDUSTRY
Status: Active
Comp Number: 12372
Number: 9
Board Of Equalization: 44-007438
Referral Date: 06-30-89
Action Date: Not reported
Created Date: 06-30-89
Owner Tank Id: Not reported
SWRCB Tank Id: 19-000-012372-000001
Tank Status: A
Capacity: Not reported
Active Date: 06-30-89
Tank Use: UNKNOWN
STG: W
Content: Not reported
Number Of Tanks: 1

CA FID UST:
Facility ID: 19024318
Regulated By: UTNKA
Regulated ID: 00022249
Cortese Code: Not reported

SOUTHERN CALIFORNIA EDISON (Continued) **S101585487**

SIC Code:	Not reported
Facility Phone:	8180000000
Mail To:	Not reported
Mailing Address:	BOX
Mailing Address 2:	Not reported
Mailing City,St,Zip:	INDUSTRY
Contact:	Not reported
Contact Phone:	Not reported
DUNs Number:	Not reported
NPDES Number:	Not reported
EPA ID:	Not reported
Comments:	Not reported
Status:	Active

H45 **GALE UNION 76** **RCRA-SQG** **1000840849**
West **16051 E GALE** **FINDS** **CAD982338204**
1/8-1/4 **INDUSTRY, CA 91745**
0.170 mi.
899 ft. **Site 1 of 9 in cluster H**

Relative: RCRA Listings:
Higher

Date Form Received by Agency:		19920807
Handler Name:	GALE UNION 76	
Handler Address:		16051 E GALE
Handler City,State,Zip:		INDUSTRY, CA 91745
EPA ID:		CAD982338204
Contact Name:		HYONG K KIM
Contact Address:		16051 E GALE
Contact City,State,Zip:		INDUSTRY, CA 91745
Contact Telephone:		Not reported
Contact Fax:		Not reported
Contact Email:		Not reported
Contact Title:		Not reported
EPA Region:		09
Land Type:		Private
Federal Waste Generator Description:		Small Quantity Generator
Non-Notifier:		Not reported
Biennial Report Cycle:		Not reported
Accessibility:		Not reported
Active Site Indicator:		Handler Activities
State District Owner:		Not reported
State District:		Not reported
Mailing Address:		E GALE
Mailing City,State,Zip:		INDUSTRY, CA 91745
Owner Name:	PYUNG NANKWAK	
Owner Type:		Private
Operator Name:	Not reported	
Operator Type:		Not reported
Short-Term Generator Activity:		No
Importer Activity:		No
Mixed Waste Generator:		No
Transporter Activity:		No
Transfer Facility Activity:		No
Recycler Activity with Storage:		No
Small Quantity On-Site Burner Exemption:		No
Smelting Melting and Refining Furnace Exemption:		No
Underground Injection Control:		No
Off-Site Waste Receipt:		No

Actual:
345 ft.

GALE UNION 76 (Continued) **1000840849**

Universal Waste Indicator:	No
Universal Waste Destination Facility:	No
Federal Universal Waste:	No
Active Site Fed-Reg Treatment Storage and Disposal Facility:	Not reported
Active Site Converter Treatment storage and Disposal Facility:	Not reported
Active Site State-Reg Treatment Storage and Disposal Facility:	Not reported
Active Site State-Reg Handler:	---
Federal Facility Indicator:	Not reported
Hazardous Secondary Material Indicator:	NN
Sub-Part K Indicator:	Not reported
Commercial TSD Indicator:	No
Treatment Storage and Disposal Type:	Not reported
2018 GPRA Permit Baseline:	Not on the Baseline
2018 GPRA Renewals Baseline:	Not on the Baseline
Permit Renewals Workload Universe:	Not reported
Permit Workload Universe:	Not reported
Permit Progress Universe:	Not reported
Post-Closure Workload Universe:	Not reported
Closure Workload Universe:	Not reported
202 GPRA Corrective Action Baseline:	No
Corrective Action Workload Universe:	No
Subject to Corrective Action Universe:	No
Non-TSDFs Where RCRA CA has Been Imposed Universe:	No
TSDFs Potentially Subject to CA Under 3004 (u)/(v) Universe:	No
TSDFs Only Subject to CA under Discretionary Auth Universe:	No
Corrective Action Priority Ranking:	No NCAPS ranking
Environmental Control Indicator:	No
Institutional Control Indicator:	No
Human Exposure Controls Indicator:	N/A
Groundwater Controls Indicator:	N/A
Operating TSDF Universe:	Not reported
Full Enforcement Universe:	Not reported
Significant Non-Complier Universe:	No
Unaddressed Significant Non-Complier Universe:	No
Addressed Significant Non-Complier Universe:	No
Significant Non-Complier With a Compliance Schedule Universe:	No
Financial Assurance Required:	Not reported
Handler Date of Last Change:	20000915
Recognized Trader-Importer:	No
Recognized Trader-Exporter:	No
Importer of Spent Lead Acid Batteries:	No
Exporter of Spent Lead Acid Batteries:	No
Recycler Activity Without Storage:	Not reported
Manifest Broker:	Not reported
Sub-Part P Indicator:	No

Handler - Owner Operator:

Owner/Operator Indicator:	Owner
Owner/Operator Name: PYUNG NANKWAK	
Legal Status:	Private
Date Became Current:	Not reported
Date Ended Current:	Not reported
Owner/Operator Address:	16051 E GALE
Owner/Operator City,State,Zip:	INDUSTRY, CA 91745
Owner/Operator Telephone:	818-336-2407
Owner/Operator Telephone Ext:	Not reported

GALE UNION 76 (Continued) **1000840849**

Owner/Operator Fax: Not reported
Owner/Operator Email: Not reported

Historic Generators:
Receive Date: 19920807
Handler Name: GALE UNION 76
Federal Waste Generator Description: Small Quantity Generator
State District Owner: Not reported
Large Quantity Handler of Universal Waste: No
Recognized Trader Importer: No
Recognized Trader Exporter: No
Spent Lead Acid Battery Importer: No
Spent Lead Acid Battery Exporter: No
Current Record: Yes
Non Storage Recycler Activity: Not reported
Electronic Manifest Broker: Not reported

List of NAICS Codes and Descriptions:
NAICS Codes: No NAICS Codes Found

Facility Has Received Notices of Violations:
Violations: No Violations Found

Evaluation Action Summary:
Evaluations: No Evaluations Found

FINDS:
Registry ID: 110055882255

Click Here for FRS Facility Detail Report:

Environmental Interest/Information System:
STATE MASTER

Click this hyperlink while viewing on your computer to access additional FINDS: detail in the EDR Site Report.

H46 **CIRCLE K STORES #5678** **UST** **U004049418**
West **16051 GALE AVE # 5678** **N/A**
1/8-1/4 **HACIENDA HTS, CA 91745**
0.170 mi.
899 ft. **Site 2 of 9 in cluster H**

Relative:
Higher

Actual:
345 ft.

UST:
Name: CIRCLE K STORES #5678
Address: 16051 GALE AVE # 5678
City,State,Zip: HACIENDA HTS, CA 91745
Facility ID: 24812
Permitting Agency: LOS ANGELES COUNTY
CERSID: Not reported
Latitude: 34.00914
Longitude: -117.95736

H47 West 1/8-1/4 0.170 mi. 899 ft. | **GSE-GALE-2705678** | **RCRA NonGen / NLR** | **1026489944**
16051 GALE AVE | **CAL000392850**
HACIENDA HEIGHTS, CA 91745

Site 3 of 9 in cluster H

Relative: Higher

Actual: 345 ft.

RCRA Listings:

Date Form Received by Agency:		20200708
Handler Name:	GSE-GALE-2705678	
Handler Address:		16051 GALE AVE
Handler City,State,Zip:		HACIENDA HEIGHTS, CA 91745
EPA ID:		CAL000392850
Contact Name:		LISA THOMPSON
Contact Address:		29501 CANWOOD ST STE 200
Contact City,State,Zip:		AGOURA HILLS, CA 91301
Contact Telephone:		818-366-8984
Contact Fax:		818-206-5715
Contact Email:		LTHOMPSON@GSG.EMAIL
Contact Title:		Not reported
EPA Region:		09
Land Type:		Not reported
Federal Waste Generator Description:		Not a generator, verified
Non-Notifier:		Not reported
Biennial Report Cycle:		Not reported
Accessibility:		Not reported
Active Site Indicator:		Not reported
State District Owner:		Not reported
State District:		Not reported
Mailing Address:		29501 CANWOOD ST STE 200
Mailing City,State,Zip:		AGOURA HILLS, CA 91301-1570
Owner Name:	Not reported	
Owner Type:		Not reported
Operator Name:	GOLDEN STATE ENTERPRISES	
Operator Type:		Other
Short-Term Generator Activity:		No
Importer Activity:		No
Mixed Waste Generator:		No
Transporter Activity:		No
Transfer Facility Activity:		No
Recycler Activity with Storage:		No
Small Quantity On-Site Burner Exemption:		No
Smelting Melting and Refining Furnace Exemption:		No
Underground Injection Control:		No
Off-Site Waste Receipt:		No
Universal Waste Indicator:		No
Universal Waste Destination Facility:		No
Federal Universal Waste:		No
Active Site Fed-Reg Treatment Storage and Disposal Facility:		Not reported
Active Site Converter Treatment storage and Disposal Facility:		Not reported
Active Site State-Reg Treatment Storage and Disposal Facility:		Not reported
Active Site State-Reg Handler:		---
Federal Facility Indicator:		Not reported
Hazardous Secondary Material Indicator:		N
Sub-Part K Indicator:		Not reported
Commercial TSD Indicator:		No
Treatment Storage and Disposal Type:		Not reported
2018 GPRA Permit Baseline:		Not on the Baseline
2018 GPRA Renewals Baseline:		Not on the Baseline
Permit Renewals Workload Universe:		Not reported

GSE-GALE-2705678 (Continued) **1026489944**

Permit Workload Universe:	Not reported
Permit Progress Universe:	Not reported
Post-Closure Workload Universe:	Not reported
Closure Workload Universe:	Not reported
202 GPRA Corrective Action Baseline:	No
Corrective Action Workload Universe:	No
Subject to Corrective Action Universe:	No
Non-TSDFs Where RCRA CA has Been Imposed Universe:	No
TSDFs Potentially Subject to CA Under 3004 (u)/(v) Universe:	No
TSDFs Only Subject to CA under Discretionary Auth Universe:	No
Corrective Action Priority Ranking:	No NCAPS ranking
Environmental Control Indicator:	No
Institutional Control Indicator:	No
Human Exposure Controls Indicator:	N/A
Groundwater Controls Indicator:	N/A
Operating TSDF Universe:	Not reported
Full Enforcement Universe:	Not reported
Significant Non-Complier Universe:	No
Unaddressed Significant Non-Complier Universe:	No
Addressed Significant Non-Complier Universe:	No
Significant Non-Complier With a Compliance Schedule Universe:	No
Financial Assurance Required:	Not reported
Handler Date of Last Change:	20200709
Recognized Trader-Importer:	No
Recognized Trader-Exporter:	No
Importer of Spent Lead Acid Batteries:	No
Exporter of Spent Lead Acid Batteries:	No
Recycler Activity Without Storage:	No
Manifest Broker:	No
Sub-Part P Indicator:	No

Handler - Owner Operator:

Owner/Operator Indicator:	Operator
Owner/Operator Name: GOLDEN STATE ENTERPRISES	
Legal Status:	Other
Date Became Current:	Not reported
Date Ended Current:	Not reported
Owner/Operator Address:	29501 CANWOOD ST STE 200
Owner/Operator City,State,Zip:	AGOURA HILLS, CA 91301-0000
Owner/Operator Telephone:	818-206-5700
Owner/Operator Telephone Ext:	Not reported
Owner/Operator Fax:	Not reported
Owner/Operator Email:	Not reported

Owner/Operator Indicator:	Owner
Owner/Operator Name: GOLDEN STATE ENTERPRISES	
Legal Status:	Other
Date Became Current:	Not reported
Date Ended Current:	Not reported
Owner/Operator Address:	29501 CANWOOD ST STE 200
Owner/Operator City,State,Zip:	AGOURA HILLS, CA 91301-0000
Owner/Operator Telephone:	818-206-5700
Owner/Operator Telephone Ext:	Not reported
Owner/Operator Fax:	Not reported
Owner/Operator Email:	Not reported

GSE-GALE-2705678 (Continued) **1026489944**

Owner/Operator Indicator: Operator
Owner/Operator Name: LISA THOMPSON
Legal Status: Other
Date Became Current: Not reported
Date Ended Current: Not reported
Owner/Operator Address: 29501 CANWOOD ST STE 200
Owner/Operator City,State,Zip: AGOURA HILLS, CA 91301
Owner/Operator Telephone: 818-366-8984
Owner/Operator Telephone Ext: Not reported
Owner/Operator Fax: Not reported
Owner/Operator Email: Not reported

Historic Generators:
Receive Date: 20200708
Handler Name: GSE-GALE-2705678
Federal Waste Generator Description: Not a generator, verified
State District Owner: Not reported
Large Quantity Handler of Universal Waste: No
Recognized Trader Importer: No
Recognized Trader Exporter: No
Spent Lead Acid Battery Importer: No
Spent Lead Acid Battery Exporter: No
Current Record: Yes
Non Storage Recycler Activity: No
Electronic Manifest Broker: No

Receive Date: 20140115
Handler Name: GOLDEN STATE ENTERPRISES SITE #2705678
Federal Waste Generator Description: Not a generator, verified
State District Owner: Not reported
Large Quantity Handler of Universal Waste: No
Recognized Trader Importer: No
Recognized Trader Exporter: No
Spent Lead Acid Battery Importer: No
Spent Lead Acid Battery Exporter: No
Current Record: No
Non Storage Recycler Activity: Not reported
Electronic Manifest Broker: Not reported

List of NAICS Codes and Descriptions:
NAICS Code: 44719
NAICS Description: OTHER GASOLINE STATIONS

Facility Has Received Notices of Violations:
Violations: No Violations Found

Evaluation Action Summary:
Evaluations: No Evaluations Found

H48 West 1/8-1/4 0.170 mi. 899 ft. | **APRO LLC DBA UNITED PACIFIC 0647**
16051 N GALE
INDUSTRY, CA 91745

RCRA NonGen / NLR | **1026170446**
CAL000454004

Site 4 of 9 in cluster H

Relative: Higher

Actual: 345 ft.

RCRA Listings:

Date Form Received by Agency:	20200325
Handler Name:	APRO LLC DBA UNITED PACIFIC 0647
Handler Address:	16051 N GALE
Handler City,State,Zip:	INDUSTRY, CA 91745
EPA ID:	CAL000454004
Contact Name:	TOM ROBINS
Contact Address:	COVER ST
Contact City,State,Zip:	LONG BEACH, CA 90808
Contact Telephone:	310-323-3992
Contact Fax:	Not reported
Contact Email:	TOM.ROBINS@UNITEDPACIFIC.COM
Contact Title:	STAFF GEOLOGIST
EPA Region:	09
Land Type:	Private
Federal Waste Generator Description:	Not a generator, verified
Non-Notifier:	Not reported
Biennial Report Cycle:	Not reported
Accessibility:	Not reported
Active Site Indicator:	Not reported
State District Owner:	Not reported
State District:	Not reported
Mailing Address:	COVER ST
Mailing City,State,Zip:	LONG BEACH, CA 90808
Owner Name:	APRO LLC DBA UNITED PACIFIC
Owner Type:	Private
Operator Name:	APRO LLC DBA UNITED PACIFIC
Operator Type:	Private
Short-Term Generator Activity:	No
Importer Activity:	No
Mixed Waste Generator:	No
Transporter Activity:	No
Transfer Facility Activity:	No
Recycler Activity with Storage:	No
Small Quantity On-Site Burner Exemption:	No
Smelting Melting and Refining Furnace Exemption:	No
Underground Injection Control:	No
Off-Site Waste Receipt:	No
Universal Waste Indicator:	No
Universal Waste Destination Facility:	No
Federal Universal Waste:	No
Active Site Fed-Reg Treatment Storage and Disposal Facility:	Not reported
Active Site Converter Treatment storage and Disposal Facility:	Not reported
Active Site State-Reg Treatment Storage and Disposal Facility:	Not reported
Active Site State-Reg Handler:	---
Federal Facility Indicator:	Not reported
Hazardous Secondary Material Indicator:	N
Sub-Part K Indicator:	Not reported
Commercial TSD Indicator:	No
Treatment Storage and Disposal Type:	Not reported
2018 GPRA Permit Baseline:	Not on the Baseline
2018 GPRA Renewals Baseline:	Not on the Baseline
Permit Renewals Workload Universe:	Not reported

APRO LLC DBA UNITED PACIFIC 0647 (Continued) **1026170446**

Permit Workload Universe:	Not reported
Permit Progress Universe:	Not reported
Post-Closure Workload Universe:	Not reported
Closure Workload Universe:	Not reported
202 GPRA Corrective Action Baseline:	No
Corrective Action Workload Universe:	No
Subject to Corrective Action Universe:	No
Non-TSDFs Where RCRA CA has Been Imposed Universe:	No
TSDFs Potentially Subject to CA Under 3004 (u)/(v) Universe:	No
TSDFs Only Subject to CA under Discretionary Auth Universe:	No
Corrective Action Priority Ranking:	No NCAPS ranking
Environmental Control Indicator:	No
Institutional Control Indicator:	No
Human Exposure Controls Indicator:	N/A
Groundwater Controls Indicator:	N/A
Operating TSDF Universe:	Not reported
Full Enforcement Universe:	Not reported
Significant Non-Complier Universe:	No
Unaddressed Significant Non-Complier Universe:	No
Addressed Significant Non-Complier Universe:	No
Significant Non-Complier With a Compliance Schedule Universe:	No
Financial Assurance Required:	Not reported
Handler Date of Last Change:	20200401
Recognized Trader-Importer:	No
Recognized Trader-Exporter:	No
Importer of Spent Lead Acid Batteries:	No
Exporter of Spent Lead Acid Batteries:	No
Recycler Activity Without Storage:	No
Manifest Broker:	No
Sub-Part P Indicator:	No

Handler - Owner Operator:

Owner/Operator Indicator:	Owner
Owner/Operator Name: APRO LLC DBA UNITED PACIFIC	
Legal Status:	Private
Date Became Current:	Not reported
Date Ended Current:	Not reported
Owner/Operator Address:	4130 COVER ST
Owner/Operator City,State,Zip:	LONG BEACH, CA 90808
Owner/Operator Telephone:	310-323-3992
Owner/Operator Telephone Ext:	Not reported
Owner/Operator Fax:	Not reported
Owner/Operator Email:	Not reported

Owner/Operator Indicator:	Operator
Owner/Operator Name: APRO LLC DBA UNITED PACIFIC	
Legal Status:	Private
Date Became Current:	Not reported
Date Ended Current:	Not reported
Owner/Operator Address:	4130 COVER ST
Owner/Operator City,State,Zip:	LONG BEACH, CA 90808
Owner/Operator Telephone:	310-323-3992
Owner/Operator Telephone Ext:	Not reported
Owner/Operator Fax:	Not reported
Owner/Operator Email:	Not reported

APRO LLC DBA UNITED PACIFIC 0647 (Continued) **1026170446**

Historic Generators:

Receive Date:	20200325
Handler Name:	APRO LLC DBA UNITED PACIFIC 0647
Federal Waste Generator Description:	Not a generator, verified
State District Owner:	Not reported
Large Quantity Handler of Universal Waste:	No
Recognized Trader Importer:	No
Recognized Trader Exporter:	No
Spent Lead Acid Battery Importer:	No
Spent Lead Acid Battery Exporter:	No
Current Record:	Yes
Non Storage Recycler Activity:	No
Electronic Manifest Broker:	No

List of NAICS Codes and Descriptions:

NAICS Code:	447190
NAICS Description:	OTHER GASOLINE STATIONS

Facility Has Received Notices of Violations:

Violations:	No Violations Found

Evaluation Action Summary:

Evaluations:	No Evaluations Found

H49 **UNITED PACIFIC 0647** **UST** **U004265343**
West **16051 E GALE AVE** **N/A**
1/8-1/4 **INDUSTRY, CA 91745**
0.170 mi.
899 ft. **Site 5 of 9 in cluster H**

Relative:
Higher

Actual:
345 ft.

UST:

Name:	UNITED PACIFIC 0647
Address:	16051 E GALE AVE
City,State,Zip:	INDUSTRY, CA 91745
Facility ID:	LACoFA0011859
Permitting Agency:	Los Angeles County Fire Department
CERSID:	10285723
Latitude:	34.00909
Longitude:	-117.95629

H50 **UNOCAL #5493** **LUST** **S102440041**
West **16051 GALE AVE E** **Cortese** **N/A**
1/8-1/4 **INDUSTRY, CA 91745** **CERS**
0.170 mi.
899 ft. **Site 6 of 9 in cluster H**

Relative:
Higher

Actual:
345 ft.

LUST:

Name:	UNOCAL #5493
Address:	16051 GALE AVE E
City,State,Zip:	INDUSTRY, CA 91745
Lead Agency:	LOS ANGELES COUNTY
Case Type:	LUST Cleanup Site
Geo Track:	http://geotracker.waterboards.ca.gov/profile_report.asp?global_id=T0603704894

UNOCAL #5493 (Continued) **S102440041**

Global Id: T0603704894
Latitude: 34.0090682
Longitude: -117.9571639
Status: Completed - Case Closed
Status Date: 12/07/1995
Case Worker: JOA
RB Case Number: R-10018
Local Agency: LOS ANGELES COUNTY
File Location: Not reported
Local Case Number: Not reported
Potential Media Affect: Soil
Potential Contaminants of Concern: Other Solvent or Non-Petroleum Hydrocarbon
Site History: Not reported

LUST:
Global Id: T0603704894
Contact Type: Local Agency Caseworker
Contact Name: JOHN AWUJO
Organization Name: LOS ANGELES COUNTY
Address: 900 S FREMONT AVE
City: ALHAMBRA
Email: jawujo@dpw.lacounty.gov
Phone Number: 6264583507

Global Id: T0603704894
Contact Type: Regional Board Caseworker
Contact Name: YUE RONG
Organization Name: LOS ANGELES RWQCB (REGION 4)
Address: 320 W. 4TH ST., SUITE 200
City: Los Angeles
Email: yrong@waterboards.ca.gov
Phone Number: Not reported

LUST:
Global Id: T0603704894
Action Type: Other
Date: 07/07/1995
Action: Leak Discovery

Global Id: T0603704894
Action Type: Other
Date: 02/13/1995
Action: Leak Reported

Global Id: T0603704894
Action Type: ENFORCEMENT
Date: 12/07/1995
Action: Closure/No Further Action Letter

Global Id: T0603704894
Action Type: Other
Date: 07/07/1995
Action: Leak Stopped

LUST:
Global Id: T0603704894
Status: Open - Case Begin Date

UNOCAL #5493 (Continued) **S102440041**

Status Date: 02/13/1995

Global Id: T0603704894
Status: Open - Site Assessment
Status Date: 07/07/1995

Global Id: T0603704894
Status: Completed - Case Closed
Status Date: 12/07/1995

LUST REG 4:
Region: 4
Regional Board: 04
County: Los Angeles
Facility Id: R-10018
Status: Leak being confirmed
Substance: Hydrocarbons
Substance Quantity: Not reported
Local Case No: Not reported
Case Type: Soil
Abatement Method Used at the Site: Not reported
Global ID: T0603704894
W Global ID: Not reported
Staff: UNK
Local Agency: 19000
Cross Street: STIMPSON
Enforcement Type: Not reported
Date Leak Discovered: 7/7/1995
Date Leak First Reported: 2/13/1995
Date Leak Record Entered: 4/5/1995
Date Confirmation Began: 7/7/1995
Date Leak Stopped: 7/7/1995
Date Case Last Changed on Database: 7/7/1995
Date the Case was Closed: Not reported
How Leak Discovered: Tank Closure
How Leak Stopped: Not reported
Cause of Leak: UNK
Leak Source: UNK
Operator: CHUNG O KIM
Water System: Not reported
Well Name: Not reported
Approx. Dist To Production Well (ft): 3452.486691991809781547711010 4
Source of Cleanup Funding: UNK
Preliminary Site Assessment Workplan Submitted: Not reported
Preliminary Site Assessment Began: Not reported
Pollution Characterization Began: Not reported
Remediation Plan Submitted: Not reported
Remedial Action Underway: Not reported
Post Remedial Action Monitoring Began: Not reported
Enforcement Action Date: Not reported
Historical Max MTBE Date: Not reported
Hist Max MTBE Conc in Groundwater: Not reported
Hist Max MTBE Conc in Soil: Not reported
Significant Interim Remedial Action Taken: Not reported
GW Qualifier: Not reported
Soil Qualifier: Not reported

UNOCAL #5493 (Continued) **S102440041**

Organization:	Not reported
Owner Contact:	Not reported
Responsible Party:	UNOCAL CORPORATION
RP Address:	376 VALENCIA AVE S, BLDG F, BREA, CA 92621
Program:	LUST
Lat/Long:	34.0092197 / -1
Local Agency Staff:	Not reported
Beneficial Use:	Not reported
Priority:	Not reported
Cleanup Fund Id:	Not reported
Suspended:	Not reported
Assigned Name:	Not reported
Summary:	PREVIOUS ENTRY REPORTED 02/13/95; LEAK DISCOVERED 12/30/94 HOW? TT STOPPED 12/30/94 HOW? RC SOURCE T CAUSE C CASE TYPES LEAK BEING CONFIRMED 02/13/95 STATUS ="1" SUBSTANCE WAS 12035, NOW 76

CORTESE:

Name:	UNOCAL #5493
Address:	16051 GALE AVE E
City,State,Zip:	INDUSTRY, CA 91745
Region:	CORTESE
Envirostor Id:	Not reported
Global ID:	T0603704894
Site/Facility Type:	LUST CLEANUP SITE
Cleanup Status:	COMPLETED - CASE CLOSED
Status Date:	Not reported
Site Code:	Not reported
Latitude:	Not reported
Longitude:	Not reported
Owner:	Not reported
Enf Type:	Not reported
Swat R:	Not reported
Flag:	active
Order No:	Not reported
Waste Discharge System No:	Not reported
Effective Date:	Not reported
Region 2:	Not reported
WID Id:	Not reported
Solid Waste Id No:	Not reported
Waste Management Uit Name:	Not reported
File Name:	Active Open

CERS:

Name:	UNOCAL #5493
Address:	16051 GALE AVE E
City,State,Zip:	INDUSTRY, CA 91745
Site ID:	191774
CERS ID:	T0603704894
CERS Description:	Leaking Underground Storage Tank Cleanup Site

Affiliation:

Affiliation Type Desc:	Local Agency Caseworker
Entity Name:	JOHN AWUJO - LOS ANGELES COUNTY
Entity Title:	Not reported
Affiliation Address:	900 S FREMONT AVE
Affiliation City:	ALHAMBRA
Affiliation State:	CA

UNOCAL #5493 (Continued) **S102440041**

Affiliation Country:	Not reported
Affiliation Zip:	Not reported
Affiliation Phone:	6264583507,
Affiliation Type Desc:	Regional Board Caseworker
Entity Name:	YUE RONG - LOS ANGELES RWQCB (REGION 4)
Entity Title:	Not reported
Affiliation Address:	320 W. 4TH ST., SUITE 200
Affiliation City:	Los Angeles
Affiliation State:	CA
Affiliation Country:	Not reported
Affiliation Zip:	Not reported
Affiliation Phone:	,

H51
West
1/8-1/4
0.170 mi.
899 ft.

Relative:
Higher

Actual:
345 ft.

GOLDEN STATE ENTERPRISES SITE #2705678
16051 GALE AVE
CITY OF INDUSTRY, CA 91745

Site 7 of 9 in cluster H

CERS HAZ WASTE
SWEEPS UST
CERS TANKS
CA FID UST
HAZNET
LOS ANGELES CO. HMS
CERS
HWTS

S101583963
N/A

CERS HAZ WASTE:

Name:	UNITED PACIFIC 0647
Address:	16051 E GALE AVE
City,State,Zip:	INDUSTRY, CA 91745
Site ID:	33727
CERS ID:	10285723
CERS Description:	Hazardous Waste Generator

SWEEPS UST:

Name:	UNOCAL CORP SS 5493
Address:	16051 E GALE AVE
City:	INDUSTRY
Status:	Active
Comp Number:	10018
Number:	9
Board Of Equalization:	44-001057
Referral Date:	06-30-89
Action Date:	Not reported
Created Date:	06-30-89
Owner Tank Id:	Not reported
SWRCB Tank Id:	19-000-010018-000001
Tank Status:	A
Capacity:	Not reported
Active Date:	06-30-89
Tank Use:	UNKNOWN
STG:	W
Content:	Not reported
Number Of Tanks:	3
Name:	UNOCAL CORP SS 5493
Address:	16051 E GALE AVE
City:	INDUSTRY
Status:	Active

GOLDEN STATE ENTERPRISES SITE #2705678 (Continued) **S101583963**

Comp Number:	10018
Number:	9
Board Of Equalization:	44-001057
Referral Date:	06-30-89
Action Date:	Not reported
Created Date:	06-30-89
Owner Tank Id:	Not reported
SWRCB Tank Id:	19-000-010018-000002
Tank Status:	A
Capacity:	Not reported
Active Date:	06-30-89
Tank Use:	UNKNOWN
STG:	W
Content:	Not reported
Number Of Tanks:	Not reported

Name:	UNOCAL CORP SS 5493
Address:	16051 E GALE AVE
City:	INDUSTRY
Status:	Active
Comp Number:	10018
Number:	9
Board Of Equalization:	44-001057
Referral Date:	06-30-89
Action Date:	Not reported
Created Date:	06-30-89
Owner Tank Id:	Not reported
SWRCB Tank Id:	19-000-010018-000003
Tank Status:	A
Capacity:	Not reported
Active Date:	06-30-89
Tank Use:	UNKNOWN
STG:	W
Content:	Not reported
Number Of Tanks:	Not reported

CERS TANKS:

Name:	UNITED PACIFIC 0647
Address:	16051 E GALE AVE
City,State,Zip:	INDUSTRY, CA 91745
Site ID:	33727
CERS ID:	10285723
CERS Description:	Underground Storage Tank

CA FID UST:

Facility ID:	19007627
Regulated By:	UTNKA
Regulated ID:	00008026
Cortese Code:	Not reported
SIC Code:	Not reported
Facility Phone:	8180000000
Mail To:	Not reported
Mailing Address:	3701 WILSHIRE BLVD
Mailing Address 2:	Not reported
Mailing City,St,Zip:	INDUSTRY
Contact:	Not reported

GOLDEN STATE ENTERPRISES SITE #2705678 (Continued) **S101583963**

Contact Phone: Not reported
DUNs Number: Not reported
NPDES Number: Not reported
EPA ID: Not reported
Comments: Not reported
Status: Active

HAZNET:

Name:	GOLDEN STATE ENTERPRISES SITE #2705678
Address:	16051 GALE AVE
Address 2:	Not reported
City,State,Zip:	CITY OF INDUSTRY, CA 91745
Contact:	LISA THOMPSON
Telephone:	8183668984
Mailing Name:	Not reported
Mailing Address:	29501 CANWOOD ST STE 200
Year:	2020
Gepaid:	CAL000392850
TSD EPA ID:	CAD028409019
CA Waste Code:	512 - Other empty containers 30 gallons or more
Disposal Method:	H141 - Storage, Bulking, And/Or Transfer Off Site--No Treatment/Reovery (H010-H129) Or (H131-H135)
Tons:	0.0425
Year:	2020
Gepaid:	CAL000392850
TSD EPA ID:	CAD028409019
CA Waste Code:	352 - Other organic solids
Disposal Method:	H141 - Storage, Bulking, And/Or Transfer Off Site--No Treatment/Reovery (H010-H129) Or (H131-H135)
Tons:	0.175
Year:	2020
Gepaid:	CAL000392850
TSD EPA ID:	CAT080013352
CA Waste Code:	134 - Aqueous solution with total organic residues less than 10 percent
Disposal Method:	H039 - Other Recovery Of Reclamation For Reuse Including Acid Regeneration, Organics Recovery Ect
Tons:	0.336
Year:	2018
Gepaid:	CAL000392850
TSD EPA ID:	CAD044429835
CA Waste Code:	352 - Other organic solids
Disposal Method:	H141 - Storage, Bulking, And/Or Transfer Off Site--No Treatment/Reovery (H010-H129) Or (H131-H135)
Tons:	0.10000
Year:	2018
Gepaid:	CAL000392850
TSD EPA ID:	CAD980675276
CA Waste Code:	134 - Aqueous solution with total organic residues less than 10 percent
Disposal Method:	H141 - Storage, Bulking, And/Or Transfer Off Site--No Treatment/Reovery (H010-H129) Or (H131-H135)

GOLDEN STATE ENTERPRISES SITE #2705678 (Continued) **S101583963**

Tons:	0.20000
Year:	2017
Gepaid:	CAL000392850
TSD EPA ID:	CAD044429835
CA Waste Code:	134 - Aqueous solution with total organic residues less than 10 percent
Disposal Method:	H141 - Storage, Bulking, And/Or Transfer Off Site--No Treatment/Reovery (H010-H129) Or (H131-H135)
Tons:	0.25
Year:	2016
Gepaid:	CAL000392850
TSD EPA ID:	CAD044429835
CA Waste Code:	352 - Other organic solids
Disposal Method:	H141 - Storage, Bulking, And/Or Transfer Off Site--No Treatment/Reovery (H010-H129) Or (H131-H135)
Tons:	0.125
Year:	2016
Gepaid:	CAL000392850
TSD EPA ID:	CAT080013352
CA Waste Code:	241 - Tank bottom waste
Disposal Method:	H039 - Other Recovery Of Reclamation For Reuse Including Acid Regeneration, Organics Recovery Ect
Tons:	3.753
Year:	2016
Gepaid:	CAL000392850
TSD EPA ID:	CAD044429835
CA Waste Code:	134 - Aqueous solution with total organic residues less than 10 percent
Disposal Method:	H141 - Storage, Bulking, And/Or Transfer Off Site--No Treatment/Reovery (H010-H129) Or (H131-H135)
Tons:	0.15
Year:	2015
Gepaid:	CAL000392850
TSD EPA ID:	CAD044429835
CA Waste Code:	352 - Other organic solids
Disposal Method:	H141 - Storage, Bulking, And/Or Transfer Off Site--No Treatment/Reovery (H010-H129) Or (H131-H135)
Tons:	0.325

Click this hyperlink while viewing on your computer to access
1 additional CA HAZNET: record(s) in the EDR Site Report.

Additional Info:

Year:	2017
Gen EPA ID:	CAL000392850
Shipment Date:	20170109
Creation Date:	3/23/2017 18:30:13
Receipt Date:	20170109
Manifest ID:	010230501FLE
Trans EPA ID:	MAD039322250

GOLDEN STATE ENTERPRISES SITE #2705678 (Continued) **S101583963**

Trans Name:	CLEAN HARBORS ENVIRONMENTAL SERVICES, INC.
Trans 2 EPA ID:	Not reported
Trans 2 Name:	Not reported
TSDF EPA ID:	CAD044429835
Trans Name:	CLEAN HARBORS OF WILMINGTON, LLC
TSDF Alt EPA ID:	Not reported
TSDF Alt Name:	Not reported
Waste Code Description:	134 - Aqueous solution with <10% total organic residues
RCRA Code:	Not reported
Meth Code:	H141 - Storage, Bulking, And/Or Transfer Off Site--No Treatment/Reovery (H010-H129) Or (H131-H135)
Quantity Tons:	0.25
Waste Quantity:	500
Quantity Unit:	P
Additional Code 1:	Not reported
Additional Code 2:	Not reported
Additional Code 3:	Not reported
Additional Code 4:	Not reported
Additional Code 5:	Not reported

Additional Info:

Year:	2016
Gen EPA ID:	CAL000392850
Shipment Date:	20151229
Creation Date:	5/24/2016 16:38:09
Receipt Date:	20160108
Manifest ID:	009019186FLE
Trans EPA ID:	MAD039322250
Trans Name:	CLEAN HARBORS ENVIRONMENTAL SERVICE INC
Trans 2 EPA ID:	Not reported
Trans 2 Name:	Not reported
TSDF EPA ID:	CAD044429835
Trans Name:	CLEAN HARBORS WILMINGTON LLC
TSDF Alt EPA ID:	Not reported
TSDF Alt Name:	Not reported
Waste Code Description:	134 - Aqueous solution with <10% total organic residues
RCRA Code:	Not reported
Meth Code:	H141 - Storage, Bulking, And/Or Transfer Off Site--No Treatment/Reovery (H010-H129) Or (H131-H135)
Quantity Tons:	0.1
Waste Quantity:	200
Quantity Unit:	P
Additional Code 1:	Not reported
Additional Code 2:	Not reported
Additional Code 3:	Not reported
Additional Code 4:	Not reported
Additional Code 5:	Not reported
Shipment Date:	20151229
Creation Date:	5/24/2016 16:38:09
Receipt Date:	20160108
Manifest ID:	009019186FLE
Trans EPA ID:	MAD039322250
Trans Name:	CLEAN HARBORS ENVIRONMENTAL SERVICE INC
Trans 2 EPA ID:	Not reported
Trans 2 Name:	Not reported

GOLDEN STATE ENTERPRISES SITE #2705678 (Continued) **S101583963**

TSDF EPA ID:	CAD044429835
Trans Name:	CLEAN HARBORS WILMINGTON LLC
TSDF Alt EPA ID:	Not reported
TSDF Alt Name:	Not reported
Waste Code Description:	352 - Other organic solids
RCRA Code:	Not reported
Meth Code:	H141 - Storage, Bulking, And/Or Transfer Off Site--No Treatment/Reovery (H010-H129) Or (H131-H135)
Quantity Tons:	0.1
Waste Quantity:	200
Quantity Unit:	P
Additional Code 1:	Not reported
Additional Code 2:	Not reported
Additional Code 3:	Not reported
Additional Code 4:	Not reported
Additional Code 5:	Not reported
Shipment Date:	20150512
Creation Date:	8/31/2015 22:15:34
Receipt Date:	20150513
Manifest ID:	008315692FLE
Trans EPA ID:	MAD039322250
Trans Name:	CLEAN HARBORS ENVIRONMENTAL SERVICES INC
Trans 2 EPA ID:	Not reported
Trans 2 Name:	Not reported
TSDF EPA ID:	CAD044429835
Trans Name:	CLEAN HARBORS WILMINGTON LLC
TSDF Alt EPA ID:	Not reported
TSDF Alt Name:	Not reported
Waste Code Description:	352 - Other organic solids
RCRA Code:	Not reported
Meth Code:	H141 - Storage, Bulking, And/Or Transfer Off Site--No Treatment/Reovery (H010-H129) Or (H131-H135)
Quantity Tons:	0.225
Waste Quantity:	450
Quantity Unit:	P
Additional Code 1:	Not reported
Additional Code 2:	Not reported
Additional Code 3:	Not reported
Additional Code 4:	Not reported
Additional Code 5:	Not reported

Additional Info:

Year:	2015
Gen EPA ID:	CAL000392850
Shipment Date:	20151229
Creation Date:	5/24/2016 16:38:09
Receipt Date:	20160108
Manifest ID:	009019186FLE
Trans EPA ID:	MAD039322250
Trans Name:	CLEAN HARBORS ENVIRONMENTAL SERVICE INC
Trans 2 EPA ID:	Not reported
Trans 2 Name:	Not reported
TSDF EPA ID:	CAD044429835
Trans Name:	CLEAN HARBORS WILMINGTON LLC
TSDF Alt EPA ID:	Not reported

GOLDEN STATE ENTERPRISES SITE #2705678 (Continued) **S101583963**

TSDF Alt Name:	Not reported
Waste Code Description:	134 - Aqueous solution with <10% total organic residues
RCRA Code:	Not reported
Meth Code:	H141 - Storage, Bulking, And/Or Transfer Off Site--No Treatment/Reovery (H010-H129) Or (H131-H135)
Quantity Tons:	0.1
Waste Quantity:	200
Quantity Unit:	P
Additional Code 1:	Not reported
Additional Code 2:	Not reported
Additional Code 3:	Not reported
Additional Code 4:	Not reported
Additional Code 5:	Not reported
Shipment Date:	20151229
Creation Date:	5/24/2016 16:38:09
Receipt Date:	20160108
Manifest ID:	009019186FLE
Trans EPA ID:	MAD039322250
Trans Name:	CLEAN HARBORS ENVIRONMENTAL SERVICE INC
Trans 2 EPA ID:	Not reported
Trans 2 Name:	Not reported
TSDF EPA ID:	CAD044429835
Trans Name:	CLEAN HARBORS WILMINGTON LLC
TSDF Alt EPA ID:	Not reported
TSDF Alt Name:	Not reported
Waste Code Description:	352 - Other organic solids
RCRA Code:	Not reported
Meth Code:	H141 - Storage, Bulking, And/Or Transfer Off Site--No Treatment/Reovery (H010-H129) Or (H131-H135)
Quantity Tons:	0.1
Waste Quantity:	200
Quantity Unit:	P
Additional Code 1:	Not reported
Additional Code 2:	Not reported
Additional Code 3:	Not reported
Additional Code 4:	Not reported
Additional Code 5:	Not reported
Shipment Date:	20150512
Creation Date:	8/31/2015 22:15:34
Receipt Date:	20150513
Manifest ID:	008315692FLE
Trans EPA ID:	MAD039322250
Trans Name:	CLEAN HARBORS ENVIRONMENTAL SERVICES INC
Trans 2 EPA ID:	Not reported
Trans 2 Name:	Not reported
TSDF EPA ID:	CAD044429835
Trans Name:	CLEAN HARBORS WILMINGTON LLC
TSDF Alt EPA ID:	Not reported
TSDF Alt Name:	Not reported
Waste Code Description:	352 - Other organic solids
RCRA Code:	Not reported
Meth Code:	H141 - Storage, Bulking, And/Or Transfer Off Site--No Treatment/Reovery (H010-H129) Or (H131-H135)
Quantity Tons:	0.225
Waste Quantity:	450

GOLDEN STATE ENTERPRISES SITE #2705678 (Continued) **S101583963**

Quantity Unit:	P
Additional Code 1:	Not reported
Additional Code 2:	Not reported
Additional Code 3:	Not reported
Additional Code 4:	Not reported
Additional Code 5:	Not reported

LOS ANGELES CO. HMS:

Name:	UNOCAL CORP SS 5493
Address:	16051 GALE AVE
City,State,Zip:	CITY OF INDUSTRY, CA 917451606
Region:	LA
Permit Category:	T
Facility Id:	010149-010018
Facility Type:	0
Facility Status:	Closed
Area:	6H
Permit Number:	00001459T
Permit Status:	Closed

Name:	CIRCLE K STORES #5678
Address:	16051 GALE AVE
City,State,Zip:	CITY OF INDUSTRY, CA 917451606
Region:	LA
Permit Category:	T
Facility Id:	010149-024812
Facility Type:	0
Facility Status:	Removed
Area:	6H
Permit Number:	000191452
Permit Status:	Removed

Name:	AL SAL OIL CO #36
Address:	16051 GALE AVE
City,State,Zip:	CITY OF INDUSTRY, CA 917451606
Region:	LA
Permit Category:	T
Facility Id:	010149-036128
Facility Type:	0
Facility Status:	Closed
Area:	6H
Permit Number:	000332861
Permit Status:	Closed

Name:	GOLDEN STATE ENTRPRS #2705678
Address:	16051 GALE AVE
City,State,Zip:	CITY OF INDUSTRY, CA 917451606
Region:	LA
Permit Category:	T
Facility Id:	010149-058978
Facility Type:	0
Facility Status:	Closed
Area:	6H
Permit Number:	000769330
Permit Status:	Closed

GOLDEN STATE ENTERPRISES SITE #2705678 (Continued) **S101583963**

CERS:

Name:	UNITED PACIFIC 0647
Address:	16051 E GALE AVE
City,State,Zip:	INDUSTRY, CA 91745
Site ID:	33727
CERS ID:	10285723
CERS Description:	Chemical Storage Facilities

Violations:

Site ID:	33727
Site Name:	United Pacific 0647
Violation Date:	01-13-2021
Citation:	23 CCR 16 2712 - California Code of Regulations, Title 23, Chapter 16, Section(s) 2712
Violation Description:	Failure to comply with any of the applicable requirements of the permit issued for the operation of the UST system.
Violation Notes:	Returned to compliance on 04/19/2021. NOVC:OVERDUE FES OF $3747.00 FOR FD. EMAILED NOTICE AND INVOICE TO TOM ROBINS
Violation Division:	Los Angeles County Department of Public Works
Violation Program:	UST
Violation Source:	CERS,

Site ID:	33727
Site Name:	United Pacific 0647
Violation Date:	04-15-2019
Citation:	23 CCR 16 2641(j) - California Code of Regulations, Title 23, Chapter 16, Section(s) 2641(j)
Violation Description:	Failure of the leak detection equipment to be installed, calibrated, operated, and/or maintained properly.
Violation Notes:	Returned to compliance on 08/09/2019.
Violation Division:	Los Angeles County Department of Public Works
Violation Program:	UST
Violation Source:	CERS,

Site ID:	33727
Site Name:	United Pacific 0647
Violation Date:	04-18-2017
Citation:	23 CCR 16 2641(a) - California Code of Regulations, Title 23, Chapter 16, Section(s) 2641(a)
Violation Description:	Failure of leak detection equipment to be located such that equipment is capable of detecting a leak at the earliest possible opportunity.
Violation Notes:	Returned to compliance on 07/19/2017.
Violation Division:	Los Angeles County Department of Public Works
Violation Program:	UST
Violation Source:	CERS,

Site ID:	33727
Site Name:	United Pacific 0647
Violation Date:	04-14-2016
Citation:	HSC 6.7 25299 - California Health and Safety Code, Chapter 6.7, Section(s) 25299
Violation Description:	Failure to comply with one or more of the operating permit conditions.
Violation Notes:	Returned to compliance on 04/12/2017.
Violation Division:	Los Angeles County Department of Public Works
Violation Program:	UST
Violation Source:	CERS,

GOLDEN STATE ENTERPRISES SITE #2705678 (Continued) **S101583963**

Site ID:	33727
Site Name:	United Pacific 0647
Violation Date:	04-18-2017
Citation:	HSC 6.7 25290.1(c)(3), 25290.2(c)(3) - California Health and Safety Code, Chapter 6.7, Section(s) 25290.1(c)(3), 25290.2(c)(3)
Violation Description:	Failure to keep water out of the secondary containment of UST systems installed on or after July 1, 2003 and before July 1, 2004, or on or after July 1, 2004.
Violation Notes:	Returned to compliance on 07/19/2017.
Violation Division:	Los Angeles County Department of Public Works
Violation Program:	UST
Violation Source:	CERS,

Site ID:	33727
Site Name:	United Pacific 0647
Violation Date:	04-18-2017
Citation:	HSC 6.7 25284.2 - California Health and Safety Code, Chapter 6.7, Section(s) 25284.2
Violation Description:	Failure to test the spill bucket annually.
Violation Notes:	Returned to compliance on 07/19/2017.
Violation Division:	Los Angeles County Department of Public Works
Violation Program:	UST
Violation Source:	CERS,

Site ID:	33727
Site Name:	United Pacific 0647
Violation Date:	04-05-2021
Citation:	23 CCR 16 2712(i) - California Code of Regulations, Title 23, Chapter 16, Section(s) 2712(i)
Violation Description:	Failure to submit a current UST Response Plan available on site.
Violation Notes:	Returned to compliance on 12/30/2021. PLOT PLAN, RESPONSE PLAN, MONITORING PLAN CORRECT AND UPDATE CERS
Violation Division:	Los Angeles County Department of Public Works
Violation Program:	UST
Violation Source:	CERS,

Site ID:	33727
Site Name:	United Pacific 0647
Violation Date:	02-12-2020
Citation:	HSC 6.95 25508(a)(1) - California Health and Safety Code, Chapter 6.95, Section(s) 25508(a)(1)
Violation Description:	Failure to annually review and electronically certify that the business plan is complete and accurate on or before the annual due date.
Violation Notes:	Returned to compliance on 03/11/2020. OBSERVATION: The business failed to electronically submit and certify that the business plan is complete, accurate, and in compliance with EPCRA on or before the annual due date. 2019 California Environmental Reporting System (CERS) submittal was missing/inaccurate; Reviewed CERS submittals submitted on 12/30/2019 and found the following needed to be addressed: - Inaccurate quantities of hazardous materials reported on the hazardous materials and waste inventory matrix report; - observed one 55-gallon drum containing hazardous waste liquid (water with trace hydrocarbon) stored next to the Dumpster was not reported to CERS; CORRECTIVE ACTION: Electronically submit and certify that the business plan is complete, accurate, and in compliance with EPCRA on or before the annual due date.

GOLDEN STATE ENTERPRISES SITE #2705678 (Continued) **S101583963**

Violation Division:	Los Angeles County Fire Department
Violation Program:	HMRRP
Violation Source:	CERS,
Site ID:	33727
Site Name:	United Pacific 0647
Violation Date:	04-14-2016
Citation:	23 CCR 16 2636(f)(1) - California Code of Regulations, Title 23, Chapter 16, Section(s) 2636(f)(1)
Violation Description:	Failure of the double wall pressurized piping in the under dispenser containment to be continuously monitored by a method that either shuts down the flow of product to the dispenser or activates an audible/visual alarm when a leak is detected.
Violation Notes:	Returned to compliance on 04/12/2017.
Violation Division:	Los Angeles County Department of Public Works
Violation Program:	UST
Violation Source:	CERS,
Site ID:	33727
Site Name:	United Pacific 0647
Violation Date:	04-05-2021
Citation:	23 CCR 16 2641(h) - California Code of Regulations, Title 23, Chapter 16, Section(s) 2641(h)
Violation Description:	Failure to have an approved UST Monitoring Plan.
Violation Notes:	Returned to compliance on 12/30/2021. PLOT PLAN, RESPONSE PLAN, MONITORING PLAN CORRECT AND UPDATE CERS
Violation Division:	Los Angeles County Department of Public Works
Violation Program:	UST
Violation Source:	CERS,
Site ID:	33727
Site Name:	United Pacific 0647
Violation Date:	04-05-2021
Citation:	23 CCR 16 2641(h) - California Code of Regulations, Title 23, Chapter 16, Section(s) 2641(h)
Violation Description:	Failure to have an approved UST Response Plan.
Violation Notes:	Returned to compliance on 12/30/2021. PLOT PLAN, RESPONSE PLAN, MONITORING PLAN CORRECT AND UPDATE CERS
Violation Division:	Los Angeles County Department of Public Works
Violation Program:	UST
Violation Source:	CERS,
Site ID:	33727
Site Name:	United Pacific 0647
Violation Date:	04-14-2016
Citation:	23 CCR 16 2711(a)(8) - California Code of Regulations, Title 23, Chapter 16, Section(s) 2711(a)(8)
Violation Description:	Failure to submit, obtain approval, or maintain a complete/accurate plot plan.
Violation Notes:	Returned to compliance on 04/12/2017.
Violation Division:	Los Angeles County Department of Public Works
Violation Program:	UST
Violation Source:	CERS,
Site ID:	33727
Site Name:	United Pacific 0647
Violation Date:	04-15-2019

GOLDEN STATE ENTERPRISES SITE #2705678 (Continued) **S101583963**

Citation: 23 CCR 16 2712(b)(1)(G) - California Code of Regulations, Title 23, Chapter 16, Section(s) 2712(b)(1)(G)

Violation Description: Failure to comply with one or more of the following overfill prevention equipment requirements: Alert the transfer operator when the tank is 90 percent full by restricting the flow into the tank or triggering an audible and visual alarm; or Restrict delivery of flow to the tank at least 30 minutes before the tank overfills, provided the restriction occurs when the tank is filled to no more than 95 percent of capacity; and activate an audible alarm at least five minutes before the tank overfills; or Provide positive shut-off of flow to the tank when the tank is filled to no more than 95 percent of capacity; or Provide positive shut-off of flow to the tank so that none of the fittings located on the top of the tank are exposed to product due to overfilling. Install/retrofit overfill prevention equipment that does not use flow restrictors on vent piping to meet overfill prevention equipment requirements when the overfill prevention equipment is installed, repaired, or replaced on and after October 1, 2018. For USTs installed before October 1, 2018, perform an inspection by October 13, 2018 and every 36 months thereafter. For USTs installed on and after October 1, 2018, perform an inspection at installation and every 36 months thereafter. Inspected within 30 days after a repair to the overfill prevention equipment. Inspected using an applicable manufacturer guidelines, industry codes, engineering standards, or a method approved by a professional engineer. Inspected by a certified UST service technician. Maintain records of overfill prevention equipment inspection for 36 months.

Violation Notes: Returned to compliance on 08/09/2019.
Violation Division: Los Angeles County Department of Public Works
Violation Program: UST
Violation Source: CERS,

Site ID: 33727
Site Name: United Pacific 0647
Violation Date: 04-15-2019

Citation: 23 CCR 16 2716(e) - California Code of Regulations, Title 23, Chapter 16, Section(s) 2716(e)

Violation Description: For designated operator (DO) monthly inspections conducted before October 1, 2018, failure to comply with one or more of the following requirements: Be performed by an ICC certified DO. Inspect monthly alarm history report, check that alarms are documented and responded to appropriately, and attach a copy. Inspect for the presence of liquid/debris in spill containers. Inspect for the presence of liquid/debris in under dispenser containment (UDC) and ensure that the monitoring equipment is positioned correctly. Inspect for liquid or debris in containment sumps where an alarm occurred with no service visit. Check that all testing and maintenance has been completed and documented. Verify that all facility employees have been trained in accordance with 23 CCR 2715(c). For designated operator (DO) 30 day inspections conducted on and after October 1, 2018, failure to conduct the designated UST operator visual inspection at least once every 30 days.

Violation Notes: Returned to compliance on 08/09/2019.
Violation Division: Los Angeles County Department of Public Works
Violation Program: UST
Violation Source: CERS,

Site ID: 33727

GOLDEN STATE ENTERPRISES SITE #2705678 (Continued) **S101583963**

Site Name: United Pacific 0647
Violation Date: 04-14-2016
Citation: 23 CCR 16 2712 - California Code of Regulations, Title 23, Chapter 16, Section(s) 2712
Violation Description: Failure to obtain permit to install, replace, repair, or modify part of the UST system containment or leak detection equipment.
Violation Notes: Returned to compliance on 04/12/2017.
Violation Division: Los Angeles County Department of Public Works
Violation Program: UST
Violation Source: CERS,

Site ID: 33727
Site Name: United Pacific 0647
Violation Date: 04-15-2015
Citation: 23 CCR 16 2711(a)(8) - California Code of Regulations, Title 23, Chapter 16, Section(s) 2711(a)(8)
Violation Description: Failure to submit, obtain approval, or maintain a complete/accurate plot plan.
Violation Notes: Returned to compliance on 04/23/2015.
Violation Division: Los Angeles County Department of Public Works
Violation Program: UST
Violation Source: CERS,

Site ID: 33727
Site Name: United Pacific 0647
Violation Date: 04-05-2021
Citation: 23 CCR 16 2641(h) - California Code of Regulations, Title 23, Chapter 16, Section(s) 2641(h)
Violation Description: Failure to submit or maintain a current facility plot plan.
Violation Notes: Returned to compliance on 12/30/2021. PLOT PLAN, RESPONSE PLAN, MONITORING PLAN CORRECT AND UPDATE CERS
Violation Division: Los Angeles County Department of Public Works
Violation Program: UST
Violation Source: CERS,

Site ID: 33727
Site Name: United Pacific 0647
Violation Date: 04-15-2019
Citation: HSC 6.7 25293 - California Health and Safety Code, Chapter 6.7, Section(s) 25293
Violation Description: Failure to maintain UST records in sufficient detail to enable the UPA to determine whether the UST systems are in compliance.
Violation Notes: Returned to compliance on 08/09/2019.
Violation Division: Los Angeles County Department of Public Works
Violation Program: UST
Violation Source: CERS,

Site ID: 33727
Site Name: United Pacific 0647
Violation Date: 04-15-2019
Citation: HSC 6.7 25284, 25286 - California Health and Safety Code, Chapter 6.7, Section(s) 25284, 25286
Violation Description: Failure to submit a complete and accurate application for a permit to operate a UST, or for renewal of the permit.
Violation Notes: Returned to compliance on 08/09/2019.
Violation Division: Los Angeles County Department of Public Works
Violation Program: UST

GOLDEN STATE ENTERPRISES SITE #2705678 (Continued) **S101583963**

Violation Source: CERS,

Site ID: 33727
Site Name: United Pacific 0647
Violation Date: 04-05-2021
Citation: 23 CCR 16 2712(i) - California Code of Regulations, Title 23, Chapter 16, Section(s) 2712(i)
Violation Description: Failure to have current UST Monitoring Plan available on site.
Violation Notes: Returned to compliance on 12/30/2021. PLOT PLAN, RESPONSE PLAN, MONITORING PLAN CORRECT AND UPDATE CERS
Violation Division: Los Angeles County Department of Public Works
Violation Program: UST
Violation Source: CERS,

Site ID: 33727
Site Name: United Pacific 0647
Violation Date: 04-05-2021
Citation: 23 CCR 16 2712 - California Code of Regulations, Title 23, Chapter 16, Section(s) 2712
Violation Description: Failure to comply with any of the applicable requirements of the permit issued for the operation of the UST system.
Violation Notes: Returned to compliance on 12/30/2021. PLOT PLAN, RESPONSE PLAN, MONITORING PLAN CORRECT AND UPDATE CERS
Violation Division: Los Angeles County Department of Public Works
Violation Program: UST
Violation Source: CERS,

Site ID: 33727
Site Name: United Pacific 0647
Violation Date: 04-14-2016
Citation: HSC 6.7 25291 - California Health and Safety Code, Chapter 6.7, Section(s) 25291
Violation Description: Failure to maintain under-dispenser containment, sumps, and/or other secondary containment in good condition and/or free of debris/liquid.
Violation Notes: Returned to compliance on 04/12/2017.
Violation Division: Los Angeles County Department of Public Works
Violation Program: UST
Violation Source: CERS,

Site ID: 33727
Site Name: United Pacific 0647
Violation Date: 04-15-2019
Citation: 23 CCR 16 2716(f) - California Code of Regulations, Title 23, Chapter 16, Section(s) 2716(f)
Violation Description: "Failure to maintain on-site, or off-site at a readily available location if approved by the UPA, copies of Designated Operator inspection records as follows: Designated operator monthly inspection records for inspections performed before October 1, 2018 must be kept for 12 months from the month of inspection. For inspections performed on or after October 1, 2018, copies of the ""Designated Underground Storage Tank Operator Visual Inspection Report"" must be kept for 36 months from the month of inspection. "
Violation Notes: Returned to compliance on 08/09/2019.
Violation Division: Los Angeles County Department of Public Works
Violation Program: UST
Violation Source: CERS,

GOLDEN STATE ENTERPRISES SITE #2705678 (Continued) **S101583963**

Site ID:	33727
Site Name:	United Pacific 0647
Violation Date:	04-14-2016
Citation:	23 CCR 16 2712(i) - California Code of Regulations, Title 23, Chapter 16, Section(s) 2712(i)
Violation Description:	Failure to maintain on site an approved monitoring plan.
Violation Notes:	Returned to compliance on 04/12/2017.
Violation Division:	Los Angeles County Department of Public Works
Violation Program:	UST
Violation Source:	CERS,

Site ID:	33727
Site Name:	United Pacific 0647
Violation Date:	04-14-2016
Citation:	HSC 6.7 25286(a) - California Health and Safety Code, Chapter 6.7, Section(s) 25286(a)
Violation Description:	Failure to submit an complete and accurate application for a permit to operate an underground storage tank, or for renewal of the permit.
Violation Notes:	Returned to compliance on 04/12/2017.
Violation Division:	Los Angeles County Department of Public Works
Violation Program:	UST
Violation Source:	CERS,

Site ID:	33727
Site Name:	United Pacific 0647
Violation Date:	04-14-2016
Citation:	23 CCR 16 2712(b) - California Code of Regulations, Title 23, Chapter 16, Section(s) 2712(b)
Violation Description:	Failure to maintain records of repairs, lining, and upgrades on site, or off site if approved by the CUPA, for the life of the underground storage tank and/or failure to maintain written monitoring and maintenance records on site, or off site if approved by the CUPA, for a period of 3 years, 6 1/2 years for cathodic protection, and 5 years for written performance claims pertaining to release detection systems and calibration and maintenance records for such systems.
Violation Notes:	Returned to compliance on 04/12/2017.
Violation Division:	Los Angeles County Department of Public Works
Violation Program:	UST
Violation Source:	CERS,

Site ID:	33727
Site Name:	United Pacific 0647
Violation Date:	04-14-2016
Citation:	23 CCR 16 2715(c)(2) - California Code of Regulations, Title 23, Chapter 16, Section(s) 2715(c)(2)
Violation Description:	Failure to comply with one or more of the following: maintain the spill bucket in good condition, containment free of debris/liquid, and/or to remove the contents of the spill bucket when a release/leak/spill was observed.
Violation Notes:	Returned to compliance on 04/12/2017.
Violation Division:	Los Angeles County Department of Public Works
Violation Program:	UST
Violation Source:	CERS,

Evaluation:

Eval General Type:	Compliance Evaluation Inspection
Eval Date:	02-12-2020

GOLDEN STATE ENTERPRISES SITE #2705678 (Continued) **S101583963**

Violations Found: Yes
Eval Type: Routine done by local agency
Eval Notes: Amanda Cuevas, cashier
Eval Division: Los Angeles County Fire Department
Eval Program: HMRRP
Eval Source: CERS,

Eval General Type: Compliance Evaluation Inspection
Eval Date: 04-12-2017
Violations Found: Yes
Eval Type: Routine done by local agency
Eval Notes: NOVC:NEED TO SUBMIT 11/18/16 SPBK REPORT;LIQUID IN 91 F&ATG,DSL F&P SUMPS,87 FSUMP;UDC 5/6&9-14 HAVE LIQUID,F&CHAIN NOT TRIP SHEAR VALVE
Eval Division: Los Angeles County Department of Public Works
Eval Program: UST
Eval Source: CERS,

Eval General Type: Compliance Evaluation Inspection
Eval Date: 04-15-2019
Violations Found: Yes
Eval Type: Routine done by local agency
Eval Notes: NOVC:CERS,OVFL OVERDUE,DO RPRT NOV 2018 NOT W/ALRM HST,NO SEPT 2018 DO RPRT,SET UP DATA WRNING 8/21/18 W/O EXPLNTN,UDC 13/14 F&C NOT WRK
Eval Division: Los Angeles County Department of Public Works
Eval Program: UST
Eval Source: CERS,

Eval General Type: Compliance Evaluation Inspection
Eval Date: 09-23-2016
Violations Found: No
Eval Type: Routine done by local agency
Eval Notes: Raphael Scalise, Site Manager
Eval Division: Los Angeles County Fire Department
Eval Program: HMRRP
Eval Source: CERS,

Eval General Type: Other/Unknown
Eval Date: 01-13-2021
Violations Found: Yes
Eval Type: Other, not routine, done by local agency
Eval Notes: NOVC:OVERDUE FES OF $3747.00 FOR FD. EMAILED NOTICE AND INVOICE TO TOM ROBINS
Eval Division: Los Angeles County Department of Public Works
Eval Program: UST
Eval Source: CERS,

Eval General Type: Compliance Evaluation Inspection
Eval Date: 04-05-2021
Violations Found: Yes
Eval Type: Routine done by local agency
Eval Notes: NOVC: PLOT PLAN, RESPONSE PLAN, MONITORING PLAN
Eval Division: Los Angeles County Department of Public Works
Eval Program: UST
Eval Source: CERS,

Eval General Type: Compliance Evaluation Inspection
Eval Date: 07-19-2017

GOLDEN STATE ENTERPRISES SITE #2705678 (Continued) **S101583963**

Violations Found: No
Eval Type: Routine done by local agency
Eval Notes: SENSORS IN PLACE; SUMPS/UDCS/SPBKS CLEAN AND DRY. ALL DOCUMENTS AND CERTS ONSITE/CURRENT.CERS DATED 12/13/16 ACCEPTED 4/18/17-STILL OK
Eval Division: Los Angeles County Department of Public Works
Eval Program: UST
Eval Source: CERS,

Eval General Type: Compliance Evaluation Inspection
Eval Date: 10-25-2013
Violations Found: No
Eval Type: Routine done by local agency
Eval Notes: Inspection conducted by T. Yamakawa
Eval Division: Los Angeles County Fire Department
Eval Program: HW
Eval Source: CERS,

Eval General Type: Compliance Evaluation Inspection
Eval Date: 09-23-2016
Violations Found: No
Eval Type: Routine done by local agency
Eval Notes: Raphael Scalise, Site Manager
Eval Division: Los Angeles County Fire Department
Eval Program: HW
Eval Source: CERS,

Eval General Type: Compliance Evaluation Inspection
Eval Date: 10-25-2013
Violations Found: No
Eval Type: Routine done by local agency
Eval Notes: Inspection conducted by T. Yamakawa
Eval Division: Los Angeles County Fire Department
Eval Program: HMRRP
Eval Source: CERS,

Eval General Type: Compliance Evaluation Inspection
Eval Date: 02-12-2020
Violations Found: No
Eval Type: Routine done by local agency
Eval Notes: Amanda Cuevas, cashier
Eval Division: Los Angeles County Fire Department
Eval Program: HW
Eval Source: CERS,

Eval General Type: Compliance Evaluation Inspection
Eval Date: 04-14-2016
Violations Found: Yes
Eval Type: Routine done by local agency
Eval Notes: SUMP; LIQ IN 91 FILL & STP SUMP;LIQ IN 89 STP SUMP & 87 STP SUMP;UDC CHAINS NOT TAUT IN #1/2, 3/4,5/6,7/8,9/10,11/12. TOOL IN UDC#9/10.
Eval Division: Los Angeles County Department of Public Works
Eval Program: UST
Eval Source: CERS,

Eval General Type: Compliance Evaluation Inspection
Eval Date: 04-15-2015
Violations Found: Yes

GOLDEN STATE ENTERPRISES SITE #2705678 (Continued) **S101583963**

Eval Type: Routine done by local agency
Eval Notes: MISSING DOCUMENTATION ON PLOT PLAN IN CERS. V000802349. ALL SUMPS UDC'S CLEAN DRY, SENSORS IN LOWEST POINTS, V/R STATING ALL NORMAL.
Eval Division: Los Angeles County Department of Public Works
Eval Program: UST
Eval Source: CERS,

Eval General Type: Compliance Evaluation Inspection
Eval Date: 09-24-2019
Violations Found: No
Eval Type: Routine done by local agency
Eval Notes: 3YRS OF DOCS ONSITE.SENSORS IN PROPER LOCATION.ALARM RESPONSE & W/O ONSITE.VR-ALL SYS NORMAL.CERS ACCEPTED ON 080919(DOCS STILL CURRENT)
Eval Division: Los Angeles County Department of Public Works
Eval Program: UST
Eval Source: CERS,

Eval General Type: Compliance Evaluation Inspection
Eval Date: 10-25-2013
Violations Found: No
Eval Type: Routine done by local agency
Eval Notes: Not reported
Eval Division: Los Angeles County Fire Department
Eval Program: HMRRP
Eval Source: CERS,

Eval General Type: Compliance Evaluation Inspection
Eval Date: 10-25-2013
Violations Found: No
Eval Type: Routine done by local agency
Eval Notes: Not reported
Eval Division: Los Angeles County Fire Department
Eval Program: HW
Eval Source: CERS,

Affiliation:
Affiliation Type Desc: Facility Mailing Address
Entity Name: Mailing Address
Entity Title: Not reported
Affiliation Address: 4130 Cover Street
Affiliation City: Long Beach
Affiliation State: CA
Affiliation Country: Not reported
Affiliation Zip: 90808
Affiliation Phone: ,

Affiliation Type Desc: UST Property Owner Name
Entity Name: GOLDEN STATE ENTERPRISES, LLC
Entity Title: Not reported
Affiliation Address: 29501 CANWOOD ST SUITE 200
Affiliation City: AGOURA HILLS
Affiliation State: CA
Affiliation Country: United States
Affiliation Zip: 90808
Affiliation Phone: (310) 323-3992,

Affiliation Type Desc: UST Tank Operator

GOLDEN STATE ENTERPRISES SITE #2705678 (Continued) **S101583963**

Entity Name:	APRO, LLC
Entity Title:	Not reported
Affiliation Address:	4130 Cover Street
Affiliation City:	Long Beach
Affiliation State:	CA
Affiliation Country:	United States
Affiliation Zip:	90808
Affiliation Phone:	(310) 323-3992,

Affiliation Type Desc:	CUPA District
Entity Name:	Los Angeles County Fire
Entity Title:	Not reported
Affiliation Address:	5825 Rickenbacker Road
Affiliation City:	Commerce
Affiliation State:	CA
Affiliation Country:	Not reported
Affiliation Zip:	90040-3027
Affiliation Phone:	(323) 890-4000,

Affiliation Type Desc:	Environmental Contact
Entity Name:	Tom Robins
Entity Title:	Not reported
Affiliation Address:	4130 Cover Street
Affiliation City:	Long Beach
Affiliation State:	CA
Affiliation Country:	Not reported
Affiliation Zip:	90808
Affiliation Phone:	,

Affiliation Type Desc:	Identification Signer
Entity Name:	Tom Robins
Entity Title:	Staff Geologist
Affiliation Address:	Not reported
Affiliation City:	Not reported
Affiliation State:	Not reported
Affiliation Country:	Not reported
Affiliation Zip:	Not reported
Affiliation Phone:	,

Affiliation Type Desc:	Operator
Entity Name:	APRO, LLC
Entity Title:	Not reported
Affiliation Address:	Not reported
Affiliation City:	Not reported
Affiliation State:	Not reported
Affiliation Country:	Not reported
Affiliation Zip:	Not reported
Affiliation Phone:	(310) 323-3992,

Affiliation Type Desc:	Parent Corporation
Entity Name:	APRO LLC
Entity Title:	Not reported
Affiliation Address:	Not reported
Affiliation City:	Not reported
Affiliation State:	Not reported
Affiliation Country:	Not reported
Affiliation Zip:	Not reported

GOLDEN STATE ENTERPRISES SITE #2705678 (Continued) **S101583963**

Affiliation Phone:	,

Affiliation Type Desc:	Document Preparer
Entity Name:	Tom Robins
Entity Title:	Not reported
Affiliation Address:	Not reported
Affiliation City:	Not reported
Affiliation State:	Not reported
Affiliation Country:	Not reported
Affiliation Zip:	Not reported
Affiliation Phone:	,

Affiliation Type Desc:	Legal Owner
Entity Name:	APRO, LLC
Entity Title:	Not reported
Affiliation Address:	4130 Cover Street
Affiliation City:	Long Beach
Affiliation State:	CA
Affiliation Country:	United States
Affiliation Zip:	90808
Affiliation Phone:	(310) 323-3992,

Affiliation Type Desc:	Property Owner
Entity Name:	GOLDEN STATE ENTERPRISES, LLC
Entity Title:	Not reported
Affiliation Address:	29501 CANWOOD ST SUITE 200
Affiliation City:	AGOURA HILLS
Affiliation State:	CA
Affiliation Country:	United States
Affiliation Zip:	90808
Affiliation Phone:	(310) 323-3992,

Affiliation Type Desc:	UST Tank Owner
Entity Name:	APRO LLC
Entity Title:	Not reported
Affiliation Address:	4130 Cover Street
Affiliation City:	Long Beach
Affiliation State:	CA
Affiliation Country:	United States
Affiliation Zip:	90808
Affiliation Phone:	(310) 323-3992,

HWTS:

Name:	GOLDEN STATE ENTERPRISES SITE #2705678
Address:	16051 GALE AVE
Address 2:	Not reported
City,State,Zip:	CITY OF INDUSTRY, CA 91745
EPA ID:	CAL000392850
Inactive Date:	07/08/2020
Create Date:	01/15/2014
Last Act Date:	Not reported
Mailing Name:	Not reported
Mailing Address:	29501 CANWOOD ST STE 200
Mailing Address 2:	Not reported
Mailing City,State,Zip:	AGOURA HILLS, CA 913011570
Owner Name:	GOLDEN STATE ENTERPRISES

GOLDEN STATE ENTERPRISES SITE #2705678 (Continued) **S101583963**

Owner Address:	29501 CANWOOD ST STE 200
Owner Address 2:	Not reported
Owner City,State,Zip:	AGOURA HILLS, CA 913010000
Contact Name:	LISA THOMPSON
Contact Address:	29501 CANWOOD ST STE 200
Contact Address 2:	Not reported
City,State,Zip:	AGOURA HILLS, CA 91301
Facility Status:	Inactive
Facility Type:	PERMANENT
Category:	STATE
Latitude:	34.009092
Longitude:	-117.956295

H52 **TOSCO 05678** **RCRA-SQG** **1007200353**
West **16051 E GALE AVE** **CAL000169249**
1/8-1/4 **CITY OF INDUSTRY, CA 91744**
0.170 mi.
900 ft. **Site 8 of 9 in cluster H**

Relative:
Higher

Actual:
345 ft.

RCRA Listings:

Date Form Received by Agency:		20020202
Handler Name:	TOSCO 05678	
Handler Address:		16051 E GALE AVE
Handler City,State,Zip:		CITY OF INDUSTRY, CA 91744
EPA ID:		CAL000169249
Contact Name:		STEVE BOYD
Contact Address:		Not reported
Contact City,State,Zip:		Not reported
Contact Telephone:		714-428-6572
Contact Fax:		Not reported
Contact Email:		Not reported
Contact Title:		Not reported
EPA Region:		09
Land Type:		Private
Federal Waste Generator Description:		Small Quantity Generator
Non-Notifier:		Not reported
Biennial Report Cycle:		Not reported
Accessibility:		Not reported
Active Site Indicator:		Handler Activities
State District Owner:		Not reported
State District:		Not reported
Mailing Address:		PO BOX 52085
Mailing City,State,Zip:		PHOENIX, AZ 85072
Owner Name:	Not reported	
Owner Type:		Not reported
Operator Name:	Not reported	
Operator Type:		Not reported
Short-Term Generator Activity:		No
Importer Activity:		No
Mixed Waste Generator:		No
Transporter Activity:		No
Transfer Facility Activity:		No
Recycler Activity with Storage:		No
Small Quantity On-Site Burner Exemption:		No
Smelting Melting and Refining Furnace Exemption:		No
Underground Injection Control:		No
Off-Site Waste Receipt:		No
Universal Waste Indicator:		No

TOSCO 05678 (Continued) **1007200353**

Universal Waste Destination Facility:	No
Federal Universal Waste:	No
Active Site Fed-Reg Treatment Storage and Disposal Facility:	Not reported
Active Site Converter Treatment storage and Disposal Facility:	Not reported
Active Site State-Reg Treatment Storage and Disposal Facility:	Not reported
Active Site State-Reg Handler:	---
Federal Facility Indicator:	Not reported
Hazardous Secondary Material Indicator:	N
Sub-Part K Indicator:	Not reported
Commercial TSD Indicator:	No
Treatment Storage and Disposal Type:	Not reported
2018 GPRA Permit Baseline:	Not on the Baseline
2018 GPRA Renewals Baseline:	Not on the Baseline
Permit Renewals Workload Universe:	Not reported
Permit Workload Universe:	Not reported
Permit Progress Universe:	Not reported
Post-Closure Workload Universe:	Not reported
Closure Workload Universe:	Not reported
202 GPRA Corrective Action Baseline:	No
Corrective Action Workload Universe:	No
Subject to Corrective Action Universe:	No
Non-TSDFs Where RCRA CA has Been Imposed Universe:	No
TSDFs Potentially Subject to CA Under 3004 (u)/(v) Universe:	No
TSDFs Only Subject to CA under Discretionary Auth Universe:	No
Corrective Action Priority Ranking:	No NCAPS ranking
Environmental Control Indicator:	No
Institutional Control Indicator:	No
Human Exposure Controls Indicator:	N/A
Groundwater Controls Indicator:	N/A
Operating TSDF Universe:	Not reported
Full Enforcement Universe:	Not reported
Significant Non-Complier Universe:	No
Unaddressed Significant Non-Complier Universe:	No
Addressed Significant Non-Complier Universe:	No
Significant Non-Complier With a Compliance Schedule Universe:	No
Financial Assurance Required:	Not reported
Handler Date of Last Change:	20060905
Recognized Trader-Importer:	No
Recognized Trader-Exporter:	No
Importer of Spent Lead Acid Batteries:	No
Exporter of Spent Lead Acid Batteries:	No
Recycler Activity Without Storage:	No
Manifest Broker:	No
Sub-Part P Indicator:	No

Biennial: List of Years
Year: 2001

Click Here for Biennial Reporting System Data:

Historic Generators:

Receive Date:	20020202
Handler Name: TOSCO 05678	
Federal Waste Generator Description:	Small Quantity Generator
State District Owner:	Not reported
Large Quantity Handler of Universal Waste:	No

TOSCO 05678 (Continued) **1007200353**

Recognized Trader Importer:	No
Recognized Trader Exporter:	No
Spent Lead Acid Battery Importer:	No
Spent Lead Acid Battery Exporter:	No
Current Record:	Yes
Non Storage Recycler Activity:	Not reported
Electronic Manifest Broker:	Not reported

Receive Date:		20020202
Handler Name:	TOSCO 05678	
Federal Waste Generator Description:		Large Quantity Generator
State District Owner:		Not reported
Large Quantity Handler of Universal Waste:		No
Recognized Trader Importer:		No
Recognized Trader Exporter:		No
Spent Lead Acid Battery Importer:		No
Spent Lead Acid Battery Exporter:		No
Current Record:		No
Non Storage Recycler Activity:		Not reported
Electronic Manifest Broker:		Not reported

List of NAICS Codes and Descriptions:

NAICS Code:	44719
NAICS Description:	OTHER GASOLINE STATIONS

Facility Has Received Notices of Violations:

Violations:	No Violations Found

Evaluation Action Summary:

Evaluations:	No Evaluations Found

G53 **WALNUT SUBSTATION** **AST** **S118416855**
SE **16333 E GALE AVE** **HIST UST** **N/A**
1/8-1/4 **CITY OF INDUSTRY, CA 91744**
0.172 mi.
910 ft. **Site 3 of 8 in cluster G**

Relative:
Higher

Actual:
360 ft.

AST:

Name:	SCE WALNUT SUBSTATION
Address:	16333 GALE AVE
City/Zip:	CITY OF INDUSTRY,91745
Certified Unified Program Agencies:	Not reported
Owner:	Southern California Edison
Total Gallons:	Not reported
CERSID:	10159863
Facility ID:	LACoFA0011844
Business Name:	Southern California Edison, Transmission and Distribution Organization (TD)
Phone:	(626) 302-1212
Fax:	Not reported
Mailing Address:	P.O. Box 800 (Attn: CES Compliance Gateway 6040)
Mailing Address City:	Rosemead
Mailing Address State:	CA
Mailing Address Zip Code:	91770
Operator Name:	Southern California Edison
Operator Phone:	(626) 302-1212

WALNUT SUBSTATION (Continued) **S118416855**

Owner Phone:	(626) 302-1212
Owner Mail Address:	P.O. Box 800 (Attn: CES Compliance Gateway 6040)
Owner State:	CA
Owner Zip Code:	91770
Owner Country:	United States
Property Owner Name:	Southern California Edison
Property Owner Phone:	(626) 302-1212
Property Owner Mailing Address:	P.O. Box 800 (Attn: CES Compliance Gateway 6040)
Property Owner City:	Rosemead
Property Owner Stat :	CA
Property Owner Zip Code:	91770
Property Owner Country:	United States
EPAID:	CAR000203133

HIST UST:

Name:	WALNUT SUBSTATION
Address:	16333 E GALE AVE
City,State,Zip:	CITY OF INDUSTRY, CA 91744
File Number:	00028734
URL:	http://geotracker.waterboards.ca.gov/ustpdfs/pdf/00028734.pdf
Region:	Not reported
Facility ID:	Not reported
Facility Type:	Not reported
Other Type:	Not reported
Contact Name:	Not reported
Telephone:	Not reported
Owner Name:	Not reported
Owner Address:	Not reported
Owner City,St,Zip:	Not reported
Total Tanks:	Not reported
Tank Num:	Not reported
Container Num:	Not reported
Year Installed:	Not reported
Tank Capacity:	Not reported
Tank Used for:	Not reported
Type of Fuel:	Not reported
Container Construction Thickness:	Not reported
Leak Detection:	Not reported

Click here for Geo Tracker PDF:

G54 **SCE - WALNUT SUBSTATION** **UST** **U004049078**
SE **16333 GALE AVE** **N/A**
1/8-1/4 **HACIENDA HTS, CA 91745**
0.172 mi.
910 ft. **Site 4 of 8 in cluster G**

Relative:
Higher

Actual:
360 ft.

UST:

Name:	SCE - WALNUT SUBSTATION
Address:	16333 GALE AVE
City,State,Zip:	HACIENDA HTS, CA 91745
Facility ID:	12372
Permitting Agency:	LOS ANGELES COUNTY
CERSID:	Not reported
Latitude:	34.00714
Longitude:	-117.95052

G55 SE 1/8-1/4 0.172 mi. 910 ft. | **SOUTHERN CALIFORNIA EDISON**
16333 GALE
LA PUENTE, CA 91745

Site 5 of 8 in cluster G

RCRA-LQG | **1007199631**
CAD981694128

Relative: Higher

Actual: 360 ft.

RCRA Listings:

Date Form Received by Agency:		19960229
Handler Name:	SOUTHERN CALIFORNIA EDISON	
Handler Address:		16333 GALE
Handler City,State,Zip:		LA PUENTE, CA 91745
EPA ID:		CAD981694128
Contact Name:		KATHRYN VANDERSLICE
Contact Address:		Not reported
Contact City,State,Zip:		Not reported
Contact Telephone:		818-302-9320
Contact Fax:		Not reported
Contact Email:		Not reported
Contact Title:		Not reported
EPA Region:		09
Land Type:		Not reported
Federal Waste Generator Description:		Not reported
Non-Notifier:		Not reported
Biennial Report Cycle:		1995
Accessibility:		Not reported
Active Site Indicator:		Not reported
State District Owner:		Not reported
State District:		Not reported
Mailing Address:		P.O. BOX 800
Mailing City,State,Zip:		ROSEMEAD, CA 91770
Owner Name:	Not reported	
Owner Type:		Not reported
Operator Name:	Not reported	
Operator Type:		Not reported
Short-Term Generator Activity:		Not reported
Importer Activity:		Not reported
Mixed Waste Generator:		Not reported
Transporter Activity:		Not reported
Transfer Facility Activity:		Not reported
Recycler Activity with Storage:		Not reported
Small Quantity On-Site Burner Exemption:		Not reported
Smelting Melting and Refining Furnace Exemption:		Not reported
Underground Injection Control:		Not reported
Off-Site Waste Receipt:		Not reported
Universal Waste Indicator:		No
Universal Waste Destination Facility:		No
Federal Universal Waste:		No
Active Site Fed-Reg Treatment Storage and Disposal Facility:		Not reported
Active Site Converter Treatment storage and Disposal Facility:		Not reported
Active Site State-Reg Treatment Storage and Disposal Facility:		Not reported
Active Site State-Reg Handler:		---
Federal Facility Indicator:		Not reported
Hazardous Secondary Material Indicator:		N
Sub-Part K Indicator:		Not reported
Commercial TSD Indicator:		No
Treatment Storage and Disposal Type:		Not reported
2018 GPRA Permit Baseline:		Not on the Baseline
2018 GPRA Renewals Baseline:		Not on the Baseline
Permit Renewals Workload Universe:		Not reported

SOUTHERN CALIFORNIA EDISON (Continued) **1007199631**

Permit Workload Universe:	Not reported
Permit Progress Universe:	Not reported
Post-Closure Workload Universe:	Not reported
Closure Workload Universe:	Not reported
202 GPRA Corrective Action Baseline:	No
Corrective Action Workload Universe:	No
Subject to Corrective Action Universe:	No
Non-TSDFs Where RCRA CA has Been Imposed Universe:	No
TSDFs Potentially Subject to CA Under 3004 (u)/(v) Universe:	No
TSDFs Only Subject to CA under Discretionary Auth Universe:	No
Corrective Action Priority Ranking:	No NCAPS ranking
Environmental Control Indicator:	No
Institutional Control Indicator:	No
Human Exposure Controls Indicator:	N/A
Groundwater Controls Indicator:	N/A
Operating TSDF Universe:	Not reported
Full Enforcement Universe:	Not reported
Significant Non-Complier Universe:	No
Unaddressed Significant Non-Complier Universe:	No
Addressed Significant Non-Complier Universe:	No
Significant Non-Complier With a Compliance Schedule Universe:	No
Financial Assurance Required:	Not reported
Handler Date of Last Change:	20140916
Recognized Trader-Importer:	Not reported
Recognized Trader-Exporter:	Not reported
Importer of Spent Lead Acid Batteries:	Not reported
Exporter of Spent Lead Acid Batteries:	Not reported
Recycler Activity Without Storage:	Not reported
Manifest Broker:	Not reported
Sub-Part P Indicator:	No

Historic Generators:

Receive Date:	19960229
Handler Name:	SOUTHERN CALIFORNIA EDISON
Federal Waste Generator Description:	Large Quantity Generator
State District Owner:	Not reported
Large Quantity Handler of Universal Waste:	No
Recognized Trader Importer:	No
Recognized Trader Exporter:	No
Spent Lead Acid Battery Importer:	No
Spent Lead Acid Battery Exporter:	No
Current Record:	Yes
Non Storage Recycler Activity:	Not reported
Electronic Manifest Broker:	Not reported

List of NAICS Codes and Descriptions:

NAICS Code:	2211
NAICS Description:	ELECTRIC POWER GENERATION, TRANSMISSION AND DISTRIBUTION

Facility Has Received Notices of Violations:

Violations:	No Violations Found

Evaluation Action Summary:

Evaluations:	No Evaluations Found

G56 **AST** **A100344596**
SE **16333 E GALE AVE** **N/A**
1/8-1/4 **INDUSTRY, CA**
0.172 mi.
910 ft. **Site 6 of 8 in cluster G**

Relative:
Higher

Actual:
360 ft.

AST:

Name:	Not reported
Address:	16333 E GALE AVE
City/Zip:	INDUSTRY,
Certified Unified Program Agencies:	Los Angeles County
Owner:	SO CAL EDISON (WALNUT SUB)
Total Gallons:	3702
CERSID:	Not reported
Facility ID:	Not reported
Business Name:	Not reported
Phone:	Not reported
Fax:	Not reported
Mailing Address:	Not reported
Mailing Address City:	Not reported
Mailing Address State:	Not reported
Mailing Address Zip Code:	Not reported
Operator Name:	Not reported
Operator Phone:	Not reported
Owner Phone:	Not reported
Owner Mail Address:	Not reported
Owner State:	Not reported
Owner Zip Code:	Not reported
Owner Country:	Not reported
Property Owner Name:	Not reported
Property Owner Phone:	Not reported
Property Owner Mailing Address:	Not reported
Property Owner City:	Not reported
Property Owner Stat :	Not reported
Property Owner Zip Code:	Not reported
Property Owner Country:	Not reported
EPAID:	Not reported

G57 **SCE WALNUT SUBSTATION** **RCRA-LQG** **1012176382**
SE **16333 E GALE AVE** **CAR000203133**
1/8-1/4 **CITY OF INDUSTRY, CA 91745**
0.172 mi.
910 ft. **Site 7 of 8 in cluster G**

Relative:
Higher

Actual:
360 ft.

RCRA Listings:

Date Form Received by Agency:		20101207
Handler Name:	SCE WALNUT SUBSTATION	
Handler Address:		16333 E GALE AVE
Handler City,State,Zip:		CITY OF INDUSTRY, CA 91745
EPA ID:		CAR000203133
Contact Name:		SARA M DUVALL
Contact Address:		PO BOX 800
Contact City,State,Zip:		ROSEMEAD, CA 91770
Contact Telephone:		626-302-4781
Contact Fax:		626-302-2031
Contact Email:		SARA.DUVALL@SCE.COM
Contact Title:		TECHNICAL SPEC
EPA Region:		09
Land Type:		Private
Federal Waste Generator Description:		Large Quantity Generator

SCE WALNUT SUBSTATION (Continued) **1012176382**

Non-Notifier:	Not reported
Biennial Report Cycle:	Not reported
Accessibility:	Not reported
Active Site Indicator:	Handler Activities
State District Owner:	Not reported
State District:	Not reported
Mailing Address:	PO BOX 800
Mailing City,State,Zip:	ROSEMEAD, CA 91770
Owner Name:	SOUTHERN CALIFORNIA EDISON
Owner Type:	Private
Operator Name:	SOUTHERN CALIFORNIA EDISON
Operator Type:	Private
Short-Term Generator Activity:	No
Importer Activity:	No
Mixed Waste Generator:	No
Transporter Activity:	No
Transfer Facility Activity:	No
Recycler Activity with Storage:	No
Small Quantity On-Site Burner Exemption:	No
Smelting Melting and Refining Furnace Exemption:	No
Underground Injection Control:	No
Off-Site Waste Receipt:	No
Universal Waste Indicator:	No
Universal Waste Destination Facility:	No
Federal Universal Waste:	No
Active Site Fed-Reg Treatment Storage and Disposal Facility:	Not reported
Active Site Converter Treatment storage and Disposal Facility:	Not reported
Active Site State-Reg Treatment Storage and Disposal Facility:	Not reported
Active Site State-Reg Handler:	---
Federal Facility Indicator:	Not reported
Hazardous Secondary Material Indicator:	N
Sub-Part K Indicator:	Not reported
Commercial TSD Indicator:	No
Treatment Storage and Disposal Type:	Not reported
2018 GPRA Permit Baseline:	Not on the Baseline
2018 GPRA Renewals Baseline:	Not on the Baseline
Permit Renewals Workload Universe:	Not reported
Permit Workload Universe:	Not reported
Permit Progress Universe:	Not reported
Post-Closure Workload Universe:	Not reported
Closure Workload Universe:	Not reported
202 GPRA Corrective Action Baseline:	No
Corrective Action Workload Universe:	No
Subject to Corrective Action Universe:	No
Non-TSDFs Where RCRA CA has Been Imposed Universe:	No
TSDFs Potentially Subject to CA Under 3004 (u)/(v) Universe:	No
TSDFs Only Subject to CA under Discretionary Auth Universe:	No
Corrective Action Priority Ranking:	No NCAPS ranking
Environmental Control Indicator:	No
Institutional Control Indicator:	No
Human Exposure Controls Indicator:	N/A
Groundwater Controls Indicator:	N/A
Operating TSDF Universe:	Not reported
Full Enforcement Universe:	Not reported
Significant Non-Complier Universe:	No
Unaddressed Significant Non-Complier Universe:	No
Addressed Significant Non-Complier Universe:	No

SCE WALNUT SUBSTATION (Continued) **1012176382**

Significant Non-Complier With a Compliance Schedule Universe:	No
Financial Assurance Required:	Not reported
Handler Date of Last Change:	20110126
Recognized Trader-Importer:	No
Recognized Trader-Exporter:	No
Importer of Spent Lead Acid Batteries:	No
Exporter of Spent Lead Acid Batteries:	No
Recycler Activity Without Storage:	No
Manifest Broker:	No
Sub-Part P Indicator:	No

Hazardous Waste Summary:

Waste Code: D001
Waste Description: IGNITABLE WASTE

Waste Code: D002
Waste Description: CORROSIVE WASTE

Waste Code: D008
Waste Description: LEAD

Waste Code: D018
Waste Description: BENZENE

Waste Code: D039
Waste Description: TETRACHLOROETHYLENE

Waste Code: D040
Waste Description: TRICHLORETHYLENE

Waste Code: F001
Waste Description: THE FOLLOWING SPENT HALOGENATED SOLVENTS USED IN DEGREASING: TETRACHLOROETHYLENE, TRICHLORETHYLENE, METHYLENE CHLORIDE, 1,1,1-TRICHLOROETHANE, CARBON TETRACHLORIDE AND CHLORINATED FLUOROCARBONS; ALL SPENT SOLVENT MIXTURES/BLENDS USED IN DEGREASING CONTAINING, BEFORE USE, A TOTAL OF TEN PERCENT OR MORE (BY VOLUME) OF ONE OR MORE OF THE ABOVE HALOGENATED SOLVENTS OR THOSE SOLVENTS LISTED IN F002, F004, AND F005; AND STILL BOTTOMS FROM THE RECOVERY OF THESE SPENT SOLVENTS AND SPENT SOLVENT MIXTURES.

Waste Code: F002
Waste Description: THE FOLLOWING SPENT HALOGENATED SOLVENTS: TETRACHLOROETHYLENE, METHYLENE CHLORIDE, TRICHLOROETHYLENE, 1,1,1-TRICHLOROETHANE, CHLOROBENZENE, 1,1,2-TRICHLORO-1,2,2-TRIFLUOROETHANE, ORTHO-DICHLOROBENZENE, TRICHLOROFLUOROMETHANE, AND 1,1,2, TRICHLOROETHANE; ALL SPENT SOLVENT MIXTURES/BLENDS CONTAINING, BEFORE USE, A TOTAL OF TEN PERCENT OR MORE (BY VOLUME) OF ONE OR MORE OF THE ABOVE HALOGENATED SOLVENTS OR THOSE SOLVENTS LISTED IN F001, F004, AND F005; AND STILL BOTTOMS FROM THE RECOVERY OF THESE SPENT SOLVENTS AND SPENT SOLVENT MIXTURES.

Waste Code: F003
Waste Description: THE FOLLOWING SPENT NONHALOGENATED SOLVENTS: XYLENE, ACETONE, ETHYL ACETATE, ETHYL BENZENE, ETHYL ETHER, METHYL ISOBUTYL KETONE, N-BUTYL ALCOHOL, CYCLOHEXANONE, AND METHANOL; ALL SPENT SOLVENT MIXTURES/BLENDS CONTAINING, BEFORE USE, ONLY THE ABOVE SPENT

SCE WALNUT SUBSTATION (Continued) **1012176382**

NONHALOGENATED SOLVENTS; AND ALL SPENT SOLVENT MIXTURES/BLENDS CONTAINING, BEFORE USE, ONE OR MORE OF THE ABOVE NONHALOGENATED SOLVENTS, AND A TOTAL OF TEN PERCENT OR MORE (BY VOLUME) OF ONE OR MORE OF THOSE SOLVENTS LISTED IN F001, F002, F004, AND F005; AND STILL BOTTOMS FROM THE RECOVERY OF THESE SPENT SOLVENTS AND SPENT SOLVENT MIXTURES.

Waste Code: F005
Waste Description: THE FOLLOWING SPENT NONHALOGENATED SOLVENTS: TOLUENE, METHYL ETHYL KETONE, CARBON DISULFIDE, ISOBUTANOL, PYRIDINE, BENZENE, 2-ETHOXYETHANOL, AND 2-NITROPROPANE; ALL SPENT SOLVENT MIXTURES/BLENDS CONTAINING, BEFORE USE, A TOTAL OF TEN PERCENT OR MORE (BY VOLUME) OF ONE OR MORE OF THE ABOVE NONHALOGENATED SOLVENTS OR THOSE SOLVENTS LISTED IN F001, F002, OR F004; AND STILL BOTTOMS FROM THE RECOVERY OF THESE SPENT SOLVENTS AND SPENT SOLVENT MIXTURES.

Handler - Owner Operator:

Owner/Operator Indicator:	Operator
Owner/Operator Name:	SOUTHERN CALIFORNIA EDISON
Legal Status:	Private
Date Became Current:	19570701
Date Ended Current:	Not reported
Owner/Operator Address:	Not reported
Owner/Operator City,State,Zip:	Not reported
Owner/Operator Telephone:	Not reported
Owner/Operator Telephone Ext:	Not reported
Owner/Operator Fax:	Not reported
Owner/Operator Email:	Not reported

Owner/Operator Indicator:	Owner
Owner/Operator Name:	SOUTHERN CALIFORNIA EDISON
Legal Status:	Private
Date Became Current:	19570701
Date Ended Current:	Not reported
Owner/Operator Address:	PO BOX 800
Owner/Operator City,State,Zip:	ROSEMEAD, CA 91770
Owner/Operator Telephone:	Not reported
Owner/Operator Telephone Ext:	Not reported
Owner/Operator Fax:	Not reported
Owner/Operator Email:	Not reported

Owner/Operator Indicator:	Owner
Owner/Operator Name:	SOUTHERN CALIFORNIA EDISON
Legal Status:	Private
Date Became Current:	19570701
Date Ended Current:	Not reported
Owner/Operator Address:	PO BOX 800
Owner/Operator City,State,Zip:	ROSEMEAD, CA 91770
Owner/Operator Telephone:	626-302-1212
Owner/Operator Telephone Ext:	Not reported
Owner/Operator Fax:	Not reported
Owner/Operator Email:	Not reported

Owner/Operator Indicator:	Operator
Owner/Operator Name:	SOUTHERN CALIFORNIA EDISON
Legal Status:	Private
Date Became Current:	19570701

SCE WALNUT SUBSTATION (Continued) **1012176382**

Date Ended Current: Not reported
Owner/Operator Address: Not reported
Owner/Operator City,State,Zip: Not reported
Owner/Operator Telephone: Not reported
Owner/Operator Telephone Ext: Not reported
Owner/Operator Fax: Not reported
Owner/Operator Email: Not reported

Historic Generators:
Receive Date: 20091009
Handler Name: WALNUT SUBSTATION
Federal Waste Generator Description: Large Quantity Generator
State District Owner: Not reported
Large Quantity Handler of Universal Waste: No
Recognized Trader Importer: No
Recognized Trader Exporter: No
Spent Lead Acid Battery Importer: No
Spent Lead Acid Battery Exporter: No
Current Record: No
Non Storage Recycler Activity: Not reported
Electronic Manifest Broker: Not reported

Receive Date: 20101207
Handler Name: SCE WALNUT SUBSTATION
Federal Waste Generator Description: Large Quantity Generator
State District Owner: Not reported
Large Quantity Handler of Universal Waste: No
Recognized Trader Importer: No
Recognized Trader Exporter: No
Spent Lead Acid Battery Importer: No
Spent Lead Acid Battery Exporter: No
Current Record: Yes
Non Storage Recycler Activity: Not reported
Electronic Manifest Broker: Not reported

List of NAICS Codes and Descriptions:
NAICS Code: 221121
NAICS Description: ELECTRIC BULK POWER TRANSMISSION AND CONTROL

Facility Has Received Notices of Violations:
Violations: No Violations Found

Evaluation Action Summary:
Evaluations: No Evaluations Found

G58 SE 1/8-1/4 0.172 mi. 910 ft. | **SCE WALNUT SUBSTATION 16333 GALE AVE INDUSTRY, CA 91745** | **CERS HAZ WASTE CERS TANKS HAZNET CERS HWTS** | **S113010533 N/A**

Site 8 of 8 in cluster G

Relative: Higher

Actual: 360 ft.

CERS HAZ WASTE:

Name:	SCE WALNUT SUBSTATION
Address:	16333 GALE AVE
City,State,Zip:	INDUSTRY, CA 91745
Site ID:	69614
CERS ID:	10159863
CERS Description:	Hazardous Waste Generator

CERS TANKS:

Name:	SCE WALNUT SUBSTATION
Address:	16333 GALE AVE
City,State,Zip:	INDUSTRY, CA 91745
Site ID:	69614
CERS ID:	10159863
CERS Description:	Aboveground Petroleum Storage

HAZNET:

Name:	SOUTHERN CALIFORNIA EDISON WALNUT SUBSTATION
Address:	16333 GALE AVE
Address 2:	Not reported
City,State,Zip:	CITY OF INDUSTRY, CA 917451710
Contact:	STAN MARSH
Telephone:	6263029711
Mailing Name:	Not reported
Mailing Address:	2244 WALNUT GROVE AVE
Year:	2009
Gepaid:	CAD981694128
TSD EPA ID:	CAD050806850
CA Waste Code:	352 - Other organic solids
Disposal Method:	H141 - Storage, Bulking, And/Or Transfer Off Site--No Treatment/Reovery (H010-H129) Or (H131-H135)
Tons:	0.15
Year:	2009
Gepaid:	CAD981694128
TSD EPA ID:	CAD050806850
CA Waste Code:	223 - Unspecified oil-containing waste
Disposal Method:	H141 - Storage, Bulking, And/Or Transfer Off Site--No Treatment/Reovery (H010-H129) Or (H131-H135)
Tons:	0.425
Year:	2009
Gepaid:	CAD981694128
TSD EPA ID:	CAD009007626
CA Waste Code:	151 - Asbestos containing waste
Disposal Method:	H132 - Landfill Or Surface Impoundment That Will Be Closed As Landfill(To Include On-Site Treatment And/Or Stabilization)
Tons:	0.8
Year:	2009
Gepaid:	CAD981694128

SCE WALNUT SUBSTATION (Continued) **S113010533**

TSD EPA ID: CAD050806850
CA Waste Code: 181 - Other inorganic solid waste
Disposal Method: H141 - Storage, Bulking, And/Or Transfer Off Site--No Treatment/Reovery (H010-H129) Or (H131-H135)
Tons: 0.1375

Year: 2009
Gepaid: CAD981694128
TSD EPA ID: CAD050806850
CA Waste Code: 261 - Polychlorinated biphenyls and material containing PCBs
Disposal Method: H141 - Storage, Bulking, And/Or Transfer Off Site--No Treatment/Reovery (H010-H129) Or (H131-H135)
Tons: 2.11

Year: 2008
Gepaid: CAD981694128
TSD EPA ID: CAD050806850
CA Waste Code: 223 - Unspecified oil-containing waste
Disposal Method: -
Tons: 0.2

Year: 2008
Gepaid: CAD981694128
TSD EPA ID: CAD050806850
CA Waste Code: 261 - Polychlorinated biphenyls and material containing PCBs
Disposal Method: H141 - Storage, Bulking, And/Or Transfer Off Site--No Treatment/Reovery (H010-H129) Or (H131-H135)
Tons: 4.15604

Year: 2008
Gepaid: CAD981694128
TSD EPA ID: CAD050806850
CA Waste Code: 223 - Unspecified oil-containing waste
Disposal Method: H141 - Storage, Bulking, And/Or Transfer Off Site--No Treatment/Reovery (H010-H129) Or (H131-H135)
Tons: 0.5401

Year: 2008
Gepaid: CAD981694128
TSD EPA ID: CAD050806850
CA Waste Code: 221 - Waste oil and mixed oil
Disposal Method: H141 - Storage, Bulking, And/Or Transfer Off Site--No Treatment/Reovery (H010-H129) Or (H131-H135)
Tons: 0.07

Year: 2008
Gepaid: CAD981694128
TSD EPA ID: CAD050806850
CA Waste Code: 731 - Liquids with polychloronated biphenyls >= 50 Mg./L
Disposal Method: H141 - Storage, Bulking, And/Or Transfer Off Site--No Treatment/Reovery (H010-H129) Or (H131-H135)
Tons: 0.14987

Click this hyperlink while viewing on your computer to access
97 additional CA HAZNET: record(s) in the EDR Site Report.

SCE WALNUT SUBSTATION (Continued) **S113010533**

Additional Info:

Year:	2009
Gen EPA ID:	CAD981694128
Shipment Date:	20090903
Creation Date:	12/8/2009 18:30:18
Receipt Date:	20090903
Manifest ID:	002686769FLE
Trans EPA ID:	MAD039322250
Trans Name:	CLEAN HARBORS ENVIRONMENTAL SERVICES INC
Trans 2 EPA ID:	Not reported
Trans 2 Name:	Not reported
TSDF EPA ID:	CAD050806850
Trans Name:	CLEAN HARBORS LOS ANGELES LLC
TSDF Alt EPA ID:	Not reported
TSDF Alt Name:	Not reported
Waste Code Description:	261 - Not reported
RCRA Code:	Not reported
Meth Code:	H141 - Storage, Bulking, And/Or Transfer Off Site--No Treatment/Reovery (H010-H129) Or (H131-H135)
Quantity Tons:	0.275
Waste Quantity:	550
Quantity Unit:	P
Additional Code 1:	Not reported
Additional Code 2:	Not reported
Additional Code 3:	Not reported
Additional Code 4:	Not reported
Additional Code 5:	Not reported
Shipment Date:	20090730
Creation Date:	10/13/2009 18:30:10
Receipt Date:	20090730
Manifest ID:	002684397FLE
Trans EPA ID:	MAD039322250
Trans Name:	CLEAN HARBORS ENVIRONMENTAL SERVICES INC
Trans 2 EPA ID:	Not reported
Trans 2 Name:	Not reported
TSDF EPA ID:	CAD050806850
Trans Name:	CLEAN HARBORS LOS ANGELES LLC
TSDF Alt EPA ID:	Not reported
TSDF Alt Name:	Not reported
Waste Code Description:	261 - Not reported
RCRA Code:	Not reported
Meth Code:	H141 - Storage, Bulking, And/Or Transfer Off Site--No Treatment/Reovery (H010-H129) Or (H131-H135)
Quantity Tons:	0.475
Waste Quantity:	950
Quantity Unit:	P
Additional Code 1:	Not reported
Additional Code 2:	Not reported
Additional Code 3:	Not reported
Additional Code 4:	Not reported
Additional Code 5:	Not reported
Shipment Date:	20090702
Creation Date:	10/12/2009 18:30:08
Receipt Date:	20090702

SCE WALNUT SUBSTATION (Continued) **S113010533**

Manifest ID:	002684105FLE
Trans EPA ID:	MAD039322250
Trans Name:	CLEAN HARBORS ENVIRONMENTAL SERVICES INC
Trans 2 EPA ID:	Not reported
Trans 2 Name:	Not reported
TSDF EPA ID:	CAD050806850
Trans Name:	CLEAN HARBORS LOS ANGELES LLC
TSDF Alt EPA ID:	Not reported
TSDF Alt Name:	Not reported
Waste Code Description:	223 - Unspecified oil-containing waste
RCRA Code:	Not reported
Meth Code:	H141 - Storage, Bulking, And/Or Transfer Off Site--No Treatment/Reovery (H010-H129) Or (H131-H135)
Quantity Tons:	0.425
Waste Quantity:	850
Quantity Unit:	P
Additional Code 1:	Not reported
Additional Code 2:	Not reported
Additional Code 3:	Not reported
Additional Code 4:	Not reported
Additional Code 5:	Not reported
Shipment Date:	20090702
Creation Date:	10/12/2009 18:30:08
Receipt Date:	20090702
Manifest ID:	002684105FLE
Trans EPA ID:	MAD039322250
Trans Name:	CLEAN HARBORS ENVIRONMENTAL SERVICES INC
Trans 2 EPA ID:	Not reported
Trans 2 Name:	Not reported
TSDF EPA ID:	CAD050806850
Trans Name:	CLEAN HARBORS LOS ANGELES LLC
TSDF Alt EPA ID:	Not reported
TSDF Alt Name:	Not reported
Waste Code Description:	181 - Other inorganic solid waste Organics
RCRA Code:	Not reported
Meth Code:	H141 - Storage, Bulking, And/Or Transfer Off Site--No Treatment/Reovery (H010-H129) Or (H131-H135)
Quantity Tons:	0.1375
Waste Quantity:	275
Quantity Unit:	P
Additional Code 1:	Not reported
Additional Code 2:	Not reported
Additional Code 3:	Not reported
Additional Code 4:	Not reported
Additional Code 5:	Not reported
Shipment Date:	20090702
Creation Date:	10/12/2009 18:30:08
Receipt Date:	20090702
Manifest ID:	002684105FLE
Trans EPA ID:	MAD039322250
Trans Name:	CLEAN HARBORS ENVIRONMENTAL SERVICES INC
Trans 2 EPA ID:	Not reported
Trans 2 Name:	Not reported
TSDF EPA ID:	CAD050806850
Trans Name:	CLEAN HARBORS LOS ANGELES LLC

SCE WALNUT SUBSTATION (Continued) **S113010533**

TSDF Alt EPA ID:	Not reported
TSDF Alt Name:	Not reported
Waste Code Description:	261 - Not reported
RCRA Code:	Not reported
Meth Code:	H141 - Storage, Bulking, And/Or Transfer Off Site--No Treatment/Reovery (H010-H129) Or (H131-H135)
Quantity Tons:	0.175
Waste Quantity:	350
Quantity Unit:	P
Additional Code 1:	Not reported
Additional Code 2:	Not reported
Additional Code 3:	Not reported
Additional Code 4:	Not reported
Additional Code 5:	Not reported
Shipment Date:	20090604
Creation Date:	8/12/2009 18:30:08
Receipt Date:	20090604
Manifest ID:	002688290FLE
Trans EPA ID:	MAD039322250
Trans Name:	CLEAN HARBORS ENVIRONMENTAL SERVICES INC
Trans 2 EPA ID:	Not reported
Trans 2 Name:	Not reported
TSDF EPA ID:	CAD050806850
Trans Name:	CLEAN HARBORS LOS ANGELES LLC
TSDF Alt EPA ID:	Not reported
TSDF Alt Name:	Not reported
Waste Code Description:	352 - Other organic solids
RCRA Code:	F005
Meth Code:	H141 - Storage, Bulking, And/Or Transfer Off Site--No Treatment/Reovery (H010-H129) Or (H131-H135)
Quantity Tons:	0.15
Waste Quantity:	300
Quantity Unit:	P
Additional Code 1:	F003
Additional Code 2:	F001
Additional Code 3:	Not reported
Additional Code 4:	Not reported
Additional Code 5:	Not reported
Shipment Date:	20090604
Creation Date:	8/12/2009 18:30:08
Receipt Date:	20090604
Manifest ID:	002688290FLE
Trans EPA ID:	MAD039322250
Trans Name:	CLEAN HARBORS ENVIRONMENTAL SERVICES INC
Trans 2 EPA ID:	Not reported
Trans 2 Name:	Not reported
TSDF EPA ID:	CAD050806850
Trans Name:	CLEAN HARBORS LOS ANGELES LLC
TSDF Alt EPA ID:	Not reported
TSDF Alt Name:	Not reported
Waste Code Description:	261 - Not reported
RCRA Code:	Not reported
Meth Code:	H141 - Storage, Bulking, And/Or Transfer Off Site--No Treatment/Reovery (H010-H129) Or (H131-H135)
Quantity Tons:	1

SCE WALNUT SUBSTATION (Continued) **S113010533**

Waste Quantity:	2000
Quantity Unit:	P
Additional Code 1:	Not reported
Additional Code 2:	Not reported
Additional Code 3:	Not reported
Additional Code 4:	Not reported
Additional Code 5:	Not reported
Shipment Date:	20090326
Creation Date:	5/11/2009 18:30:09
Receipt Date:	20090402
Manifest ID:	003709941JJK
Trans EPA ID:	CAD073609893
Trans Name:	KARCHER ENVIRONMENTAL INC
Trans 2 EPA ID:	Not reported
Trans 2 Name:	Not reported
TSDF EPA ID:	CAD009007626
Trans Name:	AZUSA LAND RECLAMATION
TSDF Alt EPA ID:	Not reported
TSDF Alt Name:	Not reported
Waste Code Description:	151 - Asbestos-containing waste
RCRA Code:	Not reported
Meth Code:	H132 - Landfill Or Surface Impoundment That Will Be Closed As Landfill(To Include On-Site Treatment And/Or Stabilization)
Quantity Tons:	0.4
Waste Quantity:	1
Quantity Unit:	Y
Additional Code 1:	Not reported
Additional Code 2:	Not reported
Additional Code 3:	Not reported
Additional Code 4:	Not reported
Additional Code 5:	Not reported
Shipment Date:	20090325
Creation Date:	5/11/2009 18:30:09
Receipt Date:	20090402
Manifest ID:	003709937JJK
Trans EPA ID:	CAD073609893
Trans Name:	KARCHER ENVIRONMENTAL INC
Trans 2 EPA ID:	Not reported
Trans 2 Name:	Not reported
TSDF EPA ID:	CAD009007626
Trans Name:	AZUSA LAND RECLAMATION
TSDF Alt EPA ID:	Not reported
TSDF Alt Name:	Not reported
Waste Code Description:	151 - Asbestos-containing waste
RCRA Code:	Not reported
Meth Code:	H132 - Landfill Or Surface Impoundment That Will Be Closed As Landfill(To Include On-Site Treatment And/Or Stabilization)
Quantity Tons:	0.4
Waste Quantity:	1
Quantity Unit:	Y
Additional Code 1:	Not reported
Additional Code 2:	Not reported
Additional Code 3:	Not reported
Additional Code 4:	Not reported
Additional Code 5:	Not reported

SCE WALNUT SUBSTATION (Continued) **S113010533**

Shipment Date:	20090305
Creation Date:	6/16/2009 18:30:30
Receipt Date:	20090305
Manifest ID:	001753403FLE
Trans EPA ID:	MAD039322250
Trans Name:	CLEAN HARBORS ENVIRONMENTAL SERVICES INC
Trans 2 EPA ID:	Not reported
Trans 2 Name:	Not reported
TSDF EPA ID:	CAD050806850
Trans Name:	CLEAN HARBORS LOS ANGELES LLC
TSDF Alt EPA ID:	Not reported
TSDF Alt Name:	Not reported
Waste Code Description:	261 - Not reported
RCRA Code:	Not reported
Meth Code:	H141 - Storage, Bulking, And/Or Transfer Off Site--No Treatment/Reovery (H010-H129) Or (H131-H135)
Quantity Tons:	0.185
Waste Quantity:	370
Quantity Unit:	P
Additional Code 1:	Not reported
Additional Code 2:	Not reported
Additional Code 3:	Not reported
Additional Code 4:	Not reported
Additional Code 5:	Not reported

Additional Info:

Year:	2008
Gen EPA ID:	CAD981694128

Shipment Date:	20081002
Creation Date:	1/9/2009 18:30:19
Receipt Date:	20081002
Manifest ID:	001751508FLE
Trans EPA ID:	MAD039322250
Trans Name:	CLEAN HARBORS ENVIRONMENTAL SERVICES INC
Trans 2 EPA ID:	Not reported
Trans 2 Name:	Not reported
TSDF EPA ID:	CAD050806850
Trans Name:	CLEAN HARBORS LOS ANGELES LLC
TSDF Alt EPA ID:	Not reported
TSDF Alt Name:	Not reported
Waste Code Description:	261 - Not reported
RCRA Code:	Not reported
Meth Code:	H141 - Storage, Bulking, And/Or Transfer Off Site--No Treatment/Reovery (H010-H129) Or (H131-H135)
Quantity Tons:	3.3
Waste Quantity:	6600
Quantity Unit:	P
Additional Code 1:	Not reported
Additional Code 2:	Not reported
Additional Code 3:	Not reported
Additional Code 4:	Not reported
Additional Code 5:	Not reported

Shipment Date:	20081002
Creation Date:	1/9/2009 18:30:19
Receipt Date:	20081002

SCE WALNUT SUBSTATION (Continued) **S113010533**

Manifest ID:	001751508FLE
Trans EPA ID:	MAD039322250
Trans Name:	CLEAN HARBORS ENVIRONMENTAL SERVICES INC
Trans 2 EPA ID:	Not reported
Trans 2 Name:	Not reported
TSDF EPA ID:	CAD050806850
Trans Name:	CLEAN HARBORS LOS ANGELES LLC
TSDF Alt EPA ID:	Not reported
TSDF Alt Name:	Not reported
Waste Code Description:	223 - Unspecified oil-containing waste
RCRA Code:	Not reported
Meth Code:	H141 - Storage, Bulking, And/Or Transfer Off Site--No Treatment/Reovery (H010-H129) Or (H131-H135)
Quantity Tons:	0.025
Waste Quantity:	50
Quantity Unit:	P
Additional Code 1:	Not reported
Additional Code 2:	Not reported
Additional Code 3:	Not reported
Additional Code 4:	Not reported
Additional Code 5:	Not reported

Shipment Date:	20081002
Creation Date:	1/9/2009 18:30:19
Receipt Date:	20081002
Manifest ID:	001751508FLE
Trans EPA ID:	MAD039322250
Trans Name:	CLEAN HARBORS ENVIRONMENTAL SERVICES INC
Trans 2 EPA ID:	Not reported
Trans 2 Name:	Not reported
TSDF EPA ID:	CAD050806850
Trans Name:	CLEAN HARBORS LOS ANGELES LLC
TSDF Alt EPA ID:	Not reported
TSDF Alt Name:	Not reported
Waste Code Description:	223 - Unspecified oil-containing waste
RCRA Code:	Not reported
Meth Code:	- Not reported
Quantity Tons:	0.2
Waste Quantity:	400
Quantity Unit:	P
Additional Code 1:	Not reported
Additional Code 2:	Not reported
Additional Code 3:	Not reported
Additional Code 4:	Not reported
Additional Code 5:	Not reported

Shipment Date:	20080612
Creation Date:	9/4/2008 18:30:07
Receipt Date:	20080612
Manifest ID:	001752279FLE
Trans EPA ID:	MAD039322250
Trans Name:	CLEAN HARBORS ENVIRONMENTAL SERVICES INC
Trans 2 EPA ID:	Not reported
Trans 2 Name:	Not reported
TSDF EPA ID:	CAD050806850
Trans Name:	CLEAN HARBORS LOS ANGELES LLC
TSDF Alt EPA ID:	Not reported

SCE WALNUT SUBSTATION (Continued) **S113010533**

TSDF Alt Name:	Not reported
Waste Code Description:	261 - Not reported
RCRA Code:	Not reported
Meth Code:	H141 - Storage, Bulking, And/Or Transfer Off Site--No Treatment/Reovery (H010-H129) Or (H131-H135)
Quantity Tons:	0.02204
Waste Quantity:	20
Quantity Unit:	K
Additional Code 1:	Not reported
Additional Code 2:	Not reported
Additional Code 3:	Not reported
Additional Code 4:	Not reported
Additional Code 5:	Not reported
Shipment Date:	20080612
Creation Date:	9/4/2008 18:30:07
Receipt Date:	20080612
Manifest ID:	001752279FLE
Trans EPA ID:	MAD039322250
Trans Name:	CLEAN HARBORS ENVIRONMENTAL SERVICES INC
Trans 2 EPA ID:	Not reported
Trans 2 Name:	Not reported
TSDF EPA ID:	CAD050806850
Trans Name:	CLEAN HARBORS LOS ANGELES LLC
TSDF Alt EPA ID:	Not reported
TSDF Alt Name:	Not reported
Waste Code Description:	352 - Other organic solids
RCRA Code:	F005
Meth Code:	H141 - Storage, Bulking, And/Or Transfer Off Site--No Treatment/Reovery (H010-H129) Or (H131-H135)
Quantity Tons:	0.1
Waste Quantity:	200
Quantity Unit:	P
Additional Code 1:	F003
Additional Code 2:	F001
Additional Code 3:	Not reported
Additional Code 4:	Not reported
Additional Code 5:	Not reported
Shipment Date:	20080612
Creation Date:	9/4/2008 18:30:07
Receipt Date:	20080612
Manifest ID:	001752279FLE
Trans EPA ID:	MAD039322250
Trans Name:	CLEAN HARBORS ENVIRONMENTAL SERVICES INC
Trans 2 EPA ID:	Not reported
Trans 2 Name:	Not reported
TSDF EPA ID:	CAD050806850
Trans Name:	CLEAN HARBORS LOS ANGELES LLC
TSDF Alt EPA ID:	Not reported
TSDF Alt Name:	Not reported
Waste Code Description:	731 - Liquids with polychlorinated biphenyls > 50 mg/l
RCRA Code:	Not reported
Meth Code:	H141 - Storage, Bulking, And/Or Transfer Off Site--No Treatment/Reovery (H010-H129) Or (H131-H135)
Quantity Tons:	0.14987
Waste Quantity:	136

SCE WALNUT SUBSTATION (Continued) **S113010533**

Quantity Unit:	K
Additional Code 1:	Not reported
Additional Code 2:	Not reported
Additional Code 3:	Not reported
Additional Code 4:	Not reported
Additional Code 5:	Not reported
Shipment Date:	20080606
Creation Date:	8/29/2008 18:30:24
Receipt Date:	20080606
Manifest ID:	001752239FLE
Trans EPA ID:	MAD039322250
Trans Name:	CLEAN HARBORS ENVIRONMENTAL SERVICES INC
Trans 2 EPA ID:	Not reported
Trans 2 Name:	Not reported
TSDF EPA ID:	CAD050806850
Trans Name:	CLEAN HARBORS LOS ANGELES LLC
TSDF Alt EPA ID:	Not reported
TSDF Alt Name:	Not reported
Waste Code Description:	261 - Not reported
RCRA Code:	Not reported
Meth Code:	H141 - Storage, Bulking, And/Or Transfer Off Site--No Treatment/Reovery (H010-H129) Or (H131-H135)
Quantity Tons:	0.834
Waste Quantity:	200
Quantity Unit:	G
Additional Code 1:	Not reported
Additional Code 2:	Not reported
Additional Code 3:	Not reported
Additional Code 4:	Not reported
Additional Code 5:	Not reported
Shipment Date:	20080606
Creation Date:	8/29/2008 18:30:24
Receipt Date:	20080606
Manifest ID:	001752239FLE
Trans EPA ID:	MAD039322250
Trans Name:	CLEAN HARBORS ENVIRONMENTAL SERVICES INC
Trans 2 EPA ID:	Not reported
Trans 2 Name:	Not reported
TSDF EPA ID:	CAD050806850
Trans Name:	CLEAN HARBORS LOS ANGELES LLC
TSDF Alt EPA ID:	Not reported
TSDF Alt Name:	Not reported
Waste Code Description:	352 - Other organic solids
RCRA Code:	F005
Meth Code:	H141 - Storage, Bulking, And/Or Transfer Off Site--No Treatment/Reovery (H010-H129) Or (H131-H135)
Quantity Tons:	0.6
Waste Quantity:	1200
Quantity Unit:	P
Additional Code 1:	F003
Additional Code 2:	F001
Additional Code 3:	Not reported
Additional Code 4:	Not reported
Additional Code 5:	Not reported

SCE WALNUT SUBSTATION (Continued) **S113010533**

Shipment Date:	20080606
Creation Date:	8/29/2008 18:30:24
Receipt Date:	20080606
Manifest ID:	001752239FLE
Trans EPA ID:	MAD039322250
Trans Name:	CLEAN HARBORS ENVIRONMENTAL SERVICES INC
Trans 2 EPA ID:	Not reported
Trans 2 Name:	Not reported
TSDF EPA ID:	CAD050806850
Trans Name:	CLEAN HARBORS LOS ANGELES LLC
TSDF Alt EPA ID:	Not reported
TSDF Alt Name:	Not reported
Waste Code Description:	223 - Unspecified oil-containing waste
RCRA Code:	Not reported
Meth Code:	H141 - Storage, Bulking, And/Or Transfer Off Site--No Treatment/Reovery (H010-H129) Or (H131-H135)
Quantity Tons:	0.1251
Waste Quantity:	30
Quantity Unit:	G
Additional Code 1:	Not reported
Additional Code 2:	Not reported
Additional Code 3:	Not reported
Additional Code 4:	Not reported
Additional Code 5:	Not reported

Shipment Date:	20080606
Creation Date:	8/29/2008 18:30:24
Receipt Date:	20080606
Manifest ID:	001752239FLE
Trans EPA ID:	MAD039322250
Trans Name:	CLEAN HARBORS ENVIRONMENTAL SERVICES INC
Trans 2 EPA ID:	Not reported
Trans 2 Name:	Not reported
TSDF EPA ID:	CAD050806850
Trans Name:	CLEAN HARBORS LOS ANGELES LLC
TSDF Alt EPA ID:	Not reported
TSDF Alt Name:	Not reported
Waste Code Description:	223 - Unspecified oil-containing waste
RCRA Code:	Not reported
Meth Code:	H141 - Storage, Bulking, And/Or Transfer Off Site--No Treatment/Reovery (H010-H129) Or (H131-H135)
Quantity Tons:	0.05
Waste Quantity:	100
Quantity Unit:	P
Additional Code 1:	Not reported
Additional Code 2:	Not reported
Additional Code 3:	Not reported
Additional Code 4:	Not reported
Additional Code 5:	Not reported

Additional Info:

Year:	2007
Gen EPA ID:	CAD981694128

Shipment Date:	20071206
Creation Date:	3/28/2008 18:30:13
Receipt Date:	20071206

SCE WALNUT SUBSTATION (Continued) **S113010533**

Manifest ID:	000976043FLE
Trans EPA ID:	MAD039322250
Trans Name:	CLEAN HARBORS ENV SERVICES INC
Trans 2 EPA ID:	Not reported
Trans 2 Name:	Not reported
TSDF EPA ID:	CAD050806850
Trans Name:	CLEAN HARBORS LOS ANGELES LLC
TSDF Alt EPA ID:	Not reported
TSDF Alt Name:	Not reported
Waste Code Description:	221 - Waste oil and mixed oil
RCRA Code:	Not reported
Meth Code:	H141 - Storage, Bulking, And/Or Transfer Off Site--No Treatment/Reovery (H010-H129) Or (H131-H135)
Quantity Tons:	1.35
Waste Quantity:	2700
Quantity Unit:	P
Additional Code 1:	Not reported
Additional Code 2:	Not reported
Additional Code 3:	Not reported
Additional Code 4:	Not reported
Additional Code 5:	Not reported
Shipment Date:	20070928
Creation Date:	4/22/2008 18:30:36
Receipt Date:	20070928
Manifest ID:	001073349FLE
Trans EPA ID:	MAD039322250
Trans Name:	CLEAN HARBORS ENV SERVICES INC
Trans 2 EPA ID:	Not reported
Trans 2 Name:	Not reported
TSDF EPA ID:	CAD050806850
Trans Name:	CLEAN HARBORS LOS ANGELES LLC
TSDF Alt EPA ID:	Not reported
TSDF Alt Name:	Not reported
Waste Code Description:	331 - Off-specification, aged, or surplus organics
RCRA Code:	D001
Meth Code:	- Not reported
Quantity Tons:	0.07
Waste Quantity:	140
Quantity Unit:	P
Additional Code 1:	Not reported
Additional Code 2:	Not reported
Additional Code 3:	Not reported
Additional Code 4:	Not reported
Additional Code 5:	Not reported
Shipment Date:	20070928
Creation Date:	4/22/2008 18:30:36
Receipt Date:	20070928
Manifest ID:	001073349FLE
Trans EPA ID:	MAD039322250
Trans Name:	CLEAN HARBORS ENV SERVICES INC
Trans 2 EPA ID:	Not reported
Trans 2 Name:	Not reported
TSDF EPA ID:	CAD050806850
Trans Name:	CLEAN HARBORS LOS ANGELES LLC
TSDF Alt EPA ID:	Not reported

SCE WALNUT SUBSTATION (Continued) **S113010533**

TSDF Alt Name:	Not reported
Waste Code Description:	223 - Unspecified oil-containing waste
RCRA Code:	Not reported
Meth Code:	- Not reported
Quantity Tons:	0.075
Waste Quantity:	150
Quantity Unit:	P
Additional Code 1:	Not reported
Additional Code 2:	Not reported
Additional Code 3:	Not reported
Additional Code 4:	Not reported
Additional Code 5:	Not reported
Shipment Date:	20070928
Creation Date:	4/22/2008 18:30:36
Receipt Date:	20070928
Manifest ID:	001073349FLE
Trans EPA ID:	MAD039322250
Trans Name:	CLEAN HARBORS ENV SERVICES INC
Trans 2 EPA ID:	Not reported
Trans 2 Name:	Not reported
TSDF EPA ID:	CAD050806850
Trans Name:	CLEAN HARBORS LOS ANGELES LLC
TSDF Alt EPA ID:	Not reported
TSDF Alt Name:	Not reported
Waste Code Description:	731 - Liquids with polychlorinated biphenyls > 50 mg/l
RCRA Code:	Not reported
Meth Code:	- Not reported
Quantity Tons:	0.025
Waste Quantity:	50
Quantity Unit:	P
Additional Code 1:	Not reported
Additional Code 2:	Not reported
Additional Code 3:	Not reported
Additional Code 4:	Not reported
Additional Code 5:	Not reported
Shipment Date:	20070928
Creation Date:	4/22/2008 18:30:36
Receipt Date:	20070928
Manifest ID:	001073349FLE
Trans EPA ID:	MAD039322250
Trans Name:	CLEAN HARBORS ENV SERVICES INC
Trans 2 EPA ID:	Not reported
Trans 2 Name:	Not reported
TSDF EPA ID:	CAD050806850
Trans Name:	CLEAN HARBORS LOS ANGELES LLC
TSDF Alt EPA ID:	Not reported
TSDF Alt Name:	Not reported
Waste Code Description:	352 - Other organic solids
RCRA Code:	F005
Meth Code:	- Not reported
Quantity Tons:	0.45
Waste Quantity:	900
Quantity Unit:	P
Additional Code 1:	F003
Additional Code 2:	F001

SCE WALNUT SUBSTATION (Continued) **S113010533**

Additional Code 3:	Not reported
Additional Code 4:	Not reported
Additional Code 5:	Not reported
Shipment Date:	20070928
Creation Date:	Not reported
Receipt Date:	Not reported
Manifest ID:	001073349FLE
Trans EPA ID:	MAD039322250
Trans Name:	CLEAN HARBORS ENV SERVICES INC
Trans 2 EPA ID:	Not reported
Trans 2 Name:	Not reported
TSDF EPA ID:	CAD050806850
Trans Name:	CLEAN HARBORS LOS ANGELES LLC
TSDF Alt EPA ID:	Not reported
TSDF Alt Name:	Not reported
Waste Code Description:	261 - Not reported
RCRA Code:	Not reported
Meth Code:	- Not reported
Quantity Tons:	1.275
Waste Quantity:	2550
Quantity Unit:	P
Additional Code 1:	Not reported
Additional Code 2:	Not reported
Additional Code 3:	Not reported
Additional Code 4:	Not reported
Additional Code 5:	Not reported
Shipment Date:	20070525
Creation Date:	10/18/2007 18:30:24
Receipt Date:	20070612
Manifest ID:	001222621JJK
Trans EPA ID:	CAD073609893
Trans Name:	KARCHER ENVIRONMENTAL
Trans 2 EPA ID:	Not reported
Trans 2 Name:	Not reported
TSDF EPA ID:	CAD009007626
Trans Name:	AZUSA LAND RECLAMATION
TSDF Alt EPA ID:	Not reported
TSDF Alt Name:	Not reported
Waste Code Description:	151 - Asbestos-containing waste
RCRA Code:	Not reported
Meth Code:	H132 - Landfill Or Surface Impoundment That Will Be Closed As Landfill(To Include On-Site Treatment And/Or Stabilization)
Quantity Tons:	0.4
Waste Quantity:	1
Quantity Unit:	Y
Additional Code 1:	Not reported
Additional Code 2:	Not reported
Additional Code 3:	Not reported
Additional Code 4:	Not reported
Additional Code 5:	Not reported
Shipment Date:	20070406
Creation Date:	8/29/2007 18:30:21
Receipt Date:	20070406
Manifest ID:	000947023FLE

SCE WALNUT SUBSTATION (Continued) **S113010533**

Trans EPA ID:	MAD039322250
Trans Name:	CLEAN HARBORS ENV SERVICES INC
Trans 2 EPA ID:	Not reported
Trans 2 Name:	Not reported
TSDF EPA ID:	CAD050806850
Trans Name:	CLEAN HARBORS LOS ANGELES LLC
TSDF Alt EPA ID:	Not reported
TSDF Alt Name:	Not reported
Waste Code Description:	261 - Not reported
RCRA Code:	Not reported
Meth Code:	H141 - Storage, Bulking, And/Or Transfer Off Site--No Treatment/Reovery (H010-H129) Or (H131-H135)
Quantity Tons:	1.8348
Waste Quantity:	440
Quantity Unit:	G
Additional Code 1:	Not reported
Additional Code 2:	Not reported
Additional Code 3:	Not reported
Additional Code 4:	Not reported
Additional Code 5:	Not reported
Shipment Date:	20070406
Creation Date:	8/29/2007 18:30:21
Receipt Date:	20070406
Manifest ID:	000947023FLE
Trans EPA ID:	MAD039322250
Trans Name:	CLEAN HARBORS ENV SERVICES INC
Trans 2 EPA ID:	Not reported
Trans 2 Name:	Not reported
TSDF EPA ID:	CAD050806850
Trans Name:	CLEAN HARBORS LOS ANGELES LLC
TSDF Alt EPA ID:	Not reported
TSDF Alt Name:	Not reported
Waste Code Description:	141 - Off-specification, aged, or surplus inorganics
RCRA Code:	D002
Meth Code:	H141 - Storage, Bulking, And/Or Transfer Off Site--No Treatment/Reovery (H010-H129) Or (H131-H135)
Quantity Tons:	0.075
Waste Quantity:	150
Quantity Unit:	P
Additional Code 1:	Not reported
Additional Code 2:	Not reported
Additional Code 3:	Not reported
Additional Code 4:	Not reported
Additional Code 5:	Not reported
Shipment Date:	20070406
Creation Date:	8/29/2007 18:30:21
Receipt Date:	20070406
Manifest ID:	000947023FLE
Trans EPA ID:	MAD039322250
Trans Name:	CLEAN HARBORS ENV SERVICES INC
Trans 2 EPA ID:	Not reported
Trans 2 Name:	Not reported
TSDF EPA ID:	CAD050806850
Trans Name:	CLEAN HARBORS LOS ANGELES LLC
TSDF Alt EPA ID:	Not reported

SCE WALNUT SUBSTATION (Continued) **S113010533**

TSDF Alt Name:	Not reported
Waste Code Description:	352 - Other organic solids
RCRA Code:	Not reported
Meth Code:	H141 - Storage, Bulking, And/Or Transfer Off Site--No Treatment/Reovery (H010-H129) Or (H131-H135)
Quantity Tons:	0.2
Waste Quantity:	400
Quantity Unit:	P
Additional Code 1:	Not reported
Additional Code 2:	Not reported
Additional Code 3:	Not reported
Additional Code 4:	Not reported
Additional Code 5:	Not reported

Additional Info:

Year:	2006
Gen EPA ID:	CAD981694128
Shipment Date:	20061226
Creation Date:	2/23/2008 18:30:22
Receipt Date:	20061226
Manifest ID:	000507758FLE
Trans EPA ID:	MAD039322250
Trans Name:	CLEAN HARBORS ENV SERVICES INC
Trans 2 EPA ID:	Not reported
Trans 2 Name:	Not reported
TSDF EPA ID:	CAD050806850
Trans Name:	CLEAN HARBORS LOS ANGELES LLC
TSDF Alt EPA ID:	Not reported
TSDF Alt Name:	Not reported
Waste Code Description:	221 - Waste oil and mixed oil
RCRA Code:	Not reported
Meth Code:	H141 - Storage, Bulking, And/Or Transfer Off Site--No Treatment/Reovery (H010-H129) Or (H131-H135)
Quantity Tons:	0.9
Waste Quantity:	1800
Quantity Unit:	P
Additional Code 1:	Not reported
Additional Code 2:	Not reported
Additional Code 3:	Not reported
Additional Code 4:	Not reported
Additional Code 5:	Not reported
Shipment Date:	20061211
Creation Date:	2/23/2008 18:30:22
Receipt Date:	20061211
Manifest ID:	000585475FLE
Trans EPA ID:	MAD039322250
Trans Name:	CLEAN HARBORS ENV SERVICES INC
Trans 2 EPA ID:	Not reported
Trans 2 Name:	Not reported
TSDF EPA ID:	CAD050806850
Trans Name:	CLEAN HARBORS LOS ANGELES LLC
TSDF Alt EPA ID:	Not reported
TSDF Alt Name:	Not reported
Waste Code Description:	221 - Waste oil and mixed oil
RCRA Code:	Not reported

SCE WALNUT SUBSTATION (Continued) **S113010533**

Meth Code:	- Not reported
Quantity Tons:	1
Waste Quantity:	2000
Quantity Unit:	P
Additional Code 1:	Not reported
Additional Code 2:	Not reported
Additional Code 3:	Not reported
Additional Code 4:	Not reported
Additional Code 5:	Not reported
Shipment Date:	20061205
Creation Date:	2/23/2008 18:30:22
Receipt Date:	20061205
Manifest ID:	000585333FLE
Trans EPA ID:	MAD039322250
Trans Name:	CLEAN HARBORS ENV SERVICES INC
Trans 2 EPA ID:	Not reported
Trans 2 Name:	Not reported
TSDF EPA ID:	CAD050806850
Trans Name:	CLEAN HARBORS LOS ANGELES LLC
TSDF Alt EPA ID:	Not reported
TSDF Alt Name:	Not reported
Waste Code Description:	221 - Waste oil and mixed oil
RCRA Code:	Not reported
Meth Code:	H141 - Storage, Bulking, And/Or Transfer Off Site--No Treatment/Reovery (H010-H129) Or (H131-H135)
Quantity Tons:	1.2
Waste Quantity:	2400
Quantity Unit:	P
Additional Code 1:	Not reported
Additional Code 2:	Not reported
Additional Code 3:	Not reported
Additional Code 4:	Not reported
Additional Code 5:	Not reported
Shipment Date:	20061128
Creation Date:	3/30/2007 13:33:25
Receipt Date:	20061204
Manifest ID:	000168935JJK
Trans EPA ID:	CAD073609893
Trans Name:	KARCHER ENVIRONMENTAL
Trans 2 EPA ID:	Not reported
Trans 2 Name:	Not reported
TSDF EPA ID:	CAD009007626
Trans Name:	AZUSA LAND RECLAMATION
TSDF Alt EPA ID:	Not reported
TSDF Alt Name:	Not reported
Waste Code Description:	151 - Asbestos-containing waste
RCRA Code:	Not reported
Meth Code:	H132 - Landfill Or Surface Impoundment That Will Be Closed As Landfill(To Include On-Site Treatment And/Or Stabilization)
Quantity Tons:	2
Waste Quantity:	5
Quantity Unit:	Y
Additional Code 1:	Not reported
Additional Code 2:	Not reported
Additional Code 3:	Not reported

SCE WALNUT SUBSTATION (Continued) **S113010533**

Additional Code 4:	Not reported
Additional Code 5:	Not reported
Shipment Date:	20061127
Creation Date:	4/19/2007 18:31:30
Receipt Date:	20061127
Manifest ID:	000505908FLE
Trans EPA ID:	CAT080032253
Trans Name:	O C VACUUM INC
Trans 2 EPA ID:	Not reported
Trans 2 Name:	Not reported
TSDF EPA ID:	CAD050806850
Trans Name:	CLEAN HARBORS LOS ANGELES LLC
TSDF Alt EPA ID:	Not reported
TSDF Alt Name:	Not reported
Waste Code Description:	261 - Not reported
RCRA Code:	Not reported
Meth Code:	- Not reported
Quantity Tons:	19.182
Waste Quantity:	4600
Quantity Unit:	G
Additional Code 1:	Not reported
Additional Code 2:	Not reported
Additional Code 3:	Not reported
Additional Code 4:	Not reported
Additional Code 5:	Not reported
Shipment Date:	20061108
Creation Date:	4/19/2007 18:31:30
Receipt Date:	20061109
Manifest ID:	000585166FLE
Trans EPA ID:	MAD039322250
Trans Name:	CLEAN HARBORS ENV SERVICES INC
Trans 2 EPA ID:	Not reported
Trans 2 Name:	Not reported
TSDF EPA ID:	CAD050806850
Trans Name:	CLEAN HARBORS LOS ANGELES LLC
TSDF Alt EPA ID:	Not reported
TSDF Alt Name:	Not reported
Waste Code Description:	261 - Not reported
RCRA Code:	Not reported
Meth Code:	- Not reported
Quantity Tons:	0.08706
Waste Quantity:	79
Quantity Unit:	K
Additional Code 1:	Not reported
Additional Code 2:	Not reported
Additional Code 3:	Not reported
Additional Code 4:	Not reported
Additional Code 5:	Not reported
Shipment Date:	20061108
Creation Date:	4/19/2007 18:31:30
Receipt Date:	20061109
Manifest ID:	000585166FLE
Trans EPA ID:	MAD039322250
Trans Name:	CLEAN HARBORS ENV SERVICES INC

SCE WALNUT SUBSTATION (Continued) **S113010533**

Trans 2 EPA ID:	Not reported
Trans 2 Name:	Not reported
TSDF EPA ID:	CAD050806850
Trans Name:	CLEAN HARBORS LOS ANGELES LLC
TSDF Alt EPA ID:	Not reported
TSDF Alt Name:	Not reported
Waste Code Description:	731 - Liquids with polychlorinated biphenyls > 50 mg/l
RCRA Code:	Not reported
Meth Code:	- Not reported
Quantity Tons:	0.08706
Waste Quantity:	79
Quantity Unit:	K
Additional Code 1:	Not reported
Additional Code 2:	Not reported
Additional Code 3:	Not reported
Additional Code 4:	Not reported
Additional Code 5:	Not reported
Shipment Date:	20060718
Creation Date:	9/14/2006 18:31:42
Receipt Date:	Not reported
Manifest ID:	24909144
Trans EPA ID:	MAD039322250
Trans Name:	CLEAN HARBORS ENV SERVICES INC
Trans 2 EPA ID:	Not reported
Trans 2 Name:	Not reported
TSDF EPA ID:	CAD050806850
Trans Name:	CLEAN HARBORS LOS ANGELES LLC
TSDF Alt EPA ID:	HFHQ36-0200
TSDF Alt Name:	Not reported
Waste Code Description:	221 - Waste oil and mixed oil
RCRA Code:	Not reported
Meth Code:	- Not reported
Quantity Tons:	0.675
Waste Quantity:	1350
Quantity Unit:	P
Additional Code 1:	Not reported
Additional Code 2:	Not reported
Additional Code 3:	Not reported
Additional Code 4:	Not reported
Additional Code 5:	Not reported
Shipment Date:	20060703
Creation Date:	9/13/2006 18:30:23
Receipt Date:	20060711
Manifest ID:	24707185
Trans EPA ID:	CAD073609893
Trans Name:	KARCHER ENVIRONMENTAL INC
Trans 2 EPA ID:	Not reported
Trans 2 Name:	Not reported
TSDF EPA ID:	CAD009007626
Trans Name:	AZUSA LAND RECLAMATION
TSDF Alt EPA ID:	CAD009007626
TSDF Alt Name:	Not reported
Waste Code Description:	151 - Asbestos-containing waste
RCRA Code:	Not reported
Meth Code:	D80 - Disposal, Land Fill

SCE WALNUT SUBSTATION (Continued) **S113010533**

Quantity Tons:	0.4214
Waste Quantity:	0.5
Quantity Unit:	Y
Additional Code 1:	Not reported
Additional Code 2:	Not reported
Additional Code 3:	Not reported
Additional Code 4:	Not reported
Additional Code 5:	Not reported

Shipment Date:	20060320
Creation Date:	9/13/2006 18:31:19
Receipt Date:	20060320
Manifest ID:	25193267
Trans EPA ID:	MAD039322250
Trans Name:	CLEAN HARBORS ENV SERVICES INC
Trans 2 EPA ID:	Not reported
Trans 2 Name:	Not reported
TSDF EPA ID:	CAD050806850
Trans Name:	CLEAN HARBORS LOS ANGELES LLC
TSDF Alt EPA ID:	HFHQ36-0200
TSDF Alt Name:	Not reported
Waste Code Description:	352 - Other organic solids
RCRA Code:	F001
Meth Code:	H01 - Transfer Station
Quantity Tons:	0.1
Waste Quantity:	200
Quantity Unit:	P
Additional Code 1:	Not reported
Additional Code 2:	Not reported
Additional Code 3:	Not reported
Additional Code 4:	Not reported
Additional Code 5:	Not reported

Additional Info:

Year:	2005
Gen EPA ID:	CAD981694128

Shipment Date:	20051217
Creation Date:	7/27/2006 18:30:34
Receipt Date:	20051219
Manifest ID:	25149918
Trans EPA ID:	MAD039322250
Trans Name:	CLEAN HARBORS ENV SERVICES INC
Trans 2 EPA ID:	Not reported
Trans 2 Name:	Not reported
TSDF EPA ID:	CAD050806850
Trans Name:	CLEAN HARBORS LOS ANGELES LLC
TSDF Alt EPA ID:	HFHQ36-0200
TSDF Alt Name:	Not reported
Waste Code Description:	221 - Waste oil and mixed oil
RCRA Code:	Not reported
Meth Code:	H01 - Transfer Station
Quantity Tons:	12.255
Waste Quantity:	3225
Quantity Unit:	G
Additional Code 1:	Not reported
Additional Code 2:	Not reported

SCE WALNUT SUBSTATION (Continued) **S113010533**

Additional Code 3:	Not reported
Additional Code 4:	Not reported
Additional Code 5:	Not reported
Shipment Date:	20051214
Creation Date:	6/22/2006 18:32:03
Receipt Date:	20051215
Manifest ID:	25149900
Trans EPA ID:	MAD039322250
Trans Name:	CLEAN HARBORS ENV SERVICES INC
Trans 2 EPA ID:	Not reported
Trans 2 Name:	Not reported
TSDF EPA ID:	CAD050806850
Trans Name:	CLEAN HARBORS LOS ANGELES LLC
TSDF Alt EPA ID:	HFHQ36 0200
TSDF Alt Name:	Not reported
Waste Code Description:	352 - Other organic solids
RCRA Code:	F001
Meth Code:	H01 - Transfer Station
Quantity Tons:	0.03
Waste Quantity:	60
Quantity Unit:	P
Additional Code 1:	Not reported
Additional Code 2:	Not reported
Additional Code 3:	Not reported
Additional Code 4:	Not reported
Additional Code 5:	Not reported
Shipment Date:	20051214
Creation Date:	6/22/2006 18:32:03
Receipt Date:	20051215
Manifest ID:	25149900
Trans EPA ID:	MAD039322250
Trans Name:	CLEAN HARBORS ENV SERVICES INC
Trans 2 EPA ID:	Not reported
Trans 2 Name:	Not reported
TSDF EPA ID:	CAD050806850
Trans Name:	CLEAN HARBORS LOS ANGELES LLC
TSDF Alt EPA ID:	HFHQ36 0200
TSDF Alt Name:	Not reported
Waste Code Description:	261 - Not reported
RCRA Code:	Not reported
Meth Code:	H01 - Transfer Station
Quantity Tons:	0.75
Waste Quantity:	1500
Quantity Unit:	P
Additional Code 1:	Not reported
Additional Code 2:	Not reported
Additional Code 3:	Not reported
Additional Code 4:	Not reported
Additional Code 5:	Not reported
Shipment Date:	20051214
Creation Date:	6/22/2006 18:32:03
Receipt Date:	20051215
Manifest ID:	25149900
Trans EPA ID:	MAD039322250

SCE WALNUT SUBSTATION (Continued) **S113010533**

Trans Name:	CLEAN HARBORS ENV SERVICES INC
Trans 2 EPA ID:	Not reported
Trans 2 Name:	Not reported
TSDF EPA ID:	CAD050806850
Trans Name:	CLEAN HARBORS LOS ANGELES LLC
TSDF Alt EPA ID:	HFHQ36 0200
TSDF Alt Name:	Not reported
Waste Code Description:	352 - Other organic solids
RCRA Code:	Not reported
Meth Code:	H01 - Transfer Station
Quantity Tons:	0.1
Waste Quantity:	200
Quantity Unit:	P
Additional Code 1:	Not reported
Additional Code 2:	Not reported
Additional Code 3:	Not reported
Additional Code 4:	Not reported
Additional Code 5:	Not reported
Shipment Date:	20051101
Creation Date:	1/4/2007 18:30:12
Receipt Date:	20051101
Manifest ID:	24678047
Trans EPA ID:	MAD039322250
Trans Name:	CLEAN HARBORS ENV SERVICES INC
Trans 2 EPA ID:	Not reported
Trans 2 Name:	Not reported
TSDF EPA ID:	CAD050806850
Trans Name:	CLEAN HARBORS LOS ANGELES LLC
TSDF Alt EPA ID:	HFHQ36 0200
TSDF Alt Name:	Not reported
Waste Code Description:	352 - Other organic solids
RCRA Code:	F001
Meth Code:	H01 - Transfer Station
Quantity Tons:	0.125
Waste Quantity:	250
Quantity Unit:	P
Additional Code 1:	Not reported
Additional Code 2:	Not reported
Additional Code 3:	Not reported
Additional Code 4:	Not reported
Additional Code 5:	Not reported
Shipment Date:	20051101
Creation Date:	1/4/2007 18:30:12
Receipt Date:	20051101
Manifest ID:	24678047
Trans EPA ID:	MAD039322250
Trans Name:	CLEAN HARBORS ENV SERVICES INC
Trans 2 EPA ID:	Not reported
Trans 2 Name:	Not reported
TSDF EPA ID:	CAD050806850
Trans Name:	CLEAN HARBORS LOS ANGELES LLC
TSDF Alt EPA ID:	HFHQ36 0200
TSDF Alt Name:	Not reported
Waste Code Description:	512 - Other empty containers 30 gallons or more
RCRA Code:	Not reported

SCE WALNUT SUBSTATION (Continued) **S113010533**

Meth Code:	H01 - Transfer Station
Quantity Tons:	0.175
Waste Quantity:	350
Quantity Unit:	P
Additional Code 1:	Not reported
Additional Code 2:	Not reported
Additional Code 3:	Not reported
Additional Code 4:	Not reported
Additional Code 5:	Not reported
Shipment Date:	20051101
Creation Date:	1/4/2007 18:30:12
Receipt Date:	20051101
Manifest ID:	24678047
Trans EPA ID:	MAD039322250
Trans Name:	CLEAN HARBORS ENV SERVICES INC
Trans 2 EPA ID:	Not reported
Trans 2 Name:	Not reported
TSDF EPA ID:	CAD050806850
Trans Name:	CLEAN HARBORS LOS ANGELES LLC
TSDF Alt EPA ID:	HFHQ36 0200
TSDF Alt Name:	Not reported
Waste Code Description:	352 - Other organic solids
RCRA Code:	Not reported
Meth Code:	H01 - Transfer Station
Quantity Tons:	0.3
Waste Quantity:	600
Quantity Unit:	P
Additional Code 1:	Not reported
Additional Code 2:	Not reported
Additional Code 3:	Not reported
Additional Code 4:	Not reported
Additional Code 5:	Not reported
Shipment Date:	20051028
Creation Date:	1/4/2007 18:30:12
Receipt Date:	20051028
Manifest ID:	24678104
Trans EPA ID:	CAT080032253
Trans Name:	O C VACUUM INC
Trans 2 EPA ID:	Not reported
Trans 2 Name:	Not reported
TSDF EPA ID:	CAD050806850
Trans Name:	CLEAN HARBORS LOS ANGELES LLC
TSDF Alt EPA ID:	HFHQ36 0200
TSDF Alt Name:	Not reported
Waste Code Description:	221 - Waste oil and mixed oil
RCRA Code:	Not reported
Meth Code:	H01 - Transfer Station
Quantity Tons:	4.37
Waste Quantity:	1150
Quantity Unit:	G
Additional Code 1:	Not reported
Additional Code 2:	Not reported
Additional Code 3:	Not reported
Additional Code 4:	Not reported
Additional Code 5:	Not reported

SCE WALNUT SUBSTATION (Continued) **S113010533**

Shipment Date:	20050921
Creation Date:	3/12/2006 18:30:40
Receipt Date:	20050927
Manifest ID:	24220082
Trans EPA ID:	CAD073609893
Trans Name:	KARCHER ENVIRONMENTAL INC
Trans 2 EPA ID:	Not reported
Trans 2 Name:	Not reported
TSDF EPA ID:	CAD009007626
Trans Name:	AZUSA LAND RECLAMATION
TSDF Alt EPA ID:	CAD009007626
TSDF Alt Name:	Not reported
Waste Code Description:	151 - Asbestos-containing waste
RCRA Code:	Not reported
Meth Code:	D80 - Disposal, Land Fill
Quantity Tons:	0.8428
Waste Quantity:	1
Quantity Unit:	Y
Additional Code 1:	Not reported
Additional Code 2:	Not reported
Additional Code 3:	Not reported
Additional Code 4:	Not reported
Additional Code 5:	Not reported

Shipment Date:	20050819
Creation Date:	1/4/2007 18:30:12
Receipt Date:	20050819
Manifest ID:	24710638
Trans EPA ID:	MAD039322250
Trans Name:	CLEAN HARBORS ENV SERVICES INC
Trans 2 EPA ID:	Not reported
Trans 2 Name:	Not reported
TSDF EPA ID:	CAD050806850
Trans Name:	CLEAN HARBORS LOS ANGELES LLC
TSDF Alt EPA ID:	HFHQ36 0200
TSDF Alt Name:	Not reported
Waste Code Description:	221 - Waste oil and mixed oil
RCRA Code:	Not reported
Meth Code:	H01 - Transfer Station
Quantity Tons:	9
Waste Quantity:	18000
Quantity Unit:	P
Additional Code 1:	Not reported
Additional Code 2:	Not reported
Additional Code 3:	Not reported
Additional Code 4:	Not reported
Additional Code 5:	Not reported

Additional Info:

Year:	2004
Gen EPA ID:	CAD981694128

Shipment Date:	20041228
Creation Date:	4/20/2006 18:32:04
Receipt Date:	20041229
Manifest ID:	24162244
Trans EPA ID:	MAD039322250

SCE WALNUT SUBSTATION (Continued) **S113010533**

Trans Name:	CLEAN HARBORS ENV SERVICES INC
Trans 2 EPA ID:	Not reported
Trans 2 Name:	Not reported
TSDF EPA ID:	CAD050806850
Trans Name:	CLEAN HARBORS LOS ANGELES LLC
TSDF Alt EPA ID:	HFHQ36 0200
TSDF Alt Name:	Not reported
Waste Code Description:	352 - Other organic solids
RCRA Code:	F001
Meth Code:	H01 - Transfer Station
Quantity Tons:	0.125
Waste Quantity:	250
Quantity Unit:	P
Additional Code 1:	Not reported
Additional Code 2:	Not reported
Additional Code 3:	Not reported
Additional Code 4:	Not reported
Additional Code 5:	Not reported

Shipment Date:	20041228
Creation Date:	4/20/2006 18:32:04
Receipt Date:	20041229
Manifest ID:	24162244
Trans EPA ID:	MAD039322250
Trans Name:	CLEAN HARBORS ENV SERVICES INC
Trans 2 EPA ID:	Not reported
Trans 2 Name:	Not reported
TSDF EPA ID:	CAD050806850
Trans Name:	CLEAN HARBORS LOS ANGELES LLC
TSDF Alt EPA ID:	HFHQ36 0200
TSDF Alt Name:	Not reported
Waste Code Description:	214 - Unspecified solvent mixture
RCRA Code:	223
Meth Code:	H01 - Transfer Station
Quantity Tons:	0.18
Waste Quantity:	50
Quantity Unit:	G
Additional Code 1:	Not reported
Additional Code 2:	Not reported
Additional Code 3:	Not reported
Additional Code 4:	Not reported
Additional Code 5:	Not reported

Shipment Date:	20041228
Creation Date:	4/20/2006 18:32:04
Receipt Date:	20041229
Manifest ID:	24162244
Trans EPA ID:	MAD039322250
Trans Name:	CLEAN HARBORS ENV SERVICES INC
Trans 2 EPA ID:	Not reported
Trans 2 Name:	Not reported
TSDF EPA ID:	CAD050806850
Trans Name:	CLEAN HARBORS LOS ANGELES LLC
TSDF Alt EPA ID:	HFHQ36 0200
TSDF Alt Name:	Not reported
Waste Code Description:	352 - Other organic solids
RCRA Code:	Not reported

SCE WALNUT SUBSTATION (Continued) **S113010533**

Meth Code:	H01 - Transfer Station
Quantity Tons:	0.25
Waste Quantity:	500
Quantity Unit:	P
Additional Code 1:	Not reported
Additional Code 2:	Not reported
Additional Code 3:	Not reported
Additional Code 4:	Not reported
Additional Code 5:	Not reported
Shipment Date:	20041228
Creation Date:	4/20/2006 18:32:04
Receipt Date:	20041229
Manifest ID:	24162243
Trans EPA ID:	MAD039322250
Trans Name:	CLEAN HARBORS ENV SERVICES INC
Trans 2 EPA ID:	Not reported
Trans 2 Name:	Not reported
TSDF EPA ID:	CAD050806850
Trans Name:	CLEAN HARBORS LOS ANGELES LLC
TSDF Alt EPA ID:	HFHQ36 0200
TSDF Alt Name:	Not reported
Waste Code Description:	221 - Waste oil and mixed oil
RCRA Code:	NONE
Meth Code:	H01 - Transfer Station
Quantity Tons:	1.9635
Waste Quantity:	3927
Quantity Unit:	P
Additional Code 1:	Not reported
Additional Code 2:	Not reported
Additional Code 3:	Not reported
Additional Code 4:	Not reported
Additional Code 5:	Not reported
Shipment Date:	20041228
Creation Date:	4/20/2006 18:32:04
Receipt Date:	20041229
Manifest ID:	24162243
Trans EPA ID:	MAD039322250
Trans Name:	CLEAN HARBORS ENV SERVICES INC
Trans 2 EPA ID:	Not reported
Trans 2 Name:	Not reported
TSDF EPA ID:	CAD050806850
Trans Name:	CLEAN HARBORS LOS ANGELES LLC
TSDF Alt EPA ID:	HFHQ36 0200
TSDF Alt Name:	Not reported
Waste Code Description:	- Not reported
RCRA Code:	Not reported
Meth Code:	H01 - Transfer Station
Quantity Tons:	Not reported
Waste Quantity:	Not reported
Quantity Unit:	Not reported
Additional Code 1:	Not reported
Additional Code 2:	Not reported
Additional Code 3:	Not reported
Additional Code 4:	Not reported
Additional Code 5:	Not reported

SCE WALNUT SUBSTATION (Continued) **S113010533**

Shipment Date:	20041108
Creation Date:	3/13/2007 18:30:13
Receipt Date:	20041108
Manifest ID:	23456929
Trans EPA ID:	MAD039322250
Trans Name:	CLEAN HARBORS ENV SERVICES INC
Trans 2 EPA ID:	Not reported
Trans 2 Name:	Not reported
TSDF EPA ID:	CAD050806850
Trans Name:	CLEAN HARBORS LOS ANGELES LLC
TSDF Alt EPA ID:	HFHQ36 0200
TSDF Alt Name:	Not reported
Waste Code Description:	221 - Waste oil and mixed oil
RCRA Code:	NONE
Meth Code:	H01 - Transfer Station
Quantity Tons:	0.55
Waste Quantity:	1100
Quantity Unit:	P
Additional Code 1:	Not reported
Additional Code 2:	Not reported
Additional Code 3:	Not reported
Additional Code 4:	Not reported
Additional Code 5:	Not reported

Shipment Date:	20041108
Creation Date:	3/13/2007 18:30:13
Receipt Date:	20041108
Manifest ID:	23456929
Trans EPA ID:	MAD039322250
Trans Name:	CLEAN HARBORS ENV SERVICES INC
Trans 2 EPA ID:	Not reported
Trans 2 Name:	Not reported
TSDF EPA ID:	CAD050806850
Trans Name:	CLEAN HARBORS LOS ANGELES LLC
TSDF Alt EPA ID:	HFHQ36 0200
TSDF Alt Name:	Not reported
Waste Code Description:	- Not reported
RCRA Code:	Not reported
Meth Code:	H01 - Transfer Station
Quantity Tons:	Not reported
Waste Quantity:	Not reported
Quantity Unit:	Not reported
Additional Code 1:	Not reported
Additional Code 2:	Not reported
Additional Code 3:	Not reported
Additional Code 4:	Not reported
Additional Code 5:	Not reported

Shipment Date:	20040413
Creation Date:	10/15/2004 10:46:40
Receipt Date:	20040414
Manifest ID:	23818448
Trans EPA ID:	MAD039322250
Trans Name:	CLEAN HARBORS ENV SERVICES INC
Trans 2 EPA ID:	Not reported
Trans 2 Name:	Not reported
TSDF EPA ID:	CAD050806850

SCE WALNUT SUBSTATION (Continued) **S113010533**

Trans Name:	CLEAN HARBORS LOS ANGELES LLC
TSDF Alt EPA ID:	HFHQ36 0200
TSDF Alt Name:	Not reported
Waste Code Description:	214 - Unspecified solvent mixture
RCRA Code:	Not reported
Meth Code:	H01 - Transfer Station
Quantity Tons:	0.45
Waste Quantity:	900
Quantity Unit:	P
Additional Code 1:	Not reported
Additional Code 2:	Not reported
Additional Code 3:	Not reported
Additional Code 4:	Not reported
Additional Code 5:	Not reported
Shipment Date:	20040413
Creation Date:	10/15/2004 10:46:40
Receipt Date:	20040414
Manifest ID:	23818448
Trans EPA ID:	MAD039322250
Trans Name:	CLEAN HARBORS ENV SERVICES INC
Trans 2 EPA ID:	Not reported
Trans 2 Name:	Not reported
TSDF EPA ID:	CAD050806850
Trans Name:	CLEAN HARBORS LOS ANGELES LLC
TSDF Alt EPA ID:	HFHQ36 0200
TSDF Alt Name:	Not reported
Waste Code Description:	352 - Other organic solids
RCRA Code:	Not reported
Meth Code:	H01 - Transfer Station
Quantity Tons:	0.2375
Waste Quantity:	475
Quantity Unit:	P
Additional Code 1:	Not reported
Additional Code 2:	Not reported
Additional Code 3:	Not reported
Additional Code 4:	Not reported
Additional Code 5:	Not reported
Shipment Date:	20040413
Creation Date:	10/15/2004 10:46:40
Receipt Date:	20040414
Manifest ID:	23818448
Trans EPA ID:	MAD039322250
Trans Name:	CLEAN HARBORS ENV SERVICES INC
Trans 2 EPA ID:	Not reported
Trans 2 Name:	Not reported
TSDF EPA ID:	CAD050806850
Trans Name:	CLEAN HARBORS LOS ANGELES LLC
TSDF Alt EPA ID:	HFHQ36 0200
TSDF Alt Name:	Not reported
Waste Code Description:	352 - Other organic solids
RCRA Code:	F001
Meth Code:	H01 - Transfer Station
Quantity Tons:	0.25
Waste Quantity:	500
Quantity Unit:	P

SCE WALNUT SUBSTATION (Continued) **S113010533**

Additional Code 1:	Not reported
Additional Code 2:	Not reported
Additional Code 3:	Not reported
Additional Code 4:	Not reported
Additional Code 5:	Not reported

Additional Info:

Year:	2003
Gen EPA ID:	CAD981694128
Shipment Date:	20031223
Creation Date:	8/17/2004 10:07:55
Receipt Date:	Not reported
Manifest ID:	22978686
Trans EPA ID:	MAD039322250
Trans Name:	CLEAN HARBORS ENV SERVICES INC
Trans 2 EPA ID:	Not reported
Trans 2 Name:	Not reported
TSDF EPA ID:	CAD050806850
Trans Name:	CLEAN HARBORS LOS ANGELES LLC
TSDF Alt EPA ID:	HFHQ36 0200
TSDF Alt Name:	Not reported
Waste Code Description:	- Not reported
RCRA Code:	Not reported
Meth Code:	- Not reported
Quantity Tons:	0.3
Waste Quantity:	600
Quantity Unit:	P
Additional Code 1:	Not reported
Additional Code 2:	Not reported
Additional Code 3:	Not reported
Additional Code 4:	Not reported
Additional Code 5:	Not reported
Shipment Date:	20031222
Creation Date:	8/13/2004 7:53:20
Receipt Date:	20031223
Manifest ID:	22978686
Trans EPA ID:	MAD039322250
Trans Name:	CLEAN HARBORS ENV SERVICES INC
Trans 2 EPA ID:	Not reported
Trans 2 Name:	Not reported
TSDF EPA ID:	CAD050806850
Trans Name:	CLEAN HARBORS LOS ANGELES LLC
TSDF Alt EPA ID:	HFHQ36 0200
TSDF Alt Name:	Not reported
Waste Code Description:	- Not reported
RCRA Code:	Not reported
Meth Code:	H01 - Transfer Station
Quantity Tons:	0.3
Waste Quantity:	600
Quantity Unit:	P
Additional Code 1:	Not reported
Additional Code 2:	Not reported
Additional Code 3:	Not reported
Additional Code 4:	Not reported
Additional Code 5:	Not reported

SCE WALNUT SUBSTATION (Continued) **S113010533**

Shipment Date:	20031203
Creation Date:	8/13/2004 7:53:20
Receipt Date:	20031203
Manifest ID:	22125707
Trans EPA ID:	MAD039322250
Trans Name:	CLEAN HARBORS ENV SERVICES INC
Trans 2 EPA ID:	Not reported
Trans 2 Name:	Not reported
TSDF EPA ID:	CAD050806850
Trans Name:	CLEAN HARBORS LOS ANGELES LLC
TSDF Alt EPA ID:	HFHQ36 0200
TSDF Alt Name:	Not reported
Waste Code Description:	- Not reported
RCRA Code:	Not reported
Meth Code:	H01 - Transfer Station
Quantity Tons:	Not reported
Waste Quantity:	Not reported
Quantity Unit:	Not reported
Additional Code 1:	Not reported
Additional Code 2:	Not reported
Additional Code 3:	Not reported
Additional Code 4:	Not reported
Additional Code 5:	Not reported

Shipment Date:	20031203
Creation Date:	8/13/2004 7:53:20
Receipt Date:	20031203
Manifest ID:	22125707
Trans EPA ID:	MAD039322250
Trans Name:	CLEAN HARBORS ENV SERVICES INC
Trans 2 EPA ID:	Not reported
Trans 2 Name:	Not reported
TSDF EPA ID:	CAD050806850
Trans Name:	CLEAN HARBORS LOS ANGELES LLC
TSDF Alt EPA ID:	HFHQ36 0200
TSDF Alt Name:	Not reported
Waste Code Description:	- Not reported
RCRA Code:	Not reported
Meth Code:	H01 - Transfer Station
Quantity Tons:	0.5
Waste Quantity:	1000
Quantity Unit:	P
Additional Code 1:	Not reported
Additional Code 2:	Not reported
Additional Code 3:	Not reported
Additional Code 4:	Not reported
Additional Code 5:	Not reported

Shipment Date:	20030904
Creation Date:	8/3/2004 15:00:31
Receipt Date:	20030904
Manifest ID:	22868206
Trans EPA ID:	MAD039322250
Trans Name:	CLEAN HARBORS ENV SERVICES INC
Trans 2 EPA ID:	Not reported
Trans 2 Name:	Not reported
TSDF EPA ID:	CAD050806850

SCE WALNUT SUBSTATION (Continued) **S113010533**

Trans Name:	CLEAN HARBORS LOS ANGELES LLC
TSDF Alt EPA ID:	HFHQ36 0200
TSDF Alt Name:	Not reported
Waste Code Description:	352 - Other organic solids
RCRA Code:	Not reported
Meth Code:	H01 - Transfer Station
Quantity Tons:	0.375
Waste Quantity:	750
Quantity Unit:	P
Additional Code 1:	Not reported
Additional Code 2:	Not reported
Additional Code 3:	Not reported
Additional Code 4:	Not reported
Additional Code 5:	Not reported
Shipment Date:	20030514
Creation Date:	7/22/2004 7:52:41
Receipt Date:	20030514
Manifest ID:	22660938
Trans EPA ID:	MAD039322250
Trans Name:	Not reported
Trans 2 EPA ID:	Not reported
Trans 2 Name:	Not reported
TSDF EPA ID:	CAD050806850
Trans Name:	Not reported
TSDF Alt EPA ID:	Not reported
TSDF Alt Name:	Not reported
Waste Code Description:	261 - Not reported
RCRA Code:	Not reported
Meth Code:	H01 - Transfer Station
Quantity Tons:	0.834
Waste Quantity:	200
Quantity Unit:	G
Additional Code 1:	Not reported
Additional Code 2:	Not reported
Additional Code 3:	Not reported
Additional Code 4:	Not reported
Additional Code 5:	Not reported
Shipment Date:	20030107
Creation Date:	5/19/2003 18:31:05
Receipt Date:	20030108
Manifest ID:	22125475
Trans EPA ID:	MAD039322250
Trans Name:	Not reported
Trans 2 EPA ID:	Not reported
Trans 2 Name:	Not reported
TSDF EPA ID:	CAD050806850
Trans Name:	Not reported
TSDF Alt EPA ID:	Not reported
TSDF Alt Name:	Not reported
Waste Code Description:	261 - Not reported
RCRA Code:	Not reported
Meth Code:	H01 - Transfer Station
Quantity Tons:	0.0551
Waste Quantity:	50
Quantity Unit:	K

SCE WALNUT SUBSTATION (Continued) **S113010533**

Additional Code 1:	Not reported
Additional Code 2:	Not reported
Additional Code 3:	Not reported
Additional Code 4:	Not reported
Additional Code 5:	Not reported
Shipment Date:	20030107
Creation Date:	5/21/2003 18:32:18
Receipt Date:	20030114
Manifest ID:	22125460
Trans EPA ID:	MAD039322250
Trans Name:	Not reported
Trans 2 EPA ID:	CAT000624247
Trans 2 Name:	Not reported
TSDF EPA ID:	UTD981552177
Trans Name:	Not reported
TSDF Alt EPA ID:	Not reported
TSDF Alt Name:	Not reported
Waste Code Description:	261 - Not reported
RCRA Code:	Not reported
Meth Code:	T03 - Treatment, Incineration
Quantity Tons:	0.50141
Waste Quantity:	455
Quantity Unit:	K
Additional Code 1:	Not reported
Additional Code 2:	Not reported
Additional Code 3:	Not reported
Additional Code 4:	Not reported
Additional Code 5:	Not reported
Shipment Date:	20030107
Creation Date:	5/19/2003 18:31:05
Receipt Date:	20030108
Manifest ID:	22125475
Trans EPA ID:	MAD039322250
Trans Name:	Not reported
Trans 2 EPA ID:	Not reported
Trans 2 Name:	Not reported
TSDF EPA ID:	CAD050806850
Trans Name:	Not reported
TSDF Alt EPA ID:	Not reported
TSDF Alt Name:	Not reported
Waste Code Description:	261 - Not reported
RCRA Code:	Not reported
Meth Code:	H01 - Transfer Station
Quantity Tons:	1.70259
Waste Quantity:	1545
Quantity Unit:	K
Additional Code 1:	Not reported
Additional Code 2:	Not reported
Additional Code 3:	Not reported
Additional Code 4:	Not reported
Additional Code 5:	Not reported

Additional Info:

Year:	2002
Gen EPA ID:	CAD981694128

SCE WALNUT SUBSTATION (Continued) **S113010533**

Shipment Date:	20021230
Creation Date:	3/30/2003 18:31:13
Receipt Date:	20021231
Manifest ID:	22124529
Trans EPA ID:	MAD039322250
Trans Name:	Not reported
Trans 2 EPA ID:	Not reported
Trans 2 Name:	Not reported
TSDF EPA ID:	CAD050806850
Trans Name:	Not reported
TSDF Alt EPA ID:	Not reported
TSDF Alt Name:	Not reported
Waste Code Description:	223 - Unspecified oil-containing waste
RCRA Code:	D001
Meth Code:	H01 - Transfer Station
Quantity Tons:	0.525
Waste Quantity:	1050
Quantity Unit:	P
Additional Code 1:	Not reported
Additional Code 2:	Not reported
Additional Code 3:	Not reported
Additional Code 4:	Not reported
Additional Code 5:	Not reported

Shipment Date:	20021230
Creation Date:	3/30/2003 18:31:13
Receipt Date:	20021231
Manifest ID:	22124529
Trans EPA ID:	MAD039322250
Trans Name:	Not reported
Trans 2 EPA ID:	Not reported
Trans 2 Name:	Not reported
TSDF EPA ID:	CAD050806850
Trans Name:	Not reported
TSDF Alt EPA ID:	Not reported
TSDF Alt Name:	Not reported
Waste Code Description:	352 - Other organic solids
RCRA Code:	Not reported
Meth Code:	H01 - Transfer Station
Quantity Tons:	0.2
Waste Quantity:	400
Quantity Unit:	P
Additional Code 1:	Not reported
Additional Code 2:	Not reported
Additional Code 3:	Not reported
Additional Code 4:	Not reported
Additional Code 5:	Not reported

Shipment Date:	20020412
Creation Date:	7/17/2002 18:33:08
Receipt Date:	20020415
Manifest ID:	98786585
Trans EPA ID:	CAT000624247
Trans Name:	Not reported
Trans 2 EPA ID:	Not reported
Trans 2 Name:	Not reported
TSDF EPA ID:	UTD981552177

SCE WALNUT SUBSTATION (Continued) **S113010533**

Trans Name:	Not reported
TSDF Alt EPA ID:	Not reported
TSDF Alt Name:	Not reported
Waste Code Description:	- Not reported
RCRA Code:	D012
Meth Code:	R01 - Recycler
Quantity Tons:	8.34
Waste Quantity:	2000
Quantity Unit:	G
Additional Code 1:	Not reported
Additional Code 2:	Not reported
Additional Code 3:	Not reported
Additional Code 4:	Not reported
Additional Code 5:	Not reported
Shipment Date:	20020410
Creation Date:	5/28/2003 18:57:48
Receipt Date:	Not reported
Manifest ID:	20943494
Trans EPA ID:	CAD981682693
Trans Name:	Not reported
Trans 2 EPA ID:	N A
Trans 2 Name:	Not reported
TSDF EPA ID:	CAD050806850
Trans Name:	Not reported
TSDF Alt EPA ID:	Not reported
TSDF Alt Name:	Not reported
Waste Code Description:	352 - Other organic solids
RCRA Code:	F003
Meth Code:	- Not reported
Quantity Tons:	0.85
Waste Quantity:	1700
Quantity Unit:	P
Additional Code 1:	Not reported
Additional Code 2:	Not reported
Additional Code 3:	Not reported
Additional Code 4:	Not reported
Additional Code 5:	Not reported
Shipment Date:	20020410
Creation Date:	5/28/2003 18:57:48
Receipt Date:	Not reported
Manifest ID:	20943494
Trans EPA ID:	CAD981682693
Trans Name:	Not reported
Trans 2 EPA ID:	N A
Trans 2 Name:	Not reported
TSDF EPA ID:	CAD050806850
Trans Name:	Not reported
TSDF Alt EPA ID:	Not reported
TSDF Alt Name:	Not reported
Waste Code Description:	223 - Unspecified oil-containing waste
RCRA Code:	D001
Meth Code:	- Not reported
Quantity Tons:	1
Waste Quantity:	2000
Quantity Unit:	P

SCE WALNUT SUBSTATION (Continued) **S113010533**

Additional Code 1:	Not reported
Additional Code 2:	Not reported
Additional Code 3:	Not reported
Additional Code 4:	Not reported
Additional Code 5:	Not reported
Shipment Date:	20020410
Creation Date:	5/28/2003 18:57:48
Receipt Date:	Not reported
Manifest ID:	20943495
Trans EPA ID:	CAD981682693
Trans Name:	Not reported
Trans 2 EPA ID:	N A
Trans 2 Name:	Not reported
TSDF EPA ID:	CAT000646117
Trans Name:	Not reported
TSDF Alt EPA ID:	Not reported
TSDF Alt Name:	Not reported
Waste Code Description:	352 - Other organic solids
RCRA Code:	Not reported
Meth Code:	- Not reported
Quantity Tons:	0.15
Waste Quantity:	300
Quantity Unit:	P
Additional Code 1:	Not reported
Additional Code 2:	Not reported
Additional Code 3:	Not reported
Additional Code 4:	Not reported
Additional Code 5:	Not reported

Additional Info:

Year:	2001
Gen EPA ID:	CAD981694128
Shipment Date:	20011029
Creation Date:	12/17/2001 0:00:00
Receipt Date:	20011030
Manifest ID:	98786494
Trans EPA ID:	CAT000624247
Trans Name:	Not reported
Trans 2 EPA ID:	Not reported
Trans 2 Name:	Not reported
TSDF EPA ID:	UTD981552177
Trans Name:	Not reported
TSDF Alt EPA ID:	Not reported
TSDF Alt Name:	Not reported
Waste Code Description:	261 - Not reported
RCRA Code:	Not reported
Meth Code:	T03 - Treatment, Incineration
Quantity Tons:	17.931
Waste Quantity:	4300
Quantity Unit:	G
Additional Code 1:	Not reported
Additional Code 2:	Not reported
Additional Code 3:	Not reported
Additional Code 4:	Not reported
Additional Code 5:	Not reported

SCE WALNUT SUBSTATION (Continued) **S113010533**

Shipment Date:	20011015
Creation Date:	12/17/2001 0:00:00
Receipt Date:	20011016
Manifest ID:	21340811
Trans EPA ID:	CAT000624247
Trans Name:	Not reported
Trans 2 EPA ID:	Not reported
Trans 2 Name:	Not reported
TSDF EPA ID:	UTD981552177
Trans Name:	Not reported
TSDF Alt EPA ID:	Not reported
TSDF Alt Name:	Not reported
Waste Code Description:	261 - Not reported
RCRA Code:	Not reported
Meth Code:	T03 - Treatment, Incineration
Quantity Tons:	17.931
Waste Quantity:	4300
Quantity Unit:	G
Additional Code 1:	Not reported
Additional Code 2:	Not reported
Additional Code 3:	Not reported
Additional Code 4:	Not reported
Additional Code 5:	Not reported

Shipment Date:	20010923
Creation Date:	12/17/2001 0:00:00
Receipt Date:	20010924
Manifest ID:	99723827
Trans EPA ID:	CAT000624247
Trans Name:	Not reported
Trans 2 EPA ID:	Not reported
Trans 2 Name:	Not reported
TSDF EPA ID:	UTD981552177
Trans Name:	Not reported
TSDF Alt EPA ID:	Not reported
TSDF Alt Name:	Not reported
Waste Code Description:	261 - Not reported
RCRA Code:	Not reported
Meth Code:	T03 - Treatment, Incineration
Quantity Tons:	18.765
Waste Quantity:	4500
Quantity Unit:	G
Additional Code 1:	Not reported
Additional Code 2:	Not reported
Additional Code 3:	Not reported
Additional Code 4:	Not reported
Additional Code 5:	Not reported

Shipment Date:	20010604
Creation Date:	7/30/2001 0:00:00
Receipt Date:	20010614
Manifest ID:	20457149
Trans EPA ID:	CAD981682693
Trans Name:	Not reported
Trans 2 EPA ID:	N A
Trans 2 Name:	Not reported
TSDF EPA ID:	CAT000646117

SCE WALNUT SUBSTATION (Continued) **S113010533**

Trans Name:	Not reported
TSDF Alt EPA ID:	CAT000646117
TSDF Alt Name:	Not reported
Waste Code Description:	352 - Other organic solids
RCRA Code:	Not reported
Meth Code:	D80 - Disposal, Land Fill
Quantity Tons:	0.225
Waste Quantity:	450
Quantity Unit:	P
Additional Code 1:	Not reported
Additional Code 2:	Not reported
Additional Code 3:	Not reported
Additional Code 4:	Not reported
Additional Code 5:	Not reported
Shipment Date:	20010430
Creation Date:	7/20/2009 18:30:33
Receipt Date:	20090430
Manifest ID:	001753924FLE
Trans EPA ID:	MAD039322250
Trans Name:	CLEAN HARBORS ENVIRONMENTAL SERVICES INC
Trans 2 EPA ID:	Not reported
Trans 2 Name:	Not reported
TSDF EPA ID:	CAD050806850
Trans Name:	CLEAN HARBORS LOS ANGELES LLC
TSDF Alt EPA ID:	Not reported
TSDF Alt Name:	Not reported
Waste Code Description:	261 - Not reported
RCRA Code:	Not reported
Meth Code:	H141 - Storage, Bulking, And/Or Transfer Off Site--No Treatment/Reovery (H010-H129) Or (H131-H135)
Quantity Tons:	0.8
Waste Quantity:	1600
Quantity Unit:	P
Additional Code 1:	Not reported
Additional Code 2:	Not reported
Additional Code 3:	Not reported
Additional Code 4:	Not reported
Additional Code 5:	Not reported
Shipment Date:	20010112
Creation Date:	3/22/2001 0:00:00
Receipt Date:	20010118
Manifest ID:	20456996
Trans EPA ID:	CAD981682693
Trans Name:	Not reported
Trans 2 EPA ID:	N A
Trans 2 Name:	Not reported
TSDF EPA ID:	CAT000646117
Trans Name:	Not reported
TSDF Alt EPA ID:	CAT000646117
TSDF Alt Name:	Not reported
Waste Code Description:	352 - Other organic solids
RCRA Code:	Not reported
Meth Code:	D80 - Disposal, Land Fill
Quantity Tons:	0.1
Waste Quantity:	200

SCE WALNUT SUBSTATION (Continued) **S113010533**

Quantity Unit:	P
Additional Code 1:	Not reported
Additional Code 2:	Not reported
Additional Code 3:	Not reported
Additional Code 4:	Not reported
Additional Code 5:	Not reported
Shipment Date:	20010112
Creation Date:	4/30/2001 0:00:00
Receipt Date:	20010118
Manifest ID:	20456995
Trans EPA ID:	CAD981682693
Trans Name:	Not reported
Trans 2 EPA ID:	N A
Trans 2 Name:	Not reported
TSDF EPA ID:	CAD050806850
Trans Name:	Not reported
TSDF Alt EPA ID:	CAD050806850
TSDF Alt Name:	Not reported
Waste Code Description:	741 - Liquids with halogenated organic compounds > 1000 mg/l
RCRA Code:	F001
Meth Code:	H01 - Transfer Station
Quantity Tons:	0.2125
Waste Quantity:	425
Quantity Unit:	P
Additional Code 1:	Not reported
Additional Code 2:	Not reported
Additional Code 3:	Not reported
Additional Code 4:	Not reported
Additional Code 5:	Not reported
Shipment Date:	20010112
Creation Date:	3/22/2001 0:00:00
Receipt Date:	20010118
Manifest ID:	20456996
Trans EPA ID:	CAD981682693
Trans Name:	Not reported
Trans 2 EPA ID:	N A
Trans 2 Name:	Not reported
TSDF EPA ID:	CAT000646117
Trans Name:	Not reported
TSDF Alt EPA ID:	CAT000646117
TSDF Alt Name:	Not reported
Waste Code Description:	223 - Unspecified oil-containing waste
RCRA Code:	Not reported
Meth Code:	D80 - Disposal, Land Fill
Quantity Tons:	1.6
Waste Quantity:	3200
Quantity Unit:	P
Additional Code 1:	Not reported
Additional Code 2:	Not reported
Additional Code 3:	Not reported
Additional Code 4:	Not reported
Additional Code 5:	Not reported

Additional Info:

Year:	2000

SCE WALNUT SUBSTATION (Continued) **S113010533**

Gen EPA ID:	CAD981694128
Shipment Date:	20001030
Creation Date:	12/13/2000 0:00:00
Receipt Date:	20001031
Manifest ID:	99724607
Trans EPA ID:	CAT000624247
Trans Name:	Not reported
Trans 2 EPA ID:	Not reported
Trans 2 Name:	Not reported
TSDF EPA ID:	UTD981552177
Trans Name:	Not reported
TSDF Alt EPA ID:	Not reported
TSDF Alt Name:	Not reported
Waste Code Description:	261 - Not reported
RCRA Code:	Not reported
Meth Code:	T03 - Treatment, Incineration
Quantity Tons:	21.684
Waste Quantity:	5200
Quantity Unit:	G
Additional Code 1:	Not reported
Additional Code 2:	Not reported
Additional Code 3:	Not reported
Additional Code 4:	Not reported
Additional Code 5:	Not reported
Shipment Date:	20000616
Creation Date:	8/28/2000 0:00:00
Receipt Date:	20000622
Manifest ID:	99834323
Trans EPA ID:	CAD981682693
Trans Name:	Not reported
Trans 2 EPA ID:	N A
Trans 2 Name:	Not reported
TSDF EPA ID:	CAD050806850
Trans Name:	Not reported
TSDF Alt EPA ID:	CAD050806850
TSDF Alt Name:	Not reported
Waste Code Description:	352 - Other organic solids
RCRA Code:	F003
Meth Code:	H01 - Transfer Station
Quantity Tons:	0.6
Waste Quantity:	1200
Quantity Unit:	P
Additional Code 1:	Not reported
Additional Code 2:	Not reported
Additional Code 3:	Not reported
Additional Code 4:	Not reported
Additional Code 5:	Not reported
Shipment Date:	20000616
Creation Date:	8/9/2000 0:00:00
Receipt Date:	20000622
Manifest ID:	99834345
Trans EPA ID:	CAD981682693
Trans Name:	Not reported
Trans 2 EPA ID:	N A

SCE WALNUT SUBSTATION (Continued) **S113010533**

Trans 2 Name:	Not reported
TSDF EPA ID:	CAT000646117
Trans Name:	Not reported
TSDF Alt EPA ID:	CAT000646117
TSDF Alt Name:	Not reported
Waste Code Description:	352 - Other organic solids
RCRA Code:	Not reported
Meth Code:	D80 - Disposal, Land Fill
Quantity Tons:	0.9
Waste Quantity:	1800
Quantity Unit:	P
Additional Code 1:	Not reported
Additional Code 2:	Not reported
Additional Code 3:	Not reported
Additional Code 4:	Not reported
Additional Code 5:	Not reported
Shipment Date:	20000616
Creation Date:	8/9/2000 0:00:00
Receipt Date:	20000622
Manifest ID:	99834345
Trans EPA ID:	CAD981682693
Trans Name:	Not reported
Trans 2 EPA ID:	N A
Trans 2 Name:	Not reported
TSDF EPA ID:	CAT000646117
Trans Name:	Not reported
TSDF Alt EPA ID:	CAT000646117
TSDF Alt Name:	Not reported
Waste Code Description:	223 - Unspecified oil-containing waste
RCRA Code:	Not reported
Meth Code:	D80 - Disposal, Land Fill
Quantity Tons:	0.125
Waste Quantity:	250
Quantity Unit:	P
Additional Code 1:	Not reported
Additional Code 2:	Not reported
Additional Code 3:	Not reported
Additional Code 4:	Not reported
Additional Code 5:	Not reported
Shipment Date:	20000616
Creation Date:	8/28/2000 0:00:00
Receipt Date:	20000622
Manifest ID:	99834323
Trans EPA ID:	CAD981682693
Trans Name:	Not reported
Trans 2 EPA ID:	N A
Trans 2 Name:	Not reported
TSDF EPA ID:	CAD050806850
Trans Name:	Not reported
TSDF Alt EPA ID:	CAD050806850
TSDF Alt Name:	Not reported
Waste Code Description:	741 - Liquids with halogenated organic compounds > 1000 mg/l
RCRA Code:	F001
Meth Code:	H01 - Transfer Station
Quantity Tons:	0.4

SCE WALNUT SUBSTATION (Continued) **S113010533**

Waste Quantity:	800
Quantity Unit:	P
Additional Code 1:	Not reported
Additional Code 2:	Not reported
Additional Code 3:	Not reported
Additional Code 4:	Not reported
Additional Code 5:	Not reported
Shipment Date:	20000328
Creation Date:	5/17/2000 0:00:00
Receipt Date:	20000329
Manifest ID:	98779253
Trans EPA ID:	CAT000624247
Trans Name:	Not reported
Trans 2 EPA ID:	Not reported
Trans 2 Name:	Not reported
TSDF EPA ID:	UTD981552177
Trans Name:	Not reported
TSDF Alt EPA ID:	Not reported
TSDF Alt Name:	Not reported
Waste Code Description:	261 - Not reported
RCRA Code:	Not reported
Meth Code:	T03 - Treatment, Incineration
Quantity Tons:	1.251
Waste Quantity:	300
Quantity Unit:	G
Additional Code 1:	Not reported
Additional Code 2:	Not reported
Additional Code 3:	Not reported
Additional Code 4:	Not reported
Additional Code 5:	Not reported
Shipment Date:	20000110
Creation Date:	2/28/2000 0:00:00
Receipt Date:	20000111
Manifest ID:	99727359
Trans EPA ID:	CAT000624247
Trans Name:	Not reported
Trans 2 EPA ID:	Not reported
Trans 2 Name:	Not reported
TSDF EPA ID:	UTD981552177
Trans Name:	Not reported
TSDF Alt EPA ID:	Not reported
TSDF Alt Name:	Not reported
Waste Code Description:	261 - Not reported
RCRA Code:	Not reported
Meth Code:	- Not reported
Quantity Tons:	6.255
Waste Quantity:	1500
Quantity Unit:	G
Additional Code 1:	Not reported
Additional Code 2:	Not reported
Additional Code 3:	Not reported
Additional Code 4:	Not reported
Additional Code 5:	Not reported

SCE WALNUT SUBSTATION (Continued) **S113010533**

CERS:

Name:	SCE WALNUT SUBSTATION
Address:	16333 GALE AVE
City,State,Zip:	INDUSTRY, CA 91745
Site ID:	69614
CERS ID:	10159863
CERS Description:	Chemical Storage Facilities

Evaluation:

Eval General Type:	Compliance Evaluation Inspection
Eval Date:	03-07-2019
Violations Found:	No
Eval Type:	Routine done by local agency
Eval Notes:	PATRICIO ROMERO, SAFETY AND ENVIRONMENTAL SPECIALIST
Eval Division:	Los Angeles County Fire Department
Eval Program:	HW
Eval Source:	CERS,

Eval General Type:	Compliance Evaluation Inspection
Eval Date:	04-05-2022
Violations Found:	No
Eval Type:	Routine done by local agency
Eval Notes:	Chukwuemeka Odunze, Field Tech.
Eval Division:	Los Angeles County Fire Department
Eval Program:	HMRRP
Eval Source:	CERS,

Eval General Type:	Compliance Evaluation Inspection
Eval Date:	12-14-2015
Violations Found:	No
Eval Type:	Routine done by local agency
Eval Notes:	Mitchell Oda, Safety and Environmental Specialist
Eval Division:	Los Angeles County Fire Department
Eval Program:	APSA
Eval Source:	CERS,

Eval General Type:	Compliance Evaluation Inspection
Eval Date:	12-14-2015
Violations Found:	No
Eval Type:	Routine done by local agency
Eval Notes:	Mitchell Oda, Safety and Environmental Specialist
Eval Division:	Los Angeles County Fire Department
Eval Program:	HW
Eval Source:	CERS,

Eval General Type:	Compliance Evaluation Inspection
Eval Date:	03-07-2019
Violations Found:	No
Eval Type:	Routine done by local agency
Eval Notes:	PATRICIO ROMERO, SAFETY AND ENVIRONMENTAL SPECIALIST
Eval Division:	Los Angeles County Fire Department
Eval Program:	APSA
Eval Source:	CERS,

Eval General Type:	Compliance Evaluation Inspection
Eval Date:	04-05-2022
Violations Found:	No

SCE WALNUT SUBSTATION (Continued) **S113010533**

Eval Type: Routine done by local agency
Eval Notes: Chukwuemeka Odunze, Field Tech.
Eval Division: Los Angeles County Fire Department
Eval Program: APSA
Eval Source: CERS,

Eval General Type: Compliance Evaluation Inspection
Eval Date: 04-05-2022
Violations Found: No
Eval Type: Routine done by local agency
Eval Notes: Chukwuemeka Odunze, Field Tech.
Eval Division: Los Angeles County Fire Department
Eval Program: HW
Eval Source: CERS,

Eval General Type: Compliance Evaluation Inspection
Eval Date: 03-07-2019
Violations Found: No
Eval Type: Routine done by local agency
Eval Notes: PATRICIO ROMERO, SAFETY AND ENVIRONMENTAL SPECIALIST
Eval Division: Los Angeles County Fire Department
Eval Program: HMRRP
Eval Source: CERS,

Eval General Type: Compliance Evaluation Inspection
Eval Date: 12-14-2015
Violations Found: No
Eval Type: Routine done by local agency
Eval Notes: Mitchell Oda, Safety and Environmental Specialist
Eval Division: Los Angeles County Fire Department
Eval Program: HMRRP
Eval Source: CERS,

Affiliation:
Affiliation Type Desc: Parent Corporation
Entity Name: Southern California Edison, Transmission and Distribution Organization (TD)
Entity Title: Not reported
Affiliation Address: Not reported
Affiliation City: Not reported
Affiliation State: Not reported
Affiliation Country: Not reported
Affiliation Zip: Not reported
Affiliation Phone: ,

Affiliation Type Desc: Facility Mailing Address
Entity Name: Mailing Address
Entity Title: Not reported
Affiliation Address: P.O. Box 5085 (Attn: ESD, Programs & Governance)
Affiliation City: Rosemead
Affiliation State: CA
Affiliation Country: Not reported
Affiliation Zip: 91770
Affiliation Phone: ,

Affiliation Type Desc: CUPA District
Entity Name: Los Angeles County Fire

SCE WALNUT SUBSTATION (Continued) **S113010533**

Entity Title:	Not reported
Affiliation Address:	5825 Rickenbacker Road
Affiliation City:	Commerce
Affiliation State:	CA
Affiliation Country:	Not reported
Affiliation Zip:	90040-3027
Affiliation Phone:	(323) 890-4000,

Affiliation Type Desc:	Document Preparer
Entity Name:	Mark Landin
Entity Title:	Not reported
Affiliation Address:	Not reported
Affiliation City:	Not reported
Affiliation State:	Not reported
Affiliation Country:	Not reported
Affiliation Zip:	Not reported
Affiliation Phone:	,

Affiliation Type Desc:	Environmental Contact
Entity Name:	Environmental Notification Center
Entity Title:	Not reported
Affiliation Address:	P.O. Box 5085 (Attn: ESD, Programs & Governance)
Affiliation City:	Rosemead
Affiliation State:	CA
Affiliation Country:	Not reported
Affiliation Zip:	91770
Affiliation Phone:	,

Affiliation Type Desc:	Identification Signer
Entity Name:	Mark Landin
Entity Title:	Senior Advisor
Affiliation Address:	Not reported
Affiliation City:	Not reported
Affiliation State:	Not reported
Affiliation Country:	Not reported
Affiliation Zip:	Not reported
Affiliation Phone:	,

Affiliation Type Desc:	Operator
Entity Name:	Southern California Edison
Entity Title:	Not reported
Affiliation Address:	Not reported
Affiliation City:	Not reported
Affiliation State:	Not reported
Affiliation Country:	Not reported
Affiliation Zip:	Not reported
Affiliation Phone:	(626) 302-1212,

Affiliation Type Desc:	Legal Owner
Entity Name:	Southern California Edison
Entity Title:	Not reported
Affiliation Address:	P.O. Box 5085 (Attn: ESD, Programs & Governance)
Affiliation City:	Rosemead
Affiliation State:	CA
Affiliation Country:	United States
Affiliation Zip:	91770
Affiliation Phone:	(626) 302-1212,

SCE WALNUT SUBSTATION (Continued) **S113010533**

Affiliation Type Desc:	Property Owner
Entity Name:	Southern California Edison
Entity Title:	Not reported
Affiliation Address:	P.O. Box 5085 (Attn: ESD, Programs & Governance)
Affiliation City:	Rosemead
Affiliation State:	CA
Affiliation Country:	United States
Affiliation Zip:	91770
Affiliation Phone:	(626) 302-1212,

HWTS:

Name:	SOUTHERN CALIFORNIA EDISON WALNUT SUBSTATION
Address:	16333 GALE AVE
Address 2:	Not reported
City,State,Zip:	CITY OF INDUSTRY, CA 91745
EPA ID:	CAD981694128
Inactive Date:	06/30/2018
Create Date:	04/10/1987
Last Act Date:	Not reported
Mailing Name:	Not reported
Mailing Address:	PO BOX 800
Mailing Address 2:	Not reported
Mailing City,State,Zip:	ROSEMEAD, CA 917700000
Owner Name:	SOUTHERN CALIFORNIA EDISON
Owner Address:	PO BOX 800
Owner Address 2:	Not reported
Owner City,State,Zip:	ROSEMEAD, CA 917700000
Contact Name:	SARA M. DUVALL
Contact Address:	P.O. BOX 800
Contact Address 2:	Not reported
City,State,Zip:	ROSEMEAD, CA 91770
Facility Status:	Inactive
Facility Type:	PERMANENT
Category:	STATE
Latitude:	34.007099
Longitude:	-117.950423

NAICS:

EPA ID:	CAD981694128
Create Date:	2004-10-20 10:23:57.043
NAICS Code:	221112
NAICS Description:	Fossil Fuel Electric Power Generation
Issued EPA ID Date:	1987-04-10 00:00:00
Inactive Date:	2018-06-30 00:00:00
Facility Name:	SOUTHERN CALIFORNIA EDISON WALNUT SUBSTATION
Facility Address:	16333 GALE AVE
Facility Address 2:	Not reported
Facility City:	CITY OF INDUSTRY
Facility County:	Not reported
Facility State:	CA
Facility Zip:	917451710

I59 NNW 1/8-1/4 0.179 mi. 947 ft. | **RYDER TRUCK RENTAL-0923**
811 STIMSON
CITY OF INDUSTRY, CA 91745 | **HIST UST** | **U001569704**
N/A

Site 1 of 16 in cluster I

Relative: Lower

Actual: 336 ft.

HIST UST:

Name:	RYDER TRUCK RENTAL-0923
Address:	811 STIMSON
City,State,Zip:	CITY OF INDUSTRY, CA 91745
File Number:	000280EA
URL:	http://geotracker.waterboards.ca.gov/ustpdfs/pdf/000280EA.pdf
Region:	STATE
Facility ID:	00000006363
Facility Type:	Gas Station
Other Type:	TRUCK REPAIRS
Contact Name:	J. ROSENCRANS
Telephone:	8189613451
Owner Name:	RYDER TRUCK RENTAL
Owner Address:	3600 N.W. 82ND. AVE
Owner City,St,Zip:	MIAMI, FL 33166
Total Tanks:	0007
Tank Num:	001
Container Num:	1
Year Installed:	Not reported
Tank Capacity:	00012000
Tank Used for:	PRODUCT
Type of Fuel:	DIESEL
Container Construction Thickness:	Not reported
Leak Detection:	Stock Inventor
Tank Num:	002
Container Num:	2
Year Installed:	Not reported
Tank Capacity:	00012000
Tank Used for:	PRODUCT
Type of Fuel:	DIESEL
Container Construction Thickness:	Not reported
Leak Detection:	Stock Inventor
Tank Num:	003
Container Num:	3
Year Installed:	Not reported
Tank Capacity:	00012000
Tank Used for:	PRODUCT
Type of Fuel:	REGULAR
Container Construction Thickness:	Not reported
Leak Detection:	Stock Inventor
Tank Num:	004
Container Num:	4
Year Installed:	Not reported
Tank Capacity:	00005000
Tank Used for:	PRODUCT
Type of Fuel:	UNLEADED
Container Construction Thickness:	Not reported
Leak Detection:	Stock Inventor

RYDER TRUCK RENTAL-0923 (Continued) **U001569704**

Tank Num:	005
Container Num:	5
Year Installed:	Not reported
Tank Capacity:	00002000
Tank Used for:	WASTE
Type of Fuel:	WASTE OIL
Container Construction Thickness:	Not reported
Leak Detection:	None

Tank Num:	006
Container Num:	6
Year Installed:	Not reported
Tank Capacity:	00005000
Tank Used for:	PRODUCT
Type of Fuel:	Not reported
Container Construction Thickness:	Not reported
Leak Detection:	Stock Inventor

Tank Num:	007
Container Num:	7
Year Installed:	Not reported
Tank Capacity:	00001000
Tank Used for:	WASTE
Type of Fuel:	WASTE OIL
Container Construction Thickness:	Not reported
Leak Detection:	None

Click here for Geo Tracker PDF:

I60 **RYDER TRUCK RENTAL #0923** **UST** **U004357544**
NNW **811 S STIMSON AVE** **N/A**
1/8-1/4 **INDUSTRY, CA 91745**
0.184 mi.
969 ft. **Site 2 of 16 in cluster I**

Relative:
Lower
Actual:
336 ft.

UST:

Name:	RYDER TRUCK RENTAL #0923
Address:	811 S STIMSON AVE
City,State,Zip:	INDUSTRY, CA 91745
Facility ID:	LACoFA0025697
Permitting Agency:	Los Angeles County Fire Department
CERSID:	10295197
Latitude:	34.01163
Longitude:	-117.95556

I61 **RYDER TRUCK RENTAL INC** **UST** **U004344019**
NNW **811 S STIMSON AVE** **N/A**
1/8-1/4 **HACIENDA HTS, CA 91745**
0.184 mi.
969 ft. **Site 3 of 16 in cluster I**

Relative:
Lower
Actual:
336 ft.

UST:

Name:	RYDER TRUCK RENTAL INC
Address:	811 S STIMSON AVE
City,State,Zip:	HACIENDA HTS, CA 91745
Facility ID:	11452

RYDER TRUCK RENTAL INC (Continued) **U004344019**

Permitting Agency:	LOS ANGELES COUNTY
CERSID:	Not reported
Latitude:	34.0126385
Longitude:	-117.9537619

I62 **RYDER TRANSPORTATION RENTAL** **RCRA NonGen / NLR** **1024786293**
NNW **811 S STIMSON AVE** **CAL000015541**
1/8-1/4 **CITY OF INDUSTRY, CA 91745**
0.184 mi.
969 ft. **Site 4 of 16 in cluster I**

Relative:
Lower

Actual:
336 ft.

RCRA Listings:

Date Form Received by Agency:		19891114
Handler Name:	RYDER TRANSPORTATION RENTAL	
Handler Address:		811 S STIMSON AVE
Handler City,State,Zip:		CITY OF INDUSTRY, CA 91745-1628
EPA ID:		CAL000015541
Contact Name:		STACY HAMMON
Contact Address:		840 S MAPLE AVE
Contact City,State,Zip:		MONTEBELLO, CA 90640-0000
Contact Telephone:		323-726-1011
Contact Fax:		Not reported
Contact Email:		SHAMMON@RYDER.COM
Contact Title:		Not reported
EPA Region:		09
Land Type:		Not reported
Federal Waste Generator Description:		Not a generator, verified
Non-Notifier:		Not reported
Biennial Report Cycle:		Not reported
Accessibility:		Not reported
Active Site Indicator:		Handler Activities
State District Owner:		Not reported
State District:		Not reported
Mailing Address:		840 S MAPLE AVE
Mailing City,State,Zip:		MONTEBELLO, CA 90640-0000
Owner Name:	RYDER TRUCK RENTAL	
Owner Type:		Other
Operator Name:	STACY HAMMON	
Operator Type:		Other
Short-Term Generator Activity:		No
Importer Activity:		No
Mixed Waste Generator:		No
Transporter Activity:		No
Transfer Facility Activity:		No
Recycler Activity with Storage:		No
Small Quantity On-Site Burner Exemption:		No
Smelting Melting and Refining Furnace Exemption:		No
Underground Injection Control:		No
Off-Site Waste Receipt:		No
Universal Waste Indicator:		Yes
Universal Waste Destination Facility:		Yes
Federal Universal Waste:		No
Active Site Fed-Reg Treatment Storage and Disposal Facility:		Not reported
Active Site Converter Treatment storage and Disposal Facility:		Not reported
Active Site State-Reg Treatment Storage and Disposal Facility:		Not reported
Active Site State-Reg Handler:		---
Federal Facility Indicator:		Not reported
Hazardous Secondary Material Indicator:		N

RYDER TRANSPORTATION RENTAL (Continued) **1024786293**

Sub-Part K Indicator:	Not reported
Commercial TSD Indicator:	No
Treatment Storage and Disposal Type:	Not reported
2018 GPRA Permit Baseline:	Not on the Baseline
2018 GPRA Renewals Baseline:	Not on the Baseline
Permit Renewals Workload Universe:	Not reported
Permit Workload Universe:	Not reported
Permit Progress Universe:	Not reported
Post-Closure Workload Universe:	Not reported
Closure Workload Universe:	Not reported
202 GPRA Corrective Action Baseline:	No
Corrective Action Workload Universe:	No
Subject to Corrective Action Universe:	No
Non-TSDFs Where RCRA CA has Been Imposed Universe:	No
TSDFs Potentially Subject to CA Under 3004 (u)/(v) Universe:	No
TSDFs Only Subject to CA under Discretionary Auth Universe:	No
Corrective Action Priority Ranking:	No NCAPS ranking
Environmental Control Indicator:	No
Institutional Control Indicator:	No
Human Exposure Controls Indicator:	N/A
Groundwater Controls Indicator:	N/A
Operating TSDF Universe:	Not reported
Full Enforcement Universe:	Not reported
Significant Non-Complier Universe:	No
Unaddressed Significant Non-Complier Universe:	No
Addressed Significant Non-Complier Universe:	No
Significant Non-Complier With a Compliance Schedule Universe:	No
Financial Assurance Required:	Not reported
Handler Date of Last Change:	20180905
Recognized Trader-Importer:	No
Recognized Trader-Exporter:	No
Importer of Spent Lead Acid Batteries:	No
Exporter of Spent Lead Acid Batteries:	No
Recycler Activity Without Storage:	No
Manifest Broker:	No
Sub-Part P Indicator:	No

Handler - Owner Operator:

Owner/Operator Indicator:	Owner
Owner/Operator Name: RYDER TRUCK RENTAL	
Legal Status:	Other
Date Became Current:	Not reported
Date Ended Current:	Not reported
Owner/Operator Address:	11690 NW 105 ST
Owner/Operator City,State,Zip:	MIAMI, FL 33178-1103
Owner/Operator Telephone:	305-500-3619
Owner/Operator Telephone Ext:	Not reported
Owner/Operator Fax:	Not reported
Owner/Operator Email:	Not reported

Owner/Operator Indicator:	Operator
Owner/Operator Name: STACY HAMMON	
Legal Status:	Other
Date Became Current:	Not reported
Date Ended Current:	Not reported
Owner/Operator Address:	840 S MAPLE AVE

RYDER TRANSPORTATION RENTAL (Continued) **1024786293**

Owner/Operator City,State,Zip: MONTEBELLO, CA 90640-0000
Owner/Operator Telephone: 323-726-1011
Owner/Operator Telephone Ext: Not reported
Owner/Operator Fax: Not reported
Owner/Operator Email: Not reported

Historic Generators:
Receive Date: 19891114
Handler Name: RYDER TRANSPORTATION RENTAL
Federal Waste Generator Description: Not a generator, verified
State District Owner: Not reported
Large Quantity Handler of Universal Waste: No
Recognized Trader Importer: No
Recognized Trader Exporter: No
Spent Lead Acid Battery Importer: No
Spent Lead Acid Battery Exporter: No
Current Record: Yes
Non Storage Recycler Activity: Not reported
Electronic Manifest Broker: Not reported

List of NAICS Codes and Descriptions:
NAICS Code: 53212
NAICS Description: TRUCK, UTILITY TRAILER, AND RV (RECREATIONAL VEHICLE) RENTAL AND LEASING

Facility Has Received Notices of Violations:
Violations: No Violations Found

Evaluation Action Summary:
Evaluations: No Evaluations Found

I63 **RYDER TRUCK RENTAL (CITY OF INDUSTRY)** **RCRA NonGen / NLR** **1027216374**
NNW **811 SOUTH STIMSON AVENUE** **CAC003181126**
1/8-1/4 **CITY OF INDUSTRY, CA 91745**
0.184 mi.
969 ft. **Site 5 of 16 in cluster I**

Relative:
Lower
Actual:
336 ft.

RCRA Listings:
Date Form Received by Agency: 20220615
Handler Name: RYDER TRUCK RENTAL (CITY OF INDUSTRY)
Handler Address: 811 SOUTH STIMSON AVENUE
Handler City,State,Zip: CITY OF INDUSTRY, CA 91745
EPA ID: CAC003181126
Contact Name: JASON BLACKBURN
Contact Address: P.O BOX 025719
Contact City,State,Zip: MIAMI, FL 33102
Contact Telephone: 330-841-6144
Contact Fax: Not reported
Contact Email: JASON_L_BLACKBURN@RYDER.COM
Contact Title: Not reported
EPA Region: 09
Land Type: Not reported
Federal Waste Generator Description: Not a generator, verified
Non-Notifier: Not reported
Biennial Report Cycle: Not reported

RYDER TRUCK RENTAL (CITY OF INDUSTRY) (Continued) **1027216374**

Accessibility:	Not reported
Active Site Indicator:	Not reported
State District Owner:	Not reported
State District:	Not reported
Mailing Address:	P.O BOX 025719
Mailing City,State,Zip:	MIAMI, FL 33102
Owner Name:	RYDER TRUCK RENTAL (CITY OF INDUST
Owner Type:	Other
Operator Name:	JASON BLACKBURN
Operator Type:	Other
Short-Term Generator Activity:	No
Importer Activity:	No
Mixed Waste Generator:	No
Transporter Activity:	No
Transfer Facility Activity:	No
Recycler Activity with Storage:	No
Small Quantity On-Site Burner Exemption:	No
Smelting Melting and Refining Furnace Exemption:	No
Underground Injection Control:	No
Off-Site Waste Receipt:	No
Universal Waste Indicator:	No
Universal Waste Destination Facility:	No
Federal Universal Waste:	No
Active Site Fed-Reg Treatment Storage and Disposal Facility:	Not reported
Active Site Converter Treatment storage and Disposal Facility:	Not reported
Active Site State-Reg Treatment Storage and Disposal Facility:	Not reported
Active Site State-Reg Handler:	---
Federal Facility Indicator:	Not reported
Hazardous Secondary Material Indicator:	N
Sub-Part K Indicator:	Not reported
Commercial TSD Indicator:	No
Treatment Storage and Disposal Type:	Not reported
2018 GPRA Permit Baseline:	Not on the Baseline
2018 GPRA Renewals Baseline:	Not on the Baseline
Permit Renewals Workload Universe:	Not reported
Permit Workload Universe:	Not reported
Permit Progress Universe:	Not reported
Post-Closure Workload Universe:	Not reported
Closure Workload Universe:	Not reported
202 GPRA Corrective Action Baseline:	No
Corrective Action Workload Universe:	No
Subject to Corrective Action Universe:	No
Non-TSDFs Where RCRA CA has Been Imposed Universe:	No
TSDFs Potentially Subject to CA Under 3004 (u)/(v) Universe:	No
TSDFs Only Subject to CA under Discretionary Auth Universe:	No
Corrective Action Priority Ranking:	No NCAPS ranking
Environmental Control Indicator:	No
Institutional Control Indicator:	No
Human Exposure Controls Indicator:	N/A
Groundwater Controls Indicator:	N/A
Operating TSDF Universe:	Not reported
Full Enforcement Universe:	Not reported
Significant Non-Complier Universe:	No
Unaddressed Significant Non-Complier Universe:	No
Addressed Significant Non-Complier Universe:	No
Significant Non-Complier With a Compliance Schedule Universe:	No
Financial Assurance Required:	Not reported

RYDER TRUCK RENTAL (CITY OF INDUSTRY) (Continued) **1027216374**

Handler Date of Last Change:	20220617
Recognized Trader-Importer:	No
Recognized Trader-Exporter:	No
Importer of Spent Lead Acid Batteries:	No
Exporter of Spent Lead Acid Batteries:	No
Recycler Activity Without Storage:	No
Manifest Broker:	No
Sub-Part P Indicator:	No

Handler - Owner Operator:

Owner/Operator Indicator:	Owner
Owner/Operator Name:	RYDER TRUCK RENTAL (CITY OF INDUST
Legal Status:	Other
Date Became Current:	Not reported
Date Ended Current:	Not reported
Owner/Operator Address:	P.O BOX 025719
Owner/Operator City,State,Zip:	MIAMI, FL 33102
Owner/Operator Telephone:	330-841-6144
Owner/Operator Telephone Ext:	Not reported
Owner/Operator Fax:	Not reported
Owner/Operator Email:	Not reported

Owner/Operator Indicator:	Operator
Owner/Operator Name:	JASON BLACKBURN
Legal Status:	Other
Date Became Current:	Not reported
Date Ended Current:	Not reported
Owner/Operator Address:	P.O BOX 025719
Owner/Operator City,State,Zip:	MIAMI, FL 33102
Owner/Operator Telephone:	330-841-6144
Owner/Operator Telephone Ext:	Not reported
Owner/Operator Fax:	Not reported
Owner/Operator Email:	Not reported

Historic Generators:

Receive Date:	20220615
Handler Name:	RYDER TRUCK RENTAL (CITY OF INDUSTRY)
Federal Waste Generator Description:	Not a generator, verified
State District Owner:	Not reported
Large Quantity Handler of Universal Waste:	No
Recognized Trader Importer:	No
Recognized Trader Exporter:	No
Spent Lead Acid Battery Importer:	No
Spent Lead Acid Battery Exporter:	No
Current Record:	Yes
Non Storage Recycler Activity:	No
Electronic Manifest Broker:	No

List of NAICS Codes and Descriptions:

NAICS Code:	56299
NAICS Description:	ALL OTHER WASTE MANAGEMENT SERVICES

Facility Has Received Notices of Violations:

Violations:	No Violations Found

RYDER TRUCK RENTAL (CITY OF INDUSTRY) (Continued) **1027216374**

Evaluation Action Summary:
Evaluations: No Evaluations Found

I64
NNW
1/8-1/4
0.184 mi.
969 ft.

RYDER TRUCK RENTAL #0923
811 S STIMSON AVE
INDUSTRY, CA 91745

Site 6 of 16 in cluster I

AST **A100424028**
N/A

Relative:
Lower

Actual:
336 ft.

AST:

Name:	RYDER TRUCK RENTAL #0923
Address:	811 S STIMSON AVE
City/Zip:	INDUSTRY,91745
Certified Unified Program Agencies:	Not reported
Owner:	RYDER TRUCK RENTAL INC.
Total Gallons:	Not reported
CERSID:	10295197
Facility ID:	LACoFA0025697
Business Name:	Ryder Transportation Services
Phone:	(626) 333-7209
Fax:	Not reported
Mailing Address:	16155 PARK ROW STE#140
Mailing Address City:	HOUSTON
Mailing Address State:	TX
Mailing Address Zip Code:	77084
Operator Name:	RYDER TRUCK RENTAL INC
Operator Phone:	281-647-8900
Owner Phone:	(281) 647-8900
Owner Mail Address:	16155 PARK ROW, STE 140
Owner State:	TX
Owner Zip Code:	77084
Owner Country:	United States
Property Owner Name:	Not reported
Property Owner Phone:	Not reported
Property Owner Mailing Address:	Not reported
Property Owner City:	Not reported
Property Owner Stat :	Not reported
Property Owner Zip Code:	Not reported
Property Owner Country:	Not reported
EPAID:	CAL000015541

I65
NNW
1/8-1/4
0.184 mi.
969 ft.

811 S STIMSON AVE
INDUSTRY, CA

Site 7 of 16 in cluster I

AST **A100345361**
N/A

Relative:
Lower

Actual:
336 ft.

AST:

Name:	Not reported
Address:	811 S STIMSON AVE
City/Zip:	INDUSTRY,
Certified Unified Program Agencies:	Los Angeles County
Owner:	RYDER TRUCK RENTAL INC
Total Gallons:	3702
CERSID:	Not reported

(Continued) **A100345361**

Facility ID:	Not reported
Business Name:	Not reported
Phone:	Not reported
Fax:	Not reported
Mailing Address:	Not reported
Mailing Address City:	Not reported
Mailing Address State:	Not reported
Mailing Address Zip Code:	Not reported
Operator Name:	Not reported
Operator Phone:	Not reported
Owner Phone:	Not reported
Owner Mail Address:	Not reported
Owner State:	Not reported
Owner Zip Code:	Not reported
Owner Country:	Not reported
Property Owner Name:	Not reported
Property Owner Phone:	Not reported
Property Owner Mailing Address:	Not reported
Property Owner City:	Not reported
Property Owner Stat :	Not reported
Property Owner Zip Code:	Not reported
Property Owner Country:	Not reported
EPAID:	Not reported

I66 **RYDER TRUCK RENTAL** **LUST** **S101296416**
NNW **811 STIMSON AVE S** **Cortese** **N/A**
1/8-1/4 **INDUSTRY, CA 91745** **HIST CORTESE**
0.184 mi. **CERS**
969 ft. **Site 8 of 16 in cluster I**

Relative:
Lower

Actual:
336 ft.

LUST:

Name:	RYDER TRUCK RENTAL
Address:	811 STIMSON AVE S
City,State,Zip:	INDUSTRY, CA 91745
Lead Agency:	LOS ANGELES RWQCB (REGION 4)
Case Type:	LUST Cleanup Site
Geo Track:	http://geotracker.waterboards.ca.gov/profile_report.asp?global_id=T0603703802
Global Id:	T0603703802
Latitude:	34.0118546
Longitude:	-117.9547604
Status:	Completed - Case Closed
Status Date:	11/05/1996
Case Worker:	YR
RB Case Number:	I-11452
Local Agency:	LOS ANGELES COUNTY
File Location:	Not reported
Local Case Number:	Not reported
Potential Media Affect:	Aquifer used for drinking water supply
Potential Contaminants of Concern:	Diesel
Site History:	Not reported

LUST:

Global Id:	T0603703802
Contact Type:	Local Agency Caseworker
Contact Name:	JOHN AWUJO
Organization Name:	LOS ANGELES COUNTY
Address:	900 S FREMONT AVE
City:	ALHAMBRA

RYDER TRUCK RENTAL (Continued) **S101296416**

Email: jawujo@dpw.lacounty.gov
Phone Number: 6264583507

Global Id: T0603703802
Contact Type: Regional Board Caseworker
Contact Name: YUE RONG
Organization Name: LOS ANGELES RWQCB (REGION 4)
Address: 320 W. 4TH ST., SUITE 200
City: Los Angeles
Email: yrong@waterboards.ca.gov
Phone Number: Not reported

LUST:
Global Id: T0603703802
Action Type: Other
Date: 03/03/1989
Action: Leak Discovery

Global Id: T0603703802
Action Type: Other
Date: 05/02/1989
Action: Leak Reported

Global Id: T0603703802
Action Type: Other
Date: 03/07/1989
Action: Leak Stopped

LUST:
Global Id: T0603703802
Status: Open - Case Begin Date
Status Date: 03/03/1989

Global Id: T0603703802
Status: Open - Site Assessment
Status Date: 12/05/1989

Global Id: T0603703802
Status: Open - Site Assessment
Status Date: 04/11/1990

Global Id: T0603703802
Status: Completed - Case Closed
Status Date: 11/05/1996

Name: RYDER TRUCK RENTAL, INC.
Address: 811 STIMSON AVE. S.
City,State,Zip: INDUSTRY, CA 91765
Lead Agency: LOS ANGELES RWQCB (REGION 4)
Case Type: LUST Cleanup Site
Geo Track: http://geotracker.waterboards.ca.gov/profile_report.asp?global_id=T0603513264
Global Id: T0603513264
Latitude: 34.011738
Longitude: -117.954672
Status: Completed - Case Closed

RYDER TRUCK RENTAL (Continued) **S101296416**

Status Date: 06/06/2006
Case Worker: Not reported
RB Case Number: I-11452A
Local Agency: LOS ANGELES COUNTY
File Location: Not reported
Local Case Number: 011415-011452
Potential Media Affect: Aquifer used for drinking water supply
Potential Contaminants of Concern: Gasoline, Diesel
Site History: Not reported

LUST:
Global Id: T0603513264
Contact Type: Local Agency Caseworker
Contact Name: TIM SMITH
Organization Name: LOS ANGELES COUNTY
Address: 900 S. FREMONT AVE.
City: ALHAMBRA
Email: tsmith@dpw.lacounty.gov
Phone Number: Not reported

LUST:
Global Id: T0603513264
Action Type: ENFORCEMENT
Date: 11/10/2005
Action: Staff Letter

Global Id: T0603513264
Action Type: Other
Date: 04/30/2003
Action: Leak Discovery

Global Id: T0603513264
Action Type: Other
Date: 06/21/2004
Action: Leak Reported

Global Id: T0603513264
Action Type: RESPONSE
Date: 04/15/2006
Action: Monitoring Report - Quarterly

Global Id: T0603513264
Action Type: RESPONSE
Date: 01/15/2006
Action: Monitoring Report - Quarterly

Global Id: T0603513264
Action Type: RESPONSE
Date: 04/15/2005
Action: Soil and Water Investigation Workplan

Global Id: T0603513264
Action Type: ENFORCEMENT
Date: 04/29/2005
Action: Staff Letter

Global Id: T0603513264

RYDER TRUCK RENTAL (Continued) **S101296416**

Action Type: ENFORCEMENT
Date: 06/06/2006
Action: Site Visit / Inspection / Sampling

Global Id: T0603513264
Action Type: ENFORCEMENT
Date: 06/06/2006
Action: Closure/No Further Action Letter

Global Id: T0603513264
Action Type: RESPONSE
Date: 10/15/2005
Action: Soil and Water Investigation Report

Global Id: T0603513264
Action Type: ENFORCEMENT
Date: 08/23/2004
Action: Staff Letter

Global Id: T0603513264
Action Type: ENFORCEMENT
Date: 02/22/2005
Action: Staff Letter

Global Id: T0603513264
Action Type: RESPONSE
Date: 12/15/2004
Action: Other Report / Document

LUST:
Global Id: T0603513264
Status: Open - Case Begin Date
Status Date: 04/30/2003

Global Id: T0603513264
Status: Open - Site Assessment
Status Date: 07/16/2004

Global Id: T0603513264
Status: Open - Site Assessment
Status Date: 02/17/2005

Global Id: T0603513264
Status: Open - Site Assessment
Status Date: 04/29/2005

Global Id: T0603513264
Status: Completed - Case Closed
Status Date: 06/06/2006

LUST REG 4:
Region: 4
Regional Board: 04
County: Los Angeles
Facility Id: I-11452

RYDER TRUCK RENTAL (Continued) **S101296416**

Status:	Case Closed	
Substance:	Diesel	
Substance Quantity:	Not reported	
Local Case No:	Not reported	
Case Type:	Groundwater	
Abatement Method Used at the Site:		Not reported
Global ID:	T0603703802	
W Global ID:	Not reported	
Staff:	UNK	
Local Agency:	19000	
Cross Street:	Not reported	
Enforcement Type:	Not reported	
Date Leak Discovered:	3/3/1989	
Date Leak First Reported:		5/2/1989
Date Leak Record Entered:	Not reported	
Date Confirmation Began:	Not reported	
Date Leak Stopped:	3/7/1989	
Date Case Last Changed on Database:		12/13/1996
Date the Case was Closed:		11/5/1996
How Leak Discovered:	Nuisance Conditions	
How Leak Stopped:	Not reported	
Cause of Leak:	Structure Failure	
Leak Source:	Piping	
Operator:	CAMPFIELD,BOB	
Water System:	Not reported	
Well Name:	Not reported	
Approx. Dist To Production Well (ft):		2268.1276706197096659363020872
Source of Cleanup Funding:		Piping
Preliminary Site Assessment Workplan Submitted:		12/5/1989
Preliminary Site Assessment Began:		4/11/1990
Pollution Characterization Began:		Not reported
Remediation Plan Submitted:		Not reported
Remedial Action Underway:		Not reported
Post Remedial Action Monitoring Began:		Not reported
Enforcement Action Date:		Not reported
Historical Max MTBE Date:		Not reported
Hist Max MTBE Conc in Groundwater:		Not reported
Hist Max MTBE Conc in Soil:		Not reported
Significant Interim Remedial Action Taken:		Not reported
GW Qualifier:	Not reported	
Soil Qualifier:	Not reported	
Organization:	Not reported	
Owner Contact:	Not reported	
Responsible Party:	RYDER COMMERCIAL LEASING & SER	
RP Address:	3400 W HIGHWAY 13, BURNSVILLE, MINNESOTA 55337	
Program:	LUST	
Lat/Long:	34.0118546 / -1	
Local Agency Staff:	Not reported	
Beneficial Use:	Not reported	
Priority:	Not reported	
Cleanup Fund Id:	Not reported	
Suspended:	Not reported	
Assigned Name:	Not reported	
Summary:	Not reported	

CORTESE:
Name: RYDER TRUCK RENTAL

RYDER TRUCK RENTAL (Continued) **S101296416**

Address:	811 STIMSON AVE S
City,State,Zip:	INDUSTRY, CA 91745
Region:	CORTESE
Envirostor Id:	Not reported
Global ID:	T0603703802
Site/Facility Type:	LUST CLEANUP SITE
Cleanup Status:	COMPLETED - CASE CLOSED
Status Date:	Not reported
Site Code:	Not reported
Latitude:	Not reported
Longitude:	Not reported
Owner:	Not reported
Enf Type:	Not reported
Swat R:	Not reported
Flag:	active
Order No:	Not reported
Waste Discharge System No:	Not reported
Effective Date:	Not reported
Region 2:	Not reported
WID Id:	Not reported
Solid Waste Id No:	Not reported
Waste Management Uit Name:	Not reported
File Name:	Active Open

HIST CORTESE:

edr_fname:	RYDER TRUCK RENTAL
edr_fadd1:	811 STIMSON
City,State,Zip:	INDUSTRY, CA 91745
Region:	CORTESE
Facility County Code:	19
Reg By:	LTNKA
Reg Id:	I-11452

CERS:

Name:	RYDER TRUCK RENTAL
Address:	811 STIMSON AVE S
City,State,Zip:	INDUSTRY, CA 91745
Site ID:	234993
CERS ID:	T0603703802
CERS Description:	Leaking Underground Storage Tank Cleanup Site

Affiliation:

Affiliation Type Desc:	Local Agency Caseworker
Entity Name:	JOHN AWUJO - LOS ANGELES COUNTY
Entity Title:	Not reported
Affiliation Address:	900 S FREMONT AVE
Affiliation City:	ALHAMBRA
Affiliation State:	CA
Affiliation Country:	Not reported
Affiliation Zip:	Not reported
Affiliation Phone:	6264583507,

Affiliation Type Desc:	Regional Board Caseworker
Entity Name:	YUE RONG - LOS ANGELES RWQCB (REGION 4)
Entity Title:	Not reported
Affiliation Address:	320 W. 4TH ST., SUITE 200
Affiliation City:	Los Angeles

RYDER TRUCK RENTAL (Continued) **S101296416**

Affiliation State: CA
Affiliation Country: Not reported
Affiliation Zip: Not reported
Affiliation Phone: ,

Name: RYDER TRUCK RENTAL, INC.
Address: 811 STIMSON AVE. S.
City,State,Zip: INDUSTRY, CA 91765
Site ID: 249342
CERS ID: T0603513264
CERS Description: Leaking Underground Storage Tank Cleanup Site

Affiliation:
Affiliation Type Desc: Local Agency Caseworker
Entity Name: TIM SMITH - LOS ANGELES COUNTY
Entity Title: Not reported
Affiliation Address: 900 S. FREMONT AVE.
Affiliation City: ALHAMBRA
Affiliation State: CA
Affiliation Country: Not reported
Affiliation Zip: Not reported
Affiliation Phone: ,

Name: RYDER TRUCK RENTAL, INC.
Address: 811 STIMSON AVE.
City,State,Zip: CITY OF INDUSTRY, CA 91745
Site ID: 604490
CERS ID: T10000015711
CERS Description: Cleanup Program Site

Affiliation:
Affiliation Type Desc: Regional Board Caseworker
Entity Name: WELL INVESTIGATION PROGRAM - LOS ANGELES RWQCB (REGION 4)
Entity Title: Not reported
Affiliation Address: 320 W. 4TH ST., SUITE 200
Affiliation City: LOS ANGELES
Affiliation State: CA
Affiliation Country: Not reported
Affiliation Zip: Not reported
Affiliation Phone: ,

I67 **RYDER TRUCK RENTAL, INC.** **CPS-SLIC** **S106764936**
NNW **811 STIMSON AVE.** **WIP** **N/A**
1/8-1/4 **CITY OF INDUSTRY, CA 91745**
0.184 mi.
969 ft. **Site 9 of 16 in cluster I**

Relative:
Lower

Actual:
336 ft.

CPS-SLIC:
Name: RYDER TRUCK RENTAL, INC.
Address: 811 STIMSON AVE.
City,State,Zip: CITY OF INDUSTRY, CA 91745
Region: STATE
Facility Status: **Completed - Case Closed**
Status Date: 01/01/1996
Global Id: T10000015711
Lead Agency: LOS ANGELES RWQCB (REGION 4)

RYDER TRUCK RENTAL, INC. (Continued) **S106764936**

Lead Agency Case Number:	Not reported
Latitude:	34.01126
Longitude:	-117.95533
Case Type:	Cleanup Program Site
Case Worker:	WIP
Local Agency:	Not reported
RB Case Number:	105.0247
File Location:	Not reported
Potential Media Affected:	Not reported
Potential Contaminants of Concern:	Not reported
Site History:	Not reported

Click here to access the California GeoTracker records for this facility:

WIP:

Name:	RYDER TRUCK RENTAL, INC.
Address:	811 Stimson Ave
City,State,Zip:	CITY OF INDUSTRY (CORPORATE NAME INDUSTRY), CA 91745
Region:	4
File Number:	105.0247
File Status:	**Historical**
Staff:	UNIDENTIFIED
Facility Suite:	Not reported

I68 **RYDER TRUCK RENTAL INC** **CERS HAZ WASTE** **S106931677**
NNW **811 S STIMSON AVE** **SWEEPS UST** **N/A**
1/8-1/4 **CITY OF INDUSTRY, CA 91745** **CERS TANKS**
0.184 mi. **CERS**
969 ft. **Site 10 of 16 in cluster I**

Relative: **Lower**
Actual: **336 ft.**

CERS HAZ WASTE:

Name:	RYDER TRUCK RENTAL #0923
Address:	811 S STIMSON AVE
City,State,Zip:	INDUSTRY, CA 91745
Site ID:	401038
CERS ID:	10295197
CERS Description:	Hazardous Waste Generator

SWEEPS UST:

Name:	RYDER TRUCK RENTAL INC
Address:	811 S STIMSON AVE
City:	CITY OF INDUSTRY
Status:	Not reported
Comp Number:	11452
Number:	Not reported
Board Of Equalization:	Not reported
Referral Date:	Not reported
Action Date:	Not reported
Created Date:	Not reported
Owner Tank Id:	Not reported
SWRCB Tank Id:	19-000-011452-000001
Tank Status:	Not reported
Capacity:	6000
Active Date:	Not reported
Tank Use:	M.V. FUEL
STG:	PRODUCT
Content:	REG UNLEADED

RYDER TRUCK RENTAL INC (Continued) **S106931677**

Number Of Tanks: 6

Name: RYDER TRUCK RENTAL INC
Address: 811 S STIMSON AVE
City: CITY OF INDUSTRY
Status: Not reported
Comp Number: 11452
Number: Not reported
Board Of Equalization: Not reported
Referral Date: Not reported
Action Date: Not reported
Created Date: Not reported
Owner Tank Id: Not reported
SWRCB Tank Id: 19-000-011452-000002
Tank Status: Not reported
Capacity: 12000
Active Date: Not reported
Tank Use: M.V. FUEL
STG: PRODUCT
Content: REG UNLEADED
Number Of Tanks: Not reported

Name: RYDER TRUCK RENTAL INC
Address: 811 S STIMSON AVE
City: CITY OF INDUSTRY
Status: Not reported
Comp Number: 11452
Number: Not reported
Board Of Equalization: Not reported
Referral Date: Not reported
Action Date: Not reported
Created Date: Not reported
Owner Tank Id: Not reported
SWRCB Tank Id: 19-000-011452-000003
Tank Status: Not reported
Capacity: 12000
Active Date: Not reported
Tank Use: M.V. FUEL
STG: PRODUCT
Content: DIESEL
Number Of Tanks: Not reported

Name: RYDER TRUCK RENTAL INC
Address: 811 S STIMSON AVE
City: CITY OF INDUSTRY
Status: Not reported
Comp Number: 11452
Number: Not reported
Board Of Equalization: Not reported
Referral Date: Not reported
Action Date: Not reported
Created Date: Not reported
Owner Tank Id: Not reported
SWRCB Tank Id: 19-000-011452-000004
Tank Status: Not reported
Capacity: 12000
Active Date: Not reported

RYDER TRUCK RENTAL INC (Continued) **S106931677**

Tank Use: M.V. FUEL
STG: PRODUCT
Content: DIESEL
Number Of Tanks: Not reported

Name: RYDER TRUCK RENTAL INC
Address: 811 S STIMSON AVE
City: CITY OF INDUSTRY
Status: Not reported
Comp Number: 11452
Number: Not reported
Board Of Equalization: Not reported
Referral Date: Not reported
Action Date: Not reported
Created Date: Not reported
Owner Tank Id: Not reported
SWRCB Tank Id: 19-000-011452-000005
Tank Status: Not reported
Capacity: 6000
Active Date: Not reported
Tank Use: OIL
STG: WASTE
Content: Not reported
Number Of Tanks: Not reported

Name: RYDER TRUCK RENTAL INC
Address: 811 S STIMSON AVE
City: CITY OF INDUSTRY
Status: Not reported
Comp Number: 11452
Number: Not reported
Board Of Equalization: Not reported
Referral Date: Not reported
Action Date: Not reported
Created Date: Not reported
Owner Tank Id: Not reported
SWRCB Tank Id: 19-000-011452-000006
Tank Status: Not reported
Capacity: 1000
Active Date: Not reported
Tank Use: OIL
STG: WASTE
Content: Not reported
Number Of Tanks: Not reported

CERS TANKS:
Name: RYDER TRUCK RENTAL #0923
Address: 811 S STIMSON AVE
City,State,Zip: INDUSTRY, CA 91745
Site ID: 401038
CERS ID: 10295197
CERS Description: Underground Storage Tank

Name: RYDER TRUCK RENTAL #0923
Address: 811 S STIMSON AVE
City,State,Zip: INDUSTRY, CA 91745
Site ID: 401038

RYDER TRUCK RENTAL INC (Continued) **S106931677**

CERS ID: 10295197
CERS Description: Aboveground Petroleum Storage

CERS:
Name: RYDER TRUCK RENTAL #0923
Address: 811 S STIMSON AVE
City,State,Zip: INDUSTRY, CA 91745
Site ID: 401038
CERS ID: 10295197
CERS Description: Chemical Storage Facilities

Violations:
Site ID: 401038
Site Name: RYDER TRUCK RENTAL #0923
Violation Date: 02-24-2021
Citation: 23 CCR 16 2712 - California Code of Regulations, Title 23, Chapter 16, Section(s) 2712
Violation Description: Failure to comply with any of the applicable requirements of the permit issued for the operation of the UST system.
Violation Notes: Returned to compliance on 03/23/2021. TANK INFO, PLOT PLAN, DIESEL SPILL BUCKET FAILED 2020 TEST, OPEN VIOLATIONS V#945911: CERS AND 2019 CTLS INCOMPLETE CORRECT AND UPDATE CERS, REPAIR/REPLACE/RETEST SPILL BUCKET AND SUBMIT RESULTS, SUBMIT FULL AND COMPLETE CTLS TEST RESULTS
Violation Division: Los Angeles County Department of Public Works
Violation Program: UST
Violation Source: CERS,

Site ID: 401038
Site Name: RYDER TRUCK RENTAL #0923
Violation Date: 11-03-2020
Citation: HSC 6.95 25508.2 - California Health and Safety Code, Chapter 6.95, Section(s) 25508.2
Violation Description: Failure to annually review and electronically certify that the business plan is complete and accurate on or before the annual due date.
Violation Notes: Returned to compliance on 10/01/2021. OBSERVATION: The business failed to electronically submit and certify that the business plan is complete, accurate, and in compliance with EPCRA on or before the annual due date. 2020 California Environmental Reporting System (CERS) submittal was missing/inaccurate; Reviewed CERS submittals submitted on 10/1/2020 and found the following needed to be addressed: - Not using the most up-to-date form to complete facility s Consolidated Emergency Response / Contingency Plan (CER/CP); Old CER/CP form was used - please use attached Rev. 03/07/17 CER/CP form; - Inaccurate quantities of hazardous materials reported on the hazardous materials and waste inventory matrix report; Observed the following hazardous materials and hazardous waste on site during the inspection: - 1 x ???-cuft (medium size) compressed gas cylinder containing R-502; - 1 x 230-cuft compressed gas cylinder containing nitrogen; - 1 x 257-cuft compressed gas [Truncated]
Violation Division: Los Angeles County Fire Department
Violation Program: HMRRP
Violation Source: CERS,

Site ID: 401038
Site Name: RYDER TRUCK RENTAL #0923
Violation Date: 11-03-2020

RYDER TRUCK RENTAL INC (Continued) **S106931677**

Citation:	22 CCR 15 66265.195(c) - California Code of Regulations, Title 22, Chapter 15, Section(s) 66265.195(c)
Violation Description:	Failure to conduct and document inspections of hazardous waste tank systems each operating day and retain records of those inspections at the facility.
Violation Notes:	Returned to compliance on 10/28/2021. OBSERVATION: Daily inspections of the 500-gallon aboveground tank system have not been conducted and documented. - facility's daily inspection records of one 500-gallon aboveground tank containing HW used oil were not available on site for review at the time of inspection; CORRECTIVE ACTION: Submit documentation to the CUPA demonstrating that the above tank system is being properly inspected and documented.
Violation Division:	Los Angeles County Fire Department
Violation Program:	HW
Violation Source:	CERS,
Site ID:	401038
Site Name:	RYDER TRUCK RENTAL #0923
Violation Date:	11-03-2020
Citation:	22 CCR 15 66265.192(h) - California Code of Regulations, Title 22, Chapter 15, Section(s) 66265.192(h)
Violation Description:	Failure of generator to obtain assessment or reassessment every five (5) years or the remaining service life of the tank system, as stated in the engineer's assessment, whichever is less. This assessment applies to onground or aboveground tank systems containing only non-RCRA hazardous wastes generated onsite, or for a small quantity generator onground or aboveground tank systems containing RCRA hazardous wastes generated onsite.
Violation Notes:	Returned to compliance on 11/19/2020. OBSERVATION: A hazardous waste tank reassessment has not been conducted for the following tank system within 5 years of the previous tank system assessment or within the remaining service life of the tank system as stated in the engineer's report, whichever is less. - facility's HW tank assessment report for one 500-gallon aboveground tank containing HW used oil was not available on site for review at the time of inspection; CORRECTIVE ACTION: Obtain a written hazardous waste tank system reassessment for the above tank system in accordance with 22 CCR 15 66265.192 and submit a copy to the CUPA.
Violation Division:	Los Angeles County Fire Department
Violation Program:	HW
Violation Source:	CERS,
Site ID:	401038
Site Name:	RYDER TRUCK RENTAL #0923
Violation Date:	04-18-2017
Citation:	HSC 6.75 25299.30-25299.34 - California Health and Safety Code, Chapter 6.75, Section(s) 25299.30-25299.34
Violation Description:	Failure to submit and maintain complete and current Certification of Financial Responsibility or other mechanism of financial assurance.
Violation Notes:	Returned to compliance on 12/27/2017.
Violation Division:	Los Angeles County Department of Public Works
Violation Program:	UST
Violation Source:	CERS,
Site ID:	401038
Site Name:	RYDER TRUCK RENTAL #0923
Violation Date:	02-27-2019

RYDER TRUCK RENTAL INC (Continued) **S106931677**

Citation: 23 CCR 16 2716(f) - California Code of Regulations, Title 23, Chapter 16, Section(s) 2716(f)
Violation Description: "Failure to maintain on-site, or off-site at a readily available location if approved by the UPA, copies of Designated Operator inspection records as follows: Designated operator monthly inspection records for inspections performed before October 1, 2018 must be kept for 12 months from the month of inspection. For inspections performed on or after October 1, 2018, copies of the ""Designated Underground Storage Tank Operator Visual Inspection Report"" must be kept for 36 months from the month of inspection. "
Violation Notes: Returned to compliance on 08/09/2019.
Violation Division: Los Angeles County Department of Public Works
Violation Program: UST
Violation Source: CERS,

Site ID: 401038
Site Name: RYDER TRUCK RENTAL #0923
Violation Date: 02-27-2019
Citation: 23 CCR 16 2711(a)(8) - California Code of Regulations, Title 23, Chapter 16, Section(s) 2711(a)(8)
Violation Description: Failure to submit or maintain a current facility plot plan.
Violation Notes: Returned to compliance on 08/09/2019.
Violation Division: Los Angeles County Department of Public Works
Violation Program: UST
Violation Source: CERS,

Site ID: 401038
Site Name: RYDER TRUCK RENTAL #0923
Violation Date: 04-18-2017
Citation: 23 CCR 16 2715(a) - California Code of Regulations, Title 23, Chapter 16, Section(s) 2715(a)
Violation Description: Failure to notify the CUPA of the designated operator (DO) identification and/or change of the DO within 30 days.
Violation Notes: Returned to compliance on 12/27/2017.
Violation Division: Los Angeles County Department of Public Works
Violation Program: UST
Violation Source: CERS,

Site ID: 401038
Site Name: RYDER TRUCK RENTAL #0923
Violation Date: 02-27-2019
Citation: HSC 6.75 25299.30-25299.34 - California Health and Safety Code, Chapter 6.75, Section(s) 25299.30-25299.34
Violation Description: Failure to submit and maintain complete and current Certification of Financial Responsibility or other mechanism of financial assurance.
Violation Notes: Returned to compliance on 08/09/2019.
Violation Division: Los Angeles County Department of Public Works
Violation Program: UST
Violation Source: CERS,

Site ID: 401038
Site Name: RYDER TRUCK RENTAL #0923
Violation Date: 08-31-2017
Citation: 23 CCR 16 2712(b) - California Code of Regulations, Title 23, Chapter 16, Section(s) 2712(b)
Violation Description: Failure to maintain records of repairs, lining, and upgrades on site, or off site if approved by the CUPA, for the life of the UST.

RYDER TRUCK RENTAL INC (Continued) **S106931677**

Violation Notes: Returned to compliance on 02/27/2019.
Violation Division: Los Angeles County Department of Public Works
Violation Program: UST
Violation Source: CERS,

Site ID: 401038
Site Name: RYDER TRUCK RENTAL #0923
Violation Date: 02-24-2021
Citation: HSC 6.7 25292.1(a) - California Health and Safety Code, Chapter 6.7, Section(s) 25292.1(a)
Violation Description: Failure to operate the UST system to prevent unauthorized releases including leaks, spills, and/or overfills.
Violation Notes: Returned to compliance on 03/23/2021. TANK INFO, PLOT PLAN, DIESEL SPILL BUCKET FAILED 2020 TEST, OPEN VIOLATIONS V#945911: CERS AND 2019 CTLS INCOMPLETE CORRECT AND UPDATE CERS, REPAIR/REPLACE/RETEST SPILL BUCKET AND SUBMIT RESULTS, SUBMIT FULL AND COMPLETE CTLS TEST RESULTS
Violation Division: Los Angeles County Department of Public Works
Violation Program: UST
Violation Source: CERS,

Site ID: 401038
Site Name: RYDER TRUCK RENTAL #0923
Violation Date: 02-19-2016
Citation: HSC 6.75 25299.30-25299.34 - California Health and Safety Code, Chapter 6.75, Section(s) 25299.30-25299.34
Violation Description: Failure to submit and maintain complete and current Certification of Financial Responsibility or other mechanism of financial assurance.
Violation Notes: Returned to compliance on 12/27/2017.
Violation Division: Los Angeles County Department of Public Works
Violation Program: UST
Violation Source: CERS,

Site ID: 401038
Site Name: RYDER TRUCK RENTAL #0923
Violation Date: 04-22-2015
Citation: HSC 6.7 25286(a) - California Health and Safety Code, Chapter 6.7, Section(s) 25286(a)
Violation Description: Failure to submit an complete and accurate application for a permit to operate an underground storage tank, or for renewal of the permit.
Violation Notes: Not reported
Violation Division: Los Angeles County Department of Public Works
Violation Program: UST
Violation Source: CERS,

Site ID: 401038
Site Name: RYDER TRUCK RENTAL #0923
Violation Date: 02-24-2021
Citation: HSC 6.7 25284.2 - California Health and Safety Code, Chapter 6.7, Section(s) 25284.2
Violation Description: "Failure to meet one or more of the following requirements: Install or maintain a liquid-tight spill container. Have a minimum capacity of five gallons. Have a functional drain valve or other method for the removal of liquid from the spill container. Be resistant to galvanic corrosion. Perform a tightness test at installation, every 12 months thereafter, or within 30 days after a repair to the spill container. Tested using applicable manufacturer guidelines, industry codes, engineering standards, or a method approved by a professional

RYDER TRUCK RENTAL INC (Continued) **S106931677**

engineer. Tested by a certified UST service technician. Maintain records of spill containment testing for 36 months. "

Violation Notes: Returned to compliance on 03/23/2021. TANK INFO, PLOT PLAN, DIESEL SPILL BUCKET FAILED 2020 TEST, OPEN VIOLATIONS V#945911: CERS AND 2019 CTLS INCOMPLETE CORRECT AND UPDATE CERS, REPAIR/REPLACE/RETEST SPILL BUCKET AND SUBMIT RESULTS, SUBMIT FULL AND COMPLETE CTLS TEST RESULTS
Violation Division: Los Angeles County Department of Public Works
Violation Program: UST
Violation Source: CERS,

Site ID: 401038
Site Name: RYDER TRUCK RENTAL #0923
Violation Date: 02-27-2019
Citation: HSC 6.7 25290.2(c) - California Health and Safety Code, Chapter 6.7, Section(s) 25290.2(c)
Violation Description: Failure to maintain secondary containment (e.g., failure of secondary containment testing).
Violation Notes: Returned to compliance on 08/09/2019.
Violation Division: Los Angeles County Department of Public Works
Violation Program: UST
Violation Source: CERS,

Site ID: 401038
Site Name: RYDER TRUCK RENTAL #0923
Violation Date: 08-31-2017
Citation: 23 CCR 16 2712(i) - California Code of Regulations, Title 23, Chapter 16, Section(s) 2712(i)
Violation Description: Failure to have a UST Monitoring Plan available on site.
Violation Notes: Returned to compliance on 02/27/2019.
Violation Division: Los Angeles County Department of Public Works
Violation Program: UST
Violation Source: CERS,

Site ID: 401038
Site Name: RYDER TRUCK RENTAL #0923
Violation Date: 04-18-2017
Citation: HSC 6.7 25290.1(c), 25290.2(c), 25291(a)(2), 25292(e) - California Health and Safety Code, Chapter 6.7, Section(s) 25290.1(c), 25290.2(c), 25291(a)(2), 25292(e)
Violation Description: Failure to maintain secondary containment (e.g. failure of secondary containment testing).
Violation Notes: Returned to compliance on 12/27/2017.
Violation Division: Los Angeles County Department of Public Works
Violation Program: UST
Violation Source: CERS,

Site ID: 401038
Site Name: RYDER TRUCK RENTAL #0923
Violation Date: 11-03-2020
Citation: 22 CCR 12 66262.40(a) - California Code of Regulations, Title 22, Chapter 12, Section(s) 66262.40(a)
Violation Description: Failure to keep a copy of each properly signed manifest for at least three years from the date the waste was accepted by the initial transporter. The manifest signed at the time the waste was accepted for transport shall be kept until receiving a signed copy from the designated facility which received the waste.
Violation Notes: Returned to compliance on 10/28/2021. OBSERVATION: Uniform Hazardous

RYDER TRUCK RENTAL INC (Continued) **S106931677**

Waste Manifests for used oil, used coolant, used and drained paper oil filters, spent aqueous parts washer fluids, etc. were not available at the time of inspection. CORRECTIVE ACTION: Locate a copy of all manifests for used oil, used coolant, used and drained paper oil filters, spent aqueous parts washer fluids, etc. and submit copies to the CUPA.

Violation Division: Los Angeles County Fire Department
Violation Program: HW
Violation Source: CERS,

Site ID: 401038
Site Name: RYDER TRUCK RENTAL #0923
Violation Date: 02-19-2016
Citation: HSC 6.7 25286(a) - California Health and Safety Code, Chapter 6.7, Section(s) 25286(a)
Violation Description: Failure to submit an complete and accurate application for a permit to operate an underground storage tank, or for renewal of the permit.
Violation Notes: Returned to compliance on 12/27/2017.
Violation Division: Los Angeles County Department of Public Works
Violation Program: UST
Violation Source: CERS,

Site ID: 401038
Site Name: RYDER TRUCK RENTAL #0923
Violation Date: 04-22-2015
Citation: 23 CCR 16 2712(i) - California Code of Regulations, Title 23, Chapter 16, Section(s) 2712(i)
Violation Description: Failure to maintain on site an approved monitoring plan.
Violation Notes: Not reported
Violation Division: Los Angeles County Department of Public Works
Violation Program: UST
Violation Source: CERS,

Site ID: 401038
Site Name: RYDER TRUCK RENTAL #0923
Violation Date: 04-22-2015
Citation: 23 CCR 16 2715(a) - California Code of Regulations, Title 23, Chapter 16, Section(s) 2715(a)
Violation Description: The owner/operator has failed to designate an UST operator or to inform the CUPA or any change in the designated UST operator(s) within 30 days after a change.
Violation Notes: Not reported
Violation Division: Los Angeles County Department of Public Works
Violation Program: UST
Violation Source: CERS,

Site ID: 401038
Site Name: RYDER TRUCK RENTAL #0923
Violation Date: 02-24-2021
Citation: 23 CCR 16 2641(h) - California Code of Regulations, Title 23, Chapter 16, Section(s) 2641(h)
Violation Description: Failure to submit or maintain a current facility plot plan.
Violation Notes: Returned to compliance on 03/23/2021. TANK INFO, PLOT PLAN, DIESEL SPILL BUCKET FAILED 2020 TEST, OPEN VIOLATIONS V#945911: CERS AND 2019 CTLS INCOMPLETE CORRECT AND UPDATE CERS, REPAIR/REPLACE/RETEST SPILL BUCKET AND SUBMIT RESULTS, SUBMIT FULL AND COMPLETE CTLS TEST RESULTS
Violation Division: Los Angeles County Department of Public Works

RYDER TRUCK RENTAL INC (Continued) **S106931677**

Violation Program: UST
Violation Source: CERS,

Site ID: 401038
Site Name: RYDER TRUCK RENTAL #0923
Violation Date: 02-21-2020
Citation: 23 CCR 16 2712 - California Code of Regulations, Title 23, Chapter 16, Section(s) 2712
Violation Description: Failure to comply with any of the applicable requirements of the permit issued for the operation of the UST system.
Violation Notes: NOVC: CERS(TNK INFO),'19 CTLT REJECTED(INCOMPLETE),SEVERAL D.O RPTS MISSING SITE ACKNLGMNT. UPLOAD CERS CORRECTIONS OUTLINED IN EMAIL,RE-SUMBMIT COMPLETE 022719 CTLT RSLTS,PROVIDE SIGNED COPIES OF D.O. RPTS REFERENCED IN NOTICE.
Violation Division: Los Angeles County Department of Public Works
Violation Program: UST
Violation Source: CERS,

Site ID: 401038
Site Name: RYDER TRUCK RENTAL #0923
Violation Date: 02-27-2019
Citation: 23 CCR 16 2715(f) - California Code of Regulations, Title 23, Chapter 16, Section(s) 2715(f)
Violation Description: Failure to have a properly qualified service technician test leak detection equipment as required every 12 months (vapor, pressure, hydrostatic (VPH) system, sensors, line-leak detectors (LLD), automatic tank gauge (ATG), etc.).
Violation Notes: Returned to compliance on 08/09/2019.
Violation Division: Los Angeles County Department of Public Works
Violation Program: UST
Violation Source: CERS,

Site ID: 401038
Site Name: RYDER TRUCK RENTAL #0923
Violation Date: 11-03-2020
Citation: HSC 6.67 25270.4.5(a) - California Health and Safety Code, Chapter 6.67, Section(s) 25270.4.5(a)
Violation Description: Failure to maintain a complete copy of the SPCC Plan at the facility if the facility is normally attended at least four hours per day, or at the nearest field office if the facility is not so attended.
Violation Notes: Returned to compliance on 10/29/2021. OBSERVATION: Failure to maintain SPCC plan onsite if facility is manned at least four (4) hours per day, or at the nearest field office if the facility is not so attended. Facility's SPCC plan was not available on site for review at the time of inspection. CORRECTIVE ACTION: Maintain SPCC plan onsite If facility staffed 4 hrs/day, or at the nearest field office if the facility is not so attended.
Violation Division: Los Angeles County Fire Department
Violation Program: APSA
Violation Source: CERS,

Site ID: 401038
Site Name: RYDER TRUCK RENTAL #0923
Violation Date: 02-19-2016
Citation: 23 CCR 16 2715(a) - California Code of Regulations, Title 23, Chapter 16, Section(s) 2715(a)
Violation Description: The owner/operator has failed to designate an UST operator or to

RYDER TRUCK RENTAL INC (Continued) **S106931677**

	inform the CUPA or any change in the designated UST operator(s) within 30 days after a change.
Violation Notes:	Returned to compliance on 12/27/2017.
Violation Division:	Los Angeles County Department of Public Works
Violation Program:	UST
Violation Source:	CERS,
Site ID:	401038
Site Name:	RYDER TRUCK RENTAL #0923
Violation Date:	06-11-2020
Citation:	23 CCR 16 2712 - California Code of Regulations, Title 23, Chapter 16, Section(s) 2712
Violation Description:	Failure to comply with any of the applicable requirements of the permit issued for the operation of the UST system.
Violation Notes:	Returned to compliance on 01/15/2021. MONIT CERT DATED 02/21/20 REJECTED DUE TO FAILED DIESEL SPILL BUCKET AND SECTION VI INCOMPLETE (MISSING LLD MODEL) MAKE NECESSARY REPAIRS TO DSL SPILL BUCKET (PERM MAY BE REQD), AND RE-TEST. SUBMIT COMPLETE TEST RESULTS.
Violation Division:	Los Angeles County Department of Public Works
Violation Program:	UST
Violation Source:	CERS,
Site ID:	401038
Site Name:	RYDER TRUCK RENTAL #0923
Violation Date:	04-18-2017
Citation:	23 CCR 16 2641(h) - California Code of Regulations, Title 23, Chapter 16, Section(s) 2641(h)
Violation Description:	Failure to have an approved UST Response Plan.
Violation Notes:	Returned to compliance on 12/27/2017.
Violation Division:	Los Angeles County Department of Public Works
Violation Program:	UST
Violation Source:	CERS,
Site ID:	401038
Site Name:	RYDER TRUCK RENTAL #0923
Violation Date:	04-18-2017
Citation:	23 CCR 16 2632(d)(1)(C), 2641(h), 2711(a)(8) - California Code of Regulations, Title 23, Chapter 16, Section(s) 2632(d)(1)(C), 2641(h), 2711(a)(8)
Violation Description:	Failure to submit or update a plot plan.
Violation Notes:	Returned to compliance on 12/27/2017.
Violation Division:	Los Angeles County Department of Public Works
Violation Program:	UST
Violation Source:	CERS,
Site ID:	401038
Site Name:	RYDER TRUCK RENTAL #0923
Violation Date:	04-22-2015
Citation:	23 CCR 16 2712(i) - California Code of Regulations, Title 23, Chapter 16, Section(s) 2712(i)
Violation Description:	Failure to submit, obtain approval, or maintain a complete/accurate response plan.
Violation Notes:	Not reported
Violation Division:	Los Angeles County Department of Public Works
Violation Program:	UST
Violation Source:	CERS,

RYDER TRUCK RENTAL INC (Continued) **S106931677**

Site ID: 401038
Site Name: RYDER TRUCK RENTAL #0923
Violation Date: 02-27-2019
Citation: HSC 6.7 25293 - California Health and Safety Code, Chapter 6.7, Section(s) 25293
Violation Description: Failure to maintain UST records in sufficient detail to enable the UPA to determine whether the UST systems are in compliance.
Violation Notes: Returned to compliance on 08/09/2019.
Violation Division: Los Angeles County Department of Public Works
Violation Program: UST
Violation Source: CERS,

Site ID: 401038
Site Name: RYDER TRUCK RENTAL #0923
Violation Date: 11-03-2020
Citation: HSC 6.95 25505(a)(4) - California Health and Safety Code, Chapter 6.95, Section(s) 25505(a)(4)
Violation Description: Failure to provide initial and annual training to all employees in safety procedures in the event of a release or threatened release of a hazardous material or failure to document and maintain training records for a minimum of three years.
Violation Notes: Returned to compliance on 10/28/2021. OBSERVATION: The business failed to provide initial and annual training to all employees in safety procedures in the event of a release or threatened release of a hazardous material; or failed to document and maintains training records for a minimum of three years. CORRECTIVE ACTION: Establish and electronically submit an employee training program containing provisions for training applicable staff in release reporting procedures. Submit documentation to the unified program agency demonstrating appropriate personnel have received initial training and maintain ongoing annual training records for a minimum of three years.
Violation Division: Los Angeles County Fire Department
Violation Program: HMRRP
Violation Source: CERS,

Site ID: 401038
Site Name: RYDER TRUCK RENTAL #0923
Violation Date: 02-24-2021
Citation: HSC 6.7 25284, 25286 - California Health and Safety Code, Chapter 6.7, Section(s) 25284, 25286
Violation Description: Failure to submit a complete and accurate application for a permit to operate a UST, or for renewal of the permit.
Violation Notes: Returned to compliance on 03/23/2021. TANK INFO, PLOT PLAN, DIESEL SPILL BUCKET FAILED 2020 TEST, OPEN VIOLATIONS V#945911: CERS AND 2019 CTLS INCOMPLETE CORRECT AND UPDATE CERS, REPAIR/REPLACE/RETEST SPILL BUCKET AND SUBMIT RESULTS, SUBMIT FULL AND COMPLETE CTLS TEST RESULTS
Violation Division: Los Angeles County Department of Public Works
Violation Program: UST
Violation Source: CERS,

Site ID: 401038
Site Name: RYDER TRUCK RENTAL #0923
Violation Date: 05-04-2017
Citation: HSC 6.95 25508(a)(1) - California Health and Safety Code, Chapter 6.95, Section(s) 25508(a)(1)
Violation Description: Failure to complete and electronically submit hazardous material inventory information for all reportable hazardous materials on site

RYDER TRUCK RENTAL INC (Continued) **S106931677**

at or above reportable quantities.
Violation Notes: Returned to compliance on 05/12/2018. OBSERVATION: The facility has not submitted the Hazardous Materials Inventory Chemical Description page for the following to the CUPA. One 1,000 gallon tank DEF One 55 gallon drum degreaser (at wash bay) One 125 gallon container degreaser (at wash bay) Two 55 gallon drum new antifreeze One 55 gallon drum ATF One 55 gallon drum gear oil CORRECTIVE ACTION: Complete and submit the Hazardous Materials Inventory Chemical Description page for all materials listed above electronically in the California Environmental Reporting System (CERS).
Violation Division: Los Angeles County Fire Department
Violation Program: HMRRP
Violation Source: CERS,

Site ID: 401038
Site Name: RYDER TRUCK RENTAL #0923
Violation Date: 02-27-2019
Citation: 23 CCR 16 2712(b)(2) - California Code of Regulations, Title 23, Chapter 16, Section(s) 2712(b)(2)
Violation Description: Failure to maintain monitoring records for release detection and/or maintain records of appropriate follow-up actions.
Violation Notes: Returned to compliance on 08/09/2019.
Violation Division: Los Angeles County Department of Public Works
Violation Program: UST
Violation Source: CERS,

Site ID: 401038
Site Name: RYDER TRUCK RENTAL #0923
Violation Date: 02-27-2019
Citation: 23 CCR 16 2712(i) - California Code of Regulations, Title 23, Chapter 16, Section(s) 2712(i)
Violation Description: Failure to submit a current UST Response Plan available on site.
Violation Notes: Returned to compliance on 08/09/2019.
Violation Division: Los Angeles County Department of Public Works
Violation Program: UST
Violation Source: CERS,

Site ID: 401038
Site Name: RYDER TRUCK RENTAL #0923
Violation Date: 02-19-2016
Citation: 23 CCR 16 2712(i) - California Code of Regulations, Title 23, Chapter 16, Section(s) 2712(i)
Violation Description: Failure to maintain on site an approved monitoring plan.
Violation Notes: Returned to compliance on 12/27/2017.
Violation Division: Los Angeles County Department of Public Works
Violation Program: UST
Violation Source: CERS,

Site ID: 401038
Site Name: RYDER TRUCK RENTAL #0923
Violation Date: 02-19-2016
Citation: 23 CCR 16 2712(i) - California Code of Regulations, Title 23, Chapter 16, Section(s) 2712(i)
Violation Description: Failure to submit, obtain approval, or maintain a complete/accurate response plan.
Violation Notes: Returned to compliance on 12/27/2017.
Violation Division: Los Angeles County Department of Public Works

RYDER TRUCK RENTAL INC (Continued) **S106931677**

Violation Program: UST
Violation Source: CERS,

Site ID: 401038
Site Name: RYDER TRUCK RENTAL #0923
Violation Date: 02-27-2019
Citation: HSC 6.7 25284, 25286 - California Health and Safety Code, Chapter 6.7, Section(s) 25284, 25286
Violation Description: Failure to submit a complete and accurate application for a permit to operate a UST, or for renewal of the permit.
Violation Notes: Returned to compliance on 08/09/2019.
Violation Division: Los Angeles County Department of Public Works
Violation Program: UST
Violation Source: CERS,

Site ID: 401038
Site Name: RYDER TRUCK RENTAL #0923
Violation Date: 02-27-2019
Citation: 23 CCR 16 2641(h) - California Code of Regulations, Title 23, Chapter 16, Section(s) 2641(h)
Violation Description: Failure to have an approved UST Monitoring Plan.
Violation Notes: Returned to compliance on 08/09/2019.
Violation Division: Los Angeles County Department of Public Works
Violation Program: UST
Violation Source: CERS,

Site ID: 401038
Site Name: RYDER TRUCK RENTAL #0923
Violation Date: 04-18-2017
Citation: 23 CCR 16 2641(h) - California Code of Regulations, Title 23, Chapter 16, Section(s) 2641(h)
Violation Description: Failure to have an approved UST Monitoring Plan.
Violation Notes: Returned to compliance on 12/27/2017.
Violation Division: Los Angeles County Department of Public Works
Violation Program: UST
Violation Source: CERS,

Site ID: 401038
Site Name: RYDER TRUCK RENTAL #0923
Violation Date: 04-08-2014
Citation: 22 CCR 12 66262.34(f) - California Code of Regulations, Title 22, Chapter 12, Section(s) 66262.34(f)
Violation Description: Failure to properly label hazardous waste accumulation containers with the following requirements: "Hazardous Waste", name and address of the generator, physical and chemical characteristics of the Hazardous Waste, and starting accumulation date.
Violation Notes: Returned to compliance on 05/09/2014.
Violation Division: Los Angeles County Fire Department
Violation Program: HW
Violation Source: CERS,

Site ID: 401038
Site Name: RYDER TRUCK RENTAL #0923
Violation Date: 04-08-2014
Citation: 22 CCR 12 66262.40(a) - California Code of Regulations, Title 22, Chapter 12, Section(s) 66262.40(a)
Violation Description: Failure to maintain uniform hazardous waste manifest, consolidated

RYDER TRUCK RENTAL INC (Continued) **S106931677**

manifest, or bills of lading copies for three years.

Violation Notes: Returned to compliance on 05/09/2014. OBSERVATION: Copies of hazardous waste disposal records for 2014,2013,2012. Hazardous waste generators shall retain copies of all manifests signed off by the disposal facility and all receipts used in a consolidated manifesting procedure on site for three years and have them readily available for review. CORRECTIVE ACTION: Immediately locate a copy of all manifests and receipts for the last three years, maintain them on site, and submit copies to the CUPA by 05/08/2014.

Violation Division: Los Angeles County Fire Department
Violation Program: HW
Violation Source: CERS,

Site ID: 401038
Site Name: RYDER TRUCK RENTAL #0923
Violation Date: 11-03-2020
Citation: HSC 6.67 25270.4.5(a) - California Health and Safety Code, Chapter 6.67, Section(s) 25270.4.5(a)

Violation Description: Failure to comply with one or more of the following requirements: 1. Have record of inspections and tests, including integrity tests, signed by the appropriate supervisor or inspector. 2. Keep written procedures and records of inspections and tests, including integrity tests, for at least three years. 3. Keep comparison records.

Violation Notes: Returned to compliance on 10/28/2021. OBSERVATION: Failure to comply with one or more of the following requirements: 1. Have record of inspections and tests, including integrity tests, signed by the appropriate supervisor or inspector. 2. Keep written procedures and records of inspections and tests, including integrity tests, for at least three years. 3. Keep comparison records for bulk storage containers subject to 40 CFR 112.8(c)(6). - facility's routine aboveground storage tank inspection records were not available on site for review at the time of inspection; CORRECTIVE ACTION: Keep written inspection procedures, records of inspections and testing, signed by appropriate supervisor/inspector, for at least 3 years.

Violation Division: Los Angeles County Fire Department
Violation Program: APSA
Violation Source: CERS,

Site ID: 401038
Site Name: RYDER TRUCK RENTAL #0923
Violation Date: 02-21-2020
Citation: HSC 6.7 25284, 25286 - California Health and Safety Code, Chapter 6.7, Section(s) 25284, 25286

Violation Description: Failure to submit a complete and accurate application for a permit to operate a UST, or for renewal of the permit.

Violation Notes: NOVC: CERS(TNK INFO),'19 CTLT REJECTED(INCOMPLETE),SEVERAL D.O RPTS MISSING SITE ACKNLGMNT. UPLOAD CERS CORRECTIONS OUTLINED IN EMAIL,RE-SUMBMIT COMPLETE 022719 CTLT RSLTS,PROVIDE SIGNED COPIES OF D.O. RPTS REFERENCED IN NOTICE.

Violation Division: Los Angeles County Department of Public Works
Violation Program: UST
Violation Source: CERS,

Site ID: 401038
Site Name: RYDER TRUCK RENTAL #0923
Violation Date: 02-19-2016
Citation: 23 CCR 16 2712(f) - California Code of Regulations, Title 23, Chapter

RYDER TRUCK RENTAL INC (Continued) **S106931677**

	16, Section(s) 2712(f)
Violation Description:	Failure to implement the corrections specified in the inspection report within 30 calendar days of receiving an inspection report from either the local agency or the special inspector.
Violation Notes:	Returned to compliance on 12/27/2017.
Violation Division:	Los Angeles County Department of Public Works
Violation Program:	UST
Violation Source:	CERS,
Site ID:	401038
Site Name:	RYDER TRUCK RENTAL #0923
Violation Date:	02-27-2019
Citation:	23 CCR 16 2712(i) - California Code of Regulations, Title 23, Chapter 16, Section(s) 2712(i)
Violation Description:	Failure to have current UST Monitoring Plan available on site.
Violation Notes:	Returned to compliance on 08/09/2019.
Violation Division:	Los Angeles County Department of Public Works
Violation Program:	UST
Violation Source:	CERS,
Site ID:	401038
Site Name:	RYDER TRUCK RENTAL #0923
Violation Date:	11-03-2020
Citation:	22 CCR 15 66265.174 - California Code of Regulations, Title 22, Chapter 15, Section(s) 66265.174
Violation Description:	Failure to inspect weekly, areas where hazardous waste containers are stored or transferred. The owner or operator shall look for leaking containers and for deterioration of containers and the containment system caused by corrosion or other factors.
Violation Notes:	Returned to compliance on 10/28/2021. OBSERVATION: Facility's weekly inspection records of 55-gallon drums containing hazardous wastes (e.g. used paper oil filters, etc.) were not available on site for review at the time of inspection. CORRECTIVE ACTION: Submit a copy of the inspection log to the CUPA demonstrating that the hazardous waste storage area is being inspected weekly.
Violation Division:	Los Angeles County Fire Department
Violation Program:	HW
Violation Source:	CERS,
Site ID:	401038
Site Name:	RYDER TRUCK RENTAL #0923
Violation Date:	02-19-2016
Citation:	HSC 6.7 25299 - California Health and Safety Code, Chapter 6.7, Section(s) 25299
Violation Description:	Failure to comply with one or more of the operating permit conditions.
Violation Notes:	Returned to compliance on 12/27/2017.
Violation Division:	Los Angeles County Department of Public Works
Violation Program:	UST
Violation Source:	CERS,
Site ID:	401038
Site Name:	RYDER TRUCK RENTAL #0923
Violation Date:	02-27-2019
Citation:	23 CCR 16 2716(e) - California Code of Regulations, Title 23, Chapter 16, Section(s) 2716(e)
Violation Description:	For designated operator (DO) monthly inspections conducted before October 1, 2018, failure to comply with one or more of the following

RYDER TRUCK RENTAL INC (Continued) **S106931677**

requirements: Be performed by an ICC certified DO. Inspect monthly alarm history report, check that alarms are documented and responded to appropriately, and attach a copy. Inspect for the presence of liquid/debris in spill containers. Inspect for the presence of liquid/debris in under dispenser containment (UDC) and ensure that the monitoring equipment is positioned correctly. Inspect for liquid or debris in containment sumps where an alarm occurred with no service visit. Check that all testing and maintenance has been completed and documented. Verify that all facility employees have been trained in accordance with 23 CCR 2715(c). For designated operator (DO) 30 day inspections conducted on and after October 1, 2018, failure to conduct the designated UST operator visual inspection at least once every 30 days.

Violation Notes: Returned to compliance on 08/09/2019.
Violation Division: Los Angeles County Department of Public Works
Violation Program: UST
Violation Source: CERS,

Site ID: 401038
Site Name: RYDER TRUCK RENTAL #0923
Violation Date: 02-27-2019
Citation: 23 CCR 16 2641(h) - California Code of Regulations, Title 23, Chapter 16, Section(s) 2641(h)
Violation Description: Failure to have an approved UST Response Plan.
Violation Notes: Returned to compliance on 08/09/2019.
Violation Division: Los Angeles County Department of Public Works
Violation Program: UST
Violation Source: CERS,

Site ID: 401038
Site Name: RYDER TRUCK RENTAL #0923
Violation Date: 02-24-2021
Citation: 23 CCR 16 2712(f) - California Code of Regulations, Title 23, Chapter 16, Section(s) 2712(f)
Violation Description: Failure to implement the corrections specified in the inspection report within 30 days of receiving an inspection report from either the UPA or special inspector.
Violation Notes: Returned to compliance on 03/23/2021. TANK INFO, PLOT PLAN, DIESEL SPILL BUCKET FAILED 2020 TEST, OPEN VIOLATIONS V#945911: CERS AND 2019 CTLS INCOMPLETE CORRECT AND UPDATE CERS, REPAIR/REPLACE/RETEST SPILL BUCKET AND SUBMIT RESULTS, SUBMIT FULL AND COMPLETE CTLS TEST RESULTS
Violation Division: Los Angeles County Department of Public Works
Violation Program: UST
Violation Source: CERS,

Site ID: 401038
Site Name: RYDER TRUCK RENTAL #0923
Violation Date: 02-27-2019
Citation: 23 CCR 16 2715(a)(2) - California Code of Regulations, Title 23, Chapter 16, Section(s) 2715(a)(2)
Violation Description: Failure to submit the Underground Storage Tank Statement of Understanding and Compliance Form.
Violation Notes: Returned to compliance on 08/09/2019.
Violation Division: Los Angeles County Department of Public Works
Violation Program: UST
Violation Source: CERS,

RYDER TRUCK RENTAL INC (Continued) **S106931677**

Evaluation:

Eval General Type:	Compliance Evaluation Inspection
Eval Date:	02-19-2016
Violations Found:	Yes
Eval Type:	Routine done by local agency
Eval Notes:	NOV-FRCT IN CERS EXP 100114,NO RESPONSE PLAN IN CERS,NO DO STATEMENT IN CERS,CERS CORS:FACILITY INFO,MON PLAN;VR SIMPLICITY-CERT 042215
Eval Division:	Los Angeles County Department of Public Works
Eval Program:	UST
Eval Source:	CERS,

Eval General Type:	Compliance Evaluation Inspection
Eval Date:	04-18-2017
Violations Found:	Yes
Eval Type:	Routine done by local agency
Eval Notes:	NOVC: SCTR TEST 02/19/16(UDCS & SUMPS TESTED AT 2 INCHES, NOT 4"); CORRECTIONS(FRCT & OSDO EXPIRED/PLOT PLAN/MONITORING PLAN)
Eval Division:	Los Angeles County Department of Public Works
Eval Program:	UST
Eval Source:	CERS,

Eval General Type:	Compliance Evaluation Inspection
Eval Date:	05-03-2017
Violations Found:	No
Eval Type:	Routine done by local agency
Eval Notes:	Sheree Parker, Service Manager Guillermo Guzman, TRP
Eval Division:	Los Angeles County Fire Department
Eval Program:	APSA
Eval Source:	CERS,

Eval General Type:	Compliance Evaluation Inspection
Eval Date:	05-03-2017
Violations Found:	Yes
Eval Type:	Routine done by local agency
Eval Notes:	Sheree Parker, Service Manager Guillermo Guzman, TRP
Eval Division:	Los Angeles County Fire Department
Eval Program:	HMRRP
Eval Source:	CERS,

Eval General Type:	Compliance Evaluation Inspection
Eval Date:	11-02-2020
Violations Found:	Yes
Eval Type:	Routine done by local agency
Eval Notes:	Alma Armendariz, Supervisor
Eval Division:	Los Angeles County Fire Department
Eval Program:	APSA
Eval Source:	CERS,

Eval General Type:	Compliance Evaluation Inspection
Eval Date:	02-21-2020
Violations Found:	Yes
Eval Type:	Routine done by local agency
Eval Notes:	NOVC: CERS(TNK INFO),'19 CTLT REJECTED(INCOMPLETE),SEVERAL D.O RPTS MISSING SITE ACKNLGMNT.|NO ALARMS SINCE LAST M.C./3YRS DOCS ONSITE.
Eval Division:	Los Angeles County Department of Public Works
Eval Program:	UST
Eval Source:	CERS,

RYDER TRUCK RENTAL INC (Continued) **S106931677**

Eval General Type: Compliance Evaluation Inspection
Eval Date: 04-08-2014
Violations Found: No
Eval Type: Routine done by local agency
Eval Notes: Not reported
Eval Division: Los Angeles County Fire Department
Eval Program: HMRRP
Eval Source: CERS,

Eval General Type: Compliance Evaluation Inspection
Eval Date: 04-08-2014
Violations Found: Yes
Eval Type: Routine done by local agency
Eval Notes: Not reported
Eval Division: Los Angeles County Fire Department
Eval Program: HW
Eval Source: CERS,

Eval General Type: Compliance Evaluation Inspection
Eval Date: 04-22-2015
Violations Found: Yes
Eval Type: Routine done by local agency
Eval Notes: NOVC: CERS CORRECTIONS(TANK/OSDO/MONITORING PLAN/RESPONSE PLAN) SENSORS OK/ DOCUMENTS AND CERTIFICATIONS WERE ONSITE AND CURRENT
Eval Division: Los Angeles County Department of Public Works
Eval Program: UST
Eval Source: CERS,

Eval General Type: Other/Unknown
Eval Date: 06-11-2020
Violations Found: Yes
Eval Type: Other, not routine, done by local agency
Eval Notes: NOVC ISSUED FOR REJECTED TEST RESULTS (C#949841) FOR FAILED DSL SPBK AND INCOMPLETE SECTION VI.
Eval Division: Los Angeles County Department of Public Works
Eval Program: UST
Eval Source: CERS,

Eval General Type: Compliance Evaluation Inspection
Eval Date: 11-02-2020
Violations Found: Yes
Eval Type: Routine done by local agency
Eval Notes: Alma Armendariz, Supervisor
Eval Division: Los Angeles County Fire Department
Eval Program: HW
Eval Source: CERS,

Eval General Type: Compliance Evaluation Inspection
Eval Date: 02-27-2019
Violations Found: Yes
Eval Type: Routine done by local agency
Eval Notes: NOVC:MON CERT REJECT,SB989 NOT@4",CERS,MON CERT 2018 &SB989 011718& 083117 NOT@SITE,NO DECEMBER '18 DO RPRT,WRONG DO SIGN,NO CMPLNCE SGN
Eval Division: Los Angeles County Department of Public Works
Eval Program: UST
Eval Source: CERS,

RYDER TRUCK RENTAL INC (Continued) **S106931677**

Eval General Type: Compliance Evaluation Inspection
Eval Date: 04-08-2014
Violations Found: No
Eval Type: Routine done by local agency
Eval Notes: Not reported
Eval Division: Los Angeles County Fire Department
Eval Program: APSA
Eval Source: CERS,

Eval General Type: Compliance Evaluation Inspection
Eval Date: 04-10-2014
Violations Found: No
Eval Type: Routine done by local agency
Eval Notes: Not reported
Eval Division: Los Angeles County Fire Department
Eval Program: APSA
Eval Source: CERS,

Eval General Type: Compliance Evaluation Inspection
Eval Date: 05-03-2017
Violations Found: No
Eval Type: Routine done by local agency
Eval Notes: Sheree Parker, Service Manager Guillermo Guzman, TRP
Eval Division: Los Angeles County Fire Department
Eval Program: HW
Eval Source: CERS,

Eval General Type: Compliance Evaluation Inspection
Eval Date: 08-31-2017
Violations Found: Yes
Eval Type: Routine done by local agency
Eval Notes: SITE HAS TWO CERS CORRECTIONS, ALL EQUIPMENT CORRECT, SENSORD AT LOW POINTS SUMP/UDC CLEAN. V/R ALL NORMAL. RE-TEST FOR LEAKING BUCKET
Eval Division: Los Angeles County Department of Public Works
Eval Program: UST
Eval Source: CERS,

Eval General Type: Compliance Evaluation Inspection
Eval Date: 02-24-2021
Violations Found: Yes
Eval Type: Routine done by local agency
Eval Notes: NOVC: TANK INFO, PLOT PLAN, DIESEL SPILL BUCKET FAILED 2020 TEST, OPEN VIOLATIONS V#945911: CERS AND 2019 CTLS INCOMPLETE
Eval Division: Los Angeles County Department of Public Works
Eval Program: UST
Eval Source: CERS,

Eval General Type: Compliance Evaluation Inspection
Eval Date: 11-02-2020
Violations Found: Yes
Eval Type: Routine done by local agency
Eval Notes: Alma Armendariz, Supervisor
Eval Division: Los Angeles County Fire Department
Eval Program: HMRRP
Eval Source: CERS,

RYDER TRUCK RENTAL INC (Continued) **S106931677**

Affiliation:

Affiliation Type Desc:	CUPA District
Entity Name:	Los Angeles County Fire
Entity Title:	Not reported
Affiliation Address:	5825 Rickenbacker Road
Affiliation City:	Commerce
Affiliation State:	CA
Affiliation Country:	Not reported
Affiliation Zip:	90040-3027
Affiliation Phone:	(323) 890-4000,

Affiliation Type Desc:	Environmental Contact
Entity Name:	RYDER FS
Entity Title:	Not reported
Affiliation Address:	16155 PARK ROW, STE#140
Affiliation City:	HOUSTON
Affiliation State:	TX
Affiliation Country:	Not reported
Affiliation Zip:	77084
Affiliation Phone:	,

Affiliation Type Desc:	Facility Mailing Address
Entity Name:	Mailing Address
Entity Title:	Not reported
Affiliation Address:	16155 PARK ROW STE#140
Affiliation City:	HOUSTON
Affiliation State:	TX
Affiliation Country:	Not reported
Affiliation Zip:	77084
Affiliation Phone:	,

Affiliation Type Desc:	UST Permit Applicant
Entity Name:	Amy White
Entity Title:	Sr. Compliance Manager
Affiliation Address:	Not reported
Affiliation City:	Not reported
Affiliation State:	Not reported
Affiliation Country:	Not reported
Affiliation Zip:	Not reported
Affiliation Phone:	(800) 215-4839,

Affiliation Type Desc:	UST Tank Operator
Entity Name:	RYDER TRUCK RENTAL INC
Entity Title:	Not reported
Affiliation Address:	757 N. Eldridge Parkway, Suite 760
Affiliation City:	HOUSTON
Affiliation State:	TX
Affiliation Country:	United States
Affiliation Zip:	77079
Affiliation Phone:	(281) 647-8900,

Affiliation Type Desc:	Legal Owner
Entity Name:	RYDER TRUCK RENTAL INC.
Entity Title:	Not reported
Affiliation Address:	16155 PARK ROW, STE 140
Affiliation City:	HOUSTON
Affiliation State:	TX

RYDER TRUCK RENTAL INC (Continued) **S106931677**

Affiliation Country: United States
Affiliation Zip: 77084
Affiliation Phone: (281) 647-8900,

Affiliation Type Desc: Operator
Entity Name: RYDER TRUCK RENTAL INC
Entity Title: Not reported
Affiliation Address: Not reported
Affiliation City: Not reported
Affiliation State: Not reported
Affiliation Country: Not reported
Affiliation Zip: Not reported
Affiliation Phone: (281) 647-8900,

Affiliation Type Desc: Parent Corporation
Entity Name: RYDER TRANSPORTATION SERVICES
Entity Title: Not reported
Affiliation Address: Not reported
Affiliation City: Not reported
Affiliation State: Not reported
Affiliation Country: Not reported
Affiliation Zip: Not reported
Affiliation Phone: ,

Affiliation Type Desc: UST Property Owner Name
Entity Name: RYDER TRUCK RENTAL INC
Entity Title: Not reported
Affiliation Address: 757 N. Eldridge Parkway, Suite 760
Affiliation City: HOUSTON
Affiliation State: TX
Affiliation Country: United States
Affiliation Zip: 77079
Affiliation Phone: (281) 647-8900,

Affiliation Type Desc: Document Preparer
Entity Name: Ebony Coleman
Entity Title: Not reported
Affiliation Address: Not reported
Affiliation City: Not reported
Affiliation State: Not reported
Affiliation Country: Not reported
Affiliation Zip: Not reported
Affiliation Phone: ,

Affiliation Type Desc: Identification Signer
Entity Name: Eric Harvey
Entity Title: Manager - Compliance, RFS
Affiliation Address: Not reported
Affiliation City: Not reported
Affiliation State: Not reported
Affiliation Country: Not reported
Affiliation Zip: Not reported
Affiliation Phone: ,

Affiliation Type Desc: UST Tank Owner
Entity Name: RYDER TRUCK RENTAL INC
Entity Title: Not reported

RYDER TRUCK RENTAL INC (Continued) **S106931677**

Affiliation Address:	757 N. Eldridge Parkway, Suite 760
Affiliation City:	HOUSTON
Affiliation State:	TX
Affiliation Country:	United States
Affiliation Zip:	77079
Affiliation Phone:	(281) 647-8900,

J69 **CARDINAL INDUSTRIAL FINISHES** **LUST** **S103587522**
NW **16030 PHOENIX DR** **Cortese** **N/A**
1/8-1/4 **CITY OF INDUSTRY, CA 91733** **HIST CORTESE**
0.195 mi. **WIP**
1027 ft. **Site 1 of 3 in cluster J** **CERS**

Relative:
Lower

Actual:
339 ft.

LUST:

Name:	CARDINAL INDUSTRIAL FINISHES
Address:	16030 PHOENIX DR
City,State,Zip:	CITY OF INDUSTRY, CA 91733
Lead Agency:	LOS ANGELES RWQCB (REGION 4)
Case Type:	LUST Cleanup Site
Geo Track:	http://geotracker.waterboards.ca.gov/profile_report.asp?global_id=T0603700150
Global Id:	T0603700150
Latitude:	34.0115256
Longitude:	-117.9567005
Status:	Completed - Case Closed
Status Date:	01/07/1998
Case Worker:	WIP
RB Case Number:	105.0120
Local Agency:	LOS ANGELES COUNTY
File Location:	Not reported
Local Case Number:	Not reported
Potential Media Affect:	Aquifer used for drinking water supply
Potential Contaminants of Concern:	* Solvents
Site History:	Not reported

LUST:

Global Id:	T0603700150
Contact Type:	Local Agency Caseworker
Contact Name:	JOHN AWUJO
Organization Name:	LOS ANGELES COUNTY
Address:	900 S FREMONT AVE
City:	ALHAMBRA
Email:	jawujo@dpw.lacounty.gov
Phone Number:	6264583507

Global Id:	T0603700150
Contact Type:	Regional Board Caseworker
Contact Name:	WELL INVESTIGATION PROGRAM
Organization Name:	LOS ANGELES RWQCB (REGION 4)
Address:	320 W. 4TH ST., SUITE 200
City:	LOS ANGELES
Email:	Not reported
Phone Number:	Not reported

LUST:

Global Id:	T0603700150
Action Type:	ENFORCEMENT
Date:	01/07/1998

CARDINAL INDUSTRIAL FINISHES (Continued) **S103587522**

Action: Closure/No Further Action Letter

Global Id: T0603700150
Action Type: Other
Date: 03/06/1990
Action: Leak Reported

LUST:
Global Id: T0603700150
Status: Open - Case Begin Date
Status Date: 03/06/1990

Global Id: T0603700150
Status: Completed - Case Closed
Status Date: 01/07/1998

LUST REG 4:
Region: 4
Regional Board: 04
County: Los Angeles
Facility Id: 105.0120
Status: Case Closed
Substance: Solvents
Substance Quantity: Not reported
Local Case No: Not reported
Case Type: Groundwater
Abatement Method Used at the Site: Not reported
Global ID: T0603700150
W Global ID: Not reported
Staff: WIP
Local Agency: 19000
Cross Street: LERMA RD
Enforcement Type: Not reported
Date Leak Discovered: Not reported
Date Leak First Reported: 3/6/1990
Date Leak Record Entered: 3/5/1990
Date Confirmation Began: Not reported
Date Leak Stopped: Not reported
Date Case Last Changed on Database: 1/7/1998
Date the Case was Closed: 1/7/1998
How Leak Discovered: Not reported
How Leak Stopped: Not reported
Cause of Leak: Not reported
Leak Source: Not reported
Operator: Not reported
Water System: Not reported
Well Name: Not reported
Approx. Dist To Production Well (ft): 2758.4168913418830054430785392
Source of Cleanup Funding: Not reported
Preliminary Site Assessment Workplan Submitted: Not reported
Preliminary Site Assessment Began: Not reported
Pollution Characterization Began: Not reported
Remediation Plan Submitted: Not reported
Remedial Action Underway: Not reported
Post Remedial Action Monitoring Began: Not reported

CARDINAL INDUSTRIAL FINISHES (Continued) **S103587522**

Enforcement Action Date:		Not reported
Historical Max MTBE Date:		Not reported
Hist Max MTBE Conc in Groundwater:		Not reported
Hist Max MTBE Conc in Soil:		Not reported
Significant Interim Remedial Action Taken:		Not reported
GW Qualifier:	Not reported	
Soil Qualifier:	Not reported	
Organization:	Not reported	
Owner Contact:	Not reported	
Responsible Party:	CARDINAL INDUSTRIAL FINISHES	
RP Address:	901 STIMSON AVE., CITY OF INDUSTRY, CA 91745	
Program:	LUST	
Lat/Long:	34.0115256 / -1	
Local Agency Staff:	Not reported	
Beneficial Use:	Not reported	
Priority:	Not reported	
Cleanup Fund Id:	Not reported	
Suspended:	Not reported	
Assigned Name:	Not reported	
Summary:	WIP FILE PROGRESS	WORK IN

CORTESE:

Name:	CARDINAL INDUSTRIAL FINISHES
Address:	16030 PHOENIX DR
City,State,Zip:	CITY OF INDUSTRY, CA 91733
Region:	CORTESE
Envirostor Id:	Not reported
Global ID:	T0603700150
Site/Facility Type:	LUST CLEANUP SITE
Cleanup Status:	COMPLETED - CASE CLOSED
Status Date:	Not reported
Site Code:	Not reported
Latitude:	Not reported
Longitude:	Not reported
Owner:	Not reported
Enf Type:	Not reported
Swat R:	Not reported
Flag:	active
Order No:	Not reported
Waste Discharge System No:	Not reported
Effective Date:	Not reported
Region 2:	Not reported
WID Id:	Not reported
Solid Waste Id No:	Not reported
Waste Management Uit Name:	Not reported
File Name:	Active Open

HIST CORTESE:

edr_fname:	CARDINAL INDUSTRIAL FINIS
edr_fadd1:	16030 PHOENIX
City,State,Zip:	CITY OF INDUSTRY, CA 91745
Region:	CORTESE
Facility County Code:	19
Reg By:	LTNKA
Reg Id:	105.0120

CARDINAL INDUSTRIAL FINISHES (Continued) **S103587522**

WIP:

Name:	CARDINAL POWDER COATING
Address:	16030 Phoenix Dr
City,State,Zip:	CITY OF INDUSTRY (CORPORATE NAME INDUSTRY), CA 91745
Region:	4
File Number:	105.0120
File Status:	**Historical**
Staff:	JCL
Facility Suite:	Not reported

CERS:

Name:	CARDINAL INDUSTRIAL FINISHES
Address:	16030 PHOENIX DR
City,State,Zip:	CITY OF INDUSTRY, CA 91733
Site ID:	233696
CERS ID:	T0603700150
CERS Description:	Leaking Underground Storage Tank Cleanup Site

Affiliation:

Affiliation Type Desc:	Local Agency Caseworker
Entity Name:	JOHN AWUJO - LOS ANGELES COUNTY
Entity Title:	Not reported
Affiliation Address:	900 S FREMONT AVE
Affiliation City:	ALHAMBRA
Affiliation State:	CA
Affiliation Country:	Not reported
Affiliation Zip:	Not reported
Affiliation Phone:	6264583507,

Affiliation Type Desc:	Regional Board Caseworker
Entity Name:	WELL INVESTIGATION PROGRAM - LOS ANGELES RWQCB (REGION 4)
Entity Title:	Not reported
Affiliation Address:	320 W. 4TH ST., SUITE 200
Affiliation City:	LOS ANGELES
Affiliation State:	CA
Affiliation Country:	Not reported
Affiliation Zip:	Not reported
Affiliation Phone:	,

F70 **ARCUS DATA SEC** **CPS-SLIC** **S106764908**
WNW **16035 ROBIN WAY** **WIP** **N/A**
1/8-1/4 **CITY OF INDUSTRY, CA 91745**
0.201 mi.
1061 ft. **Site 7 of 7 in cluster F**

Relative:
Lower

Actual:
340 ft.

CPS-SLIC:

Name:	ARCUS DATA SEC
Address:	16035 ROBIN WAY
City,State,Zip:	CITY OF INDUSTRY, CA 91745
Region:	STATE
Facility Status:	**Completed - Case Closed**
Status Date:	01/01/1996
Global Id:	T10000015674
Lead Agency:	LOS ANGELES RWQCB (REGION 4)
Lead Agency Case Number:	Not reported
Latitude:	34.01042

ARCUS DATA SEC (Continued) **S106764908**

Longitude:	-117.95666
Case Type:	Cleanup Program Site
Case Worker:	WIP
Local Agency:	Not reported
RB Case Number:	105.0203
File Location:	Not reported
Potential Media Affected:	Not reported
Potential Contaminants of Concern:	Not reported
Site History:	Not reported

Click here to access the California GeoTracker records for this facility:

WIP:

Name:	ARCUS DATA SEC
Address:	16035 Robin Way
City,State,Zip:	CITY OF INDUSTRY (CORPORATE NAME INDUSTRY), CA 91745
Region:	4
File Number:	105.0203
File Status:	**Historical**
Staff:	UNIDENTIFIED
Facility Suite:	Not reported

K71 **SOUTHERN PACIFIC/CITY OF IND.** **LUST** **S101296415**
NNW **650 STIMSON AVE** **Cortese** **N/A**
1/8-1/4 **INDUSTRY, CA 91745** **HIST CORTESE**
0.212 mi. **CERS**
1118 ft. **Site 1 of 3 in cluster K**

Relative:
Lower

Actual:
333 ft.

LUST:

Name:	SOUTHERN PACIFIC/CITY OF IND.
Address:	650 STIMSON AVE
City,State,Zip:	INDUSTRY, CA 91745
Lead Agency:	LOS ANGELES RWQCB (REGION 4)
Case Type:	LUST Cleanup Site
Geo Track:	http://geotracker.waterboards.ca.gov/profile_report.asp?global_id=T0603700155
Global Id:	T0603700155
Latitude:	34.0093262112715
Longitude:	-117.940729657611
Status:	Completed - Case Closed
Status Date:	10/17/1996
Case Worker:	YR
RB Case Number:	105.0279
Local Agency:	LOS ANGELES COUNTY
File Location:	Not reported
Local Case Number:	Not reported
Potential Media Affect:	Aquifer used for drinking water supply
Potential Contaminants of Concern:	* Solvents
Site History:	Not reported

LUST:

Global Id:	T0603700155
Contact Type:	Local Agency Caseworker
Contact Name:	JOHN AWUJO
Organization Name:	LOS ANGELES COUNTY
Address:	900 S FREMONT AVE
City:	ALHAMBRA
Email:	jawujo@dpw.lacounty.gov
Phone Number:	6264583507

SOUTHERN PACIFIC/CITY OF IND. (Continued) **S101296415**

Global Id: T0603700155
Contact Type: Regional Board Caseworker
Contact Name: YUE RONG
Organization Name: LOS ANGELES RWQCB (REGION 4)
Address: 320 W. 4TH ST., SUITE 200
City: Los Angeles
Email: yrong@waterboards.ca.gov
Phone Number: Not reported

LUST:
Global Id: T0603700155
Action Type: Other
Date: 03/30/1988
Action: Leak Discovery

Global Id: T0603700155
Action Type: Other
Date: 06/07/1988
Action: Leak Reported

Global Id: T0603700155
Action Type: Other
Date: 03/30/1988
Action: Leak Stopped

LUST:
Global Id: T0603700155
Status: Open - Case Begin Date
Status Date: 03/30/1988

Global Id: T0603700155
Status: Open - Remediation
Status Date: 07/05/1988

Global Id: T0603700155
Status: Open - Site Assessment
Status Date: 02/01/1989

Global Id: T0603700155
Status: Completed - Case Closed
Status Date: 10/17/1996

LUST REG 4:
Region: 4
Regional Board: 04
County: Los Angeles
Facility Id: 105.0279
Status: Case Closed
Substance: Solvents
Substance Quantity: Not reported
Local Case No: Not reported
Case Type: Groundwater
Abatement Method Used at the Site: Not reported
Global ID: T0603700155
W Global ID: Not reported

SOUTHERN PACIFIC/CITY OF IND. (Continued) **S101296415**

Staff:	UNK	
Local Agency:	19000	
Cross Street:	PHOENIX	
Enforcement Type:	Not reported	
Date Leak Discovered:	3/30/1988	
Date Leak First Reported:		6/7/1988
Date Leak Record Entered:	7/5/1988	
Date Confirmation Began:	Not reported	
Date Leak Stopped:	3/30/1988	
Date Case Last Changed on Database:		3/25/1993
Date the Case was Closed:		10/17/1996
How Leak Discovered:	Tank Closure	
How Leak Stopped:	Not reported	
Cause of Leak:	UNK	
Leak Source:	UNK	
Operator:	SOUTHERN PACIFIC	
Water System:	Not reported	
Well Name:	Not reported	
Approx. Dist To Production Well (ft):		1454.671093047893942908585705 4
Source of Cleanup Funding:		UNK
Preliminary Site Assessment Workplan Submitted:		Not reported
Preliminary Site Assessment Began:		Not reported
Pollution Characterization Began:		2/1/1989
Remediation Plan Submitted:		7/5/1988
Remedial Action Underway:		Not reported
Post Remedial Action Monitoring Began:		Not reported
Enforcement Action Date:		Not reported
Historical Max MTBE Date:		Not reported
Hist Max MTBE Conc in Groundwater:		Not reported
Hist Max MTBE Conc in Soil:		Not reported
Significant Interim Remedial Action Taken:		Not reported
GW Qualifier:	Not reported	
Soil Qualifier:	Not reported	
Organization:	Not reported	
Owner Contact:	Not reported	
Responsible Party:	SOUTHERN PACIFIC	
RP Address:	1 MARKET PLAZA, RM.1007, SAN FRANCISCO, CA 94105	
Program:	LUST	
Lat/Long:	34.029464 / -1	
Local Agency Staff:	Not reported	
Beneficial Use:	Not reported	
Priority:	Not reported	
Cleanup Fund Id:	Not reported	
Suspended:	Not reported	
Assigned Name:	Not reported	
Summary:	Not reported	

CORTESE:

Name:	SOUTHERN PACIFIC/CITY OF IND.
Address:	650 STIMSON AVE
City,State,Zip:	INDUSTRY, CA 91745
Region:	CORTESE
Envirostor Id:	Not reported
Global ID:	T0603700155
Site/Facility Type:	LUST CLEANUP SITE
Cleanup Status:	COMPLETED - CASE CLOSED
Status Date:	Not reported

SOUTHERN PACIFIC/CITY OF IND. (Continued) **S101296415**

Site Code:	Not reported
Latitude:	Not reported
Longitude:	Not reported
Owner:	Not reported
Enf Type:	Not reported
Swat R:	Not reported
Flag:	active
Order No:	Not reported
Waste Discharge System No:	Not reported
Effective Date:	Not reported
Region 2:	Not reported
WID Id:	Not reported
Solid Waste Id No:	Not reported
Waste Management Uit Name:	Not reported
File Name:	Active Open

HIST CORTESE:

edr_fname:	SOUTHERN PACIFIC/CITY OF
edr_fadd1:	650 STIMSON
City,State,Zip:	INDUSTRY, CA 91747
Region:	CORTESE
Facility County Code:	19
Reg By:	LTNKA
Reg Id:	105.0279

CERS:

Name:	SOUTHERN PACIFIC/CITY OF IND.
Address:	650 STIMSON AVE
City,State,Zip:	INDUSTRY, CA 91745
Site ID:	238612
CERS ID:	T0603700155
CERS Description:	Leaking Underground Storage Tank Cleanup Site

Affiliation:

Affiliation Type Desc:	Local Agency Caseworker
Entity Name:	JOHN AWUJO - LOS ANGELES COUNTY
Entity Title:	Not reported
Affiliation Address:	900 S FREMONT AVE
Affiliation City:	ALHAMBRA
Affiliation State:	CA
Affiliation Country:	Not reported
Affiliation Zip:	Not reported
Affiliation Phone:	6264583507,

Affiliation Type Desc:	Regional Board Caseworker
Entity Name:	YUE RONG - LOS ANGELES RWQCB (REGION 4)
Entity Title:	Not reported
Affiliation Address:	320 W. 4TH ST., SUITE 200
Affiliation City:	Los Angeles
Affiliation State:	CA
Affiliation Country:	Not reported
Affiliation Zip:	Not reported
Affiliation Phone:	,

K72 NNW 1/8-1/4 0.212 mi. 1118 ft. | **PARSEC INC**
650 S STIMSON AVE
CITY OF INDUSTRY, CA 91745

RCRA NonGen / NLR | **1024793389**
CAL000138069

Site 2 of 3 in cluster K

Relative: Lower

Actual: 333 ft.

RCRA Listings:

Date Form Received by Agency:		19950421
Handler Name:	PARSEC INC	
Handler Address:		650 S STIMSON AVE
Handler City,State,Zip:		CITY OF INDUSTRY, CA 91745-0000
EPA ID:		CAL000138069
Contact Name:		TIM COLLINS
Contact Address:		1100 GEST ST
Contact City,State,Zip:		CINCINNATI, OH 45203-1198
Contact Telephone:		513-562-8258
Contact Fax:		513-621-4439
Contact Email:		TCOLLINS@PARSECINC.COM
Contact Title:		Not reported
EPA Region:		09
Land Type:		Not reported
Federal Waste Generator Description:		Not a generator, verified
Non-Notifier:		Not reported
Biennial Report Cycle:		Not reported
Accessibility:		Not reported
Active Site Indicator:		Handler Activities
State District Owner:		Not reported
State District:		Not reported
Mailing Address:		1100 GEST ST
Mailing City,State,Zip:		CINCINNATI, OH 45203-1198
Owner Name:	PARSEC INC	
Owner Type:		Other
Operator Name:	TIM COLLINS	
Operator Type:		Other
Short-Term Generator Activity:		No
Importer Activity:		No
Mixed Waste Generator:		No
Transporter Activity:		No
Transfer Facility Activity:		No
Recycler Activity with Storage:		No
Small Quantity On-Site Burner Exemption:		No
Smelting Melting and Refining Furnace Exemption:		No
Underground Injection Control:		No
Off-Site Waste Receipt:		No
Universal Waste Indicator:		Yes
Universal Waste Destination Facility:		Yes
Federal Universal Waste:		No
Active Site Fed-Reg Treatment Storage and Disposal Facility:		Not reported
Active Site Converter Treatment storage and Disposal Facility:		Not reported
Active Site State-Reg Treatment Storage and Disposal Facility:		Not reported
Active Site State-Reg Handler:		---
Federal Facility Indicator:		Not reported
Hazardous Secondary Material Indicator:		N
Sub-Part K Indicator:		Not reported
Commercial TSD Indicator:		No
Treatment Storage and Disposal Type:		Not reported
2018 GPRA Permit Baseline:		Not on the Baseline
2018 GPRA Renewals Baseline:		Not on the Baseline
Permit Renewals Workload Universe:		Not reported

PARSEC INC (Continued) **1024793389**

Permit Workload Universe:	Not reported
Permit Progress Universe:	Not reported
Post-Closure Workload Universe:	Not reported
Closure Workload Universe:	Not reported
202 GPRA Corrective Action Baseline:	No
Corrective Action Workload Universe:	No
Subject to Corrective Action Universe:	No
Non-TSDFs Where RCRA CA has Been Imposed Universe:	No
TSDFs Potentially Subject to CA Under 3004 (u)/(v) Universe:	No
TSDFs Only Subject to CA under Discretionary Auth Universe:	No
Corrective Action Priority Ranking:	No NCAPS ranking
Environmental Control Indicator:	No
Institutional Control Indicator:	No
Human Exposure Controls Indicator:	N/A
Groundwater Controls Indicator:	N/A
Operating TSDF Universe:	Not reported
Full Enforcement Universe:	Not reported
Significant Non-Complier Universe:	No
Unaddressed Significant Non-Complier Universe:	No
Addressed Significant Non-Complier Universe:	No
Significant Non-Complier With a Compliance Schedule Universe:	No
Financial Assurance Required:	Not reported
Handler Date of Last Change:	20180905
Recognized Trader-Importer:	No
Recognized Trader-Exporter:	No
Importer of Spent Lead Acid Batteries:	No
Exporter of Spent Lead Acid Batteries:	No
Recycler Activity Without Storage:	No
Manifest Broker:	No
Sub-Part P Indicator:	No

Handler - Owner Operator:

Owner/Operator Indicator:	Owner
Owner/Operator Name: PARSEC INC	
Legal Status:	Other
Date Became Current:	Not reported
Date Ended Current:	Not reported
Owner/Operator Address:	1100 GEST ST
Owner/Operator City,State,Zip:	CINCINNATI, OH 45203-1198
Owner/Operator Telephone:	513-621-6111
Owner/Operator Telephone Ext:	Not reported
Owner/Operator Fax:	Not reported
Owner/Operator Email:	Not reported

Owner/Operator Indicator:	Operator
Owner/Operator Name: TIM COLLINS	
Legal Status:	Other
Date Became Current:	Not reported
Date Ended Current:	Not reported
Owner/Operator Address:	1100 GEST ST
Owner/Operator City,State,Zip:	CINCINNATI, OH 45203-1198
Owner/Operator Telephone:	513-562-8258
Owner/Operator Telephone Ext:	Not reported
Owner/Operator Fax:	Not reported
Owner/Operator Email:	Not reported

PARSEC INC (Continued) **1024793389**

Historic Generators:

Receive Date:	19950421
Handler Name:	PARSEC INC
Federal Waste Generator Description:	Not a generator, verified
State District Owner:	Not reported
Large Quantity Handler of Universal Waste:	No
Recognized Trader Importer:	No
Recognized Trader Exporter:	No
Spent Lead Acid Battery Importer:	No
Spent Lead Acid Battery Exporter:	No
Current Record:	Yes
Non Storage Recycler Activity:	Not reported
Electronic Manifest Broker:	Not reported

List of NAICS Codes and Descriptions:

NAICS Code:	482111
NAICS Description:	LINE-HAUL RAILROADS
NAICS Code:	4871
NAICS Description:	SCENIC AND SIGHTSEEING TRANSPORTATION, LAND

Facility Has Received Notices of Violations:

Violations:	No Violations Found

Evaluation Action Summary:

Evaluations:	No Evaluations Found

K73 **SOUTHERN PACIFIC TRANS CO** **SWEEPS UST** **S101582895**
NNW **650 S STIMSON AVE** **CA FID UST** **N/A**
1/8-1/4 **CITY OF INDUSTRY, CA 91745** **LOS ANGELES CO. HMS**
0.212 mi.
1118 ft. **Site 3 of 3 in cluster K**

Relative:
Lower

Actual:
333 ft.

SWEEPS UST:

Name:	SOUTHERN PACIFIC TRANS CO
Address:	650 S STIMSON AVE
City:	INDUSTRY
Status:	Active
Comp Number:	12182
Number:	9
Board Of Equalization:	Not reported
Referral Date:	06-30-89
Action Date:	Not reported
Created Date:	06-30-89
Owner Tank Id:	Not reported
SWRCB Tank Id:	Not reported
Tank Status:	Not reported
Capacity:	Not reported
Active Date:	Not reported
Tank Use:	Not reported
STG:	Not reported
Content:	Not reported
Number Of Tanks:	Not reported

SOUTHERN PACIFIC TRANS CO (Continued) **S101582895**

CA FID UST:

Facility ID:	19001786
Regulated By:	UTNKA
Regulated ID:	00041510
Cortese Code:	Not reported
SIC Code:	Not reported
Facility Phone:	8180000000
Mail To:	Not reported
Mailing Address:	200 MARION WAY
Mailing Address 2:	Not reported
Mailing City,St,Zip:	INDUSTRY
Contact:	Not reported
Contact Phone:	Not reported
DUNs Number:	Not reported
NPDES Number:	Not reported
EPA ID:	Not reported
Comments:	Not reported
Status:	Active

LOS ANGELES CO. HMS:

Name:	SOUTHERN PACIFIC TRANS CO
Address:	650 S STIMSON AVE
City,State,Zip:	CITY OF INDUSTRY, CA 91745
Region:	LA
Permit Category:	T
Facility Id:	012080-012182
Facility Type:	0
Facility Status:	Removed
Area:	6H
Permit Number:	00003809T
Permit Status:	Removed

H74 **SERVICE STATION 5493** **HIST UST** **S113088677**
West **16051 E GALE AVE** **HAZNET** **N/A**
1/8-1/4 **CITY OF INDUSTRY, CA 91744** **HWTS**
0.216 mi.
1141 ft. **Site 9 of 9 in cluster H**

Relative:
Higher

Actual:
345 ft.

HIST UST:

Name:	UNION OIL SERVICE STATION 5493
Address:	16051 E GALE AVENUE
City,State,Zip:	CITY OF INDUSTRY, CA 91744
File Number:	0002821C
URL:	http://geotracker.waterboards.ca.gov/ustpdfs/pdf/0002821C.pdf
Region:	Not reported
Facility ID:	Not reported
Facility Type:	Not reported
Other Type:	Not reported
Contact Name:	Not reported
Telephone:	Not reported
Owner Name:	Not reported
Owner Address:	Not reported
Owner City,St,Zip:	Not reported
Total Tanks:	Not reported
Tank Num:	Not reported
Container Num:	Not reported

SERVICE STATION 5493 (Continued) **S113088677**

Year Installed:	Not reported
Tank Capacity:	Not reported
Tank Used for:	Not reported
Type of Fuel:	Not reported
Container Construction Thickness:	Not reported
Leak Detection:	Not reported

Tank Num:	Not reported
Container Num:	Not reported
Year Installed:	Not reported
Tank Capacity:	Not reported
Tank Used for:	Not reported
Type of Fuel:	Not reported
Container Construction Thickness:	Not reported
Leak Detection:	Not reported

Click here for Geo Tracker PDF:

HAZNET:

Name:	CIRCLE K STORES INC STATION #5678
Address:	16051 E GALE AVE
Address 2:	Not reported
City,State,Zip:	CITY OF INDUSTRY, CA 917440000
Contact:	HAZMAT SPECIALIST
Telephone:	6027284180
Mailing Name:	Not reported
Mailing Address:	PO BOX 52085

Year:	2001
Gepaid:	CAL000169249
TSD EPA ID:	CAT080013352
CA Waste Code:	221 - Waste oil and mixed oil
Disposal Method:	R01 - Recycler
Tons:	1.064

Additional Info:

Year:	2001
Gen EPA ID:	CAL000169249

Shipment Date:	20010426
Creation Date:	7/20/2001 0:00:00
Receipt Date:	20010504
Manifest ID:	20838580
Trans EPA ID:	CAT080016116
Trans Name:	Not reported
Trans 2 EPA ID:	Not reported
Trans 2 Name:	Not reported
TSDF EPA ID:	CAT080013352
Trans Name:	Not reported
TSDF Alt EPA ID:	CAT080013352
TSDF Alt Name:	Not reported
Waste Code Description:	221 - Waste oil and mixed oil
RCRA Code:	Not reported
Meth Code:	R01 - Recycler
Quantity Tons:	1.064

SERVICE STATION 5493 (Continued) **S113088677**

Waste Quantity:	280
Quantity Unit:	G
Additional Code 1:	Not reported
Additional Code 2:	Not reported
Additional Code 3:	Not reported
Additional Code 4:	Not reported
Additional Code 5:	Not reported

HWTS:

Name:	CIRCLE K STORES INC STATION #5678
Address:	16051 E GALE AVE
Address 2:	Not reported
City,State,Zip:	CITY OF INDUSTRY, CA 91744
EPA ID:	CAL000169249
Inactive Date:	06/30/2002
Create Date:	04/24/1997
Last Act Date:	Not reported
Mailing Name:	Not reported
Mailing Address:	PO BOX 52085
Mailing Address 2:	Not reported
Mailing City,State,Zip:	PHOENIX, AZ 850722085
Owner Name:	TOSCO MARKETING
Owner Address:	PO BOX 52085
Owner Address 2:	Not reported
Owner City,State,Zip:	PHOENIX, AZ 850722085
Contact Name:	HAZMAT SPECIALIST
Contact Address:	PO BOX 52085
Contact Address 2:	Not reported
City,State,Zip:	PHOENIX, AZ 850722085
Facility Status:	Inactive
Facility Type:	PERMANENT
Category:	STATE
Latitude:	34.009061
Longitude:	-117.957095

I75 **PERFECTA UV FINISHING** **RCRA NonGen / NLR** **1026722781**
NNW **715 S STIMSON AVE** **CAL000459861**
1/8-1/4 **CITY OF INDUSTRY, CA 91745**
0.220 mi.
1159 ft. **Site 11 of 16 in cluster I**

Relative:
Lower

Actual:
334 ft.

RCRA Listings:

Date Form Received by Agency:		20210203
Handler Name:	PERFECTA UV FINISHING	
Handler Address:		715 S STIMSON AVE
Handler City,State,Zip:		CITY OF INDUSTRY, CA 91745
EPA ID:		CAL000459861
Contact Name:		MATT MUNDEN
Contact Address:		715 S STIMSON AVE
Contact City,State,Zip:		CITY OF INDUSTRY, CA 91745
Contact Telephone:		714-671-9700
Contact Fax:		714-671-9770
Contact Email:		MATT@TALBERTUSA.COM
Contact Title:		Not reported
EPA Region:		09
Land Type:		Not reported
Federal Waste Generator Description:		Not a generator, verified

PERFECTA UV FINISHING (Continued) **1026722781**

Non-Notifier:	Not reported
Biennial Report Cycle:	Not reported
Accessibility:	Not reported
Active Site Indicator:	Not reported
State District Owner:	Not reported
State District:	Not reported
Mailing Address:	711 S STIMSON AVE
Mailing City,State,Zip:	CITY OF INDUSTRY, CA 91745
Owner Name:	TALBERT ARCHITECTURAL PANEL & DOOR INC
Owner Type:	Other
Operator Name:	MATT MUNDEN
Operator Type:	Other
Short-Term Generator Activity:	No
Importer Activity:	No
Mixed Waste Generator:	No
Transporter Activity:	No
Transfer Facility Activity:	No
Recycler Activity with Storage:	No
Small Quantity On-Site Burner Exemption:	No
Smelting Melting and Refining Furnace Exemption:	No
Underground Injection Control:	No
Off-Site Waste Receipt:	No
Universal Waste Indicator:	No
Universal Waste Destination Facility:	No
Federal Universal Waste:	No
Active Site Fed-Reg Treatment Storage and Disposal Facility:	Not reported
Active Site Converter Treatment storage and Disposal Facility:	Not reported
Active Site State-Reg Treatment Storage and Disposal Facility:	Not reported
Active Site State-Reg Handler:	---
Federal Facility Indicator:	Not reported
Hazardous Secondary Material Indicator:	N
Sub-Part K Indicator:	Not reported
Commercial TSD Indicator:	No
Treatment Storage and Disposal Type:	Not reported
2018 GPRA Permit Baseline:	Not on the Baseline
2018 GPRA Renewals Baseline:	Not on the Baseline
Permit Renewals Workload Universe:	Not reported
Permit Workload Universe:	Not reported
Permit Progress Universe:	Not reported
Post-Closure Workload Universe:	Not reported
Closure Workload Universe:	Not reported
202 GPRA Corrective Action Baseline:	No
Corrective Action Workload Universe:	No
Subject to Corrective Action Universe:	No
Non-TSDFs Where RCRA CA has Been Imposed Universe:	No
TSDFs Potentially Subject to CA Under 3004 (u)/(v) Universe:	No
TSDFs Only Subject to CA under Discretionary Auth Universe:	No
Corrective Action Priority Ranking:	No NCAPS ranking
Environmental Control Indicator:	No
Institutional Control Indicator:	No
Human Exposure Controls Indicator:	N/A
Groundwater Controls Indicator:	N/A
Operating TSDF Universe:	Not reported
Full Enforcement Universe:	Not reported
Significant Non-Complier Universe:	No
Unaddressed Significant Non-Complier Universe:	No
Addressed Significant Non-Complier Universe:	No

PERFECTA UV FINISHING (Continued) **1026722781**

Significant Non-Complier With a Compliance Schedule Universe:	No
Financial Assurance Required:	Not reported
Handler Date of Last Change:	20210226
Recognized Trader-Importer:	No
Recognized Trader-Exporter:	No
Importer of Spent Lead Acid Batteries:	No
Exporter of Spent Lead Acid Batteries:	No
Recycler Activity Without Storage:	No
Manifest Broker:	No
Sub-Part P Indicator:	No

Handler - Owner Operator:

Owner/Operator Indicator:	Operator
Owner/Operator Name: MATT MUNDEN	
Legal Status:	Other
Date Became Current:	Not reported
Date Ended Current:	Not reported
Owner/Operator Address:	715 S STIMSON AVE
Owner/Operator City,State,Zip:	CITY OF INDUSTRY, CA 91745
Owner/Operator Telephone:	714-671-9700
Owner/Operator Telephone Ext:	Not reported
Owner/Operator Fax:	Not reported
Owner/Operator Email:	Not reported

Owner/Operator Indicator:	Owner
Owner/Operator Name: TALBERT ARCHITECTURAL PANEL & DOOR INC	
Legal Status:	Other
Date Became Current:	Not reported
Date Ended Current:	Not reported
Owner/Operator Address:	711 S STIMSON AVE
Owner/Operator City,State,Zip:	CITY OF INDUSTRY, CA 91745
Owner/Operator Telephone:	714-671-9700
Owner/Operator Telephone Ext:	Not reported
Owner/Operator Fax:	Not reported
Owner/Operator Email:	Not reported

Historic Generators:

Receive Date:	20210203
Handler Name: PERFECTA UV FINISHING	
Federal Waste Generator Description:	Not a generator, verified
State District Owner:	Not reported
Large Quantity Handler of Universal Waste:	No
Recognized Trader Importer:	No
Recognized Trader Exporter:	No
Spent Lead Acid Battery Importer:	No
Spent Lead Acid Battery Exporter:	No
Current Record:	Yes
Non Storage Recycler Activity:	No
Electronic Manifest Broker:	No

List of NAICS Codes and Descriptions:

NAICS Code:	321211
NAICS Description:	HARDWOOD VENEER AND PLYWOOD MANUFACTURING

PERFECTA UV FINISHING (Continued) **1026722781**

Facility Has Received Notices of Violations:
Violations: No Violations Found

Evaluation Action Summary:
Evaluations: No Evaluations Found

I76 NNW 1/8-1/4 0.220 mi. 1159 ft. | **INDUSTRY DEBURRING, INC.** **715 STIMSON AVE.** **CITY OF INDUSTRY, CA 91745** | **CPS-SLIC WIP** | **S106764860 N/A**

Site 12 of 16 in cluster I

Relative: Lower
Actual: 334 ft.

CPS-SLIC:

Name:	INDUSTRY DEBURRING, INC.
Address:	715 STIMSON AVE.
City,State,Zip:	CITY OF INDUSTRY, CA 91745
Region:	STATE
Facility Status:	**Completed - Case Closed**
Status Date:	01/30/1997
Global Id:	T10000015612
Lead Agency:	LOS ANGELES RWQCB (REGION 4)
Lead Agency Case Number:	Not reported
Latitude:	34.01299
Longitude:	-117.95615
Case Type:	Cleanup Program Site
Case Worker:	WIP
Local Agency:	Not reported
RB Case Number:	105.0130 / 105.0194
File Location:	Not reported
Potential Media Affected:	Not reported
Potential Contaminants of Concern:	Not reported
Site History:	Not reported

Click here to access the California GeoTracker records for this facility:

WIP:

Name:	INDUSTRY DEBURRING, INC.
Address:	715 Stimson Ave
City,State,Zip:	CITY OF INDUSTRY (CORPORATE NAME INDUSTRY), CA 91745
Region:	4
File Number:	105.0130
File Status:	**Historical**
Staff:	JCL
Facility Suite:	Not reported

J77 NW 1/8-1/4 0.222 mi. 1174 ft. — **NATURAL NECTAR**, **16020 PHOENIX DR.**, **CITY OF INDUSTRY, CA 91745** — **CPS-SLIC, WIP** — **S106764897, N/A**

Site 2 of 3 in cluster J

Relative: Lower
Actual: 338 ft.

CPS-SLIC:

Name:	NATURAL NECTAR
Address:	16020 PHOENIX DR.
City,State,Zip:	CITY OF INDUSTRY, CA 91745
Region:	STATE
Facility Status:	**Completed - Case Closed**
Status Date:	09/26/1989
Global Id:	T10000015662
Lead Agency:	LOS ANGELES RWQCB (REGION 4)
Lead Agency Case Number:	Not reported
Latitude:	34.01103
Longitude:	-117.95661
Case Type:	Cleanup Program Site
Case Worker:	WIP
Local Agency:	Not reported
RB Case Number:	105.0188
File Location:	Not reported
Potential Media Affected:	Not reported
Potential Contaminants of Concern:	Not reported
Site History:	Not reported

Click here to access the California GeoTracker records for this facility:

WIP:

Name:	NATURAL NECTAR
Address:	16020 Phoenix Dr
City,State,Zip:	CITY OF INDUSTRY (CORPORATE NAME INDUSTRY), CA 91745
Region:	4
File Number:	105.0188
File Status:	**Historical**
Staff:	DKOO
Facility Suite:	Not reported

I78 NNW 1/8-1/4 0.223 mi. 1176 ft. — **LANSCO DIE CASTING, INC.**, **711 S. STIMSON AVENUE**, **CITY OF INDUSTRY, CA 91745** — **ENVIROSTOR** — **S118757410, N/A**

Site 13 of 16 in cluster I

Relative: Lower
Actual: 334 ft.

ENVIROSTOR:

Name:	LANSCO DIE CASTING, INC.
Address:	711 S. STIMSON AVENUE
City,State,Zip:	CITY OF INDUSTRY, CA 91745
Facility ID:	71002493
Status:	No Action Required
Status Date:	Not reported
Site Code:	Not reported
Site Type:	Tiered Permit
Site Type Detailed:	Tiered Permit
Acres:	Not reported
NPL:	NO
Regulatory Agencies:	NONE SPECIFIED
Lead Agency:	NONE SPECIFIED

LANSCO DIE CASTING, INC. (Continued) **S118757410**

Program Manager:	Not reported
Supervisor:	Not reported
Division Branch:	Cleanup Chatsworth
Assembly:	57
Senate:	22
Special Program:	Not reported
Restricted Use:	NO
Site Mgmt Req:	NONE SPECIFIED
Funding:	Not reported
Latitude:	34.01365
Longitude:	-117.9537
APN:	NONE SPECIFIED
Past Use:	NONE SPECIFIED
Potential COC:	NONE SPECIFIED
Confirmed COC:	NONE SPECIFIED
Potential Description:	NONE SPECIFIED
Alias Name:	CAD059817064
Alias Type:	EPA Identification Number
Alias Name:	110000477859
Alias Type:	EPA (FRS #)
Alias Name:	71002493
Alias Type:	Envirostor ID Number

Completed Info:

Completed Area Name:	PROJECT WIDE
Completed Sub Area Name:	Not reported
Completed Document Type:	Phase I Verification
Completed Date:	05/07/1998
Comments:	Inspection report sent on 5/7/1998
Future Area Name:	Not reported
Future Sub Area Name:	Not reported
Future Document Type:	Not reported
Future Due Date:	Not reported
Schedule Area Name:	Not reported
Schedule Sub Area Name:	Not reported
Schedule Document Type:	Not reported
Schedule Due Date:	Not reported
Schedule Revised Date:	Not reported

I79 **TRIVIEW GLASS** **RCRA NonGen / NLR** **1024850307**
NNW **711 S STIMSON AVE** **CAL000407758**
1/8-1/4 **CITY OF INDUSTRY, CA 91745**
0.223 mi.
1176 ft. **Site 14 of 16 in cluster I**

Relative:
Lower

Actual:
334 ft.

RCRA Listings:

Date Form Received by Agency:		20150616
Handler Name:	TRIVIEW GLASS	
Handler Address:		711 S STIMSON AVE
Handler City,State,Zip:		CITY OF INDUSTRY, CA 91745
EPA ID:		CAL000407758
Contact Name:		MIGUEL BARRIENTOS
Contact Address:		711 S STIMSON AVE
Contact City,State,Zip:		CITY OF INDUSTRY, CA 91745
Contact Telephone:		800-452-7745
Contact Fax:		714-447-0123
Contact Email:		MBARRIENTOS@TRIVIEWGLASS.COM

TRIVIEW GLASS (Continued) **1024850307**

Contact Title:		Not reported
EPA Region:		09
Land Type:		Not reported
Federal Waste Generator Description:		Not a generator, verified
Non-Notifier:		Not reported
Biennial Report Cycle:		Not reported
Accessibility:		Not reported
Active Site Indicator:		Handler Activities
State District Owner:		Not reported
State District:		Not reported
Mailing Address:		711 S STIMSON AVE
Mailing City,State,Zip:		CITY OF INDUSTRY, CA 91745
Owner Name:	ALEXANDER KASTANIUK	
Owner Type:		Other
Operator Name:	MIGUEL BARRIENTOS	
Operator Type:		Other
Short-Term Generator Activity:		No
Importer Activity:		No
Mixed Waste Generator:		No
Transporter Activity:		No
Transfer Facility Activity:		No
Recycler Activity with Storage:		No
Small Quantity On-Site Burner Exemption:		No
Smelting Melting and Refining Furnace Exemption:		No
Underground Injection Control:		No
Off-Site Waste Receipt:		No
Universal Waste Indicator:		Yes
Universal Waste Destination Facility:		Yes
Federal Universal Waste:		No
Active Site Fed-Reg Treatment Storage and Disposal Facility:		Not reported
Active Site Converter Treatment storage and Disposal Facility:		Not reported
Active Site State-Reg Treatment Storage and Disposal Facility:		Not reported
Active Site State-Reg Handler:		---
Federal Facility Indicator:		Not reported
Hazardous Secondary Material Indicator:		N
Sub-Part K Indicator:		Not reported
Commercial TSD Indicator:		No
Treatment Storage and Disposal Type:		Not reported
2018 GPRA Permit Baseline:		Not on the Baseline
2018 GPRA Renewals Baseline:		Not on the Baseline
Permit Renewals Workload Universe:		Not reported
Permit Workload Universe:		Not reported
Permit Progress Universe:		Not reported
Post-Closure Workload Universe:		Not reported
Closure Workload Universe:		Not reported
202 GPRA Corrective Action Baseline:		No
Corrective Action Workload Universe:		No
Subject to Corrective Action Universe:		No
Non-TSDFs Where RCRA CA has Been Imposed Universe:		No
TSDFs Potentially Subject to CA Under 3004 (u)/(v) Universe:		No
TSDFs Only Subject to CA under Discretionary Auth Universe:		No
Corrective Action Priority Ranking:		No NCAPS ranking
Environmental Control Indicator:		No
Institutional Control Indicator:		No
Human Exposure Controls Indicator:		N/A
Groundwater Controls Indicator:		N/A
Operating TSDF Universe:		Not reported

TRIVIEW GLASS (Continued) **1024850307**

Full Enforcement Universe:	Not reported
Significant Non-Complier Universe:	No
Unaddressed Significant Non-Complier Universe:	No
Addressed Significant Non-Complier Universe:	No
Significant Non-Complier With a Compliance Schedule Universe:	No
Financial Assurance Required:	Not reported
Handler Date of Last Change:	20180906
Recognized Trader-Importer:	No
Recognized Trader-Exporter:	No
Importer of Spent Lead Acid Batteries:	No
Exporter of Spent Lead Acid Batteries:	No
Recycler Activity Without Storage:	No
Manifest Broker:	No
Sub-Part P Indicator:	No

Handler - Owner Operator:

Owner/Operator Indicator:	Owner
Owner/Operator Name: ALEXANDER KASTANIUK	
Legal Status:	Other
Date Became Current:	Not reported
Date Ended Current:	Not reported
Owner/Operator Address:	711 S STIMSON AVE
Owner/Operator City,State,Zip:	CITY OF INDUSTRY, CA 91745
Owner/Operator Telephone:	800-452-7745
Owner/Operator Telephone Ext:	Not reported
Owner/Operator Fax:	Not reported
Owner/Operator Email:	Not reported

Owner/Operator Indicator:	Operator
Owner/Operator Name: MIGUEL BARRIENTOS	
Legal Status:	Other
Date Became Current:	Not reported
Date Ended Current:	Not reported
Owner/Operator Address:	711 S STIMSON AVE
Owner/Operator City,State,Zip:	CITY OF INDUSTRY, CA 91745
Owner/Operator Telephone:	800-452-7745
Owner/Operator Telephone Ext:	Not reported
Owner/Operator Fax:	Not reported
Owner/Operator Email:	Not reported

Historic Generators:

Receive Date:	20150616
Handler Name: TRIVIEW GLASS	
Federal Waste Generator Description:	Not a generator, verified
State District Owner:	Not reported
Large Quantity Handler of Universal Waste:	No
Recognized Trader Importer:	No
Recognized Trader Exporter:	No
Spent Lead Acid Battery Importer:	No
Spent Lead Acid Battery Exporter:	No
Current Record:	Yes
Non Storage Recycler Activity:	Not reported
Electronic Manifest Broker:	Not reported

TRIVIEW GLASS (Continued) **1024850307**

List of NAICS Codes and Descriptions:
NAICS Code: 327211
NAICS Description: FLAT GLASS MANUFACTURING

Facility Has Received Notices of Violations:
Violations: No Violations Found

Evaluation Action Summary:
Evaluations: No Evaluations Found

I80 NNW 1/8-1/4 0.223 mi. 1176 ft. | **LANSCO DIE CASTING INC** | **RCRA-SQG** | **1000378320**
711 S STINSON AVE | **CERS HAZ WASTE** | **CAD059817064**
CITY OF INDUSTRY, CA 91745 | **EMI**
CERS

Site 15 of 16 in cluster I

Relative: Lower
Actual: 334 ft.

RCRA Listings:

Date Form Received by Agency:		19960901
Handler Name:	LANSCO DIE CASTING INC	
Handler Address:		711 S STINSON AVE
Handler City,State,Zip:		CITY OF INDUSTRY, CA 91745
EPA ID:		CAD059817064
Contact Name:		Not reported
Contact Address:		Not reported
Contact City,State,Zip:		Not reported
Contact Telephone:		Not reported
Contact Fax:		Not reported
Contact Email:		Not reported
Contact Title:		Not reported
EPA Region:		09
Land Type:		Not reported
Federal Waste Generator Description:		Small Quantity Generator
Non-Notifier:		Not reported
Biennial Report Cycle:		Not reported
Accessibility:		Not reported
Active Site Indicator:		Handler Activities
State District Owner:		CA
State District:		3
Mailing Address:		711 S STINSON AVE
Mailing City,State,Zip:		CITY OF INDUSTRY, CA 91745
Owner Name:	Not reported	
Owner Type:		Not reported
Operator Name:	NOT REQUIRED	
Operator Type:		Private
Short-Term Generator Activity:		No
Importer Activity:		No
Mixed Waste Generator:		No
Transporter Activity:		No
Transfer Facility Activity:		No
Recycler Activity with Storage:		No
Small Quantity On-Site Burner Exemption:		No
Smelting Melting and Refining Furnace Exemption:		No
Underground Injection Control:		No
Off-Site Waste Receipt:		No
Universal Waste Indicator:		No

LANSCO DIE CASTING INC (Continued) **1000378320**

Universal Waste Destination Facility:	No
Federal Universal Waste:	No
Active Site Fed-Reg Treatment Storage and Disposal Facility:	Not reported
Active Site Converter Treatment storage and Disposal Facility:	Not reported
Active Site State-Reg Treatment Storage and Disposal Facility:	Not reported
Active Site State-Reg Handler:	---
Federal Facility Indicator:	Not reported
Hazardous Secondary Material Indicator:	NN
Sub-Part K Indicator:	Not reported
Commercial TSD Indicator:	No
Treatment Storage and Disposal Type:	Not reported
2018 GPRA Permit Baseline:	Not on the Baseline
2018 GPRA Renewals Baseline:	Not on the Baseline
Permit Renewals Workload Universe:	Not reported
Permit Workload Universe:	Not reported
Permit Progress Universe:	Not reported
Post-Closure Workload Universe:	Not reported
Closure Workload Universe:	Not reported
202 GPRA Corrective Action Baseline:	No
Corrective Action Workload Universe:	No
Subject to Corrective Action Universe:	No
Non-TSDFs Where RCRA CA has Been Imposed Universe:	No
TSDFs Potentially Subject to CA Under 3004 (u)/(v) Universe:	No
TSDFs Only Subject to CA under Discretionary Auth Universe:	No
Corrective Action Priority Ranking:	No NCAPS ranking
Environmental Control Indicator:	No
Institutional Control Indicator:	No
Human Exposure Controls Indicator:	N/A
Groundwater Controls Indicator:	N/A
Operating TSDF Universe:	Not reported
Full Enforcement Universe:	Not reported
Significant Non-Complier Universe:	No
Unaddressed Significant Non-Complier Universe:	No
Addressed Significant Non-Complier Universe:	No
Significant Non-Complier With a Compliance Schedule Universe:	No
Financial Assurance Required:	Not reported
Handler Date of Last Change:	20060905
Recognized Trader-Importer:	No
Recognized Trader-Exporter:	No
Importer of Spent Lead Acid Batteries:	No
Exporter of Spent Lead Acid Batteries:	No
Recycler Activity Without Storage:	Not reported
Manifest Broker:	Not reported
Sub-Part P Indicator:	No

Handler - Owner Operator:

Owner/Operator Indicator:	Owner
Owner/Operator Name: LANSCO DIE CASTING	
Legal Status:	Private
Date Became Current:	Not reported
Date Ended Current:	Not reported
Owner/Operator Address:	NOT REQUIRED
Owner/Operator City,State,Zip:	NOT REQUIRED, ME 99999
Owner/Operator Telephone:	415-555-1212
Owner/Operator Telephone Ext:	Not reported
Owner/Operator Fax:	Not reported

LANSCO DIE CASTING INC (Continued) **1000378320**

Owner/Operator Email:	Not reported
Owner/Operator Indicator:	Operator
Owner/Operator Name: NOT REQUIRED	
Legal Status:	Private
Date Became Current:	Not reported
Date Ended Current:	Not reported
Owner/Operator Address:	NOT REQUIRED
Owner/Operator City,State,Zip:	NOT REQUIRED, ME 99999
Owner/Operator Telephone:	415-555-1212
Owner/Operator Telephone Ext:	Not reported
Owner/Operator Fax:	Not reported
Owner/Operator Email:	Not reported
Owner/Operator Indicator:	Operator
Owner/Operator Name: NOT REQUIRED	
Legal Status:	Private
Date Became Current:	Not reported
Date Ended Current:	Not reported
Owner/Operator Address:	NOT REQUIRED
Owner/Operator City,State,Zip:	NOT REQUIRED, ME 99999
Owner/Operator Telephone:	415-555-1212
Owner/Operator Telephone Ext:	Not reported
Owner/Operator Fax:	Not reported
Owner/Operator Email:	Not reported

Historic Generators:

Receive Date:	19960901
Handler Name: LANSCO DIE CASTING INC	
Federal Waste Generator Description:	Large Quantity Generator
State District Owner:	CA
Large Quantity Handler of Universal Waste:	No
Recognized Trader Importer:	No
Recognized Trader Exporter:	No
Spent Lead Acid Battery Importer:	No
Spent Lead Acid Battery Exporter:	No
Current Record:	No
Non Storage Recycler Activity:	Not reported
Electronic Manifest Broker:	Not reported
Receive Date:	19960901
Handler Name: LANSCO DIE CASTING INC	
Federal Waste Generator Description:	Small Quantity Generator
State District Owner:	CA
Large Quantity Handler of Universal Waste:	No
Recognized Trader Importer:	No
Recognized Trader Exporter:	No
Spent Lead Acid Battery Importer:	No
Spent Lead Acid Battery Exporter:	No
Current Record:	Yes
Non Storage Recycler Activity:	Not reported
Electronic Manifest Broker:	Not reported
Receive Date:	19900703
Handler Name: LANSCO DIE CASTING INC	
Federal Waste Generator Description:	Large Quantity Generator
State District Owner:	CA

LANSCO DIE CASTING INC (Continued) **1000378320**

Large Quantity Handler of Universal Waste:	No
Recognized Trader Importer:	No
Recognized Trader Exporter:	No
Spent Lead Acid Battery Importer:	No
Spent Lead Acid Battery Exporter:	No
Current Record:	No
Non Storage Recycler Activity:	Not reported
Electronic Manifest Broker:	Not reported

Receive Date:	19940325
Handler Name:	LANSCO DIE CASTING, INC.
Federal Waste Generator Description:	Large Quantity Generator
State District Owner:	Not reported
Large Quantity Handler of Universal Waste:	No
Recognized Trader Importer:	No
Recognized Trader Exporter:	No
Spent Lead Acid Battery Importer:	No
Spent Lead Acid Battery Exporter:	No
Current Record:	No
Non Storage Recycler Activity:	Not reported
Electronic Manifest Broker:	Not reported

List of NAICS Codes and Descriptions:

NAICS Code:	331521
NAICS Description:	ALUMINUM DIE-CASTING FOUNDRIES

NAICS Code:	331522
NAICS Description:	NONFERROUS (EXCEPT ALUMINUM) DIE-CASTING FOUNDRIES

Facility Has Received Notices of Violations:

Violations:	No Violations Found

Evaluation Action Summary:

Evaluations:	No Evaluations Found

CERS HAZ WASTE:

Name:	TALBERT ARCHITECTURAL PANELS
Address:	711 S STIMSON AVE
City,State,Zip:	INDUSTRY, CA 91745
Site ID:	404383
CERS ID:	10264729
CERS Description:	Hazardous Waste Generator

EMI:

Name:	LANSCO DIE CASTING INC/INDUSTR
Address:	711 S STIMSON AV
City,State,Zip:	INDUSTRY, CA 917450000
Year:	1995
County Code:	19
Air Basin:	SC
Facility ID:	75894
Air District Name:	SC
SIC Code:	3364
Air District Name:	SOUTH COAST AQMD

LANSCO DIE CASTING INC (Continued) **1000378320**

Community Health Air Pollution Info System:	Not reported
Consolidated Emission Reporting Rule:	Not reported
Total Organic Hydrocarbon Gases Tons/Yr:	13
Reactive Organic Gases Tons/Yr:	1
Carbon Monoxide Emissions Tons/Yr:	1
NOX - Oxides of Nitrogen Tons/Yr:	3
SOX - Oxides of Sulphur Tons/Yr:	0
Particulate Matter Tons/Yr:	2
Part. Matter 10 Micrometers and Smllr Tons/Yr:	1

Name:	LANSCO DIE CASTING INC/INDUSTR
Address:	711 S STIMSON AVE
City,State,Zip:	INDUSTRY, CA 917450000
Year:	1996
County Code:	19
Air Basin:	SC
Facility ID:	75894
Air District Name:	SC
SIC Code:	3364
Air District Name:	SOUTH COAST AQMD
Community Health Air Pollution Info System:	Not reported
Consolidated Emission Reporting Rule:	Not reported
Total Organic Hydrocarbon Gases Tons/Yr:	1
Reactive Organic Gases Tons/Yr:	0
Carbon Monoxide Emissions Tons/Yr:	1
NOX - Oxides of Nitrogen Tons/Yr:	3
SOX - Oxides of Sulphur Tons/Yr:	0
Particulate Matter Tons/Yr:	5
Part. Matter 10 Micrometers and Smllr Tons/Yr:	3

CERS:

Name:	TALBERT ARCHITECTURAL PANELS
Address:	711 S STIMSON AVE
City,State,Zip:	INDUSTRY, CA 91745
Site ID:	404383
CERS ID:	10264729
CERS Description:	Chemical Storage Facilities

Violations:

Site ID:	404383
Site Name:	Talbert Architectural Panels
Violation Date:	04-01-2022
Citation:	HSC 6.95 25508(a)(3) - California Health and Safety Code, Chapter 6.95, Section(s) 25508(a)(3)
Violation Description:	Failure to complete and electronically submit a site map with all required content.
Violation Notes:	Returned to compliance on 04/28/2022. OBSERVATION: The business failed to electronically submit a site map with all required content including: north orientation, loading area, internal roads, adjacent streets, storm and sewer drains, access and exit points, emergency shut offs, evacuation staging area, hazardous materials/waste storage areas and emergency response equipment. CORRECTIVE ACTION: Electronically submit a site map with all required content.
Violation Division:	Los Angeles County Fire Department
Violation Program:	HMRRP
Violation Source:	CERS,

LANSCO DIE CASTING INC (Continued) **1000378320**

Site ID: 404383
Site Name: Talbert Architectural Panels
Violation Date: 06-07-2018
Citation: Un-Specified
Violation Description: Hazardous Waste Generator Program - Administration/Documentation - General Local Ordinance
Violation Notes: Returned to compliance on 06/07/2018. OBSERVATION: Owner/Operator failed to obtain or maintain an active permit. CORRECTIVE ACTION: Every business or business concern within the jurisdiction of the LACoCUPA and subject to one or more of the program elements shall be required to apply for, pay the permit fees, and obtain from the LACoCUPA a unified program facility permit for the program elements applicable to such facility prior to the commencement of any business or activity related to any of the program elements. The permit required under this section shall be posted and conspicuously displayed at the location falling under the requirements of this chapter. Every person, business, or business concern within the jurisdiction of the LACoCUPA and subject to the requirements of one or more of the program elements shall be required to pay the applicable annual fees and any applicable late payment penalty and apply for and obtain from the LACoCUPA a unified program facility permit for the program elements [Truncated]
Violation Division: Los Angeles County Fire Department
Violation Program: HW
Violation Source: CERS,

Site ID: 404383
Site Name: Talbert Architectural Panels
Violation Date: 04-01-2022
Citation: HSC 6.95 25508(a)(3 - California Health and Safety Code, Chapter 6.95, Section(s) 25508(a)(3
Violation Description: Failure to report program data electronically.
Violation Notes: Returned to compliance on 05/18/2022. OBSERVATION: The business failed to provide accurate Business Owner Operator information on these forms. Business is operating under: 'TALBERT ARCHITECTURE AND DOORS INC." and not under single owner. CORRECTIVE ACTION: Complete and electronically submit the Business Activities Page and/or Business Owner Operator Identification Page.
Violation Division: Los Angeles County Fire Department
Violation Program: HMRRP
Violation Source: CERS,

Site ID: 404383
Site Name: Talbert Architectural Panels
Violation Date: 09-22-2014
Citation: HSC 6.95 25508.2 - California Health and Safety Code, Chapter 6.95, Section(s) 25508.2
Violation Description: Failure to annually review and electronically certify that the business plan is complete, accurate, and up-to-date.
Violation Notes: Returned to compliance on 10/28/2014. OBSERVATION: The facility has not annually reviewed and certified that the business plan is complete, accurate, and up-to-date. Noted on 4/17/14 CERS submittal, that Business Activities, Hazardous Materials Inventory and Site map not accurate and complete. CORRECTIVE ACTION: Review, revise, and certify the business plan electronically in the California Environmental Reporting System (CERS) within 30 days of this notice (10/22/14).

LANSCO DIE CASTING INC (Continued) **1000378320**

Violation Division: Los Angeles County Fire Department
Violation Program: HMRRP
Violation Source: CERS,

Site ID: 404383
Site Name: Talbert Architectural Panels
Violation Date: 06-07-2018
Citation: HSC 6.95 25508(a)(1) - California Health and Safety Code, Chapter 6.95, Section(s) 25508(a)(1)
Violation Description: Failure to complete and electronically submit a site map with all required content.
Violation Notes: Returned to compliance on 03/06/2019. OBSERVATION: The business failed to complete and electronically submit a site map with all required content including: north orientation, loading area, internal roads, adjacent streets, storm and sewer drains, access and exit points, emergency shut offs, and evacuation staging area. CORRECTIVE ACTION: Complete and electronically submit a site map with all required content.
Violation Division: Los Angeles County Fire Department
Violation Program: HMRRP
Violation Source: CERS,

Site ID: 404383
Site Name: Talbert Architectural Panels
Violation Date: 06-07-2018
Citation: HSC 6.95 25508(a)(1) - California Health and Safety Code, Chapter 6.95, Section(s) 25508(a)(1)
Violation Description: Failure to complete and electronically submit hazardous material inventory information for all reportable hazardous materials on site at or above reportable quantities.
Violation Notes: Returned to compliance on 03/06/2019. OBSERVATION: The business failed to complete and electronically submit chemical inventory information for all reportable hazardous materials on site at or above reportable quantities. Disclose all chemicals at or above 55gallons, 500lbs and/or 200cuft. Failed to report: 2x300 cf - Argon 8x8 gallon - Propane 275 gallon - Griniding fluid 5x55 gallon - Dow Crowning 982 (Silicone glass seal) CORRECTIVE ACTION: Complete and electronically submit the chemical inventory information for all reportable hazardous materials on site at or above reportable quantities.
Violation Division: Los Angeles County Fire Department
Violation Program: HMRRP
Violation Source: CERS,

Site ID: 404383
Site Name: Talbert Architectural Panels
Violation Date: 06-07-2018
Citation: 22 CCR 12 66262.34(f) - California Code of Regulations, Title 22, Chapter 12, Section(s) 66262.34(f)
Violation Description: Failure to properly label hazardous waste accumulation containers and portable tanks with the following requirements: "Hazardous Waste", name and address of the generator, physical and chemical characteristics of the Hazardous Waste, and starting accumulation date.
Violation Notes: Returned to compliance on 06/07/2018. OBSERVATION: 10 yard bin of Silicone waste located in the insulating area was observed without a hazardous waste label. CORRECTIVE ACTION: Container listed above has been properly labeled prior to leaving site.

LANSCO DIE CASTING INC (Continued) **1000378320**

Violation Division: Los Angeles County Fire Department
Violation Program: HW
Violation Source: CERS,

Site ID: 404383
Site Name: Talbert Architectural Panels
Violation Date: 04-01-2022
Citation: 22 CCR 12 66262.34(f) - California Code of Regulations, Title 22, Chapter 12, Section(s) 66262.34(f)
Violation Description: Failure to properly label hazardous waste accumulation containers and portable tanks with the following requirements: "Hazardous Waste", name and address of the generator, physical and chemical characteristics of the Hazardous Waste, and starting accumulation date.
Violation Notes: Returned to compliance on 04/01/2022. OBSERVATION: Observed missing accumulation dated on 3 drums of hazardous waste with spent UV finisher stored in the warehouse. CORRECTIVE ACTION: Ensure all hazardous waste containers are properly labeled.
Violation Division: Los Angeles County Fire Department
Violation Program: HW
Violation Source: CERS,

Site ID: 404383
Site Name: Talbert Architectural Panels
Violation Date: 04-01-2022
Citation: HSC 6.95 25508(a)(3) - California Health and Safety Code, Chapter 6.95, Section(s) 25508(a)(3)
Violation Description: Failure to complete and electronically submit hazardous material inventory information for all reportable hazardous materials on site at or above reportable quantities.
Violation Notes: Returned to compliance on 05/18/2022. OBSERVATION: The business failed to electronically submit complete and accurate chemical inventory information for all hazardous materials on site at or above reportable quantities. Following hazardous material observed on site: 1 x 55g of acetone in warehouse 20 x 8g of propane + 2 x 25g propane at exterior of the building 20 x 55g UV finishing + 100 x 5g of UV finishing 1 x 55g of hydraulic/heat transfer oil CORRECTIVE ACTION: Electronically submit complete and accurate chemical inventory information for all hazardous materials on site at or above reportable quantities.
Violation Division: Los Angeles County Fire Department
Violation Program: HMRRP
Violation Source: CERS,

Evaluation:
Eval General Type: Compliance Evaluation Inspection
Eval Date: 06-07-2018
Violations Found: Yes
Eval Type: Routine done by local agency
Eval Notes: Miguel Barrientos, CI/HS Manager
Eval Division: Los Angeles County Fire Department
Eval Program: HW
Eval Source: CERS,

Eval General Type: Other/Unknown
Eval Date: 06-27-2018
Violations Found: No
Eval Type: Other, not routine, done by local agency

LANSCO DIE CASTING INC (Continued) **1000378320**

Eval Notes: Bin labeled at time of inspection.
Eval Division: Los Angeles County Fire Department
Eval Program: HW
Eval Source: CERS,

Eval General Type: Compliance Evaluation Inspection
Eval Date: 09-22-2014
Violations Found: Yes
Eval Type: Routine done by local agency
Eval Notes: Jorge Galvin, maintenance engineer
Eval Division: Los Angeles County Fire Department
Eval Program: HMRRP
Eval Source: CERS,

Eval General Type: Other/Unknown
Eval Date: 03-06-2019
Violations Found: No
Eval Type: Other, not routine, done by local agency
Eval Notes: UPDATED MAP WITH ALL INFORMATION UPLOADED ON 8/8/18/.
Eval Division: Los Angeles County Fire Department
Eval Program: HMRRP
Eval Source: CERS,

Eval General Type: Compliance Evaluation Inspection
Eval Date: 04-01-2022
Violations Found: Yes
Eval Type: Routine done by local agency
Eval Notes: Jeffrey Tustin, Vice President
Eval Division: Los Angeles County Fire Department
Eval Program: HMRRP
Eval Source: CERS,

Eval General Type: Compliance Evaluation Inspection
Eval Date: 04-01-2022
Violations Found: Yes
Eval Type: Routine done by local agency
Eval Notes: Jeffrey Tustin, Vice President
Eval Division: Los Angeles County Fire Department
Eval Program: HW
Eval Source: CERS,

Eval General Type: Compliance Evaluation Inspection
Eval Date: 06-07-2018
Violations Found: Yes
Eval Type: Routine done by local agency
Eval Notes: Miguel Barrientos, CI/HS Manager
Eval Division: Los Angeles County Fire Department
Eval Program: HMRRP
Eval Source: CERS,

Affiliation:
Affiliation Type Desc: Environmental Contact
Entity Name: Matt Munden
Entity Title: Not reported
Affiliation Address: 711 S STIMSON AVE
Affiliation City: INDUSTRY
Affiliation State: CA

LANSCO DIE CASTING INC (Continued) **1000378320**

Affiliation Country:	Not reported
Affiliation Zip:	91745
Affiliation Phone:	,

Affiliation Type Desc:	Legal Owner
Entity Name:	Talbert Architectural Panel & Door, Inc
Entity Title:	Not reported
Affiliation Address:	711 S STIMSON AVE
Affiliation City:	INDUSTRY
Affiliation State:	CA
Affiliation Country:	United States
Affiliation Zip:	91745
Affiliation Phone:	(714) 671-9700,

Affiliation Type Desc:	Operator
Entity Name:	Talbert Architectural Panel & Door, Inc.
Entity Title:	Not reported
Affiliation Address:	Not reported
Affiliation City:	Not reported
Affiliation State:	Not reported
Affiliation Country:	Not reported
Affiliation Zip:	Not reported
Affiliation Phone:	(714) 671-9700,

Affiliation Type Desc:	CUPA District
Entity Name:	Los Angeles County Fire
Entity Title:	Not reported
Affiliation Address:	5825 Rickenbacker Road
Affiliation City:	Commerce
Affiliation State:	CA
Affiliation Country:	Not reported
Affiliation Zip:	90040-3027
Affiliation Phone:	(323) 890-4000,

Affiliation Type Desc:	Document Preparer
Entity Name:	Angie Talbert
Entity Title:	Not reported
Affiliation Address:	Not reported
Affiliation City:	Not reported
Affiliation State:	Not reported
Affiliation Country:	Not reported
Affiliation Zip:	Not reported
Affiliation Phone:	,

Affiliation Type Desc:	Facility Mailing Address
Entity Name:	Mailing Address
Entity Title:	Not reported
Affiliation Address:	711 S STIMSON AVE
Affiliation City:	INDUSTRY
Affiliation State:	CA
Affiliation Country:	Not reported
Affiliation Zip:	91745
Affiliation Phone:	,

Affiliation Type Desc:	Identification Signer
Entity Name:	Angie Talbert
Entity Title:	Office Administrator

LANSCO DIE CASTING INC (Continued) **1000378320**

Affiliation Address:	Not reported
Affiliation City:	Not reported
Affiliation State:	Not reported
Affiliation Country:	Not reported
Affiliation Zip:	Not reported
Affiliation Phone:	,
Affiliation Type Desc:	Parent Corporation
Entity Name:	Talbert Architectural Panel & Door, Inc.
Entity Title:	Not reported
Affiliation Address:	Not reported
Affiliation City:	Not reported
Affiliation State:	Not reported
Affiliation Country:	Not reported
Affiliation Zip:	Not reported
Affiliation Phone:	,
Affiliation Type Desc:	Property Owner
Entity Name:	TTP Stimson LLC
Entity Title:	Not reported
Affiliation Address:	711 S STIMSON AVE
Affiliation City:	INDUSTRY
Affiliation State:	CA
Affiliation Country:	United States
Affiliation Zip:	91745
Affiliation Phone:	(714) 671-9700,

I81 **LANSCO DIE CASTING** **HIST UST** **U001569699**
NNW **711 S STIMSON AVE** **WDS** **N/A**
1/8-1/4 **CITY OF INDUSTRY, CA 91745** **WIP**
0.223 mi.
1176 ft. **Site 16 of 16 in cluster I**

Relative:
Lower

Actual:
334 ft.

HIST UST:

Name:	LANSCO DIE CASTING
Address:	711 S STIMSON AVE
City,State,Zip:	CITY OF INDUSTRY, CA 91745
File Number:	000268C4
URL:	http://geotracker.waterboards.ca.gov/ustpdfs/pdf/000268C4.pdf
Region:	STATE
Facility ID:	00000029211
Facility Type:	Other
Other Type:	DIE CAST PLANT
Contact Name:	JIM WILLIAMS
Telephone:	8189613441
Owner Name:	C. ROY HERRING
Owner Address:	711 S. STIMSON AVE.
Owner City,St,Zip:	CITY OF INDUSTRY, CA 91745
Total Tanks:	0006
Tank Num:	001
Container Num:	D1995080
Year Installed:	1980
Tank Capacity:	00009950
Tank Used for:	PRODUCT
Type of Fuel:	DIESEL
Container Construction Thickness:	1/4

LANSCO DIE CASTING (Continued) **U001569699**

Leak Detection: Stock Inventor

Tank Num: 002
Container Num: C1-1260-78
Year Installed: 1978
Tank Capacity: 00001260
Tank Used for: WASTE
Type of Fuel: Not reported
Container Construction Thickness: 6
Leak Detection: None

Tank Num: 003
Container Num: C2-1260-80
Year Installed: 1980
Tank Capacity: 00001260
Tank Used for: WASTE
Type of Fuel: Not reported
Container Construction Thickness: 6
Leak Detection: None

Tank Num: 004
Container Num: D-8036
Year Installed: 1980
Tank Capacity: 00000260
Tank Used for: PRODUCT
Type of Fuel: Not reported
Container Construction Thickness: 11
Leak Detection: Visual

Tank Num: 005
Container Num: D1-55-84
Year Installed: 1984
Tank Capacity: 00000055
Tank Used for: WASTE
Type of Fuel: WASTE OIL
Container Construction Thickness: Not reported
Leak Detection: Visual

Tank Num: 006
Container Num: D-0110
Year Installed: 1982
Tank Capacity: 00000130
Tank Used for: PRODUCT
Type of Fuel: Not reported
Container Construction Thickness: 12
Leak Detection: Visual

Click here for Geo Tracker PDF:

WDS:
Name: LANSCO DIE CASTING INC.
Address: 711 S Stimson Ave
City: CITY OF INDUSTRY (CORPORATE NAME INDUSTRY)
Facility ID: 4 19I004092
Facility Type: Other - Does not fall into the category of Municipal/Domestic, Industrial, Agricultural or Solid Waste (Class I, II or III)
Facility Status: Active - Any facility with a continuous or seasonal discharge that is

LANSCO DIE CASTING (Continued) **U001569699**

	under Waste Discharge Requirements.
NPDES Number:	CAS000001 The 1st 2 characters designate the state. The remaining 7 are assigned by the Regional Board
Subregion:	4
Facility Telephone:	6269613441
Facility Contact:	Jim Williams
Agency Name:	LANSCO DIE CASTING INC.
Agency Address:	711 S. Stimson Ave
Agency City,St,Zip:	Industry 9174
Agency Contact:	Ron Garland
Agency Telephone:	6269613441
Agency Type:	Private
SIC Code:	3363
SIC Code 2:	3364
Primary Waste Type:	Designated/Influent or Solid Wastes that pose a significant threat to water quality because of their high concentrations (E.G., BOD, Hardness, TRF, Chloride). 'Manageable' hazardous wastes (E.G., inorganic salts and heavy metals) are included in this category.
Primary Waste:	STORMS
Waste Type2:	Not reported
Waste2:	Stormwater Runoff
Primary Waste Type:	Designated/Influent or Solid Wastes that pose a significant threat to water quality because of their high concentrations (E.G., BOD, Hardness, TRF, Chloride). 'Manageable' hazardous wastes (E.G., inorganic salts and heavy metals) are included in this category.
Secondary Waste:	Not reported
Secondary Waste Type:	Not reported
Design Flow:	0
Baseline Flow:	0
Reclamation:	No reclamation requirements associated with this facility.
POTW:	The facility is not a POTW.
Treat To Water:	Minor Threat to Water Quality. A violation of a regional board order should cause a relatively minor impairment of beneficial uses compared to a major or minor threat. Not: All nurds without a TTWQ will be considered a minor threat to water quality unless coded at a higher Level. A Zero (0) may be used to code those NURDS that are found to represent no threat to water quality.
Complexity:	Category C - Facilities having no waste treatment systems, such as cooling water dischargers or thosewho must comply through best management practices, facilities with passive waste treatment and disposal systems, such as septic systems with subsurface disposal, or dischargers having waste storage systems with land disposal such as dairy waste ponds.

WIP:

Name:	LANSCO DIE CASTING INC.
Address:	711 S Stimson Ave
City,State,Zip:	CITY OF INDUSTRY (CORPORATE NAME INDUSTRY), CA 91745
Region:	4
File Number:	105.0194
File Status:	**Historical**
Staff:	JCL
Facility Suite:	Not reported

82 WNW 1/8-1/4 0.233 mi. 1232 ft. | **MECHANICAL ENERGY SYSTEMS, INC**
16025 ROBIN WAY
CITY OF INDUSTRY (CORPORATE NA, CA 91745 | **CPS-SLIC WIP CERS** | **S106764889 N/A**

Relative: Lower

Actual: 340 ft.

CPS-SLIC:

Name:	MECHANICAL ENERGY SYSTEMS, INC.
Address:	16025 ROBIN WAY
City,State,Zip:	CITY OF INDUSTRY, CA 91745
Region:	STATE
Facility Status:	**Completed - Case Closed**
Status Date:	08/15/1995
Global Id:	T10000015650
Lead Agency:	LOS ANGELES RWQCB (REGION 4)
Lead Agency Case Number:	Not reported
Latitude:	34.01046
Longitude:	-117.95698
Case Type:	Cleanup Program Site
Case Worker:	WIP
Local Agency:	Not reported
RB Case Number:	105.0173
File Location:	Not reported
Potential Media Affected:	Not reported
Potential Contaminants of Concern:	Not reported
Site History:	Not reported

Click here to access the California GeoTracker records for this facility:

WIP:

Name:	MECHANICAL ENERGY SYSTEMS, INC
Address:	16025 Robin Way
City,State,Zip:	CITY OF INDUSTRY (CORPORATE NAME INDUSTRY), CA 91745
Region:	4
File Number:	105.0173
File Status:	**Historical**
Staff:	JCL
Facility Suite:	Not reported

CERS:

Name:	MECHANICAL ENERGY SYSTEMS, INC.
Address:	16025 ROBIN WAY
City,State,Zip:	CITY OF INDUSTRY, CA 91745
Site ID:	603684
CERS ID:	T10000015650
CERS Description:	Cleanup Program Site

Affiliation:

Affiliation Type Desc:	Regional Board Caseworker
Entity Name:	WELL INVESTIGATION PROGRAM - LOS ANGELES RWQCB (REGION 4)
Entity Title:	Not reported
Affiliation Address:	320 W. 4TH ST., SUITE 200
Affiliation City:	LOS ANGELES
Affiliation State:	CA
Affiliation Country:	Not reported
Affiliation Zip:	Not reported
Affiliation Phone:	,

MECHANICAL ENERGY SYSTEMS, INC (Continued) **S106764889**

Name: SITEONE LANDSCAPE SUPPLY LLC BRANCH 135
Address: 16025 ROBIN WAY
City,State,Zip: CITY OF INDUSTRY, CA 91745
Site ID: 592527
CERS ID: 10877755
CERS Description: Chemical Storage Facilities

Evaluation:
Eval General Type: Compliance Evaluation Inspection
Eval Date: 10-26-2021
Violations Found: No
Eval Type: Routine done by local agency
Eval Notes: Consent to conduct inspection granted by Jesus Ramirez, shop manager.
Eval Division: Los Angeles County Fire Department
Eval Program: HMRRP
Eval Source: CERS,

Coordinates:
Site ID: 592527
Facility Name: SiteOne Landscape Supply LLC Branch 135
Env Int Type Code: HMBP
Program ID: 10877755
Coord Name: Not reported
Ref Point Type Desc: Center of a facility or station.,
Latitude: 34.010560
Longitude: -117.957000

Affiliation:
Affiliation Type Desc: Facility Mailing Address
Entity Name: Mailing Address
Entity Title: Not reported
Affiliation Address: 1616 Hickey Rd.
Affiliation City: Knoxville
Affiliation State: TN
Affiliation Country: Not reported
Affiliation Zip: 37932
Affiliation Phone: ,

Affiliation Type Desc: Document Preparer
Entity Name: Diana M. Shinn
Entity Title: Not reported
Affiliation Address: Not reported
Affiliation City: Not reported
Affiliation State: Not reported
Affiliation Country: Not reported
Affiliation Zip: Not reported
Affiliation Phone: ,

Affiliation Type Desc: Environmental Contact
Entity Name: Philip Keegan
Entity Title: Not reported
Affiliation Address: 1616 Hickey Road
Affiliation City: Knoxville
Affiliation State: TN
Affiliation Country: Not reported
Affiliation Zip: 37932
Affiliation Phone: ,

MECHANICAL ENERGY SYSTEMS, INC (Continued) **S106764889**

Affiliation Type Desc:	Identification Signer
Entity Name:	Philip Keegan
Entity Title:	EHS Advisor
Affiliation Address:	Not reported
Affiliation City:	Not reported
Affiliation State:	Not reported
Affiliation Country:	Not reported
Affiliation Zip:	Not reported
Affiliation Phone:	,

Affiliation Type Desc:	Legal Owner
Entity Name:	SiteOne Landscape Supply, LLC
Entity Title:	Not reported
Affiliation Address:	1616 Hickey Road
Affiliation City:	Knoxville
Affiliation State:	TN
Affiliation Country:	United States
Affiliation Zip:	37932
Affiliation Phone:	(865) 593-9138,

Affiliation Type Desc:	Operator
Entity Name:	SiteOne Landscape Supply, LLC
Entity Title:	Not reported
Affiliation Address:	Not reported
Affiliation City:	Not reported
Affiliation State:	Not reported
Affiliation Country:	Not reported
Affiliation Zip:	Not reported
Affiliation Phone:	(865) 593-9138,

Affiliation Type Desc:	CUPA District
Entity Name:	Los Angeles County Fire
Entity Title:	Not reported
Affiliation Address:	5825 Rickenbacker Road
Affiliation City:	Commerce
Affiliation State:	CA
Affiliation Country:	Not reported
Affiliation Zip:	90040-3027
Affiliation Phone:	(323) 890-4000,

Affiliation Type Desc:	Parent Corporation
Entity Name:	SiteOne Landscape Supply, LLC
Entity Title:	Not reported
Affiliation Address:	Not reported
Affiliation City:	Not reported
Affiliation State:	Not reported
Affiliation Country:	Not reported
Affiliation Zip:	Not reported
Affiliation Phone:	,

J83 NW 1/8-1/4 0.248 mi. 1307 ft. | **BARR DOOR SALES, INC.**
16010 PHOENIX DR.
CITY OF INDUSTRY, CA 91745
Site 3 of 3 in cluster J | **CPS-SLIC WIP** | **S106764803 N/A**

Relative: Lower
Actual: 337 ft.

CPS-SLIC:

Name:	BARR DOOR SALES, INC.
Address:	16010 PHOENIX DR.
City,State,Zip:	CITY OF INDUSTRY, CA 91745
Region:	STATE
Facility Status:	**Completed - Case Closed**
Status Date:	10/31/1996
Global Id:	T10000015536
Lead Agency:	LOS ANGELES RWQCB (REGION 4)
Lead Agency Case Number:	Not reported
Latitude:	34.01122
Longitude:	-117.95679
Case Type:	Cleanup Program Site
Case Worker:	WIP
Local Agency:	Not reported
RB Case Number:	105.0034
File Location:	Not reported
Potential Media Affected:	Not reported
Potential Contaminants of Concern:	Not reported
Site History:	Not reported

Click here to access the California GeoTracker records for this facility:

WIP:

Name:	BARR DOOR SALES, INC.
Address:	16010 Phoenix Dr
City,State,Zip:	CITY OF INDUSTRY (CORPORATE NAME INDUSTRY), CA 91745
Region:	4
File Number:	105.0034
File Status:	**Historical**
Staff:	YLU
Facility Suite:	Not reported

---

84 SSE 1/8-1/4 0.249 mi. 1315 ft. | **TOMASA SARABIA**
16309 SHADYBEND DR
HACIENDA HEIGHTS, CA 91745 | **RCRA NonGen / NLR** | **1026823084 CAC003136071**

Relative: Higher
Actual: 370 ft.

RCRA Listings:

Date Form Received by Agency:		20210825
Handler Name:	TOMASA SARABIA	
Handler Address:		16309 SHADYBEND DR
Handler City,State,Zip:		HACIENDA HEIGHTS, CA 91745
EPA ID:		CAC003136071
Contact Name:		RUSSELL BARRAGAN
Contact Address:		2321 E 4TH ST #C147
Contact City,State,Zip:		SANTA ANA, CA 92705
Contact Telephone:		714-722-5413
Contact Fax:		Not reported
Contact Email:		RUSSELL@TEAMHAZ.COM
Contact Title:		Not reported
EPA Region:		09

TOMASA SARABIA (Continued) **1026823084**

Land Type:		Not reported
Federal Waste Generator Description:		Not a generator, verified
Non-Notifier:		Not reported
Biennial Report Cycle:		Not reported
Accessibility:		Not reported
Active Site Indicator:		Not reported
State District Owner:		Not reported
State District:		Not reported
Mailing Address:		2321 E 4TH ST #C147
Mailing City,State,Zip:		SANTA ANA, CA 92701
Owner Name:	TOMASA SARABIA	
Owner Type:		Other
Operator Name:	RUSSELL BARRAGAN	
Operator Type:		Other
Short-Term Generator Activity:		No
Importer Activity:		No
Mixed Waste Generator:		No
Transporter Activity:		No
Transfer Facility Activity:		No
Recycler Activity with Storage:		No
Small Quantity On-Site Burner Exemption:		No
Smelting Melting and Refining Furnace Exemption:		No
Underground Injection Control:		No
Off-Site Waste Receipt:		No
Universal Waste Indicator:		No
Universal Waste Destination Facility:		No
Federal Universal Waste:		No
Active Site Fed-Reg Treatment Storage and Disposal Facility:		Not reported
Active Site Converter Treatment storage and Disposal Facility:		Not reported
Active Site State-Reg Treatment Storage and Disposal Facility:		Not reported
Active Site State-Reg Handler:		---
Federal Facility Indicator:		Not reported
Hazardous Secondary Material Indicator:		N
Sub-Part K Indicator:		Not reported
Commercial TSD Indicator:		No
Treatment Storage and Disposal Type:		Not reported
2018 GPRA Permit Baseline:		Not on the Baseline
2018 GPRA Renewals Baseline:		Not on the Baseline
Permit Renewals Workload Universe:		Not reported
Permit Workload Universe:		Not reported
Permit Progress Universe:		Not reported
Post-Closure Workload Universe:		Not reported
Closure Workload Universe:		Not reported
202 GPRA Corrective Action Baseline:		No
Corrective Action Workload Universe:		No
Subject to Corrective Action Universe:		No
Non-TSDFs Where RCRA CA has Been Imposed Universe:		No
TSDFs Potentially Subject to CA Under 3004 (u)/(v) Universe:		No
TSDFs Only Subject to CA under Discretionary Auth Universe:		No
Corrective Action Priority Ranking:		No NCAPS ranking
Environmental Control Indicator:		No
Institutional Control Indicator:		No
Human Exposure Controls Indicator:		N/A
Groundwater Controls Indicator:		N/A
Operating TSDF Universe:		Not reported
Full Enforcement Universe:		Not reported
Significant Non-Complier Universe:		No

TOMASA SARABIA (Continued) **1026823084**

Unaddressed Significant Non-Complier Universe:	No
Addressed Significant Non-Complier Universe:	No
Significant Non-Complier With a Compliance Schedule Universe:	No
Financial Assurance Required:	Not reported
Handler Date of Last Change:	20210825
Recognized Trader-Importer:	No
Recognized Trader-Exporter:	No
Importer of Spent Lead Acid Batteries:	No
Exporter of Spent Lead Acid Batteries:	No
Recycler Activity Without Storage:	No
Manifest Broker:	No
Sub-Part P Indicator:	No

Handler - Owner Operator:

Owner/Operator Indicator:	Owner
Owner/Operator Name: TOMASA SARABIA	
Legal Status:	Other
Date Became Current:	Not reported
Date Ended Current:	Not reported
Owner/Operator Address:	16309 SHADYBEND DR
Owner/Operator City,State,Zip:	HACIENDA HEIGHTS, CA 91745
Owner/Operator Telephone:	626-926-6130
Owner/Operator Telephone Ext:	Not reported
Owner/Operator Fax:	Not reported
Owner/Operator Email:	Not reported

Owner/Operator Indicator:	Operator
Owner/Operator Name: RUSSELL BARRAGAN	
Legal Status:	Other
Date Became Current:	Not reported
Date Ended Current:	Not reported
Owner/Operator Address:	2321 E 4TH ST #C147
Owner/Operator City,State,Zip:	SANTA ANA, CA 92705
Owner/Operator Telephone:	714-722-5413
Owner/Operator Telephone Ext:	Not reported
Owner/Operator Fax:	Not reported
Owner/Operator Email:	Not reported

Historic Generators:

Receive Date:	20210825
Handler Name: TOMASA SARABIA	
Federal Waste Generator Description:	Not a generator, verified
State District Owner:	Not reported
Large Quantity Handler of Universal Waste:	No
Recognized Trader Importer:	No
Recognized Trader Exporter:	No
Spent Lead Acid Battery Importer:	No
Spent Lead Acid Battery Exporter:	No
Current Record:	Yes
Non Storage Recycler Activity:	No
Electronic Manifest Broker:	No

List of NAICS Codes and Descriptions:

NAICS Code:	56299
NAICS Description:	ALL OTHER WASTE MANAGEMENT SERVICES

TOMASA SARABIA (Continued) **1026823084**

Facility Has Received Notices of Violations:
Violations: No Violations Found

Evaluation Action Summary:
Evaluations: No Evaluations Found

L85 **PITNEY BOWES** **CPS-SLIC** **S103982023**
NW **16035 E. PHOENIX DR.** **WIP** **N/A**
1/4-1/2 **CITY OF INDUSTRY, CA 91745**
0.255 mi.
1346 ft. **Site 1 of 2 in cluster L**

Relative:
Lower

Actual:
336 ft.

CPS-SLIC:

Name:	PITNEY BOWES
Address:	16035 E. PHOENIX DR.
City,State,Zip:	CITY OF INDUSTRY, CA 91745
Region:	STATE
Facility Status:	**Completed - Case Closed**
Status Date:	03/07/1989
Global Id:	T10000015686
Lead Agency:	LOS ANGELES RWQCB (REGION 4)
Lead Agency Case Number:	Not reported
Latitude:	34.01196
Longitude:	-117.95643
Case Type:	Cleanup Program Site
Case Worker:	WIP
Local Agency:	Not reported
RB Case Number:	105.0219
File Location:	Not reported
Potential Media Affected:	Not reported
Potential Contaminants of Concern:	Not reported
Site History:	Not reported

Click here to access the California GeoTracker records for this facility:

WIP:

Name:	PITNEY BOWES
Address:	16035 E Phoenix Dr
City,State,Zip:	CITY OF INDUSTRY (CORPORATE NAME INDUSTRY), CA 91745
Region:	4
File Number:	105.0219
File Status:	**Historical**
Staff:	SBR
Facility Suite:	Not reported

L86 NW 1/4-1/2 0.276 mi. 1457 ft. — **DRAW TITE**, **16025 PHOENIX DR.**, **CITY OF INDUSTRY, CA 91745** — **CPS-SLIC, WIP** — **S106764832, N/A**

Site 2 of 2 in cluster L

Relative: Lower
Actual: 335 ft.

CPS-SLIC:

Name:	DRAW TITE
Address:	16025 PHOENIX DR.
City,State,Zip:	CITY OF INDUSTRY, CA 91745
Region:	STATE
Facility Status:	**Completed - Case Closed**
Status Date:	03/07/1989
Global Id:	T10000015577
Lead Agency:	LOS ANGELES RWQCB (REGION 4)
Lead Agency Case Number:	Not reported
Latitude:	34.01234
Longitude:	-117.95666
Case Type:	Cleanup Program Site
Case Worker:	WIP
Local Agency:	Not reported
RB Case Number:	105.0087
File Location:	Not reported
Potential Media Affected:	Not reported
Potential Contaminants of Concern:	Not reported
Site History:	Not reported

Click here to access the California GeoTracker records for this facility:

WIP:

Name:	DRAW TITE
Address:	16025 Phoenix Dr
City,State,Zip:	CITY OF INDUSTRY (CORPORATE NAME INDUSTRY), CA 91745
Region:	4
File Number:	105.0087
File Status:	**Historical**
Staff:	SBR
Facility Suite:	Not reported

M87 North 1/4-1/2 0.294 mi. 1550 ft. — **L & P PROPERTY MANAGEMENT**, **16040 STEPHENS STREET**, **CITY OF INDUSTRY, CA 91745** — **CPS-SLIC, HAZNET, NPDES, CIWQS, CERS, HWTS** — **S113149485, N/A**

Site 1 of 2 in cluster M

Relative: Lower
Actual: 335 ft.

CPS-SLIC:

Name:	J.P. STEVENS & COMPANY, INC.
Address:	16040 STEPHENS ST.
City,State,Zip:	CITY OF INDUSTRY, CA 91745
Region:	STATE
Facility Status:	**Completed - Case Closed**
Status Date:	03/07/1989
Global Id:	T10000015618
Lead Agency:	LOS ANGELES RWQCB (REGION 4)
Lead Agency Case Number:	Not reported
Latitude:	34.01318
Longitude:	-117.9529
Case Type:	Cleanup Program Site

L & P PROPERTY MANAGEMENT (Continued) **S113149485**

Case Worker:	WIP
Local Agency:	Not reported
RB Case Number:	105.0138
File Location:	Not reported
Potential Media Affected:	Not reported
Potential Contaminants of Concern:	Not reported
Site History:	Not reported

Click here to access the California GeoTracker records for this facility:

HAZNET:

Name:	LEGGETT & PLATT INC
Address:	16040 STEPHENS ST
Address 2:	Not reported
City,State,Zip:	CITY OF INDUSTRY, CA 917451721
Contact:	GABRIEL CASTRO
Telephone:	6263304150
Mailing Name:	Not reported
Mailing Address:	16040 STEPHENS ST
Year:	2021
Gepaid:	CAL000323996
TSD EPA ID:	UTD991301748
CA Waste Code:	352 - Other organic solids
Disposal Method:	H132 - Landfill Or Surface Impoundment That Will Be Closed As Landfill(To Include On-Site Treatment And/Or Stabilization)
Tons:	0.2
Year:	2020
Gepaid:	CAL000323996
TSD EPA ID:	CAD044429835
CA Waste Code:	221 - Waste oil and mixed oil
Disposal Method:	H141 - Storage, Bulking, And/Or Transfer Off Site--No Treatment/Reovery (H010-H129) Or (H131-H135)
Tons:	0.075
Year:	2018
Gepaid:	CAL000323996
TSD EPA ID:	CAD044429835
CA Waste Code:	221 - Waste oil and mixed oil
Disposal Method:	H141 - Storage, Bulking, And/Or Transfer Off Site--No Treatment/Reovery (H010-H129) Or (H131-H135)
Tons:	0.17500
Year:	2015
Gepaid:	CAL000323996
TSD EPA ID:	CAD044429835
CA Waste Code:	352 - Other organic solids
Disposal Method:	H141 - Storage, Bulking, And/Or Transfer Off Site--No Treatment/Reovery (H010-H129) Or (H131-H135)
Tons:	0.125
Year:	2014
Gepaid:	CAL000323996
TSD EPA ID:	CAD044429835
CA Waste Code:	352 - Other organic solids
Disposal Method:	H141 - Storage, Bulking, And/Or Transfer Off Site--No

L & P PROPERTY MANAGEMENT (Continued) **S113149485**

	Treatment/Reovery (H010-H129) Or (H131-H135)
Tons:	0.1
Year:	2013
Gepaid:	CAL000323996
TSD EPA ID:	CAD044429835
CA Waste Code:	352 - Other organic solids
Disposal Method:	H141 - Storage, Bulking, And/Or Transfer Off Site--No Treatment/Reovery (H010-H129) Or (H131-H135)
Tons:	0.1
Year:	2010
Gepaid:	CAL000323996
TSD EPA ID:	CAD981696420
CA Waste Code:	221 - Waste oil and mixed oil
Disposal Method:	H141 - Storage, Bulking, And/Or Transfer Off Site--No Treatment/Reovery (H010-H129) Or (H131-H135)
Tons:	0.152
Year:	2010
Gepaid:	CAL000323996
TSD EPA ID:	NVT330010000
CA Waste Code:	135 - Unspecified aqueous solution
Disposal Method:	H039 - Other Recovery Of Reclamation For Reuse Including Acid Regeneration, Organics Recovery Ect
Tons:	0.105
Year:	2010
Gepaid:	CAL000323996
TSD EPA ID:	NVT330010000
CA Waste Code:	352 - Other organic solids
Disposal Method:	H132 - Landfill Or Surface Impoundment That Will Be Closed As Landfill(To Include On-Site Treatment And/Or Stabilization)
Tons:	0.075
Year:	2009
Gepaid:	CAL000323996
TSD EPA ID:	NVT330010000
CA Waste Code:	352 - Other organic solids
Disposal Method:	H132 - Landfill Or Surface Impoundment That Will Be Closed As Landfill(To Include On-Site Treatment And/Or Stabilization)
Tons:	0.2

Click this hyperlink while viewing on your computer to access
5 additional CA HAZNET: record(s) in the EDR Site Report.

Detail Two:

Year:	2020
EM Manifest ID:	1149291
Shipment Date:	2/26/2020
Receipt Date:	3/12/2020
Manifest Number:	007441129SKS
Generator EPA ID:	CAL000323996
Name:	LEGGETT PLATT
Address:	16040 STEPHENS ST
Address 2:	Not reported

L & P PROPERTY MANAGEMENT (Continued) **S113149485**

City:	CITY OF INDUSTRY
Zip:	91745
Telephone:	800-483-3718
Contact:	marisol Gacia
Contact Telephone:	626-330-4150
Transporter 1 EPA ID:	TXR000081205
Transporter 1 Emergency Number:	Not reported
Transporter 2 EPA ID:	MAD039322250
Transporter 2 Emergency Number:	Not reported
TSDF EPA ID:	CAD044429835
TSDF Name:	Clean Harbors Wilmington LLC
TSDF Address 1:	1737 East Denni Street
TSDF Address 2:	Not reported
TSDF City:	Wilmington
TSDF Zip:	90744
TSDF Telephone:	800-483-3718

State:

Year:	2020
EM Manifest ID:	1149291
Generator EPA ID:	CAL000323996
Shipment Date:	2020-02-26
Manifest Number:	007441129SKS
Line Number:	1
Method Code:	H141
Quantity Tons:	0.07500
Quantity Waste:	150.000000
Quantity Unit:	P
Number of Containers:	1
Type of Container:	Metal drums, barrels, kegs
Quantity Type:	Pounds
State Code:	221

Detail Two:

Year:	2018
EM Manifest ID:	94653
Shipment Date:	7/26/2018
Receipt Date:	8/8/2018
Manifest Number:	011836657FLE
Generator EPA ID:	CAL000323996
Name:	LEGGETT PLATT
Address:	16040 STEPHENS ST
Address 2:	Not reported
City:	CITY OF INDUSTRY
Zip:	91745
Telephone:	800-483-3718
Contact:	marisol Gacia
Contact Telephone:	626-330-4150
Transporter 1 EPA ID:	TXR000081205
Transporter 1 Emergency Number:	Not reported
Transporter 2 EPA ID:	MAD039322250
Transporter 2 Emergency Number:	Not reported
TSDF EPA ID:	CAD044429835
TSDF Name:	Clean Harbors Wilmington LLC
TSDF Address 1:	1737 East Denni Street
TSDF Address 2:	Not reported

L & P PROPERTY MANAGEMENT (Continued) **S113149485**

TSDF City:	Wilmington
TSDF Zip:	90744
TSDF Telephone:	800-483-3718

State:

Year:	2018
EM Manifest ID:	94653
Generator EPA ID:	CAL000323996
Shipment Date:	2018-07-26
Manifest Number:	011836657FLE
Line Number:	1
Method Code:	H141
Quantity Tons:	0.17500
Quantity Waste:	350.000000
Quantity Unit:	P
Number of Containers:	1
Type of Container:	Metal drums, barrels, kegs
Quantity Type:	Pounds
State Code:	221

Additional Info:

Year:	2015
Gen EPA ID:	CAL000323996
Shipment Date:	20151210
Creation Date:	3/22/2016 22:15:24
Receipt Date:	20151218
Manifest ID:	005118535SKS
Trans EPA ID:	TXR000081205
Trans Name:	SAFETY-KLEEN SYSTEMS INC
Trans 2 EPA ID:	Not reported
Trans 2 Name:	Not reported
TSDF EPA ID:	CAD044429835
Trans Name:	CLEAN HARBORS WILMINGTON LLC
TSDF Alt EPA ID:	Not reported
TSDF Alt Name:	Not reported
Waste Code Description:	352 - Other organic solids
RCRA Code:	Not reported
Meth Code:	H141 - Storage, Bulking, And/Or Transfer Off Site--No Treatment/Reovery (H010-H129) Or (H131-H135)
Quantity Tons:	0.125
Waste Quantity:	250
Quantity Unit:	P
Additional Code 1:	Not reported
Additional Code 2:	Not reported
Additional Code 3:	Not reported
Additional Code 4:	Not reported
Additional Code 5:	Not reported

Additional Info:

Year:	2014
Gen EPA ID:	CAL000323996
Shipment Date:	20141126
Creation Date:	3/9/2015 22:15:06
Receipt Date:	20141212

L & P PROPERTY MANAGEMENT (Continued) **S113149485**

Manifest ID:	004536485SKS
Trans EPA ID:	TXR000081205
Trans Name:	SAFETY-KLEEN SYSTEMS INC
Trans 2 EPA ID:	Not reported
Trans 2 Name:	Not reported
TSDF EPA ID:	CAD044429835
Trans Name:	CLEAN HARBORS WILMINGTON LLC
TSDF Alt EPA ID:	Not reported
TSDF Alt Name:	Not reported
Waste Code Description:	352 - Other organic solids
RCRA Code:	Not reported
Meth Code:	H141 - Storage, Bulking, And/Or Transfer Off Site--No Treatment/Reovery (H010-H129) Or (H131-H135)
Quantity Tons:	0.1
Waste Quantity:	200
Quantity Unit:	P
Additional Code 1:	Not reported
Additional Code 2:	Not reported
Additional Code 3:	Not reported
Additional Code 4:	Not reported
Additional Code 5:	Not reported

Additional Info:

Year:	2013
Gen EPA ID:	CAL000323996
Shipment Date:	20131205
Creation Date:	3/18/2014 22:15:05
Receipt Date:	20131216
Manifest ID:	004097175SKS
Trans EPA ID:	TXR000081205
Trans Name:	SAFETY-KLEEN SYSTEMS INC
Trans 2 EPA ID:	Not reported
Trans 2 Name:	Not reported
TSDF EPA ID:	CAD044429835
Trans Name:	CLEAN HARBORS WILMINGTON LLC
TSDF Alt EPA ID:	Not reported
TSDF Alt Name:	Not reported
Waste Code Description:	352 - Other organic solids
RCRA Code:	Not reported
Meth Code:	H141 - Storage, Bulking, And/Or Transfer Off Site--No Treatment/Reovery (H010-H129) Or (H131-H135)
Quantity Tons:	0.1
Waste Quantity:	200
Quantity Unit:	P
Additional Code 1:	Not reported
Additional Code 2:	Not reported
Additional Code 3:	Not reported
Additional Code 4:	Not reported
Additional Code 5:	Not reported

Additional Info:

Year:	2010
Gen EPA ID:	CAL000323996
Shipment Date:	20101123

L & P PROPERTY MANAGEMENT (Continued) **S113149485**

Creation Date:	5/20/2011 18:30:13
Receipt Date:	20101201
Manifest ID:	007323982JJK
Trans EPA ID:	CAR000172189
Trans Name:	AMBERWICK CORPORATION
Trans 2 EPA ID:	Not reported
Trans 2 Name:	Not reported
TSDF EPA ID:	NVT330010000
Trans Name:	US ECOLOGY
TSDF Alt EPA ID:	Not reported
TSDF Alt Name:	Not reported
Waste Code Description:	135 - Unspecified aqueous solution
RCRA Code:	Not reported
Meth Code:	H039 - Other Recovery Of Reclamation For Reuse Including Acid Regeneration, Organics Recovery Ect
Quantity Tons:	0.105
Waste Quantity:	25
Quantity Unit:	G
Additional Code 1:	Not reported
Additional Code 2:	Not reported
Additional Code 3:	Not reported
Additional Code 4:	Not reported
Additional Code 5:	Not reported
Shipment Date:	20101123
Creation Date:	2/11/2011 18:30:08
Receipt Date:	20101203
Manifest ID:	007323983JJK
Trans EPA ID:	CAR000172189
Trans Name:	AMBERWICK CORPORATION
Trans 2 EPA ID:	Not reported
Trans 2 Name:	Not reported
TSDF EPA ID:	CAD981696420
Trans Name:	EVERGREEN
TSDF Alt EPA ID:	Not reported
TSDF Alt Name:	Not reported
Waste Code Description:	221 - Waste oil and mixed oil
RCRA Code:	Not reported
Meth Code:	H141 - Storage, Bulking, And/Or Transfer Off Site--No Treatment/Reovery (H010-H129) Or (H131-H135)
Quantity Tons:	0.152
Waste Quantity:	40
Quantity Unit:	G
Additional Code 1:	Not reported
Additional Code 2:	Not reported
Additional Code 3:	Not reported
Additional Code 4:	Not reported
Additional Code 5:	Not reported
Shipment Date:	20101123
Creation Date:	5/20/2011 18:30:13
Receipt Date:	20101201
Manifest ID:	007323982JJK
Trans EPA ID:	CAR000172189
Trans Name:	AMBERWICK CORPORATION
Trans 2 EPA ID:	Not reported
Trans 2 Name:	Not reported

L & P PROPERTY MANAGEMENT (Continued) **S113149485**

TSDF EPA ID:	NVT330010000
Trans Name:	US ECOLOGY
TSDF Alt EPA ID:	Not reported
TSDF Alt Name:	Not reported
Waste Code Description:	352 - Other organic solids
RCRA Code:	Not reported
Meth Code:	H132 - Landfill Or Surface Impoundment That Will Be Closed As Landfill(To Include On-Site Treatment And/Or Stabilization)
Quantity Tons:	0.075
Waste Quantity:	150
Quantity Unit:	P
Additional Code 1:	Not reported
Additional Code 2:	Not reported
Additional Code 3:	Not reported
Additional Code 4:	Not reported
Additional Code 5:	Not reported

Additional Info:

Year:	2009
Gen EPA ID:	CAL000323996
Shipment Date:	20091119
Creation Date:	2/3/2010 18:30:22
Receipt Date:	20091130
Manifest ID:	006313894JJK
Trans EPA ID:	CAR000172189
Trans Name:	AMBERWICK CORPORATION
Trans 2 EPA ID:	Not reported
Trans 2 Name:	Not reported
TSDF EPA ID:	CAD981696420
Trans Name:	EVERGREEN
TSDF Alt EPA ID:	Not reported
TSDF Alt Name:	Not reported
Waste Code Description:	221 - Waste oil and mixed oil
RCRA Code:	Not reported
Meth Code:	H141 - Storage, Bulking, And/Or Transfer Off Site--No Treatment/Reovery (H010-H129) Or (H131-H135)
Quantity Tons:	0.209
Waste Quantity:	55
Quantity Unit:	G
Additional Code 1:	Not reported
Additional Code 2:	Not reported
Additional Code 3:	Not reported
Additional Code 4:	Not reported
Additional Code 5:	Not reported
Shipment Date:	20091119
Creation Date:	5/20/2010 18:30:40
Receipt Date:	20091123
Manifest ID:	006313893JJK
Trans EPA ID:	CAR000172189
Trans Name:	AMBERWICK CORPORATION
Trans 2 EPA ID:	Not reported
Trans 2 Name:	Not reported
TSDF EPA ID:	NVT330010000
Trans Name:	US ECOLOGY
TSDF Alt EPA ID:	Not reported

L & P PROPERTY MANAGEMENT (Continued) **S113149485**

TSDF Alt Name:	Not reported
Waste Code Description:	352 - Other organic solids
RCRA Code:	Not reported
Meth Code:	H132 - Landfill Or Surface Impoundment That Will Be Closed As Landfill(To Include On-Site Treatment And/Or Stabilization)
Quantity Tons:	0.2
Waste Quantity:	400
Quantity Unit:	P
Additional Code 1:	Not reported
Additional Code 2:	Not reported
Additional Code 3:	Not reported
Additional Code 4:	Not reported
Additional Code 5:	Not reported

Additional Info:

Year:	2008
Gen EPA ID:	CAL000323996
Shipment Date:	20081119
Creation Date:	1/14/2009 18:30:08
Receipt Date:	20081121
Manifest ID:	005227013JJK
Trans EPA ID:	CAR000172189
Trans Name:	AMBERWICK CORPORATION
Trans 2 EPA ID:	Not reported
Trans 2 Name:	Not reported
TSDF EPA ID:	CAD981696420
Trans Name:	EVERGREEN
TSDF Alt EPA ID:	Not reported
TSDF Alt Name:	Not reported
Waste Code Description:	221 - Waste oil and mixed oil
RCRA Code:	Not reported
Meth Code:	H141 - Storage, Bulking, And/Or Transfer Off Site--No Treatment/Reovery (H010-H129) Or (H131-H135)
Quantity Tons:	0.209
Waste Quantity:	55
Quantity Unit:	G
Additional Code 1:	Not reported
Additional Code 2:	Not reported
Additional Code 3:	Not reported
Additional Code 4:	Not reported
Additional Code 5:	Not reported

Shipment Date:	20081119
Creation Date:	4/8/2009 18:30:08
Receipt Date:	20081121
Manifest ID:	005227012JJK
Trans EPA ID:	CAR000172189
Trans Name:	AMBERWICK CORPORATION
Trans 2 EPA ID:	Not reported
Trans 2 Name:	Not reported
TSDF EPA ID:	NVT330010000
Trans Name:	US ECOLOGY
TSDF Alt EPA ID:	Not reported
TSDF Alt Name:	Not reported
Waste Code Description:	352 - Other organic solids
RCRA Code:	Not reported

L & P PROPERTY MANAGEMENT (Continued) **S113149485**

Meth Code:	H132 - Landfill Or Surface Impoundment That Will Be Closed As Landfill(To Include On-Site Treatment And/Or Stabilization)
Quantity Tons:	0.225
Waste Quantity:	450
Quantity Unit:	P
Additional Code 1:	Not reported
Additional Code 2:	Not reported
Additional Code 3:	Not reported
Additional Code 4:	Not reported
Additional Code 5:	Not reported

Additional Info:

Year:	2007
Gen EPA ID:	CAL000323996
Shipment Date:	20071119
Creation Date:	3/4/2008 18:30:21
Receipt Date:	20071129
Manifest ID:	003097469JJK
Trans EPA ID:	CAR000172189
Trans Name:	AMBERWICK CORPORATION
Trans 2 EPA ID:	Not reported
Trans 2 Name:	Not reported
TSDF EPA ID:	CAD981696420
Trans Name:	EVERGREEN
TSDF Alt EPA ID:	Not reported
TSDF Alt Name:	Not reported
Waste Code Description:	221 - Waste oil and mixed oil
RCRA Code:	Not reported
Meth Code:	H141 - Storage, Bulking, And/Or Transfer Off Site--No Treatment/Reovery (H010-H129) Or (H131-H135)
Quantity Tons:	0.209
Waste Quantity:	55
Quantity Unit:	G
Additional Code 1:	Not reported
Additional Code 2:	Not reported
Additional Code 3:	Not reported
Additional Code 4:	Not reported
Additional Code 5:	Not reported
Shipment Date:	20071119
Creation Date:	4/22/2008 18:30:17
Receipt Date:	20071128
Manifest ID:	003097468JJK
Trans EPA ID:	CAR000172189
Trans Name:	AMBERWICK CORPORATION
Trans 2 EPA ID:	Not reported
Trans 2 Name:	Not reported
TSDF EPA ID:	NVT330010000
Trans Name:	US ECOLOGY
TSDF Alt EPA ID:	Not reported
TSDF Alt Name:	Not reported
Waste Code Description:	352 - Other organic solids
RCRA Code:	Not reported
Meth Code:	H132 - Landfill Or Surface Impoundment That Will Be Closed As Landfill(To Include On-Site Treatment And/Or Stabilization)
Quantity Tons:	0.1

L & P PROPERTY MANAGEMENT (Continued) **S113149485**

Waste Quantity:	200
Quantity Unit:	P
Additional Code 1:	Not reported
Additional Code 2:	Not reported
Additional Code 3:	Not reported
Additional Code 4:	Not reported
Additional Code 5:	Not reported

NPDES:

Name:	L & P PROPERTY MANAGEMENT
Address:	16040 STEPHENS STREET
City,State,Zip:	CITY OF INDUSTRY, CA 91745
Facility Status:	Not reported
NPDES Number:	Not reported
Region:	Not reported
Agency Number:	Not reported
Regulatory Measure ID:	Not reported
Place ID:	Not reported
Order Number:	Not reported
WDID:	4 19NEC003328
Regulatory Measure Type:	Industrial
Program Type:	Not reported
Adoption Date Of Regulatory Measure:	Not reported
Effective Date Of Regulatory Measure:	Not reported
Termination Date Of Regulatory Measure:	Not reported
Expiration Date Of Regulatory Measure:	Not reported
Discharge Address:	Not reported
Discharge Name:	Not reported
Discharge City:	Not reported
Discharge State:	Not reported
Discharge Zip:	Not reported
Status:	Active
Status Date:	06/23/2017
Operator Name:	L & P Property Management
Operator Address:	16040 Stephens Street
Operator City:	City of Industry
Operator State:	California
Operator Zip:	91745

NPDES as of 03/2018:

NPDES Number:	Not reported
Status:	Not reported
Agency Number:	Not reported
Region:	4
Regulatory Measure ID:	486289
Order Number:	Not reported
Regulatory Measure Type:	Industrial
Place ID:	Not reported
WDID:	4 19NEC003328
Program Type:	Not reported
Adoption Date Of Regulatory Measure:	Not reported
Effective Date Of Regulatory Measure:	Not reported
Expiration Date Of Regulatory Measure:	Not reported
Termination Date Of Regulatory Measure:	Not reported
Discharge Name:	Not reported
Discharge Address:	Not reported
Discharge City:	Not reported

L & P PROPERTY MANAGEMENT (Continued) **S113149485**

Discharge State:	Not reported
Discharge Zip:	Not reported
Received Date:	05/25/2017
Processed Date:	06/23/2017
Status:	Active
Status Date:	06/23/2017
Place Size:	168000
Place Size Unit:	SqFt
Contact:	Marali Oregel
Contact Title:	HR Safety Manager
Contact Phone:	626-330-4150
Contact Phone Ext:	34222
Contact Email:	moregel12@gmail.com
Operator Name:	L & P Property Management
Operator Address:	16040 Stephens Street
Operator City:	City of Industry
Operator State:	California
Operator Zip:	91745
Operator Contact:	marali oregel
Operator Contact Title:	HR Safety Manager
Operator Contact Phone:	626-330-4150
Operator Contact Phone Ext:	34222
Operator Contact Email:	marali.oregel@leggett.com
Operator Type:	Private Business
Developer:	Not reported
Developer Address:	Not reported
Developer City:	Not reported
Developer State:	California
Developer Zip:	Not reported
Developer Contact:	Not reported
Developer Contact Title:	Not reported
Constype Linear Utility Ind:	Not reported
Emergency Phone:	Not reported
Emergency Phone Ext:	Not reported
Constype Above Ground Ind:	Not reported
Constype Below Ground Ind:	Not reported
Constype Cable Line Ind:	Not reported
Constype Comm Line Ind:	Not reported
Constype Commertial Ind:	Not reported
Constype Electrical Line Ind:	Not reported
Constype Gas Line Ind:	Not reported
Constype Industrial Ind:	Not reported
Constype Other Description:	Not reported
Constype Other Ind:	Not reported
Constype Recons Ind:	Not reported
Constype Residential Ind:	Not reported
Constype Transport Ind:	Not reported
Constype Utility Description:	Not reported
Constype Utility Ind:	Not reported
Constype Water Sewer Ind:	Not reported
Dir Discharge Uswater Ind:	Not reported
Receiving Water Name:	Not reported
Certifier:	marali oregel
Certifier Title:	HR Safety Manager
Certification Date:	25-MAY-17
Primary Sic:	3495-Wire Springs
Secondary Sic:	Not reported

L & P PROPERTY MANAGEMENT (Continued) **S113149485**

Tertiary Sic:	Not reported
NPDES Number:	CAS000001
Status:	Active
Agency Number:	0
Region:	4
Regulatory Measure ID:	486289
Order Number:	97-03-DWQ
Regulatory Measure Type:	Enrollee
Place ID:	Not reported
WDID:	4 19NEC003328
Program Type:	Industrial
Adoption Date Of Regulatory Measure:	Not reported
Effective Date Of Regulatory Measure:	06/23/2017
Expiration Date Of Regulatory Measure:	Not reported
Termination Date Of Regulatory Measure:	Not reported
Discharge Name:	L & P Property Management
Discharge Address:	16040 Stephens Street
Discharge City:	City of Industry
Discharge State:	California
Discharge Zip:	91745
Received Date:	Not reported
Processed Date:	Not reported
Status:	Not reported
Status Date:	Not reported
Place Size:	Not reported
Place Size Unit:	Not reported
Contact:	Not reported
Contact Title:	Not reported
Contact Phone:	Not reported
Contact Phone Ext:	Not reported
Contact Email:	Not reported
Operator Name:	Not reported
Operator Address:	Not reported
Operator City:	Not reported
Operator State:	Not reported
Operator Zip:	Not reported
Operator Contact:	Not reported
Operator Contact Title:	Not reported
Operator Contact Phone:	Not reported
Operator Contact Phone Ext:	Not reported
Operator Contact Email:	Not reported
Operator Type:	Not reported
Developer:	Not reported
Developer Address:	Not reported
Developer City:	Not reported
Developer State:	Not reported
Developer Zip:	Not reported
Developer Contact:	Not reported
Developer Contact Title:	Not reported
Constype Linear Utility Ind:	Not reported
Emergency Phone:	Not reported
Emergency Phone Ext:	Not reported
Constype Above Ground Ind:	Not reported
Constype Below Ground Ind:	Not reported
Constype Cable Line Ind:	Not reported
Constype Comm Line Ind:	Not reported

L & P PROPERTY MANAGEMENT (Continued) **S113149485**

Constype Commertial Ind:	Not reported
Constype Electrical Line Ind:	Not reported
Constype Gas Line Ind:	Not reported
Constype Industrial Ind:	Not reported
Constype Other Description:	Not reported
Constype Other Ind:	Not reported
Constype Recons Ind:	Not reported
Constype Residential Ind:	Not reported
Constype Transport Ind:	Not reported
Constype Utility Description:	Not reported
Constype Utility Ind:	Not reported
Constype Water Sewer Ind:	Not reported
Dir Discharge Uswater Ind:	Not reported
Receiving Water Name:	Not reported
Certifier:	Not reported
Certifier Title:	Not reported
Certification Date:	Not reported
Primary Sic:	Not reported
Secondary Sic:	Not reported
Tertiary Sic:	Not reported

Name:	L & P PROPERTY MANAGEMENT
Address:	16040 STEPHENS STREET
City,State,Zip:	CITY OF INDUSTRY, CA 91745
Facility Status:	Active
NPDES Number:	CAS000001
Region:	4
Agency Number:	0
Regulatory Measure ID:	486289
Place ID:	Not reported
Order Number:	97-03-DWQ
WDID:	4 19NEC003328
Regulatory Measure Type:	Enrollee
Program Type:	Industrial
Adoption Date Of Regulatory Measure:	Not reported
Effective Date Of Regulatory Measure:	06/23/2017
Termination Date Of Regulatory Measure:	Not reported
Expiration Date Of Regulatory Measure:	Not reported
Discharge Address:	16040 Stephens Street
Discharge Name:	L & P Property Management
Discharge City:	City of Industry
Discharge State:	California
Discharge Zip:	91745
Status:	Not reported
Status Date:	Not reported
Operator Name:	Not reported
Operator Address:	Not reported
Operator City:	Not reported
Operator State:	Not reported
Operator Zip:	Not reported

NPDES as of 03/2018:

NPDES Number:	Not reported
Status:	Not reported
Agency Number:	Not reported
Region:	4
Regulatory Measure ID:	486289

L & P PROPERTY MANAGEMENT (Continued) **S113149485**

Order Number:	Not reported
Regulatory Measure Type:	Industrial
Place ID:	Not reported
WDID:	4 19NEC003328
Program Type:	Not reported
Adoption Date Of Regulatory Measure:	Not reported
Effective Date Of Regulatory Measure:	Not reported
Expiration Date Of Regulatory Measure:	Not reported
Termination Date Of Regulatory Measure:	Not reported
Discharge Name:	Not reported
Discharge Address:	Not reported
Discharge City:	Not reported
Discharge State:	Not reported
Discharge Zip:	Not reported
Received Date:	05/25/2017
Processed Date:	06/23/2017
Status:	Active
Status Date:	06/23/2017
Place Size:	168000
Place Size Unit:	SqFt
Contact:	Marali Oregel
Contact Title:	HR Safety Manager
Contact Phone:	626-330-4150
Contact Phone Ext:	34222
Contact Email:	moregel12@gmail.com
Operator Name:	L & P Property Management
Operator Address:	16040 Stephens Street
Operator City:	City of Industry
Operator State:	California
Operator Zip:	91745
Operator Contact:	marali oregel
Operator Contact Title:	HR Safety Manager
Operator Contact Phone:	626-330-4150
Operator Contact Phone Ext:	34222
Operator Contact Email:	marali.oregel@leggett.com
Operator Type:	Private Business
Developer:	Not reported
Developer Address:	Not reported
Developer City:	Not reported
Developer State:	California
Developer Zip:	Not reported
Developer Contact:	Not reported
Developer Contact Title:	Not reported
Constype Linear Utility Ind:	Not reported
Emergency Phone:	Not reported
Emergency Phone Ext:	Not reported
Constype Above Ground Ind:	Not reported
Constype Below Ground Ind:	Not reported
Constype Cable Line Ind:	Not reported
Constype Comm Line Ind:	Not reported
Constype Commertial Ind:	Not reported
Constype Electrical Line Ind:	Not reported
Constype Gas Line Ind:	Not reported
Constype Industrial Ind:	Not reported
Constype Other Description:	Not reported
Constype Other Ind:	Not reported
Constype Recons Ind:	Not reported

L & P PROPERTY MANAGEMENT (Continued) **S113149485**

Constype Residential Ind:	Not reported
Constype Transport Ind:	Not reported
Constype Utility Description:	Not reported
Constype Utility Ind:	Not reported
Constype Water Sewer Ind:	Not reported
Dir Discharge Uswater Ind:	Not reported
Receiving Water Name:	Not reported
Certifier:	marali oregel
Certifier Title:	HR Safety Manager
Certification Date:	25-MAY-17
Primary Sic:	3495-Wire Springs
Secondary Sic:	Not reported
Tertiary Sic:	Not reported
NPDES Number:	CAS000001
Status:	Active
Agency Number:	0
Region:	4
Regulatory Measure ID:	486289
Order Number:	97-03-DWQ
Regulatory Measure Type:	Enrollee
Place ID:	Not reported
WDID:	4 19NEC003328
Program Type:	Industrial
Adoption Date Of Regulatory Measure:	Not reported
Effective Date Of Regulatory Measure:	06/23/2017
Expiration Date Of Regulatory Measure:	Not reported
Termination Date Of Regulatory Measure:	Not reported
Discharge Name:	L & P Property Management
Discharge Address:	16040 Stephens Street
Discharge City:	City of Industry
Discharge State:	California
Discharge Zip:	91745
Received Date:	Not reported
Processed Date:	Not reported
Status:	Not reported
Status Date:	Not reported
Place Size:	Not reported
Place Size Unit:	Not reported
Contact:	Not reported
Contact Title:	Not reported
Contact Phone:	Not reported
Contact Phone Ext:	Not reported
Contact Email:	Not reported
Operator Name:	Not reported
Operator Address:	Not reported
Operator City:	Not reported
Operator State:	Not reported
Operator Zip:	Not reported
Operator Contact:	Not reported
Operator Contact Title:	Not reported
Operator Contact Phone:	Not reported
Operator Contact Phone Ext:	Not reported
Operator Contact Email:	Not reported
Operator Type:	Not reported
Developer:	Not reported
Developer Address:	Not reported

L & P PROPERTY MANAGEMENT (Continued) **S113149485**

Developer City:	Not reported
Developer State:	Not reported
Developer Zip:	Not reported
Developer Contact:	Not reported
Developer Contact Title:	Not reported
Constype Linear Utility Ind:	Not reported
Emergency Phone:	Not reported
Emergency Phone Ext:	Not reported
Constype Above Ground Ind:	Not reported
Constype Below Ground Ind:	Not reported
Constype Cable Line Ind:	Not reported
Constype Comm Line Ind:	Not reported
Constype Commertial Ind:	Not reported
Constype Electrical Line Ind:	Not reported
Constype Gas Line Ind:	Not reported
Constype Industrial Ind:	Not reported
Constype Other Description:	Not reported
Constype Other Ind:	Not reported
Constype Recons Ind:	Not reported
Constype Residential Ind:	Not reported
Constype Transport Ind:	Not reported
Constype Utility Description:	Not reported
Constype Utility Ind:	Not reported
Constype Water Sewer Ind:	Not reported
Dir Discharge Uswater Ind:	Not reported
Receiving Water Name:	Not reported
Certifier:	Not reported
Certifier Title:	Not reported
Certification Date:	Not reported
Primary Sic:	Not reported
Secondary Sic:	Not reported
Tertiary Sic:	Not reported

CIWQS:

Name:	L & P PROPERTY MANAGEMENT
Address:	16040 STEPHENS STREET
City,State,Zip:	CITY OF INDUSTRY, CA 91745
Agency:	L & P Property Management
Agency Address:	16040 Stephens Street, City Of Industry, CA 91745
Place/Project Type:	Industrial - Wire Springs
SIC/NAICS:	3495
Region:	4
Program:	INDSTW
Regulatory Measure Status:	Active
Regulatory Measure Type:	Storm water industrial
Order Number:	2014-0057-DWQ
WDID:	4 19NEC003328
NPDES Number:	CAS000001
Adoption Date:	Not reported
Effective Date:	06/23/2017
Termination Date:	Not reported
Expiration/Review Date:	Not reported
Design Flow:	Not reported
Major/Minor:	Not reported
Complexity:	Not reported
TTWQ:	Not reported

L & P PROPERTY MANAGEMENT (Continued) **S113149485**

Enforcement Actions within 5 years: 1
Violations within 5 years: 1
Latitude: 34.01314
Longitude: -117.9527

CERS:
Name: L & P PROPERTY MANAGEMENT
Address: 16040 STEPHENS STREET
City,State,Zip: CITY OF INDUSTRY, CA 91745
Site ID: 535168
CERS ID: 855286
CERS Description: Industrial Facility Storm Water

Violations:
Site ID: 535168
Site Name: L & P Property Management
Violation Date: 10-02-2021
Citation: 2014-0057-DWQ - Industrial General Permit
Violation Description: SW - Failure to meet NEC criteria
Violation Notes: Discharger failed to recertify the NEC by October 1, 2021
Violation Division: Water Boards
Violation Program: INDSTW
Violation Source: SMARTS,

Evaluation:
Eval General Type: Compliance Evaluation Inspection
Eval Date: 01-16-2018
Violations Found: No
Eval Type: Industrial Storm Water Compliance Evaluation
Eval Notes: The facility meets NEC qualification. Please see the attached inspection report.
Eval Division: Water Boards
Eval Program: INDSTW
Eval Source: SMARTS,

Enforcement Action:
Site ID: 535168
Site Name: L & P Property Management
Site Address: 16040 STEPHENS STREET
Site City: CITY OF INDUSTRY
Site Zip: 91745
Enf Action Date: 10-18-2021
Enf Action Type: Notice of Violation
Enf Action Description: Notice of Violation
Enf Action Notes: Discharger did not recertify NEC by October 1, 2021
Enf Action Division: Water Boards
Enf Action Program: INDSTW
Enf Action Source: SMARTS,

Affiliation:
Affiliation Type Desc: Owner/Operator
Entity Name: L & P Property Management
Entity Title: Operator
Affiliation Address: 16040 Stephens Street
Affiliation City: City of Industry
Affiliation State: CA

L & P PROPERTY MANAGEMENT (Continued) **S113149485**

Affiliation Country: Not reported
Affiliation Zip: 91745
Affiliation Phone: ,

Name: FALCON PRODUCTS INC
Address: 16040 STEPHENS ST
City,State,Zip: CITY OF INDUSTRY, CA 917451716
Site ID: 467446
CERS ID: 110001167601
CERS Description: US EPA Air Emission Inventory System (EIS)

Affiliation:
Affiliation Type Desc: Environmental Contact
Entity Name: GUILLERMO ARIAS
Entity Title: Not reported
Affiliation Address: 16040 STEPHENS ST
Affiliation City: INDUSTRY
Affiliation State: CA
Affiliation Country: Not reported
Affiliation Zip: Not reported
Affiliation Phone: ,

Name: J.P. STEVENS & COMPANY, INC.
Address: 16040 STEPHENS ST.
City,State,Zip: CITY OF INDUSTRY, CA 91745
Site ID: 603263
CERS ID: T10000015618
CERS Description: Cleanup Program Site

Affiliation:
Affiliation Type Desc: Regional Board Caseworker
Entity Name: WELL INVESTIGATION PROGRAM - LOS ANGELES RWQCB (REGION 4)
Entity Title: Not reported
Affiliation Address: 320 W. 4TH ST., SUITE 200
Affiliation City: LOS ANGELES
Affiliation State: CA
Affiliation Country: Not reported
Affiliation Zip: Not reported
Affiliation Phone: ,

HWTS:
Name: LEGGETT & PLATT INC
Address: 16040 STEPHENS ST
Address 2: Not reported
City,State,Zip: CITY OF INDUSTRY, CA 91745
EPA ID: CAL000323996
Inactive Date: Not reported
Create Date: 08/21/2007
Last Act Date: Not reported
Mailing Name: Not reported
Mailing Address: 16040 STEPHENS ST
Mailing Address 2: Not reported
Mailing City,State,Zip: CITY OF INDUSTRY, CA 917451721
Owner Name: L & P PROPERTY MANAGEMENT COMPANY
Owner Address: 1 LEGGETT RD

L & P PROPERTY MANAGEMENT (Continued) **S113149485**

Owner Address 2:	Not reported
Owner City,State,Zip:	CARTHAGE, MO 648369649
Contact Name:	GABRIEL CASTRO
Contact Address:	16040 STEPHENS ST
Contact Address 2:	Not reported
City,State,Zip:	CITY OF INDUSTRY, CA 91745
Facility Status:	Active
Facility Type:	PERMANENT
Category:	STATE
Latitude:	34.014115
Longitude:	-117.952797

NAICS:

EPA ID:	CAL000323996
Create Date:	2007-08-21 14:24:10.360
NAICS Code:	42184
NAICS Description:	Industrial Supplies Wholesalers
Issued EPA ID Date:	2007-08-21 14:24:10.30000
Inactive Date:	Not reported
Facility Name:	LEGGETT & PLATT INC
Facility Address:	16040 STEPHENS ST
Facility Address 2:	Not reported
Facility City:	CITY OF INDUSTRY
Facility County:	Not reported
Facility State:	CA
Facility Zip:	917451721

88
NNE
1/4-1/2
0.296 mi.
1562 ft.

M.W. KASCH WEST
16175 STEPHENS ST.
CITY OF INDUSTRY, CA 91744

CPS-SLIC **S106764862**
WIP **N/A**

Relative:
Lower

Actual:
337 ft.

CPS-SLIC:

Name:	M.W. KASCH WEST
Address:	16175 STEPHENS ST.
City,State,Zip:	CITY OF INDUSTRY, CA 91744
Region:	STATE
Facility Status:	**Completed - Case Closed**
Status Date:	03/07/1989
Global Id:	T10000015614
Lead Agency:	LOS ANGELES RWQCB (REGION 4)
Lead Agency Case Number:	Not reported
Latitude:	34.01405
Longitude:	-117.95071
Case Type:	Cleanup Program Site
Case Worker:	WIP
Local Agency:	Not reported
RB Case Number:	105.0132
File Location:	Not reported
Potential Media Affected:	Not reported
Potential Contaminants of Concern:	Not reported
Site History:	Not reported

Click here to access the California GeoTracker records for this facility:

M.W. KASCH WEST (Continued) **S106764862**

WIP:

Name:	M.W. KASCH WEST
Address:	16175 Stephens St
City,State,Zip:	CITY OF INDUSTRY (CORPORATE NAME INDUSTRY), CA 91744
Region:	4
File Number:	105.0132
File Status:	**Historical**
Staff:	SBR
Facility Suite:	Not reported

89
North
1/4-1/2
0.300 mi.
1582 ft.

S.PACIFIC TRANSPORTATION CO.
650 STIMSON AVE.
CITY OF INDUSTRY, CA 91746

CPS-SLIC **S104583938**
CERS **N/A**

Relative:
Lower

Actual:
331 ft.

CPS-SLIC:

Name:	S.PACIFIC TRANSPORTATION CO.
Address:	650 STIMSON AVE.
City,State,Zip:	CITY OF INDUSTRY, CA 91746
Region:	STATE
Facility Status:	**Open - Site Assessment**
Status Date:	10/24/2019
Global Id:	SL603798672
Lead Agency:	LOS ANGELES RWQCB (REGION 4)
Lead Agency Case Number:	Not reported
Latitude:	34.0092557599072
Longitude:	-117.940370785614
Case Type:	Cleanup Program Site
Case Worker:	RV
Local Agency:	Not reported
RB Case Number:	105.0279
File Location:	Regional Board
Potential Media Affected:	Aquifer used for drinking water supply
Potential Contaminants of Concern:	Not reported
Site History:	Not reported

Click here to access the California GeoTracker records for this facility:

CERS:

Name:	S.PACIFIC TRANSPORTATION CO.
Address:	650 STIMSON AVE.
City,State,Zip:	CITY OF INDUSTRY, CA 91746
Site ID:	211073
CERS ID:	SL603798672
CERS Description:	Cleanup Program Site

Affiliation:

Affiliation Type Desc:	Regional Board Caseworker
Entity Name:	RYAN VITUG - LOS ANGELES RWQCB (REGION 4)
Entity Title:	Not reported
Affiliation Address:	320 West 4th St.
Affiliation City:	LOS ANGELES
Affiliation State:	CA
Affiliation Country:	Not reported
Affiliation Zip:	Not reported
Affiliation Phone:	2135766663,

90 NW 1/4-1/2 0.320 mi. 1692 ft. | **COSMOS FOOD CO INC**
16015 PHOENIX DRIVE
INDUSTRY, CA 91745 | **CPS-SLIC NPDES CIWQS CERS** | **S117705932 N/A**

Relative: Lower

Actual: 333 ft.

CPS-SLIC:

Name:	NATIONAL STEAK PROCESSORS (NSP)
Address:	16015 PHOENIX DR.
City,State,Zip:	CITY OF INDUSTRY, CA 91745
Region:	STATE
Facility Status:	**Completed - Case Closed**
Status Date:	03/07/1989
Global Id:	T10000015664
Lead Agency:	LOS ANGELES RWQCB (REGION 4)
Lead Agency Case Number:	Not reported
Latitude:	34.01248
Longitude:	-117.95739
Case Type:	Cleanup Program Site
Case Worker:	WIP
Local Agency:	Not reported
RB Case Number:	105.0190
File Location:	Not reported
Potential Media Affected:	Not reported
Potential Contaminants of Concern:	Not reported
Site History:	Not reported

Click here to access the California GeoTracker records for this facility:

NPDES:

Name:	COSMOS FOOD CO INC
Address:	16015 PHOENIX DRIVE
City,State,Zip:	INDUSTRY, CA 91745
Facility Status:	Not reported
NPDES Number:	Not reported
Region:	Not reported
Agency Number:	Not reported
Regulatory Measure ID:	Not reported
Place ID:	Not reported
Order Number:	Not reported
WDID:	4 19NEC004037
Regulatory Measure Type:	Industrial
Program Type:	Not reported
Adoption Date Of Regulatory Measure:	Not reported
Effective Date Of Regulatory Measure:	Not reported
Termination Date Of Regulatory Measure:	Not reported
Expiration Date Of Regulatory Measure:	Not reported
Discharge Address:	Not reported
Discharge Name:	Not reported
Discharge City:	Not reported
Discharge State:	Not reported
Discharge Zip:	Not reported
Status:	Active
Status Date:	03/12/2018
Operator Name:	Cosmos Food Co Inc
Operator Address:	16015 Phoenix Drive
Operator City:	Industry
Operator State:	California
Operator Zip:	91745

COSMOS FOOD CO INC (Continued) **S117705932**

NPDES as of 03/2018:

NPDES Number:	CAS000001
Status:	Active
Agency Number:	0
Region:	4
Regulatory Measure ID:	495509
Order Number:	97-03-DWQ
Regulatory Measure Type:	Enrollee
Place ID:	Not reported
WDID:	4 19NEC004037
Program Type:	Industrial
Adoption Date Of Regulatory Measure:	Not reported
Effective Date Of Regulatory Measure:	03/12/2018
Expiration Date Of Regulatory Measure:	Not reported
Termination Date Of Regulatory Measure:	Not reported
Discharge Name:	Cosmos Food Co Inc
Discharge Address:	16015 Phoenix Drive
Discharge City:	Industry
Discharge State:	California
Discharge Zip:	91745
Received Date:	Not reported
Processed Date:	Not reported
Status:	Not reported
Status Date:	Not reported
Place Size:	Not reported
Place Size Unit:	Not reported
Contact:	Not reported
Contact Title:	Not reported
Contact Phone:	Not reported
Contact Phone Ext:	Not reported
Contact Email:	Not reported
Operator Name:	Not reported
Operator Address:	Not reported
Operator City:	Not reported
Operator State:	Not reported
Operator Zip:	Not reported
Operator Contact:	Not reported
Operator Contact Title:	Not reported
Operator Contact Phone:	Not reported
Operator Contact Phone Ext:	Not reported
Operator Contact Email:	Not reported
Operator Type:	Not reported
Developer:	Not reported
Developer Address:	Not reported
Developer City:	Not reported
Developer State:	Not reported
Developer Zip:	Not reported
Developer Contact:	Not reported
Developer Contact Title:	Not reported
Constype Linear Utility Ind:	Not reported
Emergency Phone:	Not reported
Emergency Phone Ext:	Not reported
Constype Above Ground Ind:	Not reported
Constype Below Ground Ind:	Not reported
Constype Cable Line Ind:	Not reported
Constype Comm Line Ind:	Not reported
Constype Commertial Ind:	Not reported

COSMOS FOOD CO INC (Continued) **S117705932**

Constype Electrical Line Ind:	Not reported
Constype Gas Line Ind:	Not reported
Constype Industrial Ind:	Not reported
Constype Other Description:	Not reported
Constype Other Ind:	Not reported
Constype Recons Ind:	Not reported
Constype Residential Ind:	Not reported
Constype Transport Ind:	Not reported
Constype Utility Description:	Not reported
Constype Utility Ind:	Not reported
Constype Water Sewer Ind:	Not reported
Dir Discharge Uswater Ind:	Not reported
Receiving Water Name:	Not reported
Certifier:	Not reported
Certifier Title:	Not reported
Certification Date:	Not reported
Primary Sic:	Not reported
Secondary Sic:	Not reported
Tertiary Sic:	Not reported

Name:	COSMOS FOOD CO INC
Address:	16015 PHOENIX DRIVE
City,State,Zip:	INDUSTRY, CA 91745
Facility Status:	Active
NPDES Number:	CAS000001
Region:	4
Agency Number:	0
Regulatory Measure ID:	495509
Place ID:	Not reported
Order Number:	97-03-DWQ
WDID:	4 19NEC004037
Regulatory Measure Type:	Enrollee
Program Type:	Industrial
Adoption Date Of Regulatory Measure:	Not reported
Effective Date Of Regulatory Measure:	03/12/2018
Termination Date Of Regulatory Measure:	Not reported
Expiration Date Of Regulatory Measure:	Not reported
Discharge Address:	16015 Phoenix Drive
Discharge Name:	Cosmos Food Co Inc
Discharge City:	Industry
Discharge State:	California
Discharge Zip:	91745
Status:	Not reported
Status Date:	Not reported
Operator Name:	Not reported
Operator Address:	Not reported
Operator City:	Not reported
Operator State:	Not reported
Operator Zip:	Not reported

NPDES as of 03/2018:

NPDES Number:	CAS000001
Status:	Active
Agency Number:	0
Region:	4
Regulatory Measure ID:	495509
Order Number:	97-03-DWQ

COSMOS FOOD CO INC (Continued) **S117705932**

Regulatory Measure Type:	Enrollee
Place ID:	Not reported
WDID:	4 19NEC004037
Program Type:	Industrial
Adoption Date Of Regulatory Measure:	Not reported
Effective Date Of Regulatory Measure:	03/12/2018
Expiration Date Of Regulatory Measure:	Not reported
Termination Date Of Regulatory Measure:	Not reported
Discharge Name:	Cosmos Food Co Inc
Discharge Address:	16015 Phoenix Drive
Discharge City:	Industry
Discharge State:	California
Discharge Zip:	91745
Received Date:	Not reported
Processed Date:	Not reported
Status:	Not reported
Status Date:	Not reported
Place Size:	Not reported
Place Size Unit:	Not reported
Contact:	Not reported
Contact Title:	Not reported
Contact Phone:	Not reported
Contact Phone Ext:	Not reported
Contact Email:	Not reported
Operator Name:	Not reported
Operator Address:	Not reported
Operator City:	Not reported
Operator State:	Not reported
Operator Zip:	Not reported
Operator Contact:	Not reported
Operator Contact Title:	Not reported
Operator Contact Phone:	Not reported
Operator Contact Phone Ext:	Not reported
Operator Contact Email:	Not reported
Operator Type:	Not reported
Developer:	Not reported
Developer Address:	Not reported
Developer City:	Not reported
Developer State:	Not reported
Developer Zip:	Not reported
Developer Contact:	Not reported
Developer Contact Title:	Not reported
Constype Linear Utility Ind:	Not reported
Emergency Phone:	Not reported
Emergency Phone Ext:	Not reported
Constype Above Ground Ind:	Not reported
Constype Below Ground Ind:	Not reported
Constype Cable Line Ind:	Not reported
Constype Comm Line Ind:	Not reported
Constype Commertial Ind:	Not reported
Constype Electrical Line Ind:	Not reported
Constype Gas Line Ind:	Not reported
Constype Industrial Ind:	Not reported
Constype Other Description:	Not reported
Constype Other Ind:	Not reported
Constype Recons Ind:	Not reported
Constype Residential Ind:	Not reported

COSMOS FOOD CO INC (Continued) **S117705932**

Constype Transport Ind:	Not reported
Constype Utility Description:	Not reported
Constype Utility Ind:	Not reported
Constype Water Sewer Ind:	Not reported
Dir Discharge Uswater Ind:	Not reported
Receiving Water Name:	Not reported
Certifier:	Not reported
Certifier Title:	Not reported
Certification Date:	Not reported
Primary Sic:	Not reported
Secondary Sic:	Not reported
Tertiary Sic:	Not reported

Name:	NATIONAL STEAK & POULTRY
Address:	16015 PHOENIX DR
City,State,Zip:	CITY OF INDUSTRY, CA 91745
Facility Status:	Not reported
NPDES Number:	Not reported
Region:	Not reported
Agency Number:	Not reported
Regulatory Measure ID:	Not reported
Place ID:	Not reported
Order Number:	Not reported
WDID:	4 19I006282
Regulatory Measure Type:	Industrial
Program Type:	Not reported
Adoption Date Of Regulatory Measure:	Not reported
Effective Date Of Regulatory Measure:	Not reported
Termination Date Of Regulatory Measure:	Not reported
Expiration Date Of Regulatory Measure:	Not reported
Discharge Address:	Not reported
Discharge Name:	Not reported
Discharge City:	Not reported
Discharge State:	Not reported
Discharge Zip:	Not reported
Status:	Terminated
Status Date:	04/29/1992
Operator Name:	National Steak & Poultry
Operator Address:	16015 Phoenix Dr
Operator City:	City Of Industry
Operator State:	California
Operator Zip:	91745

NPDES as of 03/2018:

NPDES Number:	Not reported
Status:	Not reported
Agency Number:	Not reported
Region:	4
Regulatory Measure ID:	268917
Order Number:	Not reported
Regulatory Measure Type:	Industrial
Place ID:	Not reported
WDID:	4 19I006282
Program Type:	Not reported
Adoption Date Of Regulatory Measure:	Not reported
Effective Date Of Regulatory Measure:	Not reported
Expiration Date Of Regulatory Measure:	Not reported

COSMOS FOOD CO INC (Continued) **S117705932**

Termination Date Of Regulatory Measure:	Not reported
Discharge Name:	Not reported
Discharge Address:	Not reported
Discharge City:	Not reported
Discharge State:	Not reported
Discharge Zip:	Not reported
Received Date:	05/09/2008
Processed Date:	04/29/1992
Status:	Terminated
Status Date:	04/29/1992
Place Size:	61469
Place Size Unit:	SqFt
Contact:	Steve Doiron
Contact Title:	Not reported
Contact Phone:	626-333-7711
Contact Phone Ext:	Not reported
Contact Email:	Not reported
Operator Name:	National Steak & Poultry
Operator Address:	16015 Phoenix Dr
Operator City:	City Of Industry
Operator State:	California
Operator Zip:	91745
Operator Contact:	Steve Doiron
Operator Contact Title:	Not reported
Operator Contact Phone:	626-333-7711
Operator Contact Phone Ext:	Not reported
Operator Contact Email:	Not reported
Operator Type:	Private Business
Developer:	Not reported
Developer Address:	Not reported
Developer City:	Not reported
Developer State:	California
Developer Zip:	Not reported
Developer Contact:	Not reported
Developer Contact Title:	Not reported
Constype Linear Utility Ind:	Not reported
Emergency Phone:	626-333-7711
Emergency Phone Ext:	Not reported
Constype Above Ground Ind:	Not reported
Constype Below Ground Ind:	Not reported
Constype Cable Line Ind:	Not reported
Constype Comm Line Ind:	Not reported
Constype Commertial Ind:	Not reported
Constype Electrical Line Ind:	Not reported
Constype Gas Line Ind:	Not reported
Constype Industrial Ind:	Not reported
Constype Other Description:	Not reported
Constype Other Ind:	Not reported
Constype Recons Ind:	Not reported
Constype Residential Ind:	Not reported
Constype Transport Ind:	Not reported
Constype Utility Description:	Not reported
Constype Utility Ind:	Not reported
Constype Water Sewer Ind:	Not reported
Dir Discharge Uswater Ind:	Not reported
Receiving Water Name:	Suburban Water Systems
Certifier:	Not reported

COSMOS FOOD CO INC (Continued) **S117705932**

Certifier Title:	Not reported
Certification Date:	Not reported
Primary Sic:	2013-Sausages and Other Prepared Meats
Secondary Sic:	Not reported
Tertiary Sic:	Not reported

CIWQS:

Name:	NATIONAL STEAK & POULTRY
Address:	16015 PHOENIX DR
City,State,Zip:	CITY OF INDUSTRY, CA 91745
Agency:	National Steak & Poultry
Agency Address:	16015 Phoenix Dr, City Of Industry, CA 91745
Place/Project Type:	Industrial - Sausages and Other Prepared Meats
SIC/NAICS:	2013
Region:	4
Program:	INDSTW
Regulatory Measure Status:	Terminated
Regulatory Measure Type:	Storm water industrial
Order Number:	2014-0057-DWQ
WDID:	4 19I006282
NPDES Number:	CAS000001
Adoption Date:	Not reported
Effective Date:	04/29/1992
Termination Date:	Not reported
Expiration/Review Date:	Not reported
Design Flow:	Not reported
Major/Minor:	Not reported
Complexity:	Not reported
TTWQ:	Not reported
Enforcement Actions within 5 years:	0
Violations within 5 years:	0
Latitude:	34.01136
Longitude:	-117.95607

Name:	COSMOS FOOD CO INC
Address:	16015 PHOENIX DRIVE
City,State,Zip:	INDUSTRY, CA 91745
Agency:	Cosmos Food Co Inc
Agency Address:	16015 Phoenix Drive, Industry, CA 91745
Place/Project Type:	Industrial - Pickled Fruits and Vegetables, Vegetable Sauces and Seasonings, and Salad Dressings
SIC/NAICS:	2035
Region:	4
Program:	INDSTW
Regulatory Measure Status:	Active
Regulatory Measure Type:	Storm water industrial
Order Number:	2014-0057-DWQ
WDID:	4 19NEC004037
NPDES Number:	CAS000001
Adoption Date:	Not reported
Effective Date:	03/12/2018
Termination Date:	Not reported
Expiration/Review Date:	Not reported
Design Flow:	Not reported
Major/Minor:	Not reported
Complexity:	Not reported

COSMOS FOOD CO INC (Continued) **S117705932**

TTWQ:	Not reported
Enforcement Actions within 5 years:	0
Violations within 5 years:	1
Latitude:	34.01249
Longitude:	-117.95739

CERS:

Name:	COSMOS FOOD CO., INC.
Address:	16015 PHOENIX DR
City,State,Zip:	CITY OF INDUSTRY, CA 91745
Site ID:	44322
CERS ID:	10448335
CERS Description:	Chemical Storage Facilities

Violations:

Site ID:	44322
Site Name:	Cosmos Food Co., Inc.
Violation Date:	05-04-2017
Citation:	HSC 6.95 25508(a)(1) - California Health and Safety Code, Chapter 6.95, Section(s) 25508(a)(1)
Violation Description:	Failure to complete and electronically submit a business plan when storing/handling a hazardous material at or above reportable quantities.
Violation Notes:	Returned to compliance on 05/30/2017. The facility failed to adequately complete and electronically submit the HMBP to CERS.
Violation Division:	Los Angeles County Fire Department
Violation Program:	HMRRP
Violation Source:	CERS,

Site ID:	44322
Site Name:	Cosmos Food Co., Inc.
Violation Date:	01-24-2017
Citation:	HSC 6.95 25508(a)(1) - California Health and Safety Code, Chapter 6.95, Section(s) 25508(a)(1)
Violation Description:	Failure to complete and electronically submit a business plan when storing/handling a hazardous material at or above reportable quantities.
Violation Notes:	Returned to compliance on 05/30/2017. OBSERVATION: A business plan has not been received by the CUPA. CORRECTIVE ACTION: Submit the business plan electronically in the California Environmental Reporting System (CERS) and implement immediately.
Violation Division:	Los Angeles County Fire Department
Violation Program:	HMRRP
Violation Source:	CERS,

Site ID:	44322
Site Name:	Cosmos Food Co., Inc.
Violation Date:	01-24-2017
Citation:	HSC 6.95 Multiple - California Health and Safety Code, Chapter 6.95, Section(s) Multiple
Violation Description:	Business Plan Program - Administration/Documentation - General
Violation Notes:	Returned to compliance on 01/24/2017. OBSERVATION: Owner/Operator failed to obtain or maintain an active permit. Facility has reportable threshold of propane, freon and chlorine but did not have a hazardous materials handler permit. CORRECTIVE ACTION: Every business or business concern within the jurisdiction of the LACoCUPA and subject to one or more of the program elements shall be required to apply for,

COSMOS FOOD CO INC (Continued) **S117705932**

pay the permit fees, and obtain from the LACoCUPA a unified program facility permit for the program elements applicable to such facility prior to the commencement of any business or activity related to any of the program elements. The permit required under this section shall be posted and conspicuously displayed at the location falling under the requirements of this chapter. Every person, business, or business concern within the jurisdiction of the LACoCUPA and subject to the requirements of one or more of the program elements shall be required to pay the applicable annual fees and any applicable [Truncated]

Violation Division: Los Angeles County Fire Department
Violation Program: HMRRP
Violation Source: CERS,

Site ID: 44322
Site Name: Cosmos Food Co., Inc.
Violation Date: 01-24-2017
Citation: HSC 6.95 25507 - California Health and Safety Code, Chapter 6.95, Section(s) 25507
Violation Description: Failure to adequately establish and implement a business plan when storing/handling a hazardous material at or above reportable quantities.
Violation Notes: Returned to compliance on 05/30/2017. OBSERVATION: Owner/Operator failed to establish and implement a Hazardous Materials Business Plan when storing hazardous materials at or above the thresholds quantities of 55 gallons/500 lbs/200 cubic feet. Observed reportable threshold of propane, chlrorine and freon, and the facility did not establish a HMBP. CORRECTIVE ACTION: Establish and implement a Hazardous Materials Business Plan when storing hazardous materials at or above the thresholds quantities of 55 gallons/500 lbs/200 cubic feet.
Violation Division: Los Angeles County Fire Department
Violation Program: HMRRP
Violation Source: CERS,

Site ID: 44322
Site Name: Cosmos Food Co., Inc.
Violation Date: 03-14-2016
Citation: HSC 6.95 25508(d) - California Health and Safety Code, Chapter 6.95, Section(s) 25508(d)
Violation Description: Failure to complete and/or electronically submit a business plan when storing/handling a hazardous material at or above reportable quantities.
Violation Notes: Returned to compliance on 05/30/2017. OBSERVATION: A business plan has not been received by the CUPA. The facility was previously sent a notice/request from the CUPA for the submittal of a business plan. CORRECTIVE ACTION: Submit the business plan electronically in the California Environmental Reporting System (CERS) and implement immediately.
Violation Division: Los Angeles County Fire Department
Violation Program: HMRRP
Violation Source: CERS,

Site ID: 44322
Site Name: Cosmos Food Co., Inc.
Violation Date: 05-04-2017
Citation: HSC 6.95 25507 - California Health and Safety Code, Chapter 6.95, Section(s) 25507
Violation Description: Failure to adequately establish and implement a business plan when

COSMOS FOOD CO INC (Continued) **S117705932**

storing/handling a hazardous material at or above reportable quantities.
Violation Notes: Returned to compliance on 05/30/2017. The facililty failed to establish and implement a HMBP.
Violation Division: Los Angeles County Fire Department
Violation Program: HMRRP
Violation Source: CERS,

Site ID: 44322
Site Name: Cosmos Food Co., Inc.
Violation Date: 01-30-2020
Citation: HSC 6.95 25508(a)(1) - California Health and Safety Code, Chapter 6.95, Section(s) 25508(a)(1)
Violation Description: Failure to annually review and electronically certify that the business plan is complete and accurate on or before the annual due date.
Violation Notes: Returned to compliance on 03/12/2020. OBSERVATION: The business failed to electronically submit and certify that the business plan is complete, accurate, and in compliance with EPCRA on or before the annual due date. 2019 California Environmental Reporting System (CERS) submittal was missing/inaccurate; Reviewed CERS submittals submitted on 2/5/2019 and found the following needed to be addressed: - Missing required contents (facility address, locations of storm and sewer drains, and emergency shutoffs (e.g. water, gas, and electricity shutoffs)) on facility s site map; - Failure to check the applicable new Federal Hazard Categories (24) on your reported chemical(s) and hazardous wastes; CORRECTIVE ACTION: Electronically submit and certify that the business plan is complete, accurate, and in compliance with EPCRA on or before the annual due date.
Violation Division: Los Angeles County Fire Department
Violation Program: HMRRP
Violation Source: CERS,

Evaluation:
Eval General Type: Compliance Evaluation Inspection
Eval Date: 03-14-2016
Violations Found: Yes
Eval Type: Routine done by local agency
Eval Notes: Peter Loza, Logisitics Coordinator
Eval Division: Los Angeles County Fire Department
Eval Program: HMRRP
Eval Source: CERS,

Eval General Type: Other/Unknown
Eval Date: 05-30-2017
Violations Found: No
Eval Type: Other, not routine, done by local agency
Eval Notes: Not reported
Eval Division: Los Angeles County Fire Department
Eval Program: HMRRP
Eval Source: CERS,

Eval General Type: Compliance Evaluation Inspection
Eval Date: 01-30-2020
Violations Found: Yes
Eval Type: Routine done by local agency
Eval Notes: Rebecca Nam, Quality Manager

COSMOS FOOD CO INC (Continued) **S117705932**

Eval Division:	Los Angeles County Fire Department
Eval Program:	HMRRP
Eval Source:	CERS,
Eval General Type:	Compliance Evaluation Inspection
Eval Date:	01-24-2017
Violations Found:	Yes
Eval Type:	Routine done by local agency
Eval Notes:	ANTHONY SIMMONS, ACCOUNT MANAGER
Eval Division:	Los Angeles County Fire Department
Eval Program:	HMRRP
Eval Source:	CERS,
Eval General Type:	Other/Unknown
Eval Date:	05-04-2017
Violations Found:	Yes
Eval Type:	Other, not routine, done by local agency
Eval Notes:	ANTHONY SIMMONS
Eval Division:	Los Angeles County Fire Department
Eval Program:	HMRRP
Eval Source:	CERS,

Coordinates:

Site ID:	44322
Facility Name:	Cosmos Food Co., Inc.
Env Int Type Code:	HMBP
Program ID:	10448335
Coord Name:	Not reported
Ref Point Type Desc:	Center of a facility or station.,
Latitude:	34.012440
Longitude:	-117.957460

Affiliation:

Affiliation Type Desc:	CUPA District
Entity Name:	Los Angeles County Fire
Entity Title:	Not reported
Affiliation Address:	5825 Rickenbacker Road
Affiliation City:	Commerce
Affiliation State:	CA
Affiliation Country:	Not reported
Affiliation Zip:	90040-3027
Affiliation Phone:	(323) 890-4000,
Affiliation Type Desc:	Document Preparer
Entity Name:	Anthony Simmons
Entity Title:	Not reported
Affiliation Address:	Not reported
Affiliation City:	Not reported
Affiliation State:	Not reported
Affiliation Country:	Not reported
Affiliation Zip:	Not reported
Affiliation Phone:	,
Affiliation Type Desc:	Legal Owner
Entity Name:	Cosmos Food Co., Inc.
Entity Title:	Not reported

COSMOS FOOD CO INC (Continued) **S117705932**

Affiliation Address:	16015 Phoenix Dr
Affiliation City:	City Of Industry
Affiliation State:	CA
Affiliation Country:	United States
Affiliation Zip:	91745
Affiliation Phone:	(323) 221-9142,

Affiliation Type Desc:	Facility Mailing Address
Entity Name:	Mailing Address
Entity Title:	Not reported
Affiliation Address:	16015 Phoenix Dr
Affiliation City:	City Of Industry
Affiliation State:	CA
Affiliation Country:	Not reported
Affiliation Zip:	91745
Affiliation Phone:	,

Affiliation Type Desc:	Identification Signer
Entity Name:	Anthony Simmons
Entity Title:	General Manager
Affiliation Address:	Not reported
Affiliation City:	Not reported
Affiliation State:	Not reported
Affiliation Country:	Not reported
Affiliation Zip:	Not reported
Affiliation Phone:	,

Affiliation Type Desc:	Parent Corporation
Entity Name:	Cosmos Food Co., Inc.
Entity Title:	Not reported
Affiliation Address:	Not reported
Affiliation City:	Not reported
Affiliation State:	Not reported
Affiliation Country:	Not reported
Affiliation Zip:	Not reported
Affiliation Phone:	,

Affiliation Type Desc:	Environmental Contact
Entity Name:	david kim
Entity Title:	Not reported
Affiliation Address:	16015 Phoenix Dr
Affiliation City:	City Of Industry
Affiliation State:	CA
Affiliation Country:	Not reported
Affiliation Zip:	91745
Affiliation Phone:	,

Affiliation Type Desc:	Property Owner
Entity Name:	david kim
Entity Title:	Not reported
Affiliation Address:	16015 Phoenix Dr
Affiliation City:	City Of Industry
Affiliation State:	CA
Affiliation Country:	United States
Affiliation Zip:	91745
Affiliation Phone:	(323) 221-9142,

COSMOS FOOD CO INC (Continued) **S117705932**

Affiliation Type Desc:	Operator
Entity Name:	Cosmos Food Co., Inc.
Entity Title:	Not reported
Affiliation Address:	Not reported
Affiliation City:	Not reported
Affiliation State:	Not reported
Affiliation Country:	Not reported
Affiliation Zip:	Not reported
Affiliation Phone:	(323) 221-9142,

Name:	COSMOS FOOD CO INC
Address:	16015 PHOENIX DRIVE
City,State,Zip:	INDUSTRY, CA 91745
Site ID:	529871
CERS ID:	862285
CERS Description:	Industrial Facility Storm Water

Violations:

Site ID:	529871
Site Name:	Cosmos Food Co Inc
Violation Date:	05-12-2021
Citation:	2014-0057-DWQ - Industrial General Permit
Violation Description:	SW - Failure to meet NEC criteria
Violation Notes:	failure to meet NEC
Violation Division:	Water Boards
Violation Program:	INDSTW
Violation Source:	SMARTS,

Evaluation:

Eval General Type:	Compliance Evaluation Inspection
Eval Date:	05-12-2021
Violations Found:	Yes
Eval Type:	Industrial Storm Water Compliance Evaluation
Eval Notes:	Based on inspection findings the facility s repair activities and storage procedures do not meet the NEC requirement of maintaining a permanent condition of no exposure. Between June 9, 2021 and July 12, 2021, Mr. Simmons emailed me information about procedural and removal of outdoor maintenance and exposed wastes to meet NEC requirements. Review of the changes were made to determine the NEC requirements were met. See attached correspondence/photos.
Eval Division:	Water Boards
Eval Program:	INDSTW
Eval Source:	SMARTS,

Affiliation:

Affiliation Type Desc:	Owner/Operator
Entity Name:	Cosmos Food Co Inc
Entity Title:	Operator
Affiliation Address:	16015 Phoenix Drive
Affiliation City:	Industry
Affiliation State:	CA
Affiliation Country:	Not reported
Affiliation Zip:	91745
Affiliation Phone:	,

COSMOS FOOD CO INC (Continued) **S117705932**

Name: NATIONAL STEAK PROCESSORS (NSP)
Address: 16015 PHOENIX DR.
City,State,Zip: CITY OF INDUSTRY, CA 91745
Site ID: 603827
CERS ID: T10000015664
CERS Description: Cleanup Program Site

Affiliation:
Affiliation Type Desc: Regional Board Caseworker
Entity Name: WELL INVESTIGATION PROGRAM - LOS ANGELES RWQCB (REGION 4)
Entity Title: Not reported
Affiliation Address: 320 W. 4TH ST., SUITE 200
Affiliation City: LOS ANGELES
Affiliation State: CA
Affiliation Country: Not reported
Affiliation Zip: Not reported
Affiliation Phone: ,

M91 **CALIFORNIA STEEL & TUBE** **CPS-SLIC** **U001569677**
North **16049 STEPHENS ST** **HIST UST** **N/A**
1/4-1/2 **CITY OF INDUSTRY, CA 91745** **EMI**
0.325 mi. **WIP**
1716 ft. **Site 2 of 2 in cluster M** **CERS**

Relative:
Lower

Actual:
334 ft.

CPS-SLIC:
Name: CALIFORNIA STEEL & TUBE
Address: 16049 STEPHENS ST.
City,State,Zip: CITY OF INDUSTRY, CA 91745
Region: STATE
Facility Status: **Open - Site Assessment**
Status Date: 10/24/2019
Global Id: SL603798657
Lead Agency: LOS ANGELES RWQCB (REGION 4)
Lead Agency Case Number: Not reported
Latitude: 34.01455
Longitude: -117.952127
Case Type: Cleanup Program Site
Case Worker: RV
Local Agency: Not reported
RB Case Number: 105.0057
File Location: Not reported
Potential Media Affected: Aquifer used for drinking water supply
Potential Contaminants of Concern: Not reported
Site History: Not reported

Click here to access the California GeoTracker records for this facility:

HIST UST:
Name: CALIFORNIA STEEL & TUBE
Address: 16049 STEPHENS ST
City,State,Zip: CITY OF INDUSTRY, CA 91745
File Number: Not reported
URL: Not reported
Region: STATE
Facility ID: 00000017030
Facility Type: Other
Other Type: STEEL TUBING MFG.

CALIFORNIA STEEL & TUBE (Continued) **U001569677**

Contact Name:	DICK DICKSON
Telephone:	8189685511
Owner Name:	CALIFORNIA STEEL & TUBE
Owner Address:	16049 STEPHENS STREET
Owner City,St,Zip:	CITY OF INDUSTRY, CA 91745
Total Tanks:	0002

Tank Num:	001
Container Num:	1
Year Installed:	1969
Tank Capacity:	00006000
Tank Used for:	PRODUCT
Type of Fuel:	DIESEL
Container Construction Thickness:	Not reported
Leak Detection:	Visual, Stock Inventor

Tank Num:	002
Container Num:	2
Year Installed:	1969
Tank Capacity:	00008000
Tank Used for:	PRODUCT
Type of Fuel:	UNLEADED
Container Construction Thickness:	Not reported
Leak Detection:	Visual, Stock Inventor

EMI:

Name:	FERRO UNION
Address:	16049 STEPHENS ST
City,State,Zip:	CITY OF INDUSTRY, CA 91745
Year:	2002
County Code:	19
Air Basin:	SC
Facility ID:	71816
Air District Name:	SC
SIC Code:	3317
Air District Name:	SOUTH COAST AQMD
Community Health Air Pollution Info System:	Not reported
Consolidated Emission Reporting Rule:	Not reported
Total Organic Hydrocarbon Gases Tons/Yr:	1
Reactive Organic Gases Tons/Yr:	1
Carbon Monoxide Emissions Tons/Yr:	0
NOX - Oxides of Nitrogen Tons/Yr:	0
SOX - Oxides of Sulphur Tons/Yr:	0
Particulate Matter Tons/Yr:	0
Part. Matter 10 Micrometers and Smllr Tons/Yr:	0

Name:	FERRO UNION
Address:	16049 STEPHENS ST
City,State,Zip:	CITY OF INDUSTRY, CA 91745
Year:	2003
County Code:	19
Air Basin:	SC
Facility ID:	71816
Air District Name:	SC
SIC Code:	3317
Air District Name:	SOUTH COAST AQMD
Community Health Air Pollution Info System:	Not reported

CALIFORNIA STEEL & TUBE (Continued) **U001569677**

Consolidated Emission Reporting Rule:	Not reported
Total Organic Hydrocarbon Gases Tons/Yr:	1
Reactive Organic Gases Tons/Yr:	1
Carbon Monoxide Emissions Tons/Yr:	0
NOX - Oxides of Nitrogen Tons/Yr:	0
SOX - Oxides of Sulphur Tons/Yr:	0
Particulate Matter Tons/Yr:	0
Part. Matter 10 Micrometers and Smllr Tons/Yr:	0

Name:	FERRO UNION
Address:	16049 STEPHENS ST
City,State,Zip:	CITY OF INDUSTRY, CA 91745
Year:	2004
County Code:	19
Air Basin:	SC
Facility ID:	71816
Air District Name:	SC
SIC Code:	3317
Air District Name:	SOUTH COAST AQMD
Community Health Air Pollution Info System:	Not reported
Consolidated Emission Reporting Rule:	Not reported
Total Organic Hydrocarbon Gases Tons/Yr:	0.80201
Reactive Organic Gases Tons/Yr:	0.7
Carbon Monoxide Emissions Tons/Yr:	0.00403
NOX - Oxides of Nitrogen Tons/Yr:	0.0149
SOX - Oxides of Sulphur Tons/Yr:	0.0000954
Particulate Matter Tons/Yr:	0.000862
Part. Matter 10 Micrometers and Smllr Tons/Yr:	0

Name:	FERRO UNION
Address:	16049 STEPHENS ST
City,State,Zip:	CITY OF INDUSTRY, CA 91745
Year:	2006
County Code:	19
Air Basin:	SC
Facility ID:	71816
Air District Name:	SC
SIC Code:	3317
Air District Name:	SOUTH COAST AQMD
Community Health Air Pollution Info System:	Not reported
Consolidated Emission Reporting Rule:	Not reported
Total Organic Hydrocarbon Gases Tons/Yr:	.0904341393965034712
Reactive Organic Gases Tons/Yr:	.088
Carbon Monoxide Emissions Tons/Yr:	.007
NOX - Oxides of Nitrogen Tons/Yr:	.025
SOX - Oxides of Sulphur Tons/Yr:	0
Particulate Matter Tons/Yr:	.001
Part. Matter 10 Micrometers and Smllr Tons/Yr:	.00095

Name:	FERRO UNION
Address:	16049 STEPHENS ST
City,State,Zip:	CITY OF INDUSTRY, CA 91745
Year:	2007
County Code:	19
Air Basin:	SC
Facility ID:	71816
Air District Name:	SC

CALIFORNIA STEEL & TUBE (Continued) **U001569677**

SIC Code:	3317
Air District Name:	SOUTH COAST AQMD
Community Health Air Pollution Info System:	Not reported
Consolidated Emission Reporting Rule:	Not reported
Total Organic Hydrocarbon Gases Tons/Yr:	.0904341393965034712
Reactive Organic Gases Tons/Yr:	.088
Carbon Monoxide Emissions Tons/Yr:	.007
NOX - Oxides of Nitrogen Tons/Yr:	.025
SOX - Oxides of Sulphur Tons/Yr:	0
Particulate Matter Tons/Yr:	.001
Part. Matter 10 Micrometers and Smllr Tons/Yr:	.00095

Name:	FERRO UNION
Address:	16049 STEPHENS ST
City,State,Zip:	CITY OF INDUSTRY, CA 91745
Year:	2008
County Code:	19
Air Basin:	SC
Facility ID:	71816
Air District Name:	SC
SIC Code:	3317
Air District Name:	SOUTH COAST AQMD
Community Health Air Pollution Info System:	Not reported
Consolidated Emission Reporting Rule:	Not reported
Total Organic Hydrocarbon Gases Tons/Yr:	4.456959361039779819
Reactive Organic Gases Tons/Yr:	4.401295
Carbon Monoxide Emissions Tons/Yr:	.006475
NOX - Oxides of Nitrogen Tons/Yr:	.02
SOX - Oxides of Sulphur Tons/Yr:	.000111
Particulate Matter Tons/Yr:	.0013875
Part. Matter 10 Micrometers and Smllr Tons/Yr:	.001318125

WIP:

Name:	CALIFORNIA STEEL & TUBE
Address:	16049 Stephens St
City,State,Zip:	CITY OF INDUSTRY (CORPORATE NAME INDUSTRY), CA 91745
Region:	4
File Number:	105.0057
File Status:	**Active**
Staff:	ACASTANE
Facility Suite:	Not reported

CERS:

Name:	CALIFORNIA STEEL & TUBE
Address:	16049 STEPHENS ST.
City,State,Zip:	CITY OF INDUSTRY, CA 91745
Site ID:	192102
CERS ID:	SL603798657
CERS Description:	Cleanup Program Site

Affiliation:

Affiliation Type Desc:	Regional Board Caseworker
Entity Name:	RYAN VITUG - LOS ANGELES RWQCB (REGION 4)
Entity Title:	Not reported
Affiliation Address:	320 West 4th St.
Affiliation City:	LOS ANGELES
Affiliation State:	CA

CALIFORNIA STEEL & TUBE (Continued) **U001569677**

Affiliation Country: Not reported
Affiliation Zip: Not reported
Affiliation Phone: 2135766663,

---

92 WNW 1/4-1/2 0.341 mi. 1799 ft. **JSJ CORPORATION DBA SUPERIOR CHAIR** **CPS-SLIC** **S113052318**
16000 PHOENIX DR **HAZNET** **N/A**
CITY OF INDUSTRY, CA 91745 **HWTS**

Relative: Lower
Actual: 333 ft.

CPS-SLIC:

Name:	COMMERCIAL CHAIR COMPANY
Address:	16000 PHOENIX DR.
City,State,Zip:	CITY OF INDUSTRY, CA 91745
Region:	STATE
Facility Status:	**Completed - Case Closed**
Status Date:	05/29/1997
Global Id:	T10000015557
Lead Agency:	LOS ANGELES RWQCB (REGION 4)
Lead Agency Case Number:	Not reported
Latitude:	34.0118
Longitude:	-117.9577
Case Type:	Cleanup Program Site
Case Worker:	WIP
Local Agency:	Not reported
RB Case Number:	105.0064
File Location:	Not reported
Potential Media Affected:	Not reported
Potential Contaminants of Concern:	Not reported
Site History:	Not reported

Click here to access the California GeoTracker records for this facility:

HAZNET:

Name:	JSJ CORPORATION DBA SUPERIOR CHAIR
Address:	16000 PHOENIX DR
Address 2:	Not reported
City,State,Zip:	CITY OF INDUSTRY, CA 917450000
Contact:	RIC GULARTE
Telephone:	6269680444
Mailing Name:	Not reported
Mailing Address:	16000 PHOENIX DR
Year:	1999
Gepaid:	CAL000079556
TSD EPA ID:	CAD982444481
CA Waste Code:	281 - Adhesives
Disposal Method:	R01 - Recycler
Tons:	0.6255
Year:	1999
Gepaid:	CAL000079556
TSD EPA ID:	CAD982444481
CA Waste Code:	352 - Other organic solids
Disposal Method:	R01 - Recycler
Tons:	0.3125

JSJ CORPORATION DBA SUPERIOR CHAIR (Continued) **S113052318**

Year:	1999
Gepaid:	CAL000079556
TSD EPA ID:	CAD028409019
CA Waste Code:	551 - Laboratory waste chemicals
Disposal Method:	H01 - Transfer Station
Tons:	0.11

Year:	1999
Gepaid:	CAL000079556
TSD EPA ID:	CAD028409019
CA Waste Code:	214 - Unspecified solvent mixture
Disposal Method:	H01 - Transfer Station
Tons:	0.238

Year:	1998
Gepaid:	CAL000079556
TSD EPA ID:	CAD008302903
CA Waste Code:	-
Disposal Method:	R01 - Recycler
Tons:	0

Year:	1998
Gepaid:	CAL000079556
TSD EPA ID:	CAD982444481
CA Waste Code:	352 - Other organic solids
Disposal Method:	H01 - Transfer Station
Tons:	0.1

Year:	1998
Gepaid:	CAL000079556
TSD EPA ID:	CAD008302903
CA Waste Code:	214 - Unspecified solvent mixture
Disposal Method:	-
Tons:	0.198

Year:	1998
Gepaid:	CAL000079556
TSD EPA ID:	CAD982444481
CA Waste Code:	331 - Off-specification, aged or surplus organics
Disposal Method:	H01 - Transfer Station
Tons:	0.075

Year:	1994
Gepaid:	CAL000079556
TSD EPA ID:	CAD000088252
CA Waste Code:	351 - Organic solids with halogens
Disposal Method:	-
Tons:	1.5

Year:	1994
Gepaid:	CAL000079556
TSD EPA ID:	CAD000088252
CA Waste Code:	351 - Organic solids with halogens
Disposal Method:	H01 - Transfer Station
Tons:	1.75

JSJ CORPORATION DBA SUPERIOR CHAIR (Continued) **S113052318**

Click this hyperlink while viewing on your computer to access
4 additional CA HAZNET: record(s) in the EDR Site Report.

Additional Info:

Year:	1999
Gen EPA ID:	CAL000079556
Shipment Date:	19990902
Creation Date:	11/16/1999 0:00:00
Receipt Date:	19990908
Manifest ID:	98269236
Trans EPA ID:	CAD982413262
Trans Name:	Not reported
Trans 2 EPA ID:	Not reported
Trans 2 Name:	Not reported
TSDF EPA ID:	CAD982444481
Trans Name:	Not reported
TSDF Alt EPA ID:	CAD982444481
TSDF Alt Name:	Not reported
Waste Code Description:	352 - Other organic solids
RCRA Code:	Not reported
Meth Code:	R01 - Recycler
Quantity Tons:	0.075
Waste Quantity:	150
Quantity Unit:	P
Additional Code 1:	Not reported
Additional Code 2:	Not reported
Additional Code 3:	Not reported
Additional Code 4:	Not reported
Additional Code 5:	Not reported
Shipment Date:	19990902
Creation Date:	11/16/1999 0:00:00
Receipt Date:	19990908
Manifest ID:	98269236
Trans EPA ID:	CAD982413262
Trans Name:	Not reported
Trans 2 EPA ID:	Not reported
Trans 2 Name:	Not reported
TSDF EPA ID:	CAD982444481
Trans Name:	Not reported
TSDF Alt EPA ID:	CAD982444481
TSDF Alt Name:	Not reported
Waste Code Description:	281 - Adhesives
RCRA Code:	Not reported
Meth Code:	R01 - Recycler
Quantity Tons:	0.6255
Waste Quantity:	150
Quantity Unit:	G
Additional Code 1:	Not reported
Additional Code 2:	Not reported
Additional Code 3:	Not reported
Additional Code 4:	Not reported
Additional Code 5:	Not reported
Shipment Date:	19990902

JSJ CORPORATION DBA SUPERIOR CHAIR (Continued) **S113052318**

Creation Date:	11/16/1999 0:00:00
Receipt Date:	19990908
Manifest ID:	98269236
Trans EPA ID:	CAD982413262
Trans Name:	Not reported
Trans 2 EPA ID:	Not reported
Trans 2 Name:	Not reported
TSDF EPA ID:	CAD982444481
Trans Name:	Not reported
TSDF Alt EPA ID:	CAD982444481
TSDF Alt Name:	Not reported
Waste Code Description:	352 - Other organic solids
RCRA Code:	Not reported
Meth Code:	R01 - Recycler
Quantity Tons:	0.0375
Waste Quantity:	75
Quantity Unit:	P
Additional Code 1:	Not reported
Additional Code 2:	Not reported
Additional Code 3:	Not reported
Additional Code 4:	Not reported
Additional Code 5:	Not reported

Shipment Date:	19990902
Creation Date:	11/19/1999 0:00:00
Receipt Date:	19990915
Manifest ID:	96725039
Trans EPA ID:	CAD982413262
Trans Name:	Not reported
Trans 2 EPA ID:	Not reported
Trans 2 Name:	Not reported
TSDF EPA ID:	CAD028409019
Trans Name:	Not reported
TSDF Alt EPA ID:	CAD028409019
TSDF Alt Name:	Not reported
Waste Code Description:	214 - Unspecified solvent mixture
RCRA Code:	D001
Meth Code:	H01 - Transfer Station
Quantity Tons:	0.04
Waste Quantity:	80
Quantity Unit:	P
Additional Code 1:	Not reported
Additional Code 2:	Not reported
Additional Code 3:	Not reported
Additional Code 4:	Not reported
Additional Code 5:	Not reported

Shipment Date:	19990902
Creation Date:	11/19/1999 0:00:00
Receipt Date:	19990915
Manifest ID:	96725039
Trans EPA ID:	CAD982413262
Trans Name:	Not reported
Trans 2 EPA ID:	Not reported
Trans 2 Name:	Not reported
TSDF EPA ID:	CAD028409019
Trans Name:	Not reported

JSJ CORPORATION DBA SUPERIOR CHAIR (Continued) **S113052318**

TSDF Alt EPA ID:	CAD028409019
TSDF Alt Name:	Not reported
Waste Code Description:	214 - Unspecified solvent mixture
RCRA Code:	D001
Meth Code:	H01 - Transfer Station
Quantity Tons:	0.198
Waste Quantity:	55
Quantity Unit:	G
Additional Code 1:	Not reported
Additional Code 2:	Not reported
Additional Code 3:	Not reported
Additional Code 4:	Not reported
Additional Code 5:	Not reported
Shipment Date:	19990902
Creation Date:	11/19/1999 0:00:00
Receipt Date:	19990915
Manifest ID:	96725039
Trans EPA ID:	CAD982413262
Trans Name:	Not reported
Trans 2 EPA ID:	Not reported
Trans 2 Name:	Not reported
TSDF EPA ID:	CAD028409019
Trans Name:	Not reported
TSDF Alt EPA ID:	CAD028409019
TSDF Alt Name:	Not reported
Waste Code Description:	551 - Laboratory waste chemicals 561 Detergent and soap
RCRA Code:	D001
Meth Code:	H01 - Transfer Station
Quantity Tons:	0.01
Waste Quantity:	20
Quantity Unit:	P
Additional Code 1:	Not reported
Additional Code 2:	Not reported
Additional Code 3:	Not reported
Additional Code 4:	Not reported
Additional Code 5:	Not reported
Shipment Date:	19990902
Creation Date:	11/19/1999 0:00:00
Receipt Date:	19990915
Manifest ID:	96725039
Trans EPA ID:	CAD982413262
Trans Name:	Not reported
Trans 2 EPA ID:	Not reported
Trans 2 Name:	Not reported
TSDF EPA ID:	CAD028409019
Trans Name:	Not reported
TSDF Alt EPA ID:	CAD028409019
TSDF Alt Name:	Not reported
Waste Code Description:	551 - Laboratory waste chemicals 561 Detergent and soap
RCRA Code:	D002
Meth Code:	H01 - Transfer Station
Quantity Tons:	0.1
Waste Quantity:	200
Quantity Unit:	P
Additional Code 1:	Not reported

JSJ CORPORATION DBA SUPERIOR CHAIR (Continued) **S113052318**

Additional Code 2:	Not reported
Additional Code 3:	Not reported
Additional Code 4:	Not reported
Additional Code 5:	Not reported
Shipment Date:	19990902
Creation Date:	11/16/1999 0:00:00
Receipt Date:	19990908
Manifest ID:	98269236
Trans EPA ID:	CAD982413262
Trans Name:	Not reported
Trans 2 EPA ID:	Not reported
Trans 2 Name:	Not reported
TSDF EPA ID:	CAD982444481
Trans Name:	Not reported
TSDF Alt EPA ID:	CAD982444481
TSDF Alt Name:	Not reported
Waste Code Description:	352 - Other organic solids
RCRA Code:	Not reported
Meth Code:	R01 - Recycler
Quantity Tons:	0.2
Waste Quantity:	400
Quantity Unit:	P
Additional Code 1:	Not reported
Additional Code 2:	Not reported
Additional Code 3:	Not reported
Additional Code 4:	Not reported
Additional Code 5:	Not reported

Additional Info:

Year:	1998
Gen EPA ID:	CAL000079556
Shipment Date:	19980421
Creation Date:	8/3/1998 0:00:00
Receipt Date:	19980521
Manifest ID:	95332842
Trans EPA ID:	CAD982413262
Trans Name:	Not reported
Trans 2 EPA ID:	Not reported
Trans 2 Name:	Not reported
TSDF EPA ID:	CAD008302903
Trans Name:	Not reported
TSDF Alt EPA ID:	CAD008302903
TSDF Alt Name:	Not reported
Waste Code Description:	- Not reported
RCRA Code:	Not reported
Meth Code:	R01 - Recycler
Quantity Tons:	0
Waste Quantity:	0
Quantity Unit:	Not reported
Additional Code 1:	Not reported
Additional Code 2:	Not reported
Additional Code 3:	Not reported
Additional Code 4:	Not reported
Additional Code 5:	Not reported

JSJ CORPORATION DBA SUPERIOR CHAIR (Continued) **S113052318**

Shipment Date:	19980421
Creation Date:	6/26/1998 0:00:00
Receipt Date:	19980424
Manifest ID:	95332958
Trans EPA ID:	CAD982413262
Trans Name:	Not reported
Trans 2 EPA ID:	Not reported
Trans 2 Name:	Not reported
TSDF EPA ID:	CAD982444481
Trans Name:	Not reported
TSDF Alt EPA ID:	CAD982444481
TSDF Alt Name:	Not reported
Waste Code Description:	352 - Other organic solids
RCRA Code:	Not reported
Meth Code:	H01 - Transfer Station
Quantity Tons:	0.1
Waste Quantity:	200
Quantity Unit:	P
Additional Code 1:	Not reported
Additional Code 2:	Not reported
Additional Code 3:	Not reported
Additional Code 4:	Not reported
Additional Code 5:	Not reported

Shipment Date:	19980421
Creation Date:	6/26/1998 0:00:00
Receipt Date:	19980424
Manifest ID:	95332958
Trans EPA ID:	CAD982413262
Trans Name:	Not reported
Trans 2 EPA ID:	Not reported
Trans 2 Name:	Not reported
TSDF EPA ID:	CAD982444481
Trans Name:	Not reported
TSDF Alt EPA ID:	CAD982444481
TSDF Alt Name:	Not reported
Waste Code Description:	331 - Off-specification, aged, or surplus organics
RCRA Code:	Not reported
Meth Code:	H01 - Transfer Station
Quantity Tons:	0.075
Waste Quantity:	150
Quantity Unit:	P
Additional Code 1:	Not reported
Additional Code 2:	Not reported
Additional Code 3:	Not reported
Additional Code 4:	Not reported
Additional Code 5:	Not reported

Shipment Date:	19980421
Creation Date:	8/3/1998 0:00:00
Receipt Date:	19980521
Manifest ID:	95332842
Trans EPA ID:	CAD982413262
Trans Name:	Not reported
Trans 2 EPA ID:	Not reported
Trans 2 Name:	Not reported
TSDF EPA ID:	CAD008302903

JSJ CORPORATION DBA SUPERIOR CHAIR (Continued) **S113052318**

Trans Name:	Not reported
TSDF Alt EPA ID:	CAD008302903
TSDF Alt Name:	Not reported
Waste Code Description:	214 - Unspecified solvent mixture
RCRA Code:	D001
Meth Code:	- Not reported
Quantity Tons:	0.198
Waste Quantity:	55
Quantity Unit:	G
Additional Code 1:	Not reported
Additional Code 2:	Not reported
Additional Code 3:	Not reported
Additional Code 4:	Not reported
Additional Code 5:	Not reported

Additional Info:

Year:	1994
Gen EPA ID:	CAL000079556
Shipment Date:	19941107
Creation Date:	3/28/1996 0:00:00
Receipt Date:	19941108
Manifest ID:	93751872
Trans EPA ID:	CAD981376213
Trans Name:	Not reported
Trans 2 EPA ID:	Not reported
Trans 2 Name:	Not reported
TSDF EPA ID:	CAD000088252
Trans Name:	Not reported
TSDF Alt EPA ID:	Not reported
TSDF Alt Name:	Not reported
Waste Code Description:	351 - Organic solids with halogens
RCRA Code:	F002
Meth Code:	H01 - Transfer Station
Quantity Tons:	0.45
Waste Quantity:	900
Quantity Unit:	P
Additional Code 1:	Not reported
Additional Code 2:	Not reported
Additional Code 3:	Not reported
Additional Code 4:	Not reported
Additional Code 5:	Not reported
Shipment Date:	19941107
Creation Date:	3/28/1996 0:00:00
Receipt Date:	19941108
Manifest ID:	93751872
Trans EPA ID:	CAD981376213
Trans Name:	Not reported
Trans 2 EPA ID:	Not reported
Trans 2 Name:	Not reported
TSDF EPA ID:	CAD000088252
Trans Name:	Not reported
TSDF Alt EPA ID:	Not reported
TSDF Alt Name:	Not reported
Waste Code Description:	343 - Unspecified organic liquid mixture
RCRA Code:	D001

JSJ CORPORATION DBA SUPERIOR CHAIR (Continued) **S113052318**

Meth Code:	H01 - Transfer Station
Quantity Tons:	0.561
Waste Quantity:	165
Quantity Unit:	G
Additional Code 1:	Not reported
Additional Code 2:	Not reported
Additional Code 3:	Not reported
Additional Code 4:	Not reported
Additional Code 5:	Not reported
Shipment Date:	19941107
Creation Date:	3/28/1996 0:00:00
Receipt Date:	19941108
Manifest ID:	93751872
Trans EPA ID:	CAD981376213
Trans Name:	Not reported
Trans 2 EPA ID:	Not reported
Trans 2 Name:	Not reported
TSDF EPA ID:	CAD000088252
Trans Name:	Not reported
TSDF Alt EPA ID:	Not reported
TSDF Alt Name:	Not reported
Waste Code Description:	351 - Organic solids with halogens
RCRA Code:	F002
Meth Code:	H01 - Transfer Station
Quantity Tons:	0.2
Waste Quantity:	400
Quantity Unit:	P
Additional Code 1:	Not reported
Additional Code 2:	Not reported
Additional Code 3:	Not reported
Additional Code 4:	Not reported
Additional Code 5:	Not reported
Shipment Date:	19940818
Creation Date:	3/26/1996 0:00:00
Receipt Date:	19940818
Manifest ID:	93751696
Trans EPA ID:	CAD981376213
Trans Name:	Not reported
Trans 2 EPA ID:	Not reported
Trans 2 Name:	Not reported
TSDF EPA ID:	CAD000088252
Trans Name:	Not reported
TSDF Alt EPA ID:	Not reported
TSDF Alt Name:	Not reported
Waste Code Description:	343 - Unspecified organic liquid mixture
RCRA Code:	D001
Meth Code:	H01 - Transfer Station
Quantity Tons:	0.187
Waste Quantity:	55
Quantity Unit:	G
Additional Code 1:	Not reported
Additional Code 2:	Not reported
Additional Code 3:	Not reported
Additional Code 4:	Not reported
Additional Code 5:	Not reported

JSJ CORPORATION DBA SUPERIOR CHAIR (Continued) **S113052318**

Shipment Date:	19940818
Creation Date:	3/26/1996 0:00:00
Receipt Date:	19940818
Manifest ID:	93751696
Trans EPA ID:	CAD981376213
Trans Name:	Not reported
Trans 2 EPA ID:	Not reported
Trans 2 Name:	Not reported
TSDF EPA ID:	CAD000088252
Trans Name:	Not reported
TSDF Alt EPA ID:	Not reported
TSDF Alt Name:	Not reported
Waste Code Description:	351 - Organic solids with halogens
RCRA Code:	F002
Meth Code:	H01 - Transfer Station
Quantity Tons:	0.8
Waste Quantity:	1600
Quantity Unit:	P
Additional Code 1:	Not reported
Additional Code 2:	Not reported
Additional Code 3:	Not reported
Additional Code 4:	Not reported
Additional Code 5:	Not reported

Shipment Date:	19940818
Creation Date:	3/26/1996 0:00:00
Receipt Date:	19940818
Manifest ID:	93751696
Trans EPA ID:	CAD981376213
Trans Name:	Not reported
Trans 2 EPA ID:	Not reported
Trans 2 Name:	Not reported
TSDF EPA ID:	CAD000088252
Trans Name:	Not reported
TSDF Alt EPA ID:	Not reported
TSDF Alt Name:	Not reported
Waste Code Description:	351 - Organic solids with halogens
RCRA Code:	F002
Meth Code:	H01 - Transfer Station
Quantity Tons:	0.3
Waste Quantity:	600
Quantity Unit:	P
Additional Code 1:	Not reported
Additional Code 2:	Not reported
Additional Code 3:	Not reported
Additional Code 4:	Not reported
Additional Code 5:	Not reported

Shipment Date:	19940415
Creation Date:	3/25/1996 0:00:00
Receipt Date:	Not reported
Manifest ID:	93378176
Trans EPA ID:	CAD981376213
Trans Name:	Not reported
Trans 2 EPA ID:	Not reported
Trans 2 Name:	Not reported
TSDF EPA ID:	CAD000088252

JSJ CORPORATION DBA SUPERIOR CHAIR (Continued) **S113052318**

Trans Name:	Not reported
TSDF Alt EPA ID:	Not reported
TSDF Alt Name:	Not reported
Waste Code Description:	351 - Organic solids with halogens
RCRA Code:	F002
Meth Code:	- Not reported
Quantity Tons:	1.5
Waste Quantity:	3000
Quantity Unit:	P
Additional Code 1:	Not reported
Additional Code 2:	Not reported
Additional Code 3:	Not reported
Additional Code 4:	Not reported
Additional Code 5:	Not reported

Additional Info:

Year:	1993
Gen EPA ID:	CAL000079556
Shipment Date:	19931111
Creation Date:	9/14/1995 0:00:00
Receipt Date:	19931111
Manifest ID:	93198970
Trans EPA ID:	CAD981376213
Trans Name:	Not reported
Trans 2 EPA ID:	Not reported
Trans 2 Name:	Not reported
TSDF EPA ID:	CAD089446710
Trans Name:	Not reported
TSDF Alt EPA ID:	Not reported
TSDF Alt Name:	Not reported
Waste Code Description:	214 - Unspecified solvent mixture
RCRA Code:	F002
Meth Code:	R01 - Recycler
Quantity Tons:	0.125
Waste Quantity:	250
Quantity Unit:	P
Additional Code 1:	Not reported
Additional Code 2:	Not reported
Additional Code 3:	Not reported
Additional Code 4:	Not reported
Additional Code 5:	Not reported
Shipment Date:	19931111
Creation Date:	9/14/1995 0:00:00
Receipt Date:	19931111
Manifest ID:	93198970
Trans EPA ID:	CAD981376213
Trans Name:	Not reported
Trans 2 EPA ID:	Not reported
Trans 2 Name:	Not reported
TSDF EPA ID:	CAD089446710
Trans Name:	Not reported
TSDF Alt EPA ID:	Not reported
TSDF Alt Name:	Not reported
Waste Code Description:	214 - Unspecified solvent mixture
RCRA Code:	D001

JSJ CORPORATION DBA SUPERIOR CHAIR (Continued) **S113052318**

Meth Code:	R01 - Recycler
Quantity Tons:	0.342
Waste Quantity:	95
Quantity Unit:	G
Additional Code 1:	Not reported
Additional Code 2:	Not reported
Additional Code 3:	Not reported
Additional Code 4:	Not reported
Additional Code 5:	Not reported
Shipment Date:	19930920
Creation Date:	9/12/1995 0:00:00
Receipt Date:	Not reported
Manifest ID:	93198844
Trans EPA ID:	CAD981376213
Trans Name:	Not reported
Trans 2 EPA ID:	Not reported
Trans 2 Name:	Not reported
TSDF EPA ID:	CAD089446710
Trans Name:	Not reported
TSDF Alt EPA ID:	Not reported
TSDF Alt Name:	Not reported
Waste Code Description:	214 - Unspecified solvent mixture
RCRA Code:	F002
Meth Code:	- Not reported
Quantity Tons:	0.5
Waste Quantity:	1000
Quantity Unit:	P
Additional Code 1:	Not reported
Additional Code 2:	Not reported
Additional Code 3:	Not reported
Additional Code 4:	Not reported
Additional Code 5:	Not reported
Shipment Date:	19930401
Creation Date:	9/6/1995 0:00:00
Receipt Date:	19930401
Manifest ID:	90715369
Trans EPA ID:	CAD983615287
Trans Name:	Not reported
Trans 2 EPA ID:	Not reported
Trans 2 Name:	Not reported
TSDF EPA ID:	CAD089446710
Trans Name:	Not reported
TSDF Alt EPA ID:	Not reported
TSDF Alt Name:	Not reported
Waste Code Description:	214 - Unspecified solvent mixture
RCRA Code:	F002
Meth Code:	R01 - Recycler
Quantity Tons:	0.1825
Waste Quantity:	365
Quantity Unit:	P
Additional Code 1:	Not reported
Additional Code 2:	Not reported
Additional Code 3:	Not reported
Additional Code 4:	Not reported
Additional Code 5:	Not reported

JSJ CORPORATION DBA SUPERIOR CHAIR (Continued) **S113052318**

Shipment Date:	19930401
Creation Date:	9/6/1995 0:00:00
Receipt Date:	19930401
Manifest ID:	90715369
Trans EPA ID:	CAD983615287
Trans Name:	Not reported
Trans 2 EPA ID:	Not reported
Trans 2 Name:	Not reported
TSDF EPA ID:	CAD089446710
Trans Name:	Not reported
TSDF Alt EPA ID:	Not reported
TSDF Alt Name:	Not reported
Waste Code Description:	214 - Unspecified solvent mixture
RCRA Code:	F002
Meth Code:	R01 - Recycler
Quantity Tons:	0.198
Waste Quantity:	55
Quantity Unit:	G
Additional Code 1:	Not reported
Additional Code 2:	Not reported
Additional Code 3:	Not reported
Additional Code 4:	Not reported
Additional Code 5:	Not reported

HWTS:

Name:	JSJ CORPORATION DBA SUPERIOR CHAIR
Address:	16000 PHOENIX DR
Address 2:	Not reported
City,State,Zip:	CITY OF INDUSTRY, CA 91745
EPA ID:	CAL000079556
Inactive Date:	06/30/2000
Create Date:	07/15/1993
Last Act Date:	Not reported
Mailing Name:	Not reported
Mailing Address:	16000 PHOENIX DR
Mailing Address 2:	Not reported
Mailing City,State,Zip:	CITY OF INDUSTRY, CA 917451623
Owner Name:	JSJ CORP
Owner Address:	700 ROBBINS RD
Owner Address 2:	Not reported
Owner City,State,Zip:	GRAND HAVEN, MI 494172651
Contact Name:	RIC GULARTE
Contact Address:	INACTIVE PER VQ00 - BMI
Contact Address 2:	Not reported
City,State,Zip:	CITY OF INDUSTRY, CA 917451623
Facility Status:	Inactive
Facility Type:	PERMANENT
Category:	STATE
Latitude:	34.011955
Longitude:	-117.957395

93 NNE 1/4-1/2 0.344 mi. 1814 ft. | **L & A JUICE COMPANY**
16195 STEPHENS ST.
CITY OF INDUSTRY, CA 91744 | **CPS-SLIC EMI WIP** | **S106764872 N/A**

Relative: Lower

Actual: 340 ft.

CPS-SLIC:

Name:	L & A JUICE COMPANY
Address:	16195 STEPHENS ST.
City,State,Zip:	CITY OF INDUSTRY, CA 91744
Region:	STATE
Facility Status:	**Completed - Case Closed**
Status Date:	01/30/1997
Global Id:	T10000015631
Lead Agency:	LOS ANGELES RWQCB (REGION 4)
Lead Agency Case Number:	Not reported
Latitude:	34.01344
Longitude:	-117.94924
Case Type:	Cleanup Program Site
Case Worker:	WIP
Local Agency:	Not reported
RB Case Number:	105.0147
File Location:	Not reported
Potential Media Affected:	Not reported
Potential Contaminants of Concern:	Not reported
Site History:	Not reported

Click here to access the California GeoTracker records for this facility:

EMI:

Name:	L & A JUICE CO INC
Address:	16195 STEPHENS ST
City,State,Zip:	CITY OF INDUSTRY, CA 91745
Year:	2002
County Code:	19
Air Basin:	SC
Facility ID:	70913
Air District Name:	SC
SIC Code:	2033
Air District Name:	SOUTH COAST AQMD
Community Health Air Pollution Info System:	Not reported
Consolidated Emission Reporting Rule:	Not reported
Total Organic Hydrocarbon Gases Tons/Yr:	1
Reactive Organic Gases Tons/Yr:	0
Carbon Monoxide Emissions Tons/Yr:	4
NOX - Oxides of Nitrogen Tons/Yr:	1
SOX - Oxides of Sulphur Tons/Yr:	0
Particulate Matter Tons/Yr:	0
Part. Matter 10 Micrometers and Smllr Tons/Yr:	0

Name:	L & A JUICE CO INC
Address:	16195 STEPHENS ST
City,State,Zip:	CITY OF INDUSTRY, CA 91745
Year:	2003
County Code:	19
Air Basin:	SC
Facility ID:	70913
Air District Name:	SC
SIC Code:	2033

L & A JUICE COMPANY (Continued) **S106764872**

Air District Name:	SOUTH COAST AQMD
Community Health Air Pollution Info System:	Not reported
Consolidated Emission Reporting Rule:	Not reported
Total Organic Hydrocarbon Gases Tons/Yr:	1
Reactive Organic Gases Tons/Yr:	0
Carbon Monoxide Emissions Tons/Yr:	4
NOX - Oxides of Nitrogen Tons/Yr:	1
SOX - Oxides of Sulphur Tons/Yr:	0
Particulate Matter Tons/Yr:	0
Part. Matter 10 Micrometers and Smllr Tons/Yr:	0

Name:	L & A JUICE CO INC
Address:	16195 STEPHENS ST
City,State,Zip:	CITY OF INDUSTRY, CA 91745
Year:	2004
County Code:	19
Air Basin:	SC
Facility ID:	70913
Air District Name:	SC
SIC Code:	2033
Air District Name:	SOUTH COAST AQMD
Community Health Air Pollution Info System:	Not reported
Consolidated Emission Reporting Rule:	Not reported
Total Organic Hydrocarbon Gases Tons/Yr:	0.549
Reactive Organic Gases Tons/Yr:	0.23
Carbon Monoxide Emissions Tons/Yr:	3.54
NOX - Oxides of Nitrogen Tons/Yr:	1.07
SOX - Oxides of Sulphur Tons/Yr:	0.0253
Particulate Matter Tons/Yr:	0.32
Part. Matter 10 Micrometers and Smllr Tons/Yr:	0.32

Name:	LANGER JUICE COMPANY, INC.
Address:	16195 STEPHENS ST
City,State,Zip:	CITY OF INDUSTRY, CA
Year:	2005
County Code:	19
Air Basin:	SC
Facility ID:	70913
Air District Name:	SC
SIC Code:	2033
Air District Name:	SOUTH COAST AQMD
Community Health Air Pollution Info System:	Not reported
Consolidated Emission Reporting Rule:	Not reported
Total Organic Hydrocarbon Gases Tons/Yr:	.3026
Reactive Organic Gases Tons/Yr:	.10638804
Carbon Monoxide Emissions Tons/Yr:	4.617
NOX - Oxides of Nitrogen Tons/Yr:	1.42
SOX - Oxides of Sulphur Tons/Yr:	.03295
Particulate Matter Tons/Yr:	.4183
Part. Matter 10 Micrometers and Smllr Tons/Yr:	.4177642

Name:	LANGER JUICE COMPANY, INC.
Address:	16195 STEPHENS ST
City,State,Zip:	CITY OF INDUSTRY, CA
Year:	2006
County Code:	19
Air Basin:	SC

L & A JUICE COMPANY (Continued) **S106764872**

Facility ID:	70913
Air District Name:	SC
SIC Code:	2033
Air District Name:	SOUTH COAST AQMD
Community Health Air Pollution Info System:	Not reported
Consolidated Emission Reporting Rule:	Not reported
Total Organic Hydrocarbon Gases Tons/Yr:	18.83527671558896972
Reactive Organic Gases Tons/Yr:	1.89
Carbon Monoxide Emissions Tons/Yr:	3.329
NOX - Oxides of Nitrogen Tons/Yr:	.479
SOX - Oxides of Sulphur Tons/Yr:	.031
Particulate Matter Tons/Yr:	.297
Part. Matter 10 Micrometers and Smllr Tons/Yr:	.297

Name:	LANGER JUICE COMPANY, INC.
Address:	16195 STEPHENS ST
City,State,Zip:	CITY OF INDUSTRY, CA 91745
Year:	2007
County Code:	19
Air Basin:	SC
Facility ID:	70913
Air District Name:	SC
SIC Code:	2033
Air District Name:	SOUTH COAST AQMD
Community Health Air Pollution Info System:	Not reported
Consolidated Emission Reporting Rule:	Not reported
Total Organic Hydrocarbon Gases Tons/Yr:	18.83527671558896972
Reactive Organic Gases Tons/Yr:	1.89
Carbon Monoxide Emissions Tons/Yr:	3.329
NOX - Oxides of Nitrogen Tons/Yr:	.479
SOX - Oxides of Sulphur Tons/Yr:	.031
Particulate Matter Tons/Yr:	.297
Part. Matter 10 Micrometers and Smllr Tons/Yr:	.297

Name:	LANGER JUICE COMPANY, INC.
Address:	16195 STEPHENS ST
City,State,Zip:	CITY OF INDUSTRY, CA 91745
Year:	2008
County Code:	19
Air Basin:	SC
Facility ID:	70913
Air District Name:	SC
SIC Code:	2033
Air District Name:	SOUTH COAST AQMD
Community Health Air Pollution Info System:	Not reported
Consolidated Emission Reporting Rule:	Not reported
Total Organic Hydrocarbon Gases Tons/Yr:	9.430595391235033330
Reactive Organic Gases Tons/Yr:	1.05
Carbon Monoxide Emissions Tons/Yr:	3.83
NOX - Oxides of Nitrogen Tons/Yr:	.31
SOX - Oxides of Sulphur Tons/Yr:	.024059
Particulate Matter Tons/Yr:	.34
Part. Matter 10 Micrometers and Smllr Tons/Yr:	.34

Name:	LANGER JUICE COMPANY, INC.
Address:	16195 STEPHENS ST
City,State,Zip:	CITY OF INDUSTRY, CA 91745

L & A JUICE COMPANY (Continued) **S106764872**

Year:	2013
County Code:	19
Air Basin:	SC
Facility ID:	70913
Air District Name:	SC
SIC Code:	2033
Air District Name:	SOUTH COAST AQMD
Community Health Air Pollution Info System:	Not reported
Consolidated Emission Reporting Rule:	Not reported
Total Organic Hydrocarbon Gases Tons/Yr:	0.41105569762
Reactive Organic Gases Tons/Yr:	0.173526
Carbon Monoxide Emissions Tons/Yr:	2.65021
NOX - Oxides of Nitrogen Tons/Yr:	0.09958
SOX - Oxides of Sulphur Tons/Yr:	0.01893003
Particulate Matter Tons/Yr:	0.2397805
Part. Matter 10 Micrometers and Smllr Tons/Yr:	0.239780497

WIP:

Name:	L & A JUICE COMPANY
Address:	16195 Stephens St
City,State,Zip:	CITY OF INDUSTRY (CORPORATE NAME INDUSTRY), CA 91744
Region:	4
File Number:	105.0147
File Status:	**Historical**
Staff:	WLIU
Facility Suite:	Not reported

N94 **STOODY COMPANY** **CPS-SLIC** **S105034992**
ESE **16425 E. GALE AVE.** **EMI** **N/A**
1/4-1/2 **CITY OF INDUSTRY, CA 91745** **CERS**
0.376 mi.
1984 ft. **Site 1 of 2 in cluster N**

Relative:
Higher

Actual:
369 ft.

CPS-SLIC:

Name:	STOODY COMPANY
Address:	16425 E. GALE AVE.
City,State,Zip:	CITY OF INDUSTRY, CA 91745
Region:	STATE
Facility Status:	**Completed - Case Closed**
Status Date:	01/31/1995
Global Id:	T10000015726
Lead Agency:	LOS ANGELES RWQCB (REGION 4)
Lead Agency Case Number:	Not reported
Latitude:	34.00722
Longitude:	-117.9465
Case Type:	Cleanup Program Site
Case Worker:	WIP
Local Agency:	Not reported
RB Case Number:	105.0263
File Location:	Not reported
Potential Media Affected:	Not reported
Potential Contaminants of Concern:	Not reported
Site History:	Not reported

Click here to access the California GeoTracker records for this facility:

STOODY COMPANY (Continued) **S105034992**

EMI:

Name:	STOODY CO
Address:	16425 E GALE AVE
City,State,Zip:	INDUSTRY, CA 91745
Year:	1990
County Code:	19
Air Basin:	SC
Facility ID:	4541
Air District Name:	SC
SIC Code:	33
Air District Name:	SOUTH COAST AQMD
Community Health Air Pollution Info System:	Not reported
Consolidated Emission Reporting Rule:	Not reported
Total Organic Hydrocarbon Gases Tons/Yr:	1
Reactive Organic Gases Tons/Yr:	0
Carbon Monoxide Emissions Tons/Yr:	0
NOX - Oxides of Nitrogen Tons/Yr:	0
SOX - Oxides of Sulphur Tons/Yr:	0
Particulate Matter Tons/Yr:	1
Part. Matter 10 Micrometers and Smllr Tons/Yr:	1

CERS:

Name:	SWAT FAME INC
Address:	16425 E GALE AVE
City,State,Zip:	INDUSTRY, CA 91745
Site ID:	403348
CERS ID:	10268449
CERS Description:	Chemical Storage Facilities

Evaluation:

Eval General Type:	Compliance Evaluation Inspection
Eval Date:	02-22-2019
Violations Found:	No
Eval Type:	Routine done by local agency
Eval Notes:	Rudy Vasquez, HR Director
Eval Division:	Los Angeles County Fire Department
Eval Program:	HMRRP
Eval Source:	CERS,

Eval General Type:	Compliance Evaluation Inspection
Eval Date:	10-06-2015
Violations Found:	No
Eval Type:	Routine done by local agency
Eval Notes:	Fran Coye, HR Director
Eval Division:	Los Angeles County Fire Department
Eval Program:	HMRRP
Eval Source:	CERS,

Eval General Type:	Compliance Evaluation Inspection
Eval Date:	11-01-2021
Violations Found:	No
Eval Type:	Routine done by local agency
Eval Notes:	Consent to conduct inspection provided by Rudy Vasquez, Facility Manager.
Eval Division:	Los Angeles County Fire Department
Eval Program:	HMRRP
Eval Source:	CERS,

STOODY COMPANY (Continued) **S105034992**

Affiliation:

Affiliation Type Desc:	Facility Mailing Address
Entity Name:	Mailing Address
Entity Title:	Not reported
Affiliation Address:	16425 E GALE AVE
Affiliation City:	INDUSTRY
Affiliation State:	CA
Affiliation Country:	Not reported
Affiliation Zip:	91744
Affiliation Phone:	,

Affiliation Type Desc:	Operator
Entity Name:	BRUCE STERN
Entity Title:	Not reported
Affiliation Address:	Not reported
Affiliation City:	Not reported
Affiliation State:	Not reported
Affiliation Country:	Not reported
Affiliation Zip:	Not reported
Affiliation Phone:	(626) 961-7928,

Affiliation Type Desc:	Property Owner
Entity Name:	Rexford Industrial
Entity Title:	Not reported
Affiliation Address:	11620 wilshire blvd ste 1000
Affiliation City:	Los angeles
Affiliation State:	CA
Affiliation Country:	United States
Affiliation Zip:	90025
Affiliation Phone:	(424) 256-2107,

Affiliation Type Desc:	CUPA District
Entity Name:	Los Angeles County Fire
Entity Title:	Not reported
Affiliation Address:	5825 Rickenbacker Road
Affiliation City:	Commerce
Affiliation State:	CA
Affiliation Country:	Not reported
Affiliation Zip:	90040-3027
Affiliation Phone:	(323) 890-4000,

Affiliation Type Desc:	Environmental Contact
Entity Name:	Rudy Vasquez
Entity Title:	Not reported
Affiliation Address:	16425 E GALE AVE
Affiliation City:	INDUSTRY
Affiliation State:	CA
Affiliation Country:	Not reported
Affiliation Zip:	91745
Affiliation Phone:	,

Affiliation Type Desc:	Document Preparer
Entity Name:	rudy vasquez
Entity Title:	Not reported
Affiliation Address:	Not reported
Affiliation City:	Not reported
Affiliation State:	Not reported

STOODY COMPANY (Continued) **S105034992**

Affiliation Country:	Not reported
Affiliation Zip:	Not reported
Affiliation Phone:	,

Affiliation Type Desc:	Identification Signer
Entity Name:	rudy vasquez
Entity Title:	HR Director
Affiliation Address:	Not reported
Affiliation City:	Not reported
Affiliation State:	Not reported
Affiliation Country:	Not reported
Affiliation Zip:	Not reported
Affiliation Phone:	,

Affiliation Type Desc:	Legal Owner
Entity Name:	BRUCE STERN
Entity Title:	Not reported
Affiliation Address:	16425 E GALE AVE
Affiliation City:	INDUSTRY
Affiliation State:	CA
Affiliation Country:	United States
Affiliation Zip:	91744
Affiliation Phone:	(626) 934-5258,

Affiliation Type Desc:	Parent Corporation
Entity Name:	SWAT FAME INC
Entity Title:	Not reported
Affiliation Address:	Not reported
Affiliation City:	Not reported
Affiliation State:	Not reported
Affiliation Country:	Not reported
Affiliation Zip:	Not reported
Affiliation Phone:	,

Name:	STOODY COMPANY
Address:	16425 E. GALE AVE.
City,State,Zip:	CITY OF INDUSTRY, CA 91745
Site ID:	604772
CERS ID:	T10000015726
CERS Description:	Cleanup Program Site

Affiliation:

Affiliation Type Desc:	Regional Board Caseworker
Entity Name:	WELL INVESTIGATION PROGRAM - LOS ANGELES RWQCB (REGION 4)
Entity Title:	Not reported
Affiliation Address:	320 W. 4TH ST., SUITE 200
Affiliation City:	LOS ANGELES
Affiliation State:	CA
Affiliation Country:	Not reported
Affiliation Zip:	Not reported
Affiliation Phone:	,

N95 SE 1/4-1/2 0.405 mi. 2138 ft. — **FORMER TTFI, INC.** — **CPS-SLIC, WIP, CERS** — **S106484503, N/A**

1225 JOHNSON DR
CITY OF INDUSTRY (CORPORATE NA, CA 91745

Site 2 of 2 in cluster N

Relative: Higher
Actual: 373 ft.

CPS-SLIC:

Name:	FORMER TTFI, INC.
Address:	1225 JOHNSON DR.
City,State,Zip:	CITY OF INDUSTRY, CA 91745
Region:	STATE
Facility Status:	**Completed - Case Closed**
Status Date:	06/10/1998
Global Id:	SL603798681
Lead Agency:	LOS ANGELES RWQCB (REGION 4)
Lead Agency Case Number:	Not reported
Latitude:	34.005614
Longitude:	-117.947236
Case Type:	Cleanup Program Site
Case Worker:	Not reported
Local Agency:	Not reported
RB Case Number:	105.6254
File Location:	Not reported
Potential Media Affected:	Aquifer used for drinking water supply
Potential Contaminants of Concern:	Not reported
Site History:	Not reported

Click here to access the California GeoTracker records for this facility:

WIP:

Name:	FORMER TTFI, INC.
Address:	1225 Johnson Dr
City,State,Zip:	CITY OF INDUSTRY (CORPORATE NAME INDUSTRY), CA 91745
Region:	4
File Number:	105.6254
File Status:	**Active**
Staff:	ACASTANE
Facility Suite:	Not reported

CERS:

Name:	FORMER TTFI, INC.
Address:	1225 JOHNSON DR.
City,State,Zip:	CITY OF INDUSTRY, CA 91745
Site ID:	201429
CERS ID:	SL603798681
CERS Description:	Cleanup Program Site

O96 SE 1/4-1/2 0.413 mi. 2180 ft. — **LILI INTERNATIONAL** — **CPS-SLIC, WIP, CERS** — **S106484501, N/A**

1245 JOHNSON DR
CITY OF INDUSTRY (CORPORATE NA, CA 91745

Site 1 of 2 in cluster O

Relative: Higher
Actual: 376 ft.

CPS-SLIC:

Name:	LILI INTERNATIONAL
Address:	1245 JOHNSON DR.
City,State,Zip:	CITY OF INDUSTRY, CA 91745
Region:	STATE
Facility Status:	**Completed - Case Closed**

LILI INTERNATIONAL (Continued) **S106484501**

Status Date:	05/18/2000
Global Id:	SL603798679
Lead Agency:	LOS ANGELES RWQCB (REGION 4)
Lead Agency Case Number:	Not reported
Latitude:	34.004952
Longitude:	-117.947408
Case Type:	Cleanup Program Site
Case Worker:	Not reported
Local Agency:	Not reported
RB Case Number:	105.6251
File Location:	Not reported
Potential Media Affected:	Aquifer used for drinking water supply
Potential Contaminants of Concern:	Not reported
Site History:	Not reported

Click here to access the California GeoTracker records for this facility:

WIP:

Name:	LILI INTERNATIONAL
Address:	1245 Johnson Dr
City,State,Zip:	CITY OF INDUSTRY (CORPORATE NAME INDUSTRY), CA 91745
Region:	4
File Number:	105.6251
File Status:	**Active**
Staff:	ACASTANE
Facility Suite:	Not reported

CERS:

Name:	LILI INTERNATIONAL
Address:	1245 JOHNSON DR.
City,State,Zip:	CITY OF INDUSTRY, CA 91745
Site ID:	203694
CERS ID:	SL603798679
CERS Description:	Cleanup Program Site

P97 **TRANE COMPANY** **CPS-SLIC** **S106764958**
SE **16500 E. GALE AVE.** **WIP** **N/A**
1/4-1/2 **CITY OF INDUSTRY, CA 91745**
0.437 mi.
2306 ft. **Site 1 of 4 in cluster P**

Relative:
Higher

Actual:
373 ft.

CPS-SLIC:

Name:	TRANE COMPANY
Address:	16500 E. GALE AVE.
City,State,Zip:	CITY OF INDUSTRY, CA 91745
Region:	STATE
Facility Status:	**Completed - Case Closed**
Status Date:	02/14/1997
Global Id:	T10000015742
Lead Agency:	LOS ANGELES RWQCB (REGION 4)
Lead Agency Case Number:	Not reported
Latitude:	34.00507
Longitude:	-117.9464
Case Type:	Cleanup Program Site
Case Worker:	WIP
Local Agency:	Not reported
RB Case Number:	105.0281

TRANE COMPANY (Continued) **S106764958**

File Location: Not reported
Potential Media Affected: Not reported
Potential Contaminants of Concern: Not reported
Site History: Not reported

Click here to access the California GeoTracker records for this facility:

WIP:
Name: TRANE COMPANY
Address: 16500 E Gale Ave
City,State,Zip: CITY OF INDUSTRY (CORPORATE NAME INDUSTRY), CA 91745
Region: 4
File Number: 105.0281
File Status: Historical
Staff: RWANG
Facility Suite: Not reported

---

98 East 1/4-1/2 0.440 mi. 2321 ft.

WALNUT CREEK ENERGY PARK
911 BIXBY DRIVE
CITY OF INDUSTRY, CA 91745

ENVIROSTOR VCP **S108742423 N/A**

Relative: Higher

Actual: 356 ft.

ENVIROSTOR:
Name: WALNUT CREEK ENERGY PARK
Address: 911 BIXBY DRIVE
City,State,Zip: CITY OF INDUSTRY, CA 91745
Facility ID: 60001428
Status: No Further Action
Status Date: 01/31/2012
Site Code: 301520
Site Type: Voluntary Cleanup
Site Type Detailed: Voluntary Agreement
Acres: 11.48
NPL: NO
Regulatory Agencies: SMBRP
Lead Agency: SMBRP
Program Manager: Not reported
Supervisor: Javier Hinojosa
Division Branch: Cleanup Chatsworth
Assembly: 57
Senate: 22
Special Program: Voluntary Agreement - Standard Voluntary Agreement
Restricted Use: NO
Site Mgmt Req: NONE SPECIFIED
Funding: Responsible Party
Latitude: 34.00848
Longitude: -117.9448
APN: 8242-013-901
Past Use: MANUFACTURING - OTHER, UNDERGROUND STORAGE TANKS, TRANSPORTATION - WAREHOUSING
Potential COC: DDD DDE DDT Endrin Lead Polychlorinated biphenyls (PCBs Tetrachloroethylene (PCE Chromium III
Confirmed COC: Lead 30006-NO 30007-NO 30008-NO 30010-NO Tetrachloroethylene (PCE Chromium III 30018-NO
Potential Description: OTH, SOIL, SV
Alias Name: 8242-013-901

WALNUT CREEK ENERGY PARK (Continued) **S108742423**

Alias Type: APN
Alias Name: 301520
Alias Type: Project Code (Site Code)
Alias Name: 60001428
Alias Type: Envirostor ID Number

Completed Info:

Completed Area Name: PROJECT WIDE
Completed Sub Area Name: Not reported
Completed Document Type: Voluntary Cleanup Agreement Termination Notification
Completed Date: 08/19/2011
Comments: Sent VCA end memo

Completed Area Name: PROJECT WIDE
Completed Sub Area Name: Not reported
Completed Document Type: Site Characterization Report
Completed Date: 08/16/2011
Comments: NFA letter issued.

Completed Area Name: PROJECT WIDE
Completed Sub Area Name: Not reported
Completed Document Type: Fieldwork
Completed Date: 07/11/2011
Comments: Field work completed. Report with results submitted.

Completed Area Name: PROJECT WIDE
Completed Sub Area Name: Not reported
Completed Document Type: No Further Action Letter
Completed Date: 08/16/2011
Comments: NFA issued.

Completed Area Name: PROJECT WIDE
Completed Sub Area Name: Not reported
Completed Document Type: Phase 1
Completed Date: 05/09/2011
Comments: Pending information on transformer pad, pesticide sampling and asbestos containing material disposition.

Completed Area Name: PROJECT WIDE
Completed Sub Area Name: Not reported
Completed Document Type: Standard Voluntary Agreement
Completed Date: 03/11/2011
Comments: VCA Executed

Completed Area Name: PROJECT WIDE
Completed Sub Area Name: Not reported
Completed Document Type: Cost Recovery Closeout Memo
Completed Date: 10/05/2011
Comments: CRU Memo sent to CRU on 10/5/2011

Future Area Name: Not reported
Future Sub Area Name: Not reported
Future Document Type: Not reported
Future Due Date: Not reported
Schedule Area Name: Not reported
Schedule Sub Area Name: Not reported
Schedule Document Type: Not reported
Schedule Due Date: Not reported

WALNUT CREEK ENERGY PARK (Continued) **S108742423**

Schedule Revised Date: Not reported

VCP:

Name:	WALNUT CREEK ENERGY PARK
Address:	911 BIXBY DRIVE
City,State,Zip:	CITY OF INDUSTRY, CA 91745
Facility ID:	60001428
Site Type:	Voluntary Cleanup
Site Type Detail:	Voluntary Agreement
Site Mgmt. Req.:	NONE SPECIFIED
Acres:	11.48
National Priorities List:	NO
Cleanup Oversight Agencies:	SMBRP
Lead Agency:	SMBRP
Lead Agency Description:	DTSC - Site Cleanup Program
Project Manager:	Not reported
Supervisor:	Javier Hinojosa
Division Branch:	Cleanup Chatsworth
Site Code:	301520
Assembly:	57
Senate:	22
Special Programs Code:	Voluntary Agreement - Standard Voluntary Agreement
Status:	No Further Action
Status Date:	01/31/2012
Restricted Use:	NO
Funding:	Responsible Party
Lat/Long:	34.00848 / -117.9448
APN:	8242-013-901
Past Use:	MANUFACTURING - OTHER, UNDERGROUND STORAGE TANKS, TRANSPORTATION - WAREHOUSING
Potential COC:	30006, 30007, 30008, 30010, 30013, 30018, 30022, 30152
Confirmed COC:	30013,30006-NO,30007-NO,30008-NO,30010-NO,30022,30152,30018-NO
Potential Description:	OTH, SOIL, SV
Alias Name:	8242-013-901
Alias Type:	APN
Alias Name:	301520
Alias Type:	Project Code (Site Code)
Alias Name:	60001428
Alias Type:	Envirostor ID Number

Completed Info:

Completed Area Name:	PROJECT WIDE
Completed Sub Area Name:	Not reported
Completed Document Type:	Voluntary Cleanup Agreement Termination Notification
Completed Date:	08/19/2011
Comments:	Sent VCA end memo
Completed Area Name:	PROJECT WIDE
Completed Sub Area Name:	Not reported
Completed Document Type:	Site Characterization Report
Completed Date:	08/16/2011
Comments:	NFA letter issued.
Completed Area Name:	PROJECT WIDE
Completed Sub Area Name:	Not reported
Completed Document Type:	Fieldwork
Completed Date:	07/11/2011

WALNUT CREEK ENERGY PARK (Continued) **S108742423**

Comments: Field work completed. Report with results submitted.

Completed Area Name: PROJECT WIDE
Completed Sub Area Name: Not reported
Completed Document Type: No Further Action Letter
Completed Date: 08/16/2011
Comments: NFA issued.

Completed Area Name: PROJECT WIDE
Completed Sub Area Name: Not reported
Completed Document Type: Phase 1
Completed Date: 05/09/2011
Comments: Pending information on transformer pad, pesticide sampling and asbestos containing material disposition.

Completed Area Name: PROJECT WIDE
Completed Sub Area Name: Not reported
Completed Document Type: Standard Voluntary Agreement
Completed Date: 03/11/2011
Comments: VCA Executed

Completed Area Name: PROJECT WIDE
Completed Sub Area Name: Not reported
Completed Document Type: Cost Recovery Closeout Memo
Completed Date: 10/05/2011
Comments: CRU Memo sent to CRU on 10/5/2011

Future Area Name: Not reported
Future Sub Area Name: Not reported
Future Document Type: Not reported
Future Due Date: Not reported
Schedule Area Name: Not reported
Schedule Sub Area Name: Not reported
Schedule Document Type: Not reported
Schedule Due Date: Not reported
Schedule Revised Date: Not reported

Q99
North
1/4-1/2
0.443 mi.
2341 ft.

SPRINGS MILLS, INC. **CPS-SLIC** **S106764944**
15939 E. VALLEY BLVD. **WIP** **N/A**
CITY OF INDUSTRY, CA 91745

Site 1 of 2 in cluster Q

Relative:
Lower

Actual:
330 ft.

CPS-SLIC:
Name: SPRINGS MILLS, INC.
Address: 15939 E. VALLEY BLVD.
City,State,Zip: CITY OF INDUSTRY, CA 91745
Region: STATE
Facility Status: **Completed - Case Closed**
Status Date: 03/07/1989
Global Id: T10000015720
Lead Agency: LOS ANGELES RWQCB (REGION 4)
Lead Agency Case Number: Not reported
Latitude: 34.01646
Longitude: -117.95323
Case Type: Cleanup Program Site
Case Worker: WIP
Local Agency: Not reported

SPRINGS MILLS, INC. (Continued) **S106764944**

RB Case Number: 105.0261
File Location: Not reported
Potential Media Affected: Not reported
Potential Contaminants of Concern: Not reported
Site History: Not reported

Click here to access the California GeoTracker records for this facility:

WIP:
Name: SPRINGS MILLS, INC.
Address: 15939 E Valley Blvd
City,State,Zip: CITY OF INDUSTRY (CORPORATE NAME INDUSTRY), CA 91745
Region: 4
File Number: 105.0261
File Status: Historical
Staff: SBR
Facility Suite: Not reported

O100 SE 1/4-1/2 0.457 mi. 2414 ft. | **A. GEO. DIACK, INC.** | **CPS-SLIC** | **S106764781**
1250 JOHNSON DR. | **WIP** | **N/A**
CITY OF INDUSTRY, CA 91745

Site 2 of 2 in cluster O

Relative: Higher
Actual: 380 ft.

CPS-SLIC:
Name: A. GEO. DIACK, INC.
Address: 1250 JOHNSON DR.
City,State,Zip: CITY OF INDUSTRY, CA 91745
Region: STATE
Facility Status: Completed - Case Closed
Status Date: 08/14/1995
Global Id: T10000015508
Lead Agency: LOS ANGELES RWQCB (REGION 4)
Lead Agency Case Number: Not reported
Latitude: 34.00411
Longitude: -117.9464
Case Type: Cleanup Program Site
Case Worker: WIP
Local Agency: Not reported
RB Case Number: 105.0002
File Location: Not reported
Potential Media Affected: Not reported
Potential Contaminants of Concern: Not reported
Site History: Not reported

Click here to access the California GeoTracker records for this facility:

WIP:
Name: A. GEO. DIACK, INC.
Address: 1250 Johnson Dr
City,State,Zip: CITY OF INDUSTRY (CORPORATE NAME INDUSTRY), CA 91745
Region: 4
File Number: 105.0002
File Status: Historical
Staff: JCL
Facility Suite: Not reported

P101 SE 1/4-1/2 0.466 mi. 2463 ft. | **WESTERN SALES NETWORK**
16520 E. GALE AVE.
CITY OF INDUSTRY, CA 91745
Site 2 of 4 in cluster P

CPS-SLIC WIP | **S106764984 N/A**

Relative: Higher
Actual: 375 ft.

CPS-SLIC:

Name:	WESTERN SALES NETWORK
Address:	16520 E. GALE AVE.
City,State,Zip:	CITY OF INDUSTRY, CA 91745
Region:	STATE
Facility Status:	**Completed - Case Closed**
Status Date:	04/29/1991
Global Id:	T10000015772
Lead Agency:	LOS ANGELES RWQCB (REGION 4)
Lead Agency Case Number:	Not reported
Latitude:	34.00481
Longitude:	-117.94598
Case Type:	Cleanup Program Site
Case Worker:	WIP
Local Agency:	Not reported
RB Case Number:	105.0328
File Location:	Not reported
Potential Media Affected:	Not reported
Potential Contaminants of Concern:	Not reported
Site History:	Not reported

Click here to access the California GeoTracker records for this facility:

WIP:

Name:	WESTERN SALES NETWORK
Address:	16520 E Gale Ave
City,State,Zip:	CITY OF INDUSTRY (CORPORATE NAME INDUSTRY), CA 91745
Region:	4
File Number:	105.0328
File Status:	**Historical**
Staff:	SY
Facility Suite:	Not reported

R102 SE 1/4-1/2 0.468 mi. 2471 ft. | **AQUARIUS SYSTEMS AMERICA INC.**
1315 JOHNSON DR.
CITY OF INDUSTRY, CA 91745
Site 1 of 4 in cluster R

CPS-SLIC WIP | **S106764880 N/A**

Relative: Higher
Actual: 384 ft.

CPS-SLIC:

Name:	AQUARIUS SYSTEMS AMERICA INC.
Address:	1315 JOHNSON DR.
City,State,Zip:	CITY OF INDUSTRY, CA 91745
Region:	STATE
Facility Status:	**Completed - Case Closed**
Status Date:	10/17/1996
Global Id:	T10000015639
Lead Agency:	LOS ANGELES RWQCB (REGION 4)
Lead Agency Case Number:	Not reported
Latitude:	34.00368
Longitude:	-117.9475
Case Type:	Cleanup Program Site
Case Worker:	WIP

AQUARIUS SYSTEMS AMERICA INC. (Continued) **S106764880**

Local Agency: Not reported
RB Case Number: 105.0159
File Location: Not reported
Potential Media Affected: Not reported
Potential Contaminants of Concern: Not reported
Site History: Not reported

Click here to access the California GeoTracker records for this facility:

WIP:
Name: AQUARIUS SYSTEMS AMERICA INC.
Address: 1315 Johnson Dr
City,State,Zip: CITY OF INDUSTRY (CORPORATE NAME INDUSTRY), CA 91745
Region: 4
File Number: 105.0159
File Status: Historical
Staff: DRASMUSS
Facility Suite: Not reported

Q103
North
1/4-1/2
0.478 mi.
2523 ft.

GRABER INDUSTRIES **CPS-SLIC** **S106764847**
15933 E. VALLEY BLVD. **WIP** **N/A**
CITY OF INDUSTRY, CA 91744

Site 2 of 2 in cluster Q

Relative:
Lower

Actual:
329 ft.

CPS-SLIC:
Name: GRABER INDUSTRIES
Address: 15933 E. VALLEY BLVD.
City,State,Zip: CITY OF INDUSTRY, CA 91744
Region: STATE
Facility Status: Completed - Case Closed
Status Date: 03/07/1989
Global Id: T10000015598
Lead Agency: LOS ANGELES RWQCB (REGION 4)
Lead Agency Case Number: Not reported
Latitude: 34.01676
Longitude: -117.95347
Case Type: Cleanup Program Site
Case Worker: WIP
Local Agency: Not reported
RB Case Number: 105.0112
File Location: Not reported
Potential Media Affected: Not reported
Potential Contaminants of Concern: Not reported
Site History: Not reported

Click here to access the California GeoTracker records for this facility:

WIP:
Name: GRABER INDUSTRIES
Address: 15933 E Valley Blvd
City,State,Zip: CITY OF INDUSTRY (CORPORATE NAME INDUSTRY), CA 91744
Region: 4
File Number: 105.0112
File Status: Historical
Staff: SBR
Facility Suite: Not reported

R104 SE 1/4-1/2 0.480 mi. 2537 ft. | **SUPERIOR TOOL**
1310 JOHNSON DR.
CITY OF INDUSTRY, CA 91745
Site 2 of 4 in cluster R

CPS-SLIC WIP | **S103946678 N/A**

Relative: Higher
Actual: 383 ft.

CPS-SLIC:

Name:	SUPERIOR TOOL
Address:	1310 JOHNSON DR.
City,State,Zip:	CITY OF INDUSTRY, CA 91745
Region:	STATE
Facility Status:	**Completed - Case Closed**
Status Date:	10/17/1996
Global Id:	T10000015531
Lead Agency:	LOS ANGELES RWQCB (REGION 4)
Lead Agency Case Number:	Not reported
Latitude:	34.00358
Longitude:	-117.94645
Case Type:	Cleanup Program Site
Case Worker:	WIP
Local Agency:	Not reported
RB Case Number:	105.0028
File Location:	Not reported
Potential Media Affected:	Not reported
Potential Contaminants of Concern:	Not reported
Site History:	Not reported

Click here to access the California GeoTracker records for this facility:

WIP:

Name:	SUPERIOR TOOL
Address:	1310 Johnson Dr
City,State,Zip:	CITY OF INDUSTRY (CORPORATE NAME INDUSTRY), CA 91745
Region:	4
File Number:	105.0028
File Status:	**Historical**
Staff:	DRASMUSS
Facility Suite:	Not reported

P105 ESE 1/4-1/2 0.481 mi. 2542 ft. | **KIM LIGHTING**
16555 E. GALE AVENUE
INDUSTRY, CA 91745
Site 3 of 4 in cluster P

ENVIROSTOR | **S118757414 N/A**

Relative: Higher
Actual: 374 ft.

ENVIROSTOR:

Name:	KIM LIGHTING
Address:	16555 E. GALE AVENUE
City,State,Zip:	INDUSTRY, CA 91745
Facility ID:	71002671
Status:	No Action Required
Status Date:	06/30/2004
Site Code:	Not reported
Site Type:	Tiered Permit
Site Type Detailed:	Tiered Permit
Acres:	Not reported
NPL:	NO
Regulatory Agencies:	NONE SPECIFIED
Lead Agency:	NONE SPECIFIED

KIM LIGHTING (Continued) **S118757414**

Program Manager:	Not reported
Supervisor:	Not reported
Division Branch:	Cleanup Chatsworth
Assembly:	57
Senate:	22
Special Program:	Not reported
Restricted Use:	NO
Site Mgmt Req:	NONE SPECIFIED
Funding:	Not reported
Latitude:	34.00513
Longitude:	-117.9453
APN:	NONE SPECIFIED
Past Use:	NONE SPECIFIED
Potential COC:	NONE SPECIFIED
Confirmed COC:	NONE SPECIFIED
Potential Description:	NONE SPECIFIED
Alias Name:	CAD128298254
Alias Type:	EPA Identification Number
Alias Name:	71002671
Alias Type:	Envirostor ID Number

Completed Info:

Completed Area Name:	PROJECT WIDE
Completed Sub Area Name:	Not reported
Completed Document Type:	Phase 1
Completed Date:	06/30/2004
Comments:	Not reported
Completed Area Name:	PROJECT WIDE
Completed Sub Area Name:	Not reported
Completed Document Type:	NFI Inspection
Completed Date:	06/30/2004
Comments:	Inspection report sent on 6/30/2004
Future Area Name:	Not reported
Future Sub Area Name:	Not reported
Future Document Type:	Not reported
Future Due Date:	Not reported
Schedule Area Name:	Not reported
Schedule Sub Area Name:	Not reported
Schedule Document Type:	Not reported
Schedule Due Date:	Not reported
Schedule Revised Date:	Not reported

P106 **KIM LIGHTING** **CPS-SLIC** **1006816084**
ESE **16555 E GALE AVE** **HWP** **N/A**
1/4-1/2 **CITY OF INDUSTRY (CORPORATE NA, CA 91749** **WDS**
0.481 mi. **WIP**
2542 ft. **Site 4 of 4 in cluster P**

Relative:
Higher

Actual:
374 ft.

CPS-SLIC:

Name:	KIM LIGHTING
Address:	16555 E. GALE AVE.
City,State,Zip:	CITY OF INDUSTRY, CA 91749
Region:	STATE
Facility Status:	**Completed - Case Closed**
Status Date:	03/09/1988
Global Id:	T10000015628

KIM LIGHTING (Continued) **1006816084**

Lead Agency:	LOS ANGELES RWQCB (REGION 4)
Lead Agency Case Number:	Not reported
Latitude:	34.00554
Longitude:	-117.94485
Case Type:	Cleanup Program Site
Case Worker:	WIP
Local Agency:	Not reported
RB Case Number:	105.0144
File Location:	Not reported
Potential Media Affected:	Not reported
Potential Contaminants of Concern:	Not reported
Site History:	Not reported

Click here to access the California GeoTracker records for this facility:

HWP:

EPA ID:	CAD128298254
Name:	KIM LIGHTING
Address:	16555 E GALE AVE
Cleanup Status:	CLOSED
Latitude:	34.00573
Longitude:	-117.9454
Facility Type:	Historical - Non-Operating
Facility Size:	Not reported
Supervisor:	Not reported
Site Code:	Not reported
Senate District:	22
Assembly District:	57
Public Information Officer:	Not reported
Commercial Offsite Facility Types:	Not reported
Quarterly Update:	Kim Lighting was authorized to operate a Fixed Treatment Unit pursuant to permit by rule on 06/19/1995. Due to being a tiered permitting facility, and never a permitted TSDF, Kim Lighting is being closed administratively in the permitting envirostor database.
Project Manager Lead:	Not reported
Project Manager:	Not reported
Permit Type:	RCRA
Permit Effective Date:	Not reported
Permit Expiration Date:	Not reported
Calenviroscreen Score:	86-90%
Total Planned Hours:	Not reported
Total Planned Amount:	Not reported
Total Actual Hours:	Not reported

Closure:

EPA ID:	CAD128298254
Facility Type:	Historical - Non-Operating
Facility Name:	KIM LIGHTING
Project Manager:	Not reported
Project Manager Lead:	Not reported
Supervisor:	Not reported
Facility Size:	Not reported
Facility Status:	CLOSED
Activity Type:	Closure Administrative
Final Date:	Not reported
Type:	RCRA
Title Description:	Tiered Permitting

KIM LIGHTING (Continued) **1006816084**

Due Date:	Not reported
Comments:	Not reported
Unit Names:	Unit1
Event Description:	Closure Administrative - ISSUE CLOSURE VERIFICATION
Actual Date:	12/20/2016

WDS:

Name:	KIM LIGHTING
Address:	16555 E Gale Ave
City:	CITY OF INDUSTRY
Facility ID:	4 19I004395
Facility Type:	Industrial - Facility that treats and/or disposes of liquid or semisolid wastes from any servicing, producing, manufacturing or processing operation of whatever nature, including mining, gravel washing, geothermal operations, air conditioning, ship building and repairing, oil production, storage and disposal operations, water pumping.
Facility Status:	Active - Any facility with a continuous or seasonal discharge that is under Waste Discharge Requirements.
NPDES Number:	CAS000001 The 1st 2 characters designate the state. The remaining 7 are assigned by the Regional Board
Subregion:	4
Facility Telephone:	Not reported
Facility Contact:	Not reported
Agency Name:	KIIM LIGHTING
Agency Address:	16555 E. Gale Ave.
Agency City,St,Zip:	City of Industry 91745
Agency Contact:	Not reported
Agency Telephone:	Not reported
Agency Type:	Private
SIC Code:	0
SIC Code 2:	Not reported
Primary Waste Type:	Not reported
Primary Waste:	Not reported
Waste Type2:	Not reported
Waste2:	Not reported
Primary Waste Type:	Not reported
Secondary Waste:	Not reported
Secondary Waste Type:	Not reported
Design Flow:	0
Baseline Flow:	0
Reclamation:	Not reported
POTW:	The facility is not a POTW.
Treat To Water:	Minor Threat to Water Quality. A violation of a regional board order should cause a relatively minor impairment of beneficial uses compared to a major or minor threat. Not: All nurds without a TTWQ will be considered a minor threat to water quality unless coded at a higher Level. A Zero (0) may be used to code those NURDS that are found to represent no threat to water quality.
Complexity:	Category C - Facilities having no waste treatment systems, such as cooling water dischargers or thosewho must comply through best management practices, facilities with passive waste treatment and disposal systems, such as septic systems with subsurface disposal, or dischargers having waste storage systems with land disposal such as dairy waste ponds.

KIM LIGHTING (Continued) **1006816084**

WIP:

Name:	KIM LIGHTING
Address:	16555 E Gale Ave
City,State,Zip:	CITY OF INDUSTRY (CORPORATE NAME INDUSTRY), CA 91749
Region:	4
File Number:	105.0144
File Status:	**Historical**
Staff:	JCL
Facility Suite:	Not reported

107	**MITCHELL RUBBER PRODUCTS**	**RCRA-SQG**	**1000170133**
NNW	**491 WILSON WAY**	**LUST**	**CAD982415044**
1/4-1/2	**CITY OF INDUSTRY, CA 91744**	**CPS-SLIC**	
0.487 mi.		**AST**	
2569 ft.		**EMI**	
Relative:		**HIST CORTESE**	
Lower		**LOS ANGELES CO. HMS**	
Actual:		**NPDES**	
324 ft.		**CERS**	

RCRA Listings:

Date Form Received by Agency:		19960901
Handler Name:	MITCHELL RUBBER PRODUCTS	
Handler Address:		491 WILSON WAY
Handler City,State,Zip:		CITY OF INDUSTRY, CA 91744
EPA ID:		CAD982415044
Contact Name:		Not reported
Contact Address:		Not reported
Contact City,State,Zip:		Not reported
Contact Telephone:		Not reported
Contact Fax:		Not reported
Contact Email:		Not reported
Contact Title:		Not reported
EPA Region:		09
Land Type:		Not reported
Federal Waste Generator Description:		Small Quantity Generator
Non-Notifier:		Not reported
Biennial Report Cycle:		Not reported
Accessibility:		Not reported
Active Site Indicator:		Handler Activities
State District Owner:		CA
State District:		3
Mailing Address:		491 WILSON WAY
Mailing City,State,Zip:		CITY OF INDUSTRY, CA 91744
Owner Name:	Not reported	
Owner Type:		Not reported
Operator Name:	NOT REQUIRED	
Operator Type:		Private
Short-Term Generator Activity:		No
Importer Activity:		No
Mixed Waste Generator:		No
Transporter Activity:		No
Transfer Facility Activity:		No
Recycler Activity with Storage:		No
Small Quantity On-Site Burner Exemption:		No
Smelting Melting and Refining Furnace Exemption:		No
Underground Injection Control:		No

MITCHELL RUBBER PRODUCTS (Continued) **1000170133**

Off-Site Waste Receipt:	No
Universal Waste Indicator:	No
Universal Waste Destination Facility:	No
Federal Universal Waste:	No
Active Site Fed-Reg Treatment Storage and Disposal Facility:	Not reported
Active Site Converter Treatment storage and Disposal Facility:	Not reported
Active Site State-Reg Treatment Storage and Disposal Facility:	Not reported
Active Site State-Reg Handler:	---
Federal Facility Indicator:	Not reported
Hazardous Secondary Material Indicator:	NN
Sub-Part K Indicator:	Not reported
Commercial TSD Indicator:	No
Treatment Storage and Disposal Type:	Not reported
2018 GPRA Permit Baseline:	Not on the Baseline
2018 GPRA Renewals Baseline:	Not on the Baseline
Permit Renewals Workload Universe:	Not reported
Permit Workload Universe:	Not reported
Permit Progress Universe:	Not reported
Post-Closure Workload Universe:	Not reported
Closure Workload Universe:	Not reported
202 GPRA Corrective Action Baseline:	No
Corrective Action Workload Universe:	No
Subject to Corrective Action Universe:	No
Non-TSDFs Where RCRA CA has Been Imposed Universe:	No
TSDFs Potentially Subject to CA Under 3004 (u)/(v) Universe:	No
TSDFs Only Subject to CA under Discretionary Auth Universe:	No
Corrective Action Priority Ranking:	No NCAPS ranking
Environmental Control Indicator:	No
Institutional Control Indicator:	No
Human Exposure Controls Indicator:	N/A
Groundwater Controls Indicator:	N/A
Operating TSDF Universe:	Not reported
Full Enforcement Universe:	Not reported
Significant Non-Complier Universe:	No
Unaddressed Significant Non-Complier Universe:	No
Addressed Significant Non-Complier Universe:	No
Significant Non-Complier With a Compliance Schedule Universe:	No
Financial Assurance Required:	Not reported
Handler Date of Last Change:	20020627
Recognized Trader-Importer:	No
Recognized Trader-Exporter:	No
Importer of Spent Lead Acid Batteries:	No
Exporter of Spent Lead Acid Batteries:	No
Recycler Activity Without Storage:	Not reported
Manifest Broker:	Not reported
Sub-Part P Indicator:	No

Handler - Owner Operator:

Owner/Operator Indicator:	Operator
Owner/Operator Name: NOT REQUIRED	
Legal Status:	Private
Date Became Current:	Not reported
Date Ended Current:	Not reported
Owner/Operator Address:	NOT REQUIRED
Owner/Operator City,State,Zip:	NOT REQUIRED, ME 99999
Owner/Operator Telephone:	415-555-1212

MITCHELL RUBBER PRODUCTS (Continued) **1000170133**

Owner/Operator Telephone Ext: Not reported
Owner/Operator Fax: Not reported
Owner/Operator Email: Not reported

Owner/Operator Indicator: Owner
Owner/Operator Name: MITCHELL RUBBER PROD
Legal Status: Private
Date Became Current: Not reported
Date Ended Current: Not reported
Owner/Operator Address: NOT REQUIRED
Owner/Operator City,State,Zip: NOT REQUIRED, ME 99999
Owner/Operator Telephone: 415-555-1212
Owner/Operator Telephone Ext: Not reported
Owner/Operator Fax: Not reported
Owner/Operator Email: Not reported

Historic Generators:
Receive Date: 19960901
Handler Name: MITCHELL RUBBER PRODUCTS
Federal Waste Generator Description: Small Quantity Generator
State District Owner: CA
Large Quantity Handler of Universal Waste: No
Recognized Trader Importer: No
Recognized Trader Exporter: No
Spent Lead Acid Battery Importer: No
Spent Lead Acid Battery Exporter: No
Current Record: Yes
Non Storage Recycler Activity: Not reported
Electronic Manifest Broker: Not reported

Receive Date: 19871118
Handler Name: MITCHELL RUBBER PRODUCTS
Federal Waste Generator Description: Large Quantity Generator
State District Owner: CA
Large Quantity Handler of Universal Waste: No
Recognized Trader Importer: No
Recognized Trader Exporter: No
Spent Lead Acid Battery Importer: No
Spent Lead Acid Battery Exporter: No
Current Record: No
Non Storage Recycler Activity: Not reported
Electronic Manifest Broker: Not reported

List of NAICS Codes and Descriptions:
NAICS Code: 326299
NAICS Description: ALL OTHER RUBBER PRODUCT MANUFACTURING

Facility Has Received Notices of Violations:
Violations: No Violations Found

Evaluation Action Summary:
Evaluations: No Evaluations Found

MITCHELL RUBBER PRODUCTS (Continued) **1000170133**

LUST REG 4:

Region:	4
Regional Board:	04
County:	Los Angeles
Facility Id:	105.0178
Status:	Preliminary site assessment underway
Substance:	Solvents
Substance Quantity:	Not reported
Local Case No:	Not reported
Case Type:	Groundwater
Abatement Method Used at the Site:	Not reported
Global ID:	T0603700153
W Global ID:	Not reported
Staff:	WIP
Local Agency:	19000
Cross Street:	Not reported
Enforcement Type:	Not reported
Date Leak Discovered:	Not reported
Date Leak First Reported:	11/30/1989
Date Leak Record Entered:	1/11/1990
Date Confirmation Began:	Not reported
Date Leak Stopped:	Not reported
Date Case Last Changed on Database:	5/20/1998
Date the Case was Closed:	Not reported
How Leak Discovered:	Repair Tank
How Leak Stopped:	Not reported
Cause of Leak:	UNK
Leak Source:	UNK
Operator:	OLD CASE #I-14098
Water System:	Not reported
Well Name:	Not reported
Approx. Dist To Production Well (ft):	2094.9678832413728618638181216
Source of Cleanup Funding:	UNK
Preliminary Site Assessment Workplan Submitted:	11/30/1989
Preliminary Site Assessment Began:	1/18/1990
Pollution Characterization Began:	Not reported
Remediation Plan Submitted:	Not reported
Remedial Action Underway:	Not reported
Post Remedial Action Monitoring Began:	Not reported
Enforcement Action Date:	Not reported
Historical Max MTBE Date:	Not reported
Hist Max MTBE Conc in Groundwater:	Not reported
Hist Max MTBE Conc in Soil:	Not reported
Significant Interim Remedial Action Taken:	Not reported
GW Qualifier:	Not reported
Soil Qualifier:	Not reported
Organization:	Not reported
Owner Contact:	Not reported
Responsible Party:	MITCHELL RUBBER PRODUCTS
RP Address:	Not reported
Program:	SLIC
Lat/Long:	34.0160495 / -1
Local Agency Staff:	Not reported
Beneficial Use:	Not reported
Priority:	Not reported
Cleanup Fund Id:	Not reported
Suspended:	Not reported

MITCHELL RUBBER PRODUCTS (Continued) **1000170133**

Assigned Name: Not reported
Summary: NO RESPONSE FROM FACILITY

CPS-SLIC:

Name:	MITCHELL RUBBER PRODUCTS
Address:	491 WILSON WAY
City,State,Zip:	CITY OF INDUSTRY, CA 91744
Region:	STATE
Facility Status:	**Open - Site Assessment**
Status Date:	05/27/2009
Global Id:	T10000000202
Lead Agency:	LOS ANGELES RWQCB (REGION 4)
Lead Agency Case Number:	Not reported
Latitude:	34.0160495
Longitude:	-117.9568945
Case Type:	Cleanup Program Site
Case Worker:	NM
Local Agency:	Not reported
RB Case Number:	105.0178
File Location:	Regional Board
Potential Media Affected:	Aquifer used for drinking water supply, Soil, Soil Vapor
Potential Contaminants of Concern:	Tetrachloroethylene (PCE), Trichloroethylene (TCE)
Site History:	A well investigation program investigation of a clarifier and UST system resulted in assessment and remedial excavation. Groundwater monitoring indicated impact by PCE, TCE and other solvents.

Click here to access the California GeoTracker records for this facility:

AST:

Name:	MITCHELL RUBBER PRODUCTS INC
Address:	491 WILSON WAY
City/Zip:	CITY OF INDUSTRY,91744
Certified Unified Program Agencies:	Not reported
Owner:	Ted Ballou
Total Gallons:	Not reported
CERSID:	10286872
Facility ID:	LACoFA0030151
Business Name:	MITCHELL RUBBER PRODUCTS INC
Phone:	(626) 961-9711
Fax:	Not reported
Mailing Address:	491 S WILSON WAY
Mailing Address City:	CITY OF INDUSTRY
Mailing Address State:	CA
Mailing Address Zip Code:	91744
Operator Name:	Mitchell Rubber Products Inc. DBA Valley Processing
Operator Phone:	(626) 961-9711
Owner Phone:	(626) 961-9711
Owner Mail Address:	491 S WILSON WY
Owner State:	CA
Owner Zip Code:	91744
Owner Country:	United States
Property Owner Name:	Not reported
Property Owner Phone:	Not reported
Property Owner Mailing Address:	491 Wilson Way
Property Owner City:	City Of Industry
Property Owner Stat :	CA

MITCHELL RUBBER PRODUCTS (Continued) **1000170133**

Property Owner Zip Code:	91744
Property Owner Country:	United States
EPAID:	CAD982415044

EMI:

Name:	VALLEY PROCESSING
Address:	491 WILSON WY
City,State,Zip:	INDUSTRY, CA 91744
Year:	1987
County Code:	19
Air Basin:	SC
Facility ID:	4157
Air District Name:	SC
SIC Code:	3069
Air District Name:	SOUTH COAST AQMD
Community Health Air Pollution Info System:	Not reported
Consolidated Emission Reporting Rule:	Not reported
Total Organic Hydrocarbon Gases Tons/Yr:	0
Reactive Organic Gases Tons/Yr:	0
Carbon Monoxide Emissions Tons/Yr:	0
NOX - Oxides of Nitrogen Tons/Yr:	0
SOX - Oxides of Sulphur Tons/Yr:	0
Particulate Matter Tons/Yr:	0
Part. Matter 10 Micrometers and Smllr Tons/Yr:	0

Name:	VALLEY PROCESSING
Address:	491 WILSON WY
City,State,Zip:	INDUSTRY, CA 91744
Year:	1990
County Code:	19
Air Basin:	SC
Facility ID:	4157
Air District Name:	SC
SIC Code:	3061
Air District Name:	SOUTH COAST AQMD
Community Health Air Pollution Info System:	Not reported
Consolidated Emission Reporting Rule:	Not reported
Total Organic Hydrocarbon Gases Tons/Yr:	1
Reactive Organic Gases Tons/Yr:	0
Carbon Monoxide Emissions Tons/Yr:	0
NOX - Oxides of Nitrogen Tons/Yr:	1
SOX - Oxides of Sulphur Tons/Yr:	0
Particulate Matter Tons/Yr:	0
Part. Matter 10 Micrometers and Smllr Tons/Yr:	0

Name:	VALLEY PROCESSING
Address:	491 WILSON WY
City,State,Zip:	INDUSTRY, CA 91744
Year:	1995
County Code:	19
Air Basin:	SC
Facility ID:	4157
Air District Name:	SC
SIC Code:	2822
Air District Name:	SOUTH COAST AQMD
Community Health Air Pollution Info System:	Not reported
Consolidated Emission Reporting Rule:	Not reported

MITCHELL RUBBER PRODUCTS (Continued) **1000170133**

Total Organic Hydrocarbon Gases Tons/Yr:	1
Reactive Organic Gases Tons/Yr:	0
Carbon Monoxide Emissions Tons/Yr:	0
NOX - Oxides of Nitrogen Tons/Yr:	2
SOX - Oxides of Sulphur Tons/Yr:	0
Particulate Matter Tons/Yr:	1
Part. Matter 10 Micrometers and Smllr Tons/Yr:	0

HIST CORTESE:

edr_fname:	MITCHELL RUBBER PRODUCTS
edr_fadd1:	491 WILSON
City,State,Zip:	INDUSTRY, CA 91744
Region:	CORTESE
Facility County Code:	19
Reg By:	LTNKA
Reg Id:	105.0178

LOS ANGELES CO. HMS:

Name:	MITCHELL RUBBER PRODUCTS
Address:	491 S WILSON WAY
City,State,Zip:	CITY OF INDUSTRY, CA 91744
Region:	LA
Permit Category:	T
Facility Id:	013684-014098
Facility Type:	0
Facility Status:	Removed
Area:	6H
Permit Number:	00005540T
Permit Status:	Removed

NPDES:

Name:	VALLEY PROCESSING
Address:	491 WILSON WAY
City,State,Zip:	CITY OF INDUSTRY, CA 91744
Facility Status:	Not reported
NPDES Number:	Not reported
Region:	Not reported
Agency Number:	Not reported
Regulatory Measure ID:	Not reported
Place ID:	Not reported
Order Number:	Not reported
WDID:	4 19I019311
Regulatory Measure Type:	Industrial
Program Type:	Not reported
Adoption Date Of Regulatory Measure:	Not reported
Effective Date Of Regulatory Measure:	Not reported
Termination Date Of Regulatory Measure:	Not reported
Expiration Date Of Regulatory Measure:	Not reported
Discharge Address:	Not reported
Discharge Name:	Not reported
Discharge City:	Not reported
Discharge State:	Not reported
Discharge Zip:	Not reported
Status:	Terminated
Status Date:	04/19/2017
Operator Name:	Valley Processing

MITCHELL RUBBER PRODUCTS (Continued) **1000170133**

Operator Address:	491 Wilson Way
Operator City:	City Of Industry
Operator State:	California
Operator Zip:	91744

NPDES as of 03/2018:

NPDES Number:	CAS000001
Status:	Terminated
Agency Number:	0
Region:	4
Regulatory Measure ID:	292998
Order Number:	97-03-DWQ
Regulatory Measure Type:	Enrollee
Place ID:	Not reported
WDID:	4 19I019311
Program Type:	Industrial
Adoption Date Of Regulatory Measure:	Not reported
Effective Date Of Regulatory Measure:	02/03/2005
Expiration Date Of Regulatory Measure:	Not reported
Termination Date Of Regulatory Measure:	12/15/2016
Discharge Name:	Valley Processing
Discharge Address:	491 Wilson Way
Discharge City:	City Of Industry
Discharge State:	California
Discharge Zip:	91744
Received Date:	Not reported
Processed Date:	Not reported
Status:	Not reported
Status Date:	Not reported
Place Size:	Not reported
Place Size Unit:	Not reported
Contact:	Not reported
Contact Title:	Not reported
Contact Phone:	Not reported
Contact Phone Ext:	Not reported
Contact Email:	Not reported
Operator Name:	Not reported
Operator Address:	Not reported
Operator City:	Not reported
Operator State:	Not reported
Operator Zip:	Not reported
Operator Contact:	Not reported
Operator Contact Title:	Not reported
Operator Contact Phone:	Not reported
Operator Contact Phone Ext:	Not reported
Operator Contact Email:	Not reported
Operator Type:	Not reported
Developer:	Not reported
Developer Address:	Not reported
Developer City:	Not reported
Developer State:	Not reported
Developer Zip:	Not reported
Developer Contact:	Not reported
Developer Contact Title:	Not reported
Constype Linear Utility Ind:	Not reported
Emergency Phone:	Not reported
Emergency Phone Ext:	Not reported
Constype Above Ground Ind:	Not reported

MITCHELL RUBBER PRODUCTS (Continued) **1000170133**

Constype Below Ground Ind:	Not reported
Constype Cable Line Ind:	Not reported
Constype Comm Line Ind:	Not reported
Constype Commertial Ind:	Not reported
Constype Electrical Line Ind:	Not reported
Constype Gas Line Ind:	Not reported
Constype Industrial Ind:	Not reported
Constype Other Description:	Not reported
Constype Other Ind:	Not reported
Constype Recons Ind:	Not reported
Constype Residential Ind:	Not reported
Constype Transport Ind:	Not reported
Constype Utility Description:	Not reported
Constype Utility Ind:	Not reported
Constype Water Sewer Ind:	Not reported
Dir Discharge Uswater Ind:	Not reported
Receiving Water Name:	Not reported
Certifier:	Not reported
Certifier Title:	Not reported
Certification Date:	Not reported
Primary Sic:	Not reported
Secondary Sic:	Not reported
Tertiary Sic:	Not reported
NPDES Number:	Not reported
Status:	Not reported
Agency Number:	Not reported
Region:	4
Regulatory Measure ID:	292998
Order Number:	Not reported
Regulatory Measure Type:	Industrial
Place ID:	Not reported
WDID:	4 19I019311
Program Type:	Not reported
Adoption Date Of Regulatory Measure:	Not reported
Effective Date Of Regulatory Measure:	Not reported
Expiration Date Of Regulatory Measure:	Not reported
Termination Date Of Regulatory Measure:	12/15/2016
Discharge Name:	Not reported
Discharge Address:	Not reported
Discharge City:	Not reported
Discharge State:	Not reported
Discharge Zip:	Not reported
Received Date:	05/09/2008
Processed Date:	02/03/2005
Status:	Terminated
Status Date:	04/19/2017
Place Size:	5
Place Size Unit:	Acres
Contact:	Deborah Burr
Contact Title:	EMS Manager
Contact Phone:	951-681-5655
Contact Phone Ext:	110
Contact Email:	dburr@mitchellrubber.com
Operator Name:	Valley Processing
Operator Address:	491 Wilson Way
Operator City:	City Of Industry

MITCHELL RUBBER PRODUCTS (Continued) **1000170133**

Operator State:	California
Operator Zip:	91744
Operator Contact:	Stephen Lautenschlager
Operator Contact Title:	EMS Manager
Operator Contact Phone:	926-961-0311
Operator Contact Phone Ext:	110
Operator Contact Email:	sjl@mitchellrubber.com
Operator Type:	Private Business
Developer:	Not reported
Developer Address:	Not reported
Developer City:	Not reported
Developer State:	California
Developer Zip:	Not reported
Developer Contact:	Not reported
Developer Contact Title:	Not reported
Constype Linear Utility Ind:	Not reported
Emergency Phone:	951-795-6189
Emergency Phone Ext:	Not reported
Constype Above Ground Ind:	Not reported
Constype Below Ground Ind:	Not reported
Constype Cable Line Ind:	Not reported
Constype Comm Line Ind:	Not reported
Constype Commertial Ind:	Not reported
Constype Electrical Line Ind:	Not reported
Constype Gas Line Ind:	Not reported
Constype Industrial Ind:	Not reported
Constype Other Description:	Not reported
Constype Other Ind:	Not reported
Constype Recons Ind:	Not reported
Constype Residential Ind:	Not reported
Constype Transport Ind:	Not reported
Constype Utility Description:	Not reported
Constype Utility Ind:	Not reported
Constype Water Sewer Ind:	Not reported
Dir Discharge Uswater Ind:	N
Receiving Water Name:	San Gabrial River
Certifier:	Deborah Burr
Certifier Title:	EMS Manager
Certification Date:	02-APR-15
Primary Sic:	3069-Fabricated Rubber Products, NEC
Secondary Sic:	Not reported
Tertiary Sic:	Not reported

Name:	HEXPOL COMPOUNDING CA INC DBA VALLEY PROCESSING
Address:	491 WILSON WAY
City,State,Zip:	CITY OF INDUSTRY, CA 91744
Facility Status:	Not reported
NPDES Number:	Not reported
Region:	Not reported
Agency Number:	Not reported
Regulatory Measure ID:	Not reported
Place ID:	Not reported
Order Number:	Not reported
WDID:	Not reported
Regulatory Measure Type:	Industrial
Program Type:	Not reported

MITCHELL RUBBER PRODUCTS (Continued) **1000170133**

Adoption Date Of Regulatory Measure:	Not reported
Effective Date Of Regulatory Measure:	Not reported
Termination Date Of Regulatory Measure:	Not reported
Expiration Date Of Regulatory Measure:	Not reported
Discharge Address:	Not reported
Discharge Name:	Not reported
Discharge City:	Not reported
Discharge State:	Not reported
Discharge Zip:	Not reported
Status:	Returned
Status Date:	04/11/2017
Operator Name:	Hexpol Compounding CA Inc dba Valley Processing
Operator Address:	491 Wilson Way
Operator City:	City of Industry
Operator State:	California
Operator Zip:	91744

CERS:

Name:	MITCHELL RUBBER PRODUCTS
Address:	491 WILSON WAY
City,State,Zip:	CITY OF INDUSTRY, CA 91744
Site ID:	243378
CERS ID:	T10000000202
CERS Description:	Cleanup Program Site

Affiliation:

Affiliation Type Desc:	Regional Board Caseworker
Entity Name:	NORMA MENJIVAR CERVANTES - LOS ANGELES RWQCB (REGION 4)
Entity Title:	Not reported
Affiliation Address:	320 West 4th Street, Suite 200
Affiliation City:	LOS ANGELES
Affiliation State:	CA
Affiliation Country:	Not reported
Affiliation Zip:	Not reported
Affiliation Phone:	2135766727,

R108 **EVERITT AND RAY INC** **CPS-SLIC** **S106764837**
SE **1325 JOHNSON DRIVE** **HIST UST** **N/A**
1/4-1/2 **INDUSTRY, CA 91745** **WIP**
0.488 mi. **CERS**
2574 ft. **Site 3 of 4 in cluster R**

Relative:
Higher

Actual:
386 ft.

CPS-SLIC:

Name:	EVERITT & RAY, INC.
Address:	1325 JOHNSON DR.
City,State,Zip:	CITY OF INDUSTRY, CA 91745
Region:	STATE
Facility Status:	**Completed - Case Closed**
Status Date:	01/01/1996
Global Id:	T10000015584
Lead Agency:	LOS ANGELES RWQCB (REGION 4)
Lead Agency Case Number:	Not reported
Latitude:	34.0032
Longitude:	-117.9475
Case Type:	Cleanup Program Site
Case Worker:	WIP
Local Agency:	Not reported

EVERITT AND RAY INC (Continued) **S106764837**

RB Case Number: 105.0094
File Location: Not reported
Potential Media Affected: Not reported
Potential Contaminants of Concern: Not reported
Site History: Not reported

Click here to access the California GeoTracker records for this facility:

HIST UST:
Name: EVERITT AND RAY INC
Address: 1325 JOHNSON DRIVE
City,State,Zip: INDUSTRY, CA 91745
File Number: 0002652B
URL: http://geotracker.waterboards.ca.gov/ustpdfs/pdf/0002652B.pdf
Region: Not reported
Facility ID: Not reported
Facility Type: Not reported
Other Type: Not reported
Contact Name: Not reported
Telephone: Not reported
Owner Name: Not reported
Owner Address: Not reported
Owner City,St,Zip: Not reported
Total Tanks: Not reported

Tank Num: Not reported
Container Num: Not reported
Year Installed: Not reported
Tank Capacity: Not reported
Tank Used for: Not reported
Type of Fuel: Not reported
Container Construction Thickness: Not reported
Leak Detection: Not reported

Click here for Geo Tracker PDF:

WIP:
Name: EVERITT & RAY, INC.
Address: 1325 Johnson Dr
City,State,Zip: CITY OF INDUSTRY (CORPORATE NAME INDUSTRY), CA 91745
Region: 4
File Number: 105.0094
File Status: Historical
Staff: UNIDENTIFIED
Facility Suite: Not reported

CERS:
Name: VERIZON WIRELESS: INDUSTRY
Address: 1325 1/2 S JOHNSON DR
City,State,Zip: INDUSTRY, CA 91745
Site ID: 82463
CERS ID: 10162853
CERS Description: Chemical Storage Facilities

Evaluation:
Eval General Type: Compliance Evaluation Inspection

EVERITT AND RAY INC (Continued) **S106764837**

Eval Date: 06-02-2014
Violations Found: No
Eval Type: Routine done by local agency
Eval Notes: Not reported
Eval Division: Los Angeles County Fire Department
Eval Program: HMRRP
Eval Source: CERS,

Eval General Type: Compliance Evaluation Inspection
Eval Date: 06-27-2019
Violations Found: No
Eval Type: Routine done by local agency
Eval Notes: Jeff Lindamood, Field Engineer
Eval Division: Los Angeles County Fire Department
Eval Program: HMRRP
Eval Source: CERS,

Eval General Type: Compliance Evaluation Inspection
Eval Date: 04-25-2016
Violations Found: No
Eval Type: Routine done by local agency
Eval Notes: JESSE MUSACCHIA, CELLULAR TECHNICIAN
Eval Division: Los Angeles County Fire Department
Eval Program: HMRRP
Eval Source: CERS,

Eval General Type: Compliance Evaluation Inspection
Eval Date: 01-28-2022
Violations Found: No
Eval Type: Routine done by local agency
Eval Notes: Steve Sanders, Field Engineer **ENSURE SECONDARY CONTAINMENT IS MAINTAINED EMPTY. OBSERVED SECONDARY CONTAINMENT SURROUNDING DIESEL GENERATOR IS CLOGGED WITH DIRTY WATER AND DEBRIS**
Eval Division: Los Angeles County Fire Department
Eval Program: HMRRP
Eval Source: CERS,

Affiliation:
Affiliation Type Desc: Facility Mailing Address
Entity Name: Mailing Address
Entity Title: Not reported
Affiliation Address: 15505 Sand Canyon Avenue, MS D-104
Affiliation City: Irvine
Affiliation State: CA
Affiliation Country: Not reported
Affiliation Zip: 92618
Affiliation Phone: ,

Affiliation Type Desc: CUPA District
Entity Name: Los Angeles County Fire
Entity Title: Not reported
Affiliation Address: 5825 Rickenbacker Road
Affiliation City: Commerce
Affiliation State: CA
Affiliation Country: Not reported
Affiliation Zip: 90040-3027
Affiliation Phone: (323) 890-4000,

EVERITT AND RAY INC (Continued) **S106764837**

Affiliation Type Desc:	Parent Corporation
Entity Name:	Verizon Wireless [Southern California]
Entity Title:	Not reported
Affiliation Address:	Not reported
Affiliation City:	Not reported
Affiliation State:	Not reported
Affiliation Country:	Not reported
Affiliation Zip:	Not reported
Affiliation Phone:	,

Affiliation Type Desc:	Document Preparer
Entity Name:	Steve Skanderson, Stantec
Entity Title:	Not reported
Affiliation Address:	Not reported
Affiliation City:	Not reported
Affiliation State:	Not reported
Affiliation Country:	Not reported
Affiliation Zip:	Not reported
Affiliation Phone:	,

Affiliation Type Desc:	Identification Signer
Entity Name:	Wilson Rodriguez
Entity Title:	Engr III Spec-RE/Regulatory
Affiliation Address:	Not reported
Affiliation City:	Not reported
Affiliation State:	Not reported
Affiliation Country:	Not reported
Affiliation Zip:	Not reported
Affiliation Phone:	,

Affiliation Type Desc:	Environmental Contact
Entity Name:	Environmental Compliance
Entity Title:	Not reported
Affiliation Address:	15505 Sand Canyon Avenue, MS D-104
Affiliation City:	Irvine
Affiliation State:	CA
Affiliation Country:	Not reported
Affiliation Zip:	92618
Affiliation Phone:	,

Affiliation Type Desc:	Legal Owner
Entity Name:	Verizon Wireless
Entity Title:	Not reported
Affiliation Address:	15505 Sand Canyon Avenue, MS D-104
Affiliation City:	IRVINE
Affiliation State:	CA
Affiliation Country:	United States
Affiliation Zip:	92618
Affiliation Phone:	(949) 286-7000,

Affiliation Type Desc:	Operator
Entity Name:	Verizon Wireless
Entity Title:	Not reported
Affiliation Address:	Not reported
Affiliation City:	Not reported
Affiliation State:	Not reported
Affiliation Country:	Not reported

EVERITT AND RAY INC (Continued) **S106764837**

Affiliation Zip: Not reported
Affiliation Phone: (949) 286-7000,

S109
NE
1/4-1/2
0.488 mi.
2575 ft.

MOBIL OIL (FORMER BULK PL **HIST CORTESE** **S103891212**
16300 OLD VALLEY **N/A**
LA PUENTE, CA 91746

Site 1 of 2 in cluster S

Relative:
Higher

Actual:
351 ft.

HIST CORTESE:

edr_fname:	MOBIL OIL (FORMER BULK PL
edr_fadd1:	16300 OLD VALLEY
City,State,Zip:	LA PUENTE, CA 91746
Region:	CORTESE
Facility County Code:	19
Reg By:	LNTKA
Reg Id:	I-01520

S110
NE
1/4-1/2
0.488 mi.
2575 ft.

MOBIL FORMER BULK PLANT # 04-419 **LUST** **S105693236**
16300 OLD VALLEY BLVD **N/A**
LA PUENTE, CA 91746

Site 2 of 2 in cluster S

Relative:
Higher

Actual:
351 ft.

LUST REG 4:

Region:	4	
Regional Board:	04	
County:	Los Angeles	
Facility Id:	I-01520	
Status:	Remediation Plan	
Substance:	Gasoline	
Substance Quantity:	Not reported	
Local Case No:	Not reported	
Case Type:	Groundwater	
Abatement Method Used at the Site:		Not reported
Global ID:	T0603702788	
W Global ID:	Not reported	
Staff:	AJL	
Local Agency:	19000	
Cross Street:	Not reported	
Enforcement Type:	LET	
Date Leak Discovered:	Not reported	
Date Leak First Reported:		3/19/1987
Date Leak Record Entered:	3/6/1990	
Date Confirmation Began:	Not reported	
Date Leak Stopped:	Not reported	
Date Case Last Changed on Database:		7/12/2002
Date the Case was Closed:		Not reported
How Leak Discovered:	Not reported	
How Leak Stopped:	Not reported	
Cause of Leak:	UNK	
Leak Source:	UNK	
Operator:	Not reported	
Water System:	Not reported	
Well Name:	Not reported	

MOBIL FORMER BULK PLANT # 04-419 (Continued) **S105693236**

Approx. Dist To Production Well (ft):	1298.1285018200191266128461582
Source of Cleanup Funding:	UNK
Preliminary Site Assessment Workplan Submitted:	3/7/2001
Preliminary Site Assessment Began:	Not reported
Pollution Characterization Began:	Not reported
Remediation Plan Submitted:	12/13/2002
Remedial Action Underway:	Not reported
Post Remedial Action Monitoring Began:	3/19/1987
Enforcement Action Date:	Not reported
Historical Max MTBE Date:	1/1/1965
Hist Max MTBE Conc in Groundwater:	380
Hist Max MTBE Conc in Soil:	120
Significant Interim Remedial Action Taken:	Not reported
GW Qualifier:	Not reported
Soil Qualifier:	=
Organization:	Not reported
Owner Contact:	Not reported
Responsible Party:	JOHNNY J. MEDRANO
RP Address:	3700 W. 190TH ST., TPT-2
Program:	LUST
Lat/Long:	34.0142676 / -1
Local Agency Staff:	Not reported
Beneficial Use:	Not reported
Priority:	Not reported
Cleanup Fund Id:	Not reported
Suspended:	Not reported
Assigned Name:	Not reported
Summary:	SUBMITTED A LIMITED GW CLEANUP PLAN. PLAN APPROVED. THE REPORTS INDICATE THAT THERE ARE THREE DIFFERENT ZONES OFGROUNDWATER CONTAMINATION. THERE APPEAR TO BE THREE ZONES DIVIDED BY LENSES OF SILTS AND CALY. SITE NEE

T111 **MATTEL INC** **LUST** **S103587491**
North **15930 VALLEY BLVD E** **Cortese** **N/A**
1/4-1/2 **INDUSTRY, CA 91744** **CERS**
0.489 mi.
2581 ft. **Site 1 of 3 in cluster T**

Relative:
Lower

Actual:
329 ft.

LUST:

Name:	MATTEL INC
Address:	15930 VALLEY BLVD E
City,State,Zip:	INDUSTRY, CA 91744
Lead Agency:	LOS ANGELES COUNTY
Case Type:	LUST Cleanup Site
Geo Track:	http://geotracker.waterboards.ca.gov/profile_report.asp?global_id=T0603704208
Global Id:	T0603704208
Latitude:	34.015267
Longitude:	-117.95516
Status:	Completed - Case Closed
Status Date:	09/15/1992
Case Worker:	JOA
RB Case Number:	I-14788
Local Agency:	LOS ANGELES COUNTY
File Location:	Not reported
Local Case Number:	Not reported
Potential Media Affect:	Soil
Potential Contaminants of Concern:	Diesel
Site History:	Not reported

MATTEL INC (Continued) **S103587491**

LUST:

Global Id:	T0603704208
Contact Type:	Local Agency Caseworker
Contact Name:	JOHN AWUJO
Organization Name:	LOS ANGELES COUNTY
Address:	900 S FREMONT AVE
City:	ALHAMBRA
Email:	jawujo@dpw.lacounty.gov
Phone Number:	6264583507

Global Id:	T0603704208
Contact Type:	Regional Board Caseworker
Contact Name:	YUE RONG
Organization Name:	LOS ANGELES RWQCB (REGION 4)
Address:	320 W. 4TH ST., SUITE 200
City:	Los Angeles
Email:	yrong@waterboards.ca.gov
Phone Number:	Not reported

LUST:

Global Id:	T0603704208
Action Type:	Other
Date:	12/27/1989
Action:	Leak Discovery

Global Id:	T0603704208
Action Type:	Other
Date:	01/23/1990
Action:	Leak Reported

Global Id:	T0603704208
Action Type:	Other
Date:	12/27/1989
Action:	Leak Stopped

LUST:

Global Id:	T0603704208
Status:	Open - Case Begin Date
Status Date:	12/27/1989

Global Id:	T0603704208
Status:	Open - Site Assessment
Status Date:	12/28/1989

Global Id:	T0603704208
Status:	Open - Site Assessment
Status Date:	01/23/1990

Global Id:	T0603704208
Status:	Open - Remediation
Status Date:	11/21/1991

Global Id:	T0603704208
Status:	Open - Remediation
Status Date:	01/06/1992

MATTEL INC (Continued) **S103587491**

Global Id:	T0603704208
Status:	Completed - Case Closed
Status Date:	09/15/1992

LUST REG 4:

Region:	4	
Regional Board:	04	
County:	Los Angeles	
Facility Id:	I-14788	
Status:	Case Closed	
Substance:	Diesel	
Substance Quantity:	Not reported	
Local Case No:	Not reported	
Case Type:	Soil	
Abatement Method Used at the Site:		Excavate and Dispose
Global ID:	T0603704208	
W Global ID:	Not reported	
Staff:	UNK	
Local Agency:	19000	
Cross Street:	STIMSON ST.	
Enforcement Type:	222	
Date Leak Discovered:	12/27/1989	
Date Leak First Reported:		1/23/1990
Date Leak Record Entered:	3/28/1990	
Date Confirmation Began:	Not reported	
Date Leak Stopped:	12/27/1989	
Date Case Last Changed on Database:		9/15/1992
Date the Case was Closed:		9/15/1992
How Leak Discovered:	Tank Closure	
How Leak Stopped:	Not reported	
Cause of Leak:	UNK	
Leak Source:	UNK	
Operator:	INC, MATTEL	
Water System:	Not reported	
Well Name:	Not reported	
Approx. Dist To Production Well (ft):		1159.6829754698267121622354401
Source of Cleanup Funding:		UNK
Preliminary Site Assessment Workplan Submitted:		Not reported
Preliminary Site Assessment Began:		12/28/1989
Pollution Characterization Began:		1/23/1990
Remediation Plan Submitted:		11/21/1991
Remedial Action Underway:		1/6/1992
Post Remedial Action Monitoring Began:		Not reported
Enforcement Action Date:		1/1/1965
Historical Max MTBE Date:		Not reported
Hist Max MTBE Conc in Groundwater:		Not reported
Hist Max MTBE Conc in Soil:		Not reported
Significant Interim Remedial Action Taken:		Not reported
GW Qualifier:	Not reported	
Soil Qualifier:	Not reported	
Organization:	Not reported	
Owner Contact:	Not reported	
Responsible Party:	MATTEL INC.	
RP Address:	15390 VALLEY BLVD., E., CITY OF INDUSTRY, 91744	
Program:	LUST	
Lat/Long:	34.0164845 / -1	

MATTEL INC (Continued) **S103587491**

Local Agency Staff:	Not reported
Beneficial Use:	Not reported
Priority:	Not reported
Cleanup Fund Id:	Not reported
Suspended:	Not reported
Assigned Name:	Not reported
Summary:	Not reported

CORTESE:

Name:	MATTEL INC
Address:	15930 VALLEY BLVD E
City,State,Zip:	INDUSTRY, CA 91744
Region:	CORTESE
Envirostor Id:	Not reported
Global ID:	T0603704208
Site/Facility Type:	LUST CLEANUP SITE
Cleanup Status:	COMPLETED - CASE CLOSED
Status Date:	Not reported
Site Code:	Not reported
Latitude:	Not reported
Longitude:	Not reported
Owner:	Not reported
Enf Type:	Not reported
Swat R:	Not reported
Flag:	active
Order No:	Not reported
Waste Discharge System No:	Not reported
Effective Date:	Not reported
Region 2:	Not reported
WID Id:	Not reported
Solid Waste Id No:	Not reported
Waste Management Uit Name:	Not reported
File Name:	Active Open

CERS:

Name:	MATTEL INC
Address:	15930 VALLEY BLVD E
City,State,Zip:	INDUSTRY, CA 91744
Site ID:	190442
CERS ID:	T0603704208
CERS Description:	Leaking Underground Storage Tank Cleanup Site

Affiliation:

Affiliation Type Desc:	Regional Board Caseworker
Entity Name:	YUE RONG - LOS ANGELES RWQCB (REGION 4)
Entity Title:	Not reported
Affiliation Address:	320 W. 4TH ST., SUITE 200
Affiliation City:	Los Angeles
Affiliation State:	CA
Affiliation Country:	Not reported
Affiliation Zip:	Not reported
Affiliation Phone:	,

Affiliation Type Desc:	Local Agency Caseworker
Entity Name:	JOHN AWUJO - LOS ANGELES COUNTY
Entity Title:	Not reported
Affiliation Address:	900 S FREMONT AVE

MATTEL INC (Continued) **S103587491**

Affiliation City:	ALHAMBRA
Affiliation State:	CA
Affiliation Country:	Not reported
Affiliation Zip:	Not reported
Affiliation Phone:	6264583507,

T112 North 1/4-1/2 0.489 mi. 2581 ft. | **AMAZON.COM SERVICES LLC DAX5**
15930 E VALLEY BLVD
INDUSTRY, CA 91744

Site 2 of 3 in cluster T

CPS-SLIC **S124668744**
CERS HAZ WASTE **N/A**
HAZNET
CERS
HWTS

Relative: Lower

Actual: 329 ft.

CPS-SLIC:

Name:	MATTEL INC.
Address:	15930 E. VALLEY BLVD.
City,State,Zip:	CITY OF INDUSTRY, CA 91744
Region:	STATE
Facility Status:	**Completed - Case Closed**
Status Date:	10/12/1994
Global Id:	T10000015649
Lead Agency:	LOS ANGELES RWQCB (REGION 4)
Lead Agency Case Number:	Not reported
Latitude:	34.01432
Longitude:	-117.9575
Case Type:	Cleanup Program Site
Case Worker:	WIP
Local Agency:	Not reported
RB Case Number:	105.0171
File Location:	Not reported
Potential Media Affected:	Not reported
Potential Contaminants of Concern:	Not reported
Site History:	Not reported

Click here to access the California GeoTracker records for this facility:

CERS HAZ WASTE:

Name:	AMAZON.COM SERVICES LLC DAX5
Address:	15930 E VALLEY BLVD
City,State,Zip:	INDUSTRY, CA 91744
Site ID:	572400
CERS ID:	10267084
CERS Description:	Hazardous Waste Generator

HAZNET:

Name:	UNIS TRANSPORTATION
Address:	15930 E VALLEY BLVD
Address 2:	Not reported
City,State,Zip:	CITY OF INDUSTRY, CA 91789
Contact:	WESLEY GLAZEBROOKS
Telephone:	9096897236
Mailing Name:	Not reported
Mailing Address:	218 MACHLIN CT
Year:	2018
Gepaid:	CAC002949048
TSD EPA ID:	CAD044429835

AMAZON.COM SERVICES LLC DAX5 (Continued) **S124668744**

CA Waste Code:	343 - Unspecified organic liquid mixture
Disposal Method:	H141 - Storage, Bulking, And/Or Transfer Off Site--No Treatment/Reovery (H010-H129) Or (H131-H135)
Tons:	0.40000
Year:	2018
Gepaid:	CAC002949048
TSD EPA ID:	CAD044429835
CA Waste Code:	352 - Other organic solids
Disposal Method:	H141 - Storage, Bulking, And/Or Transfer Off Site--No Treatment/Reovery (H010-H129) Or (H131-H135)
Tons:	0.22500
Year:	2018
Gepaid:	CAC002949048
TSD EPA ID:	AZR000003681
CA Waste Code:	223 - Unspecified oil-containing waste
Disposal Method:	H039 - Other Recovery Of Reclamation For Reuse Including Acid Regeneration, Organics Recovery Ect
Tons:	0.10000
Year:	2018
Gepaid:	CAC002949048
TSD EPA ID:	CAT000613935
CA Waste Code:	134 - Aqueous solution with total organic residues less than 10 percent
Disposal Method:	H141 - Storage, Bulking, And/Or Transfer Off Site--No Treatment/Reovery (H010-H129) Or (H131-H135)
Tons:	0.16800
Year:	2018
Gepaid:	CAC002949048
TSD EPA ID:	CAD059494310
CA Waste Code:	223 - Unspecified oil-containing waste
Disposal Method:	H141 - Storage, Bulking, And/Or Transfer Off Site--No Treatment/Reovery (H010-H129) Or (H131-H135)
Tons:	0.22500
Year:	2018
Gepaid:	CAC002949048
TSD EPA ID:	CAD059494310
CA Waste Code:	223 - Unspecified oil-containing waste
Disposal Method:	-
Tons:	0.15000
Year:	2018
Gepaid:	CAC002949048
TSD EPA ID:	CAD099452708
CA Waste Code:	133 - Aqueous solution with total organic residues 10 percent or more
Disposal Method:	H039 - Other Recovery Of Reclamation For Reuse Including Acid Regeneration, Organics Recovery Ect
Tons:	0.22935

Detail Two:

Year:	2018
EM Manifest ID:	006511316SKS20180507_D_1

AMAZON.COM SERVICES LLC DAX5 (Continued) **S124668744**

Shipment Date:	5/7/2018
Receipt Date:	5/26/2018
Manifest Number:	006511316SKS
Generator EPA ID:	CAC002949048
Name:	UNIS TRANSPORTATION
Address:	Not reported
Address 2:	Not reported
City:	Not reported
Zip:	Not reported
Telephone:	Not reported
Contact:	Not reported
Contact Telephone:	Not reported
Transporter 1 EPA ID:	TXR000081205
Transporter 1 Emergency Number:	Not reported
Transporter 2 EPA ID:	MAD039322250
Transporter 2 Emergency Number:	Not reported
TSDF EPA ID:	CAD059494310
TSDF Name:	CLEAN HARBORS SAN JOSE
TSDF Address 1:	Not reported
TSDF Address 2:	Not reported
TSDF City:	Not reported
TSDF Zip:	Not reported
TSDF Telephone:	Not reported

State:

Year:	2018
EM Manifest ID:	006511316SKS20180507_D_1
Generator EPA ID:	CAC002949048
Shipment Date:	2018-05-07
Manifest Number:	006511316SKS
Line Number:	1
Method Code:	H141
Quantity Tons:	0.07500
Quantity Waste:	150.000000
Quantity Unit:	P
Number of Containers:	1
Type of Container:	NULL
Quantity Type:	NULL
State Code:	223

Year:	2018
EM Manifest ID:	006241001SKS20180507_D_1
Shipment Date:	5/7/2018
Receipt Date:	5/14/2018
Manifest Number:	006241001SKS
Generator EPA ID:	CAC002949048
Name:	UNIS TRANSPORTATION
Address:	Not reported
Address 2:	Not reported
City:	Not reported
Zip:	Not reported
Telephone:	Not reported
Contact:	Not reported
Contact Telephone:	Not reported
Transporter 1 EPA ID:	TXR000081205
Transporter 1 Emergency Number:	Not reported
Transporter 2 EPA ID:	MAD039322250

AMAZON.COM SERVICES LLC DAX5 (Continued) **S124668744**

Transporter 2 Emergency Number:	Not reported
TSDF EPA ID:	CAD044429835
TSDF Name:	CLEAN HARBORS OF WILMINGTON LLC
TSDF Address 1:	Not reported
TSDF Address 2:	Not reported
TSDF City:	Not reported
TSDF Zip:	Not reported
TSDF Telephone:	Not reported

State:

Year:	2018
EM Manifest ID:	006241001SKS20180507_D_1
Generator EPA ID:	CAC002949048
Shipment Date:	2018-05-07
Manifest Number:	006241001SKS
Line Number:	1
Method Code:	H141
Quantity Tons:	0.12500
Quantity Waste:	250.000000
Quantity Unit:	P
Number of Containers:	1
Type of Container:	NULL
Quantity Type:	NULL
State Code:	352

Year:	2018
EM Manifest ID:	006241001SKS20180507_D_1
Generator EPA ID:	CAC002949048
Shipment Date:	2018-05-07
Manifest Number:	006241001SKS
Line Number:	2
Method Code:	H141
Quantity Tons:	0.40000
Quantity Waste:	800.000000
Quantity Unit:	P
Number of Containers:	4
Type of Container:	NULL
Quantity Type:	NULL
State Code:	343

Year:	2018
EM Manifest ID:	006476430SKS20180417_D_1
Shipment Date:	4/17/2018
Receipt Date:	5/1/2018
Manifest Number:	006476430SKS
Generator EPA ID:	CAC002949048
Name:	UNIS TRANSPORTATION
Address:	Not reported
Address 2:	Not reported
City:	Not reported
Zip:	Not reported
Telephone:	Not reported
Contact:	Not reported
Contact Telephone:	Not reported
Transporter 1 EPA ID:	TXR000081205
Transporter 1 Emergency Number:	Not reported
Transporter 2 EPA ID:	MAD039322250

AMAZON.COM SERVICES LLC DAX5 (Continued) **S124668744**

Transporter 2 Emergency Number:	Not reported
TSDF EPA ID:	AZR000003681
TSDF Name:	THERMO FLUIDS INC
TSDF Address 1:	Not reported
TSDF Address 2:	Not reported
TSDF City:	Not reported
TSDF Zip:	Not reported
TSDF Telephone:	Not reported

State:

Year:	2018
EM Manifest ID:	006476430SKS20180417_D_1
Generator EPA ID:	CAC002949048
Shipment Date:	2018-04-17
Manifest Number:	006476430SKS
Line Number:	1
Method Code:	H039
Quantity Tons:	0.10000
Quantity Waste:	200.000000
Quantity Unit:	P
Number of Containers:	1
Type of Container:	NULL
Quantity Type:	NULL
State Code:	223

Year:	2018
EM Manifest ID:	006476340SKS20180417_D_1
Shipment Date:	4/17/2018
Receipt Date:	5/9/2018
Manifest Number:	006476340SKS
Generator EPA ID:	CAC002949048
Name:	UNIS TRANSPORTATION
Address:	Not reported
Address 2:	Not reported
City:	Not reported
Zip:	Not reported
Telephone:	Not reported
Contact:	Not reported
Contact Telephone:	Not reported
Transporter 1 EPA ID:	TXR000081205
Transporter 1 Emergency Number:	Not reported
Transporter 2 EPA ID:	MAD039322250
Transporter 2 Emergency Number:	Not reported
TSDF EPA ID:	CAD059494310
TSDF Name:	CLEAN HARBORS SAN JOSE
TSDF Address 1:	Not reported
TSDF Address 2:	Not reported
TSDF City:	Not reported
TSDF Zip:	Not reported
TSDF Telephone:	Not reported

State:

Year:	2018
EM Manifest ID:	006476340SKS20180417_D_1
Generator EPA ID:	CAC002949048
Shipment Date:	2018-04-17
Manifest Number:	006476340SKS

AMAZON.COM SERVICES LLC DAX5 (Continued) **S124668744**

Line Number:	1
Method Code:	H141
Quantity Tons:	0.15000
Quantity Waste:	300.000000
Quantity Unit:	P
Number of Containers:	2
Type of Container:	NULL
Quantity Type:	NULL
State Code:	223

Year:	2018
EM Manifest ID:	006496833SKS20180221_D_1
Shipment Date:	2/21/2018
Receipt Date:	3/5/2018
Manifest Number:	006496833SKS
Generator EPA ID:	CAC002949048
Name:	UNIS TRANSPORTATION
Address:	Not reported
Address 2:	Not reported
City:	Not reported
Zip:	Not reported
Telephone:	Not reported
Contact:	Not reported
Contact Telephone:	Not reported
Transporter 1 EPA ID:	TXR000081205
Transporter 1 Emergency Number:	Not reported
Transporter 2 EPA ID:	MAD039322250
Transporter 2 Emergency Number:	Not reported
TSDF EPA ID:	CAD044429835
TSDF Name:	CLEAN HARBORS OF WILMINGTON LLC
TSDF Address 1:	Not reported
TSDF Address 2:	Not reported
TSDF City:	Not reported
TSDF Zip:	Not reported
TSDF Telephone:	Not reported

State:

Year:	2018
EM Manifest ID:	006496833SKS20180221_D_1
Generator EPA ID:	CAC002949048
Shipment Date:	2018-02-21
Manifest Number:	006496833SKS
Line Number:	1
Method Code:	H141
Quantity Tons:	0.10000
Quantity Waste:	200.000000
Quantity Unit:	P
Number of Containers:	1
Type of Container:	NULL
Quantity Type:	NULL
State Code:	352

Year:	2018
EM Manifest ID:	006496832SKS20180221_D_1
Shipment Date:	2/21/2018
Receipt Date:	3/14/2018

AMAZON.COM SERVICES LLC DAX5 (Continued) **S124668744**

Manifest Number:	006496832SKS
Generator EPA ID:	CAC002949048
Name:	UNIS TRANSPORTATION
Address:	Not reported
Address 2:	Not reported
City:	Not reported
Zip:	Not reported
Telephone:	Not reported
Contact:	Not reported
Contact Telephone:	Not reported
Transporter 1 EPA ID:	TXR000081205
Transporter 1 Emergency Number:	Not reported
Transporter 2 EPA ID:	MAD039322250
Transporter 2 Emergency Number:	Not reported
TSDF EPA ID:	CAD059494310
TSDF Name:	CLEAN HARBORS SAN JOSE
TSDF Address 1:	Not reported
TSDF Address 2:	Not reported
TSDF City:	Not reported
TSDF Zip:	Not reported
TSDF Telephone:	Not reported

State:

Year:	2018
EM Manifest ID:	006496832SKS20180221_D_1
Generator EPA ID:	CAC002949048
Shipment Date:	2018-02-21
Manifest Number:	006496832SKS
Line Number:	1
Method Code:	Not reported
Quantity Tons:	0.15000
Quantity Waste:	300.000000
Quantity Unit:	P
Number of Containers:	2
Type of Container:	NULL
Quantity Type:	NULL
State Code:	223

CERS:

Name:	AMAZON.COM SERVICES LLC DAX5
Address:	15930 E VALLEY BLVD
City,State,Zip:	INDUSTRY, CA 91744
Site ID:	572400
CERS ID:	10267084
CERS Description:	Chemical Storage Facilities

Violations:

Site ID:	572400
Site Name:	Amazon.com Services LLC DAX5
Violation Date:	07-30-2013
Citation:	22 CCR 12 66262.34(f) - California Code of Regulations, Title 22, Chapter 12, Section(s) 66262.34(f)
Violation Description:	Failure to properly label hazardous waste accumulation containers with the following requirements: "Hazardous Waste", name and address of the generator, physical and chemical characteristics of the Hazardous Waste, and starting accumulation date.
Violation Notes:	FACILITY FAILED TO LABEL HAZ WASTE CONTINERS

AMAZON.COM SERVICES LLC DAX5 (Continued) **S124668744**

Violation Division: Los Angeles County Fire Department
Violation Program: HW
Violation Source: CERS,

Site ID: 572400
Site Name: Amazon.com Services LLC DAX5
Violation Date: 05-03-2018
Citation: 22 CCR 23 66273.34 - California Code of Regulations, Title 22, Chapter 23, Section(s) 66273.34
Violation Description: Failure to label or mark each individual or container or the designated area of universal waste as required. 1) Waste batteries shall be marked with "Universal Waste-Battery(ies) . 2) Mercury containing equipment shall be marked with "Universal Waste -Mercury-Containing Equipment . 3) Lamps shall be marked with Universal Waste-Lamp(s) . 4)Each electronic devices or the container or the designated area shall be marked with Universal Waste-Electronic Device(s) . 5) Each CRTs or the container or the designated area shall be marked with "Universal Waste-CRT(s) . 6) CRT glass or the designated area shall be marked with Universal Waste-CRT glass .
Violation Notes: Returned to compliance on 06/13/2018. OBSERVATION: Owner/Operator failed to properly label universal waste. 1. 1x55 gallon drum- Universal waste aerosol was observed without accumulation start date. 2. Fluorescent light tubes were found to be stored atop a diesel tank that was said to not be in use. All fluorescent lamps and tubes are considered hazardous waste in California when they are discarded because they contain mercury. (Title 22, division 4.5, chapter 11, section 66261.50) This includes: Fluorescent tubes, including low mercury tubes. Compact fluorescents, including low mercury lamps. High Intensity Discharge (HID) Lamps: Metal halide lamps, such as floodlights for large indoor and outdoor areas and gymnasiums. Sodium lamps, such as those sometimes used as security lighting and outdoor floodlights. Mercury vapor lamps, such as those sometimes used for street lighting. CORRECTIVE ACTION: Properly label universal waste and submit statement of compliance and/or a photo of the waste [Truncated]
Violation Division: Los Angeles County Fire Department
Violation Program: HW
Violation Source: CERS,

Site ID: 572400
Site Name: Amazon.com Services LLC DAX5
Violation Date: 04-29-2021
Citation: HSC 6.95 25508.2 - California Health and Safety Code, Chapter 6.95, Section(s) 25508.2
Violation Description: Failure to annually review and electronically certify that the business plan is complete and accurate on or before the annual due date.
Violation Notes: Returned to compliance on 06/11/2021. OBSERVATION: The business failed to electronically submit and certify that the business plan is complete, accurate, and in compliance with EPCRA on or before the annual due date. 2021 California Environmental Reporting System (CERS) submittal was missing/inaccurate; Reviewed CERS submittals submitted on 4/2/2021 and found the following needed to be addressed: - The owner of company should be AMAZON.COM SERVICES LLC not Michael Boese under Business Owner Operator page on CERS; - Inaccurate quantities of hazardous materials reported on the hazardous materials and waste inventory matrix report; - The following hazardous wastes were not observed on site but were reported to CERS: - 1 x 55-gallon drum for

AMAZON.COM SERVICES LLC DAX5 (Continued) **S124668744**

Non-RCRA Hazardous Waste Liquids; - 1 x 55-gallon drum for Waste Oil; - Failure to provide the applicable new Federal Hazard Categories (24) for Waste Oil; CORRECTIVE ACTION: Electronically submit and certify that the plan is [Truncated]

Violation Division: Los Angeles County Fire Department
Violation Program: HMRRP
Violation Source: CERS,

Site ID: 572400
Site Name: Amazon.com Services LLC DAX5
Violation Date: 04-29-2021
Citation: HSC 6.95 25505(a)(4) - California Health and Safety Code, Chapter 6.95, Section(s) 25505(a)(4)
Violation Description: Failure to provide initial and annual training to all employees in safety procedures in the event of a release or threatened release of a hazardous material or failure to document and maintain training records for a minimum of three years.
Violation Notes: Returned to compliance on 05/28/2021. OBSERVATION: The business failed to provide initial and annual training to all employees in safety procedures in the event of a release or threatened release of a hazardous material including familiarity with the emergency response plan or failure to document and maintain training records for a minimum of three years. CORRECTIVE ACTION: Establish and electronically submit an employee training program containing provisions to ensure initial and annual training for all employees in safety procedures in the event of a release or threatened release of a hazardous material and document and maintain training records for a minimum of three years.
Violation Division: Los Angeles County Fire Department
Violation Program: HMRRP
Violation Source: CERS,

Site ID: 572400
Site Name: Amazon.com Services LLC DAX5
Violation Date: 05-03-2018
Citation: 22 CCR 12 66262.40(a) - California Code of Regulations, Title 22, Chapter 12, Section(s) 66262.40(a)
Violation Description: Failure to keep a copy of each properly signed manifest for at least three years from the date the waste was accepted by the initial transporter. The manifest signed at the time the waste was accepted for transport shall be kept until receiving a signed copy from the designated facility which received the waste.
Violation Notes: Returned to compliance on 06/01/2018. OBSERVATION:OBSERVATION: Uniform Hazardous Waste Manifests for used oil, waste antifreeze, parts cleaner, and used oil filters were not available at the time of inspection. CORRECTIVE ACTION: Locate a copy of manifests for all hazardous waste shipments for the last 3 years and submit copies to the CUPA.
Violation Division: Los Angeles County Fire Department
Violation Program: HW
Violation Source: CERS,

Site ID: 572400
Site Name: Amazon.com Services LLC DAX5
Violation Date: 04-19-2016
Citation: HSC 6.95 25508.2 - California Health and Safety Code, Chapter 6.95, Section(s) 25508.2

AMAZON.COM SERVICES LLC DAX5 (Continued) **S124668744**

Violation Description:	Failure to annually review and electronically certify that the business plan is complete, accurate, and up-to-date.
Violation Notes:	Returned to compliance on 06/07/2016. OBSERVATION: The facility has not annually reviewed and certified that the business plan is complete, accurate, and up-to-date. A review of CERS revealed that the last submittal of a HMBP to CERS was on 9/26/13. CORRECTIVE ACTION: Review, revise, and certify the business plan electronically in the California Environmental Reporting System (CERS).
Violation Division:	Los Angeles County Fire Department
Violation Program:	HMRRP
Violation Source:	CERS,
Site ID:	572400
Site Name:	Amazon.com Services LLC DAX5
Violation Date:	04-19-2016
Citation:	HSC 6.95 25508(d) - California Health and Safety Code, Chapter 6.95, Section(s) 25508(d)
Violation Description:	Failure to complete and/or electronically submit a business plan when storing/handling a hazardous material at or above reportable quantities.
Violation Notes:	Returned to compliance on 06/07/2016. OBSERVATION: A complete business plan has not been received by the CUPA. The facility was previously sent a notice/request from the CUPA for the submittal of a business plan. CORRECTIVE ACTION: Submit the business plan electronically in the California Environmental Reporting System (CERS) and implement immediately.
Violation Division:	Los Angeles County Fire Department
Violation Program:	HMRRP
Violation Source:	CERS,
Site ID:	572400
Site Name:	Amazon.com Services LLC DAX5
Violation Date:	05-03-2018
Citation:	22 CCR 12 66262.34(f) - California Code of Regulations, Title 22, Chapter 12, Section(s) 66262.34(f)
Violation Description:	Failure to properly label hazardous waste accumulation containers and portable tanks with the following requirements: "Hazardous Waste", name and address of the generator, physical and chemical characteristics of the Hazardous Waste, and starting accumulation date.
Violation Notes:	Returned to compliance on 06/01/2018. OBSERVATION: The following was observed in the maintenance area without a hazardous waste label: 1-275 gallon tote of used motor oil 1-55 gallon metal drum of oil filters 2-55 gallon metal drum of diesel and water The following was observed in the maintenance area without the following information on the label: 1-55 gallon metal drum antifreeze without accumulation start date 1-55 gallon metal drum used oil without accumulation start date 1-55 gallon metal drum oily absorbent without accumulation start date CORRECTIVE ACTION: Submit photos to the CUPA demonstrating that the container listed above has been properly labeled.
Violation Division:	Los Angeles County Fire Department
Violation Program:	HW
Violation Source:	CERS,
Site ID:	572400
Site Name:	Amazon.com Services LLC DAX5
Violation Date:	05-03-2018

AMAZON.COM SERVICES LLC DAX5 (Continued) **S124668744**

Citation:	HSC 6.95 25508(a)(1) - California Health and Safety Code, Chapter 6.95, Section(s) 25508(a)(1)
Violation Description:	Failure to complete and electronically submit the Business Activities Page and/or Business Owner Operator Identification Page.
Violation Notes:	Returned to compliance on 06/13/2018. OBSERVATION: The business failed to correctly complete and electronically submit the Business Activities Page and/or Business Owner Operator Identification Page. The Hazardous Waste section of the "Business Activities" is checked off as "NO". It was observed that business has an active truck repair area on site which generated hazardous waste. CORRECTIVE ACTION: Correct and electronically submit the Business Activities Page and/or Business Owner Operator Identification Page.
Violation Division:	Los Angeles County Fire Department
Violation Program:	HMRRP
Violation Source:	CERS,
Site ID:	572400
Site Name:	Amazon.com Services LLC DAX5
Violation Date:	05-03-2018
Citation:	Un-Specified
Violation Description:	Hazardous Waste Generator Program - Administration/Documentation - General Local Ordinance
Violation Notes:	Returned to compliance on 05/03/2018. OBSERVATION: Owner/Operator failed to obtain or maintain an active permit while operating auto repair maintenance shop on the southeast corner of the lot. CORRECTIVE ACTION: Every business or business concern within the jurisdiction of the LACoCUPA and subject to one or more of the program elements shall be required to apply for, pay the permit fees, and obtain from the LACoCUPA a unified program facility permit for the program elements applicable to such facility prior to the commencement of any business or activity related to any of the program elements. The permit required under this section shall be posted and conspicuously displayed at the location falling under the requirements of this chapter. Every person, business, or business concern within the jurisdiction of the LACoCUPA and subject to the requirements of one or more of the program elements shall be required to pay the applicable annual fees and any applicable late payment penalty and apply for and from [Truncated]
Violation Division:	Los Angeles County Fire Department
Violation Program:	HW
Violation Source:	CERS,
Site ID:	572400
Site Name:	Amazon.com Services LLC DAX5
Violation Date:	05-03-2018
Citation:	40 CFR 1 265.173 - U.S. Code of Federal Regulations, Title 40, Chapter 1, Section(s) 265.173
Violation Description:	Failure to meet the following container management requirements: (a) A container holding hazardous waste must always be closed during storage, except when it is necessary to add or remove waste. (b) A container holding hazardous waste must not be opened, handled, or stored in a manner which may rupture the container or cause it to leak.
Violation Notes:	Returned to compliance on 06/13/2018. OBSERVATION: The following was observed open: 1-55 gallon metal drum used antifreeze 1-55 gallon metal drum used oil 3-5 gallon plastic buckets containing used motor oil 1-55 gallon metal drum diesel/water 1- plastic tub of antifreeze

AMAZON.COM SERVICES LLC DAX5 (Continued) **S124668744**

	CORRECTIVE ACTION: Properly secure the container with rings tightly bolted and bungholes capped. Submit photos to the CUPA demonstrating that the container listed above has been properly closed.
Violation Division:	Los Angeles County Fire Department
Violation Program:	HW
Violation Source:	CERS,
Site ID:	572400
Site Name:	Amazon.com Services LLC DAX5
Violation Date:	07-30-2013
Citation:	HSC 6.95 25505(a) - California Health and Safety Code, Chapter 6.95, Section(s) 25505(a)
Violation Description:	Owner/Operator failed to complete and/or submit a Hazardous Materials Business Plan when storing hazardous materials at or above the thresholds quantities of 55 gallons/500 lbs/200 cubic feet.
Violation Notes:	FACILITY FAILED TO SUBMIT ACCURATE PROPANE TANK AND TOETS FOR USED OIL
Violation Division:	Los Angeles County Fire Department
Violation Program:	HMRRP
Violation Source:	CERS,
Site ID:	572400
Site Name:	Amazon.com Services LLC DAX5
Violation Date:	05-03-2018
Citation:	40 CFR 1 265.31 - U.S. Code of Federal Regulations, Title 40, Chapter 1, Section(s) 265.31
Violation Description:	Failure to maintain and operate the facility to minimize the possibility of a fire, explosion, or any unplanned sudden or non-sudden release of hazardous waste or hazardous waste constituents to air, soil, or surface water which could threaten human health or the environment.
Violation Notes:	Returned to compliance on 06/13/2018. OBSERVATION: Perform housekeeping throughout. Accumulation of oil and absorbent was observed in the hazardous waste storage area. A 55 gallon drum against fence in hazardous waste storage area was labeled as Non-RCRA hazardous waste (used oil) was observed without bung cap and lid contained a substantial amount of oily water. Many other drums were observed not properly closed (bung caps open and ring tops not bolted) and would not be spill proof if the container were to be tipped over in an accident. CORRECTIVE ACTION: Submit photos/documentation to the CUPA demonstrating the spill has been properly removed and managed.
Violation Division:	Los Angeles County Fire Department
Violation Program:	HW
Violation Source:	CERS,
Site ID:	572400
Site Name:	Amazon.com Services LLC DAX5
Violation Date:	07-30-2013
Citation:	22 CCR 12 66262.40(a) - California Code of Regulations, Title 22, Chapter 12, Section(s) 66262.40(a)
Violation Description:	Failure to maintain uniform hazardous waste manifest, consolidated manifest, or bills of lading copies for three years.
Violation Notes:	FACILITY FAILED TO MAINTAIN CURRENT MANIFEST FOR USED OIL PICK UP.
Violation Division:	Los Angeles County Fire Department
Violation Program:	HW
Violation Source:	CERS,
Site ID:	572400

AMAZON.COM SERVICES LLC DAX5 (Continued) **S124668744**

Site Name: Amazon.com Services LLC DAX5
Violation Date: 07-30-2013
Citation: HSC 6.95 25510 - California Health and Safety Code, Chapter 6.95, Section(s) 25510
Violation Description: Failure to update hazardous material inventory within 30 days when one of the following occurs: A 100 percent or more increase in the quantity of a previously disclosed material. Any handling of a previously undisclosed hazardous materials A change of business address, business ownership, or business name.
Violation Notes: FACILITY FAILED TO SUBMIT UPDATED AND ACCUTATE INFORMATION OF PROPANE TANK AND TOETS FOR USED OIL
Violation Division: Los Angeles County Fire Department
Violation Program: HMRRP
Violation Source: CERS,

Site ID: 572400
Site Name: Amazon.com Services LLC DAX5
Violation Date: 05-03-2018
Citation: HSC 6.95 25508.1(a)-(f) - California Health and Safety Code, Chapter 6.95, Section(s) 25508.1(a)-(f)
Violation Description: Failure to electronically update business plan within 30 days of any one of the following events: A 100 percent or more increase in the quantity of a previously disclosed material. Any handling of a previously undisclosed hazardous materials at or above reportable quantities. A change of business address, business ownership, or business name. A substantial change in the handler's operations that requires modification to any portion of the business plan.
Violation Notes: Returned to compliance on 06/13/2018. OBSERVATION: The business failed to update business plan within 30 days when one of the following occurs: a 100 percent or more increase in the quantity of a previously disclosed material; any handling of a previously undisclosed hazardous material; a change of business address, business ownership, or business name; or a substantial change in the handler's operations that requires modification to any portion of the business plan. 1. The inventory reported in CERS reflects a 220 gallon diesel tank(in maintenance area) and propane storage tank (in maintenance area) that was reported during the inspection, it was no longer in use. 2. Update the company name change in CERS. 3. Update inventory to include all reportable (55 gallons, 500lbs, or 200 cubic feet) in truck maintenance area (oil, antifreeze, used oil, and used antifreeze) CORRECTIVE ACTION: Update all submittal elements effected by the change(s) and electronically submit the update within 30 days.
Violation Division: Los Angeles County Fire Department
Violation Program: HMRRP
Violation Source: CERS,

Site ID: 572400
Site Name: Amazon.com Services LLC DAX5
Violation Date: 05-03-2018
Citation: 40 CFR 1 262.34(d)(5)(iii) - U.S. Code of Federal Regulations, Title 40, Chapter 1, Section(s) 262.34(d)(5)(iii)
Violation Description: Failure to ensure that all employees are thoroughly familiar with proper waste handling and emergency procedures, relevant to their responsibilities during normal facility operations and emergencies.
Violation Notes: Returned to compliance on 06/13/2018. OBSERVATION: Employees are not thoroughly familiar with proper waste handling and emergency procedures as demonstrated by the number and/or type of hazardous

AMAZON.COM SERVICES LLC DAX5 (Continued) **S124668744**

waste violations observed at the time of inspection. Generators of hazardous waste must ensure that all employees are thoroughly familiar with proper waste handling and emergency procedures relevant to their responsibility during normal facility operations and emergencies. All employees shall be trained within six months of assignment and take part in an annual review of the initial training received. CORRECTIVE ACTION: Submit documentation to the CUPA demonstrating that employees have been properly trained.

Violation Division: Los Angeles County Fire Department
Violation Program: HW
Violation Source: CERS,

Site ID: 572400
Site Name: Amazon.com Services LLC DAX5
Violation Date: 05-03-2018
Citation: HSC 6.5 25250.22 - California Health and Safety Code, Chapter 6.5, Section(s) 25250.22
Violation Description: Failure to properly manage used oil and/or fuel filters in accordance with the requirements.
Violation Notes: Returned to compliance on 05/03/2018. OBSERVATION: Used oil filters may exhibit hazardous characteristics for lead, other heavy metals and petroleum derived compounds and are classified as hazardous waste in California. An oil filter was observed in trash can with municipal solid waste. CORRECTIVE ACTION: Oil filter was removed and placed into appropriate drum.
Violation Division: Los Angeles County Fire Department
Violation Program: HW
Violation Source: CERS,

Site ID: 572400
Site Name: Amazon.com Services LLC DAX5
Violation Date: 05-03-2018
Citation: 49 CFR 1 172.201(e) - U.S. Code of Federal Regulations, Title 49, Chapter 1, Section(s) 172.201(e)
Violation Description: Failure of the universal waste handler to transfer universal waste to another universal waste handler, or appropriate destination facility. Failure to package, label, mark and placard shipments and prepare shipping papers for any universal waste that meets the hazardous materials definition in accordance with DOT 49 CFR parts 171-180.
Violation Notes: Not reported
Violation Division: Los Angeles County Fire Department
Violation Program: HW
Violation Source: CERS,

Site ID: 572400
Site Name: Amazon.com Services LLC DAX5
Violation Date: 05-03-2018
Citation: HSC 6.95 25508(a)(1) - California Health and Safety Code, Chapter 6.95, Section(s) 25508(a)(1)
Violation Description: Failure to complete and electronically submit a site map with all required content.
Violation Notes: Returned to compliance on 06/13/2018. OBSERVATION: The business failed to complete and electronically submit a site map with all required content including: north orientation, loading area, internal roads, adjacent streets, storm and sewer drains, emergency shut offs, and hazardous materials/waste storage areas. CORRECTIVE ACTION: Complete and electronically submit a site map with all required content.

AMAZON.COM SERVICES LLC DAX5 (Continued) **S124668744**

Violation Division: Los Angeles County Fire Department
Violation Program: HMRRP
Violation Source: CERS,

Site ID: 572400
Site Name: Amazon.com Services LLC DAX5
Violation Date: 07-30-2013
Citation: 22 CCR 16 66266.81(b) - California Code of Regulations, Title 22, Chapter 16, Section(s) 66266.81(b)
Violation Description: Failure to properly manage, store, and label a damaged lead acid battery so as to minimize the release of acid and lead and to protect the environment.
Violation Notes: FACILITY FAILED TO PROPERLY MANAGE,STORE AND LABEL DAMAGED LEAD ACID BATTERIES.
Violation Division: Los Angeles County Fire Department
Violation Program: HW
Violation Source: CERS,

Evaluation:
Eval General Type: Compliance Evaluation Inspection
Eval Date: 04-19-2016
Violations Found: No
Eval Type: Routine done by local agency
Eval Notes: Diana Lee, Operations Manager
Eval Division: Los Angeles County Fire Department
Eval Program: HW
Eval Source: CERS,

Eval General Type: Compliance Evaluation Inspection
Eval Date: 05-03-2018
Violations Found: Yes
Eval Type: Routine done by local agency
Eval Notes: Robert Chung, VP of Operations
Eval Division: Los Angeles County Fire Department
Eval Program: HW
Eval Source: CERS,

Eval General Type: Compliance Evaluation Inspection
Eval Date: 06-15-2020
Violations Found: No
Eval Type: Routine done by local agency
Eval Notes: STEVE KIM, FACILITY MGR At the time of the inspection it was determined the facility was no longer subject to this CUPA Program. Date of inactivation: JANUARY 4, 2020
Eval Division: Los Angeles County Fire Department
Eval Program: HMRRP
Eval Source: CERS,

Eval General Type: Compliance Evaluation Inspection
Eval Date: 06-15-2020
Violations Found: No
Eval Type: Routine done by local agency
Eval Notes: STEVE KIM, FACILITY MGR At the time of the inspection it was determined the facility was no longer subject to this CUPA Program. Date of inactivation: JANUARY 4, 2020
Eval Division: Los Angeles County Fire Department
Eval Program: HW

AMAZON.COM SERVICES LLC DAX5 (Continued) **S124668744**

Eval Source: CERS,

Eval General Type: Compliance Evaluation Inspection
Eval Date: 07-30-2013
Violations Found: Yes
Eval Type: Routine done by local agency
Eval Notes: INSPECTED BY B. NASSERI CONSENT GIVEN BY DAVID NIU
Eval Division: Los Angeles County Fire Department
Eval Program: HMRRP
Eval Source: CERS,

Eval General Type: Compliance Evaluation Inspection
Eval Date: 07-30-2013
Violations Found: Yes
Eval Type: Routine done by local agency
Eval Notes: INSPECTED BY B. NASSERI CONSENT GIVEN BY DAVID NIU
Eval Division: Los Angeles County Fire Department
Eval Program: HW
Eval Source: CERS,

Eval General Type: Compliance Evaluation Inspection
Eval Date: 04-19-2016
Violations Found: Yes
Eval Type: Routine done by local agency
Eval Notes: Diana Lee, Operations Manager
Eval Division: Los Angeles County Fire Department
Eval Program: HMRRP
Eval Source: CERS,

Eval General Type: Compliance Evaluation Inspection
Eval Date: 04-29-2021
Violations Found: No
Eval Type: Routine done by local agency
Eval Notes: Anna Peterson, WHHS/EHS
Eval Division: Los Angeles County Fire Department
Eval Program: HW
Eval Source: CERS,

Eval General Type: Other/Unknown
Eval Date: 06-13-2018
Violations Found: No
Eval Type: Other, not routine, done by local agency
Eval Notes: Luis Valenuela
Eval Division: Los Angeles County Fire Department
Eval Program: HMRRP
Eval Source: CERS,

Eval General Type: Other/Unknown
Eval Date: 06-13-2018
Violations Found: No
Eval Type: Other, not routine, done by local agency
Eval Notes: Luis Valenzuela
Eval Division: Los Angeles County Fire Department
Eval Program: HW
Eval Source: CERS,

Eval General Type: Compliance Evaluation Inspection

AMAZON.COM SERVICES LLC DAX5 (Continued) **S124668744**

Eval Date: 07-30-2013
Violations Found: No
Eval Type: Routine done by local agency
Eval Notes: Not reported
Eval Division: Los Angeles County Fire Department
Eval Program: HW
Eval Source: CERS,

Eval General Type: Compliance Evaluation Inspection
Eval Date: 04-29-2021
Violations Found: Yes
Eval Type: Routine done by local agency
Eval Notes: Anna Peterson, WHHS/EHS
Eval Division: Los Angeles County Fire Department
Eval Program: HMRRP
Eval Source: CERS,

Eval General Type: Other/Unknown
Eval Date: 06-07-2016
Violations Found: No
Eval Type: Other, not routine, done by local agency
Eval Notes: Not reported
Eval Division: Los Angeles County Fire Department
Eval Program: HMRRP
Eval Source: CERS,

Eval General Type: Compliance Evaluation Inspection
Eval Date: 05-03-2018
Violations Found: Yes
Eval Type: Routine done by local agency
Eval Notes: Robert Chung, VP of Operations
Eval Division: Los Angeles County Fire Department
Eval Program: HMRRP
Eval Source: CERS,

Eval General Type: Compliance Evaluation Inspection
Eval Date: 07-30-2013
Violations Found: No
Eval Type: Routine done by local agency
Eval Notes: Not reported
Eval Division: Los Angeles County Fire Department
Eval Program: HMRRP
Eval Source: CERS,

Affiliation:
Affiliation Type Desc: CUPA District
Entity Name: Los Angeles County Fire
Entity Title: Not reported
Affiliation Address: 5825 Rickenbacker Road
Affiliation City: Commerce
Affiliation State: CA
Affiliation Country: Not reported
Affiliation Zip: 90040-3027
Affiliation Phone: (323) 890-4000,

Affiliation Type Desc: Legal Owner
Entity Name: Amazon.com Services LLC

AMAZON.COM SERVICES LLC DAX5 (Continued) **S124668744**

Entity Title:	Not reported
Affiliation Address:	PO Box 80842
Affiliation City:	Seattle
Affiliation State:	WA
Affiliation Country:	United States
Affiliation Zip:	98108
Affiliation Phone:	(206) 266-1036,

Affiliation Type Desc:	Operator
Entity Name:	Amazon.com Services LLC
Entity Title:	Not reported
Affiliation Address:	Not reported
Affiliation City:	Not reported
Affiliation State:	Not reported
Affiliation Country:	Not reported
Affiliation Zip:	Not reported
Affiliation Phone:	(206) 266-1036,

Affiliation Type Desc:	Parent Corporation
Entity Name:	Amazon.com Services LLC
Entity Title:	Not reported
Affiliation Address:	Not reported
Affiliation City:	Not reported
Affiliation State:	Not reported
Affiliation Country:	Not reported
Affiliation Zip:	Not reported
Affiliation Phone:	,

Affiliation Type Desc:	Environmental Contact
Entity Name:	Rose Salazar
Entity Title:	Not reported
Affiliation Address:	PO Box 80842
Affiliation City:	Seattle
Affiliation State:	WA
Affiliation Country:	Not reported
Affiliation Zip:	98108
Affiliation Phone:	,

Affiliation Type Desc:	Facility Mailing Address
Entity Name:	Mailing Address
Entity Title:	Not reported
Affiliation Address:	PO Box 80842
Affiliation City:	Seattle
Affiliation State:	WA
Affiliation Country:	Not reported
Affiliation Zip:	98108
Affiliation Phone:	,

Affiliation Type Desc:	Document Preparer
Entity Name:	Hunter Gowans
Entity Title:	Not reported
Affiliation Address:	Not reported
Affiliation City:	Not reported
Affiliation State:	Not reported
Affiliation Country:	Not reported
Affiliation Zip:	Not reported
Affiliation Phone:	,

AMAZON.COM SERVICES LLC DAX5 (Continued) **S124668744**

Affiliation Type Desc:	Identification Signer
Entity Name:	Paul Wilson
Entity Title:	NA Environmental Leader
Affiliation Address:	Not reported
Affiliation City:	Not reported
Affiliation State:	Not reported
Affiliation Country:	Not reported
Affiliation Zip:	Not reported
Affiliation Phone:	,

Name:	MATTEL INC.
Address:	15930 E. VALLEY BLVD.
City,State,Zip:	CITY OF INDUSTRY, CA 91744
Site ID:	603646
CERS ID:	T10000015649
CERS Description:	Cleanup Program Site

Affiliation:

Affiliation Type Desc:	Regional Board Caseworker
Entity Name:	WELL INVESTIGATION PROGRAM - LOS ANGELES RWQCB (REGION 4)
Entity Title:	Not reported
Affiliation Address:	320 W. 4TH ST., SUITE 200
Affiliation City:	LOS ANGELES
Affiliation State:	CA
Affiliation Country:	Not reported
Affiliation Zip:	Not reported
Affiliation Phone:	,

HWTS:

Name:	UNIS TRANSPORTATION
Address:	15930 E VALLEY BLVD
Address 2:	Not reported
City,State,Zip:	CITY OF INDUSTRY, CA 91744
EPA ID:	CAC002949048
Inactive Date:	05/20/2018
Create Date:	02/17/2018
Last Act Date:	Not reported
Mailing Name:	Not reported
Mailing Address:	218 MACHLIN CT
Mailing Address 2:	Not reported
Mailing City,State,Zip:	WALNUT, CA 91789
Owner Name:	JAMES LIN
Owner Address:	218 MACHLIN CT
Owner Address 2:	Not reported
Owner City,State,Zip:	WALNUT, CA 91789
Contact Name:	WESLEY GLAZEBROOKS
Contact Address:	15930 E VALLEY BLVD
Contact Address 2:	Not reported
City,State,Zip:	CITY OF INDUSTRY, CA 91744
Facility Status:	Inactive
Facility Type:	TEMPORARY
Category:	STATE
Latitude:	34.016241
Longitude:	-117.953881

AMAZON.COM SERVICES LLC DAX5 (Continued) **S124668744**

NAICS:

EPA ID:	CAC002949048
Create Date:	2018-02-17 05:26:01.653
NAICS Code:	484210
NAICS Description:	Used Household and Office Goods Moving
Issued EPA ID Date:	2018-02-17 05:26:01.74700
Inactive Date:	2018-05-20 03:00:32.65300
Facility Name:	UNIS TRANSPORTATION
Facility Address:	15930 E VALLEY BLVD
Facility Address 2:	Not reported
Facility City:	CITY OF INDUSTRY
Facility County:	Not reported
Facility State:	CA
Facility Zip:	91744

T113 **MATTEL INC** **HIST CORTESE** **S101296427**
North **15930 VALLEY** **N/A**
1/4-1/2 **INDUSTRY, CA 91744**
0.489 mi.
2581 ft. **Site 3 of 3 in cluster T**

Relative:
Lower

Actual:
329 ft.

HIST CORTESE:

edr_fname:	MATTEL INC
edr_fadd1:	15930 VALLEY
City,State,Zip:	INDUSTRY, CA 91744
Region:	CORTESE
Facility County Code:	19
Reg By:	LTNKA
Reg Id:	I-14788

---

114 **SYMONS CORP** **CPS-SLIC** **S106764078**
NW **722 S PARRIOTT PL** **WIP** **N/A**
1/4-1/2 **CITY OF INDUSTRY (CORPORATE NA, CA 91745**
0.494 mi.
2607 ft.

Relative:
Lower

Actual:
324 ft.

CPS-SLIC:

Name:	SYMONS CORP
Address:	722 S. PARRIOTT PL.
City,State,Zip:	CITY OF INDUSTRY, CA 91745
Region:	STATE
Facility Status:	**Completed - Case Closed**
Status Date:	10/31/1996
Global Id:	T10000014450
Lead Agency:	LOS ANGELES RWQCB (REGION 4)
Lead Agency Case Number:	Not reported
Latitude:	34.01973
Longitude:	-117.95867
Case Type:	Cleanup Program Site
Case Worker:	WIP
Local Agency:	Not reported
RB Case Number:	102.0272
File Location:	Not reported
Potential Media Affected:	Not reported
Potential Contaminants of Concern:	Not reported

SYMONS CORP (Continued) **S106764078**

Site History: Not reported

Click here to access the California GeoTracker records for this facility:

Name: SYMONS CORPORATION
Address: 722 S. PARRIOTT PL.
City,State,Zip: CITY OF INDUSTRY, CA 91745
Region: STATE
Facility Status: Completed - Case Closed
Status Date: 12/27/1996
Global Id: T10000015732
Lead Agency: LOS ANGELES RWQCB (REGION 4)
Lead Agency Case Number: Not reported
Latitude: 34.01973
Longitude: -117.95867
Case Type: Cleanup Program Site
Case Worker: WIP
Local Agency: Not reported
RB Case Number: 105.0271
File Location: Not reported
Potential Media Affected: Not reported
Potential Contaminants of Concern: Not reported
Site History: Not reported

Click here to access the California GeoTracker records for this facility:

WIP:
Name: SYMONS CORP
Address: 722 S Parriott Pl
City,State,Zip: CITY OF INDUSTRY (CORPORATE NAME INDUSTRY), CA 91745
Region: 4
File Number: 102.0272
File Status: Historical
Staff: UNIDENTIFIED
Facility Suite: Not reported

R115 **ELECTRO MED** **CPS-SLIC** **S112901627**
SE **1320 JOHNSON DR** **HAZNET** **N/A**
1/4-1/2 **INDUSTRY, CA 91745** **HWTS**
0.499 mi.
2633 ft. **Site 4 of 4 in cluster R**

Relative:
Higher

Actual:
386 ft.

CPS-SLIC:
Name: SUPERIOR TILE COMPANY
Address: 1320 JOHNSON DR.
City,State,Zip: CITY OF INDUSTRY, CA 91745
Region: STATE
Facility Status: Completed - Case Closed
Status Date: 08/03/1988
Global Id: T10000015729
Lead Agency: LOS ANGELES RWQCB (REGION 4)
Lead Agency Case Number: Not reported
Latitude: 34.00331
Longitude: -117.94681
Case Type: Cleanup Program Site
Case Worker: WIP
Local Agency: Not reported

ELECTRO MED (Continued) **S112901627**

RB Case Number: 105.0268
File Location: Not reported
Potential Media Affected: Not reported
Potential Contaminants of Concern: Not reported
Site History: Not reported

Click here to access the California GeoTracker records for this facility:

HAZNET:
Name: ELECTRO MED
Address: 1320 JOHNSON DR
Address 2: Not reported
City,State,Zip: INDUSTRY, CA 91745
Contact: SHARON DOUNG
Telephone: 6263305801
Mailing Name: Not reported
Mailing Address: 1320 JOHNSON DR

Year: 2003
Gepaid: CAC002182529
TSD EPA ID: CAD099452708
CA Waste Code: 221 - Waste oil and mixed oil
Disposal Method: R01 - Recycler
Tons: 0.152

Additional Info:
Year: 2003
Gen EPA ID: CAC002182529

Shipment Date: 20030528
Creation Date: 6/23/2004 9:59:25
Receipt Date: 20030530
Manifest ID: 22067827
Trans EPA ID: CAD980814446
Trans Name: Not reported
Trans 2 EPA ID: Not reported
Trans 2 Name: Not reported
TSDF EPA ID: CAD099452708
Trans Name: Not reported
TSDF Alt EPA ID: CAD099452708
TSDF Alt Name: Not reported
Waste Code Description: 221 - Waste oil and mixed oil
RCRA Code: Not reported
Meth Code: R01 - Recycler
Quantity Tons: 0.152
Waste Quantity: 40
Quantity Unit: G
Additional Code 1: Not reported
Additional Code 2: Not reported
Additional Code 3: Not reported
Additional Code 4: Not reported
Additional Code 5: Not reported

HWTS:
Name: ELECTRO MED

ELECTRO MED (Continued) **S112901627**

Address:	1320 JOHNSON DR
Address 2:	Not reported
City,State,Zip:	INDUSTRY, CA 91745
EPA ID:	CAC002182529
Inactive Date:	11/06/2003
Create Date:	05/09/2003
Last Act Date:	Not reported
Mailing Name:	Not reported
Mailing Address:	1320 JOHNSON DR
Mailing Address 2:	Not reported
Mailing City,State,Zip:	INDUSTRY, CA 91745
Owner Name:	TA STU
Owner Address:	1320 JOHNSON DR
Owner Address 2:	Not reported
Owner City,State,Zip:	INDUSTRY, CA 91745
Contact Name:	SHARON DOUNG
Contact Address:	1320 JOHNSON DR
Contact Address 2:	Not reported
City,State,Zip:	INDUSTRY, CA 91745
Facility Status:	Inactive
Facility Type:	TEMPORARY
Category:	STATE
Latitude:	34.004171
Longitude:	-117.946954

---

116 **BDP CO.** **ENVIROSTOR** **S103959256**
NNW **855 ANAHEIM-PUENTE RD** **ENF** **N/A**
1/2-1 **CITY OF INDUSTRY (CORPORATE NA, CA 91745** **WIP**
0.773 mi.
4082 ft.

Relative:
Lower

Actual:
321 ft.

ENVIROSTOR:

Name:	CARRIER CORP.
Address:	855 ANAHEIM-PUENTE ROAD
City,State,Zip:	CITY OF INDUSTRY, CA 91749
Facility ID:	71002533
Status:	Refer: Other Agency
Status Date:	Not reported
Site Code:	Not reported
Site Type:	Tiered Permit
Site Type Detailed:	Tiered Permit
Acres:	Not reported
NPL:	NO
Regulatory Agencies:	NONE SPECIFIED
Lead Agency:	NONE SPECIFIED
Program Manager:	Not reported
Supervisor:	Not reported
Division Branch:	Cleanup Chatsworth
Assembly:	57
Senate:	22
Special Program:	Not reported
Restricted Use:	NO
Site Mgmt Req:	NONE SPECIFIED
Funding:	Not reported
Latitude:	34.01973
Longitude:	-117.9586
APN:	NONE SPECIFIED
Past Use:	NONE SPECIFIED

BDP CO. (Continued) **S103959256**

Potential COC: NONE SPECIFIED
Confirmed COC: NONE SPECIFIED
Potential Description: NONE SPECIFIED
Alias Name: CAD066702689
Alias Type: EPA Identification Number
Alias Name: 71002533
Alias Type: Envirostor ID Number

Completed Info:
Completed Area Name: Not reported
Completed Sub Area Name: Not reported
Completed Document Type: Not reported
Completed Date: Not reported
Comments: Not reported

Future Area Name: Not reported
Future Sub Area Name: Not reported
Future Document Type: Not reported
Future Due Date: Not reported
Schedule Area Name: Not reported
Schedule Sub Area Name: Not reported
Schedule Document Type: Not reported
Schedule Due Date: Not reported
Schedule Revised Date: Not reported

ENF:
Name: BDP CO.
Address: 855 ANAHEIM-PUENTE ROAD
City,State,Zip: CITY OF INDUSTRY, CA 91745
Region: 4
Facility Id: 208961
Agency Name: BDP Company
Place Type: Facility
Place Subtype: Not reported
Facility Type: Not reported
Agency Type: Privately-Owned Business
Of Agencies: 1
Place Latitude: Not reported
Place Longitude: Not reported
SIC Code 1: Not reported
SIC Desc 1: Not reported
SIC Code 2: Not reported
SIC Desc 2: Not reported
SIC Code 3: Not reported
SIC Desc 3: Not reported
NAICS Code 1: Not reported
NAICS Desc 1: Not reported
NAICS Code 2: Not reported
NAICS Desc 2: Not reported
NAICS Code 3: Not reported
NAICS Desc 3: Not reported
Of Places: 1
Source Of Facility: Reg Meas
Design Flow: Not reported
Threat To Water Quality: Not reported
Complexity: Not reported
Pretreatment: Not reported

BDP CO. (Continued) **S103959256**

Facility Waste Type:	Not reported
Facility Waste Type 2:	Not reported
Facility Waste Type 3:	Not reported
Facility Waste Type 4:	Not reported
Program:	WIP
Program Category1:	MONITORING
Program Category2:	MONITORING
# Of Programs:	1
WDID:	4WIP1050036
Reg Measure Id:	153547
Reg Measure Type:	Unregulated
Region:	4
Order #:	Not reported
Npdes# CA#:	Not reported
Major-Minor:	Not reported
Npdes Type:	Not reported
Reclamation:	Not reported
Dredge Fill Fee:	Not reported
301H:	Not reported
Application Fee Amt Received:	Not reported
Status:	Historical
Status Date:	06/17/2005
Effective Date:	Not reported
Expiration/Review Date:	Not reported
Termination Date:	Not reported
WDR Review - Amend:	Not reported
WDR Review - Revise/Renew:	Not reported
WDR Review - Rescind:	Not reported
WDR Review - No Action Required:	Not reported
WDR Review - Pending:	Not reported
WDR Review - Planned:	Not reported
Status Enrollee:	N
Individual/General:	Not reported
Fee Code:	Not reported
Direction/Voice:	Passive
Enforcement Id(EID):	226000
Region:	4
Order / Resolution Number:	UNKNOWN
Enforcement Action Type:	Clean-up and Abatement Order
Effective Date:	09/01/2005
Adoption/Issuance Date:	Not reported
Achieve Date:	Not reported
Termination Date:	09/01/2005
ACL Issuance Date:	Not reported
EPL Issuance Date:	Not reported
Status:	Historical
Title:	Enforcement - 4WIP1050036
Description:	Not reported
Program:	WIP
Latest Milestone Completion Date:	Not reported
# Of Programs1:	1
Total Assessment Amount:	0
Initial Assessed Amount:	0
Liability $ Amount:	0
Project $ Amount:	0
Liability $ Paid:	0
Project $ Completed:	0

BDP CO. (Continued) **S103959256**

Total $ Paid/Completed Amount: 0

WIP:

Name:	BDP CO.
Address:	855 Anaheim-Puente Rd
City,State,Zip:	CITY OF INDUSTRY (CORPORATE NAME INDUSTRY), CA 91745
Region:	4
File Number:	105.0036
File Status:	**Historical**
Staff:	ACASTANE
Facility Suite:	Not reported

---

117 East 1/2-1 0.807 mi. 4259 ft.

Relative: Higher

Actual: 357 ft.

PAC FOUNDRIES INDUSTRY
16800 CHESTNUT ST
CITY OF INDUSTRY, CA 91748

ENVIROSTOR **S101669365**
CPS-SLIC **N/A**
EMI
NPDES
WDS
CIWQS

ENVIROSTOR:

Name:	TELEDYNE CASTING SERVICE - PICCO
Address:	16800 CHESTNUT STREET
City,State,Zip:	CITY OF INDUSTRY, CA 91745
Facility ID:	19340771
Status:	Refer: RWQCB
Status Date:	01/28/1997
Site Code:	300649
Site Type:	Historical
Site Type Detailed:	* Historical
Acres:	Not reported
NPL:	NO
Regulatory Agencies:	NONE SPECIFIED
Lead Agency:	NONE SPECIFIED
Program Manager:	Not reported
Supervisor:	Referred - Not Assigned
Division Branch:	Cleanup Chatsworth
Assembly:	57
Senate:	22
Special Program:	Not reported
Restricted Use:	NO
Site Mgmt Req:	NONE SPECIFIED
Funding:	Not reported
Latitude:	34.00649
Longitude:	-117.9390
APN:	8242030004
Past Use:	NONE SPECIFIED
Potential COC:	NONE SPECIFIED
Confirmed COC:	NONE SPECIFIED
Potential Description:	NONE SPECIFIED
Alias Name:	TELEDYNE/PICCO
Alias Type:	Alternate Name
Alias Name:	8242030004
Alias Type:	APN
Alias Name:	300649
Alias Type:	Project Code (Site Code)
Alias Name:	19340771
Alias Type:	Envirostor ID Number

PAC FOUNDRIES INDUSTRY (Continued) **S101669365**

Completed Info:

Completed Area Name:	Not reported
Completed Sub Area Name:	Not reported
Completed Document Type:	Not reported
Completed Date:	Not reported
Comments:	Not reported
Future Area Name:	Not reported
Future Sub Area Name:	Not reported
Future Document Type:	Not reported
Future Due Date:	Not reported
Schedule Area Name:	Not reported
Schedule Sub Area Name:	Not reported
Schedule Document Type:	Not reported
Schedule Due Date:	Not reported
Schedule Revised Date:	Not reported

CPS-SLIC:

Name:	TELEDYNE PICCO
Address:	16800 CHESTNUT ST.
City,State,Zip:	CITY OF INDUSTRY, CA 91749
Region:	STATE
Facility Status:	**Completed - Case Closed**
Status Date:	01/29/1998
Global Id:	T10000015737
Lead Agency:	LOS ANGELES RWQCB (REGION 4)
Lead Agency Case Number:	Not reported
Latitude:	34.00649
Longitude:	-117.93908
Case Type:	Cleanup Program Site
Case Worker:	WIP
Local Agency:	Not reported
RB Case Number:	105.0276
File Location:	Not reported
Potential Media Affected:	Not reported
Potential Contaminants of Concern:	Not reported
Site History:	Not reported

Click here to access the California GeoTracker records for this facility:

EMI:

Name:	PAC FOUNDRIES-INDUSTRY
Address:	16800 CHESTNUT ST
City,State,Zip:	CITY OF INDUSTRY, CA 917481017
Year:	2002
County Code:	19
Air Basin:	SC
Facility ID:	126544
Air District Name:	SC
SIC Code:	3324
Air District Name:	SOUTH COAST AQMD
Community Health Air Pollution Info System:	Not reported
Consolidated Emission Reporting Rule:	Not reported
Total Organic Hydrocarbon Gases Tons/Yr:	3
Reactive Organic Gases Tons/Yr:	2
Carbon Monoxide Emissions Tons/Yr:	1

PAC FOUNDRIES INDUSTRY (Continued) **S101669365**

NOX - Oxides of Nitrogen Tons/Yr:	2
SOX - Oxides of Sulphur Tons/Yr:	0
Particulate Matter Tons/Yr:	0
Part. Matter 10 Micrometers and Smllr Tons/Yr:	0

Name:	PAC FOUNDRIES-INDUSTRY
Address:	16800 CHESTNUT ST
City,State,Zip:	CITY OF INDUSTRY, CA 917481017
Year:	2003
County Code:	19
Air Basin:	SC
Facility ID:	126544
Air District Name:	SC
SIC Code:	3324
Air District Name:	SOUTH COAST AQMD
Community Health Air Pollution Info System:	Not reported
Consolidated Emission Reporting Rule:	Not reported
Total Organic Hydrocarbon Gases Tons/Yr:	3
Reactive Organic Gases Tons/Yr:	2
Carbon Monoxide Emissions Tons/Yr:	1
NOX - Oxides of Nitrogen Tons/Yr:	2
SOX - Oxides of Sulphur Tons/Yr:	0
Particulate Matter Tons/Yr:	0
Part. Matter 10 Micrometers and Smllr Tons/Yr:	0

Name:	PAC FOUNDRIES-INDUSTRY
Address:	16800 CHESTNUT ST
City,State,Zip:	CITY OF INDUSTRY, CA 917481017
Year:	2004
County Code:	19
Air Basin:	SC
Facility ID:	126544
Air District Name:	SC
SIC Code:	3324
Air District Name:	SOUTH COAST AQMD
Community Health Air Pollution Info System:	Y
Consolidated Emission Reporting Rule:	Not reported
Total Organic Hydrocarbon Gases Tons/Yr:	3.4267
Reactive Organic Gases Tons/Yr:	2.33
Carbon Monoxide Emissions Tons/Yr:	0.5309
NOX - Oxides of Nitrogen Tons/Yr:	1.966
SOX - Oxides of Sulphur Tons/Yr:	0.01254
Particulate Matter Tons/Yr:	0.145193
Part. Matter 10 Micrometers and Smllr Tons/Yr:	0.12

Name:	PAC FOUNDRIES-INDUSTRY
Address:	16800 CHESTNUT ST
City,State,Zip:	CITY OF INDUSTRY, CA 917481017
Year:	2005
County Code:	19
Air Basin:	SC
Facility ID:	126544
Air District Name:	SC
SIC Code:	3324
Air District Name:	SOUTH COAST AQMD
Community Health Air Pollution Info System:	Not reported
Consolidated Emission Reporting Rule:	Not reported

PAC FOUNDRIES INDUSTRY (Continued) **S101669365**

Total Organic Hydrocarbon Gases Tons/Yr:	2.592
Reactive Organic Gases Tons/Yr:	2.33882298
Carbon Monoxide Emissions Tons/Yr:	.4495
NOX - Oxides of Nitrogen Tons/Yr:	1.667
SOX - Oxides of Sulphur Tons/Yr:	.0077
Particulate Matter Tons/Yr:	.121025
Part. Matter 10 Micrometers and Smllr Tons/Yr:	.10619468

Name:	PAC FOUNDRIES-INDUSTRY
Address:	16800 CHESTNUT ST
City,State,Zip:	CITY OF INDUSTRY, CA 917481017
Year:	2006
County Code:	19
Air Basin:	SC
Facility ID:	126544
Air District Name:	SC
SIC Code:	3324
Air District Name:	SOUTH COAST AQMD
Community Health Air Pollution Info System:	Not reported
Consolidated Emission Reporting Rule:	Not reported
Total Organic Hydrocarbon Gases Tons/Yr:	2.464888358747966748
Reactive Organic Gases Tons/Yr:	2.156
Carbon Monoxide Emissions Tons/Yr:	.524
NOX - Oxides of Nitrogen Tons/Yr:	1.948
SOX - Oxides of Sulphur Tons/Yr:	.009
Particulate Matter Tons/Yr:	.145
Part. Matter 10 Micrometers and Smllr Tons/Yr:	.132652

Name:	PAC FOUNDRIES-INDUSTRY
Address:	16800 CHESTNUT ST
City,State,Zip:	CITY OF INDUSTRY, CA 917451018
Year:	2007
County Code:	19
Air Basin:	SC
Facility ID:	126544
Air District Name:	SC
SIC Code:	3324
Air District Name:	SOUTH COAST AQMD
Community Health Air Pollution Info System:	Not reported
Consolidated Emission Reporting Rule:	Not reported
Total Organic Hydrocarbon Gases Tons/Yr:	2.464888358747966748
Reactive Organic Gases Tons/Yr:	2.156
Carbon Monoxide Emissions Tons/Yr:	.524
NOX - Oxides of Nitrogen Tons/Yr:	1.948
SOX - Oxides of Sulphur Tons/Yr:	.009
Particulate Matter Tons/Yr:	.145
Part. Matter 10 Micrometers and Smllr Tons/Yr:	.132652

Name:	PAC FOUNDRIES-INDUSTRY
Address:	16800 CHESTNUT ST
City,State,Zip:	CITY OF INDUSTRY, CA 91745
Year:	2008
County Code:	19
Air Basin:	SC
Facility ID:	126544
Air District Name:	SC
SIC Code:	3341

PAC FOUNDRIES INDUSTRY (Continued) **S101669365**

Air District Name:	SOUTH COAST AQMD
Community Health Air Pollution Info System:	Not reported
Consolidated Emission Reporting Rule:	Not reported
Total Organic Hydrocarbon Gases Tons/Yr:	4.316351879605565302
Reactive Organic Gases Tons/Yr:	3.8778398
Carbon Monoxide Emissions Tons/Yr:	.6
NOX - Oxides of Nitrogen Tons/Yr:	1.8
SOX - Oxides of Sulphur Tons/Yr:	.008688
Particulate Matter Tons/Yr:	.33831626435
Part. Matter 10 Micrometers and Smllr Tons/Yr:	.2894620244105

Name:	PAC FOUNDRIES-INDUSTRY
Address:	16800 CHESTNUT ST
City,State,Zip:	CITY OF INDUSTRY, CA 91745
Year:	2012
County Code:	19
Air Basin:	SC
Facility ID:	126544
Air District Name:	SC
SIC Code:	3341
Air District Name:	SOUTH COAST AQMD
Community Health Air Pollution Info System:	Not reported
Consolidated Emission Reporting Rule:	Not reported
Total Organic Hydrocarbon Gases Tons/Yr:	3.3582654552
Reactive Organic Gases Tons/Yr:	2.62201546
Carbon Monoxide Emissions Tons/Yr:	0.65527
NOX - Oxides of Nitrogen Tons/Yr:	1.73651
SOX - Oxides of Sulphur Tons/Yr:	0.00851
Particulate Matter Tons/Yr:	0.4249672
Part. Matter 10 Micrometers and Smllr Tons/Yr:	0.3159535932

Name:	PAC FOUNDRIES-INDUSTRY
Address:	16800 CHESTNUT ST
City,State,Zip:	CITY OF INDUSTRY, CA 91745
Year:	2013
County Code:	19
Air Basin:	SC
Facility ID:	126544
Air District Name:	SC
SIC Code:	3324
Air District Name:	SOUTH COAST AQMD
Community Health Air Pollution Info System:	Not reported
Consolidated Emission Reporting Rule:	Not reported
Total Organic Hydrocarbon Gases Tons/Yr:	2.0252659822
Reactive Organic Gases Tons/Yr:	1.54589286
Carbon Monoxide Emissions Tons/Yr:	0.62999
NOX - Oxides of Nitrogen Tons/Yr:	1.77609
SOX - Oxides of Sulphur Tons/Yr:	0.00857
Particulate Matter Tons/Yr:	0.428023226
Part. Matter 10 Micrometers and Smllr Tons/Yr:	0.3064061298

Name:	PAC FOUNDRIES-INDUSTRY
Address:	16800 CHESTNUT ST
City,State,Zip:	CITY OF INDUSTRY, CA 91745
Year:	2014
County Code:	19
Air Basin:	SC

PAC FOUNDRIES INDUSTRY (Continued) **S101669365**

Facility ID:	126544
Air District Name:	SC
SIC Code:	3324
Air District Name:	SOUTH COAST AQMD
Community Health Air Pollution Info System:	Not reported
Consolidated Emission Reporting Rule:	Not reported
Total Organic Hydrocarbon Gases Tons/Yr:	4.9556304903
Reactive Organic Gases Tons/Yr:	3.158
Carbon Monoxide Emissions Tons/Yr:	0.66406
NOX - Oxides of Nitrogen Tons/Yr:	1.78089
SOX - Oxides of Sulphur Tons/Yr:	0.00865
Particulate Matter Tons/Yr:	0.444955
Part. Matter 10 Micrometers and Smllr Tons/Yr:	0.3941044

Name:	PAC FOUNDRIES-INDUSTRY
Address:	16800 CHESTNUT ST
City,State,Zip:	CITY OF INDUSTRY, CA 91745
Year:	2017
County Code:	19
Air Basin:	SC
Facility ID:	126544
Air District Name:	SC
SIC Code:	3324
Air District Name:	SOUTH COAST AQMD
Community Health Air Pollution Info System:	Not reported
Consolidated Emission Reporting Rule:	Not reported
Total Organic Hydrocarbon Gases Tons/Yr:	3.2204952069
Reactive Organic Gases Tons/Yr:	1.6082413551
Carbon Monoxide Emissions Tons/Yr:	0.7082466
NOX - Oxides of Nitrogen Tons/Yr:	1.9000666
SOX - Oxides of Sulphur Tons/Yr:	0.0097249
Particulate Matter Tons/Yr:	0.308418581
Part. Matter 10 Micrometers and Smllr Tons/Yr:	0.27739027966

Name:	PAC FOUNDRIES-INDUSTRY
Address:	16800 CHESTNUT ST
City,State,Zip:	CITY OF INDUSTRY, CA 91745
Year:	2018
County Code:	19
Air Basin:	SC
Facility ID:	126544
Air District Name:	SC
SIC Code:	3324
Air District Name:	SOUTH COAST AQMD
Community Health Air Pollution Info System:	Not reported
Consolidated Emission Reporting Rule:	Not reported
Total Organic Hydrocarbon Gases Tons/Yr:	3.8801618547
Reactive Organic Gases Tons/Yr:	1.940267487
Carbon Monoxide Emissions Tons/Yr:	0.7356906
NOX - Oxides of Nitrogen Tons/Yr:	1.8559524
SOX - Oxides of Sulphur Tons/Yr:	0.0091748
Particulate Matter Tons/Yr:	0.379605305
Part. Matter 10 Micrometers and Smllr Tons/Yr:	0.3429705773

Name:	PAC FOUNDRIES-INDUSTRY
Address:	16800 CHESTNUT ST
City,State,Zip:	CITY OF INDUSTRY, CA 91745

PAC FOUNDRIES INDUSTRY (Continued) **S101669365**

Year:	2020
County Code:	19
Air Basin:	SC
Facility ID:	126544
Air District Name:	SC
SIC Code:	3324
Air District Name:	SOUTH COAST AQMD
Community Health Air Pollution Info System:	Not reported
Consolidated Emission Reporting Rule:	Not reported
Total Organic Hydrocarbon Gases Tons/Yr:	2.7775261284
Reactive Organic Gases Tons/Yr:	1.3892769679
Carbon Monoxide Emissions Tons/Yr:	0.4472344
NOX - Oxides of Nitrogen Tons/Yr:	1.530218
SOX - Oxides of Sulphur Tons/Yr:	0.0076442
Particulate Matter Tons/Yr:	2.1523403031
Part. Matter 10 Micrometers and Smllr Tons/Yr:	1.5389938607

NPDES:

Name:	PAC FOUNDRIES INDUSTRY
Address:	16800 CHESTNUT ST
City,State,Zip:	CITY OF INDUSTRY, CA 91748
Facility Status:	Active
NPDES Number:	CAS000001
Region:	4
Agency Number:	0
Regulatory Measure ID:	191121
Place ID:	Not reported
Order Number:	97-03-DWQ
WDID:	4 19I016313
Regulatory Measure Type:	Enrollee
Program Type:	Industrial
Adoption Date Of Regulatory Measure:	Not reported
Effective Date Of Regulatory Measure:	01/16/2001
Termination Date Of Regulatory Measure:	Not reported
Expiration Date Of Regulatory Measure:	Not reported
Discharge Address:	PO Box 2348
Discharge Name:	Cast Parts Inc
Discharge City:	Pomona
Discharge State:	California
Discharge Zip:	91769
Status:	Not reported
Status Date:	Not reported
Operator Name:	Not reported
Operator Address:	Not reported
Operator City:	Not reported
Operator State:	Not reported
Operator Zip:	Not reported

NPDES as of 03/2018:

NPDES Number:	CAS000001
Status:	Active
Agency Number:	0
Region:	4
Regulatory Measure ID:	191121
Order Number:	97-03-DWQ
Regulatory Measure Type:	Enrollee
Place ID:	Not reported

PAC FOUNDRIES INDUSTRY (Continued) **S101669365**

WDID:	4 19I016313
Program Type:	Industrial
Adoption Date Of Regulatory Measure:	Not reported
Effective Date Of Regulatory Measure:	01/16/2001
Expiration Date Of Regulatory Measure:	Not reported
Termination Date Of Regulatory Measure:	Not reported
Discharge Name:	Cast Parts Inc
Discharge Address:	PO Box 2348
Discharge City:	Pomona
Discharge State:	California
Discharge Zip:	91769
Received Date:	Not reported
Processed Date:	Not reported
Status:	Not reported
Status Date:	Not reported
Place Size:	Not reported
Place Size Unit:	Not reported
Contact:	Not reported
Contact Title:	Not reported
Contact Phone:	Not reported
Contact Phone Ext:	Not reported
Contact Email:	Not reported
Operator Name:	Not reported
Operator Address:	Not reported
Operator City:	Not reported
Operator State:	Not reported
Operator Zip:	Not reported
Operator Contact:	Not reported
Operator Contact Title:	Not reported
Operator Contact Phone:	Not reported
Operator Contact Phone Ext:	Not reported
Operator Contact Email:	Not reported
Operator Type:	Not reported
Developer:	Not reported
Developer Address:	Not reported
Developer City:	Not reported
Developer State:	Not reported
Developer Zip:	Not reported
Developer Contact:	Not reported
Developer Contact Title:	Not reported
Constype Linear Utility Ind:	Not reported
Emergency Phone:	Not reported
Emergency Phone Ext:	Not reported
Constype Above Ground Ind:	Not reported
Constype Below Ground Ind:	Not reported
Constype Cable Line Ind:	Not reported
Constype Comm Line Ind:	Not reported
Constype Commertial Ind:	Not reported
Constype Electrical Line Ind:	Not reported
Constype Gas Line Ind:	Not reported
Constype Industrial Ind:	Not reported
Constype Other Description:	Not reported
Constype Other Ind:	Not reported
Constype Recons Ind:	Not reported
Constype Residential Ind:	Not reported
Constype Transport Ind:	Not reported
Constype Utility Description:	Not reported

PAC FOUNDRIES INDUSTRY (Continued) **S101669365**

Constype Utility Ind:	Not reported
Constype Water Sewer Ind:	Not reported
Dir Discharge Uswater Ind:	Not reported
Receiving Water Name:	Not reported
Certifier:	Not reported
Certifier Title:	Not reported
Certification Date:	Not reported
Primary Sic:	Not reported
Secondary Sic:	Not reported
Tertiary Sic:	Not reported
NPDES Number:	Not reported
Status:	Not reported
Agency Number:	Not reported
Region:	4
Regulatory Measure ID:	191121
Order Number:	Not reported
Regulatory Measure Type:	Industrial
Place ID:	Not reported
WDID:	4 19I016313
Program Type:	Not reported
Adoption Date Of Regulatory Measure:	Not reported
Effective Date Of Regulatory Measure:	Not reported
Expiration Date Of Regulatory Measure:	Not reported
Termination Date Of Regulatory Measure:	Not reported
Discharge Name:	Not reported
Discharge Address:	Not reported
Discharge City:	Not reported
Discharge State:	Not reported
Discharge Zip:	Not reported
Received Date:	05/09/2008
Processed Date:	01/16/2001
Status:	Active
Status Date:	01/16/2001
Place Size:	254000
Place Size Unit:	SqFt
Contact:	Alfonso Vega
Contact Title:	Environmental Technician
Contact Phone:	909-595-2252
Contact Phone Ext:	Not reported
Contact Email:	alfonso.vega@cppcorp.com
Operator Name:	Cast Parts Inc
Operator Address:	PO Box 2348
Operator City:	Pomona
Operator State:	California
Operator Zip:	91769
Operator Contact:	Alfonso Vega
Operator Contact Title:	Environmental Technician
Operator Contact Phone:	909-595-2252
Operator Contact Phone Ext:	Not reported
Operator Contact Email:	alfonso.vega@cppcorp.com
Operator Type:	Private Business
Developer:	Not reported
Developer Address:	Not reported
Developer City:	Not reported
Developer State:	California
Developer Zip:	Not reported

PAC FOUNDRIES INDUSTRY (Continued) **S101669365**

Developer Contact:	Not reported
Developer Contact Title:	Not reported
Constype Linear Utility Ind:	Not reported
Emergency Phone:	Not reported
Emergency Phone Ext:	Not reported
Constype Above Ground Ind:	Not reported
Constype Below Ground Ind:	Not reported
Constype Cable Line Ind:	Not reported
Constype Comm Line Ind:	Not reported
Constype Commertial Ind:	Not reported
Constype Electrical Line Ind:	Not reported
Constype Gas Line Ind:	Not reported
Constype Industrial Ind:	Not reported
Constype Other Description:	Not reported
Constype Other Ind:	Not reported
Constype Recons Ind:	Not reported
Constype Residential Ind:	Not reported
Constype Transport Ind:	Not reported
Constype Utility Description:	Not reported
Constype Utility Ind:	Not reported
Constype Water Sewer Ind:	Not reported
Dir Discharge Uswater Ind:	N
Receiving Water Name:	San Jose Creek
Certifier:	Jesus Diaz
Certifier Title:	Director of Facilities
Certification Date:	22-MAY-17
Primary Sic:	3324-Steel Investment Foundries
Secondary Sic:	Not reported
Tertiary Sic:	Not reported

Name:	PAC FOUNDRIES INDUSTRY
Address:	16800 CHESTNUT ST
City,State,Zip:	CITY OF INDUSTRY, CA 91748
Facility Status:	Not reported
NPDES Number:	Not reported
Region:	Not reported
Agency Number:	Not reported
Regulatory Measure ID:	Not reported
Place ID:	Not reported
Order Number:	Not reported
WDID:	4 19I016313
Regulatory Measure Type:	Industrial
Program Type:	Not reported
Adoption Date Of Regulatory Measure:	Not reported
Effective Date Of Regulatory Measure:	Not reported
Termination Date Of Regulatory Measure:	Not reported
Expiration Date Of Regulatory Measure:	Not reported
Discharge Address:	Not reported
Discharge Name:	Not reported
Discharge City:	Not reported
Discharge State:	Not reported
Discharge Zip:	Not reported
Status:	Active
Status Date:	01/16/2001
Operator Name:	Cast Parts Inc
Operator Address:	PO Box 2348

PAC FOUNDRIES INDUSTRY (Continued) **S101669365**

Operator City:	Pomona
Operator State:	California
Operator Zip:	91769

NPDES as of 03/2018:

NPDES Number:	CAS000001
Status:	Active
Agency Number:	0
Region:	4
Regulatory Measure ID:	191121
Order Number:	97-03-DWQ
Regulatory Measure Type:	Enrollee
Place ID:	Not reported
WDID:	4 19I016313
Program Type:	Industrial
Adoption Date Of Regulatory Measure:	Not reported
Effective Date Of Regulatory Measure:	01/16/2001
Expiration Date Of Regulatory Measure:	Not reported
Termination Date Of Regulatory Measure:	Not reported
Discharge Name:	Cast Parts Inc
Discharge Address:	PO Box 2348
Discharge City:	Pomona
Discharge State:	California
Discharge Zip:	91769
Received Date:	Not reported
Processed Date:	Not reported
Status:	Not reported
Status Date:	Not reported
Place Size:	Not reported
Place Size Unit:	Not reported
Contact:	Not reported
Contact Title:	Not reported
Contact Phone:	Not reported
Contact Phone Ext:	Not reported
Contact Email:	Not reported
Operator Name:	Not reported
Operator Address:	Not reported
Operator City:	Not reported
Operator State:	Not reported
Operator Zip:	Not reported
Operator Contact:	Not reported
Operator Contact Title:	Not reported
Operator Contact Phone:	Not reported
Operator Contact Phone Ext:	Not reported
Operator Contact Email:	Not reported
Operator Type:	Not reported
Developer:	Not reported
Developer Address:	Not reported
Developer City:	Not reported
Developer State:	Not reported
Developer Zip:	Not reported
Developer Contact:	Not reported
Developer Contact Title:	Not reported
Constype Linear Utility Ind:	Not reported
Emergency Phone:	Not reported
Emergency Phone Ext:	Not reported
Constype Above Ground Ind:	Not reported
Constype Below Ground Ind:	Not reported

PAC FOUNDRIES INDUSTRY (Continued) **S101669365**

Constype Cable Line Ind:	Not reported
Constype Comm Line Ind:	Not reported
Constype Commertial Ind:	Not reported
Constype Electrical Line Ind:	Not reported
Constype Gas Line Ind:	Not reported
Constype Industrial Ind:	Not reported
Constype Other Description:	Not reported
Constype Other Ind:	Not reported
Constype Recons Ind:	Not reported
Constype Residential Ind:	Not reported
Constype Transport Ind:	Not reported
Constype Utility Description:	Not reported
Constype Utility Ind:	Not reported
Constype Water Sewer Ind:	Not reported
Dir Discharge Uswater Ind:	Not reported
Receiving Water Name:	Not reported
Certifier:	Not reported
Certifier Title:	Not reported
Certification Date:	Not reported
Primary Sic:	Not reported
Secondary Sic:	Not reported
Tertiary Sic:	Not reported
NPDES Number:	Not reported
Status:	Not reported
Agency Number:	Not reported
Region:	4
Regulatory Measure ID:	191121
Order Number:	Not reported
Regulatory Measure Type:	Industrial
Place ID:	Not reported
WDID:	4 19I016313
Program Type:	Not reported
Adoption Date Of Regulatory Measure:	Not reported
Effective Date Of Regulatory Measure:	Not reported
Expiration Date Of Regulatory Measure:	Not reported
Termination Date Of Regulatory Measure:	Not reported
Discharge Name:	Not reported
Discharge Address:	Not reported
Discharge City:	Not reported
Discharge State:	Not reported
Discharge Zip:	Not reported
Received Date:	05/09/2008
Processed Date:	01/16/2001
Status:	Active
Status Date:	01/16/2001
Place Size:	254000
Place Size Unit:	SqFt
Contact:	Alfonso Vega
Contact Title:	Environmental Technician
Contact Phone:	909-595-2252
Contact Phone Ext:	Not reported
Contact Email:	alfonso.vega@cppcorp.com
Operator Name:	Cast Parts Inc
Operator Address:	PO Box 2348
Operator City:	Pomona
Operator State:	California

PAC FOUNDRIES INDUSTRY (Continued) **S101669365**

Operator Zip:	91769
Operator Contact:	Alfonso Vega
Operator Contact Title:	Environmental Technician
Operator Contact Phone:	909-595-2252
Operator Contact Phone Ext:	Not reported
Operator Contact Email:	alfonso.vega@cppcorp.com
Operator Type:	Private Business
Developer:	Not reported
Developer Address:	Not reported
Developer City:	Not reported
Developer State:	California
Developer Zip:	Not reported
Developer Contact:	Not reported
Developer Contact Title:	Not reported
Constype Linear Utility Ind:	Not reported
Emergency Phone:	Not reported
Emergency Phone Ext:	Not reported
Constype Above Ground Ind:	Not reported
Constype Below Ground Ind:	Not reported
Constype Cable Line Ind:	Not reported
Constype Comm Line Ind:	Not reported
Constype Commertial Ind:	Not reported
Constype Electrical Line Ind:	Not reported
Constype Gas Line Ind:	Not reported
Constype Industrial Ind:	Not reported
Constype Other Description:	Not reported
Constype Other Ind:	Not reported
Constype Recons Ind:	Not reported
Constype Residential Ind:	Not reported
Constype Transport Ind:	Not reported
Constype Utility Description:	Not reported
Constype Utility Ind:	Not reported
Constype Water Sewer Ind:	Not reported
Dir Discharge Uswater Ind:	N
Receiving Water Name:	San Jose Creek
Certifier:	Jesus Diaz
Certifier Title:	Director of Facilities
Certification Date:	22-MAY-17
Primary Sic:	3324-Steel Investment Foundries
Secondary Sic:	Not reported
Tertiary Sic:	Not reported

WDS:

Name:	PAC FOUNDRIES INDUSTRY
Address:	16800 Chestnut St
City:	CITY OF INDUSTRY
Facility ID:	4 19I016313
Facility Type:	Industrial - Facility that treats and/or disposes of liquid or semisolid wastes from any servicing, producing, manufacturing or processing operation of whatever nature, including mining, gravel washing, geothermal operations, air conditioning, ship building and repairing, oil production, storage and disposal operations, water pumping.
Facility Status:	Active - Any facility with a continuous or seasonal discharge that is under Waste Discharge Requirements.
NPDES Number:	CAS000001 The 1st 2 characters designate the state. The remaining 7

PAC FOUNDRIES INDUSTRY (Continued) **S101669365**

	are assigned by the Regional Board
Subregion:	4
Facility Telephone:	9095952252
Facility Contact:	SOE AUNG
Agency Name:	CAST PARTS INC
Agency Address:	PO Box 2348
Agency City,St,Zip:	Pomona 917692348
Agency Contact:	STEVE CLODFELTER
Agency Telephone:	9095952252
Agency Type:	Private
SIC Code:	0
SIC Code 2:	Not reported
Primary Waste Type:	Not reported
Primary Waste:	Not reported
Waste Type2:	Not reported
Waste2:	Not reported
Primary Waste Type:	Not reported
Secondary Waste:	Not reported
Secondary Waste Type:	Not reported
Design Flow:	0
Baseline Flow:	0
Reclamation:	Not reported
POTW:	Not reported
Treat To Water:	Minor Threat to Water Quality. A violation of a regional board order should cause a relatively minor impairment of beneficial uses compared to a major or minor threat. Not: All nurds without a TTWQ will be considered a minor threat to water quality unless coded at a higher Level. A Zero (0) may be used to code those NURDS that are found to represent no threat to water quality.
Complexity:	Category C - Facilities having no waste treatment systems, such as cooling water dischargers or thosewho must comply through best management practices, facilities with passive waste treatment and disposal systems, such as septic systems with subsurface disposal, or dischargers having waste storage systems with land disposal such as dairy waste ponds.

CIWQS:

Name:	PAC FOUNDRIES INDUSTRY
Address:	16800 CHESTNUT ST
City,State,Zip:	CITY OF INDUSTRY, CA 91748
Agency:	Cast Parts Inc
Agency Address:	PO Box 2348, Pomona, CA 91769
Place/Project Type:	Industrial - Steel Investment Foundries
SIC/NAICS:	3324
Region:	4
Program:	INDSTW
Regulatory Measure Status:	Active
Regulatory Measure Type:	Storm water industrial
Order Number:	2014-0057-DWQ
WDID:	4 19I016313
NPDES Number:	CAS000001
Adoption Date:	Not reported
Effective Date:	01/16/2001
Termination Date:	Not reported
Expiration/Review Date:	Not reported
Design Flow:	Not reported
Major/Minor:	Not reported

PAC FOUNDRIES INDUSTRY (Continued) **S101669365**

Complexity:	Not reported
TTWQ:	Not reported
Enforcement Actions within 5 years:	0
Violations within 5 years:	0
Latitude:	34.00784
Longitude:	-117.93953

---

118 NNE 1/2-1 0.815 mi. 4304 ft. **DE-BEST MANUFACTURING CO INC** **ENVIROSTOR** **S101480610**
16122 MAIN STREET **N/A**
CARSON, CA 90745

Relative: Higher

Actual: 380 ft.

ENVIROSTOR:

Name:	DE-BEST MANUFACTURING CO INC
Address:	16122 MAIN STREET
City,State,Zip:	CARSON, CA 90745
Facility ID:	19280314
Status:	Refer: Other Agency
Status Date:	06/01/1995
Site Code:	Not reported
Site Type:	Historical
Site Type Detailed:	* Historical
Acres:	Not reported
NPL:	NO
Regulatory Agencies:	NONE SPECIFIED
Lead Agency:	NONE SPECIFIED
Program Manager:	Not reported
Supervisor:	Referred - Not Assigned
Division Branch:	Cleanup Cypress
Assembly:	Not reported
Senate:	Not reported
Special Program:	* Site Char & Assess Grant (CERCLA 104)
Restricted Use:	NO
Site Mgmt Req:	NONE SPECIFIED
Funding:	Not reported
Latitude:	33.88523
Longitude:	-118.2758
APN:	NONE SPECIFIED
Past Use:	NONE SPECIFIED
Potential COC:	* HALOGENATED SOLVENTS * OIL/WATER SEPARATION SLUDGE * OXYGENATED SOLVENTS * UNSPECIFIED AQUEOUS SOLUTION * UNSPECIFIED OIL CONTAINING WASTE
Confirmed COC:	NONE SPECIFIED
Potential Description:	NONE SPECIFIED
Alias Name:	CAD980888994
Alias Type:	EPA Identification Number
Alias Name:	19280314
Alias Type:	Envirostor ID Number

Completed Info:

Completed Area Name:	PROJECT WIDE
Completed Sub Area Name:	Not reported
Completed Document Type:	* Discovery
Completed Date:	03/20/1980
Comments:	FACILITY IDENTIFIED IW SURVEY QUESTIONNAIRE 12580 QUESTIONNAIRE RECEIVED WASTE DISCHARGED UNDERGROUND

DE-BEST MANUFACTURING CO INC (Continued) **S101480610**

Future Area Name:	Not reported
Future Sub Area Name:	Not reported
Future Document Type:	Not reported
Future Due Date:	Not reported
Schedule Area Name:	Not reported
Schedule Sub Area Name:	Not reported
Schedule Document Type:	Not reported
Schedule Due Date:	Not reported
Schedule Revised Date:	Not reported

Count: 4 records.

ORPHAN SUMMARY

City	EDR ID	Site Name	Site Address	Zip	Database(s)
CITY OF INDUSTRY	S126421126	COMMUNICATIONS TECHNOLOGY	17171 E. GALE AVE. SUITE A	91748	CPS-SLIC
CITY OF INDUSTRY	S126421135	WEST COAST LOCKWASHER COMPANY	16730 E. JOHNSON DR.	91744	CPS-SLIC
CITY OF INDUSTRY	S106764954	TALLY'S TRUCKLINE	16303 OLD VALLEY BLVD.	91745	CPS-SLIC, WIP
CITY OF INDUSTRY	S125952722	ACME ENGINEERING	13824 VALLEY BLVD.	91744	CPS-SLIC

GOVERNMENT RECORDS SEARCHED / DATA CURRENCY TRACKING

To maintain currency of the following federal and state databases, EDR contacts the appropriate governmental agency on a monthly or quarterly basis, as required.

Number of Days to Update: Provides confirmation that EDR is reporting records that have been updated within 90 days from the date the government agency made the information available to the public.

STANDARD ENVIRONMENTAL RECORDS

Lists of Federal NPL (Superfund) sites

NPL: National Priority List

National Priorities List (Superfund). The NPL is a subset of CERCLIS and identifies over 1,200 sites for priority cleanup under the Superfund Program. NPL sites may encompass relatively large areas. As such, EDR provides polygon coverage for over 1,000 NPL site boundaries produced by EPA's Environmental Photographic Interpretation Center (EPIC) and regional EPA offices.

Date of Government Version: 07/26/2022
Date Data Arrived at EDR: 08/02/2022
Date Made Active in Reports: 08/22/2022
Number of Days to Update: 20

Source: EPA
Telephone: N/A
Last EDR Contact: 10/05/2022
Next Scheduled EDR Contact: 01/09/2023
Data Release Frequency: Quarterly

NPL Site Boundaries

Sources:

EPA's Environmental Photographic Interpretation Center (EPIC)
Telephone: 202-564-7333

EPA Region 1
Telephone 617-918-1143

EPA Region 6
Telephone: 214-655-6659

EPA Region 3
Telephone 215-814-5418

EPA Region 7
Telephone: 913-551-7247

EPA Region 4
Telephone 404-562-8033

EPA Region 8
Telephone: 303-312-6774

EPA Region 5
Telephone 312-886-6686

EPA Region 9
Telephone: 415-947-4246

EPA Region 10
Telephone 206-553-8665

Proposed NPL: Proposed National Priority List Sites

A site that has been proposed for listing on the National Priorities List through the issuance of a proposed rule in the Federal Register. EPA then accepts public comments on the site, responds to the comments, and places on the NPL those sites that continue to meet the requirements for listing.

Date of Government Version: 07/26/2022
Date Data Arrived at EDR: 08/02/2022
Date Made Active in Reports: 08/22/2022
Number of Days to Update: 20

Source: EPA
Telephone: N/A
Last EDR Contact: 10/05/2022
Next Scheduled EDR Contact: 01/09/2023
Data Release Frequency: Quarterly

NPL LIENS: Federal Superfund Liens

Federal Superfund Liens. Under the authority granted the USEPA by CERCLA of 1980, the USEPA has the authority to file liens against real property in order to recover remedial action expenditures or when the property owner received notification of potential liability. USEPA compiles a listing of filed notices of Superfund Liens.

Date of Government Version: 10/15/1991
Date Data Arrived at EDR: 02/02/1994
Date Made Active in Reports: 03/30/1994
Number of Days to Update: 56

Source: EPA
Telephone: 202-564-4267
Last EDR Contact: 08/15/2011
Next Scheduled EDR Contact: 11/28/2011
Data Release Frequency: No Update Planned

Lists of Federal Delisted NPL sites

Delisted NPL: National Priority List Deletions

The National Oil and Hazardous Substances Pollution Contingency Plan (NCP) establishes the criteria that the EPA uses to delete sites from the NPL. In accordance with 40 CFR 300.425.(e), sites may be deleted from the NPL where no further response is appropriate.

Date of Government Version: 07/26/2022
Date Data Arrived at EDR: 08/02/2022
Date Made Active in Reports: 08/22/2022
Number of Days to Update: 20

Source: EPA
Telephone: N/A
Last EDR Contact: 10/05/2022
Next Scheduled EDR Contact: 01/09/2023
Data Release Frequency: Quarterly

Lists of Federal sites subject to CERCLA removals and CERCLA orders

FEDERAL FACILITY: Federal Facility Site Information listing

A listing of National Priority List (NPL) and Base Realignment and Closure (BRAC) sites found in the Comprehensive Environmental Response, Compensation and Liability Information System (CERCLIS) Database where EPA Federal Facilities Restoration and Reuse Office is involved in cleanup activities.

Date of Government Version: 05/25/2021
Date Data Arrived at EDR: 06/24/2021
Date Made Active in Reports: 09/20/2021
Number of Days to Update: 88

Source: Environmental Protection Agency
Telephone: 703-603-8704
Last EDR Contact: 09/06/2022
Next Scheduled EDR Contact: 01/10/2023
Data Release Frequency: Varies

SEMS: Superfund Enterprise Management System

SEMS (Superfund Enterprise Management System) tracks hazardous waste sites, potentially hazardous waste sites, and remedial activities performed in support of EPA's Superfund Program across the United States. The list was formerly know as CERCLIS, renamed to SEMS by the EPA in 2015. The list contains data on potentially hazardous waste sites that have been reported to the USEPA by states, municipalities, private companies and private persons, pursuant to Section 103 of the Comprehensive Environmental Response, Compensation, and Liability Act (CERCLA). This dataset also contains sites which are either proposed to or on the National Priorities List (NPL) and the sites which are in the screening and assessment phase for possible inclusion on the NPL.

Date of Government Version: 07/26/2022
Date Data Arrived at EDR: 08/02/2022
Date Made Active in Reports: 08/22/2022
Number of Days to Update: 20

Source: EPA
Telephone: 800-424-9346
Last EDR Contact: 10/05/2022
Next Scheduled EDR Contact: 01/23/2023
Data Release Frequency: Quarterly

Lists of Federal CERCLA sites with NFRAP

SEMS-ARCHIVE: Superfund Enterprise Management System Archive

SEMS-ARCHIVE (Superfund Enterprise Management System Archive) tracks sites that have no further interest under the Federal Superfund Program based on available information. The list was formerly known as the CERCLIS-NFRAP, renamed to SEMS ARCHIVE by the EPA in 2015. EPA may perform a minimal level of assessment work at a site while it is archived if site conditions change and/or new information becomes available. Archived sites have been removed and archived from the inventory of SEMS sites. Archived status indicates that, to the best of EPA's knowledge, assessment at a site has been completed and that EPA has determined no further steps will be taken to list the site on the National Priorities List (NPL), unless information indicates this decision was not appropriate or other considerations require a recommendation for listing at a later time. The decision does not necessarily mean that there is no hazard associated with a given site; it only means that. based upon available information, the location is not judged to be potential NPL site.

Date of Government Version: 07/26/2022
Date Data Arrived at EDR: 08/02/2022
Date Made Active in Reports: 08/22/2022
Number of Days to Update: 20

Source: EPA
Telephone: 800-424-9346
Last EDR Contact: 10/05/2022
Next Scheduled EDR Contact: 01/23/2023
Data Release Frequency: Quarterly

Lists of Federal RCRA facilities undergoing Corrective Action

CORRACTS: Corrective Action Report

CORRACTS identifies hazardous waste handlers with RCRA corrective action activity.

Date of Government Version: 06/20/2022
Date Data Arrived at EDR: 06/21/2022
Date Made Active in Reports: 06/28/2022
Number of Days to Update: 7

Source: EPA
Telephone: 800-424-9346
Last EDR Contact: 09/19/2022
Next Scheduled EDR Contact: 01/02/2023
Data Release Frequency: Quarterly

Lists of Federal RCRA TSD facilities

RCRA-TSDF: RCRA - Treatment, Storage and Disposal

RCRAInfo is EPA's comprehensive information system, providing access to data supporting the Resource Conservation and Recovery Act (RCRA) of 1976 and the Hazardous and Solid Waste Amendments (HSWA) of 1984. The database includes selective information on sites which generate, transport, store, treat and/or dispose of hazardous waste as defined by the Resource Conservation and Recovery Act (RCRA). Transporters are individuals or entities that move hazardous waste from the generator offsite to a facility that can recycle, treat, store, or dispose of the waste. TSDFs treat, store, or dispose of the waste.

Date of Government Version: 06/20/2022
Date Data Arrived at EDR: 06/21/2022
Date Made Active in Reports: 06/28/2022
Number of Days to Update: 7

Source: Environmental Protection Agency
Telephone: (415) 495-8895
Last EDR Contact: 09/19/2022
Next Scheduled EDR Contact: 01/02/2023
Data Release Frequency: Quarterly

Lists of Federal RCRA generators

RCRA-LQG: RCRA - Large Quantity Generators

RCRAInfo is EPA's comprehensive information system, providing access to data supporting the Resource Conservation and Recovery Act (RCRA) of 1976 and the Hazardous and Solid Waste Amendments (HSWA) of 1984. The database includes selective information on sites which generate, transport, store, treat and/or dispose of hazardous waste as defined by the Resource Conservation and Recovery Act (RCRA). Large quantity generators (LQGs) generate over 1,000 kilograms (kg) of hazardous waste, or over 1 kg of acutely hazardous waste per month.

Date of Government Version: 06/20/2022
Date Data Arrived at EDR: 06/21/2022
Date Made Active in Reports: 06/28/2022
Number of Days to Update: 7

Source: Environmental Protection Agency
Telephone: (415) 495-8895
Last EDR Contact: 09/19/2022
Next Scheduled EDR Contact: 01/02/2023
Data Release Frequency: Quarterly

RCRA-SQG: RCRA - Small Quantity Generators

RCRAInfo is EPA's comprehensive information system, providing access to data supporting the Resource Conservation and Recovery Act (RCRA) of 1976 and the Hazardous and Solid Waste Amendments (HSWA) of 1984. The database includes selective information on sites which generate, transport, store, treat and/or dispose of hazardous waste as defined by the Resource Conservation and Recovery Act (RCRA). Small quantity generators (SQGs) generate between 100 kg and 1,000 kg of hazardous waste per month.

Date of Government Version: 06/20/2022
Date Data Arrived at EDR: 06/21/2022
Date Made Active in Reports: 06/28/2022
Number of Days to Update: 7

Source: Environmental Protection Agency
Telephone: (415) 495-8895
Last EDR Contact: 09/19/2022
Next Scheduled EDR Contact: 01/02/2023
Data Release Frequency: Quarterly

RCRA-VSQG: RCRA - Very Small Quantity Generators (Formerly Conditionally Exempt Small Quantity Generators)

RCRAInfo is EPA's comprehensive information system, providing access to data supporting the Resource Conservation and Recovery Act (RCRA) of 1976 and the Hazardous and Solid Waste Amendments (HSWA) of 1984. The database includes selective information on sites which generate, transport, store, treat and/or dispose of hazardous waste as defined by the Resource Conservation and Recovery Act (RCRA). Very small quantity generators (VSQGs) generate less than 100 kg of hazardous waste, or less than 1 kg of acutely hazardous waste per month.

Date of Government Version: 06/20/2022
Date Data Arrived at EDR: 06/21/2022
Date Made Active in Reports: 06/28/2022
Number of Days to Update: 7

Source: Environmental Protection Agency
Telephone: (415) 495-8895
Last EDR Contact: 09/19/2022
Next Scheduled EDR Contact: 01/02/2023
Data Release Frequency: Quarterly

Federal institutional controls / engineering controls registries

LUCIS: Land Use Control Information System

LUCIS contains records of land use control information pertaining to the former Navy Base Realignment and Closure properties.

Date of Government Version: 08/16/2022
Date Data Arrived at EDR: 08/22/2022
Date Made Active in Reports: 10/24/2022
Number of Days to Update: 63

Source: Department of the Navy
Telephone: 843-820-7326
Last EDR Contact: 08/03/2022
Next Scheduled EDR Contact: 11/21/2022
Data Release Frequency: Varies

US ENG CONTROLS: Engineering Controls Sites List

A listing of sites with engineering controls in place. Engineering controls include various forms of caps, building foundations, liners, and treatment methods to create pathway elimination for regulated substances to enter environmental media or effect human health.

Date of Government Version: 08/15/2022
Date Data Arrived at EDR: 08/17/2022
Date Made Active in Reports: 10/24/2022
Number of Days to Update: 68

Source: Environmental Protection Agency
Telephone: 703-603-0695
Last EDR Contact: 08/17/2022
Next Scheduled EDR Contact: 12/05/2022
Data Release Frequency: Varies

US INST CONTROLS: Institutional Controls Sites List

A listing of sites with institutional controls in place. Institutional controls include administrative measures, such as groundwater use restrictions, construction restrictions, property use restrictions, and post remediation care requirements intended to prevent exposure to contaminants remaining on site. Deed restrictions are generally required as part of the institutional controls.

Date of Government Version: 08/15/2022
Date Data Arrived at EDR: 08/17/2022
Date Made Active in Reports: 10/24/2022
Number of Days to Update: 68

Source: Environmental Protection Agency
Telephone: 703-603-0695
Last EDR Contact: 08/17/2022
Next Scheduled EDR Contact: 12/05/2022
Data Release Frequency: Varies

Federal ERNS list

ERNS: Emergency Response Notification System

Emergency Response Notification System. ERNS records and stores information on reported releases of oil and hazardous substances.

Date of Government Version: 06/14/2022
Date Data Arrived at EDR: 06/15/2022
Date Made Active in Reports: 06/21/2022
Number of Days to Update: 6

Source: National Response Center, United States Coast Guard
Telephone: 202-267-2180
Last EDR Contact: 09/20/2022
Next Scheduled EDR Contact: 01/02/2023
Data Release Frequency: Quarterly

Lists of state- and tribal (Superfund) equivalent sites

RESPONSE: State Response Sites

Identifies confirmed release sites where DTSC is involved in remediation, either in a lead or oversight capacity. These confirmed release sites are generally high-priority and high potential risk.

Date of Government Version: 07/25/2022
Date Data Arrived at EDR: 07/25/2022
Date Made Active in Reports: 10/05/2022
Number of Days to Update: 72

Source: Department of Toxic Substances Control
Telephone: 916-323-3400
Last EDR Contact: 10/24/2022
Next Scheduled EDR Contact: 02/06/2023
Data Release Frequency: Quarterly

Lists of state- and tribal hazardous waste facilities

ENVIROSTOR: EnviroStor Database

The Department of Toxic Substances Control's (DTSC's) Site Mitigation and Brownfields Reuse Program's (SMBRP's) EnviroStor database identifes sites that have known contamination or sites for which there may be reasons to investigate further. The database includes the following site types: Federal Superfund sites (National Priorities List (NPL)); State Response, including Military Facilities and State Superfund; Voluntary Cleanup; and School sites. EnviroStor provides similar information to the information that was available in CalSites, and provides additional site information, including, but not limited to, identification of formerly-contaminated properties that have been released for reuse, properties where environmental deed restrictions have been recorded to prevent inappropriate land uses, and risk characterization information that is used to assess potential impacts to public health and the environment at contaminated sites.

Date of Government Version: 07/25/2022
Date Data Arrived at EDR: 07/25/2022
Date Made Active in Reports: 10/05/2022
Number of Days to Update: 72

Source: Department of Toxic Substances Control
Telephone: 916-323-3400
Last EDR Contact: 10/24/2022
Next Scheduled EDR Contact: 02/06/2023
Data Release Frequency: Quarterly

Lists of state and tribal landfills and solid waste disposal facilities

SWF/LF (SWIS): Solid Waste Information System

Active, Closed and Inactive Landfills. SWF/LF records typically contain an inve ntory of solid waste disposal facilities or landfills. These may be active or i nactive facilities or open dumps that failed to meet RCRA Section 4004 criteria for solid waste landfills or disposal sites.

Date of Government Version: 08/08/2022
Date Data Arrived at EDR: 08/08/2022
Date Made Active in Reports: 10/20/2022
Number of Days to Update: 73

Source: Department of Resources Recycling and Recovery
Telephone: 916-341-6320
Last EDR Contact: 08/08/2022
Next Scheduled EDR Contact: 11/21/2022
Data Release Frequency: Quarterly

Lists of state and tribal leaking storage tanks

LUST REG 3: Leaking Underground Storage Tank Database
Leaking Underground Storage Tank locations. Monterey, San Benito, San Luis Obispo, Santa Barbara, Santa Cruz counties.

Date of Government Version: 05/19/2003
Date Data Arrived at EDR: 05/19/2003
Date Made Active in Reports: 06/02/2003
Number of Days to Update: 14

Source: California Regional Water Quality Control Board Central Coast Region (3)
Telephone: 805-542-4786
Last EDR Contact: 07/18/2011
Next Scheduled EDR Contact: 10/31/2011
Data Release Frequency: No Update Planned

LUST REG 4: Underground Storage Tank Leak List
Los Angeles, Ventura counties. For more current information, please refer to the State Water Resources Control Board's LUST database.

Date of Government Version: 09/07/2004
Date Data Arrived at EDR: 09/07/2004
Date Made Active in Reports: 10/12/2004
Number of Days to Update: 35

Source: California Regional Water Quality Control Board Los Angeles Region (4)
Telephone: 213-576-6710
Last EDR Contact: 09/06/2011
Next Scheduled EDR Contact: 12/19/2011
Data Release Frequency: No Update Planned

LUST REG 5: Leaking Underground Storage Tank Database
Leaking Underground Storage Tank locations. Alameda, Alpine, Amador, Butte, Colusa, Contra Costa, Calveras, El Dorado, Fresno, Glenn, Kern, Kings, Lake, Lassen, Madera, Mariposa, Merced, Modoc, Napa, Nevada, Placer, Plumas, Sacramento, San Joaquin, Shasta, Solano, Stanislaus, Sutter, Tehama, Tulare, Tuolumne, Yolo, Yuba counties.

Date of Government Version: 07/01/2008
Date Data Arrived at EDR: 07/22/2008
Date Made Active in Reports: 07/31/2008
Number of Days to Update: 9

Source: California Regional Water Quality Control Board Central Valley Region (5)
Telephone: 916-464-4834
Last EDR Contact: 07/01/2011
Next Scheduled EDR Contact: 10/17/2011
Data Release Frequency: No Update Planned

LUST REG 7: Leaking Underground Storage Tank Case Listing
Leaking Underground Storage Tank locations. Imperial, Riverside, San Diego, Santa Barbara counties.

Date of Government Version: 02/26/2004
Date Data Arrived at EDR: 02/26/2004
Date Made Active in Reports: 03/24/2004
Number of Days to Update: 27

Source: California Regional Water Quality Control Board Colorado River Basin Region (7)
Telephone: 760-776-8943
Last EDR Contact: 08/01/2011
Next Scheduled EDR Contact: 11/14/2011
Data Release Frequency: No Update Planned

LUST REG 8: Leaking Underground Storage Tanks
California Regional Water Quality Control Board Santa Ana Region (8). For more current information, please refer to the State Water Resources Control Board's LUST database.

Date of Government Version: 02/14/2005
Date Data Arrived at EDR: 02/15/2005
Date Made Active in Reports: 03/28/2005
Number of Days to Update: 41

Source: California Regional Water Quality Control Board Santa Ana Region (8)
Telephone: 909-782-4496
Last EDR Contact: 08/15/2011
Next Scheduled EDR Contact: 11/28/2011
Data Release Frequency: No Update Planned

LUST REG 2: Fuel Leak List
Leaking Underground Storage Tank locations. Alameda, Contra Costa, Marin, Napa, San Francisco, San Mateo, Santa Clara, Solano, Sonoma counties.

Date of Government Version: 09/30/2004
Date Data Arrived at EDR: 10/20/2004
Date Made Active in Reports: 11/19/2004
Number of Days to Update: 30

Source: California Regional Water Quality Control Board San Francisco Bay Region (2)
Telephone: 510-622-2433
Last EDR Contact: 09/19/2011
Next Scheduled EDR Contact: 01/02/2012
Data Release Frequency: No Update Planned

LUST REG 1: Active Toxic Site Investigation
Del Norte, Humboldt, Lake, Mendocino, Modoc, Siskiyou, Sonoma, Trinity counties. For more current information, please refer to the State Water Resources Control Board's LUST database.

Date of Government Version: 02/01/2001
Date Data Arrived at EDR: 02/28/2001
Date Made Active in Reports: 03/29/2001
Number of Days to Update: 29

Source: California Regional Water Quality Control Board North Coast (1)
Telephone: 707-570-3769
Last EDR Contact: 08/01/2011
Next Scheduled EDR Contact: 11/14/2011
Data Release Frequency: No Update Planned

LUST REG 6V: Leaking Underground Storage Tank Case Listing
Leaking Underground Storage Tank locations. Inyo, Kern, Los Angeles, Mono, San Bernardino counties.

Date of Government Version: 06/07/2005
Date Data Arrived at EDR: 06/07/2005
Date Made Active in Reports: 06/29/2005
Number of Days to Update: 22

Source: California Regional Water Quality Control Board Victorville Branch Office (6)
Telephone: 760-241-7365
Last EDR Contact: 09/12/2011
Next Scheduled EDR Contact: 12/26/2011
Data Release Frequency: No Update Planned

LUST: Leaking Underground Fuel Tank Report (GEOTRACKER)
Leaking Underground Storage Tank (LUST) Sites included in GeoTracker. GeoTracker is the Water Boards data management system for sites that impact, or have the potential to impact, water quality in California, with emphasis on groundwater.

Date of Government Version: 05/23/2022
Date Data Arrived at EDR: 05/23/2022
Date Made Active in Reports: 05/24/2022
Number of Days to Update: 1

Source: State Water Resources Control Board
Telephone: see region list
Last EDR Contact: 08/31/2022
Next Scheduled EDR Contact: 12/19/2022
Data Release Frequency: Quarterly

LUST REG 6L: Leaking Underground Storage Tank Case Listing
For more current information, please refer to the State Water Resources Control Board's LUST database.

Date of Government Version: 09/09/2003
Date Data Arrived at EDR: 09/10/2003
Date Made Active in Reports: 10/07/2003
Number of Days to Update: 27

Source: California Regional Water Quality Control Board Lahontan Region (6)
Telephone: 530-542-5572
Last EDR Contact: 09/12/2011
Next Scheduled EDR Contact: 12/26/2011
Data Release Frequency: No Update Planned

LUST REG 9: Leaking Underground Storage Tank Report
Orange, Riverside, San Diego counties. For more current information, please refer to the State Water Resources Control Board's LUST database.

Date of Government Version: 03/01/2001
Date Data Arrived at EDR: 04/23/2001
Date Made Active in Reports: 05/21/2001
Number of Days to Update: 28

Source: California Regional Water Quality Control Board San Diego Region (9)
Telephone: 858-637-5595
Last EDR Contact: 09/26/2011
Next Scheduled EDR Contact: 01/09/2012
Data Release Frequency: No Update Planned

INDIAN LUST R9: Leaking Underground Storage Tanks on Indian Land
LUSTs on Indian land in Arizona, California, New Mexico and Nevada

Date of Government Version: 04/08/2022
Date Data Arrived at EDR: 06/13/2022
Date Made Active in Reports: 08/16/2022
Number of Days to Update: 64

Source: Environmental Protection Agency
Telephone: 415-972-3372
Last EDR Contact: 10/17/2022
Next Scheduled EDR Contact: 01/30/2023
Data Release Frequency: Varies

INDIAN LUST R1: Leaking Underground Storage Tanks on Indian Land
A listing of leaking underground storage tank locations on Indian Land.

Date of Government Version: 04/28/2021
Date Data Arrived at EDR: 06/11/2021
Date Made Active in Reports: 09/07/2021
Number of Days to Update: 88

Source: EPA Region 1
Telephone: 617-918-1313
Last EDR Contact: 10/17/2022
Next Scheduled EDR Contact: 01/30/2023
Data Release Frequency: Varies

INDIAN LUST R7: Leaking Underground Storage Tanks on Indian Land
LUSTs on Indian land in Iowa, Kansas, and Nebraska

Date of Government Version: 04/14/2022
Date Data Arrived at EDR: 06/13/2022
Date Made Active in Reports: 08/16/2022
Number of Days to Update: 64

Source: EPA Region 7
Telephone: 913-551-7003
Last EDR Contact: 10/17/2022
Next Scheduled EDR Contact: 01/30/2023
Data Release Frequency: Varies

INDIAN LUST R8: Leaking Underground Storage Tanks on Indian Land
LUSTs on Indian land in Colorado, Montana, North Dakota, South Dakota, Utah and Wyoming.

Date of Government Version: 04/20/2022
Date Data Arrived at EDR: 06/13/2022
Date Made Active in Reports: 08/16/2022
Number of Days to Update: 64

Source: EPA Region 8
Telephone: 303-312-6271
Last EDR Contact: 10/17/2022
Next Scheduled EDR Contact: 01/30/2023
Data Release Frequency: Varies

INDIAN LUST R10: Leaking Underground Storage Tanks on Indian Land
LUSTs on Indian land in Alaska, Idaho, Oregon and Washington.

Date of Government Version: 04/20/2022
Date Data Arrived at EDR: 06/13/2022
Date Made Active in Reports: 08/16/2022
Number of Days to Update: 64

Source: EPA Region 10
Telephone: 206-553-2857
Last EDR Contact: 10/17/2022
Next Scheduled EDR Contact: 01/30/2023
Data Release Frequency: Varies

INDIAN LUST R6: Leaking Underground Storage Tanks on Indian Land
LUSTs on Indian land in New Mexico and Oklahoma.

Date of Government Version: 04/28/2022
Date Data Arrived at EDR: 06/13/2022
Date Made Active in Reports: 08/16/2022
Number of Days to Update: 64

Source: EPA Region 6
Telephone: 214-665-6597
Last EDR Contact: 10/17/2022
Next Scheduled EDR Contact: 01/30/2023
Data Release Frequency: Varies

INDIAN LUST R4: Leaking Underground Storage Tanks on Indian Land
LUSTs on Indian land in Florida, Mississippi and North Carolina.

Date of Government Version: 06/02/2022
Date Data Arrived at EDR: 06/13/2022
Date Made Active in Reports: 08/31/2022
Number of Days to Update: 79

Source: EPA Region 4
Telephone: 404-562-8677
Last EDR Contact: 10/17/2022
Next Scheduled EDR Contact: 01/30/2023
Data Release Frequency: Varies

INDIAN LUST R5: Leaking Underground Storage Tanks on Indian Land
Leaking underground storage tanks located on Indian Land in Michigan, Minnesota and Wisconsin.

Date of Government Version: 04/11/2022
Date Data Arrived at EDR: 06/13/2022
Date Made Active in Reports: 08/16/2022
Number of Days to Update: 64

Source: EPA, Region 5
Telephone: 312-886-7439
Last EDR Contact: 10/17/2022
Next Scheduled EDR Contact: 01/30/2023
Data Release Frequency: Varies

CPS-SLIC: Statewide SLIC Cases (GEOTRACKER)
Cleanup Program Sites (CPS; also known as Site Cleanups [SC] and formerly known as Spills, Leaks, Investigations, and Cleanups [SLIC] sites) included in GeoTracker. GeoTracker is the Water Boards data management system for sites that impact, or have the potential to impact, water quality in California, with emphasis on groundwater.

Date of Government Version: 05/23/2022
Date Data Arrived at EDR: 05/23/2022
Date Made Active in Reports: 05/24/2022
Number of Days to Update: 1

Source: State Water Resources Control Board
Telephone: 866-480-1028
Last EDR Contact: 08/31/2022
Next Scheduled EDR Contact: 12/19/2022
Data Release Frequency: Varies

SLIC REG 1: Active Toxic Site Investigations
The SLIC (Spills, Leaks, Investigations and Cleanup) program is designed to protect and restore water quality from spills, leaks, and similar discharges.

Date of Government Version: 04/03/2003
Date Data Arrived at EDR: 04/07/2003
Date Made Active in Reports: 04/25/2003
Number of Days to Update: 18

Source: California Regional Water Quality Control Board, North Coast Region (1)
Telephone: 707-576-2220
Last EDR Contact: 08/01/2011
Next Scheduled EDR Contact: 11/14/2011
Data Release Frequency: No Update Planned

SLIC REG 2: Spills, Leaks, Investigation & Cleanup Cost Recovery Listing
The SLIC (Spills, Leaks, Investigations and Cleanup) program is designed to protect and restore water quality from spills, leaks, and similar discharges.

Date of Government Version: 09/30/2004
Date Data Arrived at EDR: 10/20/2004
Date Made Active in Reports: 11/19/2004
Number of Days to Update: 30

Source: Regional Water Quality Control Board San Francisco Bay Region (2)
Telephone: 510-286-0457
Last EDR Contact: 09/19/2011
Next Scheduled EDR Contact: 01/02/2012
Data Release Frequency: No Update Planned

SLIC REG 3: Spills, Leaks, Investigation & Cleanup Cost Recovery Listing
The SLIC (Spills, Leaks, Investigations and Cleanup) program is designed to protect and restore water quality from spills, leaks, and similar discharges.

Date of Government Version: 05/18/2006
Date Data Arrived at EDR: 05/18/2006
Date Made Active in Reports: 06/15/2006
Number of Days to Update: 28

Source: California Regional Water Quality Control Board Central Coast Region (3)
Telephone: 805-549-3147
Last EDR Contact: 07/18/2011
Next Scheduled EDR Contact: 10/31/2011
Data Release Frequency: No Update Planned

SLIC REG 4: Spills, Leaks, Investigation & Cleanup Cost Recovery Listing
The SLIC (Spills, Leaks, Investigations and Cleanup) program is designed to protect and restore water quality from spills, leaks, and similar discharges.

Date of Government Version: 11/17/2004
Date Data Arrived at EDR: 11/18/2004
Date Made Active in Reports: 01/04/2005
Number of Days to Update: 47

Source: Region Water Quality Control Board Los Angeles Region (4)
Telephone: 213-576-6600
Last EDR Contact: 07/01/2011
Next Scheduled EDR Contact: 10/17/2011
Data Release Frequency: No Update Planned

SLIC REG 5: Spills, Leaks, Investigation & Cleanup Cost Recovery Listing
The SLIC (Spills, Leaks, Investigations and Cleanup) program is designed to protect and restore water quality from spills, leaks, and similar discharges.

Date of Government Version: 04/01/2005
Date Data Arrived at EDR: 04/05/2005
Date Made Active in Reports: 04/21/2005
Number of Days to Update: 16

Source: Regional Water Quality Control Board Central Valley Region (5)
Telephone: 916-464-3291
Last EDR Contact: 09/12/2011
Next Scheduled EDR Contact: 12/26/2011
Data Release Frequency: No Update Planned

SLIC REG 6V: Spills, Leaks, Investigation & Cleanup Cost Recovery Listing
The SLIC (Spills, Leaks, Investigations and Cleanup) program is designed to protect and restore water quality from spills, leaks, and similar discharges.

Date of Government Version: 05/24/2005
Date Data Arrived at EDR: 05/25/2005
Date Made Active in Reports: 06/16/2005
Number of Days to Update: 22

Source: Regional Water Quality Control Board, Victorville Branch
Telephone: 619-241-6583
Last EDR Contact: 08/15/2011
Next Scheduled EDR Contact: 11/28/2011
Data Release Frequency: No Update Planned

SLIC REG 6L: SLIC Sites
The SLIC (Spills, Leaks, Investigations and Cleanup) program is designed to protect and restore water quality from spills, leaks, and similar discharges.

Date of Government Version: 09/07/2004
Date Data Arrived at EDR: 09/07/2004
Date Made Active in Reports: 10/12/2004
Number of Days to Update: 35

Source: California Regional Water Quality Control Board, Lahontan Region
Telephone: 530-542-5574
Last EDR Contact: 08/15/2011
Next Scheduled EDR Contact: 11/28/2011
Data Release Frequency: No Update Planned

SLIC REG 7: SLIC List
The SLIC (Spills, Leaks, Investigations and Cleanup) program is designed to protect and restore water quality from spills, leaks, and similar discharges.

Date of Government Version: 11/24/2004
Date Data Arrived at EDR: 11/29/2004
Date Made Active in Reports: 01/04/2005
Number of Days to Update: 36

Source: California Regional Quality Control Board, Colorado River Basin Region
Telephone: 760-346-7491
Last EDR Contact: 08/01/2011
Next Scheduled EDR Contact: 11/14/2011
Data Release Frequency: No Update Planned

SLIC REG 8: Spills, Leaks, Investigation & Cleanup Cost Recovery Listing
The SLIC (Spills, Leaks, Investigations and Cleanup) program is designed to protect and restore water quality from spills, leaks, and similar discharges.

Date of Government Version: 04/03/2008
Date Data Arrived at EDR: 04/03/2008
Date Made Active in Reports: 04/14/2008
Number of Days to Update: 11

Source: California Region Water Quality Control Board Santa Ana Region (8)
Telephone: 951-782-3298
Last EDR Contact: 09/12/2011
Next Scheduled EDR Contact: 12/26/2011
Data Release Frequency: No Update Planned

SLIC REG 9: Spills, Leaks, Investigation & Cleanup Cost Recovery Listing
The SLIC (Spills, Leaks, Investigations and Cleanup) program is designed to protect and restore water quality from spills, leaks, and similar discharges.

Date of Government Version: 09/10/2007
Date Data Arrived at EDR: 09/11/2007
Date Made Active in Reports: 09/28/2007
Number of Days to Update: 17

Source: California Regional Water Quality Control Board San Diego Region (9)
Telephone: 858-467-2980
Last EDR Contact: 08/08/2011
Next Scheduled EDR Contact: 11/21/2011
Data Release Frequency: No Update Planned

Lists of state and tribal registered storage tanks

FEMA UST: Underground Storage Tank Listing
A listing of all FEMA owned underground storage tanks.

Date of Government Version: 10/14/2021
Date Data Arrived at EDR: 11/05/2021
Date Made Active in Reports: 02/01/2022
Number of Days to Update: 88

Source: FEMA
Telephone: 202-646-5797
Last EDR Contact: 09/27/2022
Next Scheduled EDR Contact: 01/16/2023
Data Release Frequency: Varies

UST CLOSURE: Proposed Closure of Underground Storage Tank (UST) Cases

UST cases that are being considered for closure by either the State Water Resources Control Board or the Executive Director have been posted for a 60-day public comment period. UST Case Closures being proposed for consideration by the State Water Resources Control Board. These are primarily UST cases that meet closure criteria under the decisional framework in State Water Board Resolution No. 92-49 and other Board orders. UST Case Closures proposed for consideration by the Executive Director pursuant to State Water Board Resolution No. 2012-0061. These are cases that meet the criteria of the Low-Threat UST Case Closure Policy. UST Case Closure Review Denials and Approved Orders.

Date of Government Version: 06/01/2022
Date Data Arrived at EDR: 06/09/2022
Date Made Active in Reports: 08/26/2022
Number of Days to Update: 78

Source: State Water Resources Control Board
Telephone: 916-327-7844
Last EDR Contact: 08/31/2022
Next Scheduled EDR Contact: 12/19/2022
Data Release Frequency: Varies

UST: Active UST Facilities

Active UST facilities gathered from the local regulatory agencies

Date of Government Version: 06/06/2022
Date Data Arrived at EDR: 06/07/2022
Date Made Active in Reports: 08/24/2022
Number of Days to Update: 78

Source: SWRCB
Telephone: 916-341-5851
Last EDR Contact: 08/31/2022
Next Scheduled EDR Contact: 12/19/2022
Data Release Frequency: Semi-Annually

MILITARY UST SITES: Military UST Sites (GEOTRACKER)

Military ust sites

Date of Government Version: 05/23/2022
Date Data Arrived at EDR: 05/23/2022
Date Made Active in Reports: 06/02/2022
Number of Days to Update: 10

Source: State Water Resources Control Board
Telephone: 866-480-1028
Last EDR Contact: 08/31/2022
Next Scheduled EDR Contact: 12/19/2022
Data Release Frequency: Varies

AST: Aboveground Petroleum Storage Tank Facilities

A listing of aboveground storage tank petroleum storage tank locations.

Date of Government Version: 07/06/2016
Date Data Arrived at EDR: 07/12/2016
Date Made Active in Reports: 09/19/2016
Number of Days to Update: 69

Source: California Environmental Protection Agency
Telephone: 916-327-5092
Last EDR Contact: 09/07/2022
Next Scheduled EDR Contact: 12/26/2022
Data Release Frequency: Varies

INDIAN UST R4: Underground Storage Tanks on Indian Land

The Indian Underground Storage Tank (UST) database provides information about underground storage tanks on Indian land in EPA Region 4 (Alabama, Florida, Georgia, Kentucky, Mississippi, North Carolina, South Carolina, Tennessee and Tribal Nations)

Date of Government Version: 06/02/2022
Date Data Arrived at EDR: 06/13/2022
Date Made Active in Reports: 08/31/2022
Number of Days to Update: 79

Source: EPA Region 4
Telephone: 404-562-9424
Last EDR Contact: 10/17/2022
Next Scheduled EDR Contact: 01/30/2023
Data Release Frequency: Varies

INDIAN UST R10: Underground Storage Tanks on Indian Land

The Indian Underground Storage Tank (UST) database provides information about underground storage tanks on Indian land in EPA Region 10 (Alaska, Idaho, Oregon, Washington, and Tribal Nations).

Date of Government Version: 04/20/2022
Date Data Arrived at EDR: 06/13/2022
Date Made Active in Reports: 08/16/2022
Number of Days to Update: 64

Source: EPA Region 10
Telephone: 206-553-2857
Last EDR Contact: 10/17/2022
Next Scheduled EDR Contact: 01/30/2023
Data Release Frequency: Varies

INDIAN UST R7: Underground Storage Tanks on Indian Land

The Indian Underground Storage Tank (UST) database provides information about underground storage tanks on Indian land in EPA Region 7 (Iowa, Kansas, Missouri, Nebraska, and 9 Tribal Nations).

Date of Government Version: 04/14/2022
Date Data Arrived at EDR: 06/13/2022
Date Made Active in Reports: 08/16/2022
Number of Days to Update: 64

Source: EPA Region 7
Telephone: 913-551-7003
Last EDR Contact: 10/17/2022
Next Scheduled EDR Contact: 01/30/2023
Data Release Frequency: Varies

INDIAN UST R8: Underground Storage Tanks on Indian Land

The Indian Underground Storage Tank (UST) database provides information about underground storage tanks on Indian land in EPA Region 8 (Colorado, Montana, North Dakota, South Dakota, Utah, Wyoming and 27 Tribal Nations).

Date of Government Version: 04/20/2022
Date Data Arrived at EDR: 06/13/2022
Date Made Active in Reports: 08/16/2022
Number of Days to Update: 64

Source: EPA Region 8
Telephone: 303-312-6137
Last EDR Contact: 10/17/2022
Next Scheduled EDR Contact: 01/30/2023
Data Release Frequency: Varies

INDIAN UST R9: Underground Storage Tanks on Indian Land

The Indian Underground Storage Tank (UST) database provides information about underground storage tanks on Indian land in EPA Region 9 (Arizona, California, Hawaii, Nevada, the Pacific Islands, and Tribal Nations).

Date of Government Version: 04/08/2022
Date Data Arrived at EDR: 06/13/2022
Date Made Active in Reports: 08/16/2022
Number of Days to Update: 64

Source: EPA Region 9
Telephone: 415-972-3368
Last EDR Contact: 10/17/2022
Next Scheduled EDR Contact: 01/30/2023
Data Release Frequency: Varies

INDIAN UST R1: Underground Storage Tanks on Indian Land

The Indian Underground Storage Tank (UST) database provides information about underground storage tanks on Indian land in EPA Region 1 (Connecticut, Maine, Massachusetts, New Hampshire, Rhode Island, Vermont and ten Tribal Nations).

Date of Government Version: 04/07/2022
Date Data Arrived at EDR: 06/13/2022
Date Made Active in Reports: 08/16/2022
Number of Days to Update: 64

Source: EPA, Region 1
Telephone: 617-918-1313
Last EDR Contact: 10/17/2022
Next Scheduled EDR Contact: 01/30/2023
Data Release Frequency: Varies

INDIAN UST R6: Underground Storage Tanks on Indian Land

The Indian Underground Storage Tank (UST) database provides information about underground storage tanks on Indian land in EPA Region 6 (Louisiana, Arkansas, Oklahoma, New Mexico, Texas and 65 Tribes).

Date of Government Version: 04/28/2022
Date Data Arrived at EDR: 06/13/2022
Date Made Active in Reports: 08/16/2022
Number of Days to Update: 64

Source: EPA Region 6
Telephone: 214-665-7591
Last EDR Contact: 10/17/2022
Next Scheduled EDR Contact: 01/30/2023
Data Release Frequency: Varies

INDIAN UST R5: Underground Storage Tanks on Indian Land

The Indian Underground Storage Tank (UST) database provides information about underground storage tanks on Indian land in EPA Region 5 (Michigan, Minnesota and Wisconsin and Tribal Nations).

Date of Government Version: 04/11/2022
Date Data Arrived at EDR: 06/13/2022
Date Made Active in Reports: 08/16/2022
Number of Days to Update: 64

Source: EPA Region 5
Telephone: 312-886-6136
Last EDR Contact: 10/17/2022
Next Scheduled EDR Contact: 01/30/2023
Data Release Frequency: Varies

Lists of state and tribal voluntary cleanup sites

INDIAN VCP R7: Voluntary Cleanup Priority Lisitng
A listing of voluntary cleanup priority sites located on Indian Land located in Region 7.

Date of Government Version: 03/20/2008
Date Data Arrived at EDR: 04/22/2008
Date Made Active in Reports: 05/19/2008
Number of Days to Update: 27

Source: EPA, Region 7
Telephone: 913-551-7365
Last EDR Contact: 07/08/2021
Next Scheduled EDR Contact: 07/20/2009
Data Release Frequency: Varies

INDIAN VCP R1: Voluntary Cleanup Priority Listing
A listing of voluntary cleanup priority sites located on Indian Land located in Region 1.

Date of Government Version: 07/27/2015
Date Data Arrived at EDR: 09/29/2015
Date Made Active in Reports: 02/18/2016
Number of Days to Update: 142

Source: EPA, Region 1
Telephone: 617-918-1102
Last EDR Contact: 09/13/2022
Next Scheduled EDR Contact: 01/02/2023
Data Release Frequency: Varies

VCP: Voluntary Cleanup Program Properties
Contains low threat level properties with either confirmed or unconfirmed releases and the project proponents have request that DTSC oversee investigation and/or cleanup activities and have agreed to provide coverage for DTSC's costs.

Date of Government Version: 07/25/2022
Date Data Arrived at EDR: 07/25/2022
Date Made Active in Reports: 10/05/2022
Number of Days to Update: 72

Source: Department of Toxic Substances Control
Telephone: 916-323-3400
Last EDR Contact: 10/24/2022
Next Scheduled EDR Contact: 02/06/2023
Data Release Frequency: Quarterly

Lists of state and tribal brownfield sites

BROWNFIELDS: Considered Brownfieds Sites Listing
A listing of sites the SWRCB considers to be Brownfields since these are sites have come to them through the MOA Process.

Date of Government Version: 06/21/2022
Date Data Arrived at EDR: 06/21/2022
Date Made Active in Reports: 09/08/2022
Number of Days to Update: 79

Source: State Water Resources Control Board
Telephone: 916-323-7905
Last EDR Contact: 09/19/2022
Next Scheduled EDR Contact: 01/02/2023
Data Release Frequency: Quarterly

ADDITIONAL ENVIRONMENTAL RECORDS

Local Brownfield lists

US BROWNFIELDS: A Listing of Brownfields Sites
Brownfields are real property, the expansion, redevelopment, or reuse of which may be complicated by the presence or potential presence of a hazardous substance, pollutant, or contaminant. Cleaning up and reinvesting in these properties takes development pressures off of undeveloped, open land, and both improves and protects the environment. Assessment, Cleanup and Redevelopment Exchange System (ACRES) stores information reported by EPA Brownfields grant recipients on brownfields properties assessed or cleaned up with grant funding as well as information on Targeted Brownfields Assessments performed by EPA Regions. A listing of ACRES Brownfield sites is obtained from Cleanups in My Community. Cleanups in My Community provides information on Brownfields properties for which information is reported back to EPA, as well as areas served by Brownfields grant programs.

Date of Government Version: 02/23/2022
Date Data Arrived at EDR: 03/10/2022
Date Made Active in Reports: 03/10/2022
Number of Days to Update: 0

Source: Environmental Protection Agency
Telephone: 202-566-2777
Last EDR Contact: 09/09/2022
Next Scheduled EDR Contact: 12/26/2022
Data Release Frequency: Semi-Annually

Local Lists of Landfill / Solid Waste Disposal Sites

WMUDS/SWAT: Waste Management Unit Database

Waste Management Unit Database System. WMUDS is used by the State Water Resources Control Board staff and the Regional Water Quality Control Boards for program tracking and inventory of waste management units. WMUDS is composed of the following databases: Facility Information, Scheduled Inspections Information, Waste Management Unit Information, SWAT Program Information, SWAT Report Summary Information, SWAT Report Summary Data, Chapter 15 (formerly Subchapter 15) Information, Chapter 15 Monitoring Parameters, TPCA Program Information, RCRA Program Information, Closure Information, and Interested Parties Information.

Date of Government Version: 04/01/2000
Date Data Arrived at EDR: 04/10/2000
Date Made Active in Reports: 05/10/2000
Number of Days to Update: 30

Source: State Water Resources Control Board
Telephone: 916-227-4448
Last EDR Contact: 10/20/2022
Next Scheduled EDR Contact: 02/06/2023
Data Release Frequency: No Update Planned

SWRCY: Recycler Database

A listing of recycling facilities in California.

Date of Government Version: 06/06/2022
Date Data Arrived at EDR: 06/07/2022
Date Made Active in Reports: 08/23/2022
Number of Days to Update: 77

Source: Department of Conservation
Telephone: 916-323-3836
Last EDR Contact: 08/31/2022
Next Scheduled EDR Contact: 12/19/2022
Data Release Frequency: Quarterly

HAULERS: Registered Waste Tire Haulers Listing

A listing of registered waste tire haulers.

Date of Government Version: 08/12/2022
Date Data Arrived at EDR: 08/16/2022
Date Made Active in Reports: 08/26/2022
Number of Days to Update: 10

Source: Integrated Waste Management Board
Telephone: 916-341-6422
Last EDR Contact: 08/16/2022
Next Scheduled EDR Contact: 11/21/2022
Data Release Frequency: Varies

INDIAN ODI: Report on the Status of Open Dumps on Indian Lands

Location of open dumps on Indian land.

Date of Government Version: 12/31/1998
Date Data Arrived at EDR: 12/03/2007
Date Made Active in Reports: 01/24/2008
Number of Days to Update: 52

Source: Environmental Protection Agency
Telephone: 703-308-8245
Last EDR Contact: 10/20/2022
Next Scheduled EDR Contact: 02/06/2023
Data Release Frequency: Varies

ODI: Open Dump Inventory

An open dump is defined as a disposal facility that does not comply with one or more of the Part 257 or Part 258 Subtitle D Criteria.

Date of Government Version: 06/30/1985
Date Data Arrived at EDR: 08/09/2004
Date Made Active in Reports: 09/17/2004
Number of Days to Update: 39

Source: Environmental Protection Agency
Telephone: 800-424-9346
Last EDR Contact: 06/09/2004
Next Scheduled EDR Contact: N/A
Data Release Frequency: No Update Planned

DEBRIS REGION 9: Torres Martinez Reservation Illegal Dump Site Locations

A listing of illegal dump sites location on the Torres Martinez Indian Reservation located in eastern Riverside County and northern Imperial County, California.

Date of Government Version: 01/12/2009
Date Data Arrived at EDR: 05/07/2009
Date Made Active in Reports: 09/21/2009
Number of Days to Update: 137

Source: EPA, Region 9
Telephone: 415-947-4219
Last EDR Contact: 10/11/2022
Next Scheduled EDR Contact: 01/30/2023
Data Release Frequency: No Update Planned

IHS OPEN DUMPS: Open Dumps on Indian Land
A listing of all open dumps located on Indian Land in the United States.

Date of Government Version: 04/01/2014
Date Data Arrived at EDR: 08/06/2014
Date Made Active in Reports: 01/29/2015
Number of Days to Update: 176

Source: Department of Health & Human Serivces, Indian Health Service
Telephone: 301-443-1452
Last EDR Contact: 07/21/2022
Next Scheduled EDR Contact: 11/07/2022
Data Release Frequency: Varies

Local Lists of Hazardous waste / Contaminated Sites

US HIST CDL: National Clandestine Laboratory Register
A listing of clandestine drug lab locations that have been removed from the DEAs National Clandestine Laboratory Register.

Date of Government Version: 07/29/2022
Date Data Arrived at EDR: 08/18/2022
Date Made Active in Reports: 10/24/2022
Number of Days to Update: 67

Source: Drug Enforcement Administration
Telephone: 202-307-1000
Last EDR Contact: 08/18/2022
Next Scheduled EDR Contact: 12/05/2022
Data Release Frequency: No Update Planned

HIST CAL-SITES: Calsites Database
The Calsites database contains potential or confirmed hazardous substance release properties. In 1996, California EPA reevaluated and significantly reduced the number of sites in the Calsites database. No longer updated by the state agency. It has been replaced by ENVIROSTOR.

Date of Government Version: 08/08/2005
Date Data Arrived at EDR: 08/03/2006
Date Made Active in Reports: 08/24/2006
Number of Days to Update: 21

Source: Department of Toxic Substance Control
Telephone: 916-323-3400
Last EDR Contact: 02/23/2009
Next Scheduled EDR Contact: 05/25/2009
Data Release Frequency: No Update Planned

SCH: School Property Evaluation Program
This category contains proposed and existing school sites that are being evaluated by DTSC for possible hazardous materials contamination. In some cases, these properties may be listed in the CalSites category depending on the level of threat to public health and safety or the environment they pose.

Date of Government Version: 07/25/2022
Date Data Arrived at EDR: 07/25/2022
Date Made Active in Reports: 10/05/2022
Number of Days to Update: 72

Source: Department of Toxic Substances Control
Telephone: 916-323-3400
Last EDR Contact: 10/24/2022
Next Scheduled EDR Contact: 02/06/2023
Data Release Frequency: Quarterly

CDL: Clandestine Drug Labs
A listing of drug lab locations. Listing of a location in this database does not indicate that any illegal drug lab materials were or were not present there, and does not constitute a determination that the location either requires or does not require additional cleanup work.

Date of Government Version: 12/31/2019
Date Data Arrived at EDR: 01/20/2021
Date Made Active in Reports: 04/08/2021
Number of Days to Update: 78

Source: Department of Toxic Substances Control
Telephone: 916-255-6504
Last EDR Contact: 09/27/2022
Next Scheduled EDR Contact: 01/16/2023
Data Release Frequency: Varies

TOXIC PITS: Toxic Pits Cleanup Act Sites
Toxic PITS Cleanup Act Sites. TOXIC PITS identifies sites suspected of containing hazardous substances where cleanup has not yet been completed.

Date of Government Version: 07/01/1995
Date Data Arrived at EDR: 08/30/1995
Date Made Active in Reports: 09/26/1995
Number of Days to Update: 27

Source: State Water Resources Control Board
Telephone: 916-227-4364
Last EDR Contact: 01/26/2009
Next Scheduled EDR Contact: 04/27/2009
Data Release Frequency: No Update Planned

CERS HAZ WASTE: CERS HAZ WASTE

List of sites in the California Environmental Protection Agency (CalEPA) Regulated Site Portal which fall under the Hazardous Chemical Management, Hazardous Waste Onsite Treatment, Household Hazardous Waste Collection, Hazardous Waste Generator, and RCRA LQ HW Generator programs.

Date of Government Version: 07/18/2022
Date Data Arrived at EDR: 07/18/2022
Date Made Active in Reports: 09/30/2022
Number of Days to Update: 74

Source: CalEPA
Telephone: 916-323-2514
Last EDR Contact: 10/17/2022
Next Scheduled EDR Contact: 01/30/2023
Data Release Frequency: Quarterly

US CDL: Clandestine Drug Labs

A listing of clandestine drug lab locations. The U.S. Department of Justice ("the Department") provides this web site as a public service. It contains addresses of some locations where law enforcement agencies reported they found chemicals or other items that indicated the presence of either clandestine drug laboratories or dumpsites. In most cases, the source of the entries is not the Department, and the Department has not verified the entry and does not guarantee its accuracy. Members of the public must verify the accuracy of all entries by, for example, contacting local law enforcement and local health departments.

Date of Government Version: 07/29/2022
Date Data Arrived at EDR: 08/18/2022
Date Made Active in Reports: 10/24/2022
Number of Days to Update: 67

Source: Drug Enforcement Administration
Telephone: 202-307-1000
Last EDR Contact: 08/18/2022
Next Scheduled EDR Contact: 12/05/2022
Data Release Frequency: Quarterly

AQUEOUS FOAM: Former Fire Training Facility Assessments Listing

Airports shown on this list are those believed to use Aqueous Film Forming Foam (AFFF), and certified by the Federal Aviation Administration (FAA) under Title 14, Code of Federal Regulations (CFR), Part 139 (14 CFR Part 139). This list was created by SWRCB using information available from the FAA. Location points shown are from the latitude and longitude listed on the FAA airport master record.

Date of Government Version: 09/06/2022
Date Data Arrived at EDR: 09/06/2022
Date Made Active in Reports: 10/26/2022
Number of Days to Update: 50

Source: State Water Resources Control Board
Telephone: 916-341-5455
Last EDR Contact: 09/06/2022
Next Scheduled EDR Contact: 12/19/2022
Data Release Frequency: Varies

PFAS: PFAS Contamination Site Location Listing

A listing of PFAS contaminated sites included in the GeoTracker database.

Date of Government Version: 06/06/2022
Date Data Arrived at EDR: 06/07/2022
Date Made Active in Reports: 08/24/2022
Number of Days to Update: 78

Source: State Water Resources Control Board
Telephone: 866-480-1028
Last EDR Contact: 08/31/2022
Next Scheduled EDR Contact: 12/19/2022
Data Release Frequency: Varies

Local Lists of Registered Storage Tanks

SWEEPS UST: SWEEPS UST Listing

Statewide Environmental Evaluation and Planning System. This underground storage tank listing was updated and maintained by a company contacted by the SWRCB in the early 1990's. The listing is no longer updated or maintained. The local agency is the contact for more information on a site on the SWEEPS list.

Date of Government Version: 06/01/1994
Date Data Arrived at EDR: 07/07/2005
Date Made Active in Reports: 08/11/2005
Number of Days to Update: 35

Source: State Water Resources Control Board
Telephone: N/A
Last EDR Contact: 06/03/2005
Next Scheduled EDR Contact: N/A
Data Release Frequency: No Update Planned

HIST UST: Hazardous Substance Storage Container Database
The Hazardous Substance Storage Container Database is a historical listing of UST sites. Refer to local/county source for current data.

Date of Government Version: 10/15/1990
Date Data Arrived at EDR: 01/25/1991
Date Made Active in Reports: 02/12/1991
Number of Days to Update: 18

Source: State Water Resources Control Board
Telephone: 916-341-5851
Last EDR Contact: 07/26/2001
Next Scheduled EDR Contact: N/A
Data Release Frequency: No Update Planned

SAN FRANCISCO AST: Aboveground Storage Tank Site Listing
Aboveground storage tank sites

Date of Government Version: 08/04/2022
Date Data Arrived at EDR: 08/04/2022
Date Made Active in Reports: 10/20/2022
Number of Days to Update: 77

Source: San Francisco County Department of Public Health
Telephone: 415-252-3896
Last EDR Contact: 10/26/2022
Next Scheduled EDR Contact: 02/16/2023
Data Release Frequency: Varies

CA FID UST: Facility Inventory Database
The Facility Inventory Database (FID) contains a historical listing of active and inactive underground storage tank locations from the State Water Resource Control Board. Refer to local/county source for current data.

Date of Government Version: 10/31/1994
Date Data Arrived at EDR: 09/05/1995
Date Made Active in Reports: 09/29/1995
Number of Days to Update: 24

Source: California Environmental Protection Agency
Telephone: 916-341-5851
Last EDR Contact: 12/28/1998
Next Scheduled EDR Contact: N/A
Data Release Frequency: No Update Planned

CERS TANKS: California Environmental Reporting System (CERS) Tanks
List of sites in the California Environmental Protection Agency (CalEPA) Regulated Site Portal which fall under the Aboveground Petroleum Storage and Underground Storage Tank regulatory programs.

Date of Government Version: 07/18/2022
Date Data Arrived at EDR: 07/18/2022
Date Made Active in Reports: 09/30/2022
Number of Days to Update: 74

Source: California Environmental Protection Agency
Telephone: 916-323-2514
Last EDR Contact: 10/17/2022
Next Scheduled EDR Contact: 01/30/2023
Data Release Frequency: Quarterly

Local Land Records

LIENS: Environmental Liens Listing
A listing of property locations with environmental liens for California where DTSC is a lien holder.

Date of Government Version: 05/25/2022
Date Data Arrived at EDR: 05/26/2022
Date Made Active in Reports: 08/11/2022
Number of Days to Update: 77

Source: Department of Toxic Substances Control
Telephone: 916-323-3400
Last EDR Contact: 08/23/2022
Next Scheduled EDR Contact: 12/12/2022
Data Release Frequency: Varies

LIENS 2: CERCLA Lien Information
A Federal CERCLA ('Superfund') lien can exist by operation of law at any site or property at which EPA has spent Superfund monies. These monies are spent to investigate and address releases and threatened releases of contamination. CERCLIS provides information as to the identity of these sites and properties.

Date of Government Version: 07/26/2022
Date Data Arrived at EDR: 08/02/2022
Date Made Active in Reports: 08/22/2022
Number of Days to Update: 20

Source: Environmental Protection Agency
Telephone: 202-564-6023
Last EDR Contact: 10/05/2022
Next Scheduled EDR Contact: 01/09/2023
Data Release Frequency: Semi-Annually

DEED: Deed Restriction Listing

Site Mitigation and Brownfields Reuse Program Facility Sites with Deed Restrictions & Hazardous Waste Management Program Facility Sites with Deed / Land Use Restriction. The DTSC Site Mitigation and Brownfields Reuse Program (SMBRP) list includes sites cleaned up under the program's oversight and generally does not include current or former hazardous waste facilities that required a hazardous waste facility permit. The list represents deed restrictions that are active. Some sites have multiple deed restrictions. The DTSC Hazardous Waste Management Program (HWMP) has developed a list of current or former hazardous waste facilities that have a recorded land use restriction at the local county recorder's office. The land use restrictions on this list were required by the DTSC HWMP as a result of the presence of hazardous substances that remain on site after the facility (or part of the facility) has been closed or cleaned up. The types of land use restriction include deed notice, deed restriction, or a land use restriction that binds current and future owners.

Date of Government Version: 05/31/2022
Date Data Arrived at EDR: 05/31/2022
Date Made Active in Reports: 08/18/2022
Number of Days to Update: 79

Source: DTSC and SWRCB
Telephone: 916-323-3400
Last EDR Contact: 08/25/2022
Next Scheduled EDR Contact: 12/12/2022
Data Release Frequency: Semi-Annually

Records of Emergency Release Reports

HMIRS: Hazardous Materials Information Reporting System

Hazardous Materials Incident Report System. HMIRS contains hazardous material spill incidents reported to DOT.

Date of Government Version: 09/19/2022
Date Data Arrived at EDR: 09/19/2022
Date Made Active in Reports: 09/30/2022
Number of Days to Update: 11

Source: U.S. Department of Transportation
Telephone: 202-366-4555
Last EDR Contact: 09/19/2022
Next Scheduled EDR Contact: 01/02/2023
Data Release Frequency: Quarterly

CHMIRS: California Hazardous Material Incident Report System

California Hazardous Material Incident Reporting System. CHMIRS contains information on reported hazardous material incidents (accidental releases or spills).

Date of Government Version: 06/30/2022
Date Data Arrived at EDR: 07/18/2022
Date Made Active in Reports: 09/30/2022
Number of Days to Update: 74

Source: Office of Emergency Services
Telephone: 916-845-8400
Last EDR Contact: 10/17/2022
Next Scheduled EDR Contact: 01/30/2023
Data Release Frequency: Semi-Annually

LDS: Land Disposal Sites Listing (GEOTRACKER)

Land Disposal sites (Landfills) included in GeoTracker. GeoTracker is the Water Boards data management system for sites that impact, or have the potential to impact, water quality in California, with emphasis on groundwater.

Date of Government Version: 05/23/2022
Date Data Arrived at EDR: 05/23/2022
Date Made Active in Reports: 05/24/2022
Number of Days to Update: 1

Source: State Water Qualilty Control Board
Telephone: 866-480-1028
Last EDR Contact: 08/31/2022
Next Scheduled EDR Contact: 12/19/2022
Data Release Frequency: Quarterly

MCS: Military Cleanup Sites Listing (GEOTRACKER)

Military sites (consisting of: Military UST sites; Military Privatized sites; and Military Cleanup sites [formerly known as DoD non UST]) included in GeoTracker. GeoTracker is the Water Boards data management system for sites that impact, or have the potential to impact, water quality in California, with emphasis on groundwater.

Date of Government Version: 05/23/2022
Date Data Arrived at EDR: 05/23/2022
Date Made Active in Reports: 05/24/2022
Number of Days to Update: 1

Source: State Water Resources Control Board
Telephone: 866-480-1028
Last EDR Contact: 08/31/2022
Next Scheduled EDR Contact: 12/19/2022
Data Release Frequency: Quarterly

SPILLS 90: SPILLS90 data from FirstSearch

Spills 90 includes those spill and release records available exclusively from FirstSearch databases. Typically, they may include chemical, oil and/or hazardous substance spills recorded after 1990. Duplicate records that are already included in EDR incident and release records are not included in Spills 90.

Date of Government Version: 06/06/2012
Date Data Arrived at EDR: 01/03/2013
Date Made Active in Reports: 02/22/2013
Number of Days to Update: 50

Source: FirstSearch
Telephone: N/A
Last EDR Contact: 01/03/2013
Next Scheduled EDR Contact: N/A
Data Release Frequency: No Update Planned

Other Ascertainable Records

RCRA NonGen / NLR: RCRA - Non Generators / No Longer Regulated

RCRAInfo is EPA's comprehensive information system, providing access to data supporting the Resource Conservation and Recovery Act (RCRA) of 1976 and the Hazardous and Solid Waste Amendments (HSWA) of 1984. The database includes selective information on sites which generate, transport, store, treat and/or dispose of hazardous waste as defined by the Resource Conservation and Recovery Act (RCRA). Non-Generators do not presently generate hazardous waste.

Date of Government Version: 06/20/2022
Date Data Arrived at EDR: 06/21/2022
Date Made Active in Reports: 06/28/2022
Number of Days to Update: 7

Source: Environmental Protection Agency
Telephone: (415) 495-8895
Last EDR Contact: 09/19/2022
Next Scheduled EDR Contact: 01/02/2023
Data Release Frequency: Quarterly

FUDS: Formerly Used Defense Sites

The listing includes locations of Formerly Used Defense Sites properties where the US Army Corps of Engineers is actively working or will take necessary cleanup actions.

Date of Government Version: 08/11/2022
Date Data Arrived at EDR: 08/11/2022
Date Made Active in Reports: 09/30/2022
Number of Days to Update: 50

Source: U.S. Army Corps of Engineers
Telephone: 202-528-4285
Last EDR Contact: 08/11/2022
Next Scheduled EDR Contact: 11/28/2022
Data Release Frequency: Varies

DOD: Department of Defense Sites

This data set consists of federally owned or administered lands, administered by the Department of Defense, that have any area equal to or greater than 640 acres of the United States, Puerto Rico, and the U.S. Virgin Islands.

Date of Government Version: 06/07/2021
Date Data Arrived at EDR: 07/13/2021
Date Made Active in Reports: 03/09/2022
Number of Days to Update: 239

Source: USGS
Telephone: 888-275-8747
Last EDR Contact: 10/13/2022
Next Scheduled EDR Contact: 01/23/2023
Data Release Frequency: Varies

FEDLAND: Federal and Indian Lands

Federally and Indian administrated lands of the United States. Lands included are administrated by: Army Corps of Engineers, Bureau of Reclamation, National Wild and Scenic River, National Wildlife Refuge, Public Domain Land, Wilderness, Wilderness Study Area, Wildlife Management Area, Bureau of Indian Affairs, Bureau of Land Management, Department of Justice, Forest Service, Fish and Wildlife Service, National Park Service.

Date of Government Version: 04/02/2018
Date Data Arrived at EDR: 04/11/2018
Date Made Active in Reports: 11/06/2019
Number of Days to Update: 574

Source: U.S. Geological Survey
Telephone: 888-275-8747
Last EDR Contact: 10/03/2022
Next Scheduled EDR Contact: 01/16/2023
Data Release Frequency: N/A

SCRD DRYCLEANERS: State Coalition for Remediation of Drycleaners Listing

The State Coalition for Remediation of Drycleaners was established in 1998, with support from the U.S. EPA Office of Superfund Remediation and Technology Innovation. It is comprised of representatives of states with established drycleaner remediation programs. Currently the member states are Alabama, Connecticut, Florida, Illinois, Kansas, Minnesota, Missouri, North Carolina, Oregon, South Carolina, Tennessee, Texas, and Wisconsin.

Date of Government Version: 01/01/2017
Date Data Arrived at EDR: 02/03/2017
Date Made Active in Reports: 04/07/2017
Number of Days to Update: 63

Source: Environmental Protection Agency
Telephone: 615-532-8599
Last EDR Contact: 08/03/2022
Next Scheduled EDR Contact: 11/21/2022
Data Release Frequency: Varies

US FIN ASSUR: Financial Assurance Information

All owners and operators of facilities that treat, store, or dispose of hazardous waste are required to provide proof that they will have sufficient funds to pay for the clean up, closure, and post-closure care of their facilities.

Date of Government Version: 06/20/2022
Date Data Arrived at EDR: 06/21/2022
Date Made Active in Reports: 08/31/2022
Number of Days to Update: 71

Source: Environmental Protection Agency
Telephone: 202-566-1917
Last EDR Contact: 09/20/2022
Next Scheduled EDR Contact: 01/02/2023
Data Release Frequency: Quarterly

EPA WATCH LIST: EPA WATCH LIST

EPA maintains a "Watch List" to facilitate dialogue between EPA, state and local environmental agencies on enforcement matters relating to facilities with alleged violations identified as either significant or high priority. Being on the Watch List does not mean that the facility has actually violated the law only that an investigation by EPA or a state or local environmental agency has led those organizations to allege that an unproven violation has in fact occurred. Being on the Watch List does not represent a higher level of concern regarding the alleged violations that were detected, but instead indicates cases requiring additional dialogue between EPA, state and local agencies - primarily because of the length of time the alleged violation has gone unaddressed or unresolved.

Date of Government Version: 08/30/2013
Date Data Arrived at EDR: 03/21/2014
Date Made Active in Reports: 06/17/2014
Number of Days to Update: 88

Source: Environmental Protection Agency
Telephone: 617-520-3000
Last EDR Contact: 07/29/2022
Next Scheduled EDR Contact: 11/14/2022
Data Release Frequency: Quarterly

2020 COR ACTION: 2020 Corrective Action Program List

The EPA has set ambitious goals for the RCRA Corrective Action program by creating the 2020 Corrective Action Universe. This RCRA cleanup baseline includes facilities expected to need corrective action. The 2020 universe contains a wide variety of sites. Some properties are heavily contaminated while others were contaminated but have since been cleaned up. Still others have not been fully investigated yet, and may require little or no remediation. Inclusion in the 2020 Universe does not necessarily imply failure on the part of a facility to meet its RCRA obligations.

Date of Government Version: 09/30/2017
Date Data Arrived at EDR: 05/08/2018
Date Made Active in Reports: 07/20/2018
Number of Days to Update: 73

Source: Environmental Protection Agency
Telephone: 703-308-4044
Last EDR Contact: 08/04/2022
Next Scheduled EDR Contact: 11/14/2022
Data Release Frequency: Varies

TSCA: Toxic Substances Control Act

Toxic Substances Control Act. TSCA identifies manufacturers and importers of chemical substances included on the TSCA Chemical Substance Inventory list. It includes data on the production volume of these substances by plant site.

Date of Government Version: 12/31/2016
Date Data Arrived at EDR: 06/17/2020
Date Made Active in Reports: 09/10/2020
Number of Days to Update: 85

Source: EPA
Telephone: 202-260-5521
Last EDR Contact: 09/12/2022
Next Scheduled EDR Contact: 12/26/2022
Data Release Frequency: Every 4 Years

TRIS: Toxic Chemical Release Inventory System

Toxic Release Inventory System. TRIS identifies facilities which release toxic chemicals to the air, water and land in reportable quantities under SARA Title III Section 313.

Date of Government Version: 12/31/2018
Date Data Arrived at EDR: 08/14/2020
Date Made Active in Reports: 11/04/2020
Number of Days to Update: 82

Source: EPA
Telephone: 202-566-0250
Last EDR Contact: 08/11/2022
Next Scheduled EDR Contact: 11/28/2022
Data Release Frequency: Annually

SSTS: Section 7 Tracking Systems

Section 7 of the Federal Insecticide, Fungicide and Rodenticide Act, as amended (92 Stat. 829) requires all registered pesticide-producing establishments to submit a report to the Environmental Protection Agency by March 1st each year. Each establishment must report the types and amounts of pesticides, active ingredients and devices being produced, and those having been produced and sold or distributed in the past year.

Date of Government Version: 07/18/2022
Date Data Arrived at EDR: 07/18/2022
Date Made Active in Reports: 07/29/2022
Number of Days to Update: 11

Source: EPA
Telephone: 202-564-4203
Last EDR Contact: 10/18/2022
Next Scheduled EDR Contact: 01/30/2023
Data Release Frequency: Annually

ROD: Records Of Decision

Record of Decision. ROD documents mandate a permanent remedy at an NPL (Superfund) site containing technical and health information to aid in the cleanup.

Date of Government Version: 07/26/2022
Date Data Arrived at EDR: 08/02/2022
Date Made Active in Reports: 08/22/2022
Number of Days to Update: 20

Source: EPA
Telephone: 703-416-0223
Last EDR Contact: 10/05/2022
Next Scheduled EDR Contact: 12/12/2022
Data Release Frequency: Annually

RMP: Risk Management Plans

When Congress passed the Clean Air Act Amendments of 1990, it required EPA to publish regulations and guidance for chemical accident prevention at facilities using extremely hazardous substances. The Risk Management Program Rule (RMP Rule) was written to implement Section 112(r) of these amendments. The rule, which built upon existing industry codes and standards, requires companies of all sizes that use certain flammable and toxic substances to develop a Risk Management Program, which includes a(n): Hazard assessment that details the potential effects of an accidental release, an accident history of the last five years, and an evaluation of worst-case and alternative accidental releases; Prevention program that includes safety precautions and maintenance, monitoring, and employee training measures; and Emergency response program that spells out emergency health care, employee training measures and procedures for informing the public and response agencies (e.g the fire department) should an accident occur.

Date of Government Version: 04/27/2022
Date Data Arrived at EDR: 05/04/2022
Date Made Active in Reports: 05/10/2022
Number of Days to Update: 6

Source: Environmental Protection Agency
Telephone: 202-564-8600
Last EDR Contact: 10/11/2022
Next Scheduled EDR Contact: 01/30/2023
Data Release Frequency: Varies

RAATS: RCRA Administrative Action Tracking System

RCRA Administration Action Tracking System. RAATS contains records based on enforcement actions issued under RCRA pertaining to major violators and includes administrative and civil actions brought by the EPA. For administration actions after September 30, 1995, data entry in the RAATS database was discontinued. EPA will retain a copy of the database for historical records. It was necessary to terminate RAATS because a decrease in agency resources made it impossible to continue to update the information contained in the database.

Date of Government Version: 04/17/1995
Date Data Arrived at EDR: 07/03/1995
Date Made Active in Reports: 08/07/1995
Number of Days to Update: 35

Source: EPA
Telephone: 202-564-4104
Last EDR Contact: 06/02/2008
Next Scheduled EDR Contact: 09/01/2008
Data Release Frequency: No Update Planned

PRP: Potentially Responsible Parties
A listing of verified Potentially Responsible Parties

Date of Government Version: 07/26/2022
Date Data Arrived at EDR: 08/02/2022
Date Made Active in Reports: 08/31/2022
Number of Days to Update: 29

Source: EPA
Telephone: 202-564-6023
Last EDR Contact: 10/05/2022
Next Scheduled EDR Contact: 11/14/2022
Data Release Frequency: Quarterly

PADS: PCB Activity Database System
PCB Activity Database. PADS Identifies generators, transporters, commercial storers and/or brokers and disposers of PCB's who are required to notify the EPA of such activities.

Date of Government Version: 01/20/2022
Date Data Arrived at EDR: 01/20/2022
Date Made Active in Reports: 03/25/2022
Number of Days to Update: 64

Source: EPA
Telephone: 202-566-0500
Last EDR Contact: 10/06/2022
Next Scheduled EDR Contact: 01/16/2023
Data Release Frequency: Annually

ICIS: Integrated Compliance Information System
The Integrated Compliance Information System (ICIS) supports the information needs of the national enforcement and compliance program as well as the unique needs of the National Pollutant Discharge Elimination System (NPDES) program.

Date of Government Version: 11/18/2016
Date Data Arrived at EDR: 11/23/2016
Date Made Active in Reports: 02/10/2017
Number of Days to Update: 79

Source: Environmental Protection Agency
Telephone: 202-564-2501
Last EDR Contact: 09/27/2022
Next Scheduled EDR Contact: 01/16/2023
Data Release Frequency: Quarterly

FTTS: FIFRA/ TSCA Tracking System - FIFRA (Federal Insecticide, Fungicide, & Rodenticide Act)/TSCA (Toxic Substances Control Act)
FTTS tracks administrative cases and pesticide enforcement actions and compliance activities related to FIFRA, TSCA and EPCRA (Emergency Planning and Community Right-to-Know Act). To maintain currency, EDR contacts the Agency on a quarterly basis.

Date of Government Version: 04/09/2009
Date Data Arrived at EDR: 04/16/2009
Date Made Active in Reports: 05/11/2009
Number of Days to Update: 25

Source: EPA/Office of Prevention, Pesticides and Toxic Substances
Telephone: 202-566-1667
Last EDR Contact: 08/18/2017
Next Scheduled EDR Contact: 12/04/2017
Data Release Frequency: No Update Planned

FTTS INSP: FIFRA/ TSCA Tracking System - FIFRA (Federal Insecticide, Fungicide, & Rodenticide Act)/TSCA (Toxic Substances Control Act)
A listing of FIFRA/TSCA Tracking System (FTTS) inspections and enforcements.

Date of Government Version: 04/09/2009
Date Data Arrived at EDR: 04/16/2009
Date Made Active in Reports: 05/11/2009
Number of Days to Update: 25

Source: EPA
Telephone: 202-566-1667
Last EDR Contact: 08/18/2017
Next Scheduled EDR Contact: 12/04/2017
Data Release Frequency: No Update Planned

MLTS: Material Licensing Tracking System
MLTS is maintained by the Nuclear Regulatory Commission and contains a list of approximately 8,100 sites which possess or use radioactive materials and which are subject to NRC licensing requirements. To maintain currency, EDR contacts the Agency on a quarterly basis.

Date of Government Version: 06/10/2022
Date Data Arrived at EDR: 06/14/2022
Date Made Active in Reports: 08/22/2022
Number of Days to Update: 69

Source: Nuclear Regulatory Commission
Telephone: 301-415-7169
Last EDR Contact: 10/11/2022
Next Scheduled EDR Contact: 01/30/2023
Data Release Frequency: Quarterly

COAL ASH DOE: Steam-Electric Plant Operation Data
A listing of power plants that store ash in surface ponds.

Date of Government Version: 12/31/2020
Date Data Arrived at EDR: 11/30/2021
Date Made Active in Reports: 02/22/2022
Number of Days to Update: 84

Source: Department of Energy
Telephone: 202-586-8719
Last EDR Contact: 08/25/2022
Next Scheduled EDR Contact: 12/12/2022
Data Release Frequency: Varies

COAL ASH EPA: Coal Combustion Residues Surface Impoundments List
A listing of coal combustion residues surface impoundments with high hazard potential ratings.

Date of Government Version: 01/12/2017
Date Data Arrived at EDR: 03/05/2019
Date Made Active in Reports: 11/11/2019
Number of Days to Update: 251

Source: Environmental Protection Agency
Telephone: N/A
Last EDR Contact: 08/25/2022
Next Scheduled EDR Contact: 12/12/2022
Data Release Frequency: Varies

PCB TRANSFORMER: PCB Transformer Registration Database
The database of PCB transformer registrations that includes all PCB registration submittals.

Date of Government Version: 09/13/2019
Date Data Arrived at EDR: 11/06/2019
Date Made Active in Reports: 02/10/2020
Number of Days to Update: 96

Source: Environmental Protection Agency
Telephone: 202-566-0517
Last EDR Contact: 08/04/2022
Next Scheduled EDR Contact: 11/14/2022
Data Release Frequency: Varies

RADINFO: Radiation Information Database
The Radiation Information Database (RADINFO) contains information about facilities that are regulated by U.S. Environmental Protection Agency (EPA) regulations for radiation and radioactivity.

Date of Government Version: 07/01/2019
Date Data Arrived at EDR: 07/01/2019
Date Made Active in Reports: 09/23/2019
Number of Days to Update: 84

Source: Environmental Protection Agency
Telephone: 202-343-9775
Last EDR Contact: 09/21/2022
Next Scheduled EDR Contact: 01/10/2023
Data Release Frequency: Quarterly

HIST FTTS: FIFRA/TSCA Tracking System Administrative Case Listing
A complete administrative case listing from the FIFRA/TSCA Tracking System (FTTS) for all ten EPA regions. The information was obtained from the National Compliance Database (NCDB). NCDB supports the implementation of FIFRA (Federal Insecticide, Fungicide, and Rodenticide Act) and TSCA (Toxic Substances Control Act). Some EPA regions are now closing out records. Because of that, and the fact that some EPA regions are not providing EPA Headquarters with updated records, it was decided to create a HIST FTTS database. It included records that may not be included in the newer FTTS database updates. This database is no longer updated.

Date of Government Version: 10/19/2006
Date Data Arrived at EDR: 03/01/2007
Date Made Active in Reports: 04/10/2007
Number of Days to Update: 40

Source: Environmental Protection Agency
Telephone: 202-564-2501
Last EDR Contact: 12/17/2007
Next Scheduled EDR Contact: 03/17/2008
Data Release Frequency: No Update Planned

HIST FTTS INSP: FIFRA/TSCA Tracking System Inspection & Enforcement Case Listing
A complete inspection and enforcement case listing from the FIFRA/TSCA Tracking System (FTTS) for all ten EPA regions. The information was obtained from the National Compliance Database (NCDB). NCDB supports the implementation of FIFRA (Federal Insecticide, Fungicide, and Rodenticide Act) and TSCA (Toxic Substances Control Act). Some EPA regions are now closing out records. Because of that, and the fact that some EPA regions are not providing EPA Headquarters with updated records, it was decided to create a HIST FTTS database. It included records that may not be included in the newer FTTS database updates. This database is no longer updated.

Date of Government Version: 10/19/2006
Date Data Arrived at EDR: 03/01/2007
Date Made Active in Reports: 04/10/2007
Number of Days to Update: 40

Source: Environmental Protection Agency
Telephone: 202-564-2501
Last EDR Contact: 12/17/2008
Next Scheduled EDR Contact: 03/17/2008
Data Release Frequency: No Update Planned

DOT OPS: Incident and Accident Data

Department of Transporation, Office of Pipeline Safety Incident and Accident data.

Date of Government Version: 01/02/2020
Date Data Arrived at EDR: 01/28/2020
Date Made Active in Reports: 04/17/2020
Number of Days to Update: 80

Source: Department of Transporation, Office of Pipeline Safety
Telephone: 202-366-4595
Last EDR Contact: 10/24/2022
Next Scheduled EDR Contact: 02/06/2023
Data Release Frequency: Quarterly

CONSENT: Superfund (CERCLA) Consent Decrees

Major legal settlements that establish responsibility and standards for cleanup at NPL (Superfund) sites. Released periodically by United States District Courts after settlement by parties to litigation matters.

Date of Government Version: 06/30/2022
Date Data Arrived at EDR: 07/21/2022
Date Made Active in Reports: 09/30/2022
Number of Days to Update: 71

Source: Department of Justice, Consent Decree Library
Telephone: Varies
Last EDR Contact: 09/27/2022
Next Scheduled EDR Contact: 01/16/2023
Data Release Frequency: Varies

BRS: Biennial Reporting System

The Biennial Reporting System is a national system administered by the EPA that collects data on the generation and management of hazardous waste. BRS captures detailed data from two groups: Large Quantity Generators (LQG) and Treatment, Storage, and Disposal Facilities.

Date of Government Version: 12/31/2019
Date Data Arrived at EDR: 03/02/2022
Date Made Active in Reports: 03/25/2022
Number of Days to Update: 23

Source: EPA/NTIS
Telephone: 800-424-9346
Last EDR Contact: 09/19/2022
Next Scheduled EDR Contact: 01/02/2023
Data Release Frequency: Biennially

INDIAN RESERV: Indian Reservations

This map layer portrays Indian administered lands of the United States that have any area equal to or greater than 640 acres.

Date of Government Version: 12/31/2014
Date Data Arrived at EDR: 07/14/2015
Date Made Active in Reports: 01/10/2017
Number of Days to Update: 546

Source: USGS
Telephone: 202-208-3710
Last EDR Contact: 10/06/2022
Next Scheduled EDR Contact: 01/16/2023
Data Release Frequency: Semi-Annually

FUSRAP: Formerly Utilized Sites Remedial Action Program

DOE established the Formerly Utilized Sites Remedial Action Program (FUSRAP) in 1974 to remediate sites where radioactive contamination remained from Manhattan Project and early U.S. Atomic Energy Commission (AEC) operations.

Date of Government Version: 07/26/2021
Date Data Arrived at EDR: 07/27/2021
Date Made Active in Reports: 10/22/2021
Number of Days to Update: 87

Source: Department of Energy
Telephone: 202-586-3559
Last EDR Contact: 07/26/2022
Next Scheduled EDR Contact: 11/14/2022
Data Release Frequency: Varies

UMTRA: Uranium Mill Tailings Sites

Uranium ore was mined by private companies for federal government use in national defense programs. When the mills shut down, large piles of the sand-like material (mill tailings) remain after uranium has been extracted from the ore. Levels of human exposure to radioactive materials from the piles are low; however, in some cases tailings were used as construction materials before the potential health hazards of the tailings were recognized.

Date of Government Version: 08/30/2019
Date Data Arrived at EDR: 11/15/2019
Date Made Active in Reports: 01/28/2020
Number of Days to Update: 74

Source: Department of Energy
Telephone: 505-845-0011
Last EDR Contact: 08/24/2022
Next Scheduled EDR Contact: 11/28/2022
Data Release Frequency: Varies

LEAD SMELTER 1: Lead Smelter Sites
A listing of former lead smelter site locations.

Date of Government Version: 07/26/2022
Date Data Arrived at EDR: 08/02/2022
Date Made Active in Reports: 08/22/2022
Number of Days to Update: 20

Source: Environmental Protection Agency
Telephone: 703-603-8787
Last EDR Contact: 10/05/2022
Next Scheduled EDR Contact: 01/09/2023
Data Release Frequency: Varies

LEAD SMELTER 2: Lead Smelter Sites
A list of several hundred sites in the U.S. where secondary lead smelting was done from 1931and 1964. These sites may pose a threat to public health through ingestion or inhalation of contaminated soil or dust

Date of Government Version: 04/05/2001
Date Data Arrived at EDR: 10/27/2010
Date Made Active in Reports: 12/02/2010
Number of Days to Update: 36

Source: American Journal of Public Health
Telephone: 703-305-6451
Last EDR Contact: 12/02/2009
Next Scheduled EDR Contact: N/A
Data Release Frequency: No Update Planned

US AIRS (AFS): Aerometric Information Retrieval System Facility Subsystem (AFS)
The database is a sub-system of Aerometric Information Retrieval System (AIRS). AFS contains compliance data on air pollution point sources regulated by the U.S. EPA and/or state and local air regulatory agencies. This information comes from source reports by various stationary sources of air pollution, such as electric power plants, steel mills, factories, and universities, and provides information about the air pollutants they produce. Action, air program, air program pollutant, and general level plant data. It is used to track emissions and compliance data from industrial plants.

Date of Government Version: 10/12/2016
Date Data Arrived at EDR: 10/26/2016
Date Made Active in Reports: 02/03/2017
Number of Days to Update: 100

Source: EPA
Telephone: 202-564-2496
Last EDR Contact: 09/26/2017
Next Scheduled EDR Contact: 01/08/2018
Data Release Frequency: Annually

US AIRS MINOR: Air Facility System Data
A listing of minor source facilities.

Date of Government Version: 10/12/2016
Date Data Arrived at EDR: 10/26/2016
Date Made Active in Reports: 02/03/2017
Number of Days to Update: 100

Source: EPA
Telephone: 202-564-2496
Last EDR Contact: 09/26/2017
Next Scheduled EDR Contact: 01/08/2018
Data Release Frequency: Annually

MINES VIOLATIONS: MSHA Violation Assessment Data
Mines violation and assessment information. Department of Labor, Mine Safety & Health Administration.

Date of Government Version: 08/01/2022
Date Data Arrived at EDR: 08/02/2022
Date Made Active in Reports: 09/30/2022
Number of Days to Update: 59

Source: DOL, Mine Safety & Health Admi
Telephone: 202-693-9424
Last EDR Contact: 10/04/2022
Next Scheduled EDR Contact: 12/12/2022
Data Release Frequency: Quarterly

US MINES: Mines Master Index File
Contains all mine identification numbers issued for mines active or opened since 1971. The data also includes violation information.

Date of Government Version: 08/03/2022
Date Data Arrived at EDR: 08/17/2022
Date Made Active in Reports: 08/31/2022
Number of Days to Update: 14

Source: Department of Labor, Mine Safety and Health Administration
Telephone: 303-231-5959
Last EDR Contact: 08/17/2022
Next Scheduled EDR Contact: 12/05/2022
Data Release Frequency: Semi-Annually

US MINES 2: Ferrous and Nonferrous Metal Mines Database Listing

This map layer includes ferrous (ferrous metal mines are facilities that extract ferrous metals, such as iron ore or molybdenum) and nonferrous (Nonferrous metal mines are facilities that extract nonferrous metals, such as gold, silver, copper, zinc, and lead) metal mines in the United States.

Date of Government Version: 05/06/2020
Date Data Arrived at EDR: 05/27/2020
Date Made Active in Reports: 08/13/2020
Number of Days to Update: 78

Source: USGS
Telephone: 703-648-7709
Last EDR Contact: 08/17/2022
Next Scheduled EDR Contact: 12/05/2022
Data Release Frequency: Varies

US MINES 3: Active Mines & Mineral Plants Database Listing

Active Mines and Mineral Processing Plant operations for commodities monitored by the Minerals Information Team of the USGS.

Date of Government Version: 04/14/2011
Date Data Arrived at EDR: 06/08/2011
Date Made Active in Reports: 09/13/2011
Number of Days to Update: 97

Source: USGS
Telephone: 703-648-7709
Last EDR Contact: 08/17/2022
Next Scheduled EDR Contact: 12/05/2022
Data Release Frequency: Varies

ABANDONED MINES: Abandoned Mines

An inventory of land and water impacted by past mining (primarily coal mining) is maintained by OSMRE to provide information needed to implement the Surface Mining Control and Reclamation Act of 1977 (SMCRA). The inventory contains information on the location, type, and extent of AML impacts, as well as, information on the cost associated with the reclamation of those problems. The inventory is based upon field surveys by State, Tribal, and OSMRE program officials. It is dynamic to the extent that it is modified as new problems are identified and existing problems are reclaimed.

Date of Government Version: 06/14/2022
Date Data Arrived at EDR: 06/15/2022
Date Made Active in Reports: 08/22/2022
Number of Days to Update: 68

Source: Department of Interior
Telephone: 202-208-2609
Last EDR Contact: 09/13/2022
Next Scheduled EDR Contact: 12/19/2022
Data Release Frequency: Quarterly

FINDS: Facility Index System/Facility Registry System

Facility Index System. FINDS contains both facility information and 'pointers' to other sources that contain more detail. EDR includes the following FINDS databases in this report: PCS (Permit Compliance System), AIRS (Aerometric Information Retrieval System), DOCKET (Enforcement Docket used to manage and track information on civil judicial enforcement cases for all environmental statutes), FURS (Federal Underground Injection Control), C-DOCKET (Criminal Docket System used to track criminal enforcement actions for all environmental statutes), FFIS (Federal Facilities Information System), STATE (State Environmental Laws and Statutes), and PADS (PCB Activity Data System).

Date of Government Version: 08/03/2022
Date Data Arrived at EDR: 08/25/2022
Date Made Active in Reports: 10/24/2022
Number of Days to Update: 60

Source: EPA
Telephone: (415) 947-8000
Last EDR Contact: 08/25/2022
Next Scheduled EDR Contact: 12/12/2022
Data Release Frequency: Quarterly

ECHO: Enforcement & Compliance History Information

ECHO provides integrated compliance and enforcement information for about 800,000 regulated facilities nationwide.

Date of Government Version: 06/25/2022
Date Data Arrived at EDR: 07/01/2022
Date Made Active in Reports: 09/30/2022
Number of Days to Update: 91

Source: Environmental Protection Agency
Telephone: 202-564-2280
Last EDR Contact: 09/30/2022
Next Scheduled EDR Contact: 01/16/2023
Data Release Frequency: Quarterly

DOCKET HWC: Hazardous Waste Compliance Docket Listing
A complete list of the Federal Agency Hazardous Waste Compliance Docket Facilities.

Date of Government Version: 05/06/2021
Date Data Arrived at EDR: 05/21/2021
Date Made Active in Reports: 08/11/2021
Number of Days to Update: 82

Source: Environmental Protection Agency
Telephone: 202-564-0527
Last EDR Contact: 08/22/2022
Next Scheduled EDR Contact: 12/05/2022
Data Release Frequency: Varies

UXO: Unexploded Ordnance Sites
A listing of unexploded ordnance site locations

Date of Government Version: 12/31/2020
Date Data Arrived at EDR: 01/11/2022
Date Made Active in Reports: 02/14/2022
Number of Days to Update: 34

Source: Department of Defense
Telephone: 703-704-1564
Last EDR Contact: 10/05/2022
Next Scheduled EDR Contact: 01/23/2023
Data Release Frequency: Varies

FUELS PROGRAM: EPA Fuels Program Registered Listing
This listing includes facilities that are registered under the Part 80 (Code of Federal Regulations) EPA Fuels Programs. All companies now are required to submit new and updated registrations.

Date of Government Version: 08/11/2022
Date Data Arrived at EDR: 08/11/2022
Date Made Active in Reports: 09/30/2022
Number of Days to Update: 50

Source: EPA
Telephone: 800-385-6164
Last EDR Contact: 08/11/2022
Next Scheduled EDR Contact: 11/28/2022
Data Release Frequency: Quarterly

CA BOND EXP. PLAN: Bond Expenditure Plan
Department of Health Services developed a site-specific expenditure plan as the basis for an appropriation of Hazardous Substance Cleanup Bond Act funds. It is not updated.

Date of Government Version: 01/01/1989
Date Data Arrived at EDR: 07/27/1994
Date Made Active in Reports: 08/02/1994
Number of Days to Update: 6

Source: Department of Health Services
Telephone: 916-255-2118
Last EDR Contact: 05/31/1994
Next Scheduled EDR Contact: N/A
Data Release Frequency: No Update Planned

CORTESE: "Cortese" Hazardous Waste & Substances Sites List
The sites for the list are designated by the State Water Resource Control Board (LUST), the Integrated Waste Board (SWF/LS), and the Department of Toxic Substances Control (Cal-Sites).

Date of Government Version: 06/21/2022
Date Data Arrived at EDR: 06/21/2022
Date Made Active in Reports: 09/08/2022
Number of Days to Update: 79

Source: CAL EPA/Office of Emergency Information
Telephone: 916-323-3400
Last EDR Contact: 09/19/2022
Next Scheduled EDR Contact: 01/02/2023
Data Release Frequency: Quarterly

CUPA LIVERMORE-PLEASANTON: CUPA Facility Listing
list of facilities associated with the various CUPA programs in Livermore-Pleasanton

Date of Government Version: 12/07/2021
Date Data Arrived at EDR: 05/09/2022
Date Made Active in Reports: 05/17/2022
Number of Days to Update: 8

Source: Livermore-Pleasanton Fire Department
Telephone: 925-454-2361
Last EDR Contact: 08/11/2022
Next Scheduled EDR Contact: 11/21/2022
Data Release Frequency: Varies

DRYCLEAN SOUTH COAST: South Coast Air Quality Management District Drycleaner Listing
A listing of dry cleaners in the South Coast Air Quality Management District

Date of Government Version: 05/20/2022
Date Data Arrived at EDR: 05/20/2022
Date Made Active in Reports: 08/09/2022
Number of Days to Update: 81

Source: South Coast Air Quality Management District
Telephone: 909-396-3211
Last EDR Contact: 08/16/2022
Next Scheduled EDR Contact: 12/05/2022
Data Release Frequency: Varies

DRYCLEANERS: Cleaner Facilities

A list of drycleaner related facilities that have EPA ID numbers. These are facilities with certain SIC codes: power laundries, family and commercial; garment pressing and cleaner's agents; linen supply; coin-operated laundries and cleaning; drycleaning plants, except rugs; carpet and upholster cleaning; industrial launderers; laundry and garment services.

Date of Government Version: 08/27/2021
Date Data Arrived at EDR: 09/01/2021
Date Made Active in Reports: 11/19/2021
Number of Days to Update: 79

Source: Department of Toxic Substance Control
Telephone: 916-327-4498
Last EDR Contact: 09/07/2022
Next Scheduled EDR Contact: 12/12/2022
Data Release Frequency: Annually

DRYCLEAN AVAQMD: Antelope Valley Air Quality Management District Drycleaner Listing

A listing of dry cleaners in the Antelope Valley Air Quality Management District.

Date of Government Version: 05/25/2022
Date Data Arrived at EDR: 05/26/2022
Date Made Active in Reports: 08/11/2022
Number of Days to Update: 77

Source: Antelope Valley Air Quality Management District
Telephone: 661-723-8070
Last EDR Contact: 08/23/2022
Next Scheduled EDR Contact: 12/12/2022
Data Release Frequency: Varies

EMI: Emissions Inventory Data

Toxics and criteria pollutant emissions data collected by the ARB and local air pollution agencies.

Date of Government Version: 12/31/2020
Date Data Arrived at EDR: 06/13/2022
Date Made Active in Reports: 08/30/2022
Number of Days to Update: 78

Source: California Air Resources Board
Telephone: 916-322-2990
Last EDR Contact: 09/16/2022
Next Scheduled EDR Contact: 12/26/2022
Data Release Frequency: Varies

ENF: Enforcement Action Listing

A listing of Water Board Enforcement Actions. Formal is everything except Oral/Verbal Communication, Notice of Violation, Expedited Payment Letter, and Staff Enforcement Letter.

Date of Government Version: 07/12/2022
Date Data Arrived at EDR: 07/18/2022
Date Made Active in Reports: 09/29/2022
Number of Days to Update: 73

Source: State Water Resoruces Control Board
Telephone: 916-445-9379
Last EDR Contact: 10/19/2022
Next Scheduled EDR Contact: 01/30/2023
Data Release Frequency: Varies

Financial Assurance 1: Financial Assurance Information Listing

Financial Assurance information

Date of Government Version: 07/06/2022
Date Data Arrived at EDR: 07/21/2022
Date Made Active in Reports: 10/03/2022
Number of Days to Update: 74

Source: Department of Toxic Substances Control
Telephone: 916-255-3628
Last EDR Contact: 10/11/2022
Next Scheduled EDR Contact: 01/30/2023
Data Release Frequency: Varies

Financial Assurance 2: Financial Assurance Information Listing

A listing of financial assurance information for solid waste facilities. Financial assurance is intended to ensure that resources are available to pay for the cost of closure, post-closure care, and corrective measures if the owner or operator of a regulated facility is unable or unwilling to pay.

Date of Government Version: 08/09/2022
Date Data Arrived at EDR: 08/10/2022
Date Made Active in Reports: 08/30/2022
Number of Days to Update: 20

Source: California Integrated Waste Management Board
Telephone: 916-341-6066
Last EDR Contact: 08/02/2022
Next Scheduled EDR Contact: 11/21/2022
Data Release Frequency: Varies

HAZNET: Facility and Manifest Data

Facility and Manifest Data. The data is extracted from the copies of hazardous waste manifests received each year by the DTSC. The annual volume of manifests is typically 700,000 - 1,000,000 annually, representing approximately 350,000 - 500,000 shipments. Data are from the manifests submitted without correction, and therefore many contain some invalid values for data elements such as generator ID, TSD ID, waste category, and disposal method. This database begins with calendar year 1993.

Date of Government Version: 12/31/2021
Date Data Arrived at EDR: 07/05/2022
Date Made Active in Reports: 09/19/2022
Number of Days to Update: 76

Source: California Environmental Protection Agency
Telephone: 916-255-1136
Last EDR Contact: 09/27/2022
Next Scheduled EDR Contact: 01/16/2023
Data Release Frequency: Annually

ICE: ICE

Contains data pertaining to the Permitted Facilities with Inspections / Enforcements sites tracked in Envirostor.

Date of Government Version: 05/16/2022
Date Data Arrived at EDR: 05/17/2022
Date Made Active in Reports: 08/03/2022
Number of Days to Update: 78

Source: Department of Toxic Subsances Control
Telephone: 877-786-9427
Last EDR Contact: 08/11/2022
Next Scheduled EDR Contact: 11/28/2022
Data Release Frequency: Quarterly

HIST CORTESE: Hazardous Waste & Substance Site List

The sites for the list are designated by the State Water Resource Control Board [LUST], the Integrated Waste Board [SWF/LS], and the Department of Toxic Substances Control [CALSITES]. This listing is no longer updated by the state agency.

Date of Government Version: 04/01/2001
Date Data Arrived at EDR: 01/22/2009
Date Made Active in Reports: 04/08/2009
Number of Days to Update: 76

Source: Department of Toxic Substances Control
Telephone: 916-323-3400
Last EDR Contact: 01/22/2009
Next Scheduled EDR Contact: N/A
Data Release Frequency: No Update Planned

HWP: EnviroStor Permitted Facilities Listing

Detailed information on permitted hazardous waste facilities and corrective action ("cleanups") tracked in EnviroStor.

Date of Government Version: 05/16/2022
Date Data Arrived at EDR: 05/17/2022
Date Made Active in Reports: 08/03/2022
Number of Days to Update: 78

Source: Department of Toxic Substances Control
Telephone: 916-323-3400
Last EDR Contact: 08/11/2022
Next Scheduled EDR Contact: 11/28/2022
Data Release Frequency: Quarterly

HWT: Registered Hazardous Waste Transporter Database

A listing of hazardous waste transporters. In California, unless specifically exempted, it is unlawful for any person to transport hazardous wastes unless the person holds a valid registration issued by DTSC. A hazardous waste transporter registration is valid for one year and is assigned a unique registration number.

Date of Government Version: 07/05/2022
Date Data Arrived at EDR: 07/05/2022
Date Made Active in Reports: 09/19/2022
Number of Days to Update: 76

Source: Department of Toxic Substances Control
Telephone: 916-440-7145
Last EDR Contact: 10/03/2022
Next Scheduled EDR Contact: 01/16/2023
Data Release Frequency: Quarterly

MINES: Mines Site Location Listing
A listing of mine site locations from the Office of Mine Reclamation.

Date of Government Version: 06/06/2022
Date Data Arrived at EDR: 06/07/2022
Date Made Active in Reports: 08/23/2022
Number of Days to Update: 77

Source: Department of Conservation
Telephone: 916-322-1080
Last EDR Contact: 08/31/2022
Next Scheduled EDR Contact: 12/19/2022
Data Release Frequency: Quarterly

MWMP: Medical Waste Management Program Listing
The Medical Waste Management Program (MWMP) ensures the proper handling and disposal of medical waste by permitting and inspecting medical waste Offsite Treatment Facilities (PDF) and Transfer Stations (PDF) throughout the state. MWMP also oversees all Medical Waste Transporters.

Date of Government Version: 05/06/2022
Date Data Arrived at EDR: 05/31/2022
Date Made Active in Reports: 08/18/2022
Number of Days to Update: 79

Source: Department of Public Health
Telephone: 916-558-1784
Last EDR Contact: 08/25/2022
Next Scheduled EDR Contact: 12/12/2022
Data Release Frequency: Varies

NPDES: NPDES Permits Listing
A listing of NPDES permits, including stormwater.

Date of Government Version: 08/08/2022
Date Data Arrived at EDR: 08/08/2022
Date Made Active in Reports: 10/20/2022
Number of Days to Update: 73

Source: State Water Resources Control Board
Telephone: 916-445-9379
Last EDR Contact: 08/08/2022
Next Scheduled EDR Contact: 11/21/2022
Data Release Frequency: Quarterly

PEST LIC: Pesticide Regulation Licenses Listing
A listing of licenses and certificates issued by the Department of Pesticide Regulation. The DPR issues licenses and/or certificates to: Persons and businesses that apply or sell pesticides; Pest control dealers and brokers; Persons who advise on agricultural pesticide applications.

Date of Government Version: 05/31/2022
Date Data Arrived at EDR: 05/31/2022
Date Made Active in Reports: 08/18/2022
Number of Days to Update: 79

Source: Department of Pesticide Regulation
Telephone: 916-445-4038
Last EDR Contact: 08/25/2022
Next Scheduled EDR Contact: 12/12/2022
Data Release Frequency: Quarterly

PROC: Certified Processors Database
A listing of certified processors.

Date of Government Version: 06/06/2022
Date Data Arrived at EDR: 06/07/2022
Date Made Active in Reports: 08/23/2022
Number of Days to Update: 77

Source: Department of Conservation
Telephone: 916-323-3836
Last EDR Contact: 08/31/2022
Next Scheduled EDR Contact: 12/19/2022
Data Release Frequency: Quarterly

NOTIFY 65: Proposition 65 Records
Listings of all Proposition 65 incidents reported to counties by the State Water Resources Control Board and the Regional Water Quality Control Board. This database is no longer updated by the reporting agency.

Date of Government Version: 06/10/2022
Date Data Arrived at EDR: 06/10/2022
Date Made Active in Reports: 08/26/2022
Number of Days to Update: 77

Source: State Water Resources Control Board
Telephone: 916-445-3846
Last EDR Contact: 09/07/2022
Next Scheduled EDR Contact: 12/26/2022
Data Release Frequency: No Update Planned

UIC: UIC Listing
A listing of wells identified as underground injection wells, in the California Oil and Gas Wells database.

Date of Government Version: 06/06/2022
Date Data Arrived at EDR: 06/07/2022
Date Made Active in Reports: 08/23/2022
Number of Days to Update: 77

Source: Deaprtment of Conservation
Telephone: 916-445-2408
Last EDR Contact: 08/31/2022
Next Scheduled EDR Contact: 12/19/2022
Data Release Frequency: Varies

UIC GEO: Underground Injection Control Sites (GEOTRACKER)
Underground control injection sites

Date of Government Version: 05/23/2022
Date Data Arrived at EDR: 05/23/2022
Date Made Active in Reports: 06/02/2022
Number of Days to Update: 10

Source: State Water Resource Control Board
Telephone: 866-480-1028
Last EDR Contact: 08/31/2022
Next Scheduled EDR Contact: 12/19/2022
Data Release Frequency: Varies

WASTEWATER PITS: Oil Wastewater Pits Listing
Water officials discovered that oil producers have been dumping chemical-laden wastewater into hundreds of unlined pits that are operating without proper permits. Inspections completed by the Central Valley Regional Water Quality Control Board revealed the existence of previously unidentified waste sites. The water boards review found that more than one-third of the region's active disposal pits are operating without permission.

Date of Government Version: 02/11/2021
Date Data Arrived at EDR: 07/01/2021
Date Made Active in Reports: 09/29/2021
Number of Days to Update: 90

Source: RWQCB, Central Valley Region
Telephone: 559-445-5577
Last EDR Contact: 10/06/2022
Next Scheduled EDR Contact: 01/16/2023
Data Release Frequency: Varies

WDS: Waste Discharge System
Sites which have been issued waste discharge requirements.

Date of Government Version: 06/19/2007
Date Data Arrived at EDR: 06/20/2007
Date Made Active in Reports: 06/29/2007
Number of Days to Update: 9

Source: State Water Resources Control Board
Telephone: 916-341-5227
Last EDR Contact: 08/09/2022
Next Scheduled EDR Contact: 11/28/2022
Data Release Frequency: No Update Planned

WIP: Well Investigation Program Case List
Well Investigation Program case in the San Gabriel and San Fernando Valley area.

Date of Government Version: 07/03/2009
Date Data Arrived at EDR: 07/21/2009
Date Made Active in Reports: 08/03/2009
Number of Days to Update: 13

Source: Los Angeles Water Quality Control Board
Telephone: 213-576-6726
Last EDR Contact: 09/13/2022
Next Scheduled EDR Contact: 01/02/2023
Data Release Frequency: No Update Planned

MILITARY PRIV SITES: Military Privatized Sites (GEOTRACKER)
Military privatized sites

Date of Government Version: 05/23/2022
Date Data Arrived at EDR: 05/23/2022
Date Made Active in Reports: 06/02/2022
Number of Days to Update: 10

Source: State Water Resources Control Board
Telephone: 866-480-1028
Last EDR Contact: 08/31/2022
Next Scheduled EDR Contact: 12/19/2022
Data Release Frequency: Varies

PROJECT: Project Sites (GEOTRACKER)
Projects sites

Date of Government Version: 05/23/2022
Date Data Arrived at EDR: 05/23/2022
Date Made Active in Reports: 06/02/2022
Number of Days to Update: 10

Source: State Water Resources Control Board
Telephone: 866-480-1028
Last EDR Contact: 08/31/2022
Next Scheduled EDR Contact: 12/19/2022
Data Release Frequency: Varies

WDR: Waste Discharge Requirements Listing

In general, the Waste Discharge Requirements (WDRs) Program (sometimes also referred to as the "Non Chapter 15 (Non 15) Program") regulates point discharges that are exempt pursuant to Subsection 20090 of Title 27 and not subject to the Federal Water Pollution Control Act. Exemptions from Title 27 may be granted for nine categories of discharges (e.g., sewage, wastewater, etc.) that meet, and continue to meet, the preconditions listed for each specific exemption. The scope of the WDRs Program also includes the discharge of wastes classified as inert, pursuant to section 20230 of Title 27.

Date of Government Version: 06/06/2022
Date Data Arrived at EDR: 06/07/2022
Date Made Active in Reports: 08/24/2022
Number of Days to Update: 78

Source: State Water Resources Control Board
Telephone: 916-341-5810
Last EDR Contact: 08/31/2022
Next Scheduled EDR Contact: 12/19/2022
Data Release Frequency: Quarterly

CIWQS: California Integrated Water Quality System

The California Integrated Water Quality System (CIWQS) is a computer system used by the State and Regional Water Quality Control Boards to track information about places of environmental interest, manage permits and other orders, track inspections, and manage violations and enforcement activities.

Date of Government Version: 08/16/2022
Date Data Arrived at EDR: 08/17/2022
Date Made Active in Reports: 08/18/2022
Number of Days to Update: 1

Source: State Water Resources Control Board
Telephone: 866-794-4977
Last EDR Contact: 08/17/2022
Next Scheduled EDR Contact: 12/12/2022
Data Release Frequency: Varies

CERS: CalEPA Regulated Site Portal Data

The CalEPA Regulated Site Portal database combines data about environmentally regulated sites and facilities in California into a single database. It combines data from a variety of state and federal databases, and provides an overview of regulated activities across the spectrum of environmental programs for any given location in California. These activities include hazardous materials and waste, state and federal cleanups, impacted ground and surface waters, and toxic materials

Date of Government Version: 07/18/2022
Date Data Arrived at EDR: 07/18/2022
Date Made Active in Reports: 09/30/2022
Number of Days to Update: 74

Source: California Environmental Protection Agency
Telephone: 916-323-2514
Last EDR Contact: 10/17/2022
Next Scheduled EDR Contact: 01/30/2023
Data Release Frequency: Varies

NON-CASE INFO: Non-Case Information Sites (GEOTRACKER)

Non-Case Information sites

Date of Government Version: 05/23/2022
Date Data Arrived at EDR: 05/23/2022
Date Made Active in Reports: 06/02/2022
Number of Days to Update: 10

Source: State Water Resources Control Board
Telephone: 866-480-1028
Last EDR Contact: 08/31/2022
Next Scheduled EDR Contact: 12/19/2022
Data Release Frequency: Varies

OTHER OIL GAS: Other Oil & Gas Projects Sites (GEOTRACKER)

Other Oil & Gas Projects sites

Date of Government Version: 05/23/2022
Date Data Arrived at EDR: 05/23/2022
Date Made Active in Reports: 06/02/2022
Number of Days to Update: 10

Source: State Water Resources Control Board
Telephone: 866-480-1028
Last EDR Contact: 08/31/2022
Next Scheduled EDR Contact: 12/19/2022
Data Release Frequency: Varies

PROD WATER PONDS: Produced Water Ponds Sites (GEOTRACKER)
Produced water ponds sites

Date of Government Version: 05/23/2022
Date Data Arrived at EDR: 05/23/2022
Date Made Active in Reports: 06/02/2022
Number of Days to Update: 10

Source: State Water Resources Control Board
Telephone: 866-480-1028
Last EDR Contact: 08/31/2022
Next Scheduled EDR Contact: 12/19/2022
Data Release Frequency: Varies

SAMPLING POINT: Sampling Point ? Public Sites (GEOTRACKER)
Sampling point - public sites

Date of Government Version: 05/23/2022
Date Data Arrived at EDR: 05/23/2022
Date Made Active in Reports: 06/02/2022
Number of Days to Update: 10

Source: State Water Resources Control Board
Telephone: 866-480-1028
Last EDR Contact: 08/31/2022
Next Scheduled EDR Contact: 12/19/2022
Data Release Frequency: Varies

WELL STIM PROJ: Well Stimulation Project (GEOTRACKER)
Includes areas of groundwater monitoring plans, a depiction of the monitoring network, and the facilities, boundaries, and subsurface characteristics of the oilfield and the features (oil and gas wells, produced water ponds, UIC wells, water supply wells, etc?) being monitored

Date of Government Version: 05/23/2022
Date Data Arrived at EDR: 05/23/2022
Date Made Active in Reports: 06/02/2022
Number of Days to Update: 10

Source: State Water Resources Control Board
Telephone: 866-480-1028
Last EDR Contact: 08/31/2022
Next Scheduled EDR Contact: 12/19/2022
Data Release Frequency: Varies

PCS INACTIVE: Listing of Inactive PCS Permits
An inactive permit is a facility that has shut down or is no longer discharging.

Date of Government Version: 11/05/2014
Date Data Arrived at EDR: 01/06/2015
Date Made Active in Reports: 05/06/2015
Number of Days to Update: 120

Source: EPA
Telephone: 202-564-2496
Last EDR Contact: 09/28/2022
Next Scheduled EDR Contact: 01/16/2023
Data Release Frequency: Semi-Annually

PCS ENF: Enforcement data
No description is available for this data

Date of Government Version: 12/31/2014
Date Data Arrived at EDR: 02/05/2015
Date Made Active in Reports: 03/06/2015
Number of Days to Update: 29

Source: EPA
Telephone: 202-564-2497
Last EDR Contact: 09/28/2022
Next Scheduled EDR Contact: 01/16/2023
Data Release Frequency: Varies

HWTS: Hazardous Waste Tracking System
DTSC maintains the Hazardous Waste Tracking System that stores ID number information since the early 1980s and manifest data since 1993. The system collects both manifest copies from the generator and destination facility.

Date of Government Version: 04/05/2022
Date Data Arrived at EDR: 04/05/2022
Date Made Active in Reports: 04/26/2022
Number of Days to Update: 21

Source: Department of Toxic Substances Control
Telephone: 916-324-2444
Last EDR Contact: 10/03/2022
Next Scheduled EDR Contact: 01/16/2023
Data Release Frequency: Varies

MINES MRDS: Mineral Resources Data System
Mineral Resources Data System

Date of Government Version: 04/06/2018
Date Data Arrived at EDR: 10/21/2019
Date Made Active in Reports: 10/24/2019
Number of Days to Update: 3

Source: USGS
Telephone: 703-648-6533
Last EDR Contact: 08/17/2022
Next Scheduled EDR Contact: 12/05/2022
Data Release Frequency: Varies

PCS: Permit Compliance System

PCS is a computerized management information system that contains data on National Pollutant Discharge Elimination System (NPDES) permit holding facilities. PCS tracks the permit, compliance, and enforcement status of NPDES facilities.

Date of Government Version: 07/14/2011
Date Data Arrived at EDR: 08/05/2011
Date Made Active in Reports: 09/29/2011
Number of Days to Update: 55

Source: EPA, Office of Water
Telephone: 202-564-2496
Last EDR Contact: 09/28/2022
Next Scheduled EDR Contact: 01/16/2023
Data Release Frequency: Semi-Annually

EDR HIGH RISK HISTORICAL RECORDS

EDR Exclusive Records

EDR MGP: EDR Proprietary Manufactured Gas Plants

The EDR Proprietary Manufactured Gas Plant Database includes records of coal gas plants (manufactured gas plants) compiled by EDR's researchers. Manufactured gas sites were used in the United States from the 1800's to 1950's to produce a gas that could be distributed and used as fuel. These plants used whale oil, rosin, coal, or a mixture of coal, oil, and water that also produced a significant amount of waste. Many of the byproducts of the gas production, such as coal tar (oily waste containing volatile and non-volatile chemicals), sludges, oils and other compounds are potentially hazardous to human health and the environment. The byproduct from this process was frequently disposed of directly at the plant site and can remain or spread slowly, serving as a continuous source of soil and groundwater contamination.

Date of Government Version: N/A
Date Data Arrived at EDR: N/A
Date Made Active in Reports: N/A
Number of Days to Update: N/A

Source: EDR, Inc.
Telephone: N/A
Last EDR Contact: N/A
Next Scheduled EDR Contact: N/A
Data Release Frequency: No Update Planned

EDR Hist Auto: EDR Exclusive Historical Auto Stations

EDR has searched selected national collections of business directories and has collected listings of potential gas station/filling station/service station sites that were available to EDR researchers. EDR's review was limited to those categories of sources that might, in EDR's opinion, include gas station/filling station/service station establishments. The categories reviewed included, but were not limited to gas, gas station, gasoline station, filling station, auto, automobile repair, auto service station, service station, etc. This database falls within a category of information EDR classifies as "High Risk Historical Records", or HRHR. EDR's HRHR effort presents unique and sometimes proprietary data about past sites and operations that typically create environmental concerns, but may not show up in current government records searches.

Date of Government Version: N/A
Date Data Arrived at EDR: N/A
Date Made Active in Reports: N/A
Number of Days to Update: N/A

Source: EDR, Inc.
Telephone: N/A
Last EDR Contact: N/A
Next Scheduled EDR Contact: N/A
Data Release Frequency: Varies

EDR Hist Cleaner: EDR Exclusive Historical Cleaners

EDR has searched selected national collections of business directories and has collected listings of potential dry cleaner sites that were available to EDR researchers. EDR's review was limited to those categories of sources that might, in EDR's opinion, include dry cleaning establishments. The categories reviewed included, but were not limited to dry cleaners, cleaners, laundry, laundromat, cleaning/laundry, wash & dry etc. This database falls within a category of information EDR classifies as "High Risk Historical Records", or HRHR. EDR's HRHR effort presents unique and sometimes proprietary data about past sites and operations that typically create environmental concerns, but may not show up in current government records searches.

Date of Government Version: N/A
Date Data Arrived at EDR: N/A
Date Made Active in Reports: N/A
Number of Days to Update: N/A

Source: EDR, Inc.
Telephone: N/A
Last EDR Contact: N/A
Next Scheduled EDR Contact: N/A
Data Release Frequency: Varies

EDR RECOVERED GOVERNMENT ARCHIVES

Exclusive Recovered Govt. Archives

RGA LF: Recovered Government Archive Solid Waste Facilities List
The EDR Recovered Government Archive Landfill database provides a list of landfills derived from historical databases and includes many records that no longer appear in current government lists. Compiled from Records formerly available from the Department of Resources Recycling and Recovery in California.

Date of Government Version: N/A
Date Data Arrived at EDR: 07/01/2013
Date Made Active in Reports: 01/13/2014
Number of Days to Update: 196

Source: Department of Resources Recycling and Recovery
Telephone: N/A
Last EDR Contact: 06/01/2012
Next Scheduled EDR Contact: N/A
Data Release Frequency: Varies

RGA LUST: Recovered Government Archive Leaking Underground Storage Tank
The EDR Recovered Government Archive Leaking Underground Storage Tank database provides a list of LUST incidents derived from historical databases and includes many records that no longer appear in current government lists. Compiled from Records formerly available from the State Water Resources Control Board in California.

Date of Government Version: N/A
Date Data Arrived at EDR: 07/01/2013
Date Made Active in Reports: 12/30/2013
Number of Days to Update: 182

Source: State Water Resources Control Board
Telephone: N/A
Last EDR Contact: 06/01/2012
Next Scheduled EDR Contact: N/A
Data Release Frequency: Varies

COUNTY RECORDS

ALAMEDA COUNTY:

CS ALAMEDA: Contaminated Sites
A listing of contaminated sites overseen by the Toxic Release Program (oil and groundwater contamination from chemical releases and spills) and the Leaking Underground Storage Tank Program (soil and ground water contamination from leaking petroleum USTs).

Date of Government Version: 01/09/2019
Date Data Arrived at EDR: 01/11/2019
Date Made Active in Reports: 03/05/2019
Number of Days to Update: 53

Source: Alameda County Environmental Health Services
Telephone: 510-567-6700
Last EDR Contact: 09/27/2022
Next Scheduled EDR Contact: 01/16/2023
Data Release Frequency: Semi-Annually

UST ALAMEDA: Underground Tanks
Underground storage tank sites located in Alameda county.

Date of Government Version: 06/29/2022
Date Data Arrived at EDR: 06/29/2022
Date Made Active in Reports: 07/21/2022
Number of Days to Update: 22

Source: Alameda County Environmental Health Services
Telephone: 510-567-6700
Last EDR Contact: 09/27/2022
Next Scheduled EDR Contact: 01/16/2023
Data Release Frequency: Semi-Annually

AMADOR COUNTY:

CUPA AMADOR: CUPA Facility List
Cupa Facility List

Date of Government Version: 07/22/2022
Date Data Arrived at EDR: 07/27/2022
Date Made Active in Reports: 08/01/2022
Number of Days to Update: 5

Source: Amador County Environmental Health
Telephone: 209-223-6439
Last EDR Contact: 10/26/2022
Next Scheduled EDR Contact: 02/16/2023
Data Release Frequency: Varies

BUTTE COUNTY:

CUPA BUTTE: CUPA Facility Listing
Cupa facility list.

Date of Government Version: 04/21/2017
Date Data Arrived at EDR: 04/25/2017
Date Made Active in Reports: 08/09/2017
Number of Days to Update: 106

Source: Public Health Department
Telephone: 530-538-7149
Last EDR Contact: 09/27/2022
Next Scheduled EDR Contact: 01/16/2023
Data Release Frequency: No Update Planned

CALVERAS COUNTY:

CUPA CALVERAS: CUPA Facility Listing
Cupa Facility Listing

Date of Government Version: 06/14/2022
Date Data Arrived at EDR: 06/15/2022
Date Made Active in Reports: 09/02/2022
Number of Days to Update: 79

Source: Calveras County Environmental Health
Telephone: 209-754-6399
Last EDR Contact: 09/27/2022
Next Scheduled EDR Contact: 01/02/2023
Data Release Frequency: Quarterly

COLUSA COUNTY:

CUPA COLUSA: CUPA Facility List
Cupa facility list.

Date of Government Version: 04/06/2020
Date Data Arrived at EDR: 04/23/2020
Date Made Active in Reports: 07/10/2020
Number of Days to Update: 78

Source: Health & Human Services
Telephone: 530-458-0396
Last EDR Contact: 10/26/2022
Next Scheduled EDR Contact: 02/16/2023
Data Release Frequency: Semi-Annually

CONTRA COSTA COUNTY:

SL CONTRA COSTA: Site List
List includes sites from the underground tank, hazardous waste generator and business plan/2185 programs.

Date of Government Version: 07/20/2022
Date Data Arrived at EDR: 07/20/2022
Date Made Active in Reports: 10/03/2022
Number of Days to Update: 75

Source: Contra Costa Health Services Department
Telephone: 925-646-2286
Last EDR Contact: 10/20/2022
Next Scheduled EDR Contact: 02/06/2023
Data Release Frequency: Semi-Annually

DEL NORTE COUNTY:

CUPA DEL NORTE: CUPA Facility List
Cupa Facility list

Date of Government Version: 05/04/2022
Date Data Arrived at EDR: 05/06/2022
Date Made Active in Reports: 07/28/2022
Number of Days to Update: 83

Source: Del Norte County Environmental Health Division
Telephone: 707-465-0426
Last EDR Contact: 10/20/2022
Next Scheduled EDR Contact: 02/06/2023
Data Release Frequency: Varies

EL DORADO COUNTY:

CUPA EL DORADO: CUPA Facility List
CUPA facility list.

Date of Government Version: 08/08/2022
Date Data Arrived at EDR: 08/09/2022
Date Made Active in Reports: 09/01/2022
Number of Days to Update: 23

Source: El Dorado County Environmental Management Department
Telephone: 530-621-6623
Last EDR Contact: 10/20/2022
Next Scheduled EDR Contact: 02/06/2023
Data Release Frequency: Varies

FRESNO COUNTY:

CUPA FRESNO: CUPA Resources List
Certified Unified Program Agency. CUPA's are responsible for implementing a unified hazardous materials and hazardous waste management regulatory program. The agency provides oversight of businesses that deal with hazardous materials, operate underground storage tanks or aboveground storage tanks.

Date of Government Version: 06/28/2021
Date Data Arrived at EDR: 12/21/2021
Date Made Active in Reports: 03/03/2022
Number of Days to Update: 72

Source: Dept. of Community Health
Telephone: 559-445-3271
Last EDR Contact: 09/30/2022
Next Scheduled EDR Contact: 01/09/2023
Data Release Frequency: Semi-Annually

GLENN COUNTY:

CUPA GLENN: CUPA Facility List
Cupa facility list

Date of Government Version: 01/22/2018
Date Data Arrived at EDR: 01/24/2018
Date Made Active in Reports: 03/14/2018
Number of Days to Update: 49

Source: Glenn County Air Pollution Control District
Telephone: 830-934-6500
Last EDR Contact: 10/11/2022
Next Scheduled EDR Contact: 01/30/2023
Data Release Frequency: No Update Planned

HUMBOLDT COUNTY:

CUPA HUMBOLDT: CUPA Facility List
CUPA facility list.

Date of Government Version: 08/12/2021
Date Data Arrived at EDR: 08/12/2021
Date Made Active in Reports: 11/08/2021
Number of Days to Update: 88

Source: Humboldt County Environmental Health
Telephone: N/A
Last EDR Contact: 08/09/2022
Next Scheduled EDR Contact: 11/28/2022
Data Release Frequency: Semi-Annually

IMPERIAL COUNTY:

CUPA IMPERIAL: CUPA Facility List
Cupa facility list.

Date of Government Version: 07/13/2022
Date Data Arrived at EDR: 07/14/2022
Date Made Active in Reports: 09/29/2022
Number of Days to Update: 77

Source: San Diego Border Field Office
Telephone: 760-339-2777
Last EDR Contact: 10/11/2022
Next Scheduled EDR Contact: 01/30/2023
Data Release Frequency: Varies

INYO COUNTY:

CUPA INYO: CUPA Facility List
Cupa facility list.

Date of Government Version: 04/02/2018
Date Data Arrived at EDR: 04/03/2018
Date Made Active in Reports: 06/14/2018
Number of Days to Update: 72

Source: Inyo County Environmental Health Services
Telephone: 760-878-0238
Last EDR Contact: 08/09/2022
Next Scheduled EDR Contact: 11/28/2022
Data Release Frequency: Varies

KERN COUNTY:

CUPA KERN: CUPA Facility List
A listing of sites included in the Kern County Hazardous Material Business Plan.

Date of Government Version: 05/06/2022
Date Data Arrived at EDR: 05/12/2022
Date Made Active in Reports: 08/01/2022
Number of Days to Update: 81

Source: Kern County Public Health
Telephone: 661-321-3000
Last EDR Contact: 10/05/2022
Next Scheduled EDR Contact: 02/16/2023
Data Release Frequency: Varies

UST KERN: Underground Storage Tank Sites & Tank Listing
Kern County Sites and Tanks Listing.

Date of Government Version: 05/06/2022
Date Data Arrived at EDR: 05/12/2022
Date Made Active in Reports: 08/01/2022
Number of Days to Update: 81

Source: Kern County Environment Health Services Department
Telephone: 661-862-8700
Last EDR Contact: 10/05/2022
Next Scheduled EDR Contact: 02/16/2023
Data Release Frequency: Quarterly

KINGS COUNTY:

CUPA KINGS: CUPA Facility List
A listing of sites included in the county's Certified Unified Program Agency database. California's Secretary for Environmental Protection established the unified hazardous materials and hazardous waste regulatory program as required by chapter 6.11 of the California Health and Safety Code. The Unified Program consolidates the administration, permits, inspections, and enforcement activities.

Date of Government Version: 12/03/2020
Date Data Arrived at EDR: 01/26/2021
Date Made Active in Reports: 04/14/2021
Number of Days to Update: 78

Source: Kings County Department of Public Health
Telephone: 559-584-1411
Last EDR Contact: 08/09/2022
Next Scheduled EDR Contact: 11/28/2022
Data Release Frequency: Varies

LAKE COUNTY:

CUPA LAKE: CUPA Facility List
Cupa facility list

Date of Government Version: 07/22/2022
Date Data Arrived at EDR: 07/25/2022
Date Made Active in Reports: 10/05/2022
Number of Days to Update: 72

Source: Lake County Environmental Health
Telephone: 707-263-1164
Last EDR Contact: 10/04/2022
Next Scheduled EDR Contact: 01/23/2023
Data Release Frequency: Varies

LASSEN COUNTY:

CUPA LASSEN: CUPA Facility List
Cupa facility list

Date of Government Version: 07/31/2020
Date Data Arrived at EDR: 08/21/2020
Date Made Active in Reports: 11/09/2020
Number of Days to Update: 80

Source: Lassen County Environmental Health
Telephone: 530-251-8528
Last EDR Contact: 10/11/2022
Next Scheduled EDR Contact: 01/30/2023
Data Release Frequency: Varies

LOS ANGELES COUNTY:

AOCONCERN: Key Areas of Concerns in Los Angeles County
San Gabriel Valley areas where VOC contamination is at or above the MCL as designated by region 9 EPA office. Date of Government Version: 3/30/2009 Exide Site area is a cleanup plan of lead-impacted soil surrounding the former Exide Facility as designated by the DTSC. Date of Government Version: 7/17/2017

Date of Government Version: 03/30/2009
Date Data Arrived at EDR: 03/31/2009
Date Made Active in Reports: 10/23/2009
Number of Days to Update: 206

Source: N/A
Telephone: N/A
Last EDR Contact: 09/07/2022
Next Scheduled EDR Contact: 12/26/2022
Data Release Frequency: No Update Planned

HMS LOS ANGELES: HMS: Street Number List
Industrial Waste and Underground Storage Tank Sites.

Date of Government Version: 07/06/2022
Date Data Arrived at EDR: 07/07/2022
Date Made Active in Reports: 09/21/2022
Number of Days to Update: 76

Source: Department of Public Works
Telephone: 626-458-3517
Last EDR Contact: 09/27/2022
Next Scheduled EDR Contact: 01/16/2023
Data Release Frequency: Semi-Annually

LF LOS ANGELES: List of Solid Waste Facilities
Solid Waste Facilities in Los Angeles County.

Date of Government Version: 07/11/2022
Date Data Arrived at EDR: 07/11/2022
Date Made Active in Reports: 09/23/2022
Number of Days to Update: 74

Source: La County Department of Public Works
Telephone: 818-458-5185
Last EDR Contact: 10/07/2022
Next Scheduled EDR Contact: 01/23/2023
Data Release Frequency: Varies

LF LOS ANGELES CITY: City of Los Angeles Landfills
Landfills owned and maintained by the City of Los Angeles.

Date of Government Version: 01/01/2022
Date Data Arrived at EDR: 01/21/2022
Date Made Active in Reports: 04/11/2022
Number of Days to Update: 80

Source: Engineering & Construction Division
Telephone: 213-473-7869
Last EDR Contact: 10/04/2022
Next Scheduled EDR Contact: 01/23/2023
Data Release Frequency: Varies

LOS ANGELES AST: Active & Inactive AST Inventory
A listing of active & inactive above ground petroleum storage tank site locations, located in the City of Los Angeles.

Date of Government Version: 06/01/2019
Date Data Arrived at EDR: 06/25/2019
Date Made Active in Reports: 08/22/2019
Number of Days to Update: 58

Source: Los Angeles Fire Department
Telephone: 213-978-3800
Last EDR Contact: 09/19/2022
Next Scheduled EDR Contact: 01/02/2023
Data Release Frequency: Varies

LOS ANGELES CO LF METHANE: Methane Producing Landfills
This data was created on April 30, 2012 to represent known disposal sites in Los Angeles County that may produce and emanate methane gas. The shapefile contains disposal sites within Los Angeles County that once accepted degradable refuse material. Information used to create this data was extracted from a landfill survey performed by County Engineers (Major Waste System Map, 1973) as well as historical records from CalRecycle, Regional Water Quality Control Board, and Los Angeles County Department of Public Health

Date of Government Version: 01/10/2022
Date Data Arrived at EDR: 01/12/2022
Date Made Active in Reports: 04/04/2022
Number of Days to Update: 82

Source: Los Angeles County Department of Public Works
Telephone: 626-458-6973
Last EDR Contact: 10/04/2022
Next Scheduled EDR Contact: 01/23/2023
Data Release Frequency: No Update Planned

LOS ANGELES HM: Active & Inactive Hazardous Materials Inventory
A listing of active & inactive hazardous materials facility locations, located in the City of Los Angeles.

Date of Government Version: 01/13/2022
Date Data Arrived at EDR: 03/21/2022
Date Made Active in Reports: 06/15/2022
Number of Days to Update: 86

Source: Los Angeles Fire Department
Telephone: 213-978-3800
Last EDR Contact: 09/20/2022
Next Scheduled EDR Contact: 01/02/2023
Data Release Frequency: Varies

LOS ANGELES UST: Active & Inactive UST Inventory
A listing of active & inactive underground storage tank site locations and underground storage tank historical sites, located in the City of Los Angeles.

Date of Government Version: 03/22/2022
Date Data Arrived at EDR: 06/24/2022
Date Made Active in Reports: 09/08/2022
Number of Days to Update: 76

Source: Los Angeles Fire Department
Telephone: 213-978-3800
Last EDR Contact: 09/20/2022
Next Scheduled EDR Contact: 01/02/2023
Data Release Frequency: Varies

SITE MIT LOS ANGELES: Site Mitigation List
Industrial sites that have had some sort of spill or complaint.

Date of Government Version: 05/26/2021
Date Data Arrived at EDR: 07/09/2021
Date Made Active in Reports: 09/29/2021
Number of Days to Update: 82

Source: Community Health Services
Telephone: 323-890-7806
Last EDR Contact: 10/20/2022
Next Scheduled EDR Contact: 01/30/2023
Data Release Frequency: Annually

UST EL SEGUNDO: City of El Segundo Underground Storage Tank
Underground storage tank sites located in El Segundo city.

Date of Government Version: 01/21/2017
Date Data Arrived at EDR: 04/19/2017
Date Made Active in Reports: 05/10/2017
Number of Days to Update: 21

Source: City of El Segundo Fire Department
Telephone: 310-524-2236
Last EDR Contact: 10/04/2022
Next Scheduled EDR Contact: 01/23/2023
Data Release Frequency: No Update Planned

UST LONG BEACH: City of Long Beach Underground Storage Tank
Underground storage tank sites located in the city of Long Beach.

Date of Government Version: 04/22/2019
Date Data Arrived at EDR: 04/23/2019
Date Made Active in Reports: 06/27/2019
Number of Days to Update: 65

Source: City of Long Beach Fire Department
Telephone: 562-570-2563
Last EDR Contact: 10/11/2022
Next Scheduled EDR Contact: 01/30/2023
Data Release Frequency: Varies

UST TORRANCE: City of Torrance Underground Storage Tank
Underground storage tank sites located in the city of Torrance.

Date of Government Version: 04/22/2022
Date Data Arrived at EDR: 07/19/2022
Date Made Active in Reports: 09/30/2022
Number of Days to Update: 73

Source: City of Torrance Fire Department
Telephone: 310-618-2973
Last EDR Contact: 10/11/2022
Next Scheduled EDR Contact: 01/30/2023
Data Release Frequency: Semi-Annually

MADERA COUNTY:

CUPA MADERA: CUPA Facility List
A listing of sites included in the county's Certified Unified Program Agency database. California's Secretary for Environmental Protection established the unified hazardous materials and hazardous waste regulatory program as required by chapter 6.11 of the California Health and Safety Code. The Unified Program consolidates the administration, permits, inspections, and enforcement activities.

Date of Government Version: 08/10/2020
Date Data Arrived at EDR: 08/12/2020
Date Made Active in Reports: 10/23/2020
Number of Days to Update: 72

Source: Madera County Environmental Health
Telephone: 559-675-7823
Last EDR Contact: 08/09/2022
Next Scheduled EDR Contact: 11/28/2022
Data Release Frequency: Varies

MARIN COUNTY:

UST MARIN: Underground Storage Tank Sites
Currently permitted USTs in Marin County.

Date of Government Version: 09/26/2018
Date Data Arrived at EDR: 10/04/2018
Date Made Active in Reports: 11/02/2018
Number of Days to Update: 29

Source: Public Works Department Waste Management
Telephone: 415-473-6647
Last EDR Contact: 09/21/2022
Next Scheduled EDR Contact: 01/10/2023
Data Release Frequency: Semi-Annually

MENDOCINO COUNTY:

UST MENDOCINO: Mendocino County UST Database
A listing of underground storage tank locations in Mendocino County.

Date of Government Version: 09/22/2021
Date Data Arrived at EDR: 11/18/2021
Date Made Active in Reports: 11/22/2021
Number of Days to Update: 4

Source: Department of Public Health
Telephone: 707-463-4466
Last EDR Contact: 08/16/2022
Next Scheduled EDR Contact: 12/05/2022
Data Release Frequency: Annually

MERCED COUNTY:

CUPA MERCED: CUPA Facility List
CUPA facility list.

Date of Government Version: 02/15/2022
Date Data Arrived at EDR: 02/17/2022
Date Made Active in Reports: 05/11/2022
Number of Days to Update: 83

Source: Merced County Environmental Health
Telephone: 209-381-1094
Last EDR Contact: 08/09/2022
Next Scheduled EDR Contact: 11/28/2022
Data Release Frequency: Varies

MONO COUNTY:

CUPA MONO: CUPA Facility List
CUPA Facility List

Date of Government Version: 02/22/2021
Date Data Arrived at EDR: 03/02/2021
Date Made Active in Reports: 05/19/2021
Number of Days to Update: 78

Source: Mono County Health Department
Telephone: 760-932-5580
Last EDR Contact: 08/15/2022
Next Scheduled EDR Contact: 12/05/2022
Data Release Frequency: Varies

MONTEREY COUNTY:

CUPA MONTEREY: CUPA Facility Listing
CUPA Program listing from the Environmental Health Division.

Date of Government Version: 10/04/2021
Date Data Arrived at EDR: 10/06/2021
Date Made Active in Reports: 12/29/2021
Number of Days to Update: 84

Source: Monterey County Health Department
Telephone: 831-796-1297
Last EDR Contact: 10/04/2022
Next Scheduled EDR Contact: 01/10/2023
Data Release Frequency: Varies

NAPA COUNTY:

LUST NAPA: Sites With Reported Contamination
A listing of leaking underground storage tank sites located in Napa county.

Date of Government Version: 01/09/2017
Date Data Arrived at EDR: 01/11/2017
Date Made Active in Reports: 03/02/2017
Number of Days to Update: 50

Source: Napa County Department of Environmental Management
Telephone: 707-253-4269
Last EDR Contact: 08/15/2022
Next Scheduled EDR Contact: 12/05/2022
Data Release Frequency: No Update Planned

UST NAPA: Closed and Operating Underground Storage Tank Sites
Underground storage tank sites located in Napa county.

Date of Government Version: 09/05/2019
Date Data Arrived at EDR: 09/09/2019
Date Made Active in Reports: 10/31/2019
Number of Days to Update: 52

Source: Napa County Department of Environmental Management
Telephone: 707-253-4269
Last EDR Contact: 08/15/2022
Next Scheduled EDR Contact: 12/05/2022
Data Release Frequency: No Update Planned

NEVADA COUNTY:

CUPA NEVADA: CUPA Facility List
CUPA facility list.

Date of Government Version: 07/21/2022
Date Data Arrived at EDR: 07/25/2022
Date Made Active in Reports: 07/28/2022
Number of Days to Update: 3

Source: Community Development Agency
Telephone: 530-265-1467
Last EDR Contact: 10/20/2022
Next Scheduled EDR Contact: 02/06/2023
Data Release Frequency: Varies

ORANGE COUNTY:

IND_SITE ORANGE: List of Industrial Site Cleanups
Petroleum and non-petroleum spills.

Date of Government Version: 04/08/2022
Date Data Arrived at EDR: 05/09/2022
Date Made Active in Reports: 07/28/2022
Number of Days to Update: 80

Source: Health Care Agency
Telephone: 714-834-3446
Last EDR Contact: 07/29/2022
Next Scheduled EDR Contact: 11/14/2022
Data Release Frequency: Annually

LUST ORANGE: List of Underground Storage Tank Cleanups
Orange County Underground Storage Tank Cleanups (LUST).

Date of Government Version: 04/08/2022
Date Data Arrived at EDR: 05/18/2022
Date Made Active in Reports: 08/03/2022
Number of Days to Update: 77

Source: Health Care Agency
Telephone: 714-834-3446
Last EDR Contact: 07/29/2022
Next Scheduled EDR Contact: 11/14/2022
Data Release Frequency: Quarterly

UST ORANGE: List of Underground Storage Tank Facilities
Orange County Underground Storage Tank Facilities (UST).

Date of Government Version: 05/24/2022
Date Data Arrived at EDR: 08/01/2022
Date Made Active in Reports: 10/20/2022
Number of Days to Update: 80

Source: Health Care Agency
Telephone: 714-834-3446
Last EDR Contact: 08/01/2022
Next Scheduled EDR Contact: 11/14/2022
Data Release Frequency: Quarterly

PLACER COUNTY:

MS PLACER: Master List of Facilities
List includes aboveground tanks, underground tanks and cleanup sites.

Date of Government Version: 05/25/2022
Date Data Arrived at EDR: 05/26/2022
Date Made Active in Reports: 06/01/2022
Number of Days to Update: 6

Source: Placer County Health and Human Services
Telephone: 530-745-2363
Last EDR Contact: 08/23/2022
Next Scheduled EDR Contact: 12/12/2022
Data Release Frequency: Semi-Annually

PLUMAS COUNTY:

CUPA PLUMAS: CUPA Facility List
Plumas County CUPA Program facilities.

Date of Government Version: 03/31/2019
Date Data Arrived at EDR: 04/23/2019
Date Made Active in Reports: 06/26/2019
Number of Days to Update: 64

Source: Plumas County Environmental Health
Telephone: 530-283-6355
Last EDR Contact: 10/11/2022
Next Scheduled EDR Contact: 01/30/2023
Data Release Frequency: Varies

RIVERSIDE COUNTY:

LUST RIVERSIDE: Listing of Underground Tank Cleanup Sites
Riverside County Underground Storage Tank Cleanup Sites (LUST).

Date of Government Version: 07/07/2022
Date Data Arrived at EDR: 07/08/2022
Date Made Active in Reports: 09/21/2022
Number of Days to Update: 75

Source: Department of Environmental Health
Telephone: 951-358-5055
Last EDR Contact: 09/07/2022
Next Scheduled EDR Contact: 12/26/2022
Data Release Frequency: Quarterly

UST RIVERSIDE: Underground Storage Tank Tank List
Underground storage tank sites located in Riverside county.

Date of Government Version: 07/07/2022
Date Data Arrived at EDR: 07/08/2022
Date Made Active in Reports: 09/21/2022
Number of Days to Update: 75

Source: Department of Environmental Health
Telephone: 951-358-5055
Last EDR Contact: 09/07/2022
Next Scheduled EDR Contact: 12/26/2022
Data Release Frequency: Quarterly

SACRAMENTO COUNTY:

CS SACRAMENTO: Toxic Site Clean-Up List
List of sites where unauthorized releases of potentially hazardous materials have occurred.

Date of Government Version: 06/18/2021
Date Data Arrived at EDR: 09/28/2021
Date Made Active in Reports: 12/14/2021
Number of Days to Update: 77

Source: Sacramento County Environmental Management
Telephone: 916-875-8406
Last EDR Contact: 09/30/2022
Next Scheduled EDR Contact: 01/09/2023
Data Release Frequency: Quarterly

ML SACRAMENTO: Master Hazardous Materials Facility List
Any business that has hazardous materials on site - hazardous material storage sites, underground storage tanks, waste generators.

Date of Government Version: 05/04/2022
Date Data Arrived at EDR: 06/30/2022
Date Made Active in Reports: 07/05/2022
Number of Days to Update: 5

Source: Sacramento County Environmental Management
Telephone: 916-875-8406
Last EDR Contact: 09/26/2022
Next Scheduled EDR Contact: 01/10/2023
Data Release Frequency: Quarterly

SAN BENITO COUNTY:

CUPA SAN BENITO: CUPA Facility List
Cupa facility list

Date of Government Version: 07/27/2022
Date Data Arrived at EDR: 07/27/2022
Date Made Active in Reports: 10/11/2022
Number of Days to Update: 76

Source: San Benito County Environmental Health
Telephone: N/A
Last EDR Contact: 10/26/2022
Next Scheduled EDR Contact: 02/16/2023
Data Release Frequency: Varies

SAN BERNARDINO COUNTY:

PERMITS SAN BERNARDINO: Hazardous Material Permits
This listing includes underground storage tanks, medical waste handlers/generators, hazardous materials handlers, hazardous waste generators, and waste oil generators/handlers.

Date of Government Version: 05/12/2022
Date Data Arrived at EDR: 05/12/2022
Date Made Active in Reports: 05/18/2022
Number of Days to Update: 6

Source: San Bernardino County Fire Department Hazardous Materials Division
Telephone: 909-387-3041
Last EDR Contact: 07/26/2022
Next Scheduled EDR Contact: 11/14/2022
Data Release Frequency: Quarterly

SAN DIEGO COUNTY:

HMMD SAN DIEGO: Hazardous Materials Management Division Database
The database includes: HE58 - This report contains the business name, site address, business phone number, establishment 'H' permit number, type of permit, and the business status. HE17 - In addition to providing the same information provided in the HE58 listing, HE17 provides inspection dates, violations received by the establishment, hazardous waste generated, the quantity, method of storage, treatment/disposal of waste and the hauler, and information on underground storage tanks. Unauthorized Release List - Includes a summary of environmental contamination cases in San Diego County (underground tank cases, non-tank cases, groundwater contamination, and soil contamination are included.)

Date of Government Version: 05/31/2022
Date Data Arrived at EDR: 05/31/2022
Date Made Active in Reports: 08/18/2022
Number of Days to Update: 79

Source: Hazardous Materials Management Division
Telephone: 619-338-2268
Last EDR Contact: 08/25/2022
Next Scheduled EDR Contact: 12/12/2022
Data Release Frequency: Quarterly

LF SAN DIEGO: Solid Waste Facilities
San Diego County Solid Waste Facilities.

Date of Government Version: 10/27/2021
Date Data Arrived at EDR: 03/04/2022
Date Made Active in Reports: 05/31/2022
Number of Days to Update: 88

Source: Department of Health Services
Telephone: 619-338-2209
Last EDR Contact: 10/11/2022
Next Scheduled EDR Contact: 01/30/2023
Data Release Frequency: Varies

SAN DIEGO CO LOP: Local Oversight Program Listing
A listing of all LOP release sites that are or were under the County of San Diego's jurisdiction. Included are closed or transferred cases, open cases, and cases that did not have a case type indicated. The cases without a case type are mostly complaints; however, some of them could be LOP cases.

Date of Government Version: 07/22/2021
Date Data Arrived at EDR: 10/19/2021
Date Made Active in Reports: 01/13/2022
Number of Days to Update: 86

Source: Department of Environmental Health
Telephone: 858-505-6874
Last EDR Contact: 10/11/2022
Next Scheduled EDR Contact: 01/30/2023
Data Release Frequency: Varies

SAN DIEGO CO SAM: Environmental Case Listing
The listing contains all underground tank release cases and projects pertaining to properties contaminated with hazardous substances that are actively under review by the Site Assessment and Mitigation Program.

Date of Government Version: 03/23/2010
Date Data Arrived at EDR: 06/15/2010
Date Made Active in Reports: 07/09/2010
Number of Days to Update: 24

Source: San Diego County Department of Environmental Health
Telephone: 619-338-2371
Last EDR Contact: 08/23/2022
Next Scheduled EDR Contact: 12/12/2022
Data Release Frequency: No Update Planned

SAN FRANCISCO COUNTY:

CUPA SAN FRANCISCO CO: CUPA Facility Listing
Cupa facilities

Date of Government Version: 08/04/2022
Date Data Arrived at EDR: 08/04/2022
Date Made Active in Reports: 10/20/2022
Number of Days to Update: 77

Source: San Francisco County Department of Environmental Health
Telephone: 415-252-3896
Last EDR Contact: 10/26/2022
Next Scheduled EDR Contact: 02/16/2023
Data Release Frequency: Varies

LUST SAN FRANCISCO: Local Oversite Facilities
A listing of leaking underground storage tank sites located in San Francisco county.

Date of Government Version: 09/19/2008
Date Data Arrived at EDR: 09/19/2008
Date Made Active in Reports: 09/29/2008
Number of Days to Update: 10

Source: Department Of Public Health San Francisco County
Telephone: 415-252-3920
Last EDR Contact: 10/26/2022
Next Scheduled EDR Contact: 02/16/2023
Data Release Frequency: No Update Planned

UST SAN FRANCISCO: Underground Storage Tank Information
Underground storage tank sites located in San Francisco county.

Date of Government Version: 08/04/2022
Date Data Arrived at EDR: 08/04/2022
Date Made Active in Reports: 10/20/2022
Number of Days to Update: 77

Source: Department of Public Health
Telephone: 415-252-3920
Last EDR Contact: 10/26/2022
Next Scheduled EDR Contact: 02/16/2023
Data Release Frequency: Quarterly

SAN FRANCISO COUNTY:

SAN FRANCISCO MAHER: Maher Ordinance Property Listing
a listing of properties that fall within a Maher Ordinance, for all of San Francisco

Date of Government Version: 01/18/2022
Date Data Arrived at EDR: 01/20/2022
Date Made Active in Reports: 04/27/2022
Number of Days to Update: 97

Source: San Francisco Planning
Telephone: 628-652-7483
Last EDR Contact: 10/07/2022
Next Scheduled EDR Contact: 01/30/2023
Data Release Frequency: Varies

SAN JOAQUIN COUNTY:

UST SAN JOAQUIN: San Joaquin Co. UST
A listing of underground storage tank locations in San Joaquin county.

Date of Government Version: 06/22/2018
Date Data Arrived at EDR: 06/26/2018
Date Made Active in Reports: 07/11/2018
Number of Days to Update: 15

Source: Environmental Health Department
Telephone: N/A
Last EDR Contact: 09/07/2022
Next Scheduled EDR Contact: 12/26/2022
Data Release Frequency: Semi-Annually

SAN LUIS OBISPO COUNTY:

CUPA SAN LUIS OBISPO: CUPA Facility List
Cupa Facility List.

Date of Government Version: 05/16/2022
Date Data Arrived at EDR: 05/18/2022
Date Made Active in Reports: 08/04/2022
Number of Days to Update: 78

Source: San Luis Obispo County Public Health Department
Telephone: 805-781-5596
Last EDR Contact: 08/09/2022
Next Scheduled EDR Contact: 11/28/2022
Data Release Frequency: Varies

SAN MATEO COUNTY:

BI SAN MATEO: Business Inventory
List includes Hazardous Materials Business Plan, hazardous waste generators, and underground storage tanks.

Date of Government Version: 02/20/2020
Date Data Arrived at EDR: 02/20/2020
Date Made Active in Reports: 04/24/2020
Number of Days to Update: 64

Source: San Mateo County Environmental Health Services Division
Telephone: 650-363-1921
Last EDR Contact: 09/09/2022
Next Scheduled EDR Contact: 12/19/2022
Data Release Frequency: Annually

LUST SAN MATEO: Fuel Leak List
A listing of leaking underground storage tank sites located in San Mateo county.

Date of Government Version: 03/29/2019
Date Data Arrived at EDR: 03/29/2019
Date Made Active in Reports: 05/29/2019
Number of Days to Update: 61

Source: San Mateo County Environmental Health Services Division
Telephone: 650-363-1921
Last EDR Contact: 08/29/2022
Next Scheduled EDR Contact: 12/19/2022
Data Release Frequency: Semi-Annually

SANTA BARBARA COUNTY:

CUPA SANTA BARBARA: CUPA Facility Listing
CUPA Program Listing from the Environmental Health Services division.

Date of Government Version: 09/08/2011
Date Data Arrived at EDR: 09/09/2011
Date Made Active in Reports: 10/07/2011
Number of Days to Update: 28

Source: Santa Barbara County Public Health Department
Telephone: 805-686-8167
Last EDR Contact: 08/09/2022
Next Scheduled EDR Contact: 11/28/2022
Data Release Frequency: No Update Planned

SANTA CLARA COUNTY:

CUPA SANTA CLARA: Cupa Facility List
Cupa facility list

Date of Government Version: 05/16/2022
Date Data Arrived at EDR: 05/18/2022
Date Made Active in Reports: 08/04/2022
Number of Days to Update: 78

Source: Department of Environmental Health
Telephone: 408-918-1973
Last EDR Contact: 08/09/2022
Next Scheduled EDR Contact: 11/28/2022
Data Release Frequency: Varies

HIST LUST SANTA CLARA: HIST LUST - Fuel Leak Site Activity Report
A listing of open and closed leaking underground storage tanks. This listing is no longer updated by the county. Leaking underground storage tanks are now handled by the Department of Environmental Health.

Date of Government Version: 03/29/2005
Date Data Arrived at EDR: 03/30/2005
Date Made Active in Reports: 04/21/2005
Number of Days to Update: 22

Source: Santa Clara Valley Water District
Telephone: 408-265-2600
Last EDR Contact: 03/23/2009
Next Scheduled EDR Contact: 06/22/2009
Data Release Frequency: No Update Planned

LUST SANTA CLARA: LOP Listing
A listing of leaking underground storage tanks located in Santa Clara county.

Date of Government Version: 03/03/2014
Date Data Arrived at EDR: 03/05/2014
Date Made Active in Reports: 03/18/2014
Number of Days to Update: 13

Source: Department of Environmental Health
Telephone: 408-918-3417
Last EDR Contact: 08/15/2022
Next Scheduled EDR Contact: 12/05/2022
Data Release Frequency: No Update Planned

SAN JOSE HAZMAT: Hazardous Material Facilities
Hazardous material facilities, including underground storage tank sites.

Date of Government Version: 11/03/2020
Date Data Arrived at EDR: 11/05/2020
Date Made Active in Reports: 01/26/2021
Number of Days to Update: 82

Source: City of San Jose Fire Department
Telephone: 408-535-7694
Last EDR Contact: 10/26/2022
Next Scheduled EDR Contact: 02/16/2023
Data Release Frequency: Annually

SANTA CRUZ COUNTY:

CUPA SANTA CRUZ: CUPA Facility List
CUPA facility listing.

Date of Government Version: 01/21/2017
Date Data Arrived at EDR: 02/22/2017
Date Made Active in Reports: 05/23/2017
Number of Days to Update: 90

Source: Santa Cruz County Environmental Health
Telephone: 831-464-2761
Last EDR Contact: 08/09/2022
Next Scheduled EDR Contact: 11/28/2022
Data Release Frequency: Varies

SHASTA COUNTY:

CUPA SHASTA: CUPA Facility List
Cupa Facility List.

Date of Government Version: 06/15/2017
Date Data Arrived at EDR: 06/19/2017
Date Made Active in Reports: 08/09/2017
Number of Days to Update: 51

Source: Shasta County Department of Resource Management
Telephone: 530-225-5789
Last EDR Contact: 08/09/2022
Next Scheduled EDR Contact: 11/28/2022
Data Release Frequency: Varies

SOLANO COUNTY:

LUST SOLANO: Leaking Underground Storage Tanks
A listing of leaking underground storage tank sites located in Solano county.

Date of Government Version: 06/04/2019
Date Data Arrived at EDR: 06/06/2019
Date Made Active in Reports: 08/13/2019
Number of Days to Update: 68

Source: Solano County Department of Environmental Management
Telephone: 707-784-6770
Last EDR Contact: 08/23/2022
Next Scheduled EDR Contact: 12/12/2022
Data Release Frequency: Quarterly

UST SOLANO: Underground Storage Tanks
Underground storage tank sites located in Solano county.

Date of Government Version: 09/15/2021
Date Data Arrived at EDR: 09/16/2021
Date Made Active in Reports: 12/09/2021
Number of Days to Update: 84

Source: Solano County Department of Environmental Management
Telephone: 707-784-6770
Last EDR Contact: 08/23/2022
Next Scheduled EDR Contact: 12/12/2022
Data Release Frequency: Quarterly

SONOMA COUNTY:

CUPA SONOMA: Cupa Facility List
Cupa Facility list

Date of Government Version: 07/02/2021
Date Data Arrived at EDR: 07/06/2021
Date Made Active in Reports: 07/14/2021
Number of Days to Update: 8

Source: County of Sonoma Fire & Emergency Services Department
Telephone: 707-565-1174
Last EDR Contact: 09/13/2022
Next Scheduled EDR Contact: 01/02/2023
Data Release Frequency: Varies

LUST SONOMA: Leaking Underground Storage Tank Sites
A listing of leaking underground storage tank sites located in Sonoma county.

Date of Government Version: 06/30/2021
Date Data Arrived at EDR: 06/30/2021
Date Made Active in Reports: 09/24/2021
Number of Days to Update: 86

Source: Department of Health Services
Telephone: 707-565-6565
Last EDR Contact: 09/13/2022
Next Scheduled EDR Contact: 01/02/2023
Data Release Frequency: Quarterly

STANISLAUS COUNTY:

CUPA STANISLAUS: CUPA Facility List
Cupa facility list

Date of Government Version: 02/08/2022
Date Data Arrived at EDR: 02/10/2022
Date Made Active in Reports: 05/04/2022
Number of Days to Update: 83

Source: Stanislaus County Department of Ennvironmental Protection
Telephone: 209-525-6751
Last EDR Contact: 10/04/2022
Next Scheduled EDR Contact: 01/23/2023
Data Release Frequency: Varies

SUTTER COUNTY:

UST SUTTER: Underground Storage Tanks
Underground storage tank sites located in Sutter county.

Date of Government Version: 05/03/2022
Date Data Arrived at EDR: 05/27/2022
Date Made Active in Reports: 08/11/2022
Number of Days to Update: 76

Source: Sutter County Environmental Health Services
Telephone: 530-822-7500
Last EDR Contact: 08/23/2022
Next Scheduled EDR Contact: 12/12/2022
Data Release Frequency: Semi-Annually

TEHAMA COUNTY:

CUPA TEHAMA: CUPA Facility List
Cupa facilities

Date of Government Version: 07/27/2022
Date Data Arrived at EDR: 07/27/2022
Date Made Active in Reports: 10/11/2022
Number of Days to Update: 76

Source: Tehama County Department of Environmental Health
Telephone: 530-527-8020
Last EDR Contact: 10/26/2022
Next Scheduled EDR Contact: 02/16/2023
Data Release Frequency: Varies

TRINITY COUNTY:

CUPA TRINITY: CUPA Facility List
Cupa facility list

Date of Government Version: 07/13/2022
Date Data Arrived at EDR: 07/14/2022
Date Made Active in Reports: 09/29/2022
Number of Days to Update: 77

Source: Department of Toxic Substances Control
Telephone: 760-352-0381
Last EDR Contact: 10/11/2022
Next Scheduled EDR Contact: 01/30/2023
Data Release Frequency: Varies

TULARE COUNTY:

CUPA TULARE: CUPA Facility List
Cupa program facilities

Date of Government Version: 04/26/2021
Date Data Arrived at EDR: 04/28/2021
Date Made Active in Reports: 07/13/2021
Number of Days to Update: 76

Source: Tulare County Environmental Health Services Division
Telephone: 559-624-7400
Last EDR Contact: 10/05/2022
Next Scheduled EDR Contact: 02/16/2023
Data Release Frequency: Varies

TUOLUMNE COUNTY:

CUPA TUOLUMNE: CUPA Facility List
Cupa facility list

Date of Government Version: 04/23/2018
Date Data Arrived at EDR: 04/25/2018
Date Made Active in Reports: 06/25/2018
Number of Days to Update: 61

Source: Divison of Environmental Health
Telephone: 209-533-5633
Last EDR Contact: 10/11/2022
Next Scheduled EDR Contact: 01/30/2023
Data Release Frequency: Varies

VENTURA COUNTY:

BWT VENTURA: Business Plan, Hazardous Waste Producers, and Operating Underground Tanks
The BWT list indicates by site address whether the Environmental Health Division has Business Plan (B), Waste Producer (W), and/or Underground Tank (T) information.

Date of Government Version: 05/26/2022
Date Data Arrived at EDR: 07/21/2022
Date Made Active in Reports: 09/30/2022
Number of Days to Update: 71

Source: Ventura County Environmental Health Division
Telephone: 805-654-2813
Last EDR Contact: 10/17/2022
Next Scheduled EDR Contact: 01/30/2023
Data Release Frequency: Quarterly

LF VENTURA: Inventory of Illegal Abandoned and Inactive Sites
Ventura County Inventory of Closed, Illegal Abandoned, and Inactive Sites.

Date of Government Version: 12/01/2011
Date Data Arrived at EDR: 12/01/2011
Date Made Active in Reports: 01/19/2012
Number of Days to Update: 49

Source: Environmental Health Division
Telephone: 805-654-2813
Last EDR Contact: 09/21/2022
Next Scheduled EDR Contact: 01/10/2023
Data Release Frequency: No Update Planned

LUST VENTURA: Listing of Underground Tank Cleanup Sites
Ventura County Underground Storage Tank Cleanup Sites (LUST).

Date of Government Version: 05/29/2008
Date Data Arrived at EDR: 06/24/2008
Date Made Active in Reports: 07/31/2008
Number of Days to Update: 37

Source: Environmental Health Division
Telephone: 805-654-2813
Last EDR Contact: 08/02/2022
Next Scheduled EDR Contact: 11/21/2022
Data Release Frequency: No Update Planned

MED WASTE VENTURA: Medical Waste Program List
To protect public health and safety and the environment from potential exposure to disease causing agents, the Environmental Health Division Medical Waste Program regulates the generation, handling, storage, treatment and disposal of medical waste throughout the County.

Date of Government Version: 05/26/2022
Date Data Arrived at EDR: 07/25/2022
Date Made Active in Reports: 10/05/2022
Number of Days to Update: 72

Source: Ventura County Resource Management Agency
Telephone: 805-654-2813
Last EDR Contact: 10/17/2022
Next Scheduled EDR Contact: 01/30/2023
Data Release Frequency: Quarterly

UST VENTURA: Underground Tank Closed Sites List
Ventura County Operating Underground Storage Tank Sites (UST)/Underground Tank Closed Sites List.

Date of Government Version: 05/26/2022
Date Data Arrived at EDR: 06/07/2022
Date Made Active in Reports: 08/24/2022
Number of Days to Update: 78

Source: Environmental Health Division
Telephone: 805-654-2813
Last EDR Contact: 08/31/2022
Next Scheduled EDR Contact: 12/19/2022
Data Release Frequency: Quarterly

YOLO COUNTY:

UST YOLO: Underground Storage Tank Comprehensive Facility Report
Underground storage tank sites located in Yolo county.

Date of Government Version: 06/22/2022
Date Data Arrived at EDR: 06/30/2022
Date Made Active in Reports: 09/14/2022
Number of Days to Update: 76

Source: Yolo County Department of Health
Telephone: 530-666-8646
Last EDR Contact: 09/21/2022
Next Scheduled EDR Contact: 01/10/2023
Data Release Frequency: Annually

YUBA COUNTY:

CUPA YUBA: CUPA Facility List
CUPA facility listing for Yuba County.

Date of Government Version: 05/03/2022
Date Data Arrived at EDR: 05/05/2022
Date Made Active in Reports: 07/28/2022
Number of Days to Update: 84

Source: Yuba County Environmental Health Department
Telephone: 530-749-7523
Last EDR Contact: 10/20/2022
Next Scheduled EDR Contact: 02/06/2023
Data Release Frequency: Varies

OTHER DATABASE(S)

Depending on the geographic area covered by this report, the data provided in these specialty databases may or may not be complete. For example, the existence of wetlands information data in a specific report does not mean that all wetlands in the area covered by the report are included. Moreover, the absence of any reported wetlands information does not necessarily mean that wetlands do not exist in the area covered by the report.

CT MANIFEST: Hazardous Waste Manifest Data
Facility and manifest data. Manifest is a document that lists and tracks hazardous waste from the generator through transporters to a tsd facility.

Date of Government Version: 08/08/2022
Date Data Arrived at EDR: 08/08/2022
Date Made Active in Reports: 10/21/2022
Number of Days to Update: 74

Source: Department of Energy & Environmental Protection
Telephone: 860-424-3375
Last EDR Contact: 08/08/2022
Next Scheduled EDR Contact: 11/21/2022
Data Release Frequency: No Update Planned

NJ MANIFEST: Manifest Information
Hazardous waste manifest information.

Date of Government Version: 12/31/2018
Date Data Arrived at EDR: 04/10/2019
Date Made Active in Reports: 05/16/2019
Number of Days to Update: 36

Source: Department of Environmental Protection
Telephone: N/A
Last EDR Contact: 10/03/2022
Next Scheduled EDR Contact: 01/16/2023
Data Release Frequency: Annually

NY MANIFEST: Facility and Manifest Data
Manifest is a document that lists and tracks hazardous waste from the generator through transporters to a TSD facility.

Date of Government Version: 01/01/2019
Date Data Arrived at EDR: 10/29/2021
Date Made Active in Reports: 01/19/2022
Number of Days to Update: 82

Source: Department of Environmental Conservation
Telephone: 518-402-8651
Last EDR Contact: 07/29/2022
Next Scheduled EDR Contact: 11/07/2022
Data Release Frequency: Quarterly

PA MANIFEST: Manifest Information
Hazardous waste manifest information.

Date of Government Version: 06/30/2018
Date Data Arrived at EDR: 07/19/2019
Date Made Active in Reports: 09/10/2019
Number of Days to Update: 53

Source: Department of Environmental Protection
Telephone: 717-783-8990
Last EDR Contact: 10/05/2022
Next Scheduled EDR Contact: 01/23/2023
Data Release Frequency: Annually

RI MANIFEST: Manifest information
Hazardous waste manifest information

Date of Government Version: 12/31/2020
Date Data Arrived at EDR: 11/30/2021
Date Made Active in Reports: 02/18/2022
Number of Days to Update: 80

Source: Department of Environmental Management
Telephone: 401-222-2797
Last EDR Contact: 08/10/2022
Next Scheduled EDR Contact: 11/28/2022
Data Release Frequency: Annually

WI MANIFEST: Manifest Information
Hazardous waste manifest information.

Date of Government Version: 05/31/2018
Date Data Arrived at EDR: 06/19/2019
Date Made Active in Reports: 09/03/2019
Number of Days to Update: 76

Source: Department of Natural Resources
Telephone: N/A
Last EDR Contact: 08/29/2022
Next Scheduled EDR Contact: 12/19/2022
Data Release Frequency: Annually

Oil/Gas Pipelines
Source: Endeavor Business Media
Petroleum Bundle (Crude Oil, Refined Products, Petrochemicals, Gas Liquids (LPG/NGL), and Specialty Gases (Miscellaneous)) N = Natural Gas Bundle (Natural Gas, Gas Liquids (LPG/NGL), and Specialty Gases (Miscellaneous)). This map includes information copyrighted by Endeavor Business Media. This information is provided on a best effort basis and Endeavor Business Media does not guarantee its accuracy nor warrant its fitness for any particular purpose. Such information has been reprinted with the permission of Endeavor Business Media.

Electric Power Transmission Line Data
Source: Endeavor Business Media
This map includes information copyrighted by Endeavor Business Media. This information is provided on a best effort basis and Endeavor Business Media does not guarantee its accuracy nor warrant its fitness for any particular purpose. Such information has been reprinted with the permission of Endeavor Business Media.

Sensitive Receptors: There are individuals deemed sensitive receptors due to their fragile immune systems and special sensitivity to environmental discharges. These sensitive receptors typically include the elderly, the sick, and children. While the location of all sensitive receptors cannot be determined, EDR indicates those buildings and facilities - schools, daycares, hospitals, medical centers, and nursing homes - where individuals who are sensitive receptors are likely to be located.

AHA Hospitals:
Source: American Hospital Association, Inc.
Telephone: 312-280-5991
The database includes a listing of hospitals based on the American Hospital Association's annual survey of hospitals.

Medical Centers: Provider of Services Listing
Source: Centers for Medicare & Medicaid Services
Telephone: 410-786-3000
A listing of hospitals with Medicare provider number, produced by Centers of Medicare & Medicaid Services, a federal agency within the U.S. Department of Health and Human Services.

Nursing Homes
Source: National Institutes of Health
Telephone: 301-594-6248
Information on Medicare and Medicaid certified nursing homes in the United States.

Public Schools
Source: National Center for Education Statistics
Telephone: 202-502-7300
The National Center for Education Statistics' primary database on elementary and secondary public education in the United States. It is a comprehensive, annual, national statistical database of all public elementary and secondary schools and school districts, which contains data that are comparable across all states.

Private Schools
Source: National Center for Education Statistics
Telephone: 202-502-7300
The National Center for Education Statistics' primary database on private school locations in the United States.

Daycare Centers: Licensed Facilities
Source: Department of Social Services
Telephone: 916-657-4041

Flood Zone Data: This data was obtained from the Federal Emergency Management Agency (FEMA). It depicts 100-year and 500-year flood zones as defined by FEMA. It includes the National Flood Hazard Layer (NFHL) which incorporates Flood Insurance Rate Map (FIRM) data and Q3 data from FEMA in areas not covered by NFHL.
Source: FEMA
Telephone: 877-336-2627
Date of Government Version: 2003, 2015

NWI: National Wetlands Inventory. This data, available in select counties across the country, was obtained by EDR in 2002, 2005, 2010 and 2015 from the U.S. Fish and Wildlife Service.

State Wetlands Data: Wetland Inventory
Source: Department of Fish and Wildlife
Telephone: 916-445-0411

Current USGS 7.5 Minute Topographic Map
Source: U.S. Geological Survey

STREET AND ADDRESS INFORMATION

Â© 2015 TomTom North America, Inc. All rights reserved. This material is proprietary and the subject of copyright protection and other intellectual property rights owned by or licensed to Tele Atlas North America, Inc. The use of this material is subject to the terms of a license agreement. You will be held liable for any unauthorized copying or disclosure of this material.

GEOCHECK ®- PHYSICAL SETTING SOURCE ADDENDUM

TARGET PROPERTY ADDRESS

16207 GALE AVE., CITY OF INDUSTRY, CA 91745
16207 GALE AVENUE
HACIENDA HEIGHTS, CA 91745

TARGET PROPERTY COORDINATES

Latitude (North):	34.009079 - 34ˆ 0’ 32.68’’
Longitude (West):	117.952895 - 117ˆ 57’ 10.42’’
Universal Tranverse Mercator:	Zone 11
UTM X (Meters):	412008.1
UTM Y (Meters):	3763377.5
Elevation:	345 ft. above sea level

USGS TOPOGRAPHIC MAP

Target Property Map:	12015951 BALDWIN PARK, CA
Version Date:	2018
South Map:	12015899 LA HABRA, CA
Version Date:	2018

EDR’s GeoCheck Physical Setting Source Addendum is provided to assist the environmental professional in forming an opinion about the impact of potential contaminant migration.

Assessment of the impact of contaminant migration generally has two principle investigative components:

1. Groundwater flow direction, and
2. Groundwater flow velocity.

Groundwater flow direction may be impacted by surface topography, hydrology, hydrogeology, characteristics of the soil, and nearby wells. Groundwater flow velocity is generally impacted by the nature of the geologic strata.

GEOCHECK® - PHYSICAL SETTING SOURCE SUMMARY

GROUNDWATER FLOW DIRECTION INFORMATION

Groundwater flow direction for a particular site is best determined by a qualified environmental professional using site-specific well data. If such data is not reasonably ascertainable, it may be necessary to rely on other sources of information, such as surface topographic information, hydrologic information, hydrogeologic data collected on nearby properties, and regional groundwater flow information (from deep aquifers).

TOPOGRAPHIC INFORMATION

Surface topography may be indicative of the direction of surficial groundwater flow. This information can be used to assist the environmental professional in forming an opinion about the impact of nearby contaminated properties or, should contamination exist on the target property, what downgradient sites might be impacted.

TARGET PROPERTY TOPOGRAPHY

General Topographic Gradient: General North

SURROUNDING TOPOGRAPHY: ELEVATION PROFILES

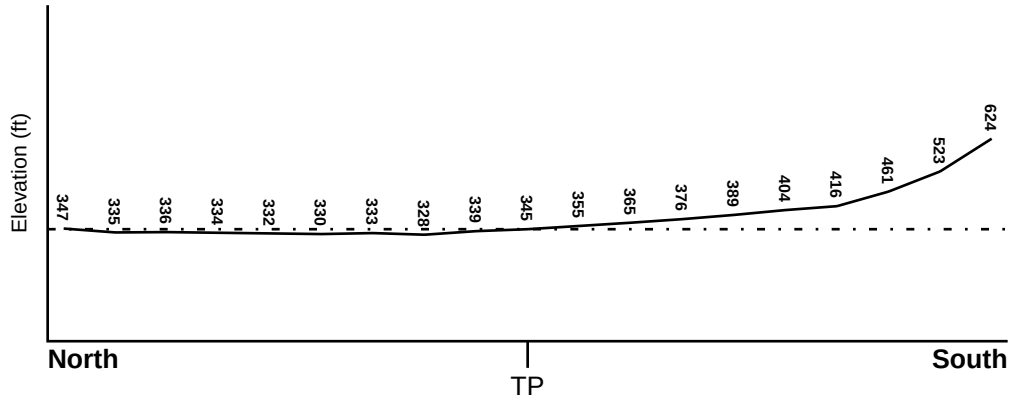

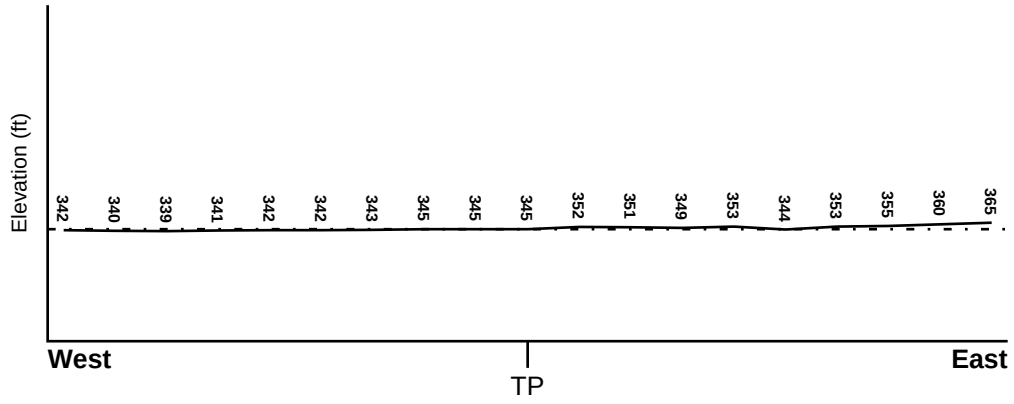

Target Property Elevation: 345 ft.

0 1/2 1 Miles

Source: Topography has been determined from the USGS 7.5' Digital Elevation Model and should be evaluated on a relative (not an absolute) basis. Relative elevation information between sites of close proximity should be field verified.

GEOCHECK® - PHYSICAL SETTING SOURCE SUMMARY

HYDROLOGIC INFORMATION

Surface water can act as a hydrologic barrier to groundwater flow. Such hydrologic information can be used to assist the environmental professional in forming an opinion about the impact of nearby contaminated properties or, should contamination exist on the target property, what downgradient sites might be impacted.

Refer to the Physical Setting Source Map following this summary for hydrologic information (major waterways and bodies of water).

FEMA FLOOD ZONE

Flood Plain Panel at Target Property	FEMA Source Type
06037C1700F	FEMA FIRM Flood data

Additional Panels in search area:	FEMA Source Type
06037C1695F	FEMA FIRM Flood data
06037C1875F	FEMA FIRM Flood data

NATIONAL WETLAND INVENTORY

NWI Quad at Target Property	NWI Electronic Data Coverage
BALDWIN PARK	YES - refer to the Overview Map and Detail Map

HYDROGEOLOGIC INFORMATION

Hydrogeologic information obtained by installation of wells on a specific site can often be an indicator of groundwater flow direction in the immediate area. Such hydrogeologic information can be used to assist the environmental professional in forming an opinion about the impact of nearby contaminated properties or, should contamination exist on the target property, what downgradient sites might be impacted.

Site-Specific Hydrogeological Data*:

Search Radius:	1.25 miles
Location Relative to TP:	1/4 - 1/2 Mile NNW
Site Name:	San Gabriel Valley (Area 4)
Site EPA ID Number:	CAD980817985
Groundwater Flow Direction:	CONSISTENT WITH TOPOGRAPHICAL CONDITIONS IN THE ABSENCE OF PUMPING OF WELLS.
Measured Depth to Water:	15 feet at the northeastern end of the site and 50 feet at the southwestern end of the site.
Hydraulic Connection:	Information is not available about the hydraulic connection between aquifer(s) underlying the site.
Sole Source Aquifer:	No information about a sole source aquifer is available
Data Quality:	Information based on site-specific subsurface investigations is documented in the CERCLIS investigation report(s)

AQUIFLOW®

Search Radius: 1.000 Mile.

EDR has developed the AQUIFLOW Information System to provide data on the general direction of groundwater flow at specific points. EDR has reviewed reports submitted by environmental professionals to regulatory authorities at select sites and has extracted the date of the report, groundwater flow direction as determined hydrogeologically, and the depth to water table.

MAP ID	LOCATION FROM TP	GENERAL DIRECTION GROUNDWATER FLOW
Not Reported		

* ©1996 Site--specific hydrogeological data gathered by CERCLIS Alerts, Inc., Bainbridge Island, WA. All rights reserved. All of the information and opinions presented are those of the cited EPA report(s), which were completed under a Comprehensive Environmental Response Compensation and Liability Information System (CERCLIS) investigation.

GEOCHECK® - PHYSICAL SETTING SOURCE SUMMARY

GROUNDWATER FLOW VELOCITY INFORMATION

Groundwater flow velocity information for a particular site is best determined by a qualified environmental professional using site specific geologic and soil strata data. If such data are not reasonably ascertainable, it may be necessary to rely on other sources of information, including geologic age identification, rock stratigraphic unit and soil characteristics data collected on nearby properties and regional soil information. In general, contaminant plumes move more quickly through sandy-gravelly types of soils than silty-clayey types of soils.

GEOLOGIC INFORMATION IN GENERAL AREA OF TARGET PROPERTY

Geologic information can be used by the environmental professional in forming an opinion about the relative speed at which contaminant migration may be occurring.

ROCK STRATIGRAPHIC UNIT

Era:	Cenozoic
System:	Tertiary
Series:	Miocene
Code:	Tm *(decoded above as Era, System & Series)*

GEOLOGIC AGE IDENTIFICATION

Category: Stratified Sequence

Geologic Age and Rock Stratigraphic Unit Source: P.G. Schruben, R.E. Arndt and W.J. Bawiec, Geology of the Conterminous U.S. at 1:2,500,000 Scale - a digital representation of the 1974 P.B. King and H.M. Beikman Map, USGS Digital Data Series DDS - 11 (1994).

DOMINANT SOIL COMPOSITION IN GENERAL AREA OF TARGET PROPERTY

The U.S. Department of Agriculture's (USDA) Soil Conservation Service (SCS) leads the National Cooperative Soil Survey (NCSS) and is responsible for collecting, storing, maintaining and distributing soil survey information for privately owned lands in the United States. A soil map in a soil survey is a representation of soil patterns in a landscape. Soil maps for STATSGO are compiled by generalizing more detailed (SSURGO) soil survey maps. The following information is based on Soil Conservation Service STATSGO data.

Soil Component Name:	URBAN LAND
Soil Surface Texture:	variable
Hydrologic Group:	Not reported
Soil Drainage Class:	Not reported

Hydric Status: Soil does not meet the requirements for a hydric soil.

Corrosion Potential - Uncoated Steel:	Not Reported
Depth to Bedrock Min:	> 10 inches
Depth to Bedrock Max:	> 10 inches

GEOCHECK® - PHYSICAL SETTING SOURCE SUMMARY

Soil Layer Information							
	Boundary			Classification			
Layer	Upper	Lower	Soil Texture Class	AASHTO Group	Unified Soil	Permeability Rate (in/hr)	Soil Reaction (pH)
1	0 inches	6 inches	variable	Not reported	Not reported	Max: 0.00 Min: 0.00	Max: 0.00 Min: 0.00

OTHER SOIL TYPES IN AREA

Based on Soil Conservation Service STATSGO data, the following additional subordinant soil types may appear within the general area of target property.

Soil Surface Textures: loam
clay
silt loam
loamy sand
sandy loam
fine sand
clay loam
gravelly - sandy loam
coarse sand
gravelly - sand
sand

Surficial Soil Types: loam
clay
silt loam
loamy sand
sandy loam
fine sand
clay loam
gravelly - sandy loam
coarse sand
gravelly - sand
sand

Shallow Soil Types: fine sandy loam
gravelly - loam
sand
silty clay

Deeper Soil Types: stratified
clay loam
silty clay loam
gravelly - sandy loam
coarse sand
sand
weathered bedrock
very fine sandy loam

GEOCHECK® - PHYSICAL SETTING SOURCE SUMMARY

LOCAL / REGIONAL WATER AGENCY RECORDS

EDR Local/Regional Water Agency records provide water well information to assist the environmental professional in assessing sources that may impact ground water flow direction, and in forming an opinion about the impact of contaminant migration on nearby drinking water wells.

WELL SEARCH DISTANCE INFORMATION

DATABASE	SEARCH DISTANCE (miles)
Federal USGS	1.000
Federal FRDS PWS	Nearest PWS within 1 mile
State Database	1.000

FEDERAL USGS WELL INFORMATION

MAP ID	WELL ID	LOCATION FROM TP
1	USGS40000139759	0 - 1/8 Mile ENE
D15	USGS40000139793	1/4 - 1/2 Mile NW

FEDERAL FRDS PUBLIC WATER SUPPLY SYSTEM INFORMATION

MAP ID	WELL ID	LOCATION FROM TP
119	CA1910046	1/2 - 1 Mile NNE

Note: PWS System location is not always the same as well location.

STATE DATABASE WELL INFORMATION

MAP ID	WELL ID	LOCATION FROM TP
A2	CAEDF0000052404	1/8 - 1/4 Mile NW
3	CAEDF0000037583	1/8 - 1/4 Mile NNW
A4	CAEDF0000082590	1/8 - 1/4 Mile NW
A5	CAEDF0000139571	1/8 - 1/4 Mile NW
A6	CAEDF0000124774	1/8 - 1/4 Mile NW
B7	CAEDF0000099513	1/4 - 1/2 Mile East
B8	CADWR9000006377	1/4 - 1/2 Mile East
B9	CAEDF0000008962	1/4 - 1/2 Mile ENE
B10	CAEDF0000007456	1/4 - 1/2 Mile East
11	CAEDF0000019168	1/4 - 1/2 Mile ESE
12	CAEDF0000004624	1/4 - 1/2 Mile North
B13	CAEDF0000122604	1/4 - 1/2 Mile East
C14	CAEDF0000053126	1/4 - 1/2 Mile East
C16	CAEDF0000111840	1/4 - 1/2 Mile East
D17	CADWR0000007906	1/4 - 1/2 Mile NW
D18	CADWR0000024621	1/4 - 1/2 Mile NW
D19	CADWR0000025748	1/4 - 1/2 Mile NW
E20	2720	1/2 - 1 Mile NNE
E21	2721	1/2 - 1 Mile NNE

STATE DATABASE WELL INFORMATION

MAP ID	WELL ID	LOCATION FROM TP
E22	CADDW0000006534	1/2 - 1 Mile NNE
E23	CADDW0000015533	1/2 - 1 Mile NNE
F24	CAEDF0000037409	1/2 - 1 Mile WNW
E25	CAEDF0000032287	1/2 - 1 Mile North
G26	CAEDF0000006489	1/2 - 1 Mile NW
G27	CAEDF0000086863	1/2 - 1 Mile NW
E28	CAEDF0000039492	1/2 - 1 Mile NNE
G29	CAEDF0000081177	1/2 - 1 Mile NW
F30	CAEDF0000050625	1/2 - 1 Mile WNW
F31	CAEDF0000009744	1/2 - 1 Mile WNW
F32	CAEDF0000023938	1/2 - 1 Mile WNW
E33	CAEDF0000106736	1/2 - 1 Mile NNE
E34	CAEDF0000134180	1/2 - 1 Mile NNE
F35	CAEDF0000128247	1/2 - 1 Mile WNW
E36	CAEDF0000117887	1/2 - 1 Mile NNE
F37	CAEDF0000124224	1/2 - 1 Mile WNW
G38	CAEDF0000126731	1/2 - 1 Mile NW
F39	CAEDF0000126957	1/2 - 1 Mile WNW
E40	CAEDF0000106986	1/2 - 1 Mile NNE
E41	CAEDF0000093454	1/2 - 1 Mile NNE
F42	CAEDF0000019023	1/2 - 1 Mile WNW
E43	CAEDF0000121192	1/2 - 1 Mile NNE
E44	CAEDF0000105826	1/2 - 1 Mile NNE
E45	CAEDF0000136424	1/2 - 1 Mile NNE
E46	CAEDF0000124823	1/2 - 1 Mile NNE
E47	CAEDF0000040241	1/2 - 1 Mile NNE
F48	CAEDF0000114320	1/2 - 1 Mile WNW
E49	CAEDF0000071844	1/2 - 1 Mile NNE
E50	CAEDF0000046547	1/2 - 1 Mile NNE
E51	CAEDF0000085493	1/2 - 1 Mile NNE
E52	CAEDF0000029713	1/2 - 1 Mile NNE
E53	CAEDF0000007633	1/2 - 1 Mile NNE
E54	CAEDF0000068752	1/2 - 1 Mile NNE
E55	CAEDF0000087172	1/2 - 1 Mile NNE
F56	CAEDF0000031355	1/2 - 1 Mile WNW
F57	CAEDF0000002814	1/2 - 1 Mile WNW
F58	CAEDF0000103497	1/2 - 1 Mile WNW
H59	CAEDF0000109624	1/2 - 1 Mile East
F60	CAEDF0000053057	1/2 - 1 Mile WNW
F61	CAEDF0000009957	1/2 - 1 Mile WNW
F62	CAEDF0000084342	1/2 - 1 Mile West
F63	CAEDF0000006593	1/2 - 1 Mile West
I64	CAEDF0000019967	1/2 - 1 Mile West
F65	CAEDF0000021476	1/2 - 1 Mile WNW
I66	CAEDF0000009546	1/2 - 1 Mile West
F67	CAEDF0000007343	1/2 - 1 Mile West
F68	CAEDF0000043319	1/2 - 1 Mile WNW
F69	CAEDF0000109226	1/2 - 1 Mile WNW
F70	CAEDF0000112747	1/2 - 1 Mile WNW
F71	CAEDF0000128625	1/2 - 1 Mile WNW
F72	CAEDF0000096979	1/2 - 1 Mile WNW
I73	CAEDF0000010822	1/2 - 1 Mile West

STATE DATABASE WELL INFORMATION

MAP ID	WELL ID	LOCATION FROM TP
74	CAEDF0000136233	1/2 - 1 Mile WNW
F75	CAEDF0000050543	1/2 - 1 Mile WNW
F76	CAEDF0000038313	1/2 - 1 Mile WNW
F77	CAEDF0000100068	1/2 - 1 Mile WNW
F78	CAEDF0000032847	1/2 - 1 Mile West
I79	CAEDF0000050590	1/2 - 1 Mile West
F80	CAEDF0000060676	1/2 - 1 Mile West
F81	CAEDF0000075719	1/2 - 1 Mile West
F82	CAEDF0000034679	1/2 - 1 Mile West
I83	CAEDF0000083215	1/2 - 1 Mile West
F84	CAEDF0000134321	1/2 - 1 Mile WNW
F85	CAEDF0000002734	1/2 - 1 Mile West
F86	CAEDF0000006209	1/2 - 1 Mile WNW
I87	CAEDF0000129703	1/2 - 1 Mile West
J88	CAEDF0000095686	1/2 - 1 Mile North
F89	CAEDF0000106058	1/2 - 1 Mile WNW
F90	CAEDF0000102062	1/2 - 1 Mile WNW
F91	CAEDF0000000904	1/2 - 1 Mile West
I92	CAEDF0000003574	1/2 - 1 Mile West
I93	CAEDF0000040255	1/2 - 1 Mile West
J94	CAEDF0000122786	1/2 - 1 Mile North
F95	CAEDF0000081409	1/2 - 1 Mile West
F96	CAEDF0000008499	1/2 - 1 Mile West
F97	CAEDF0000090201	1/2 - 1 Mile West
I98	CAEDF0000056804	1/2 - 1 Mile West
J99	CAEDF0000080951	1/2 - 1 Mile North
F100	CAEDF0000078330	1/2 - 1 Mile WNW
J101	CAEDF0000104853	1/2 - 1 Mile North
J102	CAEDF0000129711	1/2 - 1 Mile North
H103	CAEDF0000032326	1/2 - 1 Mile East
H104	CAEDF0000088972	1/2 - 1 Mile East
I105	CAEDF0000014128	1/2 - 1 Mile West
J106	CAEDF0000096495	1/2 - 1 Mile North
K107	CAEDF0000099881	1/2 - 1 Mile WNW
I108	CAEDF0000075964	1/2 - 1 Mile West
I109	CAEDF0000111089	1/2 - 1 Mile West
L110	2722	1/2 - 1 Mile South
L111	2723	1/2 - 1 Mile South
I112	CAEDF0000087432	1/2 - 1 Mile West
K113	CAEDF0000112518	1/2 - 1 Mile WNW
114	CAEDF0000085661	1/2 - 1 Mile ESE
115	CAEDF0000112046	1/2 - 1 Mile East
M116	CAEDF0000104453	1/2 - 1 Mile NNW
M117	CAEDF0000004121	1/2 - 1 Mile NNW
M118	CAEDF0000059395	1/2 - 1 Mile NNW
M120	CAEDF0000112346	1/2 - 1 Mile NNW
M121	CAEDF0000100267	1/2 - 1 Mile NNW
M122	CAEDF0000048615	1/2 - 1 Mile NNW
M123	CAEDF0000102187	1/2 - 1 Mile NNW
M124	CAEDF0000006784	1/2 - 1 Mile NNW
M125	CAEDF0000046818	1/2 - 1 Mile NNW
M126	CAEDF0000068351	1/2 - 1 Mile NNW

STATE DATABASE WELL INFORMATION

MAP ID	WELL ID	LOCATION FROM TP
M127	CAEDF0000000513	1/2 - 1 Mile NNW
M128	CAEDF0000009686	1/2 - 1 Mile NNW
M129	CAEDF0000036673	1/2 - 1 Mile NNW
M130	CAEDF0000074944	1/2 - 1 Mile NNW
M131	CAEDF0000051688	1/2 - 1 Mile NNW
M132	CAEDF0000007350	1/2 - 1 Mile NNW
M133	CAEDF0000067529	1/2 - 1 Mile NNW
N134	CAEDF0000104930	1/2 - 1 Mile East
M135	CAEDF0000032577	1/2 - 1 Mile NNW
O136	CAEDF0000132569	1/2 - 1 Mile NNW
N137	CAEDF0000102186	1/2 - 1 Mile East
N138	CAEDF0000052069	1/2 - 1 Mile East
P139	CAEDF0000045732	1/2 - 1 Mile North
P140	CAEDF0000037746	1/2 - 1 Mile North
P141	CAEDF0000038709	1/2 - 1 Mile North
N142	CAEDF0000101932	1/2 - 1 Mile East
O143	CAEDF0000092574	1/2 - 1 Mile NNW
O144	CAEDF0000068987	1/2 - 1 Mile NNW
O145	CAEDF0000012858	1/2 - 1 Mile NNW
Q146	CAEDF0000072853	1/2 - 1 Mile East
Q147	CAEDF0000129408	1/2 - 1 Mile East
Q148	CAEDF0000039145	1/2 - 1 Mile East
149	CAEDF0000035054	1/2 - 1 Mile ESE

OTHER STATE DATABASE INFORMATION

STATE OIL/GAS WELL INFORMATION

MAP ID	WELL ID	LOCATION FROM TP
A1	CAOG14000005211	1/2 - 1 Mile ENE
2	CAOG14000005641	1/2 - 1 Mile NNE
A3	CAOG14000005212	1/2 - 1 Mile ENE

PHYSICAL SETTING SOURCE MAP - 7161190.6s

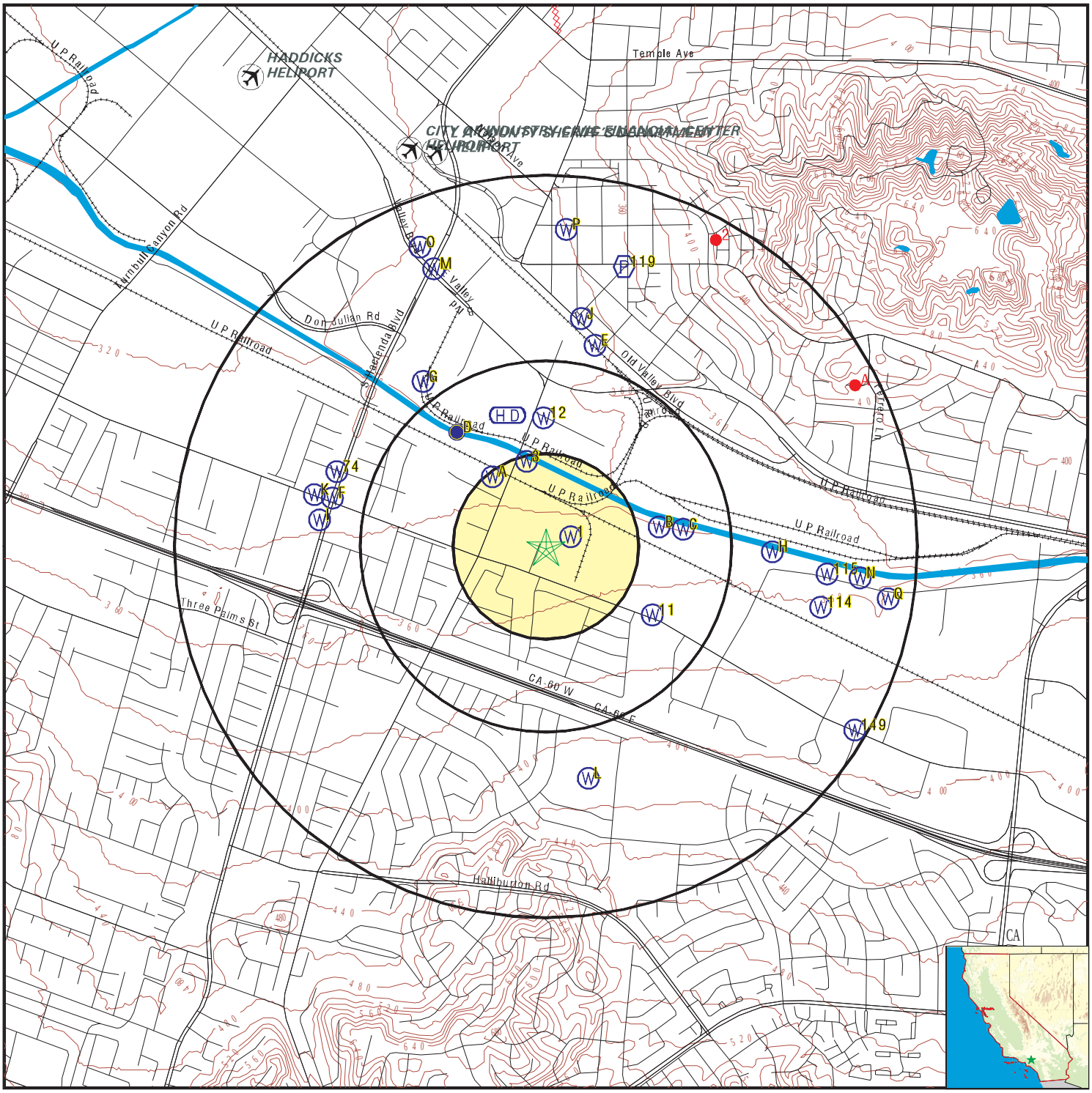

County Boundary
Major Roads
Contour Lines
Earthquake Fault Lines
Airports
Earthquake epicenter, Richter 5 or greater
Water Wells
Public Water Supply Wells
Cluster of Multiple Icons

0 1/4 1/2 1 Miles

Groundwater Flow Direction
Indeterminate Groundwater Flow at Location
Groundwater Flow Varies at Location
Closest Hydrogeological Data
Oil, gas or related wells

N

SITE NAME:	16207 Gale Ave., City of Industry, CA 91745	CLIENT:	Gabriel Environmental Group
ADDRESS:	16207 Gale Avenue Hacienda Heights CA 91745	CONTACT:	Hani Gabriel
		INQUIRY #:	7161190.6s
LAT/LONG:	34.009079 / 117.952895	DATE:	October 27, 2022 1:42 pm

Copyright © 2022 EDR, Inc. © 2015 TomTom Rel. 2015.

Map ID Direction Distance Elevation	Database	EDR ID Number
1 **ENE** **0 - 1/8 Mile** **Higher**	**FED USGS**	**USGS40000139759**

Organization ID:	USGS-CA		
Organization Name:	USGS California Water Science Center		
Monitor Location:	002S010W08L001S	Type:	Well
Description:	Not Reported	HUC:	18070106
Drainage Area:	Not Reported	Drainage Area Units:	Not Reported
Contrib Drainage Area:	Not Reported	Contrib Drainage Area Unts:	Not Reported
Aquifer:	California Coastal Basin aquifers		
Formation Type:	Not Reported	Aquifer Type:	Not Reported
Construction Date:	Not Reported	Well Depth:	Not Reported
Well Depth Units:	Not Reported	Well Hole Depth:	Not Reported
Well Hole Depth Units:	Not Reported		

A2 **NW** **1/8 - 1/4 Mile** **Lower**	**CA WELLS**	**CAEDF0000052404**

Well ID:	T0603703802-MW-2	Well Type:	MONITORING
Source:	EDF	Other Name:	MW-2
GAMA PFAS Testing:	Not Reported		
Groundwater Quality Data:	https://gamagroundwater.waterboards.ca.gov/gama/gamamap/public/GamaDataDisplay.asp?dataset=EDF&samp_date=&global_id=T0603703802&assigned_name=MW-2&store_num=		
GeoTracker Data:	https://geotracker.waterboards.ca.gov/profile_report.asp?cmd=MWEDFResults&global_id=T0603703802&assigned_name=MW-2		

---

3 **NNW** **1/8 - 1/4 Mile** **Lower**	**CA WELLS**	**CAEDF0000037583**

Well ID:	T0603700149-MW-42	Well Type:	MONITORING
Source:	EDF	Other Name:	MW-42
GAMA PFAS Testing:	Not Reported		
Groundwater Quality Data:	https://gamagroundwater.waterboards.ca.gov/gama/gamamap/public/GamaDataDisplay.asp?dataset=EDF&samp_date=&global_id=T0603700149&assigned_name=MW-42&store_num=		
GeoTracker Data:	https://geotracker.waterboards.ca.gov/profile_report.asp?cmd=MWEDFResults&global_id=T0603700149&assigned_name=MW-42		

A4 **NW** **1/8 - 1/4 Mile** **Lower**	**CA WELLS**	**CAEDF0000082590**

Well ID:	T0603703802-MW-1	Well Type:	MONITORING
Source:	EDF	Other Name:	MW-1
GAMA PFAS Testing:	Not Reported		
Groundwater Quality Data:	https://gamagroundwater.waterboards.ca.gov/gama/gamamap/public/GamaDataDisplay.asp?dataset=EDF&samp_date=&global_id=T0603703802&assigned_name=MW-1&store_num=		
GeoTracker Data:	https://geotracker.waterboards.ca.gov/profile_report.asp?cmd=MWEDFResults&global_id=T0603703802&assigned_name=MW-1		

Map ID Direction Distance Elevation	Database	EDR ID Number
A5 **NW** **1/8 - 1/4 Mile** **Lower**	**CA WELLS**	**CAEDF0000139571**

Well ID:	T0603703802-MW-4	Well Type:	MONITORING
Source:	EDF	Other Name:	MW-4
GAMA PFAS Testing:	Not Reported		
Groundwater Quality Data:	https://gamagroundwater.waterboards.ca.gov/gama/gamamap/public/GamaDataDisplay.asp?dataset=EDF&samp_date=&global_id=T0603703802&assigned_name=MW-4&store_num=		
GeoTracker Data:	https://geotracker.waterboards.ca.gov/profile_report.asp?cmd=MWEDFResults&global_id=T0603703802&assigned_name=MW-4		

A6 **NW** **1/8 - 1/4 Mile** **Lower**	**CA WELLS**	**CAEDF0000124774**

Well ID:	T0603703802-MW-3	Well Type:	MONITORING
Source:	EDF	Other Name:	MW-3
GAMA PFAS Testing:	Not Reported		
Groundwater Quality Data:	https://gamagroundwater.waterboards.ca.gov/gama/gamamap/public/GamaDataDisplay.asp?dataset=EDF&samp_date=&global_id=T0603703802&assigned_name=MW-3&store_num=		
GeoTracker Data:	https://geotracker.waterboards.ca.gov/profile_report.asp?cmd=MWEDFResults&global_id=T0603703802&assigned_name=MW-3		

B7 **East** **1/4 - 1/2 Mile** **Higher**	**CA WELLS**	**CAEDF0000099513**

Well ID:	T0603700149-MW-23	Well Type:	MONITORING
Source:	EDF	Other Name:	MW-23
GAMA PFAS Testing:	Not Reported		
Groundwater Quality Data:	https://gamagroundwater.waterboards.ca.gov/gama/gamamap/public/GamaDataDisplay.asp?dataset=EDF&samp_date=&global_id=T0603700149&assigned_name=MW-23&store_num=		
GeoTracker Data:	https://geotracker.waterboards.ca.gov/profile_report.asp?cmd=MWEDFResults&global_id=T0603700149&assigned_name=MW-23		

B8 **East** **1/4 - 1/2 Mile** **Higher**	**CA WELLS**	**CADWR9000006377**

State Well #:	Not Reported	Station ID:	48942
Well Name:	MW6-71	Basin Name:	San Gabriel Valley
Well Use:	Observation		
Well Type:	Part of a nested/multi-completion well		
Well Depth:	230	Well Completion Rpt #:	Not Reported

Map ID Direction Distance Elevation	Database	EDR ID Number
B9 **ENE** **1/4 - 1/2 Mile** **Lower**	**CA WELLS**	**CAEDF0000008962**

Well ID:	T0603700149-EW-11	Well Type:	MONITORING
Source:	EDF	Other Name:	EW-11
GAMA PFAS Testing:	Not Reported		
Groundwater Quality Data:	https://gamagroundwater.waterboards.ca.gov/gama/gamamap/public/GamaDataDisplay.asp?dataset=EDF&samp_date=&global_id=T0603700149&assigned_name=EW-11&store_num=		
GeoTracker Data:	https://geotracker.waterboards.ca.gov/profile_report.asp?cmd=MWEDFResults&global_id=T0603700149&assigned_name=EW-11		

B10 **East** **1/4 - 1/2 Mile** **Lower**	**CA WELLS**	**CAEDF0000007456**

Well ID:	T0603700149-EW-12	Well Type:	MONITORING
Source:	EDF	Other Name:	EW-12
GAMA PFAS Testing:	Not Reported		
Groundwater Quality Data:	https://gamagroundwater.waterboards.ca.gov/gama/gamamap/public/GamaDataDisplay.asp?dataset=EDF&samp_date=&global_id=T0603700149&assigned_name=EW-12&store_num=		
GeoTracker Data:	https://geotracker.waterboards.ca.gov/profile_report.asp?cmd=MWEDFResults&global_id=T0603700149&assigned_name=EW-12		

---

11 **ESE** **1/4 - 1/2 Mile** **Higher**	**CA WELLS**	**CAEDF0000019168**

Well ID:	T0603700149-OW-07	Well Type:	MONITORING
Source:	EDF	Other Name:	OW-07
GAMA PFAS Testing:	Not Reported		
Groundwater Quality Data:	https://gamagroundwater.waterboards.ca.gov/gama/gamamap/public/GamaDataDisplay.asp?dataset=EDF&samp_date=&global_id=T0603700149&assigned_name=OW-07&store_num=		
GeoTracker Data:	https://geotracker.waterboards.ca.gov/profile_report.asp?cmd=MWEDFResults&global_id=T0603700149&assigned_name=OW-07		

---

12 **North** **1/4 - 1/2 Mile** **Lower**	**CA WELLS**	**CAEDF0000004624**

Well ID:	T0603700149-MW-43	Well Type:	MONITORING
Source:	EDF	Other Name:	MW-43
GAMA PFAS Testing:	Not Reported		
Groundwater Quality Data:	https://gamagroundwater.waterboards.ca.gov/gama/gamamap/public/GamaDataDisplay.asp?dataset=EDF&samp_date=&global_id=T0603700149&assigned_name=MW-43&store_num=		
GeoTracker Data:	https://geotracker.waterboards.ca.gov/profile_report.asp?cmd=MWEDFResults&global_id=T0603700149&assigned_name=MW-43		

Map ID Direction Distance Elevation	Database	EDR ID Number
B13 **East** **1/4 - 1/2 Mile** **Lower**	**CA WELLS**	**CAEDF0000122604**

Well ID:	T0603700149-EW-13	Well Type:	MONITORING
Source:	EDF	Other Name:	EW-13
GAMA PFAS Testing:	Not Reported		
Groundwater Quality Data:	https://gamagroundwater.waterboards.ca.gov/gama/gamamap/public/GamaDataDisplay.asp?dataset=EDF&samp_date=&global_id=T0603700149&assigned_name=EW-13&store_num=		
GeoTracker Data:	https://geotracker.waterboards.ca.gov/profile_report.asp?cmd=MWEDFResults&global_id=T0603700149&assigned_name=EW-13		

C14 **East** **1/4 - 1/2 Mile** **Lower**	**CA WELLS**	**CAEDF0000053126**

Well ID:	T0603700149-EW-14	Well Type:	MONITORING
Source:	EDF	Other Name:	EW-14
GAMA PFAS Testing:	Not Reported		
Groundwater Quality Data:	https://gamagroundwater.waterboards.ca.gov/gama/gamamap/public/GamaDataDisplay.asp?dataset=EDF&samp_date=&global_id=T0603700149&assigned_name=EW-14&store_num=		
GeoTracker Data:	https://geotracker.waterboards.ca.gov/profile_report.asp?cmd=MWEDFResults&global_id=T0603700149&assigned_name=EW-14		

D15 **NW** **1/4 - 1/2 Mile** **Lower**	**FED USGS**	**USGS40000139793**

Organization ID:	USGS-CA		
Organization Name:	USGS California Water Science Center		
Monitor Location:	002S010W08E002S	Type:	Well
Description:	Not Reported	HUC:	18070106
Drainage Area:	Not Reported	Drainage Area Units:	Not Reported
Contrib Drainage Area:	Not Reported	Contrib Drainage Area Unts:	Not Reported
Aquifer:	California Coastal Basin aquifers		
Formation Type:	Not Reported	Aquifer Type:	Not Reported
Construction Date:	Not Reported	Well Depth:	Not Reported
Well Depth Units:	Not Reported	Well Hole Depth:	Not Reported
Well Hole Depth Units:	Not Reported		

C16 **East** **1/4 - 1/2 Mile** **Lower**	**CA WELLS**	**CAEDF0000111840**

Well ID:	T0603700149-EW-15	Well Type:	MONITORING
Source:	EDF	Other Name:	EW-15
GAMA PFAS Testing:	Not Reported		
Groundwater Quality Data:	https://gamagroundwater.waterboards.ca.gov/gama/gamamap/public/GamaDataDisplay.asp?dataset=EDF&samp_date=&global_id=T0603700149&assigned_name=EW-15&store_num=		
GeoTracker Data:	https://geotracker.waterboards.ca.gov/profile_report.asp?cmd=MWEDFResults&global_id=T0603700149&assigned_name=EW-15		

Map ID Direction Distance Elevation	Database	EDR ID Number
D17 **NW** **1/4 - 1/2 Mile** **Lower**	**CA WELLS**	**CADWR0000007906**

Well ID:	02S10W08E001S	Well Type:	UNK
Source:	Department of Water Resources		
Other Name:	02S10W08E001S	GAMA PFAS Testing:	Not Reported
Groundwater Quality Data:	https://gamagroundwater.waterboards.ca.gov/gama/gamamap/public/GamaDataDisplay.asp?dataset=DWR&samp_date=&global_id=&assigned_name=02S10W08E001S&store_num=		
GeoTracker Data:	Not Reported		

D18 **NW** **1/4 - 1/2 Mile** **Lower**	**CA WELLS**	**CADWR0000024621**

Well ID:	02S10W08E003S	Well Type:	UNK
Source:	Department of Water Resources		
Other Name:	02S10W08E003S	GAMA PFAS Testing:	Not Reported
Groundwater Quality Data:	https://gamagroundwater.waterboards.ca.gov/gama/gamamap/public/GamaDataDisplay.asp?dataset=DWR&samp_date=&global_id=&assigned_name=02S10W08E003S&store_num=		
GeoTracker Data:	Not Reported		

D19 **NW** **1/4 - 1/2 Mile** **Lower**	**CA WELLS**	**CADWR0000025748**

Well ID:	02S10W08E002S	Well Type:	UNK
Source:	Department of Water Resources		
Other Name:	02S10W08E002S	GAMA PFAS Testing:	Not Reported
Groundwater Quality Data:	https://gamagroundwater.waterboards.ca.gov/gama/gamamap/public/GamaDataDisplay.asp?dataset=DWR&samp_date=&global_id=&assigned_name=02S10W08E002S&store_num=		
GeoTracker Data:	Not Reported		

E20 **NNE** **1/2 - 1 Mile** **Lower**	**CA WELLS**	**2720**

Seq:	2720	Prim sta c:	02S/10W-08E01 S
Frds no:	1910205042	County:	19
District:	15	User id:	MET
System no:	1910205	Water type:	G
Source nam:	155-W1 - INACTIVE	Station ty:	WELL/AMBNT/MUN/INTAKE/SUPPLY
Latitude:	340100.0	Longitude:	1175700.0
Precision:	8	Status:	IR
Comment 1:	Not Reported	Comment 2:	Not Reported
Comment 3:	Not Reported	Comment 4:	Not Reported
Comment 5:	Not Reported	Comment 6:	Not Reported
Comment 7:	Not Reported		
System no:	1910205	System nam:	Suburban Water Systems-San Jose

Hqname:	SUBURBAN WATER SYSTEMS	Address:	1211 E. CENTER COURT DRIVE
City:	COVINA	State:	CA
Zip:	91724	Zip ext:	Not Reported
Pop serv:	89591	Connection:	31997
Area serve:	Not Reported		

E21
NNE **CA WELLS** **2721**
1/2 - 1 Mile
Lower

Seq:	2721	Prim sta c:	02S/10W-08E02 S
Frds no:	1910205043	County:	19
District:	15	User id:	MET
System no:	1910205	Water type:	G
Source nam:	155-W2 - INACTIVE	Station ty:	WELL/AMBNT/MUN/INTAKE/SUPPLY
Latitude:	340100.0	Longitude:	1175700.0
Precision:	8	Status:	IR
Comment 1:	Not Reported	Comment 2:	Not Reported
Comment 3:	Not Reported	Comment 4:	Not Reported
Comment 5:	Not Reported	Comment 6:	Not Reported
Comment 7:	Not Reported		

System no:	1910205	System nam:	Suburban Water Systems-San Jose
Hqname:	SUBURBAN WATER SYSTEMS	Address:	1211 E. CENTER COURT DRIVE
City:	COVINA	State:	CA
Zip:	91724	Zip ext:	Not Reported
Pop serv:	89591	Connection:	31997
Area serve:	Not Reported		

E22
NNE **CA WELLS** **CADDW0000006534**
1/2 - 1 Mile
Lower

Well ID:	1910205-043	Well Type:	MUNICIPAL
Source:	Department of Health Services		
Other Name:	155-W2 - DESTROYED - INACTIVE		
GAMA PFAS Testing:	Not Reported		
Groundwater Quality Data:	https://gamagroundwater.waterboards.ca.gov/gama/gamamap/public/GamaDataDisplay.asp?dataset=DHS&samp_date=&global_id=&assigned_name=1910205-043&store_num=		
GeoTracker Data:	Not Reported		

E23
NNE **CA WELLS** **CADDW0000015533**
1/2 - 1 Mile
Lower

Well ID:	1910205-042	Well Type:	MUNICIPAL
Source:	Department of Health Services		
Other Name:	155-W1 - INACTIVE	GAMA PFAS Testing:	Not Reported
Groundwater Quality Data:	https://gamagroundwater.waterboards.ca.gov/gama/gamamap/public/GamaDataDisplay.asp?dataset=DHS&samp_date=&global_id=&assigned_name=1910205-042&store_num=		
GeoTracker Data:	Not Reported		

Map ID Direction Distance Elevation	Database	EDR ID Number
F24 **WNW** **1/2 - 1 Mile** **Lower**	**CA WELLS**	**CAEDF0000037409**

Well ID:	T0603702920-MW04	Well Type:	MONITORING
Source:	EDF	Other Name:	MW04
GAMA PFAS Testing:	Not Reported		
Groundwater Quality Data:	https://gamagroundwater.waterboards.ca.gov/gama/gamamap/public/GamaDataDisplay.asp?dataset=EDF&samp_date=&global_id=T0603702920&assigned_name=MW04&store_num=		
GeoTracker Data:	https://geotracker.waterboards.ca.gov/profile_report.asp?cmd=MWEDFResults&global_id=T0603702920&assigned_name=MW04		

E25 **North** **1/2 - 1 Mile** **Lower**	**CA WELLS**	**CAEDF0000032287**

Well ID:	T0603700149-MW-45	Well Type:	MONITORING
Source:	EDF	Other Name:	MW-45
GAMA PFAS Testing:	Not Reported		
Groundwater Quality Data:	https://gamagroundwater.waterboards.ca.gov/gama/gamamap/public/GamaDataDisplay.asp?dataset=EDF&samp_date=&global_id=T0603700149&assigned_name=MW-45&store_num=		
GeoTracker Data:	https://geotracker.waterboards.ca.gov/profile_report.asp?cmd=MWEDFResults&global_id=T0603700149&assigned_name=MW-45		

G26 **NW** **1/2 - 1 Mile** **Lower**	**CA WELLS**	**CAEDF0000006489**

Well ID:	T0603709880-MW-2	Well Type:	MONITORING
Source:	EDF	Other Name:	MW-2
GAMA PFAS Testing:	Not Reported		
Groundwater Quality Data:	https://gamagroundwater.waterboards.ca.gov/gama/gamamap/public/GamaDataDisplay.asp?dataset=EDF&samp_date=&global_id=T0603709880&assigned_name=MW-2&store_num=		
GeoTracker Data:	https://geotracker.waterboards.ca.gov/profile_report.asp?cmd=MWEDFResults&global_id=T0603709880&assigned_name=MW-2		

G27 **NW** **1/2 - 1 Mile** **Lower**	**CA WELLS**	**CAEDF0000086863**

Well ID:	T0603709880-MW-1	Well Type:	MONITORING
Source:	EDF	Other Name:	MW-1
GAMA PFAS Testing:	Not Reported		
Groundwater Quality Data:	https://gamagroundwater.waterboards.ca.gov/gama/gamamap/public/GamaDataDisplay.asp?dataset=EDF&samp_date=&global_id=T0603709880&assigned_name=MW-1&store_num=		
GeoTracker Data:	https://geotracker.waterboards.ca.gov/profile_report.asp?cmd=MWEDFResults&global_id=T0603709880&assigned_name=MW-1		

Map ID Direction Distance Elevation	Database	EDR ID Number
E28 **NNE** **1/2 - 1 Mile** **Lower**	**CA WELLS**	**CAEDF0000039492**

Well ID:	T0603702788-MW04	Well Type:	MONITORING
Source:	EDF	Other Name:	MW04
GAMA PFAS Testing:	Not Reported		
Groundwater Quality Data:	https://gamagroundwater.waterboards.ca.gov/gama/gamamap/public/GamaDataDisplay.asp?dataset=EDF&samp_date=&global_id=T0603702788&assigned_name=MW04&store_num=		
GeoTracker Data:	https://geotracker.waterboards.ca.gov/profile_report.asp?cmd=MWEDFResults&global_id=T0603702788&assigned_name=MW04		

G29 **NW** **1/2 - 1 Mile** **Lower**	**CA WELLS**	**CAEDF0000081177**

Well ID:	T0603709880-MW-4	Well Type:	MONITORING
Source:	EDF	Other Name:	MW-4
GAMA PFAS Testing:	Not Reported		
Groundwater Quality Data:	https://gamagroundwater.waterboards.ca.gov/gama/gamamap/public/GamaDataDisplay.asp?dataset=EDF&samp_date=&global_id=T0603709880&assigned_name=MW-4&store_num=		
GeoTracker Data:	https://geotracker.waterboards.ca.gov/profile_report.asp?cmd=MWEDFResults&global_id=T0603709880&assigned_name=MW-4		

F30 **WNW** **1/2 - 1 Mile** **Lower**	**CA WELLS**	**CAEDF0000050625**

Well ID:	T0603702920-MW01	Well Type:	MONITORING
Source:	EDF	Other Name:	MW01
GAMA PFAS Testing:	Not Reported		
Groundwater Quality Data:	https://gamagroundwater.waterboards.ca.gov/gama/gamamap/public/GamaDataDisplay.asp?dataset=EDF&samp_date=&global_id=T0603702920&assigned_name=MW01&store_num=		
GeoTracker Data:	https://geotracker.waterboards.ca.gov/profile_report.asp?cmd=MWEDFResults&global_id=T0603702920&assigned_name=MW01		

F31 **WNW** **1/2 - 1 Mile** **Lower**	**CA WELLS**	**CAEDF0000009744**

Well ID:	T0603702920-RMC07	Well Type:	MONITORING
Source:	EDF	Other Name:	RMC07
GAMA PFAS Testing:	Not Reported		
Groundwater Quality Data:	https://gamagroundwater.waterboards.ca.gov/gama/gamamap/public/GamaDataDisplay.asp?dataset=EDF&samp_date=&global_id=T0603702920&assigned_name=RMC07&store_num=		
GeoTracker Data:	https://geotracker.waterboards.ca.gov/profile_report.asp?cmd=MWEDFResults&global_id=T0603702920&assigned_name=RMC07		

Map ID Direction Distance Elevation	Database	EDR ID Number
F32 **WNW** **1/2 - 1 Mile** **Lower**	**CA WELLS**	**CAEDF0000023938**

Well ID:	T0603702920-MW03	Well Type:	MONITORING
Source:	EDF	Other Name:	MW03
GAMA PFAS Testing:	Not Reported		
Groundwater Quality Data:	https://gamagroundwater.waterboards.ca.gov/gama/gamamap/public/GamaDataDisplay.asp?dataset=EDF&samp_date=&global_id=T0603702920&assigned_name=MW03&store_num=		
GeoTracker Data:	https://geotracker.waterboards.ca.gov/profile_report.asp?cmd=MWEDFResults&global_id=T0603702920&assigned_name=MW03		

E33 **NNE** **1/2 - 1 Mile** **Lower**	**CA WELLS**	**CAEDF0000106736**

Well ID:	T0603702788-MW11	Well Type:	MONITORING
Source:	EDF	Other Name:	MW11
GAMA PFAS Testing:	Not Reported		
Groundwater Quality Data:	https://gamagroundwater.waterboards.ca.gov/gama/gamamap/public/GamaDataDisplay.asp?dataset=EDF&samp_date=&global_id=T0603702788&assigned_name=MW11&store_num=		
GeoTracker Data:	https://geotracker.waterboards.ca.gov/profile_report.asp?cmd=MWEDFResults&global_id=T0603702788&assigned_name=MW11		

E34 **NNE** **1/2 - 1 Mile** **Lower**	**CA WELLS**	**CAEDF0000134180**

Well ID:	T0603702788-MW02	Well Type:	MONITORING
Source:	EDF	Other Name:	MW02
GAMA PFAS Testing:	Not Reported		
Groundwater Quality Data:	https://gamagroundwater.waterboards.ca.gov/gama/gamamap/public/GamaDataDisplay.asp?dataset=EDF&samp_date=&global_id=T0603702788&assigned_name=MW02&store_num=		
GeoTracker Data:	https://geotracker.waterboards.ca.gov/profile_report.asp?cmd=MWEDFResults&global_id=T0603702788&assigned_name=MW02		

F35 **WNW** **1/2 - 1 Mile** **Lower**	**CA WELLS**	**CAEDF0000128247**

Well ID:	T0603702920-MW05R	Well Type:	MONITORING
Source:	EDF	Other Name:	MW05R
GAMA PFAS Testing:	Not Reported		
Groundwater Quality Data:	https://gamagroundwater.waterboards.ca.gov/gama/gamamap/public/GamaDataDisplay.asp?dataset=EDF&samp_date=&global_id=T0603702920&assigned_name=MW05R&store_num=		
GeoTracker Data:	https://geotracker.waterboards.ca.gov/profile_report.asp?cmd=MWEDFResults&global_id=T0603702920&assigned_name=MW05R		

Map ID Direction Distance Elevation	Database	EDR ID Number
E36 **NNE** **1/2 - 1 Mile** **Lower**	**CA WELLS**	**CAEDF0000117887**

Well ID:	T0603702788-MW05	Well Type:	MONITORING
Source:	EDF	Other Name:	MW05
GAMA PFAS Testing:	Not Reported		
Groundwater Quality Data:	https://gamagroundwater.waterboards.ca.gov/gama/gamamap/public/GamaDataDisplay.asp?dataset=EDF&samp_date=&global_id=T0603702788&assigned_name=MW05&store_num=		
GeoTracker Data:	https://geotracker.waterboards.ca.gov/profile_report.asp?cmd=MWEDFResults&global_id=T0603702788&assigned_name=MW05		

F37 **WNW** **1/2 - 1 Mile** **Lower**	**CA WELLS**	**CAEDF0000124224**

Well ID:	T0603702920-MW05	Well Type:	MONITORING
Source:	EDF	Other Name:	MW05
GAMA PFAS Testing:	Not Reported		
Groundwater Quality Data:	https://gamagroundwater.waterboards.ca.gov/gama/gamamap/public/GamaDataDisplay.asp?dataset=EDF&samp_date=&global_id=T0603702920&assigned_name=MW05&store_num=		
GeoTracker Data:	https://geotracker.waterboards.ca.gov/profile_report.asp?cmd=MWEDFResults&global_id=T0603702920&assigned_name=MW05		

G38 **NW** **1/2 - 1 Mile** **Lower**	**CA WELLS**	**CAEDF0000126731**

Well ID:	T0603709880-MW-3	Well Type:	MONITORING
Source:	EDF	Other Name:	MW-3
GAMA PFAS Testing:	Not Reported		
Groundwater Quality Data:	https://gamagroundwater.waterboards.ca.gov/gama/gamamap/public/GamaDataDisplay.asp?dataset=EDF&samp_date=&global_id=T0603709880&assigned_name=MW-3&store_num=		
GeoTracker Data:	https://geotracker.waterboards.ca.gov/profile_report.asp?cmd=MWEDFResults&global_id=T0603709880&assigned_name=MW-3		

F39 **WNW** **1/2 - 1 Mile** **Lower**	**CA WELLS**	**CAEDF0000126957**

Well ID:	T0603702920-MW02	Well Type:	MONITORING
Source:	EDF	Other Name:	MW02
GAMA PFAS Testing:	Not Reported		
Groundwater Quality Data:	https://gamagroundwater.waterboards.ca.gov/gama/gamamap/public/GamaDataDisplay.asp?dataset=EDF&samp_date=&global_id=T0603702920&assigned_name=MW02&store_num=		
GeoTracker Data:	https://geotracker.waterboards.ca.gov/profile_report.asp?cmd=MWEDFResults&global_id=T0603702920&assigned_name=MW02		

Map ID Direction Distance Elevation	Database	EDR ID Number
E40 **NNE** **1/2 - 1 Mile** **Lower**	**CA WELLS**	**CAEDF0000106986**

Well ID:	T0603702788-MW23	Well Type:	MONITORING
Source:	EDF	Other Name:	MW23
GAMA PFAS Testing:	Not Reported		
Groundwater Quality Data:	https://gamagroundwater.waterboards.ca.gov/gama/gamamap/public/GamaDataDisplay.asp?dataset=EDF&samp_date=&global_id=T0603702788&assigned_name=MW23&store_num=		
GeoTracker Data:	https://geotracker.waterboards.ca.gov/profile_report.asp?cmd=MWEDFResults&global_id=T0603702788&assigned_name=MW23		

E41 **NNE** **1/2 - 1 Mile** **Lower**	**CA WELLS**	**CAEDF0000093454**

Well ID:	T0603702788-MW21	Well Type:	MONITORING
Source:	EDF	Other Name:	MW21
GAMA PFAS Testing:	Not Reported		
Groundwater Quality Data:	https://gamagroundwater.waterboards.ca.gov/gama/gamamap/public/GamaDataDisplay.asp?dataset=EDF&samp_date=&global_id=T0603702788&assigned_name=MW21&store_num=		
GeoTracker Data:	https://geotracker.waterboards.ca.gov/profile_report.asp?cmd=MWEDFResults&global_id=T0603702788&assigned_name=MW21		

F42 **WNW** **1/2 - 1 Mile** **Lower**	**CA WELLS**	**CAEDF0000019023**

Well ID:	T0603702920-RMC06	Well Type:	MONITORING
Source:	EDF	Other Name:	RMC06
GAMA PFAS Testing:	Not Reported		
Groundwater Quality Data:	https://gamagroundwater.waterboards.ca.gov/gama/gamamap/public/GamaDataDisplay.asp?dataset=EDF&samp_date=&global_id=T0603702920&assigned_name=RMC06&store_num=		
GeoTracker Data:	https://geotracker.waterboards.ca.gov/profile_report.asp?cmd=MWEDFResults&global_id=T0603702920&assigned_name=RMC06		

E43 **NNE** **1/2 - 1 Mile** **Lower**	**CA WELLS**	**CAEDF0000121192**

Well ID:	T0603702788-MW20	Well Type:	MONITORING
Source:	EDF	Other Name:	MW20
GAMA PFAS Testing:	Not Reported		
Groundwater Quality Data:	https://gamagroundwater.waterboards.ca.gov/gama/gamamap/public/GamaDataDisplay.asp?dataset=EDF&samp_date=&global_id=T0603702788&assigned_name=MW20&store_num=		
GeoTracker Data:	https://geotracker.waterboards.ca.gov/profile_report.asp?cmd=MWEDFResults&global_id=T0603702788&assigned_name=MW20		

Map ID Direction Distance Elevation	Database	EDR ID Number
E44 **NNE** **1/2 - 1 Mile** **Lower**	**CA WELLS**	**CAEDF0000105826**

Well ID:	T0603702788-MW19	Well Type:	MONITORING
Source:	EDF	Other Name:	MW19
GAMA PFAS Testing:	Not Reported		
Groundwater Quality Data:	https://gamagroundwater.waterboards.ca.gov/gama/gamamap/public/GamaDataDisplay.asp?dataset=EDF&samp_date=&global_id=T0603702788&assigned_name=MW19&store_num=		
GeoTracker Data:	https://geotracker.waterboards.ca.gov/profile_report.asp?cmd=MWEDFResults&global_id=T0603702788&assigned_name=MW19		

E45 **NNE** **1/2 - 1 Mile** **Lower**	**CA WELLS**	**CAEDF0000136424**

Well ID:	T0603702788-MW10	Well Type:	MONITORING
Source:	EDF	Other Name:	MW10
GAMA PFAS Testing:	Not Reported		
Groundwater Quality Data:	https://gamagroundwater.waterboards.ca.gov/gama/gamamap/public/GamaDataDisplay.asp?dataset=EDF&samp_date=&global_id=T0603702788&assigned_name=MW10&store_num=		
GeoTracker Data:	https://geotracker.waterboards.ca.gov/profile_report.asp?cmd=MWEDFResults&global_id=T0603702788&assigned_name=MW10		

E46 **NNE** **1/2 - 1 Mile** **Lower**	**CA WELLS**	**CAEDF0000124823**

Well ID:	T0603702788-MW06	Well Type:	MONITORING
Source:	EDF	Other Name:	MW06
GAMA PFAS Testing:	Not Reported		
Groundwater Quality Data:	https://gamagroundwater.waterboards.ca.gov/gama/gamamap/public/GamaDataDisplay.asp?dataset=EDF&samp_date=&global_id=T0603702788&assigned_name=MW06&store_num=		
GeoTracker Data:	https://geotracker.waterboards.ca.gov/profile_report.asp?cmd=MWEDFResults&global_id=T0603702788&assigned_name=MW06		

E47 **NNE** **1/2 - 1 Mile** **Lower**	**CA WELLS**	**CAEDF0000040241**

Well ID:	T0603702788-MW08	Well Type:	MONITORING
Source:	EDF	Other Name:	MW08
GAMA PFAS Testing:	Not Reported		
Groundwater Quality Data:	https://gamagroundwater.waterboards.ca.gov/gama/gamamap/public/GamaDataDisplay.asp?dataset=EDF&samp_date=&global_id=T0603702788&assigned_name=MW08&store_num=		
GeoTracker Data:	https://geotracker.waterboards.ca.gov/profile_report.asp?cmd=MWEDFResults&global_id=T0603702788&assigned_name=MW08		

Map ID Direction Distance Elevation	Database	EDR ID Number
F48 **WNW** **1/2 - 1 Mile** **Lower**	**CA WELLS**	**CAEDF0000114320**

Well ID:	T0603702920-MW08	Well Type:	MONITORING
Source:	EDF	Other Name:	MW08
GAMA PFAS Testing:	Not Reported		
Groundwater Quality Data:	https://gamagroundwater.waterboards.ca.gov/gama/gamamap/public/GamaDataDisplay.asp?dataset=EDF&samp_date=&global_id=T0603702920&assigned_name=MW08&store_num=		
GeoTracker Data:	https://geotracker.waterboards.ca.gov/profile_report.asp?cmd=MWEDFResults&global_id=T0603702920&assigned_name=MW08		

E49 **NNE** **1/2 - 1 Mile** **Lower**	**CA WELLS**	**CAEDF0000071844**

Well ID:	T0603702788-MW13	Well Type:	MONITORING
Source:	EDF	Other Name:	MW13
GAMA PFAS Testing:	Not Reported		
Groundwater Quality Data:	https://gamagroundwater.waterboards.ca.gov/gama/gamamap/public/GamaDataDisplay.asp?dataset=EDF&samp_date=&global_id=T0603702788&assigned_name=MW13&store_num=		
GeoTracker Data:	https://geotracker.waterboards.ca.gov/profile_report.asp?cmd=MWEDFResults&global_id=T0603702788&assigned_name=MW13		

E50 **NNE** **1/2 - 1 Mile** **Lower**	**CA WELLS**	**CAEDF0000046547**

Well ID:	T0603702788-MW09	Well Type:	MONITORING
Source:	EDF	Other Name:	MW09
GAMA PFAS Testing:	Not Reported		
Groundwater Quality Data:	https://gamagroundwater.waterboards.ca.gov/gama/gamamap/public/GamaDataDisplay.asp?dataset=EDF&samp_date=&global_id=T0603702788&assigned_name=MW09&store_num=		
GeoTracker Data:	https://geotracker.waterboards.ca.gov/profile_report.asp?cmd=MWEDFResults&global_id=T0603702788&assigned_name=MW09		

E51 **NNE** **1/2 - 1 Mile** **Lower**	**CA WELLS**	**CAEDF0000085493**

Well ID:	T0603702788-MW07	Well Type:	MONITORING
Source:	EDF	Other Name:	MW07
GAMA PFAS Testing:	Not Reported		
Groundwater Quality Data:	https://gamagroundwater.waterboards.ca.gov/gama/gamamap/public/GamaDataDisplay.asp?dataset=EDF&samp_date=&global_id=T0603702788&assigned_name=MW07&store_num=		
GeoTracker Data:	https://geotracker.waterboards.ca.gov/profile_report.asp?cmd=MWEDFResults&global_id=T0603702788&assigned_name=MW07		

Map ID Direction Distance Elevation	Database	EDR ID Number
E52 **NNE** **1/2 - 1 Mile** **Lower**	**CA WELLS**	**CAEDF0000029713**

Well ID:	T0603702788-MW14	Well Type:	MONITORING
Source:	EDF	Other Name:	MW14
GAMA PFAS Testing:	Not Reported		
Groundwater Quality Data:	https://gamagroundwater.waterboards.ca.gov/gama/gamamap/public/GamaDataDisplay.asp?dataset=EDF&samp_date=&global_id=T0603702788&assigned_name=MW14&store_num=		
GeoTracker Data:	https://geotracker.waterboards.ca.gov/profile_report.asp?cmd=MWEDFResults&global_id=T0603702788&assigned_name=MW14		

E53 **NNE** **1/2 - 1 Mile** **Lower**	**CA WELLS**	**CAEDF0000007633**

Well ID:	T0603702788-MW22	Well Type:	MONITORING
Source:	EDF	Other Name:	MW22
GAMA PFAS Testing:	Not Reported		
Groundwater Quality Data:	https://gamagroundwater.waterboards.ca.gov/gama/gamamap/public/GamaDataDisplay.asp?dataset=EDF&samp_date=&global_id=T0603702788&assigned_name=MW22&store_num=		
GeoTracker Data:	https://geotracker.waterboards.ca.gov/profile_report.asp?cmd=MWEDFResults&global_id=T0603702788&assigned_name=MW22		

E54 **NNE** **1/2 - 1 Mile** **Lower**	**CA WELLS**	**CAEDF0000068752**

Well ID:	T0603702788-MW03	Well Type:	MONITORING
Source:	EDF	Other Name:	MW03
GAMA PFAS Testing:	Not Reported		
Groundwater Quality Data:	https://gamagroundwater.waterboards.ca.gov/gama/gamamap/public/GamaDataDisplay.asp?dataset=EDF&samp_date=&global_id=T0603702788&assigned_name=MW03&store_num=		
GeoTracker Data:	https://geotracker.waterboards.ca.gov/profile_report.asp?cmd=MWEDFResults&global_id=T0603702788&assigned_name=MW03		

E55 **NNE** **1/2 - 1 Mile** **Lower**	**CA WELLS**	**CAEDF0000087172**

Well ID:	T0603702788-MW12	Well Type:	MONITORING
Source:	EDF	Other Name:	MW12
GAMA PFAS Testing:	Not Reported		
Groundwater Quality Data:	https://gamagroundwater.waterboards.ca.gov/gama/gamamap/public/GamaDataDisplay.asp?dataset=EDF&samp_date=&global_id=T0603702788&assigned_name=MW12&store_num=		
GeoTracker Data:	https://geotracker.waterboards.ca.gov/profile_report.asp?cmd=MWEDFResults&global_id=T0603702788&assigned_name=MW12		

Map ID Direction Distance Elevation	Database	EDR ID Number
F56 **WNW** **1/2 - 1 Mile** **Lower**	**CA WELLS**	**CAEDF0000031355**

Well ID:	T0603702920-MW07	Well Type:	MONITORING
Source:	EDF	Other Name:	MW07
GAMA PFAS Testing:	Not Reported		
Groundwater Quality Data:	https://gamagroundwater.waterboards.ca.gov/gama/gamamap/public/GamaDataDisplay.asp?dataset=EDF&samp_date=&global_id=T0603702920&assigned_name=MW07&store_num=		
GeoTracker Data:	https://geotracker.waterboards.ca.gov/profile_report.asp?cmd=MWEDFResults&global_id=T0603702920&assigned_name=MW07		

F57 **WNW** **1/2 - 1 Mile** **Lower**	**CA WELLS**	**CAEDF0000002814**

Well ID:	T0603702920-RMC02	Well Type:	MONITORING
Source:	EDF	Other Name:	RMC02
GAMA PFAS Testing:	Not Reported		
Groundwater Quality Data:	https://gamagroundwater.waterboards.ca.gov/gama/gamamap/public/GamaDataDisplay.asp?dataset=EDF&samp_date=&global_id=T0603702920&assigned_name=RMC02&store_num=		
GeoTracker Data:	https://geotracker.waterboards.ca.gov/profile_report.asp?cmd=MWEDFResults&global_id=T0603702920&assigned_name=RMC02		

F58 **WNW** **1/2 - 1 Mile** **Lower**	**CA WELLS**	**CAEDF0000103497**

Well ID:	T0603702920-MW06	Well Type:	MONITORING
Source:	EDF	Other Name:	MW06
GAMA PFAS Testing:	Not Reported		
Groundwater Quality Data:	https://gamagroundwater.waterboards.ca.gov/gama/gamamap/public/GamaDataDisplay.asp?dataset=EDF&samp_date=&global_id=T0603702920&assigned_name=MW06&store_num=		
GeoTracker Data:	https://geotracker.waterboards.ca.gov/profile_report.asp?cmd=MWEDFResults&global_id=T0603702920&assigned_name=MW06		

H59 **East** **1/2 - 1 Mile** **Lower**	**CA WELLS**	**CAEDF0000109624**

Well ID:	T0603700149-EW-24	Well Type:	MONITORING
Source:	EDF	Other Name:	EW-24
GAMA PFAS Testing:	Not Reported		
Groundwater Quality Data:	https://gamagroundwater.waterboards.ca.gov/gama/gamamap/public/GamaDataDisplay.asp?dataset=EDF&samp_date=&global_id=T0603700149&assigned_name=EW-24&store_num=		
GeoTracker Data:	https://geotracker.waterboards.ca.gov/profile_report.asp?cmd=MWEDFResults&global_id=T0603700149&assigned_name=EW-24		

Map ID Direction Distance Elevation	Database	EDR ID Number
F60 **WNW** **1/2 - 1 Mile** **Lower**	**CA WELLS**	**CAEDF0000053057**

Well ID:	T0603702920-RMC04A	Well Type:	MONITORING
Source:	EDF	Other Name:	RMC04A
GAMA PFAS Testing:	Not Reported		
Groundwater Quality Data:	https://gamagroundwater.waterboards.ca.gov/gama/gamamap/public/GamaDataDisplay.asp?dataset=EDF&samp_date=&global_id=T0603702920&assigned_name=RMC04A&store_num=		
GeoTracker Data:	https://geotracker.waterboards.ca.gov/profile_report.asp?cmd=MWEDFResults&global_id=T0603702920&assigned_name=RMC04A		

F61 **WNW** **1/2 - 1 Mile** **Lower**	**CA WELLS**	**CAEDF0000009957**

Well ID:	T0603702922-MW-3	Well Type:	MONITORING
Source:	EDF	Other Name:	MW-3
GAMA PFAS Testing:	Not Reported		
Groundwater Quality Data:	https://gamagroundwater.waterboards.ca.gov/gama/gamamap/public/GamaDataDisplay.asp?dataset=EDF&samp_date=&global_id=T0603702922&assigned_name=MW-3&store_num=		
GeoTracker Data:	https://geotracker.waterboards.ca.gov/profile_report.asp?cmd=MWEDFResults&global_id=T0603702922&assigned_name=MW-3		

F62 **West** **1/2 - 1 Mile** **Lower**	**CA WELLS**	**CAEDF0000084342**

Well ID:	T0603704659-MW-14	Well Type:	MONITORING
Source:	EDF	Other Name:	MW-14
GAMA PFAS Testing:	Not Reported		
Groundwater Quality Data:	https://gamagroundwater.waterboards.ca.gov/gama/gamamap/public/GamaDataDisplay.asp?dataset=EDF&samp_date=&global_id=T0603704659&assigned_name=MW-14&store_num=		
GeoTracker Data:	https://geotracker.waterboards.ca.gov/profile_report.asp?cmd=MWEDFResults&global_id=T0603704659&assigned_name=MW-14		

F63 **West** **1/2 - 1 Mile** **Lower**	**CA WELLS**	**CAEDF0000006593**

Well ID:	T0603704659-MW-13	Well Type:	MONITORING
Source:	EDF	Other Name:	MW-13
GAMA PFAS Testing:	Not Reported		
Groundwater Quality Data:	https://gamagroundwater.waterboards.ca.gov/gama/gamamap/public/GamaDataDisplay.asp?dataset=EDF&samp_date=&global_id=T0603704659&assigned_name=MW-13&store_num=		
GeoTracker Data:	https://geotracker.waterboards.ca.gov/profile_report.asp?cmd=MWEDFResults&global_id=T0603704659&assigned_name=MW-13		

Map ID Direction Distance Elevation	Database	EDR ID Number
I64 **West** **1/2 - 1 Mile** **Lower**	**CA WELLS**	**CAEDF0000019967**

Well ID:	T0603704659-MW-10	Well Type:	MONITORING
Source:	EDF	Other Name:	MW-10
GAMA PFAS Testing:	Not Reported		
Groundwater Quality Data:	https://gamagroundwater.waterboards.ca.gov/gama/gamamap/public/GamaDataDisplay.asp?dataset=EDF&samp_date=&global_id=T0603704659&assigned_name=MW-10&store_num=		
GeoTracker Data:	https://geotracker.waterboards.ca.gov/profile_report.asp?cmd=MWEDFResults&global_id=T0603704659&assigned_name=MW-10		

F65 **WNW** **1/2 - 1 Mile** **Lower**	**CA WELLS**	**CAEDF0000021476**

Well ID:	T0603702922-B-9	Well Type:	MONITORING
Source:	EDF	Other Name:	B-9
GAMA PFAS Testing:	Not Reported		
Groundwater Quality Data:	https://gamagroundwater.waterboards.ca.gov/gama/gamamap/public/GamaDataDisplay.asp?dataset=EDF&samp_date=&global_id=T0603702922&assigned_name=B-9&store_num=		
GeoTracker Data:	https://geotracker.waterboards.ca.gov/profile_report.asp?cmd=MWEDFResults&global_id=T0603702922&assigned_name=B-9		

I66 **West** **1/2 - 1 Mile** **Lower**	**CA WELLS**	**CAEDF0000009546**

Well ID:	T0603704659-MW-8	Well Type:	MONITORING
Source:	EDF	Other Name:	MW-8
GAMA PFAS Testing:	Not Reported		
Groundwater Quality Data:	https://gamagroundwater.waterboards.ca.gov/gama/gamamap/public/GamaDataDisplay.asp?dataset=EDF&samp_date=&global_id=T0603704659&assigned_name=MW-8&store_num=		
GeoTracker Data:	https://geotracker.waterboards.ca.gov/profile_report.asp?cmd=MWEDFResults&global_id=T0603704659&assigned_name=MW-8		

F67 **West** **1/2 - 1 Mile** **Lower**	**CA WELLS**	**CAEDF0000007343**

Well ID:	T0603704659-MW-12	Well Type:	MONITORING
Source:	EDF	Other Name:	MW-12
GAMA PFAS Testing:	Not Reported		
Groundwater Quality Data:	https://gamagroundwater.waterboards.ca.gov/gama/gamamap/public/GamaDataDisplay.asp?dataset=EDF&samp_date=&global_id=T0603704659&assigned_name=MW-12&store_num=		
GeoTracker Data:	https://geotracker.waterboards.ca.gov/profile_report.asp?cmd=MWEDFResults&global_id=T0603704659&assigned_name=MW-12		

Map ID Direction Distance Elevation	Database	EDR ID Number
F68 **WNW** **1/2 - 1 Mile** **Lower**	**CA WELLS**	**CAEDF0000043319**

Well ID:	T0603702922-B-8	Well Type:	MONITORING
Source:	EDF	Other Name:	B-8
GAMA PFAS Testing:	Not Reported		
Groundwater Quality Data:	https://gamagroundwater.waterboards.ca.gov/gama/gamamap/public/GamaDataDisplay.asp?dataset=EDF&samp_date=&global_id=T0603702922&assigned_name=B-8&store_num=		
GeoTracker Data:	https://geotracker.waterboards.ca.gov/profile_report.asp?cmd=MWEDFResults&global_id=T0603702922&assigned_name=B-8		

F69 **WNW** **1/2 - 1 Mile** **Lower**	**CA WELLS**	**CAEDF0000109226**

Well ID:	T0603702922-B-10	Well Type:	MONITORING
Source:	EDF	Other Name:	B-10
GAMA PFAS Testing:	Not Reported		
Groundwater Quality Data:	https://gamagroundwater.waterboards.ca.gov/gama/gamamap/public/GamaDataDisplay.asp?dataset=EDF&samp_date=&global_id=T0603702922&assigned_name=B-10&store_num=		
GeoTracker Data:	https://geotracker.waterboards.ca.gov/profile_report.asp?cmd=MWEDFResults&global_id=T0603702922&assigned_name=B-10		

F70 **WNW** **1/2 - 1 Mile** **Lower**	**CA WELLS**	**CAEDF0000112747**

Well ID:	T0603702922-MW-4	Well Type:	MONITORING
Source:	EDF	Other Name:	MW-4
GAMA PFAS Testing:	Not Reported		
Groundwater Quality Data:	https://gamagroundwater.waterboards.ca.gov/gama/gamamap/public/GamaDataDisplay.asp?dataset=EDF&samp_date=&global_id=T0603702922&assigned_name=MW-4&store_num=		
GeoTracker Data:	https://geotracker.waterboards.ca.gov/profile_report.asp?cmd=MWEDFResults&global_id=T0603702922&assigned_name=MW-4		

F71 **WNW** **1/2 - 1 Mile** **Lower**	**CA WELLS**	**CAEDF0000128625**

Well ID:	T0603702922-B-1	Well Type:	MONITORING
Source:	EDF	Other Name:	B-1
GAMA PFAS Testing:	Not Reported		
Groundwater Quality Data:	https://gamagroundwater.waterboards.ca.gov/gama/gamamap/public/GamaDataDisplay.asp?dataset=EDF&samp_date=&global_id=T0603702922&assigned_name=B-1&store_num=		
GeoTracker Data:	https://geotracker.waterboards.ca.gov/profile_report.asp?cmd=MWEDFResults&global_id=T0603702922&assigned_name=B-1		

Map ID Direction Distance Elevation	Database	EDR ID Number
F72 **WNW** **1/2 - 1 Mile** **Lower**	**CA WELLS**	**CAEDF0000096979**

Well ID:	T0603702922-B-5	Well Type:	MONITORING
Source:	EDF	Other Name:	B-5
GAMA PFAS Testing:	Not Reported		
Groundwater Quality Data:	https://gamagroundwater.waterboards.ca.gov/gama/gamamap/public/GamaDataDisplay.asp?dataset=EDF&samp_date=&global_id=T0603702922&assigned_name=B-5&store_num=		
GeoTracker Data:	https://geotracker.waterboards.ca.gov/profile_report.asp?cmd=MWEDFResults&global_id=T0603702922&assigned_name=B-5		

I73 **West** **1/2 - 1 Mile** **Lower**	**CA WELLS**	**CAEDF0000010822**

Well ID:	T0603704659-MW-11	Well Type:	MONITORING
Source:	EDF	Other Name:	MW-11
GAMA PFAS Testing:	Not Reported		
Groundwater Quality Data:	https://gamagroundwater.waterboards.ca.gov/gama/gamamap/public/GamaDataDisplay.asp?dataset=EDF&samp_date=&global_id=T0603704659&assigned_name=MW-11&store_num=		
GeoTracker Data:	https://geotracker.waterboards.ca.gov/profile_report.asp?cmd=MWEDFResults&global_id=T0603704659&assigned_name=MW-11		

---

74 **WNW** **1/2 - 1 Mile** **Lower**	**CA WELLS**	**CAEDF0000136233**

Well ID:	T0603702920-RMC05	Well Type:	MONITORING
Source:	EDF	Other Name:	RMC05
GAMA PFAS Testing:	Not Reported		
Groundwater Quality Data:	https://gamagroundwater.waterboards.ca.gov/gama/gamamap/public/GamaDataDisplay.asp?dataset=EDF&samp_date=&global_id=T0603702920&assigned_name=RMC05&store_num=		
GeoTracker Data:	https://geotracker.waterboards.ca.gov/profile_report.asp?cmd=MWEDFResults&global_id=T0603702920&assigned_name=RMC05		

F75 **WNW** **1/2 - 1 Mile** **Lower**	**CA WELLS**	**CAEDF0000050543**

Well ID:	T0603702922-B-4	Well Type:	MONITORING
Source:	EDF	Other Name:	B-4
GAMA PFAS Testing:	Not Reported		
Groundwater Quality Data:	https://gamagroundwater.waterboards.ca.gov/gama/gamamap/public/GamaDataDisplay.asp?dataset=EDF&samp_date=&global_id=T0603702922&assigned_name=B-4&store_num=		
GeoTracker Data:	https://geotracker.waterboards.ca.gov/profile_report.asp?cmd=MWEDFResults&global_id=T0603702922&assigned_name=B-4		

Map ID Direction Distance Elevation	Database	EDR ID Number
F76 **WNW** **1/2 - 1 Mile** **Lower**	**CA WELLS**	**CAEDF0000038313**

Well ID:	T0603702922-B-11	Well Type:	MONITORING
Source:	EDF	Other Name:	B-11
GAMA PFAS Testing:	Not Reported		
Groundwater Quality Data:	https://gamagroundwater.waterboards.ca.gov/gama/gamamap/public/GamaDataDisplay.asp?dataset=EDF&samp_date=&global_id=T0603702922&assigned_name=B-11&store_num=		
GeoTracker Data:	https://geotracker.waterboards.ca.gov/profile_report.asp?cmd=MWEDFResults&global_id=T0603702922&assigned_name=B-11		

F77 **WNW** **1/2 - 1 Mile** **Lower**	**CA WELLS**	**CAEDF0000100068**

Well ID:	T0603702922-B-3	Well Type:	MONITORING
Source:	EDF	Other Name:	B-3
GAMA PFAS Testing:	Not Reported		
Groundwater Quality Data:	https://gamagroundwater.waterboards.ca.gov/gama/gamamap/public/GamaDataDisplay.asp?dataset=EDF&samp_date=&global_id=T0603702922&assigned_name=B-3&store_num=		
GeoTracker Data:	https://geotracker.waterboards.ca.gov/profile_report.asp?cmd=MWEDFResults&global_id=T0603702922&assigned_name=B-3		

F78 **West** **1/2 - 1 Mile** **Lower**	**CA WELLS**	**CAEDF0000032847**

Well ID:	T0603704659-MW-21	Well Type:	MONITORING
Source:	EDF	Other Name:	MW-21
GAMA PFAS Testing:	Not Reported		
Groundwater Quality Data:	https://gamagroundwater.waterboards.ca.gov/gama/gamamap/public/GamaDataDisplay.asp?dataset=EDF&samp_date=&global_id=T0603704659&assigned_name=MW-21&store_num=		
GeoTracker Data:	https://geotracker.waterboards.ca.gov/profile_report.asp?cmd=MWEDFResults&global_id=T0603704659&assigned_name=MW-21		

I79 **West** **1/2 - 1 Mile** **Lower**	**CA WELLS**	**CAEDF0000050590**

Well ID:	T0603704659-MW-9	Well Type:	MONITORING
Source:	EDF	Other Name:	MW-9
GAMA PFAS Testing:	Not Reported		
Groundwater Quality Data:	https://gamagroundwater.waterboards.ca.gov/gama/gamamap/public/GamaDataDisplay.asp?dataset=EDF&samp_date=&global_id=T0603704659&assigned_name=MW-9&store_num=		
GeoTracker Data:	https://geotracker.waterboards.ca.gov/profile_report.asp?cmd=MWEDFResults&global_id=T0603704659&assigned_name=MW-9		

Map ID Direction Distance Elevation	Database	EDR ID Number
F80 **West** **1/2 - 1 Mile** **Lower**	**CA WELLS**	**CAEDF0000060676**

Well ID:	T0603704659-MW-6	Well Type:	MONITORING
Source:	EDF	Other Name:	MW-6
GAMA PFAS Testing:	Not Reported		
Groundwater Quality Data:	https://gamagroundwater.waterboards.ca.gov/gama/gamamap/public/GamaDataDisplay.asp?dataset=EDF&samp_date=&global_id=T0603704659&assigned_name=MW-6&store_num=		
GeoTracker Data:	https://geotracker.waterboards.ca.gov/profile_report.asp?cmd=MWEDFResults&global_id=T0603704659&assigned_name=MW-6		

F81 **West** **1/2 - 1 Mile** **Lower**	**CA WELLS**	**CAEDF0000075719**

Well ID:	T0603704659-MW-7	Well Type:	MONITORING
Source:	EDF	Other Name:	MW-7
GAMA PFAS Testing:	Not Reported		
Groundwater Quality Data:	https://gamagroundwater.waterboards.ca.gov/gama/gamamap/public/GamaDataDisplay.asp?dataset=EDF&samp_date=&global_id=T0603704659&assigned_name=MW-7&store_num=		
GeoTracker Data:	https://geotracker.waterboards.ca.gov/profile_report.asp?cmd=MWEDFResults&global_id=T0603704659&assigned_name=MW-7		

F82 **West** **1/2 - 1 Mile** **Lower**	**CA WELLS**	**CAEDF0000034679**

Well ID:	T0603704659-MW-22	Well Type:	MONITORING
Source:	EDF	Other Name:	MW-22
GAMA PFAS Testing:	Not Reported		
Groundwater Quality Data:	https://gamagroundwater.waterboards.ca.gov/gama/gamamap/public/GamaDataDisplay.asp?dataset=EDF&samp_date=&global_id=T0603704659&assigned_name=MW-22&store_num=		
GeoTracker Data:	https://geotracker.waterboards.ca.gov/profile_report.asp?cmd=MWEDFResults&global_id=T0603704659&assigned_name=MW-22		

I83 **West** **1/2 - 1 Mile** **Lower**	**CA WELLS**	**CAEDF0000083215**

Well ID:	T0603704659-MW-26	Well Type:	MONITORING
Source:	EDF	Other Name:	MW-26
GAMA PFAS Testing:	Not Reported		
Groundwater Quality Data:	https://gamagroundwater.waterboards.ca.gov/gama/gamamap/public/GamaDataDisplay.asp?dataset=EDF&samp_date=&global_id=T0603704659&assigned_name=MW-26&store_num=		
GeoTracker Data:	https://geotracker.waterboards.ca.gov/profile_report.asp?cmd=MWEDFResults&global_id=T0603704659&assigned_name=MW-26		

Map ID Direction Distance Elevation	Database	EDR ID Number
F84 **WNW** **1/2 - 1 Mile** **Lower**	**CA WELLS**	**CAEDF0000134321**

Well ID:	T0603702922-MW-1	Well Type:	MONITORING
Source:	EDF	Other Name:	MW-1
GAMA PFAS Testing:	Not Reported		
Groundwater Quality Data:	https://gamagroundwater.waterboards.ca.gov/gama/gamamap/public/GamaDataDisplay.asp?dataset=EDF&samp_date=&global_id=T0603702922&assigned_name=MW-1&store_num=		
GeoTracker Data:	https://geotracker.waterboards.ca.gov/profile_report.asp?cmd=MWEDFResults&global_id=T0603702922&assigned_name=MW-1		

F85 **West** **1/2 - 1 Mile** **Lower**	**CA WELLS**	**CAEDF0000002734**

Well ID:	T0603704659-MW-20	Well Type:	MONITORING
Source:	EDF	Other Name:	MW-20
GAMA PFAS Testing:	Not Reported		
Groundwater Quality Data:	https://gamagroundwater.waterboards.ca.gov/gama/gamamap/public/GamaDataDisplay.asp?dataset=EDF&samp_date=&global_id=T0603704659&assigned_name=MW-20&store_num=		
GeoTracker Data:	https://geotracker.waterboards.ca.gov/profile_report.asp?cmd=MWEDFResults&global_id=T0603704659&assigned_name=MW-20		

F86 **WNW** **1/2 - 1 Mile** **Lower**	**CA WELLS**	**CAEDF0000006209**

Well ID:	T0603702922-B-2	Well Type:	MONITORING
Source:	EDF	Other Name:	B-2
GAMA PFAS Testing:	Not Reported		
Groundwater Quality Data:	https://gamagroundwater.waterboards.ca.gov/gama/gamamap/public/GamaDataDisplay.asp?dataset=EDF&samp_date=&global_id=T0603702922&assigned_name=B-2&store_num=		
GeoTracker Data:	https://geotracker.waterboards.ca.gov/profile_report.asp?cmd=MWEDFResults&global_id=T0603702922&assigned_name=B-2		

I87 **West** **1/2 - 1 Mile** **Lower**	**CA WELLS**	**CAEDF0000129703**

Well ID:	T0603704659-MW-24	Well Type:	MONITORING
Source:	EDF	Other Name:	MW-24
GAMA PFAS Testing:	Not Reported		
Groundwater Quality Data:	https://gamagroundwater.waterboards.ca.gov/gama/gamamap/public/GamaDataDisplay.asp?dataset=EDF&samp_date=&global_id=T0603704659&assigned_name=MW-24&store_num=		
GeoTracker Data:	https://geotracker.waterboards.ca.gov/profile_report.asp?cmd=MWEDFResults&global_id=T0603704659&assigned_name=MW-24		

Map ID Direction Distance Elevation	Database	EDR ID Number
J88 **North** **1/2 - 1 Mile** **Lower**	**CA WELLS**	**CAEDF0000095686**

Well ID:	T0603704664-MW-6	Well Type:	MONITORING
Source:	EDF	Other Name:	MW-6
GAMA PFAS Testing:	Not Reported		
Groundwater Quality Data:	https://gamagroundwater.waterboards.ca.gov/gama/gamamap/public/GamaDataDisplay.asp?dataset=EDF&samp_date=&global_id=T0603704664&assigned_name=MW-6&store_num=		
GeoTracker Data:	https://geotracker.waterboards.ca.gov/profile_report.asp?cmd=MWEDFResults&global_id=T0603704664&assigned_name=MW-6		

F89 **WNW** **1/2 - 1 Mile** **Lower**	**CA WELLS**	**CAEDF0000106058**

Well ID:	T0603702922-MW-2	Well Type:	MONITORING
Source:	EDF	Other Name:	MW-2
GAMA PFAS Testing:	Not Reported		
Groundwater Quality Data:	https://gamagroundwater.waterboards.ca.gov/gama/gamamap/public/GamaDataDisplay.asp?dataset=EDF&samp_date=&global_id=T0603702922&assigned_name=MW-2&store_num=		
GeoTracker Data:	https://geotracker.waterboards.ca.gov/profile_report.asp?cmd=MWEDFResults&global_id=T0603702922&assigned_name=MW-2		

F90 **WNW** **1/2 - 1 Mile** **Lower**	**CA WELLS**	**CAEDF0000102062**

Well ID:	T0603704659-MW-15	Well Type:	MONITORING
Source:	EDF	Other Name:	MW-15
GAMA PFAS Testing:	Not Reported		
Groundwater Quality Data:	https://gamagroundwater.waterboards.ca.gov/gama/gamamap/public/GamaDataDisplay.asp?dataset=EDF&samp_date=&global_id=T0603704659&assigned_name=MW-15&store_num=		
GeoTracker Data:	https://geotracker.waterboards.ca.gov/profile_report.asp?cmd=MWEDFResults&global_id=T0603704659&assigned_name=MW-15		

F91 **West** **1/2 - 1 Mile** **Lower**	**CA WELLS**	**CAEDF0000000904**

Well ID:	T0603704659-MW-2	Well Type:	MONITORING
Source:	EDF	Other Name:	MW-2
GAMA PFAS Testing:	Not Reported		
Groundwater Quality Data:	https://gamagroundwater.waterboards.ca.gov/gama/gamamap/public/GamaDataDisplay.asp?dataset=EDF&samp_date=&global_id=T0603704659&assigned_name=MW-2&store_num=		
GeoTracker Data:	https://geotracker.waterboards.ca.gov/profile_report.asp?cmd=MWEDFResults&global_id=T0603704659&assigned_name=MW-2		

Map ID Direction Distance Elevation	Database	EDR ID Number
I92 **West** **1/2 - 1 Mile** **Lower**	**CA WELLS**	**CAEDF0000003574**

Well ID:	T0603704659-MW-1R	Well Type:	MONITORING
Source:	EDF	Other Name:	MW-1R
GAMA PFAS Testing:	Not Reported		
Groundwater Quality Data:	https://gamagroundwater.waterboards.ca.gov/gama/gamamap/public/GamaDataDisplay.asp?dataset=EDF&samp_date=&global_id=T0603704659&assigned_name=MW-1R&store_num=		
GeoTracker Data:	https://geotracker.waterboards.ca.gov/profile_report.asp?cmd=MWEDFResults&global_id=T0603704659&assigned_name=MW-1R		

I93 **West** **1/2 - 1 Mile** **Lower**	**CA WELLS**	**CAEDF0000040255**

Well ID:	T0603704659-MW-1	Well Type:	MONITORING
Source:	EDF	Other Name:	MW-1
GAMA PFAS Testing:	Not Reported		
Groundwater Quality Data:	https://gamagroundwater.waterboards.ca.gov/gama/gamamap/public/GamaDataDisplay.asp?dataset=EDF&samp_date=&global_id=T0603704659&assigned_name=MW-1&store_num=		
GeoTracker Data:	https://geotracker.waterboards.ca.gov/profile_report.asp?cmd=MWEDFResults&global_id=T0603704659&assigned_name=MW-1		

J94 **North** **1/2 - 1 Mile** **Lower**	**CA WELLS**	**CAEDF0000122786**

Well ID:	T0603704664-MW-4	Well Type:	MONITORING
Source:	EDF	Other Name:	MW-4
GAMA PFAS Testing:	Not Reported		
Groundwater Quality Data:	https://gamagroundwater.waterboards.ca.gov/gama/gamamap/public/GamaDataDisplay.asp?dataset=EDF&samp_date=&global_id=T0603704664&assigned_name=MW-4&store_num=		
GeoTracker Data:	https://geotracker.waterboards.ca.gov/profile_report.asp?cmd=MWEDFResults&global_id=T0603704664&assigned_name=MW-4		

F95 **West** **1/2 - 1 Mile** **Lower**	**CA WELLS**	**CAEDF0000081409**

Well ID:	T0603704659-MW-3	Well Type:	MONITORING
Source:	EDF	Other Name:	MW-3
GAMA PFAS Testing:	Not Reported		
Groundwater Quality Data:	https://gamagroundwater.waterboards.ca.gov/gama/gamamap/public/GamaDataDisplay.asp?dataset=EDF&samp_date=&global_id=T0603704659&assigned_name=MW-3&store_num=		
GeoTracker Data:	https://geotracker.waterboards.ca.gov/profile_report.asp?cmd=MWEDFResults&global_id=T0603704659&assigned_name=MW-3		

Map ID Direction Distance Elevation	Database	EDR ID Number
F96 **West** **1/2 - 1 Mile** **Lower**	**CA WELLS**	**CAEDF0000008499**

Well ID:	T0603704659-MW-3R	Well Type:	MONITORING
Source:	EDF	Other Name:	MW-3R
GAMA PFAS Testing:	Not Reported		
Groundwater Quality Data:	https://gamagroundwater.waterboards.ca.gov/gama/gamamap/public/GamaDataDisplay.asp?dataset=EDF&samp_date=&global_id=T0603704659&assigned_name=MW-3R&store_num=		
GeoTracker Data:	https://geotracker.waterboards.ca.gov/profile_report.asp?cmd=MWEDFResults&global_id=T0603704659&assigned_name=MW-3R		

F97 **West** **1/2 - 1 Mile** **Lower**	**CA WELLS**	**CAEDF0000090201**

Well ID:	T0603704659-MW-2R	Well Type:	MONITORING
Source:	EDF	Other Name:	MW-2R
GAMA PFAS Testing:	Not Reported		
Groundwater Quality Data:	https://gamagroundwater.waterboards.ca.gov/gama/gamamap/public/GamaDataDisplay.asp?dataset=EDF&samp_date=&global_id=T0603704659&assigned_name=MW-2R&store_num=		
GeoTracker Data:	https://geotracker.waterboards.ca.gov/profile_report.asp?cmd=MWEDFResults&global_id=T0603704659&assigned_name=MW-2R		

I98 **West** **1/2 - 1 Mile** **Lower**	**CA WELLS**	**CAEDF0000056804**

Well ID:	T0603704659-MW-18	Well Type:	MONITORING
Source:	EDF	Other Name:	MW-18
GAMA PFAS Testing:	Not Reported		
Groundwater Quality Data:	https://gamagroundwater.waterboards.ca.gov/gama/gamamap/public/GamaDataDisplay.asp?dataset=EDF&samp_date=&global_id=T0603704659&assigned_name=MW-18&store_num=		
GeoTracker Data:	https://geotracker.waterboards.ca.gov/profile_report.asp?cmd=MWEDFResults&global_id=T0603704659&assigned_name=MW-18		

J99 **North** **1/2 - 1 Mile** **Lower**	**CA WELLS**	**CAEDF0000080951**

Well ID:	T0603704664-MW-1	Well Type:	MONITORING
Source:	EDF	Other Name:	MW-1
GAMA PFAS Testing:	Not Reported		
Groundwater Quality Data:	https://gamagroundwater.waterboards.ca.gov/gama/gamamap/public/GamaDataDisplay.asp?dataset=EDF&samp_date=&global_id=T0603704664&assigned_name=MW-1&store_num=		
GeoTracker Data:	https://geotracker.waterboards.ca.gov/profile_report.asp?cmd=MWEDFResults&global_id=T0603704664&assigned_name=MW-1		

Map ID Direction Distance Elevation	Database	EDR ID Number
F100 **WNW** **1/2 - 1 Mile** **Lower**	**CA WELLS**	**CAEDF0000078330**

Well ID:	T0603704659-MW-4	Well Type:	MONITORING
Source:	EDF	Other Name:	MW-4
GAMA PFAS Testing:	Not Reported		
Groundwater Quality Data:	https://gamagroundwater.waterboards.ca.gov/gama/gamamap/public/GamaDataDisplay.asp?dataset=EDF&samp_date=&global_id=T0603704659&assigned_name=MW-4&store_num=		
GeoTracker Data:	https://geotracker.waterboards.ca.gov/profile_report.asp?cmd=MWEDFResults&global_id=T0603704659&assigned_name=MW-4		

J101 **North** **1/2 - 1 Mile** **Lower**	**CA WELLS**	**CAEDF0000104853**

Well ID:	T0603704664-MW-2	Well Type:	MONITORING
Source:	EDF	Other Name:	MW-2
GAMA PFAS Testing:	Not Reported		
Groundwater Quality Data:	https://gamagroundwater.waterboards.ca.gov/gama/gamamap/public/GamaDataDisplay.asp?dataset=EDF&samp_date=&global_id=T0603704664&assigned_name=MW-2&store_num=		
GeoTracker Data:	https://geotracker.waterboards.ca.gov/profile_report.asp?cmd=MWEDFResults&global_id=T0603704664&assigned_name=MW-2		

J102 **North** **1/2 - 1 Mile** **Lower**	**CA WELLS**	**CAEDF0000129711**

Well ID:	T0603704664-MW-3	Well Type:	MONITORING
Source:	EDF	Other Name:	MW-3
GAMA PFAS Testing:	Not Reported		
Groundwater Quality Data:	https://gamagroundwater.waterboards.ca.gov/gama/gamamap/public/GamaDataDisplay.asp?dataset=EDF&samp_date=&global_id=T0603704664&assigned_name=MW-3&store_num=		
GeoTracker Data:	https://geotracker.waterboards.ca.gov/profile_report.asp?cmd=MWEDFResults&global_id=T0603704664&assigned_name=MW-3		

H103 **East** **1/2 - 1 Mile** **Lower**	**CA WELLS**	**CAEDF0000032326**

Well ID:	T0603700149-EW-25	Well Type:	MONITORING
Source:	EDF	Other Name:	EW-25
GAMA PFAS Testing:	Not Reported		
Groundwater Quality Data:	https://gamagroundwater.waterboards.ca.gov/gama/gamamap/public/GamaDataDisplay.asp?dataset=EDF&samp_date=&global_id=T0603700149&assigned_name=EW-25&store_num=		
GeoTracker Data:	https://geotracker.waterboards.ca.gov/profile_report.asp?cmd=MWEDFResults&global_id=T0603700149&assigned_name=EW-25		

Map ID Direction Distance Elevation	Database	EDR ID Number
H104 **East** **1/2 - 1 Mile** **Lower**	**CA WELLS**	**CAEDF0000088972**

Well ID:	T0603700149-MW-18	Well Type:	MONITORING
Source:	EDF	Other Name:	MW-18
GAMA PFAS Testing:	Not Reported		
Groundwater Quality Data:	https://gamagroundwater.waterboards.ca.gov/gama/gamamap/public/GamaDataDisplay.asp?dataset=EDF&samp_date=&global_id=T0603700149&assigned_name=MW-18&store_num=		
GeoTracker Data:	https://geotracker.waterboards.ca.gov/profile_report.asp?cmd=MWEDFResults&global_id=T0603700149&assigned_name=MW-18		

I105 **West** **1/2 - 1 Mile** **Lower**	**CA WELLS**	**CAEDF0000014128**

Well ID:	T0603704659-MW-19	Well Type:	MONITORING
Source:	EDF	Other Name:	MW-19
GAMA PFAS Testing:	Not Reported		
Groundwater Quality Data:	https://gamagroundwater.waterboards.ca.gov/gama/gamamap/public/GamaDataDisplay.asp?dataset=EDF&samp_date=&global_id=T0603704659&assigned_name=MW-19&store_num=		
GeoTracker Data:	https://geotracker.waterboards.ca.gov/profile_report.asp?cmd=MWEDFResults&global_id=T0603704659&assigned_name=MW-19		

J106 **North** **1/2 - 1 Mile** **Lower**	**CA WELLS**	**CAEDF0000096495**

Well ID:	T0603704664-MW-5	Well Type:	MONITORING
Source:	EDF	Other Name:	MW-5
GAMA PFAS Testing:	Not Reported		
Groundwater Quality Data:	https://gamagroundwater.waterboards.ca.gov/gama/gamamap/public/GamaDataDisplay.asp?dataset=EDF&samp_date=&global_id=T0603704664&assigned_name=MW-5&store_num=		
GeoTracker Data:	https://geotracker.waterboards.ca.gov/profile_report.asp?cmd=MWEDFResults&global_id=T0603704664&assigned_name=MW-5		

K107 **WNW** **1/2 - 1 Mile** **Lower**	**CA WELLS**	**CAEDF0000099881**

Well ID:	T0603704659-MW-16	Well Type:	MONITORING
Source:	EDF	Other Name:	MW-16
GAMA PFAS Testing:	Not Reported		
Groundwater Quality Data:	https://gamagroundwater.waterboards.ca.gov/gama/gamamap/public/GamaDataDisplay.asp?dataset=EDF&samp_date=&global_id=T0603704659&assigned_name=MW-16&store_num=		
GeoTracker Data:	https://geotracker.waterboards.ca.gov/profile_report.asp?cmd=MWEDFResults&global_id=T0603704659&assigned_name=MW-16		

Map ID Direction Distance Elevation	Database	EDR ID Number
I108 **West** **1/2 - 1 Mile** **Lower**	**CA WELLS**	**CAEDF0000075964**

Well ID:	T0603704659-MW-23	Well Type:	MONITORING
Source:	EDF	Other Name:	MW-23
GAMA PFAS Testing:	Not Reported		
Groundwater Quality Data:	https://gamagroundwater.waterboards.ca.gov/gama/gamamap/public/GamaDataDisplay.asp?dataset=EDF&samp_date=&global_id=T0603704659&assigned_name=MW-23&store_num=		
GeoTracker Data:	https://geotracker.waterboards.ca.gov/profile_report.asp?cmd=MWEDFResults&global_id=T0603704659&assigned_name=MW-23		

I109 **West** **1/2 - 1 Mile** **Lower**	**CA WELLS**	**CAEDF0000111089**

Well ID:	T0603704659-MW-5	Well Type:	MONITORING
Source:	EDF	Other Name:	MW-5
GAMA PFAS Testing:	Not Reported		
Groundwater Quality Data:	https://gamagroundwater.waterboards.ca.gov/gama/gamamap/public/GamaDataDisplay.asp?dataset=EDF&samp_date=&global_id=T0603704659&assigned_name=MW-5&store_num=		
GeoTracker Data:	https://geotracker.waterboards.ca.gov/profile_report.asp?cmd=MWEDFResults&global_id=T0603704659&assigned_name=MW-5		

L110 **South** **1/2 - 1 Mile** **Lower**	**CA WELLS**	**2722**

Seq:	2722	Prim sta c:	02S/10W-08K01 S
Frds no:	1910205023	County:	19
District:	15	User id:	MET
System no:	1910205	Water type:	G
Source nam:	136-W1 - INACTIVE	Station ty:	WELL/AMBNT/MUN/INTAKE/SUPPLY
Latitude:	340000.0	Longitude:	1175700.0
Precision:	8	Status:	IR
Comment 1:	Not Reported	Comment 2:	Not Reported
Comment 3:	Not Reported	Comment 4:	Not Reported
Comment 5:	Not Reported	Comment 6:	Not Reported
Comment 7:	Not Reported		

System no:	1910205	System nam:	Suburban Water Systems-San Jose
Hqname:	SUBURBAN WATER SYSTEMS	Address:	1211 E. CENTER COURT DRIVE
City:	COVINA	State:	CA
Zip:	91724	Zip ext:	Not Reported
Pop serv:	89591	Connection:	31997
Area serve:	Not Reported		

Map ID Direction Distance Elevation	Database	EDR ID Number
L111 **South** **1/2 - 1 Mile** **Lower**	**CA WELLS**	**2723**

Seq:	2723	Prim sta c:	02S/10W-08L01 S
Frds no:	1910205019	County:	19
District:	15	User id:	MET
System no:	1910205	Water type:	G
Source nam:	131-W1 - INACTIVE	Station ty:	WELL/AMBNT/MUN/INTAKE/SUPPLY
Latitude:	340000.0	Longitude:	1175700.0
Precision:	8	Status:	IR
Comment 1:	Not Reported	Comment 2:	Not Reported
Comment 3:	Not Reported	Comment 4:	Not Reported
Comment 5:	Not Reported	Comment 6:	Not Reported
Comment 7:	Not Reported		

System no:	1910205	System nam:	Suburban Water Systems-San Jose
Hqname:	SUBURBAN WATER SYSTEMS	Address:	1211 E. CENTER COURT DRIVE
City:	COVINA	State:	CA
Zip:	91724	Zip ext:	Not Reported
Pop serv:	89591	Connection:	31997
Area serve:	Not Reported		

I112 **West** **1/2 - 1 Mile** **Lower**	**CA WELLS**	**CAEDF0000087432**

Well ID:	T0603704659-MW-25	Well Type:	MONITORING
Source:	EDF	Other Name:	MW-25
GAMA PFAS Testing:	Not Reported		
Groundwater Quality Data:	https://gamagroundwater.waterboards.ca.gov/gama/gamamap/public/GamaDataDisplay.asp?dataset=EDF&samp_date=&global_id=T0603704659&assigned_name=MW-25&store_num=		
GeoTracker Data:	https://geotracker.waterboards.ca.gov/profile_report.asp?cmd=MWEDFResults&global_id=T0603704659&assigned_name=MW-25		

K113 **WNW** **1/2 - 1 Mile** **Lower**	**CA WELLS**	**CAEDF0000112518**

Well ID:	T0603704659-MW-17	Well Type:	MONITORING
Source:	EDF	Other Name:	MW-17
GAMA PFAS Testing:	Not Reported		
Groundwater Quality Data:	https://gamagroundwater.waterboards.ca.gov/gama/gamamap/public/GamaDataDisplay.asp?dataset=EDF&samp_date=&global_id=T0603704659&assigned_name=MW-17&store_num=		
GeoTracker Data:	https://geotracker.waterboards.ca.gov/profile_report.asp?cmd=MWEDFResults&global_id=T0603704659&assigned_name=MW-17		

Map ID Direction Distance Elevation	Database	EDR ID Number
114 **ESE** **1/2 - 1 Mile** **Higher**	**CA WELLS**	**CAEDF0000085661**

Well ID:	T0603700149-MW-22	Well Type:	MONITORING
Source:	EDF	Other Name:	MW-22
GAMA PFAS Testing:	Not Reported		
Groundwater Quality Data:	https://gamagroundwater.waterboards.ca.gov/gama/gamamap/public/GamaDataDisplay.asp?dataset=EDF&samp_date=&global_id=T0603700149&assigned_name=MW-22&store_num=		
GeoTracker Data:	https://geotracker.waterboards.ca.gov/profile_report.asp?cmd=MWEDFResults&global_id=T0603700149&assigned_name=MW-22		

---

115 **East** **1/2 - 1 Mile** **Higher**	**CA WELLS**	**CAEDF0000112046**

Well ID:	T0603700149-MW-17	Well Type:	MONITORING
Source:	EDF	Other Name:	MW-17
GAMA PFAS Testing:	Not Reported		
Groundwater Quality Data:	https://gamagroundwater.waterboards.ca.gov/gama/gamamap/public/GamaDataDisplay.asp?dataset=EDF&samp_date=&global_id=T0603700149&assigned_name=MW-17&store_num=		
GeoTracker Data:	https://geotracker.waterboards.ca.gov/profile_report.asp?cmd=MWEDFResults&global_id=T0603700149&assigned_name=MW-17		

M116 **NNW** **1/2 - 1 Mile** **Lower**	**CA WELLS**	**CAEDF0000104453**

Well ID:	T0603703032-B-20	Well Type:	MONITORING
Source:	EDF	Other Name:	B-20
GAMA PFAS Testing:	Not Reported		
Groundwater Quality Data:	https://gamagroundwater.waterboards.ca.gov/gama/gamamap/public/GamaDataDisplay.asp?dataset=EDF&samp_date=&global_id=T0603703032&assigned_name=B-20&store_num=		
GeoTracker Data:	https://geotracker.waterboards.ca.gov/profile_report.asp?cmd=MWEDFResults&global_id=T0603703032&assigned_name=B-20		

M117 **NNW** **1/2 - 1 Mile** **Lower**	**CA WELLS**	**CAEDF0000004121**

Well ID:	T0603703032-B-16	Well Type:	MONITORING
Source:	EDF	Other Name:	B-16
GAMA PFAS Testing:	Not Reported		
Groundwater Quality Data:	https://gamagroundwater.waterboards.ca.gov/gama/gamamap/public/GamaDataDisplay.asp?dataset=EDF&samp_date=&global_id=T0603703032&assigned_name=B-16&store_num=		
GeoTracker Data:	https://geotracker.waterboards.ca.gov/profile_report.asp?cmd=MWEDFResults&global_id=T0603703032&assigned_name=B-16		

Map ID Direction Distance Elevation	Database	EDR ID Number
M118 **NNW** **1/2 - 1 Mile** **Lower**	**CA WELLS**	**CAEDF0000059395**

Well ID:	T0603703032-B-12	Well Type:	MONITORING
Source:	EDF	Other Name:	B-12
GAMA PFAS Testing:	Not Reported		
Groundwater Quality Data:	https://gamagroundwater.waterboards.ca.gov/gama/gamamap/public/GamaDataDisplay.asp?dataset=EDF&samp_date=&global_id=T0603703032&assigned_name=B-12&store_num=		
GeoTracker Data:	https://geotracker.waterboards.ca.gov/profile_report.asp?cmd=MWEDFResults&global_id=T0603703032&assigned_name=B-12		

---

119 **NNE** **1/2 - 1 Mile** **Higher**	**FRDS PWS**	**CA1910046**

Epa region:	09	State:	CA
Pwsid:	CA1910046	Pwsname:	SUBURBAN WATER SYSTEMS-GLENDORA
Cityserved:	Not Reported	Stateserved:	CA
Zipserved:	Not Reported	Fipscounty:	06037
Status:	Active	Retpopsrvd:	5135
Pwssvcconn:	1556	Psource longname:	Purch_surface_water
Pwstype:	CWS	Owner:	Private
Contact:	BRETTL, JOHN	Contactorgname:	BRETTL, JOHN
Contactphone:	626-543-2643	Contactaddress1:	1325 N. GRAND AVENUE, #100
Contactaddress2:	Not Reported	Contactcity:	COVINA
Contactstate:	CA	Contactzip:	91724
Pwsactivitycode:	A		

PWS ID:	CA1910046	PWS name:	SUBURBAN WATER SYSTEMS-GLENDORA
Address:	Not Reported	Care of:	Not Reported
City:	COVINA	State:	CA
Zip:	91724	Owner:	SUBURBAN WATER SYSTEMS-GLENDORA
Source code:	Surface water	Population:	4348

PWS ID:	CA1910046	PWS type:	Not Reported
PWS name:	Not Reported	PWS address:	Not Reported
PWS city:	Not Reported	PWS state:	Not Reported
PWS zip:	Not Reported	PWS ID:	CA1910046
Activity status:	Active	Date system activated:	6202
Date system deactivated:	Not Reported	Retail population:	00004758
System name:	SUBURBAN WATER SYSTEMS-GLENDORA		
System address:	Not Reported	System address:	16340 E MAPLEGROVE
System city:	LA PUENTE	System state:	CA
System zip:	91744		

County FIPS:	037	City served:	GLENDORA
Population served:	3,301 - 5,000 Persons	Treatment:	Mixed (treated and untreated)
Latitude:	340112	Longitude:	1175654

Map ID Direction Distance Elevation	Database	EDR ID Number
M120 **NNW** **1/2 - 1 Mile** **Lower**	**CA WELLS**	**CAEDF0000112346**

Well ID:	T0603703032-B-8	Well Type:	MONITORING
Source:	EDF	Other Name:	B-8
GAMA PFAS Testing:	Not Reported		
Groundwater Quality Data:	https://gamagroundwater.waterboards.ca.gov/gama/gamamap/public/GamaDataDisplay.asp?dataset=EDF&samp_date=&global_id=T0603703032&assigned_name=B-8&store_num=		
GeoTracker Data:	https://geotracker.waterboards.ca.gov/profile_report.asp?cmd=MWEDFResults&global_id=T0603703032&assigned_name=B-8		

M121 **NNW** **1/2 - 1 Mile** **Lower**	**CA WELLS**	**CAEDF0000100267**

Well ID:	T0603703032-B-9	Well Type:	MONITORING
Source:	EDF	Other Name:	B-9
GAMA PFAS Testing:	Not Reported		
Groundwater Quality Data:	https://gamagroundwater.waterboards.ca.gov/gama/gamamap/public/GamaDataDisplay.asp?dataset=EDF&samp_date=&global_id=T0603703032&assigned_name=B-9&store_num=		
GeoTracker Data:	https://geotracker.waterboards.ca.gov/profile_report.asp?cmd=MWEDFResults&global_id=T0603703032&assigned_name=B-9		

M122 **NNW** **1/2 - 1 Mile** **Lower**	**CA WELLS**	**CAEDF0000048615**

Well ID:	T0603703032-B-15	Well Type:	MONITORING
Source:	EDF	Other Name:	B-15
GAMA PFAS Testing:	Not Reported		
Groundwater Quality Data:	https://gamagroundwater.waterboards.ca.gov/gama/gamamap/public/GamaDataDisplay.asp?dataset=EDF&samp_date=&global_id=T0603703032&assigned_name=B-15&store_num=		
GeoTracker Data:	https://geotracker.waterboards.ca.gov/profile_report.asp?cmd=MWEDFResults&global_id=T0603703032&assigned_name=B-15		

M123 **NNW** **1/2 - 1 Mile** **Lower**	**CA WELLS**	**CAEDF0000102187**

Well ID:	T0603763925-MW3	Well Type:	MONITORING
Source:	EDF	Other Name:	MW3
GAMA PFAS Testing:	Not Reported		
Groundwater Quality Data:	https://gamagroundwater.waterboards.ca.gov/gama/gamamap/public/GamaDataDisplay.asp?dataset=EDF&samp_date=&global_id=T0603763925&assigned_name=MW3&store_num=		
GeoTracker Data:	https://geotracker.waterboards.ca.gov/profile_report.asp?cmd=MWEDFResults&global_id=T0603763925&assigned_name=MW3		

Map ID Direction Distance Elevation	Database	EDR ID Number
M124 **NNW** **1/2 - 1 Mile** **Lower**	**CA WELLS**	**CAEDF0000006784**

Well ID:	T0603703032-B-14	Well Type:	MONITORING
Source:	EDF	Other Name:	B-14
GAMA PFAS Testing:	Not Reported		
Groundwater Quality Data:	https://gamagroundwater.waterboards.ca.gov/gama/gamamap/public/GamaDataDisplay.asp?dataset=EDF&samp_date=&global_id=T0603703032&assigned_name=B-14&store_num=		
GeoTracker Data:	https://geotracker.waterboards.ca.gov/profile_report.asp?cmd=MWEDFResults&global_id=T0603703032&assigned_name=B-14		

M125 **NNW** **1/2 - 1 Mile** **Lower**	**CA WELLS**	**CAEDF0000046818**

Well ID:	T0603763925-MW1	Well Type:	MONITORING
Source:	EDF	Other Name:	MW1
GAMA PFAS Testing:	Not Reported		
Groundwater Quality Data:	https://gamagroundwater.waterboards.ca.gov/gama/gamamap/public/GamaDataDisplay.asp?dataset=EDF&samp_date=&global_id=T0603763925&assigned_name=MW1&store_num=		
GeoTracker Data:	https://geotracker.waterboards.ca.gov/profile_report.asp?cmd=MWEDFResults&global_id=T0603763925&assigned_name=MW1		

M126 **NNW** **1/2 - 1 Mile** **Lower**	**CA WELLS**	**CAEDF0000068351**

Well ID:	T0603703032-B-11	Well Type:	MONITORING
Source:	EDF	Other Name:	B-11
GAMA PFAS Testing:	Not Reported		
Groundwater Quality Data:	https://gamagroundwater.waterboards.ca.gov/gama/gamamap/public/GamaDataDisplay.asp?dataset=EDF&samp_date=&global_id=T0603703032&assigned_name=B-11&store_num=		
GeoTracker Data:	https://geotracker.waterboards.ca.gov/profile_report.asp?cmd=MWEDFResults&global_id=T0603703032&assigned_name=B-11		

M127 **NNW** **1/2 - 1 Mile** **Lower**	**CA WELLS**	**CAEDF0000000513**

Well ID:	T0603763925-MW4	Well Type:	MONITORING
Source:	EDF	Other Name:	MW4
GAMA PFAS Testing:	Not Reported		
Groundwater Quality Data:	https://gamagroundwater.waterboards.ca.gov/gama/gamamap/public/GamaDataDisplay.asp?dataset=EDF&samp_date=&global_id=T0603763925&assigned_name=MW4&store_num=		
GeoTracker Data:	https://geotracker.waterboards.ca.gov/profile_report.asp?cmd=MWEDFResults&global_id=T0603763925&assigned_name=MW4		

Map ID Direction Distance Elevation	Database	EDR ID Number
M128 **NNW** **1/2 - 1 Mile** **Lower**	**CA WELLS**	**CAEDF0000009686**

Well ID:	T0603763925-MW5	Well Type:	MONITORING
Source:	EDF	Other Name:	MW5
GAMA PFAS Testing:	Not Reported		
Groundwater Quality Data:	https://gamagroundwater.waterboards.ca.gov/gama/gamamap/public/GamaDataDisplay.asp?dataset=EDF&samp_date=&global_id=T0603763925&assigned_name=MW5&store_num=		
GeoTracker Data:	https://geotracker.waterboards.ca.gov/profile_report.asp?cmd=MWEDFResults&global_id=T0603763925&assigned_name=MW5		

M129 **NNW** **1/2 - 1 Mile** **Lower**	**CA WELLS**	**CAEDF0000036673**

Well ID:	T0603703032-B-17	Well Type:	MONITORING
Source:	EDF	Other Name:	B-17
GAMA PFAS Testing:	Not Reported		
Groundwater Quality Data:	https://gamagroundwater.waterboards.ca.gov/gama/gamamap/public/GamaDataDisplay.asp?dataset=EDF&samp_date=&global_id=T0603703032&assigned_name=B-17&store_num=		
GeoTracker Data:	https://geotracker.waterboards.ca.gov/profile_report.asp?cmd=MWEDFResults&global_id=T0603703032&assigned_name=B-17		

M130 **NNW** **1/2 - 1 Mile** **Lower**	**CA WELLS**	**CAEDF0000074944**

Well ID:	T060375414-MW-9	Well Type:	MONITORING
Source:	EDF	Other Name:	MW-9
GAMA PFAS Testing:	Not Reported		
Groundwater Quality Data:	https://gamagroundwater.waterboards.ca.gov/gama/gamamap/public/GamaDataDisplay.asp?dataset=EDF&samp_date=&global_id=T060375414&assigned_name=MW-9&store_num=		
GeoTracker Data:	https://geotracker.waterboards.ca.gov/profile_report.asp?cmd=MWEDFResults&global_id=T060375414&assigned_name=MW-9		

M131 **NNW** **1/2 - 1 Mile** **Lower**	**CA WELLS**	**CAEDF0000051688**

Well ID:	T0603703032-B-19	Well Type:	MONITORING
Source:	EDF	Other Name:	B-19
GAMA PFAS Testing:	Not Reported		
Groundwater Quality Data:	https://gamagroundwater.waterboards.ca.gov/gama/gamamap/public/GamaDataDisplay.asp?dataset=EDF&samp_date=&global_id=T0603703032&assigned_name=B-19&store_num=		
GeoTracker Data:	https://geotracker.waterboards.ca.gov/profile_report.asp?cmd=MWEDFResults&global_id=T0603703032&assigned_name=B-19		

Map ID Direction Distance Elevation	Database	EDR ID Number
M132 **NNW** **1/2 - 1 Mile** **Lower**	**CA WELLS**	**CAEDF0000007350**

Well ID:	T0603763925-MW2	Well Type:	MONITORING
Source:	EDF	Other Name:	MW2
GAMA PFAS Testing:	Not Reported		
Groundwater Quality Data:	https://gamagroundwater.waterboards.ca.gov/gama/gamamap/public/GamaDataDisplay.asp?dataset=EDF&samp_date=&global_id=T0603763925&assigned_name=MW2&store_num=		
GeoTracker Data:	https://geotracker.waterboards.ca.gov/profile_report.asp?cmd=MWEDFResults&global_id=T0603763925&assigned_name=MW2		

M133 **NNW** **1/2 - 1 Mile** **Lower**	**CA WELLS**	**CAEDF0000067529**

Well ID:	T0603703032-B-18	Well Type:	MONITORING
Source:	EDF	Other Name:	B-18
GAMA PFAS Testing:	Not Reported		
Groundwater Quality Data:	https://gamagroundwater.waterboards.ca.gov/gama/gamamap/public/GamaDataDisplay.asp?dataset=EDF&samp_date=&global_id=T0603703032&assigned_name=B-18&store_num=		
GeoTracker Data:	https://geotracker.waterboards.ca.gov/profile_report.asp?cmd=MWEDFResults&global_id=T0603703032&assigned_name=B-18		

N134 **East** **1/2 - 1 Mile** **Higher**	**CA WELLS**	**CAEDF0000104930**

Well ID:	T0603700149-MW-28D	Well Type:	MONITORING
Source:	EDF	Other Name:	MW-28D
GAMA PFAS Testing:	Not Reported		
Groundwater Quality Data:	https://gamagroundwater.waterboards.ca.gov/gama/gamamap/public/GamaDataDisplay.asp?dataset=EDF&samp_date=&global_id=T0603700149&assigned_name=MW-28D&store_num=		
GeoTracker Data:	https://geotracker.waterboards.ca.gov/profile_report.asp?cmd=MWEDFResults&global_id=T0603700149&assigned_name=MW-28D		

M135 **NNW** **1/2 - 1 Mile** **Lower**	**CA WELLS**	**CAEDF0000032577**

Well ID:	T060375414-MW-10	Well Type:	MONITORING
Source:	EDF	Other Name:	MW-10
GAMA PFAS Testing:	Not Reported		
Groundwater Quality Data:	https://gamagroundwater.waterboards.ca.gov/gama/gamamap/public/GamaDataDisplay.asp?dataset=EDF&samp_date=&global_id=T060375414&assigned_name=MW-10&store_num=		
GeoTracker Data:	https://geotracker.waterboards.ca.gov/profile_report.asp?cmd=MWEDFResults&global_id=T060375414&assigned_name=MW-10		

Map ID Direction Distance Elevation	Database	EDR ID Number
O136 **NNW** **1/2 - 1 Mile** **Lower**	**CA WELLS**	**CAEDF0000132569**

Well ID:	T060375414-MW-8	Well Type:	MONITORING
Source:	EDF	Other Name:	MW-8
GAMA PFAS Testing:	Not Reported		
Groundwater Quality Data:	https://gamagroundwater.waterboards.ca.gov/gama/gamamap/public/GamaDataDisplay.asp?dataset=EDF&samp_date=&global_id=T060375414&assigned_name=MW-8&store_num=		
GeoTracker Data:	https://geotracker.waterboards.ca.gov/profile_report.asp?cmd=MWEDFResults&global_id=T060375414&assigned_name=MW-8		

N137 **East** **1/2 - 1 Mile** **Higher**	**CA WELLS**	**CAEDF0000102186**

Well ID:	T0603700149-OW-06	Well Type:	MONITORING
Source:	EDF	Other Name:	OW-06
GAMA PFAS Testing:	Not Reported		
Groundwater Quality Data:	https://gamagroundwater.waterboards.ca.gov/gama/gamamap/public/GamaDataDisplay.asp?dataset=EDF&samp_date=&global_id=T0603700149&assigned_name=OW-06&store_num=		
GeoTracker Data:	https://geotracker.waterboards.ca.gov/profile_report.asp?cmd=MWEDFResults&global_id=T0603700149&assigned_name=OW-06		

N138 **East** **1/2 - 1 Mile** **Higher**	**CA WELLS**	**CAEDF0000052069**

Well ID:	T0603700149-CP-10	Well Type:	MONITORING
Source:	EDF	Other Name:	CP-10
GAMA PFAS Testing:	Not Reported		
Groundwater Quality Data:	https://gamagroundwater.waterboards.ca.gov/gama/gamamap/public/GamaDataDisplay.asp?dataset=EDF&samp_date=&global_id=T0603700149&assigned_name=CP-10&store_num=		
GeoTracker Data:	https://geotracker.waterboards.ca.gov/profile_report.asp?cmd=MWEDFResults&global_id=T0603700149&assigned_name=CP-10		

P139 **North** **1/2 - 1 Mile** **Lower**	**CA WELLS**	**CAEDF0000045732**

Well ID:	T0603791308-MW1	Well Type:	MONITORING
Source:	EDF	Other Name:	MW1
GAMA PFAS Testing:	Not Reported		
Groundwater Quality Data:	https://gamagroundwater.waterboards.ca.gov/gama/gamamap/public/GamaDataDisplay.asp?dataset=EDF&samp_date=&global_id=T0603791308&assigned_name=MW1&store_num=		
GeoTracker Data:	https://geotracker.waterboards.ca.gov/profile_report.asp?cmd=MWEDFResults&global_id=T0603791308&assigned_name=MW1		

Map ID Direction Distance Elevation	Database	EDR ID Number
P140 **North** **1/2 - 1 Mile** **Lower**	**CA WELLS**	**CAEDF0000037746**

Well ID:	T0603791308-MW2	Well Type:	MONITORING
Source:	EDF	Other Name:	MW2
GAMA PFAS Testing:	Not Reported		
Groundwater Quality Data:	https://gamagroundwater.waterboards.ca.gov/gama/gamamap/public/GamaDataDisplay.asp?dataset=EDF&samp_date=&global_id=T0603791308&assigned_name=MW2&store_num=		
GeoTracker Data:	https://geotracker.waterboards.ca.gov/profile_report.asp?cmd=MWEDFResults&global_id=T0603791308&assigned_name=MW2		

P141 **North** **1/2 - 1 Mile** **Lower**	**CA WELLS**	**CAEDF0000038709**

Well ID:	T0603791308-MW3	Well Type:	MONITORING
Source:	EDF	Other Name:	MW3
GAMA PFAS Testing:	Not Reported		
Groundwater Quality Data:	https://gamagroundwater.waterboards.ca.gov/gama/gamamap/public/GamaDataDisplay.asp?dataset=EDF&samp_date=&global_id=T0603791308&assigned_name=MW3&store_num=		
GeoTracker Data:	https://geotracker.waterboards.ca.gov/profile_report.asp?cmd=MWEDFResults&global_id=T0603791308&assigned_name=MW3		

N142 **East** **1/2 - 1 Mile** **Higher**	**CA WELLS**	**CAEDF0000101932**

Well ID:	T0603700149-MW-15	Well Type:	MONITORING
Source:	EDF	Other Name:	MW-15
GAMA PFAS Testing:	Not Reported		
Groundwater Quality Data:	https://gamagroundwater.waterboards.ca.gov/gama/gamamap/public/GamaDataDisplay.asp?dataset=EDF&samp_date=&global_id=T0603700149&assigned_name=MW-15&store_num=		
GeoTracker Data:	https://geotracker.waterboards.ca.gov/profile_report.asp?cmd=MWEDFResults&global_id=T0603700149&assigned_name=MW-15		

O143 **NNW** **1/2 - 1 Mile** **Lower**	**CA WELLS**	**CAEDF0000092574**

Well ID:	T060375414-MW-12	Well Type:	MONITORING
Source:	EDF	Other Name:	MW-12
GAMA PFAS Testing:	Not Reported		
Groundwater Quality Data:	https://gamagroundwater.waterboards.ca.gov/gama/gamamap/public/GamaDataDisplay.asp?dataset=EDF&samp_date=&global_id=T060375414&assigned_name=MW-12&store_num=		
GeoTracker Data:	https://geotracker.waterboards.ca.gov/profile_report.asp?cmd=MWEDFResults&global_id=T060375414&assigned_name=MW-12		

Map ID Direction Distance Elevation	Database	EDR ID Number
O144 **NNW** **1/2 - 1 Mile** **Lower**	**CA WELLS**	**CAEDF0000068987**

Well ID:	T060375414-MW-11	Well Type:	MONITORING
Source:	EDF	Other Name:	MW-11
GAMA PFAS Testing:	Not Reported		
Groundwater Quality Data:	https://gamagroundwater.waterboards.ca.gov/gama/gamamap/public/GamaDataDisplay.asp?dataset=EDF&samp_date=&global_id=T060375414&assigned_name=MW-11&store_num=		
GeoTracker Data:	https://geotracker.waterboards.ca.gov/profile_report.asp?cmd=MWEDFResults&global_id=T060375414&assigned_name=MW-11		

O145 **NNW** **1/2 - 1 Mile** **Lower**	**CA WELLS**	**CAEDF0000012858**

Well ID:	T060375414-MW-13	Well Type:	MONITORING
Source:	EDF	Other Name:	MW-13
GAMA PFAS Testing:	Not Reported		
Groundwater Quality Data:	https://gamagroundwater.waterboards.ca.gov/gama/gamamap/public/GamaDataDisplay.asp?dataset=EDF&samp_date=&global_id=T060375414&assigned_name=MW-13&store_num=		
GeoTracker Data:	https://geotracker.waterboards.ca.gov/profile_report.asp?cmd=MWEDFResults&global_id=T060375414&assigned_name=MW-13		

Q146 **East** **1/2 - 1 Mile** **Higher**	**CA WELLS**	**CAEDF0000072853**

Well ID:	T0603700149-MW-10	Well Type:	MONITORING
Source:	EDF	Other Name:	MW-10
GAMA PFAS Testing:	Not Reported		
Groundwater Quality Data:	https://gamagroundwater.waterboards.ca.gov/gama/gamamap/public/GamaDataDisplay.asp?dataset=EDF&samp_date=&global_id=T0603700149&assigned_name=MW-10&store_num=		
GeoTracker Data:	https://geotracker.waterboards.ca.gov/profile_report.asp?cmd=MWEDFResults&global_id=T0603700149&assigned_name=MW-10		

Q147 **East** **1/2 - 1 Mile** **Higher**	**CA WELLS**	**CAEDF0000129408**

Well ID:	T0603700149-CP-04	Well Type:	MONITORING
Source:	EDF	Other Name:	CP-04
GAMA PFAS Testing:	Not Reported		
Groundwater Quality Data:	https://gamagroundwater.waterboards.ca.gov/gama/gamamap/public/GamaDataDisplay.asp?dataset=EDF&samp_date=&global_id=T0603700149&assigned_name=CP-04&store_num=		
GeoTracker Data:	https://geotracker.waterboards.ca.gov/profile_report.asp?cmd=MWEDFResults&global_id=T0603700149&assigned_name=CP-04		

Map ID Direction Distance Elevation	Database	EDR ID Number
Q148 **East** **1/2 - 1 Mile** **Higher**	**CA WELLS**	**CAEDF0000039145**

Well ID:	T0603700149-MW-14	Well Type:	MONITORING
Source:	EDF	Other Name:	MW-14
GAMA PFAS Testing:	Not Reported		
Groundwater Quality Data:	https://gamagroundwater.waterboards.ca.gov/gama/gamamap/public/GamaDataDisplay.asp?dataset=EDF&samp_date=&global_id=T0603700149&assigned_name=MW-14&store_num=		
GeoTracker Data:	https://geotracker.waterboards.ca.gov/profile_report.asp?cmd=MWEDFResults&global_id=T0603700149&assigned_name=MW-14		

---

149 **ESE** **1/2 - 1 Mile** **Higher**	**CA WELLS**	**CAEDF0000035054**

Well ID:	T0603700149-OW-08	Well Type:	MONITORING
Source:	EDF	Other Name:	OW-08
GAMA PFAS Testing:	Not Reported		
Groundwater Quality Data:	https://gamagroundwater.waterboards.ca.gov/gama/gamamap/public/GamaDataDisplay.asp?dataset=EDF&samp_date=&global_id=T0603700149&assigned_name=OW-08&store_num=		
GeoTracker Data:	https://geotracker.waterboards.ca.gov/profile_report.asp?cmd=MWEDFResults&global_id=T0603700149&assigned_name=OW-08		

Map ID Direction Distance	Database	EDR ID Number

A1
ENE
1/2 - 1 Mile

OIL_GAS **CAOG14000005211**

API #:	0403705409	Well #:	1
Well Status:	Plugged	Well Type:	Dry Hole
Lease Name:	Louis H. Didier	Field Name:	Any Field
Area Name:	Any Area	GIS Source:	hud
Confidential Well:	N	Directionally Drilled:	N
Spud Date:	Not Reported		

2
NNE
1/2 - 1 Mile

OIL_GAS **CAOG14000005641**

API #:	0403706009	Well #:	1
Well Status:	Plugged	Well Type:	Dry Hole
Lease Name:	Richfield-Puente	Field Name:	Any Field
Area Name:	Any Area	GIS Source:	hud
Confidential Well:	N	Directionally Drilled:	N
Spud Date:	Not Reported		

A3
ENE
1/2 - 1 Mile

OIL_GAS **CAOG14000005212**

API #:	0403705410	Well #:	1
Well Status:	Plugged	Well Type:	Dry Hole
Lease Name:	Pearson-Willey	Field Name:	Any Field
Area Name:	Any Area	GIS Source:	hud
Confidential Well:	N	Directionally Drilled:	N
Spud Date:	Not Reported		

GEOCHECK® - PHYSICAL SETTING SOURCE MAP FINDINGS
RADON

AREA RADON INFORMATION

State Database: CA Radon

Radon Test Results

Zipcode	Num Tests	> 4 pCi/L
91745	22	0

Federal EPA Radon Zone for LOS ANGELES County: 2

Note: Zone 1 indoor average level > 4 pCi/L.
: Zone 2 indoor average level >= 2 pCi/L and <= 4 pCi/L.
: Zone 3 indoor average level < 2 pCi/L.

Federal Area Radon Information for Zip Code: 91745

Number of sites tested: 2

Area	Average Activity	% <4 pCi/L	% 4-20 pCi/L	% >20 pCi/L
Living Area - 1st Floor	-0.500 pCi/L	100%	0%	0%
Living Area - 2nd Floor	Not Reported	Not Reported	Not Reported	Not Reported
Basement	Not Reported	Not Reported	Not Reported	Not Reported

PHYSICAL SETTING SOURCE RECORDS SEARCHED

TOPOGRAPHIC INFORMATION

USGS 7.5' Digital Elevation Model (DEM)
Source: United States Geologic Survey
EDR acquired the USGS 7.5' Digital Elevation Model in 2002 and updated it in 2006. The 7.5 minute DEM corresponds to the USGS 1:24,000- and 1:25,000-scale topographic quadrangle maps. The DEM provides elevation data with consistent elevation units and projection.

Current USGS 7.5 Minute Topographic Map
Source: U.S. Geological Survey

HYDROLOGIC INFORMATION

Flood Zone Data: This data was obtained from the Federal Emergency Management Agency (FEMA). It depicts 100-year and 500-year flood zones as defined by FEMA. It includes the National Flood Hazard Layer (NFHL) which incorporates Flood Insurance Rate Map (FIRM) data and Q3 data from FEMA in areas not covered by NFHL.
Source: FEMA
Telephone: 877-336-2627
Date of Government Version: 2003, 2015

NWI: National Wetlands Inventory. This data, available in select counties across the country, was obtained by EDR in 2002, 2005, 2010 and 2015 from the U.S. Fish and Wildlife Service.

State Wetlands Data: Wetland Inventory
Source: Department of Fish and Wildlife
Telephone: 916-445-0411

HYDROGEOLOGIC INFORMATION

AQUIFLOW[R] Information System
Source: EDR proprietary database of groundwater flow information
EDR has developed the AQUIFLOW Information System (AIS) to provide data on the general direction of groundwater flow at specific points. EDR has reviewed reports submitted to regulatory authorities at select sites and has extracted the date of the report, hydrogeologically determined groundwater flow direction and depth to water table information.

GEOLOGIC INFORMATION

Geologic Age and Rock Stratigraphic Unit
Source: P.G. Schruben, R.E. Arndt and W.J. Bawiec, Geology of the Conterminous U.S. at 1:2,500,000 Scale - A digital representation of the 1974 P.B. King and H.M. Beikman Map, USGS Digital Data Series DDS - 11 (1994).

STATSGO: State Soil Geographic Database
Source: Department of Agriculture, Natural Resources Conservation Service (NRCS)
The U.S. Department of Agriculture's (USDA) Natural Resources Conservation Service (NRCS) leads the national Conservation Soil Survey (NCSS) and is responsible for collecting, storing, maintaining and distributing soil survey information for privately owned lands in the United States. A soil map in a soil survey is a representation of soil patterns in a landscape. Soil maps for STATSGO are compiled by generalizing more detailed (SSURGO) soil survey maps.

SSURGO: Soil Survey Geographic Database
Source: Department of Agriculture, Natural Resources Conservation Service (NRCS)
Telephone: 800-672-5559
SSURGO is the most detailed level of mapping done by the Natural Resources Conservation Service, mapping scales generally range from 1:12,000 to 1:63,360. Field mapping methods using national standards are used to construct the soil maps in the Soil Survey Geographic (SSURGO) database. SSURGO digitizing duplicates the original soil survey maps. This level of mapping is designed for use by landowners, townships and county natural resource planning and management.

PHYSICAL SETTING SOURCE RECORDS SEARCHED

LOCAL / REGIONAL WATER AGENCY RECORDS

FEDERAL WATER WELLS

PWS: Public Water Systems
Source: EPA/Office of Drinking Water
Telephone: 202-564-3750
Public Water System data from the Federal Reporting Data System. A PWS is any water system which provides water to at least 25 people for at least 60 days annually. PWSs provide water from wells, rivers and other sources.

PWS ENF: Public Water Systems Violation and Enforcement Data
Source: EPA/Office of Drinking Water
Telephone: 202-564-3750
Violation and Enforcement data for Public Water Systems from the Safe Drinking Water Information System (SDWIS) after August 1995. Prior to August 1995, the data came from the Federal Reporting Data System (FRDS).

USGS Water Wells: USGS National Water Inventory System (NWIS)
This database contains descriptive information on sites where the USGS collects or has collected data on surface water and/or groundwater. The groundwater data includes information on wells, springs, and other sources of groundwater.

OTHER STATE DATABASE INFORMATION

Groundwater Ambient Monitoring & Assessment Program
State Water Resources Control Board
Telephone: 916-341-5577
The GAMA Program is Californias comprehensive groundwater quality monitoring program. GAMA collects data by testing the untreated, raw water in different types of wells for naturally-occurring and man-made chemicals. The GAMA data includes Domestic, Monitoring and Municipal well types from the following sources, Department of Water Resources, Department of Heath Services, EDF, Agricultural Lands, Lawrence Livermore National Laboratory, Department of Pesticide Regulation, United States Geological Survey, Groundwater Ambient Monitoring and Assessment Program and Local Groundwater Projects.

Water Well Database
Source: Department of Water Resources
Telephone: 916-651-9648

California Drinking Water Quality Database
Source: Department of Public Health
Telephone: 916-324-2319
The database includes all drinking water compliance and special studies monitoring for the state of California since 1984. It consists of over 3,200,000 individual analyses along with well and water system information.

California Oil and Gas Well Locations
Source: Dept of Conservation, Geologic Energy Management Division
Telephone: 916-323-1779
Oil and Gas well locations in the state.

California Earthquake Fault Lines
Source: California Division of Mines and Geology
The fault lines displayed on EDR's Topographic map are digitized quaternary fault lines prepared in 1975 by the United State Geological Survey. Additional information (also from 1975) regarding activity at specific fault lines comes from California's Preliminary Fault Activity Map prepared by the California Division of Mines and Geology.

RADON

State Database: CA Radon
Source: Department of Public Health
Telephone: 916-210-8558
Radon Database for California

PHYSICAL SETTING SOURCE RECORDS SEARCHED

Area Radon Information
Source: USGS
Telephone: 703-356-4020
The National Radon Database has been developed by the U.S. Environmental Protection Agency (USEPA) and is a compilation of the EPA/State Residential Radon Survey and the National Residential Radon Survey. The study covers the years 1986 - 1992. Where necessary data has been supplemented by information collected at private sources such as universities and research institutions.

EPA Radon Zones
Source: EPA
Telephone: 703-356-4020
Sections 307 & 309 of IRAA directed EPA to list and identify areas of U.S. with the potential for elevated indoor radon levels.

OTHER

Airport Landing Facilities: Private and public use landing facilities
Source: Federal Aviation Administration, 800-457-6656

Epicenters: World earthquake epicenters, Richter 5 or greater
Source: Department of Commerce, National Oceanic and Atmospheric Administration

California Earthquake Fault Lines: The fault lines displayed on EDR's Topographic map are digitized quaternary fault lines, prepared in 1975 by the United State Geological Survey. Additional information (also from 1975) regarding activity at specific fault lines comes from California's Preliminary Fault Activity Map prepared by the California Division of Mines and Geology.

STREET AND ADDRESS INFORMATION

Â© 2015 TomTom North America, Inc. All rights reserved. This material is proprietary and the subject of copyright protection and other intellectual property rights owned by or licensed to Tele Atlas North America, Inc. The use of this material is subject to the terms of a license agreement. You will be held liable for any unauthorized copying or disclosure of this material.

APPENDIX 16.6

SPECIAL CONTRACTUAL CONDITIONS

National
Environmental Services, LLC

CONTRACT FOR SERVICES
NATIONAL ENVIRONMENTAL SERVICES, LLC

I hereby authorize National Environmental Services, LLC (NES) to proceed with the project (Phase I ESA – ASTM E1527-21) on a site located at; 16207 Gale Avenue, City of Industry, CA 91745 . The cost of the Phase I ESA is $1,850 with about a two week turnaround period.

I understand that the Scope of Work is based on a limited investigation(s) of conditions as they existed at the time of such investigation(s), and that the Scope of Work may change as new information is obtained before or during the investigative process. Further, the conclusions in an environmental consulting report are based on the findings of the investigation described in an industry accepted or specified scope. An assessment can not absolutely conclude that a site does not contain hazardous materials inside structures or on its surface, in cavities or in its subsurface or any such materials have not impacted the condition of the site. As long as the assessment is conducted properly and within standards and/or regulations, and all due considerations are made, a degree of assurance can be achieved. The degree of assurance is determined by the amount of available information, scope of the assessment and complexity of analyses performed. An absolute warranty can not be expressed or implied that no environmental liabilities exist on the site.

NES does not represent that the site referred to herein contains hazardous or toxic substances or other latent conditions beyond those observed during the site assessment. NES does not assume responsibility for the discovery of any special resources, nor does it assume responsibility for the elimination of hazards or adverse conditions that may cause accidents, injuries, damage, client liabilities, or environmentally adverse conditions.

During the survey, only materials readily accessible or requested to be analyzed by the client will be evaluated. Any materials not readily accessible and not assessed in this survey should be evaluated if and when they are located during building renovation and demolition.

The report will be prepared for the sole and exclusive use of the clients and their representatives, and may not be dispersed, disclosed to, or relied upon, in whole or in part, by any other persons or entities without the prior written consent of NES.

Payment: I understand that Payment is due and payable 30 days upon receipt of Invoice from NES. Should my project entail work progress funds; these funds will be paid as Invoiced.

Delinquent Accounts: The customer agrees to pay all reasonable expenses incurred by NES in collecting or attempting to collect the amounts that the customer owes NES under this Authorization, including court costs and reasonable attorney's fees.

Warranty and Limitation on Consultant's Liability: Consultant's work will be performed, its findings obtained, and its reports prepared in accordance with this Agreement and with generally accepted procedures, standards, and industry practices. Client agrees that the maximum liability of Consultant, whether under contract or negligence, shall be limited to the total amount of the fee paid to Consultant under the proposal. This warranty is in lieu of all other warranties or presentations, either expressed or implied. Client and Consultant agree that the sum stipulated in the proposal reflects these warranties.

East West Bank:

Client Signature: _____ **Date:** 10/20/2022

Client Printed Name: Grace Yoo

NES Representative Signature: _____ **Date:** _____

Printed Name: _____

APPENDIX 16.7

INTERVIEWS/QUESTIONNAIRES

National
Environmental Services, LLC

PRE-SURVEY QUESTIONNAIRE

Address: 16207 Gale Avenue, City of Industry, CA 91745

Directions:

1) The Questionnaire should be completed by the person most knowledgeable of the uses (both current and historic) and the physical characteristics of the subject property.

2) Please answer all questions to the best of your knowledge and in good faith. Mark the column corresponding to the appropriate response. Note: *U-NR* indicated *"Unknown"* or *"No Response"*.

Name of person completing form: Frank Trinh
Date: Oct. 20, 2022
Association with Project: (?)
Phone Number:
Length of time associated with Project:
Project Number:
Project Name:

QUESTION		OWNER/OCCUPANT			COMMENTS
		Yes	No	U-NR	
1A.	Is the Project used for an industrial use?				
1B.	Are any Adjoining Properties used for an industrial use?	✓			
2A.	To the best of your knowledge, has the Project been used for an industrial use in the past?	✓			
2B.	To the best of your knowledge, has any Adjoining Properties been used for an industrial use in the past?	✓			
3A.	Is the Project used as a gasoline station, motor repair facility, commercial printing facility, dry cleaners, photo developing laboratory, junkyard or landfill, or as a waste treatment, storage, disposal, processing, or recycling facility?		X		
3B.	Is any Adjoining Property used as a gasoline station, motor repair facility, commercial printing facility, dry cleaners, photo developing laboratory, junkyard or landfill, or as a waste treatment, storage, disposal, processing, or recycling facility?		X		

QUESTION		OWNER/OCCUPANT			COMMENTS
		Yes	No	U-NR	
4A.	To the best of your knowledge, has the Project been used as a gasoline station, motor repair facility, commercial printing facility, dry cleaners, photo developing laboratory, junkyard or landfill, or as a waste treatment, storage, disposal, processing, or recycling facility?		X		
4B.	To the best of your knowledge, has any Adjoining Property been used as a gasoline station, motor repair facility, commercial printing facility, dry cleaners, photo developing laboratory, junkyard or landfill, or as a waste treatment, storage, disposal, processing, or recycling facility?		X		
5A.	Are there currently any automotive or industrial batteries, pesticides, paints, or other chemicals in individual containers of greater than five gallons in volume or fifty gallons in the aggregate, stored on or used at the Project?		X		
5B.	To the best of your knowledge, have there been previously any automotive or industrial batteries, pesticides, paints, or other chemicals in individual containers of greater than five gallons in volume or fifty gallons in the aggregate, stored on or used at the Project?		X		
6A.	Are there currently any industrial Drums (typically 55 gallon) or sacks of chemicals located on the Project?		X		
6B.	To the best of your knowledge, have there been previously any industrial Drums (typically 55 gallon) or sacks of chemicals located on the Project?			X	
7A.	Are there currently any groundwater monitoring wells or other groundwater wells (i.e., potable drinking water wells) located on the Project?		X		
7B.	To the best of your knowledge, have there been previously any groundwater monitoring wells or other groundwater wells (i.e., potable drinking water wells) located on the Project?		X		
8A.	Has Fill Dirt been brought onto the Project which originated from a contaminated site?		X		
8B.	Has Fill Dirt been brought onto the Project which is of an unknown origin?		X		
9A.	Are there currently any Pits, Ponds or Lagoons located on the Project in connection with waste treatment or waste disposal?		X		

QUESTION		OWNER/OCCUPANT			COMMENTS
		Yes	No	U-NR	
9B.	To the best of your knowledge, have there been previously any Pits, Ponds or Lagoons located on the Project in connection with waste treatment or waste disposal?		X		
10A.	Is there currently, any stained soil on the Project?		X		
10B.	To the best of your knowledge, has there been previously any stained soil on the Project?		X		
11A.	Are there currently any registered or unregistered storage tanks (above or underground) located on the Project?		X		
11B.	To the best of your knowledge, have there been previously any registered or unregistered storage tanks (above or underground) located on the Project?		X		
12A.	Are there currently any vent pipes, fill pipes or access ways indicating a fill pipe protruding from the ground on the Project or adjacent to any structure located on the Project?		X		
12B.	To the best of your knowledge, have there been previously any vent pipes, fill pipes or access ways indicating a fill pipe protruding from the ground on the Project or adjacent to any structure located on the Project?		X		
13A.	Are there currently any flooring, drains, or walls located at the Project that are stained by substances other than water or are emitting foul odors?		X		
13B.	To the best of your knowledge, have there been previously any flooring, drains, or walls located at the Project that are stained by substances other than water or are emitting foul odors?		X		
14A.	If the Project is served by a private well or non-public water system, have contaminants been identified in the well or system that exceed guidelines applicable to the water system?		X		
14B.	If the Project is served by a private well or non-public water system, has the well been designated as contaminated by any government environmental/health agency?		X		
15.	Are there any Environmental Liens or governmental notification relating to past or current violations of environmental laws with respect to the Project or any facility located on the Project?		X		

QUESTION		OWNER/OCCUPANT			COMMENTS
		Yes	No	U-NR	
16A.	Has the owner or occupant of the Project been informed of the past existence of Hazardous Substances or Petroleum Products with respect to the Project or any facility located on the Project?			✓	
16B.	Has the owner or occupant of the Project been informed of the current existence of Hazardous Substances or Petroleum Products with respect to the Project or any facility located on the Project?		✓		
16C.	Has the owner or occupant of the Project been informed of the past existence of environmental violations with respect to the Project or any facility located on the Project?		X		
17.	Have there been any Environmental Site Assessments of the Project that indicated the presence of Hazardous Substances or Petroleum Products on, or contamination of, the Project or recommended further assessment of the Project?		✓		
18.	Are there any past, threatened, or pending lawsuits or administrative proceedings concerning a release or threatened release of any Hazardous Substance or Petroleum Products involving the Project?		X		
19A.	Does the Project discharge waste water on or adjacent to the project, other than storm water, into a storm water sewer system?		✓		
19B.	Does the Project discharge waste water on or adjacent to the project, other than storm water, or into a sanitary system?		✓		
20.	Have any Hazardous Substances or Petroleum Products, unidentified waste materials, tires, automotive or industrial batteries or any other waste materials been dumped above grade, buried and/or burned on the Project?		X		
21.	Is there a transformer, capacitor or any hydraulic equipment for which there are any records indicating the presence of PCBs?		✓		
22.	Is there now or has there ever been any asbestos-containing materials (ACM), in any application, on the Project?		✓		
23.	Has there ever been any ACM testing conducted on the Project?			✓	
24.	Is there an Asbestos Operations and Maintenance (O&M) Program in place at the Project?		✓		
25.	Is there now or has there ever been any lead-based paint (LBP) applications on the Project?		X		

QUESTION		OWNER/OCCUPANT			COMMENTS
		Yes	No	U-NR	
26.	Has there ever been LBP testing conducted on the Project?			✓	
27.	Is there a Lead Paint Operations and Maintenance (O&M) Program in place at the Project?		X		
28.	Has the water at the Project ever been tested for lead?			✓	
29.	Has Radon testing ever been conducted at the Project?			✓	
30.	Are there any other Operations and Maintenance (O&M) Programs in place that we should be made aware of?		✓		
31.	Is the Project or any portion of the Project located or involved in any environmentally sensitive areas (i.e., wetlands, coastal barrier resource areas, coastal barrier improvement act areas, flood plains, endangered species, etc.)?		X		
32.	Do you know or suspect that mold was or is present in the building(s) or HVAC system? - If "Yes", proceed to question #33. - If "No", skip question #33 and proceed to question #34.		X		
33.	Are there reliable procedures that specify the actions (i.e. operations and maintenance) to be taken to prevent and/or respond to mold or mold producing problems?		✓		
34.	Is there a Mold Operations and Maintenance (O&M) Program in place at the Project?		X		
35.	Is the HVAC system inspected at least annually?	✓			
36.	Have identified HVAC problems been corrected in a timely manner?		✓		
37.	Is there now, or has there ever been evidence of mold or mildew present at the building(s)? If so, when?		X		
38.	Is there now, or has there ever been any water damage in the building(s), whether from flooding, plumbing, roof leaks, or other sources? If so, when?		X		
39.	Has there ever been any sort of Indoor Air Quality or Mold Testing conducted in the building(s)?		X		
40.	Summarize historical Project use (when was the Project developed with the current improvements, what modifications have taken place, what was the Project used for prior to its current use)?			✓	

QUESTION		OWNER/OCCUPANT			COMMENTS
		Yes	No	U-NR	
41.	Are there now or have there been any hydraulic elevators or hydraulic lifts at the project?		X		
42.	Are there now or have there been any paint spray booths at the project?		X		
43.	Are there now or have there been any grease traps at the project?		X		
44.	Are there now or have there been any septic systems at the project? In use now?	X			
45.	Are there now or have there been any pipeline easements at the project?		✓		
46.	Or there now or have there been any oil or gas wells at the project?		X		
47.	Or there now or were there railroad tracks adjacent to or on the project?		X		
48.	Are there any air emissions at the project?		X		
49.	Are there any permits (such as for wastewater) for this site?		X		
50.	Are there any odors being emitted at the project?		X		

51: What is the actual size of the property?

20,250 sf building size ; 1.09 acre Lot size.

52. What is the name of the entity/business that owns the property?

The Trinh, LLC.

53. How long have you owned the property (as an owner)?

13 years

54. What is the current use of the subject property?

rental to auto part imports warehouse, and tent parts.

55. What is the prior use of the subject property? (to the best of your knowledge)

CNC machine shop (2009-2020)
Stainless steel commercial appliance manufactures.
(1970-2009)

Signature of person completing form

National
Environmental Services, LLC

USER QUESTIONNAIRE

Project Location: 16207 Gale Avenue, City of Industry, CA 91745

SITE ADDRESS: **16207 Gale Avenue,** **City of Industry, CA 91745**	**COMPLETED BY:** DPAH LLC, Damon Lao **SIGNATURE** **NAME:** Damon Lao **COMPANY NAME** DPAH LLC **DATE:** 10/24/2022

In order to qualify for one of the Landowner Liability Protections (LLPs) offered by the Small Business Liability Relief and Brownfields Revitalization Act of 2001 (the "Brownfields Amendments"), the user must provide the following information (if available) to the environmental professional. Failure to provide this information could result in a determination that "all appropriate inquiry" is not complete.

(1.) Environmental cleanup liens that are filed or recorded against the site (40 CFR 312.25).
Are you aware of any environmental cleanup liens against the property that are filed or recorded under federal, tribal, state, or local law?

No.

(2.) Activity and land use limitations (AULs) that are in place on the site or that have been filed or recorded in a registry (40 CFR 312.26). Are you aware of any AULs, such as engineering controls, land use restrictions, or institutional controls that are in place at the site and/or have been filed or recorded in a registry under federal, tribal, state, or local law?

No.

(3.) Specialized knowledge or experience of the person seeking to qualify for the LLP (40 CFR 312.28). As the user of this ESA, do you have any specialized knowledge or experience related to the property or nearby properties? For example, are you involved in the same line of business as the current or former occupants of the property or an adjoining property so that you would have specialized knowledge of the chemicals and processes used by this type of business?

No.

National
Environmental Services, LLC

(4.) Relationship of the purchase price to the fair market value of the property if it were not contaminated (40 CFR 312.29). Does the purchase price being paid for this property reasonably reflect the fair market value or the property? If you conclude that there is a difference, have you considered whether the lower purchase price is because contamination is known or believed to be present at the property?

Yes

(5.) Commonly known or reasonably ascertainable information about the property (40 CFR 312.30). Are you aware of commonly known or reasonably ascertainable information about the property that would help the environmental professional to identify conditions indicative of releases or threatened releases? For example, as user,

(a.) Do you know the past uses of the property?

NO.

(b.) Do you know of specific chemicals that are present or once were present at the property?

NO.

(c.) Do you know of spills or other chemical releases that have taken place at the property?

NO.

(d.) Do you know of any environmental cleanups that have taken place at the property?

NO.

(6.) The degree of obviousness of the presence of likely presence of contamination at the property, and the ability to detect the contamination by appropriate investigation (40 CFR 312.31). As the user of this ESA, based on your knowledge and experience related to the property, are there any obvious indicators that point to the presence or likely presence of contamination at the property?

APPENDIX 16.8

RESUMES

Hani W. Gabriel
Environmental Professional
National Environmental Services/Gabriel Environmental Group
www.nationalenv.com/www.gabrielenv.com

Education:

M.S Mechanical Engineering, CSULB, Long Beach, California, November 1988

B.S Engineering, University of Redlands, Redlands, California, December 1985

Experience:

General Manager/Principal
National Environmental Services/Gabriel Environmental Group
March 1999- December 2011

- Responsible for running environmental consulting operation providing services nationwide
- Conducted Phase I and Phase II inspections, conducted corrective activities, prepared reports; conducted and prepared reports for mold surveys, asbestos surveys and lead surveys

Redevelopment/Housing Manager
City of Glendale, Arizona
December 1996-March 1999

- Responsible for all redevelopment activity in the third largest city in the Phoenix metro area
- Worked on the expansion of the redevelopment areas
- Worked on the implementation of redevelopment plans
- Attracted the first bed & breakfast to the downtown and a hotel to accommodate the needs of the City's Civic Center
- Relocated the world's largest Bead Museum to downtown
- Obtained a $425,000 state grant for the renovation of the City's landmark, a 100 year old sugar beet factory
- Worked on the attraction of a 16-20 screen Cineplex Assisted in the redevelopment of a 550,000 SF mall
- Managed all downtown development projects and programs (Downtown Facade)
- Formulated and implemented a residential infill program
- Prepared the city's first home ownership assistance program, the Dream Maker, and worked on additional home ownership incentive programs
- Prepared several development agreements with developers in the redevelopment area to provide for public improvements, sales tax sharing
- Developed the work program and prepared the budget for the redevelopment division

Economic Development/Redevelopment/Housing Director
City of Colton, California
May 1993-June 1996

- Responsible for all activities relating to redevelopment, economic development, business attraction and retention and the promotion of affordable housing
- Managed seven redevelopment project areas
- Responsible for the creation of the seventh redevelopment project area
- Organized, prepared, and implemented the redevelopment budget for the Agency
- Negotiated several owner participation, disposition and development and executive negotiating agreements
- Prepared agendas and staff reports and presented all reports to the Agency Board (City Council)
- Created and implemented the downtown facade program and downtown improvement program
- Attracted or retained over 750,000 square feet of commercial, office, and industrial uses

Principal Planner
City of Colton, California
September 1990-May 1993

- Responsible for all activities relating to the Planning, Code Enforcement and Business License Divisions

Certifications:

- Licensed California Real Estate Broker
- Registered Environmental Manager – National Registry of Environmental Professionals
- Environmental Assessor I – State of California Department of Toxic Substance Control
- Certified Mold Consultant/Remediation Contractor
- Certified Indoor Air Quality Consultant
- AICP Certification - American Institute of Certified Planners, June 1993
- EIT Certification – Engineer In Training, August 1985
- Previous Member of the California Redevelopment Association (also a Committee Member of the Redevelopment Institute for the CRA), American Economic Development Council, Urban Land Institute, International Downtown Association, International Council of Shopping Centers and National Association of Housing and Redevelopment Officials

Licenses:

Licensed Real Estate Broker, State of California
Licensed Funeral Director, State of California

Salamat Ullah
Environmental Professional
National Environmental Services/Gabriel Environmental Group
Houston, Texas/Redlands, California
www.nationalenv.com/www.gabrielenv.com

EDUCATION

M.S. Computer Science, Lamar University, Beaumont, TX

B.S. Engineering (Mechanical Engineering), Bangladesh University of Engineering and Technology Dhaka, Bangladesh May 1995

SUMMARY OF EXPERIENCE:

Have 14 years experience working in the environmental field, which includes the performance of Phase I Environmental Site Assessments (ESAs), Phase II Environmental Site Assessments (ESAs)/Subsurface Investigations, Hazardous Waste Assessments, and Corrective Action Activities.

DESCRIPTION OF EXPERIENCE:

Phase I Environmental Site Assessments (ESAs):

Conducted more than 5,000 Phase I ESAs for various types of facilities over the past 6 years following both ASTM Standard E-1527-00 and E-1527-05 standards. Types of facilities included: raw land, apartment complexes, commercial retail facilities, office buildings, warehouse buildings, medical clinics, manufacturing facilities and light industrial facilities. Environmental nature of the facilities, based on potential or confirmed RECs, included: raw land with gas/oil wells and isolated/jurisdictional wetlands, UST sites, active and closed LPST sites, RCRA sites, drycleaners sites, and active and closed VCP sites.

Phase II ESAs/Subsurface Investigations:

Conducted more than 500 Phase II ESAs/Subsurface Investigations at raw land with gas/oil well heads and tank batteries, commercial facilities, UST/AST sites, drycleaners sites and manufacturing facilities following ASTM E1903 - 97(2002) regulation, respective TCEQ regulations and SOP, and Railroad Commission of Texas regulations over the past 6 years. Subsurface Investigation scope of work included drilling/installation of soil borings/monitoring wells, collection of soil/groundwater samples and preparation of reports.

Hazardous Waste Assessments:

Conducted Hazardous Waste Assessments for RCRA facilities, manufacturing and industrial facilities. The assessment included collection of samples and characterization of waste based on laboratory results. Conducted quality analysis of drinking water from municipal tap water and water wells.

Corrective Action Activities:

- UST Removal: Supervised UST removal activities following TCEQ's RG-411 and prepared RDRs and UST Closure Reports. Prepared Incident Reports for the TCEQ.
- Risk-Based Assessment (30 TAC 334)/ TRRP (30 TAC 350): Conducted Risk-Based Assessments for over the 6 years that included: (1) Preparation of Scope of Work (2) Supervision of installation of monitoring wells (3) Collection of soil and groundwater samples following TCEQ's SOP (4) Preparation of Drinking Water Survey Report following RG-428 (5) Preparation of 500-ft Receptor Survey and groundwater elevation survey (TOC survey) (6) Preparation of TCEQ's ARF Reports that included drafting of Site Maps, Soil/Groundwater Contaminant Concentration Maps and Groundwater Gradient Maps using AutoCAD software (7) Preparation of Annual Groundwater Monitoring Report for quarterly monitoring events for LPST sites and (8) Preparation of LPST Closure Reports.

Industrial/Chemical Process Plant Experience:

- Performed cooling and heating load calculation, plumbing head calculation, drew layout of plumbing and HVAC systems, made specification of pumps and HVAC equipment for office buildings, supervised procurement, installation and TBA works of HVAC systems
- Worked at 1700 MT/day capacity Urea Plant
- Maintained and repaired different process related equipment
- Maintained and repaired different pumps, compressors, heat exchangers, high pressure vessels and cooling tower
- Improved equipment utilization and reduced equipment downtime by providing basic know-how to the technicians and equipment operators through cross training
- Maintained a central database of more than 1000 equipment and vehicles with their status regularly updated

WORK HISTORY

Organization : National Environmental Services/Gabriel Environmental Group
Period : March 2011 to Present
Position : Environmental Professional

Organization : Unovate Environmental Services, Houston, Texas
Period : January 2003 to November 2008
Position : Environmental Professional

Organization : Chittagong Urea Fertilizer Ltd. (CUFL), Chittagong, Bangladesh
Period : August 1995-December 1996
Position : Assistant Engineer (Mechanical)

COMPUTER SKILLS

- Mapping & Analysis : GIS (ArcView, ArcInfo), ArcGIS, ArcMap
- Design: AutoCAD, MicroStation
- Database: Oracle, Access
- Language: C/C++, Java, SQL, PL/SQL
- Operating Systems: Windows, Unix, Linux
- Package: MS Office, Power Point etc.

Mary Foote, REM
Licensed Mold Consultant, Licensed Asbestos Consultant,
Environmental Professional

EDUCATION

B.S. Microbiology, the University of Washington, Seattle, WA 1976

- **Completed graduate courses in environmental regulations and in environmental assessments at the University of Hawaii**
- **Completed courses toward a Bachelor of Science Degree in Chemical Engineering, the University of Houston, Houston, TX.**
- **Completed short courses in risk assessment, air pollution control, advanced water pollution control, and GC and HPLC. Completed a geology training course on clastics, carbonates, and stratigraphy at Shell's training center in Houston.**

EXPERIENCE

Mold/Asbestos Project Manager, National Environmental Services December 2009-Present

- **Responsible for overseeing environmental surveys (asbestos, mold, lead)**
- **Responsibilities include reviewing environmental reports, preparing proposals and cost estimates, scoping projects, and interfacing with clients**

General Operations Manager, Unovate Environmental Services/Gabriel Environmental Services November 2003-November 2009

- **Responsible for overseeing all environmental services (asbestos, mold, Phase I and Phase II Environmental Site Assessments)**
- **Responsibilities included reviewing environmental reports, preparing proposals and cost estimates, scoping projects, and interfacing with clients**

Project Manager, Envirotest, Ltd., Houston, TX November 2000-November 2003

- **Performed hundreds of mold investigations for single and multi-family residential and commercial properties in TX, mostly in the Houston area**
- **Prepared proposals and cost estimates**
- **Provided expert witness consulting services for litigated structures**

Self-Employed 1992–2000

- **Bred, raised, showed, and groomed Irish Setter champions**

Brewer Environmental Industries, Inc. (BEI), Honolulu, Hawaii 1987 –1992

- **Responsible for the formulation of environmental policy, goals, and objectives for the largest chemical company in Hawaii**
- **Wrote an environmental compliance program for the company**
- **Responsible for identifying, prioritizing, and managing all in-house environmental projects and programs (including facility audits, facility modifications, site cleanups, permits, waste disposal, etc). Assessed the company's environmental risks and liabilities**
- **Responsible for emissions inventory reporting for manufacturing and storage facilities on five islands**
- **Oversaw the preparation of cost estimates for capital budgeting**

- **Provided technical support in emergency response situations**
- **Hired and worked with outside counsel, as needed, to negotiate consent orders and permit parameters**
- **Monitored and targeted key legislation affecting BEI. Lobbied legislators and wrote and presented testimony**
- **Represented C. Brewer (BEI's parent company) on the Environmental Standards Committee of the Hawaii Sugar Planters Association (HSPA).**
- **Established and managed the Brewer Environmental Services Division (BESD) to provide environmental consulting services to outside clients, including water quality studies; underground storage tank closures/investigations; site assessments for property transactions; facility audits; remedial investigations; feasibility studies; remedial design; environmental permit acquisitions; golf course assessments and monitoring plans; regulatory compliance; hazardous waste management; field sampling; groundwater monitoring; and pilot scale treatability studies**
- **For BESD, was responsible for: departmental policy and program development; overall coordination of all services; strategic and long and short range planning efforts; capital and operating budgets, business plan and marketing plan preparation; and revenue and profit projections. Directed marketing/sales activities**
- **Directed the Honolulu lab. This lab did new product research and development and reformulated proprietary BEI products. It also performed QA/QC testing oversight on many of the 5000 items that BEI manufactured, blended, or sold**
- **Formerly, managed the Papaikou lab, an environmental service and tissue and soil lab where inorganic, organic, and microbial analyses were performed on ground and surface water, wastewater, solid waste, hazardous waste, petroleum products, feed, food, other crop tissue, and many other matrices. Tripled revenue and quadrupled profit**

Brown & Root, Inc., Houston, TX **1980-1987**

- **Served as Industry Representative for the Civil Engineering Department, a 225 person industry group consisting of civil, structural, environmental, architectural, and HVAC/plumbing personnel. Was responsible for proposal preparation and for reporting of business development activity for this entity**
- **Responsibilities included: preparation of proposals, bids, SF's 254 and 255, and business development presentations for civil and environmental engineering; generation of short and long range strategic plans for department and corporate business development; and development of input for the Halliburton Annual Report**
- **As a scientist in the Environmental Department, designed the dust collection system for nine air pollution systems for a major lime plant expansion. Prepared vendor inquiry packages; reviewed drawings; prepared technical bid evaluations; and made equipment recommendations. Served as air pollution and health technical consultant to the Metropolitan Transit Authority (MTA) Community Relations Department. Analyzed the impact of a proposed bus maintenance facility on health and environment including wind dispersion data, types and quantities of emissions, and existing pollution levels at the site. Determined permit compliance requirements for hazardous and toxic materials identified under 40 CFR Part 261. Helped lay out the waste treatment facilities for a large cattle distribution center. Conducted a feasibility study for a pulp and paper mill incinerator.**

Mary Foote, REM
Licensed Mold Consultant, Licensed Asbestos Consultant,
Environmental Professional

Shell Development Company, Houston, TX **1976-1980**

- **Conducted source rock characterization studies using gas chromatography, liquid chromatography, and organic extraction techniques. Analyzed ocean bottom samples (for oil plays) using ultraviolet spectrometry for oil plays. Developed high pressure liquid chromatography separation techniques for aromatic hydrocarbon fractions**

The University of Washington, Seattle, WA **1972-1976**

- **Four years of medical and research laboratory experience in immunology and chemistry. Responsible for all aspects of various research projects, including the synthesis of a chemical compound using dialysis, column chromatography, spectrometry, and electrophoretic techniques. Developed a microculture method for growing blood cells from NZB mice. Performed RIA's on blood from patients with hypertension problems**

Children's Orthopedic Hospital, Seattle, WA **1972-1973**

- **Inoculated media. Isolated and identified pathogenic and nonpathogenic microorganisms. Performed antibiotic sensitivity testing. Prepared growth media**

Delta Airlines, Atlanta, GA **1970-1972**

- **Stewardess**

PUBLICATIONS

- **The Effect of Sludge Residence Time on Biotreater Activity; WRC-MRS; Shell Development Company; April 1980.**

OTHER

- **Secretary of the Irish Setter Club of TX, Inc. from 1999 to the present**
- **Director, Hawaii Irish Setter Club, 1991**
- **Secretary, Environmental Association of Hawaii, 1991.**
- **Secretary-Treasurer of the Hawaii Section of the Institute of Food Technologists, 1990 - 1991**
- **In 1987, was on the Harris County Municipal Utility District No. 107's Board of Directors. The Board oversaw financing, developing, and operating water and sanitary sewer systems for a 500 home community with commercial users**

Chloe Gabriel
Environmental Consultant
National Environmental Services/Gabriel Environmental Group
Houston, Texas/Redlands, California
www.nationalenv.com
www.gabrielenv.com

EDUCATION

B.S. Liberal Arts, La Sierra University
June 2021

SUMMARY OF EXPERIENCE:

Summer internships at National/Gabriel: June 2017-September 2017, June 2018-September 2018, June 2019-September 2019 and June 2020-September 2020. Conducted site reconnaissance, conducted investigations and assessments, prepared environmental reports (TSA, Phase I, RSRA).

DESCRIPTION OF EXPERIENCE:

WORK HISTORY

Organization : National Environmental Services, LLC/Gabriel Environmental Group
Period : June 2017-present
Position : Environmental Consultant

PROFESSIONAL LICENSES:

License Real Estate Agent, State of California

APPENDIX D

ENVIRONMENTAL DATABASE INFORMATION

Marici-City of Industry BESS - 16207 Gale Avenue

16207 and 16209 Gale Avenue

City of Industry, Los Angeles County, California 91745

Inquiry Number: 7769050.2s
September 19, 2024

The EDR Radius Map™ Report with GeoCheck®

6 Armstrong Road, 4th floor
Shelton, CT 06484
Toll Free: 800.352.0050
www.edrnet.com

TABLE OF CONTENTS

SECTION	PAGE
Executive Summary	ES1
Overview Map	2
Detail Map	3
Map Findings Summary	4
Map Findings	9
Orphan Summary	760
Government Records Searched/Data Currency Tracking	GR-1

GEOCHECK ADDENDUM

Physical Setting Source Addendum	A-1
Physical Setting Source Summary	A-2
Physical Setting Source Map	A-10
Physical Setting Source Map Findings	A-11
Physical Setting Source Records Searched	PSGR-1

Thank you for your business.
Please contact EDR at 1-800-352-0050
with any questions or comments.

Disclaimer - Copyright and Trademark Notice

This Report contains certain information obtained from a variety of public and other sources reasonably available to Environmental Data Resources, LLC. It cannot be concluded from this Report that coverage information for the target and surrounding properties does not exist from other sources. This Report is provided on an "AS IS", "AS AVAILABLE" basis. **NO WARRANTY EXPRESS OR IMPLIED IS MADE WHATSOEVER IN CONNECTION WITH THIS REPORT. ENVIRONMENTAL DATA RESOURCES, LLC AND ITS SUBSIDIARIES, AFFILIATES AND THIRD PARTY SUPPLIERS DISCLAIM ALL WARRANTIES, OF ANY KIND OR NATURE, EXPRESS OR IMPLIED, ARISING OUT OF OR RELATED TO THIS REPORT OR ANY OF THE DATA AND INFORMATION PROVIDED IN THIS REPORT, INCLUDING WITHOUT LIMITATION, ANY WARRANTIES REGARDING ACCURACY, QUALITY, CORRECTNESS, COMPLETENESS, COMPREHENSIVENESS, SUITABILITY, MERCHANTABILITY, FITNESS FOR A PARTICULAR PURPOSE, TITLE, NON-INFRINGEMENT, MISAPPROPRIATION, OR OTHERWISE. ALL RISK IS ASSUMED BY THE USER. IN NO EVENT SHALL ENVIRONMENTAL DATA RESOURCES, LLC OR ITS SUBSIDIARIES, AFFILIATES OR THIRD PARTY SUPPLIERS BE LIABLE TO ANYONE FOR ANY DIRECT, INCIDENTAL, INDIRECT, SPECIAL, CONSEQUENTIAL OR OTHER DAMAGES OF ANY TYPE OR KIND (INCLUDING BUT NOT LIMITED TO LOSS OF PROFITS, LOSS OF USE, OR LOSS OF DATA) INFORMATION PROVIDED IN THIS REPORT.** Any analyses, estimates, ratings, environmental risk levels, or risk codes provided in this Report are provided for illustrative purposes only, and are not intended to provide, nor should they be interpreted as providing any facts regarding, or prediction or forecast of, any environmental risk for any property. Only an assessment performed by a qualified environmental professional can provide findings, opinions or conclusions regarding the environmental risk or conditions in, on or at any property.

Copyright 2024 by Environmental Data Resources, LLC. All rights reserved. Reproduction in any media or format, in whole or in part, of any report or map of Environmental Data Resources, LLC, or its affiliates, is prohibited without prior written permission.

EDR and its logos (including Sanborn and Sanborn Map) are trademarks of Environmental Data Resources, LLC or its affiliates. All other trademarks used herein are the property of their respective owners.

EXECUTIVE SUMMARY

A search of available environmental records was conducted by Environmental Data Resources, Inc. (EDR).
The results of this search follow:

TARGET PROPERTY ADDRESS

MARICI-CITY OF INDUSTRY BESS
16233 GALE AVENUE
HACIENDA HEIGHTS, CA 91745
Elevation: 347 ft.
EDR Inquiry Number: 7769050.2s

STANDARD ENVIRONMENTAL RECORDS

TARGET PROPERTY SEARCH RESULTS Site	Map ID Direction Distance Distance ft. Elevation ft.	NPL	Proposed NPL	NPL LIENS	Delisted NPL	FEDERAL FACILITY	SEMS	SEMS-ARCHIVE	CORRACTS	RCRA-TSDF	RCRA-LQG	RCRA-SQG	RCRA-VSQG	LUCIS	US ENG CONTROLS	US INST CONTROLS	ERNS	RESPONSE	ENVIROSTOR	SWF/LF	LUST	INDIAN LUST	CPS-SLIC	FEMA UST	UST	AST	INDIAN UST	VCP	INDIAN VCP	BROWNFIELDS
METAL CUTTING SERVICE 16233 EAST GALE AVENUE INDUSTRY, CA 91745 1024787115	A1 TP																													
METAL CUTTING SERVICE 16233 EAST GALE AVENUE INDUSTRY, CA 91745 S113032201	A2 TP																													
CEROMET INC (DEST) 16233 GALE AVE CITY OF INDUSTRY, CA 91745 U003060962	A3 TP																													
METAL CUTTING SERVICE 16233 EAST GALE AVENUE CITY OF INDUSTRY, CA 91745 S118119375	A4 TP																													
METAL CUTTING SERVICE 16233 EAST GALE AVENUE INDUSTRY, CA 91745 1023697497	A5 TP																													
METAL CUTTING SERVICE INC 16233 GALE AVE INDUSTRY, CA 91745 1016437422	A6 TP																													

ADDITIONAL ENVIRONMENTAL RECORDS

| Site | US BROWNFIELDS | WMUDS/SWAT | SWRCY | HAULERS | INDIAN ODI | DEBRIS REGION 9 | ODI | IHS OPEN DUMPS | US HIST CDL | AOCONCERN | HIST Cal-Sites | SCH | CDL | CERS HAZ WASTE | Toxic Pits | US CDL | SWEEPS UST | HIST UST | CERS TANKS | CA FID UST | LIENS | LIENS 2 | DEED | HMIRS | CHMIRS | LDS | MCS | SPILLS 90 | RCRA NonGen / NLR | FUDS | DOD | SCRD DRYCLEANERS | US FIN ASSUR | EPA WATCH LIST | 2020 COR ACTION | TSCA | TRIS | SSTS | ROD | RMP | RAATS | PRP | PADS | ICIS | FTTS | MLTS | COAL ASH DOE | COAL ASH EPA | PCB TRANSFORMER | RADINFO | HIST FTTS | DOT OPS | CONSENT | INDIAN RESERV | FUSRAP | UMTRA | LEAD SMELTERS | US AIRS | US MINES | MINES MRDS | ABANDONED MINES | FINDS | UXO | DOCKET HWC | ECHO | FUELS PROGRAM | PFAS NPL | PFAS FEDERAL SITES | PFAS TSCA | PFAS TRIS | PFAS RCRA MANIFEST |
|---|---|---|---|---|---|---|---|---|---|---|---|---|---|---|---|---|---|---

EXECUTIVE SUMMARY

TARGET PROPERTY ADDRESS

MARICI-CITY OF INDUSTRY BESS
16233 GALE AVENUE
HACIENDA HEIGHTS, CA 91745
Elevation: 347 ft.
EDR Inquiry Number: 7769050.2s

STANDARD ENVIRONMENTAL RECORDS

SURROUNDING PROPERTY SEARCH RESULTS Site	Map ID Direction Distance Distance ft. Elevation ft.	NPL	Proposed NPL	NPL LIENS	Delisted NPL	FEDERAL FACILITY	SEMS	SEMS-ARCHIVE	CORRACTS	RCRA-TSDF	RCRA-LQG	RCRA-SQG	RCRA-VSQG	LUCIS	US ENG CONTROLS	US INST CONTROLS	ERNS	RESPONSE	ENVIROSTOR	SWF/LF	LUST	INDIAN LUST	CPS-SLIC	FEMA UST	UST	AST	INDIAN UST	VCP	INDIAN VCP	BROWNFIELDS
SAN GABRIEL VALLEY BALDWIN PARK, CA CCA0000001	Region < 1/8 1 ft.																													
SAN GABRIEL VALLEY (AREA 4) STIMSON AVE & OLD VALLEY BLVD LA PUENTE, CA 91744 1000114960	Region < 1/8 1 ft.	X					X								X															
METAL CUTTING SERVICE 16235 E. GALE AVE. CITY OF INDUSTRY, CA 91745 S100867996	B7 < 1/8 1 ft. 353 ft. Higher																						X							
HAL RIGER 16207 GALE AVE CITY OF INDUSTRY, CA 91745 S112980296	A8 < 1/8 1 ft. 345 ft. Lower																													
1X CROWN CITY FURNITURE 16213 E. GALE AVE. INDUSTRY, CA 91744 S123774851	B9 < 1/8 1 ft. 353 ft. Higher																													

ADDITIONAL ENVIRONMENTAL RECORDS

| SURROUNDING PROPERTY SEARCH RESULTS
Site | US BROWNFIELDS | WMUDS/SWAT | SWRCY | HAULERS | INDIAN ODI | DEBRIS REGION 9 | ODI | IHS OPEN DUMPS | US HIST CDL | AOCONCERN | HIST Cal-Sites | SCH | CDL | CERS HAZ WASTE | Toxic Pits | US CDL | SWEEPS UST | HIST UST | CERS TANKS | CA FID UST | LIENS | LIENS 2 | DEED | HMIRS | CHMIRS | LDS | MCS | SPILLS 90 | RCRA NonGen / NLR | FUDS | DOD | SCRD DRYCLEANERS | US FIN ASSUR | EPA WATCH LIST | 2020 COR ACTION | TSCA | TRIS | SSTS | ROD | RMP | RAATS | PRP | PADS | ICIS | FTTS | MLTS | COAL ASH DOE | COAL ASH EPA | PCB TRANSFORMER | RADINFO | HIST FTTS | DOT OPS | CONSENT | INDIAN RESERV | FUSRAP | UMTRA | LEAD SMELTERS | US AIRS | US MINES | MINES MRDS | ABANDONED MINES | FINDS | UXO | DOCKET HWC | ECHO | FUELS PROGRAM | PFAS NPL | PFAS FEDERAL SITES | PFAS TSCA | PFAS TRIS | PFAS RCRA MANIFEST |
|---|---|---|---|---|---|---|---|---|---|---|---|---|---|---|---|---|---|---

EXECUTIVE SUMMARY

TARGET PROPERTY ADDRESS

MARICI-CITY OF INDUSTRY BESS
16233 GALE AVENUE
HACIENDA HEIGHTS, CA 91745
Elevation: 347 ft.
EDR Inquiry Number: 7769050.2s

STANDARD ENVIRONMENTAL RECORDS

SURROUNDING PROPERTY SEARCH RESULTS Site	Map ID Direction Distance Distance ft. Elevation ft.	NPL	Proposed NPL	NPL LIENS	Delisted NPL	FEDERAL FACILITY	SEMS	SEMS-ARCHIVE	CORRACTS	RCRA-TSDF	RCRA-LQG	RCRA-SQG	RCRA-VSQG	LUCIS	US ENG CONTROLS	US INST CONTROLS	ERNS	RESPONSE	ENVIROSTOR	SWF/LF	LUST	INDIAN LUST	CPS-SLIC	FEMA UST	UST	AST	INDIAN UST	VCP	INDIAN VCP	BROWNFIELDS
ORBIS INDUSTRIES INC DBA DIATO 16205 WARD WAY CITY OF INDUSTRY, CA 91748 S106764900	A10 < 1/8 2 ft. 345 ft. Lower																						X							
KRALL CAST INC 16205 WARD WAY CITY OF INDUSTRY, CA 91745 1025867639	A11 WNW < 1/8 8 ft. 345 ft. Lower																													
KRALL CAST INC 16205 WARD WAY CITY OF INDUSTRY, CA 91745 S118231617	A12 WNW < 1/8 8 ft. 345 ft. Lower																													
KRALLCAST INC 16205 WARD WAY INDUSTRY, CA 91745 S112901949	A13 WNW < 1/8 8 ft. 345 ft. Lower																													
DPS DIESEL PARTS & SERVICE 16205 WARD WAY CITY OF INDUSTRY, CA 91745 1028889296	A14 WNW < 1/8 8 ft. 345 ft. Lower																													

ADDITIONAL ENVIRONMENTAL RECORDS

| Site | US BROWNFIELDS | WMUDS/SWAT | SWRCY | HAULERS | INDIAN ODI | DEBRIS REGION 9 | ODI | IHS OPEN DUMPS | US HIST CDL | AOCONCERN | HIST Cal-Sites | SCH | CDL | CERS HAZ WASTE | Toxic Pits | US CDL | SWEEPS UST | HIST UST | CERS TANKS | CA FID UST | LIENS | LIENS 2 | DEED | HMIRS | CHMIRS | LDS | MCS | SPILLS 90 | RCRA NonGen / NLR | FUDS | DOD | SCRD DRYCLEANERS | US FIN ASSUR | EPA WATCH LIST | 2020 COR ACTION | TSCA | TRIS | SSTS | ROD | RMP | RAATS | PRP | PADS | ICIS | FTTS | MLTS | COAL ASH DOE | COAL ASH EPA | PCB TRANSFORMER | RADINFO | HIST FTTS | DOT OPS | CONSENT | INDIAN RESERV | FUSRAP | UMTRA | LEAD SMELTERS | US AIRS | US MINES | MINES MRDS | ABANDONED MINES | FINDS | UXO | DOCKET HWC | ECHO | FUELS PROGRAM | PFAS NPL | PFAS FEDERAL SITES | PFAS TSCA | PFAS TRIS | PFAS RCRA MANIFEST |
|---|---|---|---|---|---|---|---|---|---|---|---|---|---|---|---|---|---|---

EXECUTIVE SUMMARY

TARGET PROPERTY ADDRESS

MARICI-CITY OF INDUSTRY BESS
16233 GALE AVENUE
HACIENDA HEIGHTS, CA 91745
Elevation: 347 ft.
EDR Inquiry Number: 7769050.2s

STANDARD ENVIRONMENTAL RECORDS

SURROUNDING PROPERTY SEARCH RESULTS Site	Map ID Direction Distance Distance ft. Elevation ft.	NPL	Proposed NPL	NPL LIENS	Delisted NPL	FEDERAL FACILITY	SEMS	SEMS-ARCHIVE	CORRACTS	RCRA-TSDF	RCRA-LQG	RCRA-SQG	RCRA-VSQG	LUCIS	US ENG CONTROLS	US INST CONTROLS	ERNS	RESPONSE	ENVIROSTOR	SWF/LF	LUST	INDIAN LUST	CPS-SLIC	FEMA UST	UST	AST	INDIAN UST	VCP	INDIAN VCP	BROWNFIELDS
L.V.I. - PAUL TAYLOR ENT. INC 16207 WARD WAY CITY OF INDUSTRY (CORPORATE NA, CA 91745 S106764876	A15 WNW < 1/8 11 ft. 345 ft. Lower																						X							
FUTURE HITECH PLANNING 16207 WARD WAY CITY OF INDUSTRY, CA 91745 1026820897	A16 WNW < 1/8 11 ft. 345 ft. Lower																													
FUTURE HITECH PLANNING 16207 WARD WAY CITY OF INDUSTRY, CA 91745 S128346936	A17 WNW < 1/8 11 ft. 345 ft. Lower																													
CANYON SWISS INC 16207 WARD WAY CITY OF INDUSTRY, CA 91745 S124879427	A18 WNW < 1/8 11 ft. 345 ft. Lower																													
PUENTE HILLS TOYOTA, INC. 17070 E GALE CITY OF INDUSTRY, CA 91748 S110503149	B19 SW < 1/8 31 ft. 352 ft. Higher																						X							

ADDITIONAL ENVIRONMENTAL RECORDS

| Site | US BROWNFIELDS | WMUDS/SWAT | SWRCY | HAULERS | INDIAN ODI | DEBRIS REGION 9 | ODI | IHS OPEN DUMPS | US HIST CDL | AOCONCERN | HIST Cal-Sites | SCH | CDL | CERS HAZ WASTE | Toxic Pits | US CDL | SWEEPS UST | HIST UST | CERS TANKS | CA FID UST | LIENS | LIENS 2 | DEED | HMIRS | CHMIRS | LDS | MCS | SPILLS 90 | RCRA NonGen / NLR | FUDS | DOD | SCRD DRYCLEANERS | US FIN ASSUR | EPA WATCH LIST | 2020 COR ACTION | TSCA | TRIS | SSTS | ROD | RMP | RAATS | PRP | PADS | ICIS | FTTS | MLTS | COAL ASH DOE | COAL ASH EPA | PCB TRANSFORMER | RADINFO | HIST FTTS | DOT OPS | CONSENT | INDIAN RESERV | FUSRAP | UMTRA | LEAD SMELTERS | US AIRS | US MINES | MINES MRDS | ABANDONED MINES | FINDS | UXO | DOCKET HWC | ECHO | FUELS PROGRAM | PFAS NPL | PFAS FEDERAL SITES | PFAS TSCA | PFAS TRIS | PFAS RCRA MANIFEST |
|---|---|---|---|---|---|---|---|---|---|---|---|---|---|---|---|---|---|---

EXECUTIVE SUMMARY

TARGET PROPERTY ADDRESS

MARICI-CITY OF INDUSTRY BESS
16233 GALE AVENUE
HACIENDA HEIGHTS, CA 91745
Elevation: 347 ft.
EDR Inquiry Number: 7769050.2s

STANDARD ENVIRONMENTAL RECORDS

SURROUNDING PROPERTY SEARCH RESULTS Site	Map ID Direction Distance Distance ft. Elevation ft.	NPL	Proposed NPL	NPL LIENS	Delisted NPL	FEDERAL FACILITY	SEMS	SEMS-ARCHIVE	CORRACTS	RCRA-TSDF	RCRA-LQG	RCRA-SQG	RCRA-VSQG	LUCIS	US ENG CONTROLS	US INST CONTROLS	ERNS	RESPONSE	ENVIROSTOR	SWF/LF	LUST	INDIAN LUST	CPS-SLIC	FEMA UST	UST	AST	INDIAN UST	VCP	INDIAN VCP	BROWNFIELDS
BUCCOLA MANUFACTURING INC 16213 E GALE AVE CITY OF INDUSTRY, CA 91745 S117309449	B20 SW < 1/8 94 ft. 351 ft. Higher																													
CROWN CITY FURNITURE MFG 16213 E GALE AV INDUSTRY, CA 91744 1005775806	B21 SW < 1/8 145 ft. 351 ft. Higher																						X							
SUN BELT RENTALS 16157 GALE AVE CITY OF INDUSTRY, CA 91745 S113459570	22 WSW < 1/8 233 ft. 349 ft. Higher																													
WHITE & BLUE LION INC 16265 GALE AVE CITY OF INDUSTRY, CA 91745 S118225781	C23 SSE < 1/8 234 ft. 356 ft. Higher																													
HACIENDA LA PUENTE USD GLENELDER 16234 FOLGER ST HACIENDA HEIGHTS, CA 91745 S124593144	C24 South < 1/8 277 ft. 359 ft. Higher																													

ADDITIONAL ENVIRONMENTAL RECORDS

| Site | US BROWNFIELDS | WMUDS/SWAT | SWRCY | HAULERS | INDIAN ODI | DEBRIS REGION 9 | ODI | IHS OPEN DUMPS | US HIST CDL | AOCONCERN | HIST Cal-Sites | SCH | CDL | CERS HAZ WASTE | Toxic Pits | US CDL | SWEEPS UST | HIST UST | CERS TANKS | CA FID UST | LIENS | LIENS 2 | DEED | HMIRS | CHMIRS | LDS | MCS | SPILLS 90 | RCRA NonGen / NLR | FUDS | DOD | SCRD DRYCLEANERS | US FIN ASSUR | EPA WATCH LIST | 2020 COR ACTION | TSCA | TRIS | SSTS | ROD | RMP | RAATS | PRP | PADS | ICIS | FTTS | MLTS | COAL ASH DOE | COAL ASH EPA | PCB TRANSFORMER | RADINFO | HIST FTTS | DOT OPS | CONSENT | INDIAN RESERV | FUSRAP | UMTRA | LEAD SMELTERS | US AIRS | US MINES | MINES MRDS | ABANDONED MINES | FINDS | UXO | DOCKET HWC | ECHO | FUELS PROGRAM | PFAS NPL | PFAS FEDERAL SITES | PFAS TSCA | PFAS TRIS | PFAS RCRA MANIFEST |
|---|---|---|---|---|---|---|---|---|---|---|---|---|---|---|---|---|---|---

EXECUTIVE SUMMARY

TARGET PROPERTY ADDRESS

MARICI-CITY OF INDUSTRY BESS
16233 GALE AVENUE
HACIENDA HEIGHTS, CA 91745
Elevation: 347 ft.
EDR Inquiry Number: 7769050.2s

STANDARD ENVIRONMENTAL RECORDS

SURROUNDING PROPERTY SEARCH RESULTS Site	Map ID Direction Distance Distance ft. Elevation ft.	NPL	Proposed NPL	NPL LIENS	Delisted NPL	FEDERAL FACILITY	SEMS	SEMS-ARCHIVE	CORRACTS	RCRA-TSDF	RCRA-LQG	RCRA-SQG	RCRA-VSQG	LUCIS	US ENG CONTROLS	US INST CONTROLS	ERNS	RESPONSE	ENVIROSTOR	SWF/LF	LUST	INDIAN LUST	CPS-SLIC	FEMA UST	UST	AST	INDIAN UST	VCP	INDIAN VCP	BROWNFIELDS
HLPUSD GLEN ELDGER ELEMENTARY 16234 FOLGER HACIENDA HEIGHTS, CA 91745 S124579746	C25 South < 1/8 277 ft. 359 ft. Higher																													
HLPUSD GLENELDER ELEMENTARY 16234 FOLGER ST HACIENDA HEIGHTS, CA 91745 S124576853	C26 South < 1/8 277 ft. 359 ft. Higher																													
GLENELDER SCHOOL 16234 FOLGER ST HACIENDA HEIGHTS, CA 91745 S112962500	C27 South < 1/8 277 ft. 359 ft. Higher																													
LENNAR HOMES OF CALIFORNIA LLC 16234 FOLGER ST. HACIENDA HEIGHTS, CA 91745 1027690751	C28 South < 1/8 277 ft. 359 ft. Higher																													
LENNAR HOMES OF CALIFORNIA LLC 16234 FOLGER ST HACIENDA HEIGHTS, CA 91745 1027525587	C29 South < 1/8 277 ft. 359 ft. Higher																													

ADDITIONAL ENVIRONMENTAL RECORDS

| Site | US BROWNFIELDS | WMUDS/SWAT | SWRCY | HAULERS | INDIAN ODI | DEBRIS REGION 9 | ODI | IHS OPEN DUMPS | US HIST CDL | AOCONCERN | HIST Cal-Sites | SCH | CDL | CERS HAZ WASTE | Toxic Pits | US CDL | SWEEPS UST | HIST UST | CERS TANKS | CA FID UST | LIENS | LIENS 2 | DEED | HMIRS | CHMIRS | LDS | MCS | SPILLS 90 | RCRA NonGen / NLR | FUDS | DOD | SCRD DRYCLEANERS | US FIN ASSUR | EPA WATCH LIST | 2020 COR ACTION | TSCA | TRIS | SSTS | ROD | RMP | RAATS | PRP | PADS | ICIS | FTTS | MLTS | COAL ASH DOE | COAL ASH EPA | PCB TRANSFORMER | RADINFO | HIST FTTS | DOT OPS | CONSENT | INDIAN RESERV | FUSRAP | UMTRA | LEAD SMELTERS | US AIRS | US MINES | MINES MRDS | ABANDONED MINES | FINDS | UXO | DOCKET HWC | ECHO | FUELS PROGRAM | PFAS NPL | PFAS FEDERAL SITES | PFAS TSCA | PFAS TRIS | PFAS RCRA MANIFEST |
|---|---|---|---|---|---|---|---|---|---|---|---|---|---|---|---|---|---|---

EXECUTIVE SUMMARY

TARGET PROPERTY ADDRESS

MARICI-CITY OF INDUSTRY BESS
16233 GALE AVENUE
HACIENDA HEIGHTS, CA 91745
Elevation: 347 ft.
EDR Inquiry Number: 7769050.2s

STANDARD ENVIRONMENTAL RECORDS

SURROUNDING PROPERTY SEARCH RESULTS Site	Map ID Direction Distance Distance ft. Elevation ft.	NPL	Proposed NPL	NPL LIENS	Delisted NPL	FEDERAL FACILITY	SEMS	SEMS-ARCHIVE	CORRACTS	RCRA-TSDF	RCRA-LQG	RCRA-SQG	RCRA-VSQG	LUCIS	US ENG CONTROLS	US INST CONTROLS	ERNS	RESPONSE	ENVIROSTOR	SWF/LF	LUST	INDIAN LUST	CPS-SLIC	FEMA UST	UST	AST	INDIAN UST	VCP	INDIAN VCP	BROWNFIELDS
ROBERT SPINKS 16251 FOLGER STREET HACIENDA HEIGHTS, CA 91745 S123047009	C30 SSE < 1/8 371 ft. 359 ft. Higher																													
PETER VALLEJO 16257 FOLGER STREET HACIENDA HEIGHTS, CA 91745 1027680063	C31 SSE < 1/8 427 ft. 360 ft. Higher																													
PETER VALLEJO 16257 FOLGER STREET HACIENDA HEIGHTS, CA 91745 S129484302	C32 SSE < 1/8 427 ft. 360 ft. Higher																													
SOUTHERN CALIFORNIA GAS CO 920 S STIMSON AVE CITY OF INDUSTRY, CA 91745 S103489158	D33 WNW < 1/8 429 ft. 344 ft. Lower																													
SOUTHERN CALIFORNIA GAS COMPANY: INDUSTRY BASE 920 S STIMSON AVE INDUSTRY, CA 91745 1028182849	D34 WNW < 1/8 429 ft. 344 ft. Lower																													

ADDITIONAL ENVIRONMENTAL RECORDS

| Site | US BROWNFIELDS | WMUDS/SWAT | SWRCY | HAULERS | INDIAN ODI | DEBRIS REGION 9 | ODI | IHS OPEN DUMPS | US HIST CDL | AOCONCERN | HIST Cal-Sites | SCH | CDL | CERS HAZ WASTE | Toxic Pits | US CDL | SWEEPS UST | HIST UST | CERS TANKS | CA FID UST | LIENS | LIENS 2 | DEED | HMIRS | CHMIRS | LDS | MCS | SPILLS 90 | RCRA NonGen / NLR | FUDS | DOD | SCRD DRYCLEANERS | US FIN ASSUR | EPA WATCH LIST | 2020 COR ACTION | TSCA | TRIS | SSTS | ROD | RMP | RAATS | PRP | PADS | ICIS | FTTS | MLTS | COAL ASH DOE | COAL ASH EPA | PCB TRANSFORMER | RADINFO | HIST FTTS | DOT OPS | CONSENT | INDIAN RESERV | FUSRAP | UMTRA | LEAD SMELTERS | US AIRS | US MINES | MINES MRDS | ABANDONED MINES | FINDS | UXO | DOCKET HWC | ECHO | FUELS PROGRAM | PFAS NPL | PFAS FEDERAL SITES | PFAS TSCA | PFAS TRIS | PFAS RCRA MANIFEST |
|---|---|---|---|---|---|---|---|---|---|---|---|---|---|---|---|---|---|---

EXECUTIVE SUMMARY

TARGET PROPERTY ADDRESS

MARICI-CITY OF INDUSTRY BESS
16233 GALE AVENUE
HACIENDA HEIGHTS, CA 91745
Elevation: 347 ft.
EDR Inquiry Number: 7769050.2s

STANDARD ENVIRONMENTAL RECORDS

SURROUNDING PROPERTY SEARCH RESULTS Site	Map ID Direction Distance Distance ft. Elevation ft.	NPL	Proposed NPL	NPL LIENS	Delisted NPL	FEDERAL FACILITY	SEMS	SEMS-ARCHIVE	CORRACTS	RCRA-TSDF	RCRA-LQG	RCRA-SQG	RCRA-VSQG	LUCIS	US ENG CONTROLS	US INST CONTROLS	ERNS	RESPONSE	ENVIROSTOR	SWF/LF	LUST	INDIAN LUST	CPS-SLIC	FEMA UST	UST	AST	INDIAN UST	VCP	INDIAN VCP	BROWNFIELDS
INDUSTRY 920 S STIMSON AVE CITY OF INDUSTRY, CA 91745 U001569694	D35 WNW < 1/8 429 ft. 344 ft. Lower																													
SOUTHERN CALIFORNIA GAS COMAPNY 920 STIMSON AVE, S HACIENDA HEIGHTS, CA 91745 1029109394	D36 WNW < 1/8 429 ft. 344 ft. Lower																													
SOUTHERN CALIFORNIA GAS COMAPNY 920 STIMSON AVE, S HACIENDA HEIGHTS, CA 91745 S108245158	D37 WNW < 1/8 429 ft. 344 ft. Lower																				X									
SOUTHERN CALIFORNIA GAS CO 920 S STIMSON AVE HACIENDA HTS, CA 91745 U004344252	D38 WNW < 1/8 429 ft. 344 ft. Lower																								X					
SOUTHERN CALIFORNIA GAS COMPANY: INDUSTRY BASE 920 S STIMSON AVE INDUSTRY, CA 91745 U004357543	D39 WNW < 1/8 429 ft. 344 ft. Lower																								X					

ADDITIONAL ENVIRONMENTAL RECORDS

| Site | US BROWNFIELDS | WMUDS/SWAT | SWRCY | HAULERS | INDIAN ODI | DEBRIS REGION 9 | ODI | IHS OPEN DUMPS | US HIST CDL | AOCONCERN | HIST Cal-Sites | SCH | CDL | CERS HAZ WASTE | Toxic Pits | US CDL | SWEEPS UST | HIST UST | CERS TANKS | CA FID UST | LIENS | LIENS 2 | DEED | HMIRS | CHMIRS | LDS | MCS | SPILLS 90 | RCRA NonGen / NLR | FUDS | DOD | SCRD DRYCLEANERS | US FIN ASSUR | EPA WATCH LIST | 2020 COR ACTION | TSCA | TRIS | SSTS | ROD | RMP | RAATS | PRP | PADS | ICIS | FTTS | MLTS | COAL ASH DOE | COAL ASH EPA | PCB TRANSFORMER | RADINFO | HIST FTTS | DOT OPS | CONSENT | INDIAN RESERV | FUSRAP | UMTRA | LEAD SMELTERS | US AIRS | US MINES | MINES MRDS | ABANDONED MINES | FINDS | UXO | DOCKET HWC | ECHO | FUELS PROGRAM | PFAS NPL | PFAS FEDERAL SITES | PFAS TSCA | PFAS TRIS | PFAS RCRA MANIFEST |
|---|---|---|---|---|---|---|---|---|---|---|---|---|---|---|---|---|---|---

EXECUTIVE SUMMARY

TARGET PROPERTY ADDRESS

MARICI-CITY OF INDUSTRY BESS
16233 GALE AVENUE
HACIENDA HEIGHTS, CA 91745
Elevation: 347 ft.
EDR Inquiry Number: 7769050.2s

STANDARD ENVIRONMENTAL RECORDS

SURROUNDING PROPERTY SEARCH RESULTS Site	Map ID Direction Distance Distance ft. Elevation ft.	NPL	Proposed NPL	NPL LIENS	Delisted NPL	FEDERAL FACILITY	SEMS	SEMS-ARCHIVE	CORRACTS	RCRA-TSDF	RCRA-LQG	RCRA-SQG	RCRA-VSQG	LUCIS	US ENG CONTROLS	US INST CONTROLS	ERNS	RESPONSE	ENVIROSTOR	SWF/LF	LUST	INDIAN LUST	CPS-SLIC	FEMA UST	UST	AST	INDIAN UST	VCP	INDIAN VCP	BROWNFIELDS
SOUTHERN CALIFORNIA GAS CO 920 STIMSON AVE INDUSTRY, CA 91745 S113005934	D40 WNW < 1/8 429 ft. 344 ft. Lower																													
SOUTHERN CALIFORNIA GAS CO 920 STIMSON AVE INDUSTRY, CA 91745 1000167605	D41 WNW < 1/8 429 ft. 344 ft. Lower											X																		
PMW MANUFACTURING 16119 E GALE AVE INDUSTRY, CA 91745 S106764784	E42 West < 1/8 481 ft. 347 ft. Higher																													
PMW MANUFACTURING 16119 E GALE AVE INDUSTRY, CA 91745 1028903192	E43 West < 1/8 481 ft. 347 ft. Higher																													
PHILLIPS MACHINE & WELDING 16119 E. GALE AVE CITY OF INDUSTRY, CA 91745 1026485918	E44 West < 1/8 481 ft. 347 ft. Higher																													

ADDITIONAL ENVIRONMENTAL RECORDS

SURROUNDING PROPERTY SEARCH RESULTS Site	Map ID Direction Distance Distance ft. Elevation ft.	US BROWNFIELDS	WMUDS/SWAT	SWRCY	HAULERS	INDIAN ODI	DEBRIS REGION 9	ODI	IHS OPEN DUMPS	US HIST CDL	AOCONCERN	HIST Cal-Sites	SCH	CDL	CERS HAZ WASTE	Toxic Pits	US CDL	SWEEPS UST	HIST UST	CERS TANKS	CA FID UST	LIENS	LIENS 2	DEED	HMIRS	CHMIRS	LDS	MCS	SPILLS 90	RCRA NonGen / NLR	FUDS	DOD	SCRD DRYCLEANERS	US FIN ASSUR	EPA WATCH LIST	2020 COR ACTION	TSCA	TRIS	SSTS	ROD	RMP	RAATS	PRP	PADS	ICIS	FTTS	MLTS	COAL ASH DOE	COAL ASH EPA	PCB TRANSFORMER	RADINFO	HIST FTTS	DOT OPS	CONSENT	INDIAN RESERV	FUSRAP	UMTRA	LEAD SMELTERS	US AIRS	US MINES	MINES MRDS	ABANDONED MINES	FINDS	UXO	DOCKET HWC	ECHO	FUELS PROGRAM	PFAS NPL	PFAS FEDERAL SITES	PFAS TSCA	PFAS TRIS	PFAS RCRA MANIFEST
SOUTHERN CALIFORNIA GAS CO 920 STIMSON AVE INDUSTRY, CA 91745 S113005934	D40 WNW < 1/8 429 ft. 344 ft. Lower																																																																								
SOUTHERN CALIFORNIA GAS CO 920 STIMSON AVE INDUSTRY, CA 91745 1000167605	D41 WNW < 1/8 429 ft. 344 ft. Lower																																																																								
PMW MANUFACTURING 16119 E GALE AVE INDUSTRY, CA 91745 S106764784	E42 West < 1/8 481 ft. 347 ft. Higher																																																																								
PMW MANUFACTURING 16119 E GALE AVE INDUSTRY, CA 91745 1028903192	E43 West < 1/8 481 ft. 347 ft. Higher																													X																																										
PHILLIPS MACHINE & WELDING 16119 E. GALE AVE CITY OF INDUSTRY, CA 91745 1026485918	E44 West < 1/8 481 ft. 347 ft. Higher																													X																																										

EXECUTIVE SUMMARY

TARGET PROPERTY ADDRESS

MARICI-CITY OF INDUSTRY BESS
16233 GALE AVENUE
HACIENDA HEIGHTS, CA 91745
Elevation: 347 ft.
EDR Inquiry Number: 7769050.2s

STANDARD ENVIRONMENTAL RECORDS

SURROUNDING PROPERTY SEARCH RESULTS Site	Map ID Direction Distance Distance ft. Elevation ft.	NPL	Proposed NPL	NPL LIENS	Delisted NPL	FEDERAL FACILITY	SEMS	SEMS-ARCHIVE	CORRACTS	RCRA-TSDF	RCRA-LQG	RCRA-SQG	RCRA-VSQG	LUCIS	US ENG CONTROLS	US INST CONTROLS	ERNS	RESPONSE	ENVIROSTOR	SWF/LF	LUST	INDIAN LUST	CPS-SLIC	FEMA UST	UST	AST	INDIAN UST	VCP	INDIAN VCP	BROWNFIELDS
PHILLIPS MACHINE & WELDING E GALE AVE CITY OF INDUSTRY, CA 91745 1026041660	E45 West < 1/8 481 ft. 347 ft. Higher																													
PHILLIPS MACHINE & WELDING CO. INC. 16119 E GALE AVE CITY OF INDUSTRY, CA 91745 S126098743	E46 West < 1/8 481 ft. 347 ft. Higher																													
PHILLIPS MACHINE & WELDING CO INC 16119 E GALE AVE CITY OF INDUSTRY, CA 91745 S123626246	E47 West < 1/8 481 ft. 347 ft. Higher																						X							
PHILLIPS AEROSPACE 16125 E GALE AVE CITY OF INDUSTRY, CA 91745 S128356619	E48 West < 1/8 487 ft. 348 ft. Higher																													
PHILLIPS AEROSPACE 16125 E GALE AVE CITY OF INDUSTRY, CA 91745 1027072885	E49 West < 1/8 487 ft. 348 ft. Higher																													

ADDITIONAL ENVIRONMENTAL RECORDS

| Site | US BROWNFIELDS | WMUDS/SWAT | SWRCY | HAULERS | INDIAN ODI | DEBRIS REGION 9 | ODI | IHS OPEN DUMPS | US HIST CDL | AOCONCERN | HIST Cal-Sites | SCH | CDL | CERS HAZ WASTE | Toxic Pits | US CDL | SWEEPS UST | HIST UST | CERS TANKS | CA FID UST | LIENS | LIENS 2 | DEED | HMIRS | CHMIRS | LDS | MCS | SPILLS 90 | RCRA NonGen / NLR | FUDS | DOD | SCRD DRYCLEANERS | US FIN ASSUR | EPA WATCH LIST | 2020 COR ACTION | TSCA | TRIS | SSTS | ROD | RMP | RAATS | PRP | PADS | ICIS | FTTS | MLTS | COAL ASH DOE | COAL ASH EPA | PCB TRANSFORMER | RADINFO | HIST FTTS | DOT OPS | CONSENT | INDIAN RESERV | FUSRAP | UMTRA | LEAD SMELTERS | US AIRS | US MINES | MINES MRDS | ABANDONED MINES | FINDS | UXO | DOCKET HWC | ECHO | FUELS PROGRAM | PFAS NPL | PFAS FEDERAL SITES | PFAS TSCA | PFAS TRIS | PFAS RCRA MANIFEST |
|---|---|---|---|---|---|---|---|---|---|---|---|---|---|---|---|---|---|---

EXECUTIVE SUMMARY

TARGET PROPERTY ADDRESS

MARICI-CITY OF INDUSTRY BESS
16233 GALE AVENUE
HACIENDA HEIGHTS, CA 91745
Elevation: 347 ft.
EDR Inquiry Number: 7769050.2s

STANDARD ENVIRONMENTAL RECORDS

SURROUNDING PROPERTY SEARCH RESULTS Site	Map ID Direction Distance Distance ft. Elevation ft.	NPL	Proposed NPL	NPL LIENS	Delisted NPL	FEDERAL FACILITY	SEMS	SEMS-ARCHIVE	CORRACTS	RCRA-TSDF	RCRA-LQG	RCRA-SQG	RCRA-VSQG	LUCIS	US ENG CONTROLS	US INST CONTROLS	ERNS	RESPONSE	ENVIROSTOR	SWF/LF	LUST	INDIAN LUST	CPS-SLIC	FEMA UST	UST	AST	INDIAN UST	VCP	INDIAN VCP	BROWNFIELDS
DRD CONSTRUCTION 1157 HINNEN AVE HACIENDA HEIGHTS, CA 90002 S112870574	50 SSW < 1/8 607 ft. 360 ft. Higher																													
UNITED STATIONERS 918 S STIMSON AVE CITY OF INDUSTRY (CORPORATE NA, CA 91745 S103993342	F51 NW 1/8-1/4 671 ft. 340 ft. Lower																													
CHALLENGER ENTERPRISES INC 918 S STIMSON AVE INDUSTRY, CA 91745 S124838649	F52 NW 1/8-1/4 671 ft. 340 ft. Lower																						X							
SOUTHLAND CORP SS 23961 16107 GALE AVE LA PUENTE, CA 91745 S101583440	E53 West 1/8-1/4 693 ft. 346 ft. Lower																													
7-11 #23961 16107 GALE AVE INDUSTRY, CA 91745 1028912668	E54 West 1/8-1/4 693 ft. 346 ft. Lower																													

ADDITIONAL ENVIRONMENTAL RECORDS

| Site | US BROWNFIELDS | WMUDS/SWAT | SWRCY | HAULERS | INDIAN ODI | DEBRIS REGION 9 | ODI | IHS OPEN DUMPS | US HIST CDL | AOCONCERN | HIST Cal-Sites | SCH | CDL | CERS HAZ WASTE | Toxic Pits | US CDL | SWEEPS UST | HIST UST | CERS TANKS | CA FID UST | LIENS | LIENS 2 | DEED | HMIRS | CHMIRS | LDS | MCS | SPILLS 90 | RCRA NonGen / NLR | FUDS | DOD | SCRD DRYCLEANERS | US FIN ASSUR | EPA WATCH LIST | 2020 COR ACTION | TSCA | TRIS | SSTS | ROD | RMP | RAATS | PRP | PADS | ICIS | FTTS | MLTS | COAL ASH DOE | COAL ASH EPA | PCB TRANSFORMER | RADINFO | HIST FTTS | DOT OPS | CONSENT | INDIAN RESERV | FUSRAP | UMTRA | LEAD SMELTERS | US AIRS | US MINES | MINES MRDS | ABANDONED MINES | FINDS | UXO | DOCKET HWC | ECHO | FUELS PROGRAM | PFAS NPL | PFAS FEDERAL SITES | PFAS TSCA | PFAS TRIS | PFAS RCRA MANIFEST |
|---|---|---|---|---|---|---|---|---|---|---|---|---|---|---|---|---|---|---

EXECUTIVE SUMMARY

TARGET PROPERTY ADDRESS

MARICI-CITY OF INDUSTRY BESS
16233 GALE AVENUE
HACIENDA HEIGHTS, CA 91745
Elevation: 347 ft.
EDR Inquiry Number: 7769050.2s

STANDARD ENVIRONMENTAL RECORDS

SURROUNDING PROPERTY SEARCH RESULTS Site	Map ID Direction Distance Distance ft. Elevation ft.	NPL	Proposed NPL	NPL LIENS	Delisted NPL	FEDERAL FACILITY	SEMS	SEMS-ARCHIVE	CORRACTS	RCRA-TSDF	RCRA-LQG	RCRA-SQG	RCRA-VSQG	LUCIS	US ENG CONTROLS	US INST CONTROLS	ERNS	RESPONSE	ENVIROSTOR	SWF/LF	LUST	INDIAN LUST	CPS-SLIC	FEMA UST	UST	AST	INDIAN UST	VCP	INDIAN VCP	BROWNFIELDS
7-11 #23961 16107 GALE AVE INDUSTRY, CA 91745 S104160206	E55 West 1/8-1/4 693 ft. 346 ft. Lower																				X									
7-ELEVEN STOER 23961 16107 E GALE AVE CITY OF INDUSTRY, CA 91745 S123756996	E56 West 1/8-1/4 693 ft. 346 ft. Lower																													
SOUTHERN CALIFORNIA EDISON 16333 E GALE AVE INDUSTRY, CA S101585487	G57 SE 1/8-1/4 697 ft. 360 ft. Higher																													
SCE- WALNUT SUBSTATION 16333 GALE AVE, E CITY OF INDUSTRY, CA 91746 S108418271	G58 SE 1/8-1/4 697 ft. 360 ft. Higher																				X									
7-ELEVEN STORE 23961 (2135) 16107 E GAIL AVE CITY OF INDUSTRY, CA 91745 U001569668	E59 West 1/8-1/4 700 ft. 344 ft. Lower																													

ADDITIONAL ENVIRONMENTAL RECORDS

| Site | US BROWNFIELDS | WMUDS/SWAT | SWRCY | HAULERS | INDIAN ODI | DEBRIS REGION 9 | ODI | IHS OPEN DUMPS | US HIST CDL | AOCONCERN | HIST Cal-Sites | SCH | CDL | CERS HAZ WASTE | Toxic Pits | US CDL | SWEEPS UST | HIST UST | CERS TANKS | CA FID UST | LIENS | LIENS 2 | DEED | HMIRS | CHMIRS | LDS | MCS | SPILLS 90 | RCRA NonGen / NLR | FUDS | DOD | SCRD DRYCLEANERS | US FIN ASSUR | EPA WATCH LIST | 2020 COR ACTION | TSCA | TRIS | SSTS | ROD | RMP | RAATS | PRP | PADS | ICIS | FTTS | MLTS | COAL ASH DOE | COAL ASH EPA | PCB TRANSFORMER | RADINFO | HIST FTTS | DOT OPS | CONSENT | INDIAN RESERV | FUSRAP | UMTRA | LEAD SMELTERS | US AIRS | US MINES | MINES MRDS | ABANDONED MINES | FINDS | UXO | DOCKET HWC | ECHO | FUELS PROGRAM | PFAS NPL | PFAS FEDERAL SITES | PFAS TSCA | PFAS TRIS | PFAS RCRA MANIFEST |
|---|---|---|---|---|---|---|---|---|---|---|---|---|---|---|---|---|---|---

EXECUTIVE SUMMARY

TARGET PROPERTY ADDRESS

MARICI-CITY OF INDUSTRY BESS
16233 GALE AVENUE
HACIENDA HEIGHTS, CA 91745
Elevation: 347 ft.
EDR Inquiry Number: 7769050.2s

STANDARD ENVIRONMENTAL RECORDS

SURROUNDING PROPERTY SEARCH RESULTS Site	Map ID Direction Distance Distance ft. Elevation ft.	NPL	Proposed NPL	NPL LIENS	Delisted NPL	FEDERAL FACILITY	SEMS	SEMS-ARCHIVE	CORRACTS	RCRA-TSDF	RCRA-LQG	RCRA-SQG	RCRA-VSQG	LUCIS	US ENG CONTROLS	US INST CONTROLS	ERNS	RESPONSE	ENVIROSTOR	SWF/LF	LUST	INDIAN LUST	CPS-SLIC	FEMA UST	UST	AST	INDIAN UST	VCP	INDIAN VCP	BROWNFIELDS
INTERSTATE CONSOLIDATION 950 S STIMSON CITY OF INDUSTRY, CA 91747 S124554062	F60 WNW 1/8-1/4 720 ft. 341 ft. Lower																													
TNT LOGISTICS 950 STIMSON CITY OF INDUSTRY, CA 91746 S112918252	F61 WNW 1/8-1/4 720 ft. 341 ft. Lower																													
ON TRACK TRANSPORTATION 950 S STIMSON AVE INDUSTRY, CA 91747 S112930364	F62 WNW 1/8-1/4 720 ft. 341 ft. Lower																													
XLT TRANSPORTATION INC 950 STIMSON CITY OF INDUSTRY, CA 91746 S112915254	F63 WNW 1/8-1/4 720 ft. 341 ft. Lower																													
WARSAW CHEMICAL 950 STIMSON CITY OF INDUSTRY, CA 91747 S112939445	F64 WNW 1/8-1/4 721 ft. 341 ft. Lower																													

ADDITIONAL ENVIRONMENTAL RECORDS

| Site | US BROWNFIELDS | WMUDS/SWAT | SWRCY | HAULERS | INDIAN ODI | DEBRIS REGION 9 | ODI | IHS OPEN DUMPS | US HIST CDL | AOCONCERN | HIST Cal-Sites | SCH | CDL | CERS HAZ WASTE | Toxic Pits | US CDL | SWEEPS UST | HIST UST | CERS TANKS | CA FID UST | LIENS | LIENS 2 | DEED | HMIRS | CHMIRS | LDS | MCS | SPILLS 90 | RCRA NonGen / NLR | FUDS | DOD | SCRD DRYCLEANERS | US FIN ASSUR | EPA WATCH LIST | 2020 COR ACTION | TSCA | TRIS | SSTS | ROD | RMP | RAATS | PRP | PADS | ICIS | FTTS | MLTS | COAL ASH DOE | COAL ASH EPA | PCB TRANSFORMER | RADINFO | HIST FTTS | DOT OPS | CONSENT | INDIAN RESERV | FUSRAP | UMTRA | LEAD SMELTERS | US AIRS | US MINES | MINES MRDS | ABANDONED MINES | FINDS | UXO | DOCKET HWC | ECHO | FUELS PROGRAM | PFAS NPL | PFAS FEDERAL SITES | PFAS TSCA | PFAS TRIS | PFAS RCRA MANIFEST |
|---|---|---|---|---|---|---|---|---|---|---|---|---|---|---|---|---|---|---

EXECUTIVE SUMMARY

TARGET PROPERTY ADDRESS

MARICI-CITY OF INDUSTRY BESS
16233 GALE AVENUE
HACIENDA HEIGHTS, CA 91745
Elevation: 347 ft.
EDR Inquiry Number: 7769050.2s

STANDARD ENVIRONMENTAL RECORDS

SURROUNDING PROPERTY SEARCH RESULTS Site	Map ID Direction Distance Distance ft. Elevation ft.	NPL	Proposed NPL	NPL LIENS	Delisted NPL	FEDERAL FACILITY	SEMS	SEMS-ARCHIVE	CORRACTS	RCRA-TSDF	RCRA-LQG	RCRA-SQG	RCRA-VSQG	LUCIS	US ENG CONTROLS	US INST CONTROLS	ERNS	RESPONSE	ENVIROSTOR	SWF/LF	LUST	INDIAN LUST	CPS-SLIC	FEMA UST	UST	AST	INDIAN UST	VCP	INDIAN VCP	BROWNFIELDS
16333 E GALE AVE INDUSTRY, CA A100344596	G65 SE 1/8-1/4 725 ft. 360 ft. Higher																									X				
SO CAL EDISON CO 16333 GALE AVE CITY OF INDUSTRY, CA 91745 U001569666	G66 SE 1/8-1/4 725 ft. 360 ft. Higher																													
SCE WALNUT SUBSTATION 16333 GALE AVE INDUSTRY, CA 91745 S113010533	G67 SE 1/8-1/4 725 ft. 360 ft. Higher																													
WALNUT SUBSTATION 16333 E GALE AVE CITY OF INDUSTRY, CA 91744 S118416855	G68 SE 1/8-1/4 725 ft. 360 ft. Higher																									X				
SOUTHERN CALIFORNIA EDISON WALNUT SUBSTATION 16333 GALE AVE CITY OF INDUSTRY, CA 91745 S113178902	G69 SE 1/8-1/4 725 ft. 360 ft. Higher																													

ADDITIONAL ENVIRONMENTAL RECORDS

Site	US BROWNFIELDS	WMUDS/SWAT	SWRCY	HAULERS	INDIAN ODI	DEBRIS REGION 9	ODI	IHS OPEN DUMPS	US HIST CDL	AOCONCERN	HIST Cal-Sites	SCH	CDL	CERS HAZ WASTE	Toxic Pits	US CDL	SWEEPS UST	HIST UST	CERS TANKS	CA FID UST	LIENS	LIENS 2	DEED	HMIRS	CHMIRS	LDS	MCS	SPILLS 90	RCRA NonGen / NLR	FUDS	DOD	SCRD DRYCLEANERS	US FIN ASSUR	EPA WATCH LIST	2020 COR ACTION	TSCA	TRIS	SSTS	ROD	RMP	RAATS	PRP	PADS	ICIS	FTTS	MLTS	COAL ASH DOE	COAL ASH EPA	PCB TRANSFORMER	RADINFO	HIST FTTS	DOT OPS	CONSENT	INDIAN RESERV	FUSRAP	UMTRA	LEAD SMELTERS	US AIRS	US MINES	MINES MRDS	ABANDONED MINES	FINDS	UXO	DOCKET HWC	ECHO	FUELS PROGRAM	PFAS NPL	PFAS FEDERAL SITES	PFAS TSCA	PFAS TRIS	PFAS RCRA MANIFEST
16333 E GALE AVE INDUSTRY, CA A100344596																																																																												
SO CAL EDISON CO 16333 GALE AVE CITY OF INDUSTRY, CA 91745 U001569666																		X																																																								
SCE WALNUT SUBSTATION 16333 GALE AVE INDUSTRY, CA 91745 S113010533														X					X																																																							
WALNUT SUBSTATION 16333 E GALE AVE CITY OF INDUSTRY, CA 91744 S118416855																		X																																																								
SOUTHERN CALIFORNIA EDISON WALNUT SUBSTATION 16333 GALE AVE CITY OF INDUSTRY, CA 91745 S113178902																																																																																		

EXECUTIVE SUMMARY

TARGET PROPERTY ADDRESS

MARICI-CITY OF INDUSTRY BESS
16233 GALE AVENUE
HACIENDA HEIGHTS, CA 91745
Elevation: 347 ft.
EDR Inquiry Number: 7769050.2s

STANDARD ENVIRONMENTAL RECORDS

SURROUNDING PROPERTY SEARCH RESULTS Site	Map ID Direction Distance Distance ft. Elevation ft.	NPL	Proposed NPL	NPL LIENS	Delisted NPL	FEDERAL FACILITY	SEMS	SEMS-ARCHIVE	CORRACTS	RCRA-TSDF	RCRA-LQG	RCRA-SQG	RCRA-VSQG	LUCIS	US ENG CONTROLS	US INST CONTROLS	ERNS	RESPONSE	ENVIROSTOR	SWF/LF	LUST	INDIAN LUST	CPS-SLIC	FEMA UST	UST	AST	INDIAN UST	VCP	INDIAN VCP	BROWNFIELDS
SOUTHERN CALIFORNIA EDISON 16333 GALE LA PUENTE, CA 91745 1007199631	G70 SE 1/8-1/4 725 ft. 360 ft. Higher										X																			
SCE - WALNUT SUBSTATION 16333 GALE AVE HACIENDA HTS, CA 91745 U004049078	G71 SE 1/8-1/4 725 ft. 360 ft. Higher																								X					
SOUTHERN CALIFORNIA EDISON WALNUT SUBSTATION 16333 GALE AVE CITY OF INDUSTRY, CA 91745 1012176382	G72 SE 1/8-1/4 725 ft. 360 ft. Higher										X																			
FIRE STATION 43 921 S STIMSON CITY OF INDUSTRY, CA 91744 U001569617	F73 NW 1/8-1/4 747 ft. 340 ft. Lower																													
UNITED STATIONERS 918 SOUTH STIMSON AVE INDUSTRY, CA 91749 S113067221	F74 NW 1/8-1/4 750 ft. 340 ft. Lower																													

ADDITIONAL ENVIRONMENTAL RECORDS

| **SURROUNDING PROPERTY SEARCH RESULTS** Site | Map ID Direction Distance Distance ft. Elevation ft. | US BROWNFIELDS | WMUDS/SWAT | SWRCY | HAULERS | INDIAN ODI | DEBRIS REGION 9 | ODI | IHS OPEN DUMPS | US HIST CDL | AOCONCERN | HIST Cal-Sites | SCH | CDL | CERS HAZ WASTE | Toxic Pits | US CDL | SWEEPS UST | HIST UST | CERS TANKS | CA FID UST | LIENS | LIENS 2 | DEED | HMIRS | CHMIRS | LDS | MCS | SPILLS 90 | RCRA NonGen / NLR | FUDS | DOD | SCRD DRYCLEANERS | US FIN ASSUR | EPA WATCH LIST | 2020 COR ACTION | TSCA | TRIS | SSTS | ROD | RMP | RAATS | PRP | PADS | ICIS | FTTS | MLTS | COAL ASH DOE | COAL ASH EPA | PCB TRANSFORMER | RADINFO | HIST FTTS | DOT OPS | CONSENT | INDIAN RESERV | FUSRAP | UMTRA | LEAD SMELTERS | US AIRS | US MINES | MINES MRDS | ABANDONED MINES | FINDS | UXO | DOCKET HWC | ECHO | FUELS PROGRAM | PFAS NPL | PFAS FEDERAL SITES | PFAS TSCA | PFAS TRIS | PFAS RCRA MANIFEST |
|---|---|---|---|---|---|---|---|---|---|---|---|---|---|---|---|---|---|---

EXECUTIVE SUMMARY

TARGET PROPERTY ADDRESS

MARICI-CITY OF INDUSTRY BESS
16233 GALE AVENUE
HACIENDA HEIGHTS, CA 91745
Elevation: 347 ft.
EDR Inquiry Number: 7769050.2s

STANDARD ENVIRONMENTAL RECORDS

SURROUNDING PROPERTY SEARCH RESULTS Site	Map ID Direction Distance Distance ft. Elevation ft.	NPL	Proposed NPL	NPL LIENS	Delisted NPL	FEDERAL FACILITY	SEMS	SEMS-ARCHIVE	CORRACTS	RCRA-TSDF	RCRA-LQG	RCRA-SQG	RCRA-VSQG	LUCIS	US ENG CONTROLS	US INST CONTROLS	ERNS	RESPONSE	ENVIROSTOR	SWF/LF	LUST	INDIAN LUST	CPS-SLIC	FEMA UST	UST	AST	INDIAN UST	VCP	INDIAN VCP	BROWNFIELDS
COUNTY OF LOS ANGELES FIRE DEPARTMENT 921 STIMPSON AVE LA PUENTE, CA 91746 S124550116	F75 NW 1/8-1/4 751 ft. 340 ft. Lower																													
COUNTY OF LOS ANGELES FIRE DEPARTMENT 921 S STIMPSON AVE LA PUENTE, CA 91746 S112925627	F76 NW 1/8-1/4 751 ft. 340 ft. Lower																													
M.G. INDUSTRIES 999 STIMSON AVE. CITY OF INDUSTRY, CA 91745 S106764884	H77 WNW 1/8-1/4 774 ft. 342 ft. Lower																						X							
SO-CAL AIRGAS 999 S. STIMSON AVE. CITY OF INDUSTRY, CA 91745 S126421131	H78 WNW 1/8-1/4 774 ft. 342 ft. Lower																						X							
SO-CAL AIRGAS 81038111 ALONDRA BLVD E. PARAMOUNT, CA 90723 S105025527	H79 WNW 1/8-1/4 774 ft. 342 ft. Lower																													

ADDITIONAL ENVIRONMENTAL RECORDS

| Site | US BROWNFIELDS | WMUDS/SWAT | SWRCY | HAULERS | INDIAN ODI | DEBRIS REGION 9 | ODI | IHS OPEN DUMPS | US HIST CDL | AOCONCERN | HIST Cal-Sites | SCH | CDL | CERS HAZ WASTE | Toxic Pits | US CDL | SWEEPS UST | HIST UST | CERS TANKS | CA FID UST | LIENS | LIENS 2 | DEED | HMIRS | CHMIRS | LDS | MCS | SPILLS 90 | RCRA NonGen / NLR | FUDS | DOD | SCRD DRYCLEANERS | US FIN ASSUR | EPA WATCH LIST | 2020 COR ACTION | TSCA | TRIS | SSTS | ROD | RMP | RAATS | PRP | PADS | ICIS | FTTS | MLTS | COAL ASH DOE | COAL ASH EPA | PCB TRANSFORMER | RADINFO | HIST FTTS | DOT OPS | CONSENT | INDIAN RESERV | FUSRAP | UMTRA | LEAD SMELTERS | US AIRS | US MINES | MINES MRDS | ABANDONED MINES | FINDS | UXO | DOCKET HWC | ECHO | FUELS PROGRAM | PFAS NPL | PFAS FEDERAL SITES | PFAS TSCA | PFAS TRIS | PFAS RCRA MANIFEST |
|---|---|---|---|---|---|---|---|---|---|---|---|---|---|---|---|---|---|---

EXECUTIVE SUMMARY

TARGET PROPERTY ADDRESS

MARICI-CITY OF INDUSTRY BESS
16233 GALE AVENUE
HACIENDA HEIGHTS, CA 91745
Elevation: 347 ft.
EDR Inquiry Number: 7769050.2s

STANDARD ENVIRONMENTAL RECORDS

SURROUNDING PROPERTY SEARCH RESULTS Site	Map ID Direction Distance Distance ft. Elevation ft.	NPL	Proposed NPL	NPL LIENS	Delisted NPL	FEDERAL FACILITY	SEMS	SEMS-ARCHIVE	CORRACTS	RCRA-TSDF	RCRA-LQG	RCRA-SQG	RCRA-VSQG	LUCIS	US ENG CONTROLS	US INST CONTROLS	ERNS	RESPONSE	ENVIROSTOR	SWF/LF	LUST	INDIAN LUST	CPS-SLIC	FEMA UST	UST	AST	INDIAN UST	VCP	INDIAN VCP	BROWNFIELDS
LA CO FD FIRE STA #043 921 S STIMSON AVE INDUSTRY, CA 91745 S102057122	F80 WNW 1/8-1/4 775 ft. 341 ft. Lower																													
LA COUNTY FIRE STATION #043 921 STIMSON AVE S INDUSTRY, CA 91745 1029013061	F81 WNW 1/8-1/4 775 ft. 341 ft. Lower																													
LA COUNTY FIRE STATION #043 921 STIMSON AVE S INDUSTRY, CA 91745 S102432406	F82 WNW 1/8-1/4 775 ft. 341 ft. Lower																				X									
LOS ANGELES COUNTY FIRE DEPARTMENT - FS 043 921 S STIMSON AVE-STATION 43 INDUSTRY, CA 91745 S113063834	F83 WNW 1/8-1/4 775 ft. 341 ft. Lower																													
LOS ANGELES COUNTY FIRE DEPARTMENT - FS 043 921 S STIMSON AVE-STATION 43 INDUSTRY, CA 91745 1024791792	F84 WNW 1/8-1/4 775 ft. 341 ft. Lower																													

ADDITIONAL ENVIRONMENTAL RECORDS

| Site | US BROWNFIELDS | WMUDS/SWAT | SWRCY | HAULERS | INDIAN ODI | DEBRIS REGION 9 | ODI | IHS OPEN DUMPS | US HIST CDL | AOCONCERN | HIST Cal-Sites | SCH | CDL | CERS HAZ WASTE | Toxic Pits | US CDL | SWEEPS UST | HIST UST | CERS TANKS | CA FID UST | LIENS | LIENS 2 | DEED | HMIRS | CHMIRS | LDS | MCS | SPILLS 90 | RCRA NonGen / NLR | FUDS | DOD | SCRD DRYCLEANERS | US FIN ASSUR | EPA WATCH LIST | 2020 COR ACTION | TSCA | TRIS | SSTS | ROD | RMP | RAATS | PRP | PADS | ICIS | FTTS | MLTS | COAL ASH DOE | COAL ASH EPA | PCB TRANSFORMER | RADINFO | HIST FTTS | DOT OPS | CONSENT | INDIAN RESERV | FUSRAP | UMTRA | LEAD SMELTERS | US AIRS | US MINES | MINES MRDS | ABANDONED MINES | FINDS | UXO | DOCKET HWC | ECHO | FUELS PROGRAM | PFAS NPL | PFAS FEDERAL SITES | PFAS TSCA | PFAS TRIS | PFAS RCRA MANIFEST |
|---|---|---|---|---|---|---|---|---|---|---|---|---|---|---|---|---|---|---

EXECUTIVE SUMMARY

TARGET PROPERTY ADDRESS

MARICI-CITY OF INDUSTRY BESS
16233 GALE AVENUE
HACIENDA HEIGHTS, CA 91745
Elevation: 347 ft.
EDR Inquiry Number: 7769050.2s

STANDARD ENVIRONMENTAL RECORDS

SURROUNDING PROPERTY SEARCH RESULTS Site	Map ID Direction Distance Distance ft. Elevation ft.	NPL	Proposed NPL	NPL LIENS	Delisted NPL	FEDERAL FACILITY	SEMS	SEMS-ARCHIVE	CORRACTS	RCRA-TSDF	RCRA-LQG	RCRA-SQG	RCRA-VSQG	LUCIS	US ENG CONTROLS	US INST CONTROLS	ERNS	RESPONSE	ENVIROSTOR	SWF/LF	LUST	INDIAN LUST	CPS-SLIC	FEMA UST	UST	AST	INDIAN UST	VCP	INDIAN VCP	BROWNFIELDS
CARDINAL INDUSTRIAL FINISHES 901 S STIMSON AVE #V INDUSTRY, CA 91745 S123617310	F85 NW 1/8-1/4 796 ft. 340 ft. Lower																													
P T HUTCHINS LTD 901 S STIMSON AVE INDUSTRY, CA 91745 A100423063	F86 NW 1/8-1/4 796 ft. 340 ft. Lower																									X				
PT HUTCHINS CO 901 S STIMSON AVE CITY OF INDUSTRY, CA 91745 S117311945	F87 NW 1/8-1/4 796 ft. 340 ft. Lower																						X							
P T HUTCHINS COMPANY 901 S STIMSON AVE CITY OF INDUSTRY, CA 91745 1025881469	F88 NW 1/8-1/4 796 ft. 340 ft. Lower																													
P T HUTCHINS COMPANY 901 S STIMSON AVE CITY OF INDUSTRY, CA 91745 S117311774	F89 NW 1/8-1/4 796 ft. 340 ft. Lower																													

ADDITIONAL ENVIRONMENTAL RECORDS

| SURROUNDING PROPERTY SEARCH RESULTS
Site | Map ID
Direction
Distance
Distance ft.
Elevation ft. | US BROWNFIELDS | WMUDS/SWAT | SWRCY | HAULERS | INDIAN ODI | DEBRIS REGION 9 | ODI | IHS OPEN DUMPS | US HIST CDL | AOCONCERN | HIST Cal-Sites | SCH | CDL | CERS HAZ WASTE | Toxic Pits | US CDL | SWEEPS UST | HIST UST | CERS TANKS | CA FID UST | LIENS | LIENS 2 | DEED | HMIRS | CHMIRS | LDS | MCS | SPILLS 90 | RCRA NonGen / NLR | FUDS | DOD | SCRD DRYCLEANERS | US FIN ASSUR | EPA WATCH LIST | 2020 COR ACTION | TSCA | TRIS | SSTS | ROD | RMP | RAATS | PRP | PADS | ICIS | FTTS | MLTS | COAL ASH DOE | COAL ASH EPA | PCB TRANSFORMER | RADINFO | HIST FTTS | DOT OPS | CONSENT | INDIAN RESERV | FUSRAP | UMTRA | LEAD SMELTERS | US AIRS | US MINES | MINES MRDS | ABANDONED MINES | FINDS | UXO | DOCKET HWC | ECHO | FUELS PROGRAM | PFAS NPL | PFAS FEDERAL SITES | PFAS TSCA | PFAS TRIS | PFAS RCRA MANIFEST |
|---|---|---|---|---|---|---|---|---|---|---|---|---|---|---|---|---|---|---

EXECUTIVE SUMMARY

TARGET PROPERTY ADDRESS

MARICI-CITY OF INDUSTRY BESS
16233 GALE AVENUE
HACIENDA HEIGHTS, CA 91745
Elevation: 347 ft.
EDR Inquiry Number: 7769050.2s

STANDARD ENVIRONMENTAL RECORDS

SURROUNDING PROPERTY SEARCH RESULTS Site	Map ID Direction Distance Distance ft. Elevation ft.	NPL	Proposed NPL	NPL LIENS	Delisted NPL	FEDERAL FACILITY	SEMS	SEMS-ARCHIVE	CORRACTS	RCRA-TSDF	RCRA-LQG	RCRA-SQG	RCRA-VSQG	LUCIS	US ENG CONTROLS	US INST CONTROLS	ERNS	RESPONSE	ENVIROSTOR	SWF/LF	LUST	INDIAN LUST	CPS-SLIC	FEMA UST	UST	AST	INDIAN UST	VCP	INDIAN VCP	BROWNFIELDS
P T HUTCHINS COMPANY 901 S STIMSON AVE CITY OF INDUSTRY, CA 91745 1016148105	F90 NW 1/8-1/4 796 ft. 340 ft. Lower											X																		
CARDINAL POWDER COATINGS 901 S STIMSON AVE CITY OF INDUSTRY (CORPORATE NA, CA 91745 S106764785	F91 NW 1/8-1/4 796 ft. 340 ft. Lower																													
MICRODOT PRODUCTIONS 1011 S STIMSON AVE CITY OF INDUSTRY, CA 91745 1027469910	H92 WNW 1/8-1/4 845 ft. 343 ft. Lower																													
BRYAN PRESS 1011 STIMSON AVE. CITY OF INDUSTRY, CA 91745 S106764808	H93 WNW 1/8-1/4 845 ft. 343 ft. Lower																						X							
BRYAN PRESS 1011 S STIMSON AVE CITY OF INDUSTRY, CA 91745 1000857825	H94 WNW 1/8-1/4 845 ft. 343 ft. Lower											X																		

ADDITIONAL ENVIRONMENTAL RECORDS

| **SURROUNDING PROPERTY SEARCH RESULTS** Site | Map ID Direction Distance Distance ft. Elevation ft. | US BROWNFIELDS | WMUDS/SWAT | SWRCY | HAULERS | INDIAN ODI | DEBRIS REGION 9 | ODI | IHS OPEN DUMPS | US HIST CDL | AOCONCERN | HIST Cal-Sites | SCH | CDL | CERS HAZ WASTE | Toxic Pits | US CDL | SWEEPS UST | HIST UST | CERS TANKS | CA FID UST | LIENS | LIENS 2 | DEED | HMIRS | CHMIRS | LDS | MCS | SPILLS 90 | RCRA NonGen / NLR | FUDS | DOD | SCRD DRYCLEANERS | US FIN ASSUR | EPA WATCH LIST | 2020 COR ACTION | TSCA | TRIS | SSTS | ROD | RMP | RAATS | PRP | PADS | ICIS | FTTS | MLTS | COAL ASH DOE | COAL ASH EPA | PCB TRANSFORMER | RADINFO | HIST FTTS | DOT OPS | CONSENT | INDIAN RESERV | FUSRAP | UMTRA | LEAD SMELTERS | US AIRS | US MINES | MINES MRDS | ABANDONED MINES | FINDS | UXO | DOCKET HWC | ECHO | FUELS PROGRAM | PFAS NPL | PFAS FEDERAL SITES | PFAS TSCA | PFAS TRIS | PFAS RCRA MANIFEST |
|---|---|---|---|---|---|---|---|---|---|---|---|---|---|---|---|---|---|---

EXECUTIVE SUMMARY

TARGET PROPERTY ADDRESS

MARICI-CITY OF INDUSTRY BESS
16233 GALE AVENUE
HACIENDA HEIGHTS, CA 91745
Elevation: 347 ft.
EDR Inquiry Number: 7769050.2s

STANDARD ENVIRONMENTAL RECORDS

SURROUNDING PROPERTY SEARCH RESULTS Site	Map ID Direction Distance Distance ft. Elevation ft.	NPL	Proposed NPL	NPL LIENS	Delisted NPL	FEDERAL FACILITY	SEMS	SEMS-ARCHIVE	CORRACTS	RCRA-TSDF	RCRA-LQG	RCRA-SQG	RCRA-VSQG	LUCIS	US ENG CONTROLS	US INST CONTROLS	ERNS	RESPONSE	ENVIROSTOR	SWF/LF	LUST	INDIAN LUST	CPS-SLIC	FEMA UST	UST	AST	INDIAN UST	VCP	INDIAN VCP	BROWNFIELDS
BRYAN PRESS 1011 S STIMSON AVE CITY OF INDUSTRY, CA 91745 S123618282	H95 WNW 1/8-1/4 845 ft. 343 ft. Lower																													
BRYAN PRESS 1011 S STIMSON AVE CITY OF INDUSTRY, CA 91745 1024791578	H96 WNW 1/8-1/4 845 ft. 343 ft. Lower																													
1X BRYAN PRESS 1011 SOUTH STIMSON INDUSTRY, CA 91745 S124528266	H97 WNW 1/8-1/4 845 ft. 343 ft. Lower																													
RYDER TRUCK RENTAL, INC. 811 STIMSON AVE. S. INDUSTRY, CA 91765 1029100701	F98 NW 1/8-1/4 850 ft. 338 ft. Lower																													
WIN, MAUNG 16321 FOLGER ST HACIENDA HEIGHTS, CA 91745 S123593265	G99 SE 1/8-1/4 895 ft. 363 ft. Higher																													

ADDITIONAL ENVIRONMENTAL RECORDS

| Site | US BROWNFIELDS | WMUDS/SWAT | SWRCY | HAULERS | INDIAN ODI | DEBRIS REGION 9 | ODI | IHS OPEN DUMPS | US HIST CDL | AOCONCERN | HIST Cal-Sites | SCH | CDL | CERS HAZ WASTE | Toxic Pits | US CDL | SWEEPS UST | HIST UST | CERS TANKS | CA FID UST | LIENS | LIENS 2 | DEED | HMIRS | CHMIRS | LDS | MCS | SPILLS 90 | RCRA NonGen / NLR | FUDS | DOD | SCRD DRYCLEANERS | US FIN ASSUR | EPA WATCH LIST | 2020 COR ACTION | TSCA | TRIS | SSTS | ROD | RMP | RAATS | PRP | PADS | ICIS | FTTS | MLTS | COAL ASH DOE | COAL ASH EPA | PCB TRANSFORMER | RADINFO | HIST FTTS | DOT OPS | CONSENT | INDIAN RESERV | FUSRAP | UMTRA | LEAD SMELTERS | US AIRS | US MINES | MINES MRDS | ABANDONED MINES | FINDS | UXO | DOCKET HWC | ECHO | FUELS PROGRAM | PFAS NPL | PFAS FEDERAL SITES | PFAS TSCA | PFAS TRIS | PFAS RCRA MANIFEST |
|---|---|---|---|---|---|---|---|---|---|---|---|---|---|---|---|---|---|---

EXECUTIVE SUMMARY

TARGET PROPERTY ADDRESS

MARICI-CITY OF INDUSTRY BESS
16233 GALE AVENUE
HACIENDA HEIGHTS, CA 91745
Elevation: 347 ft.
EDR Inquiry Number: 7769050.2s

STANDARD ENVIRONMENTAL RECORDS

SURROUNDING PROPERTY SEARCH RESULTS Site	Map ID Direction Distance Distance ft. Elevation ft.	NPL	Proposed NPL	NPL LIENS	Delisted NPL	FEDERAL FACILITY	SEMS	SEMS-ARCHIVE	CORRACTS	RCRA-TSDF	RCRA-LQG	RCRA-SQG	RCRA-VSQG	LUCIS	US ENG CONTROLS	US INST CONTROLS	ERNS	RESPONSE	ENVIROSTOR	SWF/LF	LUST	INDIAN LUST	CPS-SLIC	FEMA UST	UST	AST	INDIAN UST	VCP	INDIAN VCP	BROWNFIELDS
MAUNG WIN 16321 FOLGER ST HACIENDA HEIGHTS, CA 91745 S124638664	G100 SE 1/8-1/4 895 ft. 363 ft. Higher																													
MAUNG WIN 16321 FOLGER ST. HACIENDA HEIGHTS, CA 91745 S123603587	G101 SE 1/8-1/4 895 ft. 363 ft. Higher																													
GOLDEN STATE ENTERPRISES SITE #2705678 16051 EAST GALE AVENUE CITY OF INDUSTRY, CA 91745 1026489944	I102 West 1/8-1/4 897 ft. 345 ft. Lower																													
APRO LLC DBA UNITED PACIFIC 0647 16051 E GALE AVE INDUSTRY, CA 91745 S126396062	I103 West 1/8-1/4 897 ft. 345 ft. Lower																													
SERVICE STATION 5493 16051 E GALE AVE CITY OF INDUSTRY, CA 91744 S113088677	I104 West 1/8-1/4 897 ft. 345 ft. Lower																													

ADDITIONAL ENVIRONMENTAL RECORDS

SURROUNDING PROPERTY SEARCH RESULTS Site	Map ID Direction Distance Distance ft. Elevation ft.	US BROWNFIELDS	WMUDS/SWAT	SWRCY	HAULERS	INDIAN ODI	DEBRIS REGION 9	ODI	IHS OPEN DUMPS	US HIST CDL	AOCONCERN	HIST Cal-Sites	SCH	CDL	CERS HAZ WASTE	Toxic Pits	US CDL	SWEEPS UST	HIST UST	CERS TANKS	CA FID UST	LIENS	LIENS 2	DEED	HMIRS	CHMIRS	LDS	MCS	SPILLS 90	RCRA NonGen / NLR	FUDS	DOD	SCRD DRYCLEANERS	US FIN ASSUR	EPA WATCH LIST	2020 COR ACTION	TSCA	TRIS	SSTS	ROD	RMP	RAATS	PRP	PADS	ICIS	FTTS	MLTS	COAL ASH DOE	COAL ASH EPA	PCB TRANSFORMER	RADINFO	HIST FTTS	DOT OPS	CONSENT	INDIAN RESERV	FUSRAP	UMTRA	LEAD SMELTERS	US AIRS	US MINES	MINES MRDS	ABANDONED MINES	FINDS	UXO	DOCKET HWC	ECHO	FUELS PROGRAM	PFAS NPL	PFAS FEDERAL SITES	PFAS TSCA	PFAS TRIS	PFAS RCRA MANIFEST
MAUNG WIN 16321 FOLGER ST HACIENDA HEIGHTS, CA 91745 S124638664	G100 SE 1/8-1/4 895 ft. 363 ft. Higher																																																																							
MAUNG WIN 16321 FOLGER ST. HACIENDA HEIGHTS, CA 91745 S123603587	G101 SE 1/8-1/4 895 ft. 363 ft. Higher																																																																								
GOLDEN STATE ENTERPRISES SITE #2705678 16051 EAST GALE AVENUE CITY OF INDUSTRY, CA 91745 1026489944	I102 West 1/8-1/4 897 ft. 345 ft. Lower																													X																																												
APRO LLC DBA UNITED PACIFIC 0647 16051 E GALE AVE INDUSTRY, CA 91745 S126396062	I103 West 1/8-1/4 897 ft. 345 ft. Lower																																																																											
SERVICE STATION 5493 16051 E GALE AVE CITY OF INDUSTRY, CA 91744 S113088677	I104 West 1/8-1/4 897 ft. 345 ft. Lower																			X																																																			

EXECUTIVE SUMMARY

TARGET PROPERTY ADDRESS

MARICI-CITY OF INDUSTRY BESS
16233 GALE AVENUE
HACIENDA HEIGHTS, CA 91745
Elevation: 347 ft.
EDR Inquiry Number: 7769050.2s

STANDARD ENVIRONMENTAL RECORDS

SURROUNDING PROPERTY SEARCH RESULTS Site	Map ID Direction Distance Distance ft. Elevation ft.	NPL	Proposed NPL	NPL LIENS	Delisted NPL	FEDERAL FACILITY	SEMS	SEMS-ARCHIVE	CORRACTS	RCRA-TSDF	RCRA-LQG	RCRA-SQG	RCRA-VSQG	LUCIS	US ENG CONTROLS	US INST CONTROLS	ERNS	RESPONSE	ENVIROSTOR	SWF/LF	LUST	INDIAN LUST	CPS-SLIC	FEMA UST	UST	AST	INDIAN UST	VCP	INDIAN VCP	BROWNFIELDS
GOLDEN STATE ENTERPRISES SITE #2705678 16051 GALE AVE CITY OF INDUSTRY, CA 91745 S101583963	I105 West 1/8-1/4 897 ft. 345 ft. Lower																													
UNITED PACIFIC 0647 16051 E GALE AVE CITY OF INDUSTRY, CA 91745 1027513976	I106 West 1/8-1/4 897 ft. 345 ft. Lower																													
GALE UNION 76 16051 E GALE INDUSTRY, CA 91745 1000840849	I107 West 1/8-1/4 897 ft. 345 ft. Lower											X																		
UNOCAL #5493 16051 GALE AVE E INDUSTRY, CA 91745 S102440041	I108 West 1/8-1/4 897 ft. 345 ft. Lower																				X									
UNOCAL #5493 16051 GALE AVE E INDUSTRY, CA 91745 1029123996	I109 West 1/8-1/4 897 ft. 345 ft. Lower																													

ADDITIONAL ENVIRONMENTAL RECORDS

| SURROUNDING PROPERTY SEARCH RESULTS
Site | Map ID
Direction
Distance
Distance ft.
Elevation ft. | US BROWNFIELDS | WMUDS/SWAT | SWRCY | HAULERS | INDIAN ODI | DEBRIS REGION 9 | ODI | IHS OPEN DUMPS | US HIST CDL | AOCONCERN | HIST Cal-Sites | SCH | CDL | CERS HAZ WASTE | Toxic Pits | US CDL | SWEEPS UST | HIST UST | CERS TANKS | CA FID UST | LIENS | LIENS 2 | DEED | HMIRS | CHMIRS | LDS | MCS | SPILLS 90 | RCRA NonGen / NLR | FUDS | DOD | SCRD DRYCLEANERS | US FIN ASSUR | EPA WATCH LIST | 2020 COR ACTION | TSCA | TRIS | SSTS | ROD | RMP | RAATS | PRP | PADS | ICIS | FTTS | MLTS | COAL ASH DOE | COAL ASH EPA | PCB TRANSFORMER | RADINFO | HIST FTTS | DOT OPS | CONSENT | INDIAN RESERV | FUSRAP | UMTRA | LEAD SMELTERS | US AIRS | US MINES | MINES MRDS | ABANDONED MINES | FINDS | UXO | DOCKET HWC | ECHO | FUELS PROGRAM | PFAS NPL | PFAS FEDERAL SITES | PFAS TSCA | PFAS TRIS | PFAS RCRA MANIFEST |
|---|---|---|---|---|---|---|---|---|---|---|---|---|---|---|---|---|---|---

EXECUTIVE SUMMARY

TARGET PROPERTY ADDRESS

MARICI-CITY OF INDUSTRY BESS
16233 GALE AVENUE
HACIENDA HEIGHTS, CA 91745
Elevation: 347 ft.
EDR Inquiry Number: 7769050.2s

STANDARD ENVIRONMENTAL RECORDS

SURROUNDING PROPERTY SEARCH RESULTS Site	Map ID Direction Distance Distance ft. Elevation ft.	NPL	Proposed NPL	NPL LIENS	Delisted NPL	FEDERAL FACILITY	SEMS	SEMS-ARCHIVE	CORRACTS	RCRA-TSDF	RCRA-LQG	RCRA-SQG	RCRA-VSQG	LUCIS	US ENG CONTROLS	US INST CONTROLS	ERNS	RESPONSE	ENVIROSTOR	SWF/LF	LUST	INDIAN LUST	CPS-SLIC	FEMA UST	UST	AST	INDIAN UST	VCP	INDIAN VCP	BROWNFIELDS
UNOCAL SERVICE STATION #5493 16051 E GALE AVE CITY OF INDUSTRY, CA 91745 S113014866	I110 West 1/8-1/4 897 ft. 345 ft. Lower																													
UNITED PACIFIC 0647 16051 E GALE AVE INDUSTRY, CA 91745 U004265343	I111 West 1/8-1/4 897 ft. 345 ft. Lower																								X					
AL SAL OIL CO, INC #36 16051 GALE AVE CITY OF INDUSTRY, CA 91745 S123620756	I112 West 1/8-1/4 897 ft. 345 ft. Lower																													
UNITED PACIFIC #647 16051 E. GALE AVE. CITY OF INDUSTRY, CA 91745 1026170446	I113 West 1/8-1/4 897 ft. 345 ft. Lower																													
GOLDEN STATE ENTERPRISES 2705678 16051 E GALE AVE INDUSTRY, CA 91745 1028187406	I114 West 1/8-1/4 897 ft. 345 ft. Lower																													

ADDITIONAL ENVIRONMENTAL RECORDS

| Site | US BROWNFIELDS | WMUDS/SWAT | SWRCY | HAULERS | INDIAN ODI | DEBRIS REGION 9 | ODI | IHS OPEN DUMPS | US HIST CDL | AOCONCERN | HIST Cal-Sites | SCH | CDL | CERS HAZ WASTE | Toxic Pits | US CDL | SWEEPS UST | HIST UST | CERS TANKS | CA FID UST | LIENS | LIENS 2 | DEED | HMIRS | CHMIRS | LDS | MCS | SPILLS 90 | RCRA NonGen / NLR | FUDS | DOD | SCRD DRYCLEANERS | US FIN ASSUR | EPA WATCH LIST | 2020 COR ACTION | TSCA | TRIS | SSTS | ROD | RMP | RAATS | PRP | PADS | ICIS | FTTS | MLTS | COAL ASH DOE | COAL ASH EPA | PCB TRANSFORMER | RADINFO | HIST FTTS | DOT OPS | CONSENT | INDIAN RESERV | FUSRAP | UMTRA | LEAD SMELTERS | US AIRS | US MINES | MINES MRDS | ABANDONED MINES | FINDS | UXO | DOCKET HWC | ECHO | FUELS PROGRAM | PFAS NPL | PFAS FEDERAL SITES | PFAS TSCA | PFAS TRIS | PFAS RCRA MANIFEST |
|---|---|---|---|---|---|---|---|---|---|---|---|---|---|---|---|---|---|---

EXECUTIVE SUMMARY

TARGET PROPERTY ADDRESS

MARICI-CITY OF INDUSTRY BESS
16233 GALE AVENUE
HACIENDA HEIGHTS, CA 91745
Elevation: 347 ft.
EDR Inquiry Number: 7769050.2s

STANDARD ENVIRONMENTAL RECORDS

SURROUNDING PROPERTY SEARCH RESULTS Site	Map ID Direction Distance Distance ft. Elevation ft.	NPL	Proposed NPL	NPL LIENS	Delisted NPL	FEDERAL FACILITY	SEMS	SEMS-ARCHIVE	CORRACTS	RCRA-TSDF	RCRA-LQG	RCRA-SQG	RCRA-VSQG	LUCIS	US ENG CONTROLS	US INST CONTROLS	ERNS	RESPONSE	ENVIROSTOR	SWF/LF	LUST	INDIAN LUST	CPS-SLIC	FEMA UST	UST	AST	INDIAN UST	VCP	INDIAN VCP	BROWNFIELDS
CIRCLE K STORES #5678 16051 GALE AVE # 5678 HACIENDA HTS, CA 91745 U004049418	I115 West 1/8-1/4 897 ft. 345 ft. Lower																									X					
TOSCO 05678 16051 E GALE AVE CITY OF INDUSTRY, CA 91744 1007200353	I116 West 1/8-1/4 898 ft. 345 ft. Lower											X																		
RYDER TRUCK RENTAL-0923 811 STIMSON CITY OF INDUSTRY, CA 91745 U001569704	J117 NNW 1/8-1/4 944 ft. 336 ft. Lower																													
1X HACIENDA LA PUENTE USD GLENELDER HACIENDA HIEGHTS, CA 91745 S123746033	K118 SSE 1/8-1/4 963 ft. 370 ft. Higher																													
RYDER TRUCK RENTAL, INC. 811 STIMSON AVE. CITY OF INDUSTRY, CA 91745 S106764936	J119 NNW 1/8-1/4 967 ft. 336 ft. Lower																						X							

ADDITIONAL ENVIRONMENTAL RECORDS

| SURROUNDING PROPERTY SEARCH RESULTS
Site | Map ID
Direction
Distance
Distance ft.
Elevation ft. | US BROWNFIELDS | WMUDS/SWAT | SWRCY | HAULERS | INDIAN ODI | DEBRIS REGION 9 | ODI | IHS OPEN DUMPS | US HIST CDL | AOCONCERN | HIST Cal-Sites | SCH | CDL | CERS HAZ WASTE | Toxic Pits | US CDL | SWEEPS UST | HIST UST | CERS TANKS | CA FID UST | LIENS | LIENS 2 | DEED | HMIRS | CHMIRS | LDS | MCS | SPILLS 90 | RCRA NonGen / NLR | FUDS | DOD | SCRD DRYCLEANERS | US FIN ASSUR | EPA WATCH LIST | 2020 COR ACTION | TSCA | TRIS | SSTS | ROD | RMP | RAATS | PRP | PADS | ICIS | FTTS | MLTS | COAL ASH DOE | COAL ASH EPA | PCB TRANSFORMER | RADINFO | HIST FTTS | DOT OPS | CONSENT | INDIAN RESERV | FUSRAP | UMTRA | LEAD SMELTERS | US AIRS | US MINES | MINES MRDS | ABANDONED MINES | FINDS | UXO | DOCKET HWC | ECHO | FUELS PROGRAM | PFAS NPL | PFAS FEDERAL SITES | PFAS TSCA | PFAS TRIS | PFAS RCRA MANIFEST |
|---|---|---|---|---|---|---|---|---|---|---|---|---|---|---|---|---|---|---

EXECUTIVE SUMMARY

TARGET PROPERTY ADDRESS

MARICI-CITY OF INDUSTRY BESS
16233 GALE AVENUE
HACIENDA HEIGHTS, CA 91745
Elevation: 347 ft.
EDR Inquiry Number: 7769050.2s

STANDARD ENVIRONMENTAL RECORDS

SURROUNDING PROPERTY SEARCH RESULTS Site	Map ID Direction Distance Distance ft. Elevation ft.	NPL	Proposed NPL	NPL LIENS	Delisted NPL	FEDERAL FACILITY	SEMS	SEMS-ARCHIVE	CORRACTS	RCRA-TSDF	RCRA-LQG	RCRA-SQG	RCRA-VSQG	LUCIS	US ENG CONTROLS	US INST CONTROLS	ERNS	RESPONSE	ENVIROSTOR	SWF/LF	LUST	INDIAN LUST	CPS-SLIC	FEMA UST	UST	AST	INDIAN UST	VCP	INDIAN VCP	BROWNFIELDS
RYDER TRUCK RENTAL 811 STIMSON AVE S INDUSTRY, CA 91745 1029100743	J120 NNW 1/8-1/4 967 ft. 336 ft. Lower																													
RYDER TRUCK RENTAL 811 STIMSON AVE S INDUSTRY, CA 91745 S101296416	J121 NNW 1/8-1/4 967 ft. 336 ft. Lower																				X									
RYDER TRANSPORTATION RENTAL 811 S STIMSON AVE CITY OF INDUSTRY, CA 91745 S113026978	J122 NNW 1/8-1/4 967 ft. 336 ft. Lower																													
RYDER TRUCK RENTAL #0923 811 S STIMSON AVE INDUSTRY, CA 91745 A100424028	J123 NNW 1/8-1/4 967 ft. 336 ft. Lower																									X				
811 S STIMSON AVE INDUSTRY, CA A100345361	J124 NNW 1/8-1/4 967 ft. 336 ft. Lower																									X				

ADDITIONAL ENVIRONMENTAL RECORDS

| Site | Map ID | US BROWNFIELDS | WMUDS/SWAT | SWRCY | HAULERS | INDIAN ODI | DEBRIS REGION 9 | ODI | IHS OPEN DUMPS | US HIST CDL | AOCONCERN | HIST Cal-Sites | SCH | CDL | CERS HAZ WASTE | Toxic Pits | US CDL | SWEEPS UST | HIST UST | CERS TANKS | CA FID UST | LIENS | LIENS 2 | DEED | HMIRS | CHMIRS | LDS | MCS | SPILLS 90 | RCRA NonGen / NLR | FUDS | DOD | SCRD DRYCLEANERS | US FIN ASSUR | EPA WATCH LIST | 2020 COR ACTION | TSCA | TRIS | SSTS | ROD | RMP | RAATS | PRP | PADS | ICIS | FTTS | MLTS | COAL ASH DOE | COAL ASH EPA | PCB TRANSFORMER | RADINFO | HIST FTTS | DOT OPS | CONSENT | INDIAN RESERV | FUSRAP | UMTRA | LEAD SMELTERS | US AIRS | US MINES | MINES MRDS | ABANDONED MINES | FINDS | UXO | DOCKET HWC | ECHO | FUELS PROGRAM | PFAS NPL | PFAS FEDERAL SITES | PFAS TSCA | PFAS TRIS | PFAS RCRA MANIFEST |
|---|---|---|---|---|---|---|---|---|---|---|---|---|---|---|---|---|---|---

EXECUTIVE SUMMARY

TARGET PROPERTY ADDRESS

MARICI-CITY OF INDUSTRY BESS
16233 GALE AVENUE
HACIENDA HEIGHTS, CA 91745
Elevation: 347 ft.
EDR Inquiry Number: 7769050.2s

STANDARD ENVIRONMENTAL RECORDS

SURROUNDING PROPERTY SEARCH RESULTS Site	Map ID Direction Distance Distance ft. Elevation ft.	NPL	Proposed NPL	NPL LIENS	Delisted NPL	FEDERAL FACILITY	SEMS	SEMS-ARCHIVE	CORRACTS	RCRA-TSDF	RCRA-LQG	RCRA-SQG	RCRA-VSQG	LUCIS	US ENG CONTROLS	US INST CONTROLS	ERNS	RESPONSE	ENVIROSTOR	SWF/LF	LUST	INDIAN LUST	CPS-SLIC	FEMA UST	UST	AST	INDIAN UST	VCP	INDIAN VCP	BROWNFIELDS
RYDER TRUCK RENTAL INC 811 S STIMSON AVE CITY OF INDUSTRY, CA 91745 S106931677	J125 NNW 1/8-1/4 967 ft. 336 ft. Lower																													
RYDER TRUCK RENTAL (CITY OF INDUSTRY) 811 SOUTH STIMSON AVENUE CITY OF INDUSTRY, CA 91745 1027216374	J126 NNW 1/8-1/4 967 ft. 336 ft. Lower																													
RYDER TRUCK RENTAL INC 811 S STIMSON AVE HACIENDA HTS, CA 91745 U004344019	J127 NNW 1/8-1/4 967 ft. 336 ft. Lower																								X					
RYDER TRUCK RENTAL #0923 811 S STIMSON AVE INDUSTRY, CA 91745 1028187712	J128 NNW 1/8-1/4 967 ft. 336 ft. Lower																													
RYDER TRUCK RENTAL #0923 811 S STIMSON AVE INDUSTRY, CA 91745 U004357544	J129 NNW 1/8-1/4 967 ft. 336 ft. Lower																								X					

ADDITIONAL ENVIRONMENTAL RECORDS

| Site | US BROWNFIELDS | WMUDS/SWAT | SWRCY | HAULERS | INDIAN ODI | DEBRIS REGION 9 | ODI | IHS OPEN DUMPS | US HIST CDL | AOCONCERN | HIST Cal-Sites | SCH | CDL | CERS HAZ WASTE | Toxic Pits | US CDL | SWEEPS UST | HIST UST | CERS TANKS | CA FID UST | LIENS | LIENS 2 | DEED | HMIRS | CHMIRS | LDS | MCS | SPILLS 90 | RCRA NonGen / NLR | FUDS | DOD | SCRD DRYCLEANERS | US FIN ASSUR | EPA WATCH LIST | 2020 COR ACTION | TSCA | TRIS | SSTS | ROD | RMP | RAATS | PRP | PADS | ICIS | FTTS | MLTS | COAL ASH DOE | COAL ASH EPA | PCB TRANSFORMER | RADINFO | HIST FTTS | DOT OPS | CONSENT | INDIAN RESERV | FUSRAP | UMTRA | LEAD SMELTERS | US AIRS | US MINES | MINES MRDS | ABANDONED MINES | FINDS | UXO | DOCKET HWC | ECHO | FUELS PROGRAM | PFAS NPL | PFAS FEDERAL SITES | PFAS TSCA | PFAS TRIS | PFAS RCRA MANIFEST |
|---|---|---|---|---|---|---|---|---|---|---|---|---|---|---|---|---|---|---

EXECUTIVE SUMMARY

TARGET PROPERTY ADDRESS

MARICI-CITY OF INDUSTRY BESS
16233 GALE AVENUE
HACIENDA HEIGHTS, CA 91745
Elevation: 347 ft.
EDR Inquiry Number: 7769050.2s

STANDARD ENVIRONMENTAL RECORDS

SURROUNDING PROPERTY SEARCH RESULTS Site	Map ID Direction Distance Distance ft. Elevation ft.	NPL	Proposed NPL	NPL LIENS	Delisted NPL	FEDERAL FACILITY	SEMS	SEMS-ARCHIVE	CORRACTS	RCRA-TSDF	RCRA-LQG	RCRA-SQG	RCRA-VSQG	LUCIS	US ENG CONTROLS	US INST CONTROLS	ERNS	RESPONSE	ENVIROSTOR	SWF/LF	LUST	INDIAN LUST	CPS-SLIC	FEMA UST	UST	AST	INDIAN UST	VCP	INDIAN VCP	BROWNFIELDS
RYDER TRUCK RENTALS 811 S STIMSON CITY OF INDUSTRY, CA 91745 S113180480	J130 NNW 1/8-1/4 967 ft. 336 ft. Lower																													
RYDER TRANSPORTATION RENTAL 811 S STIMSON AVE CITY OF INDUSTRY, CA 91745 1024786293	J131 NNW 1/8-1/4 967 ft. 336 ft. Lower																													
PHILLIP OR RHONDA GARRETTSON 1227 HINNEN AVENUE LA PUENTE, CA 91745 S129478524	L132 SSW 1/8-1/4 968 ft. 364 ft. Higher																													
PHILLIP AND RHONDA GARRETTSON 1227 HINNEN AVENUE LA PUENTE, CA 91745 1027521189	L133 SSW 1/8-1/4 968 ft. 364 ft. Higher																													
PHILLIP OR RHONDA GARRETTSON 1227 HINNEN AVENUE LA PUENTE, CA 91745 1027521354	L134 SSW 1/8-1/4 968 ft. 364 ft. Higher																													

ADDITIONAL ENVIRONMENTAL RECORDS

| Site | US BROWNFIELDS | WMUDS/SWAT | SWRCY | HAULERS | INDIAN ODI | DEBRIS REGION 9 | ODI | IHS OPEN DUMPS | US HIST CDL | AOCONCERN | HIST Cal-Sites | SCH | CDL | CERS HAZ WASTE | Toxic Pits | US CDL | SWEEPS UST | HIST UST | CERS TANKS | CA FID UST | LIENS | LIENS 2 | DEED | HMIRS | CHMIRS | LDS | MCS | SPILLS 90 | RCRA NonGen / NLR | FUDS | DOD | SCRD DRYCLEANERS | US FIN ASSUR | EPA WATCH LIST | 2020 COR ACTION | TSCA | TRIS | SSTS | ROD | RMP | RAATS | PRP | PADS | ICIS | FTTS | MLTS | COAL ASH DOE | COAL ASH EPA | PCB TRANSFORMER | RADINFO | HIST FTTS | DOT OPS | CONSENT | INDIAN RESERV | FUSRAP | UMTRA | LEAD SMELTERS | US AIRS | US MINES | MINES MRDS | ABANDONED MINES | FINDS | UXO | DOCKET HWC | ECHO | FUELS PROGRAM | PFAS NPL | PFAS FEDERAL SITES | PFAS TSCA | PFAS TRIS | PFAS RCRA MANIFEST |
|---|---|---|---|---|---|---|---|---|---|---|---|---|---|---|---|---|---|---

EXECUTIVE SUMMARY

TARGET PROPERTY ADDRESS

MARICI-CITY OF INDUSTRY BESS
16233 GALE AVENUE
HACIENDA HEIGHTS, CA 91745
Elevation: 347 ft.
EDR Inquiry Number: 7769050.2s

STANDARD ENVIRONMENTAL RECORDS

SURROUNDING PROPERTY SEARCH RESULTS Site	Map ID Direction Distance Distance ft. Elevation ft.	NPL	Proposed NPL	NPL LIENS	Delisted NPL	FEDERAL FACILITY	SEMS	SEMS-ARCHIVE	CORRACTS	RCRA-TSDF	RCRA-LQG	RCRA-SQG	RCRA-VSQG	LUCIS	US ENG CONTROLS	US INST CONTROLS	ERNS	RESPONSE	ENVIROSTOR	SWF/LF	LUST	INDIAN LUST	CPS-SLIC	FEMA UST	UST	AST	INDIAN UST	VCP	INDIAN VCP	BROWNFIELDS
PHILLIP AND RHONDA GARRETTSON 1227 HINNEN AVENUE LA PUENTE, CA 91745 S129478414	L135 SSW 1/8-1/4 968 ft. 364 ft. Higher																													
TOMASA SARABIA 16309 SHADYBEND DR HACIENDA HEIGHTS, CA 91745 S128349003	K136 SSE 1/8-1/4 997 ft. 370 ft. Higher																													
TOMASA SARABIA 16309 SHADYBEND DR HACIENDA HEIGHTS, CA 91745 1026823084	K137 SSE 1/8-1/4 997 ft. 370 ft. Higher																													
CARDINAL INDUSTRIAL FINISHES 16030 PHOENIX DR CITY OF INDUSTRY, CA 91733 S103587522	M138 NW 1/8-1/4 1025 ft. 339 ft. Lower																				X									
CARDINAL INDUSTRIAL FINISHES 16030 PHOENIX DR CITY OF INDUSTRY, CA 91733 1028930599	M139 NW 1/8-1/4 1037 ft. 338 ft. Lower																													

ADDITIONAL ENVIRONMENTAL RECORDS

| Site | US BROWNFIELDS | WMUDS/SWAT | SWRCY | HAULERS | INDIAN ODI | DEBRIS REGION 9 | ODI | IHS OPEN DUMPS | US HIST CDL | AOCONCERN | HIST Cal-Sites | SCH | CDL | CERS HAZ WASTE | Toxic Pits | US CDL | SWEEPS UST | HIST UST | CERS TANKS | CA FID UST | LIENS | LIENS 2 | DEED | HMIRS | CHMIRS | LDS | MCS | SPILLS 90 | RCRA NonGen / NLR | FUDS | DOD | SCRD DRYCLEANERS | US FIN ASSUR | EPA WATCH LIST | 2020 COR ACTION | TSCA | TRIS | SSTS | ROD | RMP | RAATS | PRP | PADS | ICIS | FTTS | MLTS | COAL ASH DOE | COAL ASH EPA | PCB TRANSFORMER | RADINFO | HIST FTTS | DOT OPS | CONSENT | INDIAN RESERV | FUSRAP | UMTRA | LEAD SMELTERS | US AIRS | US MINES | MINES MRDS | ABANDONED MINES | FINDS | UXO | DOCKET HWC | ECHO | FUELS PROGRAM | PFAS NPL | PFAS FEDERAL SITES | PFAS TSCA | PFAS TRIS | PFAS RCRA MANIFEST |
|---|---|---|---|---|---|---|---|---|---|---|---|---|---|---|---|---|---|---

EXECUTIVE SUMMARY

TARGET PROPERTY ADDRESS

MARICI-CITY OF INDUSTRY BESS
16233 GALE AVENUE
HACIENDA HEIGHTS, CA 91745
Elevation: 347 ft.
EDR Inquiry Number: 7769050.2s

STANDARD ENVIRONMENTAL RECORDS

SURROUNDING PROPERTY SEARCH RESULTS Site	Map ID Direction Distance Distance ft. Elevation ft.	NPL	Proposed NPL	NPL LIENS	Delisted NPL	FEDERAL FACILITY	SEMS	SEMS-ARCHIVE	CORRACTS	RCRA-TSDF	RCRA-LQG	RCRA-SQG	RCRA-VSQG	LUCIS	US ENG CONTROLS	US INST CONTROLS	ERNS	RESPONSE	ENVIROSTOR	SWF/LF	LUST	INDIAN LUST	CPS-SLIC	FEMA UST	UST	AST	INDIAN UST	VCP	INDIAN VCP	BROWNFIELDS
SCE- WALNUT SUBSTATION 16333 GALE AVE, E CITY OF INDUSTRY, CA 91746 1029102733	140 SE 1/8-1/4 1037 ft. 363 ft. Higher																													
ARCUS DATA SEC 16035 ROBIN WAY CITY OF INDUSTRY, CA 91745 S106764908	H141 WNW 1/8-1/4 1060 ft. 340 ft. Lower																						X							
SIMPSON PLAZA (SHOPP 16052 GALE AVE CITY OF INDUSTRY, CA 91745 S124563167	I142 West 1/8-1/4 1095 ft. 346 ft. Lower																													
NEW CENTURY PRINTING INC 16044 E GALE AVE HACIENDA HEIGHTS, CA 91745 S113119096	I143 West 1/8-1/4 1097 ft. 346 ft. Lower																													
PARSEC INC 650 S STIMSON AVE CITY OF INDUSTRY, CA 91745 S113075366	N144 NNW 1/8-1/4 1116 ft. 333 ft. Lower																													

ADDITIONAL ENVIRONMENTAL RECORDS

| **SURROUNDING PROPERTY SEARCH RESULTS** Site | Map ID Direction Distance Distance ft. Elevation ft. | US BROWNFIELDS | WMUDS/SWAT | SWRCY | HAULERS | INDIAN ODI | DEBRIS REGION 9 | ODI | IHS OPEN DUMPS | US HIST CDL | AOCONCERN | HIST Cal-Sites | SCH | CDL | CERS HAZ WASTE | Toxic Pits | US CDL | SWEEPS UST | HIST UST | CERS TANKS | CA FID UST | LIENS | LIENS 2 | DEED | HMIRS | CHMIRS | LDS | MCS | SPILLS 90 | RCRA NonGen / NLR | FUDS | DOD | SCRD DRYCLEANERS | US FIN ASSUR | EPA WATCH LIST | 2020 COR ACTION | TSCA | TRIS | SSTS | ROD | RMP | RAATS | PRP | PADS | ICIS | FTTS | MLTS | COAL ASH DOE | COAL ASH EPA | PCB TRANSFORMER | RADINFO | HIST FTTS | DOT OPS | CONSENT | INDIAN RESERV | FUSRAP | UMTRA | LEAD SMELTERS | US AIRS | US MINES | MINES MRDS | ABANDONED MINES | FINDS | UXO | DOCKET HWC | ECHO | FUELS PROGRAM | PFAS NPL | PFAS FEDERAL SITES | PFAS TSCA | PFAS TRIS | PFAS RCRA MANIFEST |
|---|---|---|---|---|---|---|---|---|---|---|---|---|---|---|---|---|---|---

EXECUTIVE SUMMARY

TARGET PROPERTY ADDRESS

MARICI-CITY OF INDUSTRY BESS
16233 GALE AVENUE
HACIENDA HEIGHTS, CA 91745
Elevation: 347 ft.
EDR Inquiry Number: 7769050.2s

STANDARD ENVIRONMENTAL RECORDS

SURROUNDING PROPERTY SEARCH RESULTS Site	Map ID Direction Distance Distance ft. Elevation ft.	NPL	Proposed NPL	NPL LIENS	Delisted NPL	FEDERAL FACILITY	SEMS	SEMS-ARCHIVE	CORRACTS	RCRA-TSDF	RCRA-LQG	RCRA-SQG	RCRA-VSQG	LUCIS	US ENG CONTROLS	US INST CONTROLS	ERNS	RESPONSE	ENVIROSTOR	SWF/LF	LUST	INDIAN LUST	CPS-SLIC	FEMA UST	UST	AST	INDIAN UST	VCP	INDIAN VCP	BROWNFIELDS
SOUTHERN PACIFIC TRANS CO 650 S STIMSON AVE CITY OF INDUSTRY, CA 91745 S101582895	N145 NNW 1/8-1/4 1116 ft. 333 ft. Lower																													
ESTES EXPRESS LINES 650 S STIMSON AVE CITY OF INDUSTRY, CA 91745 S124636973	N146 NNW 1/8-1/4 1116 ft. 333 ft. Lower																													
SOUTHERN PACIFIC/CITY OF IND. 650 STIMSON AVE INDUSTRY, CA 91745 1029109513	N147 NNW 1/8-1/4 1116 ft. 333 ft. Lower																													
CSX RAILROAD 650 S STIMSON AVE CITY OF INDUSTRY, CA 91745 S112973974	N148 NNW 1/8-1/4 1116 ft. 333 ft. Lower																													
SOUTHERN PACIFIC/CITY OF IND. 650 STIMSON AVE INDUSTRY, CA 91745 S101296415	N149 NNW 1/8-1/4 1116 ft. 333 ft. Lower																				X									

ADDITIONAL ENVIRONMENTAL RECORDS

| Site | US BROWNFIELDS | WMUDS/SWAT | SWRCY | HAULERS | INDIAN ODI | DEBRIS REGION 9 | ODI | IHS OPEN DUMPS | US HIST CDL | AOCONCERN | HIST Cal-Sites | SCH | CDL | CERS HAZ WASTE | Toxic Pits | US CDL | SWEEPS UST | HIST UST | CERS TANKS | CA FID UST | LIENS | LIENS 2 | DEED | HMIRS | CHMIRS | LDS | MCS | SPILLS 90 | RCRA NonGen / NLR | FUDS | DOD | SCRD DRYCLEANERS | US FIN ASSUR | EPA WATCH LIST | 2020 COR ACTION | TSCA | TRIS | SSTS | ROD | RMP | RAATS | PRP | PADS | ICIS | FTTS | MLTS | COAL ASH DOE | COAL ASH EPA | PCB TRANSFORMER | RADINFO | HIST FTTS | DOT OPS | CONSENT | INDIAN RESERV | FUSRAP | UMTRA | LEAD SMELTERS | US AIRS | US MINES | MINES MRDS | ABANDONED MINES | FINDS | UXO | DOCKET HWC | ECHO | FUELS PROGRAM | PFAS NPL | PFAS FEDERAL SITES | PFAS TSCA | PFAS TRIS | PFAS RCRA MANIFEST |
|---|---|---|---|---|---|---|---|---|---|---|---|---|---|---|---|---|---|---

EXECUTIVE SUMMARY

TARGET PROPERTY ADDRESS

MARICI-CITY OF INDUSTRY BESS
16233 GALE AVENUE
HACIENDA HEIGHTS, CA 91745
Elevation: 347 ft.
EDR Inquiry Number: 7769050.2s

STANDARD ENVIRONMENTAL RECORDS

SURROUNDING PROPERTY SEARCH RESULTS Site	Map ID Direction Distance Distance ft. Elevation ft.	NPL	Proposed NPL	NPL LIENS	Delisted NPL	FEDERAL FACILITY	SEMS	SEMS-ARCHIVE	CORRACTS	RCRA-TSDF	RCRA-LQG	RCRA-SQG	RCRA-VSQG	LUCIS	US ENG CONTROLS	US INST CONTROLS	ERNS	RESPONSE	ENVIROSTOR	SWF/LF	LUST	INDIAN LUST	CPS-SLIC	FEMA UST	UST	AST	INDIAN UST	VCP	INDIAN VCP	BROWNFIELDS
PARSEC, INC. 650 S STIMSON AVE CITY OF INDUSTRY, CA 91745 1024793389	N150 NNW 1/8-1/4 1116 ft. 333 ft. Lower																													
SOUTHERN PACIFIC EAGON 650 S STINSON CITY OF INDUSTRY, CA 91745 S113171917	N151 NNW 1/8-1/4 1116 ft. 333 ft. Lower																													
FRITZ COMPANIES INC 650 S STINSON CITY OF INDUSTRY, CA 91745 S113171928	N152 NNW 1/8-1/4 1116 ft. 333 ft. Lower																													
TTX COMPANY 650 S STIMSON AVE CITY OF INDUSTRY, CA 91745 S113072435	N153 NNW 1/8-1/4 1116 ft. 333 ft. Lower																													
MY LITTLE ANGELS PHOTOGRAPHY 16327 SHADYBEND DR HACIENDA HEIGHTS, CA 91745 S113080611	O154 SSE 1/8-1/4 1141 ft. 372 ft. Higher																													

ADDITIONAL ENVIRONMENTAL RECORDS

| Site | US BROWNFIELDS | WMUDS/SWAT | SWRCY | HAULERS | INDIAN ODI | DEBRIS REGION 9 | ODI | IHS OPEN DUMPS | US HIST CDL | AOCONCERN | HIST Cal-Sites | SCH | CDL | CERS HAZ WASTE | Toxic Pits | US CDL | SWEEPS UST | HIST UST | CERS TANKS | CA FID UST | LIENS | LIENS 2 | DEED | HMIRS | CHMIRS | LDS | MCS | SPILLS 90 | RCRA NonGen / NLR | FUDS | DOD | SCRD DRYCLEANERS | US FIN ASSUR | EPA WATCH LIST | 2020 COR ACTION | TSCA | TRIS | SSTS | ROD | RMP | RAATS | PRP | PADS | ICIS | FTTS | MLTS | COAL ASH DOE | COAL ASH EPA | PCB TRANSFORMER | RADINFO | HIST FTTS | DOT OPS | CONSENT | INDIAN RESERV | FUSRAP | UMTRA | LEAD SMELTERS | US AIRS | US MINES | MINES MRDS | ABANDONED MINES | FINDS | UXO | DOCKET HWC | ECHO | FUELS PROGRAM | PFAS NPL | PFAS FEDERAL SITES | PFAS TSCA | PFAS TRIS | PFAS RCRA MANIFEST |
|---|---|---|---|---|---|---|---|---|---|---|---|---|---|---|---|---|---|---

EXECUTIVE SUMMARY

TARGET PROPERTY ADDRESS

MARICI-CITY OF INDUSTRY BESS
16233 GALE AVENUE
HACIENDA HEIGHTS, CA 91745
Elevation: 347 ft.
EDR Inquiry Number: 7769050.2s

STANDARD ENVIRONMENTAL RECORDS

SURROUNDING PROPERTY SEARCH RESULTS Site	Map ID Direction Distance Distance ft. Elevation ft.	NPL	Proposed NPL	NPL LIENS	Delisted NPL	FEDERAL FACILITY	SEMS	SEMS-ARCHIVE	CORRACTS	RCRA-TSDF	RCRA-LQG	RCRA-SQG	RCRA-VSQG	LUCIS	US ENG CONTROLS	US INST CONTROLS	ERNS	RESPONSE	ENVIROSTOR	SWF/LF	LUST	INDIAN LUST	CPS-SLIC	FEMA UST	UST	AST	INDIAN UST	VCP	INDIAN VCP	BROWNFIELDS
WOODFILED MED GRP 16025 GALE AVENUE #A-17 CITY OF INDUSTRY, CA 91745 S113077731	I155 West 1/8-1/4 1151 ft. 344 ft. Lower																													
UNIVERSAL INDUSTRIAL CARE 16025 EAST GALE AVENUE UNIT B10 INDUSTRY, CA 91745 S124824971	I156 West 1/8-1/4 1151 ft. 344 ft. Lower																													
KWIK-KOPY PRINTING 16025 EAST GALE AVENUE INDUSTRY, CA 91745 S113069633	I157 West 1/8-1/4 1151 ft. 344 ft. Lower																													
PERFECTA UV FINISHING 715 S STIMSON AVE CITY OF INDUSTRY, CA 91745 S127125194	J158 NNW 1/8-1/4 1156 ft. 334 ft. Lower																													
INDUSTRY DEBURRING, INC. 715 STIMSON AVE. CITY OF INDUSTRY, CA 91745 S106764860	J159 NNW 1/8-1/4 1156 ft. 334 ft. Lower																						X							

ADDITIONAL ENVIRONMENTAL RECORDS

| Site | US BROWNFIELDS | WMUDS/SWAT | SWRCY | HAULERS | INDIAN ODI | DEBRIS REGION 9 | ODI | IHS OPEN DUMPS | US HIST CDL | AOCONCERN | HIST Cal-Sites | SCH | CDL | CERS HAZ WASTE | Toxic Pits | US CDL | SWEEPS UST | HIST UST | CERS TANKS | CA FID UST | LIENS | LIENS 2 | DEED | HMIRS | CHMIRS | LDS | MCS | SPILLS 90 | RCRA NonGen / NLR | FUDS | DOD | SCRD DRYCLEANERS | US FIN ASSUR | EPA WATCH LIST | 2020 COR ACTION | TSCA | TRIS | SSTS | ROD | RMP | RAATS | PRP | PADS | ICIS | FTTS | MLTS | COAL ASH DOE | COAL ASH EPA | PCB TRANSFORMER | RADINFO | HIST FTTS | DOT OPS | CONSENT | INDIAN RESERV | FUSRAP | UMTRA | LEAD SMELTERS | US AIRS | US MINES | MINES MRDS | ABANDONED MINES | FINDS | UXO | DOCKET HWC | ECHO | FUELS PROGRAM | PFAS NPL | PFAS FEDERAL SITES | PFAS TSCA | PFAS TRIS | PFAS RCRA MANIFEST |
|---|---|---|---|---|---|---|---|---|---|---|---|---|---|---|---|---|---|---

EXECUTIVE SUMMARY

TARGET PROPERTY ADDRESS

MARICI-CITY OF INDUSTRY BESS
16233 GALE AVENUE
HACIENDA HEIGHTS, CA 91745
Elevation: 347 ft.
EDR Inquiry Number: 7769050.2s

STANDARD ENVIRONMENTAL RECORDS

SURROUNDING PROPERTY SEARCH RESULTS Site	Map ID Direction Distance Distance ft. Elevation ft.	NPL	Proposed NPL	NPL LIENS	Delisted NPL	FEDERAL FACILITY	SEMS	SEMS-ARCHIVE	CORRACTS	RCRA-TSDF	RCRA-LQG	RCRA-SQG	RCRA-VSQG	LUCIS	US ENG CONTROLS	US INST CONTROLS	ERNS	RESPONSE	ENVIROSTOR	SWF/LF	LUST	INDIAN LUST	CPS-SLIC	FEMA UST	UST	AST	INDIAN UST	VCP	INDIAN VCP	BROWNFIELDS
PERFECTA UV FINISHING 715 S. STIMSON AVE. CITY OF INDUSTRY, CA 91745 1026722781	J160 NNW 1/8-1/4 1156 ft. 334 ft. Lower																													
NATURAL NECTAR 16020 PHOENIX DR. CITY OF INDUSTRY, CA 91745 S106764897	M161 NW 1/8-1/4 1172 ft. 338 ft. Lower																						X							
NETAR CONFECTIONS 16020 PHOENIX DR INDUSTRY, CA 91745 S113046949	M162 NW 1/8-1/4 1172 ft. 338 ft. Lower																													
LANSCO DIE CASTING 711 S STIMSON AVE CITY OF INDUSTRY, CA 91745 U001569699	J163 NNW 1/8-1/4 1173 ft. 334 ft. Lower																													
TRIVIEW GLASS INDUSTRIES LLC 711 S. STIMSON AVE CITY OF INDUSTRY, CA 91745 S123595660	J164 NNW 1/8-1/4 1173 ft. 334 ft. Lower																													

ADDITIONAL ENVIRONMENTAL RECORDS

| Site | US BROWNFIELDS | WMUDS/SWAT | SWRCY | HAULERS | INDIAN ODI | DEBRIS REGION 9 | ODI | IHS OPEN DUMPS | US HIST CDL | AOCONCERN | HIST Cal-Sites | SCH | CDL | CERS HAZ WASTE | Toxic Pits | US CDL | SWEEPS UST | HIST UST | CERS TANKS | CA FID UST | LIENS | LIENS 2 | DEED | HMIRS | CHMIRS | LDS | MCS | SPILLS 90 | RCRA NonGen / NLR | FUDS | DOD | SCRD DRYCLEANERS | US FIN ASSUR | EPA WATCH LIST | 2020 COR ACTION | TSCA | TRIS | SSTS | ROD | RMP | RAATS | PRP | PADS | ICIS | FTTS | MLTS | COAL ASH DOE | COAL ASH EPA | PCB TRANSFORMER | RADINFO | HIST FTTS | DOT OPS | CONSENT | INDIAN RESERV | FUSRAP | UMTRA | LEAD SMELTERS | US AIRS | US MINES | MINES MRDS | ABANDONED MINES | FINDS | UXO | DOCKET HWC | ECHO | FUELS PROGRAM | PFAS NPL | PFAS FEDERAL SITES | PFAS TSCA | PFAS TRIS | PFAS RCRA MANIFEST |
|---|---|---|---|---|---|---|---|---|---|---|---|---|---|---|---|---|---|---

EXECUTIVE SUMMARY

TARGET PROPERTY ADDRESS

MARICI-CITY OF INDUSTRY BESS
16233 GALE AVENUE
HACIENDA HEIGHTS, CA 91745
Elevation: 347 ft.
EDR Inquiry Number: 7769050.2s

STANDARD ENVIRONMENTAL RECORDS

SURROUNDING PROPERTY SEARCH RESULTS Site	Map ID Direction Distance Distance ft. Elevation ft.	NPL	Proposed NPL	NPL LIENS	Delisted NPL	FEDERAL FACILITY	SEMS	SEMS-ARCHIVE	CORRACTS	RCRA-TSDF	RCRA-LQG	RCRA-SQG	RCRA-VSQG	LUCIS	US ENG CONTROLS	US INST CONTROLS	ERNS	RESPONSE	ENVIROSTOR	SWF/LF	LUST	INDIAN LUST	CPS-SLIC	FEMA UST	UST	AST	INDIAN UST	VCP	INDIAN VCP	BROWNFIELDS
LANSCO DIE CASTING, INC. 711 S. STIMSON AVENUE CITY OF INDUSTRY, CA 91745 S118757410	J165 NNW 1/8-1/4 1173 ft. 334 ft. Lower																		X											
LANSCO DIE CASTING INC 711 S STINSON AVE CITY OF INDUSTRY, CA 91745 1000378320	J166 NNW 1/8-1/4 1173 ft. 334 ft. Lower											X																		
TRIVIEW GLASS 711 S STIMSON AVE CITY OF INDUSTRY, CA 91745 1024850307	J167 NNW 1/8-1/4 1173 ft. 334 ft. Lower																													
LANSCO DIE CASTING INC 711 S STIMSON AVE CITY OF INDUSTRY, CA 91745 S113001227	J168 NNW 1/8-1/4 1173 ft. 334 ft. Lower																													
TRIVIEW GLASS INDUSTRIES, LLC 711 S STIMSON AVE CITY OF INDUSTRY, CA 91745 S124621458	J169 NNW 1/8-1/4 1173 ft. 334 ft. Lower																													

ADDITIONAL ENVIRONMENTAL RECORDS

| Site | US BROWNFIELDS | WMUDS/SWAT | SWRCY | HAULERS | INDIAN ODI | DEBRIS REGION 9 | ODI | IHS OPEN DUMPS | US HIST CDL | AOCONCERN | HIST Cal-Sites | SCH | CDL | CERS HAZ WASTE | Toxic Pits | US CDL | SWEEPS UST | HIST UST | CERS TANKS | CA FID UST | LIENS | LIENS 2 | DEED | HMIRS | CHMIRS | LDS | MCS | SPILLS 90 | RCRA NonGen / NLR | FUDS | DOD | SCRD DRYCLEANERS | US FIN ASSUR | EPA WATCH LIST | 2020 COR ACTION | TSCA | TRIS | SSTS | ROD | RMP | RAATS | PRP | PADS | ICIS | FTTS | MLTS | COAL ASH DOE | COAL ASH EPA | PCB TRANSFORMER | RADINFO | HIST FTTS | DOT OPS | CONSENT | INDIAN RESERV | FUSRAP | UMTRA | LEAD SMELTERS | US AIRS | US MINES | MINES MRDS | ABANDONED MINES | FINDS | UXO | DOCKET HWC | ECHO | FUELS PROGRAM | PFAS NPL | PFAS FEDERAL SITES | PFAS TSCA | PFAS TRIS | PFAS RCRA MANIFEST |
|---|---|---|---|---|---|---|---|---|---|---|---|---|---|---|---|---|---|---

EXECUTIVE SUMMARY

TARGET PROPERTY ADDRESS

MARICI-CITY OF INDUSTRY BESS
16233 GALE AVENUE
HACIENDA HEIGHTS, CA 91745
Elevation: 347 ft.
EDR Inquiry Number: 7769050.2s

STANDARD ENVIRONMENTAL RECORDS

SURROUNDING PROPERTY SEARCH RESULTS Site	Map ID Direction Distance Distance ft. Elevation ft.	NPL	Proposed NPL	NPL LIENS	Delisted NPL	FEDERAL FACILITY	SEMS	SEMS-ARCHIVE	CORRACTS	RCRA-TSDF	RCRA-LQG	RCRA-SQG	RCRA-VSQG	LUCIS	US ENG CONTROLS	US INST CONTROLS	ERNS	RESPONSE	ENVIROSTOR	SWF/LF	LUST	INDIAN LUST	CPS-SLIC	FEMA UST	UST	AST	INDIAN UST	VCP	INDIAN VCP	BROWNFIELDS
TALBERT ARCHITECTURAL PANELS & DOORS INC 711 S STIMSON AVENUE CITY OF INDUSTRY, CA 91745 S123632953	J170 NNW 1/8-1/4 1173 ft. 334 ft. Lower																													
KIM'S UNOCAL 76 16051 E GALE CITY OF INDUSTRY, CA 91745 S124804017	P171 West 1/8-1/4 1198 ft. 345 ft. Lower																													
GALE UNION 76 16051 E GALE CITY OF INDUSTRY, CA 91745 S124937689	P172 West 1/8-1/4 1198 ft. 345 ft. Lower																													
HEATH CARTER 16157 BINNEY ST HACIENDA HEIGHTS, CA 91745 S120998426	173 SW 1/8-1/4 1217 ft. 364 ft. Higher																													
HOME AMERICA REALTY 16030 GALE AVE HACIENDA HEIGHTS, CA 91745 S112970540	P174 West 1/8-1/4 1230 ft. 345 ft. Lower																													

ADDITIONAL ENVIRONMENTAL RECORDS

| Site | US BROWNFIELDS | WMUDS/SWAT | SWRCY | HAULERS | INDIAN ODI | DEBRIS REGION 9 | ODI | IHS OPEN DUMPS | US HIST CDL | AOCONCERN | HIST Cal-Sites | SCH | CDL | CERS HAZ WASTE | Toxic Pits | US CDL | SWEEPS UST | HIST UST | CERS TANKS | CA FID UST | LIENS | LIENS 2 | DEED | HMIRS | CHMIRS | LDS | MCS | SPILLS 90 | RCRA NonGen / NLR | FUDS | DOD | SCRD DRYCLEANERS | US FIN ASSUR | EPA WATCH LIST | 2020 COR ACTION | TSCA | TRIS | SSTS | ROD | RMP | RAATS | PRP | PADS | ICIS | FTTS | MLTS | COAL ASH DOE | COAL ASH EPA | PCB TRANSFORMER | RADINFO | HIST FTTS | DOT OPS | CONSENT | INDIAN RESERV | FUSRAP | UMTRA | LEAD SMELTERS | US AIRS | US MINES | MINES MRDS | ABANDONED MINES | FINDS | UXO | DOCKET HWC | ECHO | FUELS PROGRAM | PFAS NPL | PFAS FEDERAL SITES | PFAS TSCA | PFAS TRIS | PFAS RCRA MANIFEST |
|---|---|---|---|---|---|---|---|---|---|---|---|---|---|---|---|---|---|---

EXECUTIVE SUMMARY

TARGET PROPERTY ADDRESS

MARICI-CITY OF INDUSTRY BESS
16233 GALE AVENUE
HACIENDA HEIGHTS, CA 91745
Elevation: 347 ft.
EDR Inquiry Number: 7769050.2s

STANDARD ENVIRONMENTAL RECORDS

SURROUNDING PROPERTY SEARCH RESULTS Site	Map ID Direction Distance Distance ft. Elevation ft.	NPL	Proposed NPL	NPL LIENS	Delisted NPL	FEDERAL FACILITY	SEMS	SEMS-ARCHIVE	CORRACTS	RCRA-TSDF	RCRA-LQG	RCRA-SQG	RCRA-VSQG	LUCIS	US ENG CONTROLS	US INST CONTROLS	ERNS	RESPONSE	ENVIROSTOR	SWF/LF	LUST	INDIAN LUST	CPS-SLIC	FEMA UST	UST	AST	INDIAN UST	VCP	INDIAN VCP	BROWNFIELDS
MECHANICAL ENERGY SYSTEMS, INC 16025 ROBIN WAY CITY OF INDUSTRY (CORPORATE NA, CA 91745 S106764889	175 WNW 1/8-1/4 1230 ft. 340 ft. Lower																						X							
HRL INC CITY OF INDUSTRY, CA 1027369381	N176 NNW 1/8-1/4 1259 ft. 323 ft. Lower																													
LANSCO DIE CASTING 711 S STIMSON AVENUE INDUSTRY, CA 0 S123763055	N177 NNW 1/8-1/4 1292 ft. 326 ft. Lower																													
BARR DOOR SALES, INC. 16010 PHOENIX DR. CITY OF INDUSTRY, CA 91745 S106764803	M178 NW 1/8-1/4 1305 ft. 337 ft. Lower																						X							
AMERICAN NUTRITION BARS 16010 PHOENIX DR INDUSTRY, CA 91745 S112883079	M179 NW 1/8-1/4 1305 ft. 337 ft. Lower																													

ADDITIONAL ENVIRONMENTAL RECORDS

| Site | US BROWNFIELDS | WMUDS/SWAT | SWRCY | HAULERS | INDIAN ODI | DEBRIS REGION 9 | ODI | IHS OPEN DUMPS | US HIST CDL | AOCONCERN | HIST Cal-Sites | SCH | CDL | CERS HAZ WASTE | Toxic Pits | US CDL | SWEEPS UST | HIST UST | CERS TANKS | CA FID UST | LIENS | LIENS 2 | DEED | HMIRS | CHMIRS | LDS | MCS | SPILLS 90 | RCRA NonGen / NLR | FUDS | DOD | SCRD DRYCLEANERS | US FIN ASSUR | EPA WATCH LIST | 2020 COR ACTION | TSCA | TRIS | SSTS | ROD | RMP | RAATS | PRP | PADS | ICIS | FTTS | MLTS | COAL ASH DOE | COAL ASH EPA | PCB TRANSFORMER | RADINFO | HIST FTTS | DOT OPS | CONSENT | INDIAN RESERV | FUSRAP | UMTRA | LEAD SMELTERS | US AIRS | US MINES | MINES MRDS | ABANDONED MINES | FINDS | UXO | DOCKET HWC | ECHO | FUELS PROGRAM | PFAS NPL | PFAS FEDERAL SITES | PFAS TSCA | PFAS TRIS | PFAS RCRA MANIFEST |
|---|---|---|---|---|---|---|---|---|---|---|---|---|---|---|---|---|---|---

EXECUTIVE SUMMARY

TARGET PROPERTY ADDRESS

MARICI-CITY OF INDUSTRY BESS
16233 GALE AVENUE
HACIENDA HEIGHTS, CA 91745
Elevation: 347 ft.
EDR Inquiry Number: 7769050.2s

STANDARD ENVIRONMENTAL RECORDS

SURROUNDING PROPERTY SEARCH RESULTS Site	Map ID Direction Distance Distance ft. Elevation ft.	NPL	Proposed NPL	NPL LIENS	Delisted NPL	FEDERAL FACILITY	SEMS	SEMS-ARCHIVE	CORRACTS	RCRA-TSDF	RCRA-LQG	RCRA-SQG	RCRA-VSQG	LUCIS	US ENG CONTROLS	US INST CONTROLS	ERNS	RESPONSE	ENVIROSTOR	SWF/LF	LUST	INDIAN LUST	CPS-SLIC	FEMA UST	UST	AST	INDIAN UST	VCP	INDIAN VCP	BROWNFIELDS
SHANT KAB 16327 DENLEY ST LA PUENTE, CA 91745 1027214763	O180 SSE 1/8-1/4 1311 ft. 376 ft. Higher																													
MAYFIELD, JOHN 16327 DENLEY ST HACIENDA HEIGHTS, CA 91745 S117293031	O181 SSE 1/8-1/4 1311 ft. 376 ft. Higher																													
PITNEY BOWES INC 16035 PHOENIX DR CITY OF INDUSTRY, CA 91745 S123621986	Q182 NW 1/8-1/4 1311 ft. 336 ft. Lower																													
MTM CONSTRUCTION INC 16035 PHOENIX DR CITY OF INDUSTRY, CA 91745 S123610886	Q183 NW 1/8-1/4 1311 ft. 336 ft. Lower																													
PITNEY BOWES 16035 E. PHOENIX DR. CITY OF INDUSTRY, CA 91745 S103982023	Q184 NW 1/4-1/2 1344 ft. 336 ft. Lower																						X							

ADDITIONAL ENVIRONMENTAL RECORDS

| SURROUNDING PROPERTY SEARCH RESULTS
Site | Map ID
Direction
Distance
Distance ft.
Elevation ft. | US BROWNFIELDS | WMUDS/SWAT | SWRCY | HAULERS | INDIAN ODI | DEBRIS REGION 9 | ODI | IHS OPEN DUMPS | US HIST CDL | AOCONCERN | HIST Cal-Sites | SCH | CDL | CERS HAZ WASTE | Toxic Pits | US CDL | SWEEPS UST | HIST UST | CERS TANKS | CA FID UST | LIENS | LIENS 2 | DEED | HMIRS | CHMIRS | LDS | MCS | SPILLS 90 | RCRA NonGen / NLR | FUDS | DOD | SCRD DRYCLEANERS | US FIN ASSUR | EPA WATCH LIST | 2020 COR ACTION | TSCA | TRIS | SSTS | ROD | RMP | RAATS | PRP | PADS | ICIS | FTTS | MLTS | COAL ASH DOE | COAL ASH EPA | PCB TRANSFORMER | RADINFO | HIST FTTS | DOT OPS | CONSENT | INDIAN RESERV | FUSRAP | UMTRA | LEAD SMELTERS | US AIRS | US MINES | MINES MRDS | ABANDONED MINES | FINDS | UXO | DOCKET HWC | ECHO | FUELS PROGRAM | PFAS NPL | PFAS FEDERAL SITES | PFAS TSCA | PFAS TRIS | PFAS RCRA MANIFEST |
|---|---|---|---|---|---|---|---|---|---|---|---|---|---|---|---|---|---|---

EXECUTIVE SUMMARY

TARGET PROPERTY ADDRESS

MARICI-CITY OF INDUSTRY BESS
16233 GALE AVENUE
HACIENDA HEIGHTS, CA 91745
Elevation: 347 ft.
EDR Inquiry Number: 7769050.2s

STANDARD ENVIRONMENTAL RECORDS

SURROUNDING PROPERTY SEARCH RESULTS Site	Map ID Direction Distance Distance ft. Elevation ft.	NPL	Proposed NPL	NPL LIENS	Delisted NPL	FEDERAL FACILITY	SEMS	SEMS-ARCHIVE	CORRACTS	RCRA-TSDF	RCRA-LQG	RCRA-SQG	RCRA-VSQG	LUCIS	US ENG CONTROLS	US INST CONTROLS	ERNS	RESPONSE	ENVIROSTOR	SWF/LF	LUST	INDIAN LUST	CPS-SLIC	FEMA UST	UST	AST	INDIAN UST	VCP	INDIAN VCP	BROWNFIELDS
DRAW TITE 16025 PHOENIX DR. CITY OF INDUSTRY, CA 91745 S106764832	Q185 NW 1/4-1/2 1455 ft. 335 ft. Lower																						X							
L & P PROPERTY MANAGEMENT 16040 STEPHENS STREET CITY OF INDUSTRY, CA 91745 S113149485	R186 North 1/4-1/2 1548 ft. 335 ft. Lower																						X							
COSMOS FOOD CO., INC. 16015 PHOENIX DR CITY OF INDUSTRY, CA 91745 S117705932	187 NW 1/4-1/2 1689 ft. 333 ft. Lower																						X							
FERRO UNION 16049 STEPHENS ST CITY OF INDUSTRY, CA 91745 U001569677	R188 North 1/4-1/2 1714 ft. 334 ft. Lower																						X							
L & A JUICE CO INC 16195 STEPHENS ST CITY OF INDUSTRY, CA 91745 S106764872	189 NNE 1/4-1/2 1792 ft. 340 ft. Lower																						X							

ADDITIONAL ENVIRONMENTAL RECORDS

| SURROUNDING PROPERTY SEARCH RESULTS
Site | Map ID
Direction
Distance
Distance ft.
Elevation ft. | US BROWNFIELDS | WMUDS/SWAT | SWRCY | HAULERS | INDIAN ODI | DEBRIS REGION 9 | ODI | IHS OPEN DUMPS | US HIST CDL | AOCONCERN | HIST Cal-Sites | SCH | CDL | CERS HAZ WASTE | Toxic Pits | US CDL | SWEEPS UST | HIST UST | CERS TANKS | CA FID UST | LIENS | LIENS 2 | DEED | HMIRS | CHMIRS | LDS | MCS | SPILLS 90 | RCRA NonGen / NLR | FUDS | DOD | SCRD DRYCLEANERS | US FIN ASSUR | EPA WATCH LIST | 2020 COR ACTION | TSCA | TRIS | SSTS | ROD | RMP | RAATS | PRP | PADS | ICIS | FTTS | MLTS | COAL ASH DOE | COAL ASH EPA | PCB TRANSFORMER | RADINFO | HIST FTTS | DOT OPS | CONSENT | INDIAN RESERV | FUSRAP | UMTRA | LEAD SMELTERS | US AIRS | US MINES | MINES MRDS | ABANDONED MINES | FINDS | UXO | DOCKET HWC | ECHO | FUELS PROGRAM | PFAS NPL | PFAS FEDERAL SITES | PFAS TSCA | PFAS TRIS | PFAS RCRA MANIFEST |
|---|---|---|---|---|---|---|---|---|---|---|---|---|---|---|---|---|---|---

EXECUTIVE SUMMARY

TARGET PROPERTY ADDRESS

MARICI-CITY OF INDUSTRY BESS
16233 GALE AVENUE
HACIENDA HEIGHTS, CA 91745
Elevation: 347 ft.
EDR Inquiry Number: 7769050.2s

STANDARD ENVIRONMENTAL RECORDS

SURROUNDING PROPERTY SEARCH RESULTS Site	Map ID Direction Distance Distance ft. Elevation ft.	NPL	Proposed NPL	NPL LIENS	Delisted NPL	FEDERAL FACILITY	SEMS	SEMS-ARCHIVE	CORRACTS	RCRA-TSDF	RCRA-LQG	RCRA-SQG	RCRA-VSQG	LUCIS	US ENG CONTROLS	US INST CONTROLS	ERNS	RESPONSE	ENVIROSTOR	SWF/LF	LUST	INDIAN LUST	CPS-SLIC	FEMA UST	UST	AST	INDIAN UST	VCP	INDIAN VCP	BROWNFIELDS
COMMERCIAL CHAIR COMPANY 16000 PHOENIX DR. CITY OF INDUSTRY, CA 91745 S113052318	190 WNW 1/4-1/2 1797 ft. 333 ft. Lower																						X							
STOODY COMPANY 16425 E. GALE AVE. CITY OF INDUSTRY, CA 91745 S105034992	S191 ESE 1/4-1/2 1822 ft. 369 ft. Higher																						X							
FORMER TTFI, INC. 1225 JOHNSON DR CITY OF INDUSTRY (CORPORATE NA, CA 91745 S106484503	S192 SE 1/4-1/2 1944 ft. 373 ft. Higher																						X							
LILI INTERNATIONAL 1245 JOHNSON DR CITY OF INDUSTRY (CORPORATE NA, CA 91745 S106484501	T193 SE 1/4-1/2 1963 ft. 376 ft. Higher																						X							
TRANE COMPANY 16500 E. GALE AVE. CITY OF INDUSTRY, CA 91745 S106764958	U194 SE 1/4-1/2 2123 ft. 373 ft. Higher																						X							

ADDITIONAL ENVIRONMENTAL RECORDS

| Site | US BROWNFIELDS | WMUDS/SWAT | SWRCY | HAULERS | INDIAN ODI | DEBRIS REGION 9 | ODI | IHS OPEN DUMPS | US HIST CDL | AOCONCERN | HIST Cal-Sites | SCH | CDL | CERS HAZ WASTE | Toxic Pits | US CDL | SWEEPS UST | HIST UST | CERS TANKS | CA FID UST | LIENS | LIENS 2 | DEED | HMIRS | CHMIRS | LDS | MCS | SPILLS 90 | RCRA NonGen / NLR | FUDS | DOD | SCRD DRYCLEANERS | US FIN ASSUR | EPA WATCH LIST | 2020 COR ACTION | TSCA | TRIS | SSTS | ROD | RMP | RAATS | PRP | PADS | ICIS | FTTS | MLTS | COAL ASH DOE | COAL ASH EPA | PCB TRANSFORMER | RADINFO | HIST FTTS | DOT OPS | CONSENT | INDIAN RESERV | FUSRAP | UMTRA | LEAD SMELTERS | US AIRS | US MINES | MINES MRDS | ABANDONED MINES | FINDS | UXO | DOCKET HWC | ECHO | FUELS PROGRAM | PFAS NPL | PFAS FEDERAL SITES | PFAS TSCA | PFAS TRIS | PFAS RCRA MANIFEST |
|---|---|---|---|---|---|---|---|---|---|---|---|---|---|---|---|---|---|---

EXECUTIVE SUMMARY

TARGET PROPERTY ADDRESS

MARICI-CITY OF INDUSTRY BESS
16233 GALE AVENUE
HACIENDA HEIGHTS, CA 91745
Elevation: 347 ft.
EDR Inquiry Number: 7769050.2s

STANDARD ENVIRONMENTAL RECORDS

SURROUNDING PROPERTY SEARCH RESULTS Site	Map ID Direction Distance Distance ft. Elevation ft.	NPL	Proposed NPL	NPL LIENS	Delisted NPL	FEDERAL FACILITY	SEMS	SEMS-ARCHIVE	CORRACTS	RCRA-TSDF	RCRA-LQG	RCRA-SQG	RCRA-VSQG	LUCIS	US ENG CONTROLS	US INST CONTROLS	ERNS	RESPONSE	ENVIROSTOR	SWF/LF	LUST	INDIAN LUST	CPS-SLIC	FEMA UST	UST	AST	INDIAN UST	VCP	INDIAN VCP	BROWNFIELDS
WALNUT CREEK ENERGY PARK 911 BIXBY DRIVE CITY OF INDUSTRY, CA 91745 S108742423	195 East 1/4-1/2 2177 ft. 356 ft. Higher																		X									X		
A. GEO. DIACK, INC. 1250 JOHNSON DR. CITY OF INDUSTRY, CA 91745 S106764781	T196 SE 1/4-1/2 2182 ft. 380 ft. Higher																						X							
AQUARIUS SYSTEMS AMERICA INC. 1315 JOHNSON DR. CITY OF INDUSTRY, CA 91745 S106764880	V197 SE 1/4-1/2 2210 ft. 384 ft. Higher																						X							
WESTERN SALES NETWORK 16520 E. GALE AVE. CITY OF INDUSTRY, CA 91745 S106764984	U198 SE 1/4-1/2 2279 ft. 375 ft. Higher																						X							
SUPERIOR TOOL 1310 JOHNSON DR. CITY OF INDUSTRY, CA 91745 S103946678	V199 SE 1/4-1/2 2288 ft. 383 ft. Higher																						X							

ADDITIONAL ENVIRONMENTAL RECORDS

| Site | US BROWNFIELDS | WMUDS/SWAT | SWRCY | HAULERS | INDIAN ODI | DEBRIS REGION 9 | ODI | IHS OPEN DUMPS | US HIST CDL | AOCONCERN | HIST Cal-Sites | SCH | CDL | CERS HAZ WASTE | Toxic Pits | US CDL | SWEEPS UST | HIST UST | CERS TANKS | CA FID UST | LIENS | LIENS 2 | DEED | HMIRS | CHMIRS | LDS | MCS | SPILLS 90 | RCRA NonGen / NLR | FUDS | DOD | SCRD DRYCLEANERS | US FIN ASSUR | EPA WATCH LIST | 2020 COR ACTION | TSCA | TRIS | SSTS | ROD | RMP | RAATS | PRP | PADS | ICIS | FTTS | MLTS | COAL ASH DOE | COAL ASH EPA | PCB TRANSFORMER | RADINFO | HIST FTTS | DOT OPS | CONSENT | INDIAN RESERV | FUSRAP | UMTRA | LEAD SMELTERS | US AIRS | US MINES | MINES MRDS | ABANDONED MINES | FINDS | UXO | DOCKET HWC | ECHO | FUELS PROGRAM | PFAS NPL | PFAS FEDERAL SITES | PFAS TSCA | PFAS TRIS | PFAS RCRA MANIFEST |
|---|---|---|---|---|---|---|---|---|---|---|---|---|---|---|---|---|---|---

EXECUTIVE SUMMARY

TARGET PROPERTY ADDRESS

MARICI-CITY OF INDUSTRY BESS
16233 GALE AVENUE
HACIENDA HEIGHTS, CA 91745
Elevation: 347 ft.
EDR Inquiry Number: 7769050.2s

STANDARD ENVIRONMENTAL RECORDS

SURROUNDING PROPERTY SEARCH RESULTS Site	Map ID Direction Distance Distance ft. Elevation ft.	NPL	Proposed NPL	NPL LIENS	Delisted NPL	FEDERAL FACILITY	SEMS	SEMS-ARCHIVE	CORRACTS	RCRA-TSDF	RCRA-LQG	RCRA-SQG	RCRA-VSQG	LUCIS	US ENG CONTROLS	US INST CONTROLS	ERNS	RESPONSE	ENVIROSTOR	SWF/LF	LUST	INDIAN LUST	CPS-SLIC	FEMA UST	UST	AST	INDIAN UST	VCP	INDIAN VCP	BROWNFIELDS
EVERITT AND RAY INC 1325 JOHNSON DRIVE INDUSTRY, CA 91745 S106764837	V200 SE 1/4-1/2 2303 ft. 386 ft. Higher																						X							
SPRINGS MILLS, INC. 15939 E. VALLEY BLVD. CITY OF INDUSTRY, CA 91745 S106764944	W201 North 1/4-1/2 2339 ft. 330 ft. Lower																						X							
ELECTRO MED 1320 JOHNSON DR INDUSTRY, CA 91745 S112901627	V202 SE 1/4-1/2 2373 ft. 386 ft. Higher																						X							
KIM LIGHTING 16555 E. GALE AVENUE INDUSTRY, CA 91745 S118757414	U203 ESE 1/4-1/2 2374 ft. 374 ft. Higher																		X											
KIM LIGHTING 16555 E GALE AVE CITY OF INDUSTRY (CORPORATE NA, CA 91749 1006816084	U204 ESE 1/4-1/2 2374 ft. 374 ft. Higher																						X							

ADDITIONAL ENVIRONMENTAL RECORDS

SURROUNDING PROPERTY SEARCH RESULTS Site	Map ID Direction Distance Distance ft. Elevation ft.	US BROWNFIELDS	WMUDS/SWAT	SWRCY	HAULERS	INDIAN ODI	DEBRIS REGION 9	ODI	IHS OPEN DUMPS	US HIST CDL	AOCONCERN	HIST Cal-Sites	SCH	CDL	CERS HAZ WASTE	Toxic Pits	US CDL	SWEEPS UST	HIST UST	CERS TANKS	CA FID UST	LIENS	LIENS 2	DEED	HMIRS	CHMIRS	LDS	MCS	SPILLS 90	RCRA NonGen / NLR	FUDS	DOD	SCRD DRYCLEANERS	US FIN ASSUR	EPA WATCH LIST	2020 COR ACTION	TSCA	TRIS	SSTS	ROD	RMP	RAATS	PRP	PADS	ICIS	FTTS	MLTS	COAL ASH DOE	COAL ASH EPA	PCB TRANSFORMER	RADINFO	HIST FTTS	DOT OPS	CONSENT	INDIAN RESERV	FUSRAP	UMTRA	LEAD SMELTERS	US AIRS	US MINES	MINES MRDS	ABANDONED MINES	FINDS	UXO	DOCKET HWC	ECHO	FUELS PROGRAM	PFAS NPL	PFAS FEDERAL SITES	PFAS TSCA	PFAS TRIS	PFAS RCRA MANIFEST
EVERITT AND RAY INC 1325 JOHNSON DRIVE INDUSTRY, CA 91745 S106764837	V200 SE 1/4-1/2 2303 ft. 386 ft. Higher																		X																																																											
SPRINGS MILLS, INC. 15939 E. VALLEY BLVD. CITY OF INDUSTRY, CA 91745 S106764944	W201 North 1/4-1/2 2339 ft. 330 ft. Lower																																																																																										
ELECTRO MED 1320 JOHNSON DR INDUSTRY, CA 91745 S112901627	V202 SE 1/4-1/2 2373 ft. 386 ft. Higher																																																																																										
KIM LIGHTING 16555 E. GALE AVENUE INDUSTRY, CA 91745 S118757414	U203 ESE 1/4-1/2 2374 ft. 374 ft. Higher																																																																																											
KIM LIGHTING 16555 E GALE AVE CITY OF INDUSTRY (CORPORATE NA, CA 91749 1006816084	U204 ESE 1/4-1/2 2374 ft. 374 ft. Higher																																																																																												

EXECUTIVE SUMMARY

TARGET PROPERTY ADDRESS

MARICI-CITY OF INDUSTRY BESS
16233 GALE AVENUE
HACIENDA HEIGHTS, CA 91745
Elevation: 347 ft.
EDR Inquiry Number: 7769050.2s

STANDARD ENVIRONMENTAL RECORDS

SURROUNDING PROPERTY SEARCH RESULTS Site	Map ID Direction Distance Distance ft. Elevation ft.	NPL	Proposed NPL	NPL LIENS	Delisted NPL	FEDERAL FACILITY	SEMS	SEMS-ARCHIVE	CORRACTS	RCRA-TSDF	RCRA-LQG	RCRA-SQG	RCRA-VSQG	LUCIS	US ENG CONTROLS	US INST CONTROLS	ERNS	RESPONSE	ENVIROSTOR	SWF/LF	LUST	INDIAN LUST	CPS-SLIC	FEMA UST	UST	AST	INDIAN UST	VCP	INDIAN VCP	BROWNFIELDS
AMERICAN KAL 1355 DARIUS CT. CITY OF INDUSTRY, CA 91744 S106764794	X205 SE 1/4-1/2 2439 ft. 389 ft. Higher																						X							
NUSIGN SUPPLY INC 1365 DARIUS CT CITY OF INDUSTRY, CA 91745 1000148668	X206 SSE 1/4-1/2 2456 ft. 393 ft. Higher											X											X							
MOBIL OIL (FORMER BULK PL 16300 OLD VALLEY LA PUENTE, CA 91746 S103891212	Y207 NE 1/4-1/2 2516 ft. 351 ft. Higher																													
MOBIL FORMER BULK PLANT # 04-419 16300 OLD VALLEY BLVD LA PUENTE, CA 91746 S105693236	Y208 NE 1/4-1/2 2516 ft. 351 ft. Higher																				X									
GRABER INDUSTRIES 15933 E. VALLEY BLVD. CITY OF INDUSTRY, CA 91744 S106764847	W209 North 1/4-1/2 2521 ft. 329 ft. Lower																						X							

ADDITIONAL ENVIRONMENTAL RECORDS

| SURROUNDING PROPERTY SEARCH RESULTS
Site | Map ID
Direction
Distance
Distance ft.
Elevation ft. | US BROWNFIELDS | WMUDS/SWAT | SWRCY | HAULERS | INDIAN ODI | DEBRIS REGION 9 | ODI | IHS OPEN DUMPS | US HIST CDL | AOCONCERN | HIST Cal-Sites | SCH | CDL | CERS HAZ WASTE | Toxic Pits | US CDL | SWEEPS UST | HIST UST | CERS TANKS | CA FID UST | LIENS | LIENS 2 | DEED | HMIRS | CHMIRS | LDS | MCS | SPILLS 90 | RCRA NonGen / NLR | FUDS | DOD | SCRD DRYCLEANERS | US FIN ASSUR | EPA WATCH LIST | 2020 COR ACTION | TSCA | TRIS | SSTS | ROD | RMP | RAATS | PRP | PADS | ICIS | FTTS | MLTS | COAL ASH DOE | COAL ASH EPA | PCB TRANSFORMER | RADINFO | HIST FTTS | DOT OPS | CONSENT | INDIAN RESERV | FUSRAP | UMTRA | LEAD SMELTERS | US AIRS | US MINES | MINES MRDS | ABANDONED MINES | FINDS | UXO | DOCKET HWC | ECHO | FUELS PROGRAM | PFAS NPL | PFAS FEDERAL SITES | PFAS TSCA | PFAS TRIS | PFAS RCRA MANIFEST |
|---|---|---|---|---|---|---|---|---|---|---|---|---|---|---|---|---|---|---

EXECUTIVE SUMMARY

TARGET PROPERTY ADDRESS

MARICI-CITY OF INDUSTRY BESS
16233 GALE AVENUE
HACIENDA HEIGHTS, CA 91745
Elevation: 347 ft.
EDR Inquiry Number: 7769050.2s

STANDARD ENVIRONMENTAL RECORDS

SURROUNDING PROPERTY SEARCH RESULTS Site	Map ID Direction Distance Distance ft. Elevation ft.	NPL	Proposed NPL	NPL LIENS	Delisted NPL	FEDERAL FACILITY	SEMS	SEMS-ARCHIVE	CORRACTS	RCRA-TSDF	RCRA-LQG	RCRA-SQG	RCRA-VSQG	LUCIS	US ENG CONTROLS	US INST CONTROLS	ERNS	RESPONSE	ENVIROSTOR	SWF/LF	LUST	INDIAN LUST	CPS-SLIC	FEMA UST	UST	AST	INDIAN UST	VCP	INDIAN VCP	BROWNFIELDS
MITCHELL RUBBER PRODUCTS 491 WILSON WAY CITY OF INDUSTRY, CA 91744 1000170133	210 NW 1/4-1/2 2567 ft. 324 ft. Lower											X									X		X			X				
ADVANCED COLOR GRAPHICS, INC. 16622 JOHNSON DR. CITY OF INDUSTRY, CA 91745 S106764788	X211 SE 1/4-1/2 2572 ft. 389 ft. Higher																						X							
UNIS TRANSPORTATION 15930 E VALLEY BLVD CITY OF INDUSTRY, CA 91789 S124668744	Z212 NNW 1/4-1/2 2579 ft. 329 ft. Lower																						X							
MATTEL INC 15930 VALLEY BLVD E INDUSTRY, CA 91744 S103587491	Z213 NNW 1/4-1/2 2579 ft. 329 ft. Lower																				X									
MATTEL INC 15930 VALLEY INDUSTRY, CA 91744 S101296427	Z214 NNW 1/4-1/2 2579 ft. 329 ft. Lower																													

ADDITIONAL ENVIRONMENTAL RECORDS

| Site | US BROWNFIELDS | WMUDS/SWAT | SWRCY | HAULERS | INDIAN ODI | DEBRIS REGION 9 | ODI | IHS OPEN DUMPS | US HIST CDL | AOCONCERN | HIST Cal-Sites | SCH | CDL | CERS HAZ WASTE | Toxic Pits | US CDL | SWEEPS UST | HIST UST | CERS TANKS | CA FID UST | LIENS | LIENS 2 | DEED | HMIRS | CHMIRS | LDS | MCS | SPILLS 90 | RCRA NonGen / NLR | FUDS | DOD | SCRD DRYCLEANERS | US FIN ASSUR | EPA WATCH LIST | 2020 COR ACTION | TSCA | TRIS | SSTS | ROD | RMP | RAATS | PRP | PADS | ICIS | FTTS | MLTS | COAL ASH DOE | COAL ASH EPA | PCB TRANSFORMER | RADINFO | HIST FTTS | DOT OPS | CONSENT | INDIAN RESERV | FUSRAP | UMTRA | LEAD SMELTERS | US AIRS | US MINES | MINES MRDS | ABANDONED MINES | FINDS | UXO | DOCKET HWC | ECHO | FUELS PROGRAM | PFAS NPL | PFAS FEDERAL SITES | PFAS TSCA | PFAS TRIS | PFAS RCRA MANIFEST |
|---|---|---|---|---|---|---|---|---|---|---|---|---|---|---|---|---|---|---

EXECUTIVE SUMMARY

TARGET PROPERTY ADDRESS

MARICI-CITY OF INDUSTRY BESS
16233 GALE AVENUE
HACIENDA HEIGHTS, CA 91745
Elevation: 347 ft.
EDR Inquiry Number: 7769050.2s

STANDARD ENVIRONMENTAL RECORDS

SURROUNDING PROPERTY SEARCH RESULTS Site	Map ID Direction Distance Distance ft. Elevation ft.	NPL	Proposed NPL	NPL LIENS	Delisted NPL	FEDERAL FACILITY	SEMS	SEMS-ARCHIVE	CORRACTS	RCRA-TSDF	RCRA-LQG	RCRA-SQG	RCRA-VSQG	LUCIS	US ENG CONTROLS	US INST CONTROLS	ERNS	RESPONSE	ENVIROSTOR	SWF/LF	LUST	INDIAN LUST	CPS-SLIC	FEMA UST	UST	AST	INDIAN UST	VCP	INDIAN VCP	BROWNFIELDS
MATTEL INC 15930 VALLEY BLVD E INDUSTRY, CA 91744 1029019294	Z215 NNW 1/4-1/2 2579 ft. 329 ft. Lower																													
UNITED PACKAGING COMPANY 1215 BIXBY DR. CITY OF INDUSTRY, CA 91745 S106764965	AA216 SE 1/4-1/2 2581 ft. 380 ft. Higher																						X							
TALLYS TRUCK /LA PUENTE MOTORS 16303 OLD VALLEY BLVD LA PUENTE, CA 91744 1029114530	Y217 NE 1/4-1/2 2594 ft. 352 ft. Higher																													
TALLYS TRUCK /LA PUENTE MOTORS 16303 OLD VALLEY BLVD LA PUENTE, CA 91744 S101584293	Y218 NE 1/4-1/2 2594 ft. 352 ft. Higher																				X									
SYMONS CORP 722 S PARRIOTT PL CITY OF INDUSTRY (CORPORATE NA, CA 91745 S106764078	219 NW 1/4-1/2 2605 ft. 324 ft. Lower																						X							

ADDITIONAL ENVIRONMENTAL RECORDS

SURROUNDING PROPERTY SEARCH RESULTS Site	Map ID Direction Distance Distance ft. Elevation ft.	US BROWNFIELDS	WMUDS/SWAT	SWRCY	HAULERS	INDIAN ODI	DEBRIS REGION 9	ODI	IHS OPEN DUMPS	US HIST CDL	AOCONCERN	HIST Cal-Sites	SCH	CDL	CERS HAZ WASTE	Toxic Pits	US CDL	SWEEPS UST	HIST UST	CERS TANKS	CA FID UST	LIENS	LIENS 2	DEED	HMIRS	CHMIRS	LDS	MCS	SPILLS 90	RCRA NonGen / NLR	FUDS	DOD	SCRD DRYCLEANERS	US FIN ASSUR	EPA WATCH LIST	2020 COR ACTION	TSCA	TRIS	SSTS	ROD	RMP	RAATS	PRP	PADS	ICIS	FTTS	MLTS	COAL ASH DOE	COAL ASH EPA	PCB TRANSFORMER	RADINFO	HIST FTTS	DOT OPS	CONSENT	INDIAN RESERV	FUSRAP	UMTRA	LEAD SMELTERS	US AIRS	US MINES	MINES MRDS	ABANDONED MINES	FINDS	UXO	DOCKET HWC	ECHO	FUELS PROGRAM	PFAS NPL	PFAS FEDERAL SITES	PFAS TSCA	PFAS TRIS	PFAS RCRA MANIFEST
MATTEL INC 15930 VALLEY BLVD E INDUSTRY, CA 91744 1029019294	Z215 NNW 1/4-1/2 2579 ft. 329 ft. Lower																																																																									
UNITED PACKAGING COMPANY 1215 BIXBY DR. CITY OF INDUSTRY, CA 91745 S106764965	AA216 SE 1/4-1/2 2581 ft. 380 ft. Higher																																																																											
TALLYS TRUCK /LA PUENTE MOTORS 16303 OLD VALLEY BLVD LA PUENTE, CA 91744 1029114530	Y217 NE 1/4-1/2 2594 ft. 352 ft. Higher																																																																												
TALLYS TRUCK /LA PUENTE MOTORS 16303 OLD VALLEY BLVD LA PUENTE, CA 91744 S101584293	Y218 NE 1/4-1/2 2594 ft. 352 ft. Higher																	X			X																																																					
SYMONS CORP 722 S PARRIOTT PL CITY OF INDUSTRY (CORPORATE NA, CA 91745 S106764078	219 NW 1/4-1/2 2605 ft. 324 ft. Lower																																																																												

EXECUTIVE SUMMARY

TARGET PROPERTY ADDRESS

MARICI-CITY OF INDUSTRY BESS
16233 GALE AVENUE
HACIENDA HEIGHTS, CA 91745
Elevation: 347 ft.
EDR Inquiry Number: 7769050.2s

STANDARD ENVIRONMENTAL RECORDS

SURROUNDING PROPERTY SEARCH RESULTS Site	Map ID Direction Distance Distance ft. Elevation ft.	NPL	Proposed NPL	NPL LIENS	Delisted NPL	FEDERAL FACILITY	SEMS	SEMS-ARCHIVE	CORRACTS	RCRA-TSDF	RCRA-LQG	RCRA-SQG	RCRA-VSQG	LUCIS	US ENG CONTROLS	US INST CONTROLS	ERNS	RESPONSE	ENVIROSTOR	SWF/LF	LUST	INDIAN LUST	CPS-SLIC	FEMA UST	UST	AST	INDIAN UST	VCP	INDIAN VCP	BROWNFIELDS
INDUSTRY HARDWARE CORPORATION 1255 BIXBY DR CITY OF INDUSTRY (CORPORATE NA, CA 91745 S106764861	AA220 SE 1/4-1/2 2611 ft. 383 ft. Higher																						X							
L C COX OIL CO INC 16325 OLD VALLEY BLVD LA PUENTE, CA 91744 S101618903	Y221 NE 1/4-1/2 2620 ft. 353 ft. Higher																						X							
SCHWEITZER ENTERPRISES, INC. 1285 BIXBY DR. CITY OF INDUSTRY, CA 91745 S106764938	222 SE 1/4-1/2 2637 ft. 385 ft. Higher																						X							
BDP CO. 855 ANAHEIM-PUENTE ROAD CITY OF INDUSTRY, CA 91745 S103959256	223 NNW 1/2-1 4080 ft. 321 ft. Lower																		X											
PAC FOUNDRIES-INDUSTRY 16800 CHESTNUT ST CITY OF INDUSTRY, CA 91745 S101669365	224 East 1/2-1 4114 ft. 357 ft. Higher																		X				X							

ADDITIONAL ENVIRONMENTAL RECORDS

| Site | US BROWNFIELDS | WMUDS/SWAT | SWRCY | HAULERS | INDIAN ODI | DEBRIS REGION 9 | ODI | IHS OPEN DUMPS | US HIST CDL | AOCONCERN | HIST Cal-Sites | SCH | CDL | CERS HAZ WASTE | Toxic Pits | US CDL | SWEEPS UST | HIST UST | CERS TANKS | CA FID UST | LIENS | LIENS 2 | DEED | HMIRS | CHMIRS | LDS | MCS | SPILLS 90 | RCRA NonGen / NLR | FUDS | DOD | SCRD DRYCLEANERS | US FIN ASSUR | EPA WATCH LIST | 2020 COR ACTION | TSCA | TRIS | SSTS | ROD | RMP | RAATS | PRP | PADS | ICIS | FTTS | MLTS | COAL ASH DOE | COAL ASH EPA | PCB TRANSFORMER | RADINFO | HIST FTTS | DOT OPS | CONSENT | INDIAN RESERV | FUSRAP | UMTRA | LEAD SMELTERS | US AIRS | US MINES | MINES MRDS | ABANDONED MINES | FINDS | UXO | DOCKET HWC | ECHO | FUELS PROGRAM | PFAS NPL | PFAS FEDERAL SITES | PFAS TSCA | PFAS TRIS | PFAS RCRA MANIFEST |
|---|---|---|---|---|---|---|---|---|---|---|---|---|---|---|---|---|---|---

EXECUTIVE SUMMARY

TARGET PROPERTY ADDRESS

MARICI-CITY OF INDUSTRY BESS
16233 GALE AVENUE
HACIENDA HEIGHTS, CA 91745
Elevation: 347 ft.
EDR Inquiry Number: 7769050.2s

STANDARD ENVIRONMENTAL RECORDS

SURROUNDING PROPERTY SEARCH RESULTS Site	Map ID Direction Distance Distance ft. Elevation ft.	NPL	Proposed NPL	NPL LIENS	Delisted NPL	FEDERAL FACILITY	SEMS	SEMS-ARCHIVE	CORRACTS	RCRA-TSDF	RCRA-LQG	RCRA-SQG	RCRA-VSQG	LUCIS	US ENG CONTROLS	US INST CONTROLS	ERNS	RESPONSE	ENVIROSTOR	SWF/LF	LUST	INDIAN LUST	CPS-SLIC	FEMA UST	UST	AST	INDIAN UST	VCP	INDIAN VCP	BROWNFIELDS
DE-BEST MANUFACTURING CO INC 16122 MAIN STREET CARSON, CA 90745 S101480610	225 NNE 1/2-1 4300 ft. 380 ft. Higher																		X											

ADDITIONAL ENVIRONMENTAL RECORDS

| SURROUNDING PROPERTY SEARCH RESULTS
Site | Map ID
Direction
Distance
Distance ft.
Elevation ft. | US BROWNFIELDS | WMUDS/SWAT | SWRCY | HAULERS | INDIAN ODI | DEBRIS REGION 9 | ODI | IHS OPEN DUMPS | US HIST CDL | AOCONCERN | HIST Cal-Sites | SCH | CDL | CERS HAZ WASTE | Toxic Pits | US CDL | SWEEPS UST | HIST UST | CERS TANKS | CA FID UST | LIENS | LIENS 2 | DEED | HMIRS | CHMIRS | LDS | MCS | SPILLS 90 | RCRA NonGen / NLR | FUDS | DOD | SCRD DRYCLEANERS | US FIN ASSUR | EPA WATCH LIST | 2020 COR ACTION | TSCA | TRIS | SSTS | ROD | RMP | RAATS | PRP | PADS | ICIS | FTTS | MLTS | COAL ASH DOE | COAL ASH EPA | PCB TRANSFORMER | RADINFO | HIST FTTS | DOT OPS | CONSENT | INDIAN RESERV | FUSRAP | UMTRA | LEAD SMELTERS | US AIRS | US MINES | MINES MRDS | ABANDONED MINES | FINDS | UXO | DOCKET HWC | ECHO | FUELS PROGRAM | PFAS NPL | PFAS FEDERAL SITES | PFAS TSCA | PFAS TRIS | PFAS RCRA MANIFEST |
|---|---|---|---|---|---|---|---|---|---|---|---|---|---|---|---|---|---|---

OVERVIEW MAP - 7769050.2S

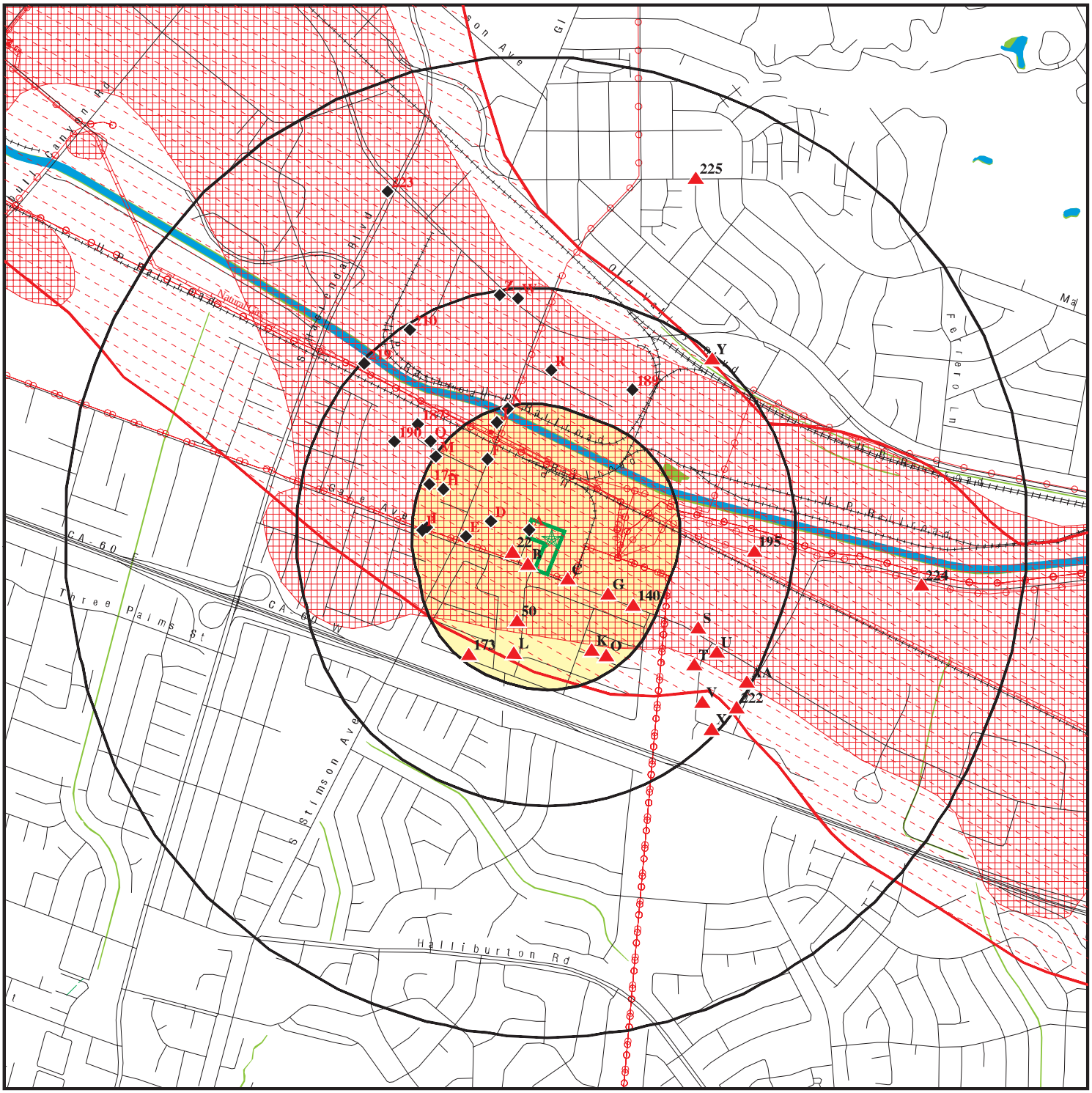

Target Property

Sites at elevations higher than or equal to the target property

Sites at elevations lower than the target property

Manufactured Gas Plants

National Priority List Sites

Dept. Defense Sites

0 1/4 1/2 1 Miles

Indian Reservations BIA

Power transmission lines

Pipelines

Special Flood Hazard Area (1%)

0.2% Annual Chance Flood Hazard

National Wetland Inventory

State Wetlands

Areas of Concern

This report includes Interactive Map Layers to display and/or hide map information. The legend includes only those icons for the default map view.

SITE NAME: Marici-City of Industry BESS	CLIENT: Terracon
ADDRESS: 16233 Gale Avenue Hacienda Heights CA 91745	CONTACT: Laura Hedman INQUIRY #: 7769050.2s
LAT/LONG: 34.008801 / 117.952433	DATE: September 19, 2024 4:48 pm

Copyright © 2024 EDR, Inc. © 2015 TomTom Rel. 2015.

DETAIL MAP - 7769050.2S

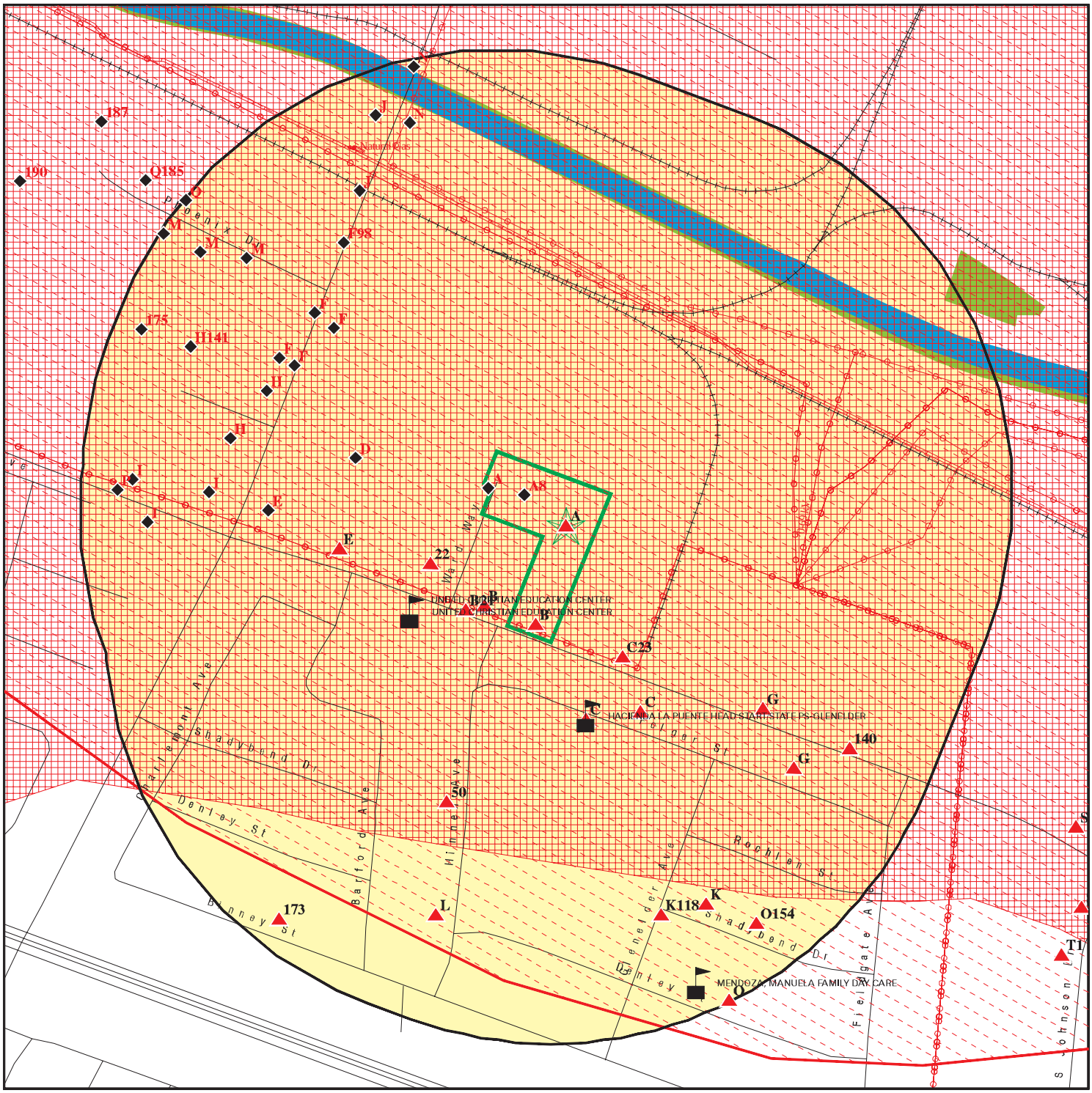

0 1/16 1/8 1/4 Miles

- Target Property
- Sites at elevations higher than or equal to the target property
- Sites at elevations lower than the target property
- Manufactured Gas Plants
- Sensitive Receptors
- National Priority List Sites
- Dept. Defense Sites
- Indian Reservations BIA
- Power transmission lines
- Pipelines
- Special Flood Hazard Area (1%)
- 0.2% Annual Chance Flood Hazard
- National Wetland Inventory
- State Wetlands
- Areas of Concern

This report includes Interactive Map Layers to display and/or hide map information. The legend includes only those icons for the default map view.

SITE NAME:	Marici-City of Industry BESS	CLIENT:	Terracon
ADDRESS:	16233 Gale Avenue Hacienda Heights CA 91745	CONTACT:	Laura Hedman
		INQUIRY #:	7769050.2s
LAT/LONG:	34.008801 / 117.952433	DATE:	September 19, 2024 4:49 pm

Copyright © 2024 EDR, Inc. © 2015 TomTom Rel. 2015.

MAP FINDINGS SUMMARY

Database	Search Distance (Miles)	Target Property	< 1/8	1/8 - 1/4	1/4 - 1/2	1/2 - 1	> 1	Total Plotted
STANDARD ENVIRONMENTAL RECORDS								
Lists of Federal NPL (Superfund) sites								
NPL	1.000		1	0	0	0	NR	1
Proposed NPL	1.000		0	0	0	0	NR	0
NPL LIENS	1.000		0	0	0	0	NR	0
Lists of Federal Delisted NPL sites								
Delisted NPL	1.000		0	0	0	0	NR	0
Lists of Federal sites subject to CERCLA removals and CERCLA orders								
FEDERAL FACILITY	0.500		0	0	0	NR	NR	0
SEMS	0.500		1	0	0	NR	NR	1
Lists of Federal CERCLA sites with NFRAP								
SEMS-ARCHIVE	0.500		0	0	0	NR	NR	0
Lists of Federal RCRA facilities undergoing Corrective Action								
CORRACTS	1.000		0	0	0	0	NR	0
Lists of Federal RCRA TSD facilities								
RCRA-TSDF	0.500		0	0	0	NR	NR	0
Lists of Federal RCRA generators								
RCRA-LQG	0.250		0	2	NR	NR	NR	2
RCRA-SQG	0.250		1	5	NR	NR	NR	6
RCRA-VSQG	0.250		0	0	NR	NR	NR	0
Federal institutional controls / engineering controls registries								
LUCIS	0.500		0	0	0	NR	NR	0
US ENG CONTROLS	0.500		1	0	0	NR	NR	1
US INST CONTROLS	0.500		0	0	0	NR	NR	0
Federal ERNS list								
ERNS	TP		NR	NR	NR	NR	NR	0
Lists of state- and tribal (Superfund) equivalent sites								
RESPONSE	1.000		0	0	0	0	NR	0
Lists of state- and tribal hazardous waste facilities								
ENVIROSTOR	1.000		0	1	2	3	NR	6
Lists of state and tribal landfills and solid waste disposal facilities								
SWF/LF	0.500		0	0	0	NR	NR	0

MAP FINDINGS SUMMARY

Database	Search Distance (Miles)	Target Property	< 1/8	1/8 - 1/4	1/4 - 1/2	1/2 - 1	> 1	Total Plotted
Lists of state and tribal leaking storage tanks								
LUST	0.500		1	7	4	NR	NR	12
INDIAN LUST	0.500		0	0	0	NR	NR	0
CPS-SLIC	0.500		6	11	30	NR	NR	47
Lists of state and tribal registered storage tanks								
FEMA UST	0.250		0	0	NR	NR	NR	0
UST	0.250		2	5	NR	NR	NR	7
AST	0.250		0	5	NR	NR	NR	5
INDIAN UST	0.250		0	0	NR	NR	NR	0
Lists of state and tribal voluntary cleanup sites								
VCP	0.500		0	0	1	NR	NR	1
INDIAN VCP	0.500		0	0	0	NR	NR	0
Lists of state and tribal brownfield sites								
BROWNFIELDS	0.500		0	0	0	NR	NR	0
ADDITIONAL ENVIRONMENTAL RECORDS								
Local Brownfield lists								
US BROWNFIELDS	0.500		0	0	0	NR	NR	0
Local Lists of Landfill / Solid Waste Disposal Sites								
WMUDS/SWAT	0.500		0	0	0	NR	NR	0
SWRCY	0.500		0	0	0	NR	NR	0
HAULERS	TP		NR	NR	NR	NR	NR	0
INDIAN ODI	0.500		0	0	0	NR	NR	0
DEBRIS REGION 9	0.500		0	0	0	NR	NR	0
ODI	0.500		0	0	0	NR	NR	0
IHS OPEN DUMPS	0.500		0	0	0	NR	NR	0
Local Lists of Hazardous waste / Contaminated Sites								
US HIST CDL	TP		NR	NR	NR	NR	NR	0
AOCONCERN	1.000		1	0	0	0	NR	1
HIST Cal-Sites	1.000		0	0	0	0	NR	0
SCH	0.250		0	0	NR	NR	NR	0
CDL	TP		NR	NR	NR	NR	NR	0
CERS HAZ WASTE	0.250	1	1	5	NR	NR	NR	7
Toxic Pits	1.000		0	0	0	0	NR	0
US CDL	TP		NR	NR	NR	NR	NR	0
Local Lists of Registered Storage Tanks								
SWEEPS UST	0.250		1	6	NR	NR	NR	7
HIST UST	0.250		1	7	NR	NR	NR	8
CERS TANKS	0.250		1	3	NR	NR	NR	4
CA FID UST	0.250		0	4	NR	NR	NR	4

MAP FINDINGS SUMMARY

Database	Search Distance (Miles)	Target Property	< 1/8	1/8 - 1/4	1/4 - 1/2	1/2 - 1	> 1	Total Plotted
Local Land Records								
LIENS	TP		NR	NR	NR	NR	NR	0
LIENS 2	TP		NR	NR	NR	NR	NR	0
DEED	0.500		0	0	0	NR	NR	0
Records of Emergency Release Reports								
HMIRS	TP		NR	NR	NR	NR	NR	0
CHMIRS	TP		NR	NR	NR	NR	NR	0
LDS	TP		NR	NR	NR	NR	NR	0
MCS	TP		NR	NR	NR	NR	NR	0
SPILLS 90	TP		NR	NR	NR	NR	NR	0
Other Ascertainable Records								
RCRA NonGen / NLR	0.250	1	10	16	NR	NR	NR	27
FUDS	1.000		0	0	0	0	NR	0
DOD	1.000		0	0	0	0	NR	0
SCRD DRYCLEANERS	0.500		0	0	0	NR	NR	0
US FIN ASSUR	TP		NR	NR	NR	NR	NR	0
EPA WATCH LIST	TP		NR	NR	NR	NR	NR	0
2020 COR ACTION	0.250		0	0	NR	NR	NR	0
TSCA	TP		NR	NR	NR	NR	NR	0
TRIS	TP		NR	NR	NR	NR	NR	0
SSTS	TP		NR	NR	NR	NR	NR	0
ROD	1.000		1	0	0	0	NR	1
RMP	TP		NR	NR	NR	NR	NR	0
RAATS	TP		NR	NR	NR	NR	NR	0
PRP	TP		NR	NR	NR	NR	NR	0
PADS	TP		NR	NR	NR	NR	NR	0
ICIS	TP		NR	NR	NR	NR	NR	0
FTTS	TP		NR	NR	NR	NR	NR	0
MLTS	TP		NR	NR	NR	NR	NR	0
COAL ASH DOE	TP		NR	NR	NR	NR	NR	0
COAL ASH EPA	0.500		0	0	0	NR	NR	0
PCB TRANSFORMER	TP		NR	NR	NR	NR	NR	0
RADINFO	TP		NR	NR	NR	NR	NR	0
HIST FTTS	TP		NR	NR	NR	NR	NR	0
DOT OPS	TP		NR	NR	NR	NR	NR	0
CONSENT	1.000		0	0	0	0	NR	0
INDIAN RESERV	1.000		0	0	0	0	NR	0
FUSRAP	1.000		0	0	0	0	NR	0
UMTRA	0.500		0	0	0	NR	NR	0
LEAD SMELTERS	TP		NR	NR	NR	NR	NR	0
US AIRS	TP		NR	NR	NR	NR	NR	0
US MINES	0.250		0	0	NR	NR	NR	0
MINES MRDS	0.250		0	0	NR	NR	NR	0
ABANDONED MINES	0.250		0	0	NR	NR	NR	0
FINDS	TP	2	NR	NR	NR	NR	NR	2
UXO	1.000		0	0	0	0	NR	0
DOCKET HWC	TP		NR	NR	NR	NR	NR	0
ECHO	TP	1	NR	NR	NR	NR	NR	1

MAP FINDINGS SUMMARY

Database	Search Distance (Miles)	Target Property	< 1/8	1/8 - 1/4	1/4 - 1/2	1/2 - 1	> 1	Total Plotted
FUELS PROGRAM	0.250		0	0	NR	NR	NR	0
PFAS NPL	0.250		0	0	NR	NR	NR	0
PFAS FEDERAL SITES	0.250		0	0	NR	NR	NR	0
PFAS TSCA	0.250		0	0	NR	NR	NR	0
PFAS TRIS	0.250		0	0	NR	NR	NR	0
PFAS RCRA MANIFEST	0.250		0	0	NR	NR	NR	0
PFAS ATSDR	0.250		0	0	NR	NR	NR	0
PFAS WQP	0.250		0	0	NR	NR	NR	0
PFAS NPDES	0.250		0	0	NR	NR	NR	0
PFAS PROJECT	0.250		0	0	NR	NR	NR	0
PFAS ECHO	0.250		0	1	NR	NR	NR	1
PFAS ECHO FIRE TRAIN	0.250		0	0	NR	NR	NR	0
PFAS PT 139 AIRPORT	0.250		0	0	NR	NR	NR	0
AQUEOUS FOAM NRC	0.250		0	0	NR	NR	NR	0
BIOSOLIDS	TP		NR	NR	NR	NR	NR	0
UST FINDER RELEASE	0.500		1	8	2	NR	NR	11
UST FINDER	0.250		1	2	NR	NR	NR	3
E MANIFEST	0.250	1	6	12	NR	NR	NR	19
PFAS	0.250		0	0	NR	NR	NR	0
AQUEOUS FOAM	0.250		0	0	NR	NR	NR	0
CA BOND EXP. PLAN	1.000		0	0	0	0	NR	0
CHROME PLATING	0.500		0	0	0	NR	NR	0
Cortese	0.500		1	7	2	NR	NR	10
CUPA Listings	0.250		0	0	NR	NR	NR	0
DRYCLEANERS	0.250		2	0	NR	NR	NR	2
EMI	TP		NR	NR	NR	NR	NR	0
ENF	TP		NR	NR	NR	NR	NR	0
Financial Assurance	TP		NR	NR	NR	NR	NR	0
ICE	TP		NR	NR	NR	NR	NR	0
HIST CORTESE	0.500		0	6	4	NR	NR	10
LOS ANGELES CO. HMS	TP	1	NR	NR	NR	NR	NR	1
HWP	1.000		0	0	1	0	NR	1
HWT	0.250		0	0	NR	NR	NR	0
HWTS	0.250	1	22	60	NR	NR	NR	83
HAZNET	TP	1	NR	NR	NR	NR	NR	1
LA CO LF METHANE	0.500		0	0	0	NR	NR	0
MINES	0.250		0	0	NR	NR	NR	0
MWMP	0.250		0	0	NR	NR	NR	0
NPDES	TP	1	NR	NR	NR	NR	NR	1
PEST LIC	TP		NR	NR	NR	NR	NR	0
PROC	0.500		0	0	0	NR	NR	0
Notify 65	1.000		0	0	0	0	NR	0
HAZMAT LA	0.250		0	0	NR	NR	NR	0
HAZMAT	0.250		0	0	NR	NR	NR	0
Site Mitigation	TP		NR	NR	NR	NR	NR	0
UIC	TP		NR	NR	NR	NR	NR	0
UIC GEO	TP		NR	NR	NR	NR	NR	0
WASTEWATER PITS	0.500		0	0	0	NR	NR	0
WDS	TP		NR	NR	NR	NR	NR	0
WIP	0.250		5	13	NR	NR	NR	18
MILITARY PRIV SITES	TP		NR	NR	NR	NR	NR	0

MAP FINDINGS SUMMARY

Database	Search Distance (Miles)	Target Property	< 1/8	1/8 - 1/4	1/4 - 1/2	1/2 - 1	> 1	Total Plotted
PROJECT	TP		NR	NR	NR	NR	NR	0
WDR	TP		NR	NR	NR	NR	NR	0
CIWQS	TP	1	NR	NR	NR	NR	NR	1
CERS	TP	2	NR	NR	NR	NR	NR	2
NON-CASE INFO	TP		NR	NR	NR	NR	NR	0
OTHER OIL GAS	TP		NR	NR	NR	NR	NR	0
PROD WATER PONDS	TP		NR	NR	NR	NR	NR	0
SAMPLING POINT	TP		NR	NR	NR	NR	NR	0
WELL STIM PROJ	TP		NR	NR	NR	NR	NR	0
EDR HIGH RISK HISTORICAL RECORDS								
EDR Exclusive Records								
EDR MGP	1.000		0	0	0	0	NR	0
EDR Hist Auto	0.125		0	NR	NR	NR	NR	0
EDR Hist Cleaner	0.125		0	NR	NR	NR	NR	0
EDR RECOVERED GOVERNMENT ARCHIVES								
Exclusive Recovered Govt. Archives								
RGA LF	TP		NR	NR	NR	NR	NR	0
RGA LUST	TP		NR	NR	NR	NR	NR	0
- Totals --		13	67	186	46	3	0	315

NOTES:

TP = Target Property

NR = Not Requested at this Search Distance

Sites may be listed in more than one database

A1 Target Property | **METAL CUTTING SERVICE**
16233 EAST GALE AVENUE
INDUSTRY, CA 91745 | **RCRA NonGen / NLR**
E MANIFEST | **1024787115**
CAL000028617

Site 1 of 16 in cluster A

Actual: 347 ft.

RCRA Listings:

Date Form Received by Agency:	19900510
Handler Name:	Metal Cutting Service
Handler Address:	16233 East Gale Avenue
Handler City,State,Zip:	INDUSTRY, CA 91745-1719
EPA ID:	CAL000028617
Contact Name:	DAVID VIEL
Contact Address:	16233 EAST GALE AVE
Contact City,State,Zip:	HACIENDA HEIGHTS, CA 91745
Contact Telephone:	626-968-4764
Contact Fax:	626-333-4051
Contact Email:	DVIEL@METALCUT.COM
EPA Region:	09
Federal Waste Generator Description:	Not a generator, verified
Active Site Indicator:	Handler Activities
Mailing Address:	16233 EAST GALE AVE
Mailing City,State,Zip:	HACIENDA HEIGHTS, CA 91745-1719
Owner Name:	Viel David
Owner Type:	Other
Operator Name:	David Viel
Operator Type:	Other
Short-Term Generator Activity:	No
Importer Activity:	No
Mixed Waste Generator:	No
Transporter Activity:	No
Transfer Facility Activity:	No
Recycler Activity with Storage:	No
Small Quantity On-Site Burner Exemption:	No
Smelting Melting and Refining Furnace Exemption:	No
Underground Injection Control:	No
Off-Site Waste Receipt:	No
Universal Waste Indicator:	Yes
Universal Waste Destination Facility:	Yes
Federal Universal Waste:	No
Active Site State-Reg Handler:	---
Hazardous Secondary Material Indicator:	N
2018 GPRA Permit Baseline:	Not on the Baseline
2018 GPRA Renewals Baseline:	Not on the Baseline
202 GPRA Corrective Action Baseline:	No
Subject to Corrective Action Universe:	No
Non-TSDFs Where RCRA CA has Been Imposed Universe:	No
Corrective Action Priority Ranking:	No NCAPS ranking
Environmental Control Indicator:	No
Institutional Control Indicator:	No
Human Exposure Controls Indicator:	N/A
Groundwater Controls Indicator:	N/A
Significant Non-Complier Universe:	No
Unaddressed Significant Non-Complier Universe:	No
Addressed Significant Non-Complier Universe:	No
Significant Non-Complier With a Compliance Schedule Universe:	No
Handler Date of Last Change:	20180905
Recognized Trader-Importer:	No
Recognized Trader-Exporter:	No

METAL CUTTING SERVICE (Continued) **1024787115**

Importer of Spent Lead Acid Batteries:	No
Exporter of Spent Lead Acid Batteries:	No
Recycler Activity Without Storage:	No
Manifest Broker:	No
Sub-Part P Indicator:	No

Handler - Owner Operator:

Owner/Operator Indicator:	Operator
Owner/Operator Name: DAVID VIEL	
Legal Status:	Other
Owner/Operator Address:	16233 EAST GALE AVE
Owner/Operator City,State,Zip:	HACIENDA HEIGHTS, CA 91745
Owner/Operator Telephone:	626-968-4764
Owner/Operator Indicator:	Owner
Owner/Operator Name: VIEL DAVID	
Legal Status:	Other
Owner/Operator Address:	16233 EAST GALE AVE
Owner/Operator City,State,Zip:	HACIENDA HEIGHTS, CA 91745-1719
Owner/Operator Telephone:	626-968-4764

Historic Generators:

Receive Date:	19900510
Handler Name: METAL CUTTING SERVICE	
Federal Waste Generator Description:	Not a generator, verified
Large Quantity Handler of Universal Waste:	No
Recognized Trader Importer:	No
Recognized Trader Exporter:	No
Spent Lead Acid Battery Importer:	No
Spent Lead Acid Battery Exporter:	No
Current Record:	Yes

List of NAICS Codes and Descriptions:

NAICS Code:	336399
NAICS Description:	ALL OTHER MOTOR VEHICLE PARTS MANUFACTURING

Facility Has Received Notices of Violations:

Violations:	No Violations Found

Evaluation Action Summary:

Evaluations:	No Evaluations Found

E MANIFEST:

Manifest Tracking Number:	022155331JJK
Last Updated Date:	20221026
Shipped Date:	20220922
Received Date:	20220927
Manifest Status:	Signed
Submission Type:	DataImage5Copy
Origin Type:	Web
Generator EPA ID:	CAL000028617
Generator Name:	Metal Cutting Service

METAL CUTTING SERVICE (Continued) **1024787115**

Generator Mail Street 1:	16233 EAST GALE AVENUE
Generator Mail City:	INDUSTRY
Generator Mail State:	CA
Generator Mail Zip:	91745-1719
Generator Location Street 1:	16233 EAST GALE AVE
Generator Location City:	HACIENDA HEIGHTS
Generator Location Zip:	91745-1719
Generator Location State:	CA
Designated Facility EPA ID:	AZR000520304
Designated Facility Name:	Aa Sydcol Llc
Designated Facility Mail Street 2:	3155 GOLDEN WILLOW CT
Designated Facility Mail City:	YORBA LINDA
Designated Facility Mail Zip:	92886-1303
Designated Facility Mail State:	CA
Designated Facility Location Street 1:	2264 E 13TH ST
Designated Facility Location City:	YUMA
Designated Facility Location Zip:	85365-1858
Designated Facility Location State:	AZ
Manifest Residue Indicator:	N
Rejection Indicator:	N

State Waste:

Manifest Tracking Number:	022155331JJK
Waste Line Number:	1
State Waste Code Owner:	CA
State Waste Code:	352
State Waste:	Other organic solids
Manifest Tracking Number:	022155331JJK
Waste Line Number:	2
State Waste Code Owner:	CA
State Waste Code:	135
State Waste:	Unspecified aqueous solution

Transporter:

Manifest Tracking Number:	022155331JJK
Transporter Line Number:	1
Transporter EPA ID:	CAD982359671
Transporter Name:	Lightning Oil Co
Manifest Tracking Number:	022155331JJK
Transporter Line Number:	2
Transporter EPA ID:	CAD980585293
Transporter Name:	Industrial Waste Utilization

Waste Line:

Manifest Tracking Number:	022155331JJK
Waste Line Number:	1
U.S. DOT Hazardous Indicator:	N
Non-Hazardous Waste Description:	NON-RCRA HAZARDOUS WASTE SOLID
Number of Containers:	5
Container Type Code:	DM
Container Type Description:	Metal drums, barrels, kegs
Waste Quantity:	750
Quantity Unit of Measure Code:	P
Quantity Unit of Measure Description:	Pounds

METAL CUTTING SERVICE (Continued) **1024787115**

Waste Quantity, in Tons:	0.375
Acute Waste Quantity, in Tons:	0
Non-Acute Waste Quantity, in Tons:	0.375
Waste Quantity, in Kilograms:	340.13626
Acute Waste Quantity, in Kilograms:	0
Non-Acute Waste Quantity, in Kilorgrams:	340.13626
Management Method Code:	H141
Management Method Description:	STORAGE, BULKING AND/OR TRANSFER OFF SITE
Waste Residue Indicator:	N
Quantity Discrepancy Indicator:	N
Waste Type Discrepancy Indicator:	N
EPA Waste Indicator:	N

Manifest Tracking Number:	022155331JJK
Waste Line Number:	2
U.S. DOT Hazardous Indicator:	N
Non-Hazardous Waste Description:	NON-RCRA HAZARDOUS WASTE LIQUID
Number of Containers:	9
Container Type Code:	DM
Container Type Description:	Metal drums, barrels, kegs
Waste Quantity:	450
Quantity Unit of Measure Code:	G
Quantity Unit of Measure Description:	Gallons
Waste Quantity, in Tons:	1.8765638
Acute Waste Quantity, in Tons:	0
Non-Acute Waste Quantity, in Tons:	1.8765638
Waste Quantity, in Kilograms:	1702.0997
Acute Waste Quantity, in Kilograms:	0
Non-Acute Waste Quantity, in Kilorgrams:	1702.0997
Management Method Code:	H141
Management Method Description:	STORAGE, BULKING AND/OR TRANSFER OFF SITE
Waste Residue Indicator:	N
Quantity Discrepancy Indicator:	N
Waste Type Discrepancy Indicator:	N
EPA Waste Indicator:	N

A2 Target Property **METAL CUTTING SERVICE**
16233 EAST GALE AVENUE
INDUSTRY, CA 91745

HWTS **S113032201**
HAZNET **N/A**

Site 2 of 16 in cluster A

Actual: 347 ft.

HWTS:

Name:	METAL CUTTING SERVICE
Address:	16233 EAST GALE AVENUE
City,State,Zip:	INDUSTRY, CA 91745
EPA ID:	CAL000028617
Create Date:	05/10/1990
Mailing Address:	16233 EAST GALE AVE
Mailing City,State,Zip:	HACIENDA HEIGHTS, CA 917451719
Owner Name:	VIEL DAVID
Owner Address:	16233 EAST GALE AVE
Owner City,State,Zip:	HACIENDA HEIGHTS, CA 917451719
Contact Name:	DAVID VIEL
Contact Address:	16233 EAST GALE AVE
City,State,Zip:	HACIENDA HEIGHTS, CA 91745
Facility Status:	Active
Facility Type:	PERMANENT

METAL CUTTING SERVICE (Continued) **S113032201**

Category:	STATE
Latitude:	34.007631
Longitude:	-117.952164

NAICS:

EPA ID:	CAL000028617
Create Date:	2004-10-20 10:23:57.043
NAICS Code:	336399
NAICS Description:	All Other Motor Vehicle Parts Manufacturing
Issued EPA ID Date:	1990-05-10 00:00:00
Facility Name:	METAL CUTTING SERVICE
Facility Address:	16233 EAST GALE AVENUE
Facility City:	INDUSTRY
Facility State:	CA
Facility Zip:	917451719

HAZNET:

Name:	METAL CUTTING SERVICE
Address:	16233 EAST GALE AVENUE
City,State,Zip:	INDUSTRY, CA 917451719
Contact:	DAVID VIEL - PRESIDENT
Telephone:	6269684764
Mailing Address:	16233 EAST GALE AVE
Year:	2010
Gepaid:	CAL000028617
TSD EPA ID:	CAT080025711
CA Waste Code:	221 - Waste oil and mixed oil
Disposal Method:	H141 - Storage, Bulking, And/Or Transfer Off Site--No Treatment/Reovery (H010-H129) Or (H131-H135)
Tons:	0.19
Year:	2009
Gepaid:	CAL000028617
TSD EPA ID:	CAT080025711
CA Waste Code:	221 - Waste oil and mixed oil
Disposal Method:	H141 - Storage, Bulking, And/Or Transfer Off Site--No Treatment/Reovery (H010-H129) Or (H131-H135)
Tons:	2.584
Year:	2008
Gepaid:	CAL000028617
TSD EPA ID:	CAD099452708
CA Waste Code:	221 - Waste oil and mixed oil
Disposal Method:	H039 - Other Recovery Of Reclamation For Reuse Including Acid Regeneration, Organics Recovery Ect
Tons:	3.04
Year:	2002
Gepaid:	CAL000028617
TSD EPA ID:	CAT080013352
CA Waste Code:	221 - Waste oil and mixed oil
Disposal Method:	R01 - Recycler
Tons:	2.28
Year:	2001

METAL CUTTING SERVICE (Continued) **S113032201**

Gepaid:	CAL000028617
TSD EPA ID:	CAT080013352
CA Waste Code:	221 - Waste oil and mixed oil
Disposal Method:	R01 - Recycler
Tons:	2.85
Year:	2000
Gepaid:	CAL000028617
TSD EPA ID:	CAT080013352
CA Waste Code:	221 - Waste oil and mixed oil
Disposal Method:	R01 - Recycler
Tons:	5.7
Year:	1999
Gepaid:	CAL000028617
TSD EPA ID:	CAT080013352
CA Waste Code:	221 - Waste oil and mixed oil
Disposal Method:	R01 - Recycler
Tons:	1.52
Year:	1998
Gepaid:	CAL000028617
TSD EPA ID:	CAT080013352
CA Waste Code:	222 - Oil/water separation sludge
Disposal Method:	R01 - Recycler
Tons:	5.421
Year:	1997
Gepaid:	CAL000028617
TSD EPA ID:	CAT080013352
CA Waste Code:	221 - Waste oil and mixed oil
Disposal Method:	R01 - Recycler
Tons:	3.325
Year:	1996
Gepaid:	CAL000028617
TSD EPA ID:	CAT080013352
CA Waste Code:	221 - Waste oil and mixed oil
Disposal Method:	R01 - Recycler
Tons:	2.66

Click this hyperlink while viewing on your computer to access
4 additional CA HAZNET: record(s) in the EDR Site Report.

Additional Information:

Year:	2010
Gen EPA ID:	CAL000028617
Shipment Date:	20101007
Creation Date:	1/3/2011 18:30:54
Receipt Date:	20101028
Manifest ID:	007223273JJK
Trans EPA ID:	CAL000350237
Trans Name:	STRESS LESS EXPRESS LLC
TSDF EPA ID:	CAT080025711
Trans Name:	ADVANCED ENVIRONMENTAL

METAL CUTTING SERVICE (Continued) **S113032201**

Waste Code Description: 221 - Waste oil and mixed oil
Meth Code: H141 - Storage, Bulking, And/Or Transfer Off Site--No Treatment/Reovery (H010-H129) Or (H131-H135)
Quantity Tons: 0.19
Waste Quantity: 50
Quantity Unit: G

Additional Information:
Year: 2009
Gen EPA ID: CAL000028617

Shipment Date: 20090409
Creation Date: 6/3/2009 18:30:08
Receipt Date: 20090421
Manifest ID: 005770021JJK
Trans EPA ID: CAL000311939
Trans Name: STRESS LESS EXPRESS LLC
TSDF EPA ID: CAT080025711
Trans Name: ADVANCED ENVIRONMENTAL
Waste Code Description: 221 - Waste oil and mixed oil
Meth Code: H141 - Storage, Bulking, And/Or Transfer Off Site--No Treatment/Reovery (H010-H129) Or (H131-H135)
Quantity Tons: 2.584
Waste Quantity: 680
Quantity Unit: G

Additional Information:
Year: 2008
Gen EPA ID: CAL000028617

Shipment Date: 20080711
Creation Date: 8/25/2008 18:30:08
Receipt Date: 20080711
Manifest ID: 003690156JJK
Trans EPA ID: CAL000311939
Trans Name: STRESS LESS EXPRESS
TSDF EPA ID: CAD099452708
Trans Name: INDUSTRIAL SERVICE OIL
Waste Code Description: 221 - Waste oil and mixed oil
Meth Code: H039 - Other Recovery Of Reclamation For Reuse Including Acid Regeneration, Organics Recovery Ect
Quantity Tons: 3.04
Waste Quantity: 800
Quantity Unit: G

Additional Information:
Year: 2002
Gen EPA ID: CAL000028617

Shipment Date: 20020501
Creation Date: 8/29/2002 18:31:16
Receipt Date: 20020515
Manifest ID: 21862503
Trans EPA ID: CAD982472623
TSDF EPA ID: CAT080013352
Waste Code Description: 221 - Waste oil and mixed oil

METAL CUTTING SERVICE (Continued) **S113032201**

Meth Code:	R01 - Recycler
Quantity Tons:	2.28
Waste Quantity:	600
Quantity Unit:	G

Additional Information:

Year:	2001
Gen EPA ID:	CAL000028617
Shipment Date:	20010914
Creation Date:	1/16/2002 0:00:00
Receipt Date:	20010927
Manifest ID:	98397890
Trans EPA ID:	CAD982472623
TSDF EPA ID:	CAT080013352
TSDF Alt EPA ID:	CAT080013352
Waste Code Description:	221 - Waste oil and mixed oil
Meth Code:	R01 - Recycler
Quantity Tons:	2.85
Waste Quantity:	750
Quantity Unit:	G

Additional Information:

Year:	2000
Gen EPA ID:	CAL000028617
Shipment Date:	20001117
Creation Date:	3/6/2001 0:00:00
Receipt Date:	20001128
Manifest ID:	98397904
Trans EPA ID:	CAD982472623
TSDF EPA ID:	CAT080013352
Waste Code Description:	221 - Waste oil and mixed oil
Meth Code:	R01 - Recycler
Quantity Tons:	5.7
Waste Quantity:	1500
Quantity Unit:	G

Additional Information:

Year:	1999
Gen EPA ID:	CAL000028617
Shipment Date:	19990708
Creation Date:	9/23/1999 0:00:00
Receipt Date:	19990726
Manifest ID:	95937508
Trans EPA ID:	CAD982472623
TSDF EPA ID:	CAT080013352
TSDF Alt EPA ID:	CAT080013352
Waste Code Description:	221 - Waste oil and mixed oil
Meth Code:	R01 - Recycler
Quantity Tons:	1.52
Waste Quantity:	400
Quantity Unit:	G

METAL CUTTING SERVICE (Continued) **S113032201**

Additional Information:

Year:	1998
Gen EPA ID:	CAL000028617
Shipment Date:	19981215
Creation Date:	2/26/1999 0:00:00
Receipt Date:	19981217
Manifest ID:	95937473
Trans EPA ID:	CAD982472623
TSDF EPA ID:	CAT080013352
TSDF Alt EPA ID:	CAT080013352
Waste Code Description:	222 - Oil/water separation sludge
Meth Code:	R01 - Recycler
Quantity Tons:	5.421
Waste Quantity:	1300
Quantity Unit:	G

Additional Information:

Year:	1997
Gen EPA ID:	CAL000028617
Shipment Date:	19971103
Creation Date:	3/18/1998 0:00:00
Receipt Date:	19971105
Manifest ID:	95937398
Trans EPA ID:	CAD982472623
Trans 2 EPA ID:	CAD040370645
TSDF EPA ID:	CAT080013352
Waste Code Description:	221 - Waste oil and mixed oil
Meth Code:	R01 - Recycler
Quantity Tons:	3.325
Waste Quantity:	875
Quantity Unit:	G

Additional Information:

Year:	1996
Gen EPA ID:	CAL000028617
Shipment Date:	19961007
Creation Date:	5/20/1997 0:00:00
Receipt Date:	19961104
Manifest ID:	95937354
Trans EPA ID:	CAD982472623
Trans 2 EPA ID:	CAD040370645
TSDF EPA ID:	CAT080013352
Waste Code Description:	221 - Waste oil and mixed oil
Meth Code:	R01 - Recycler
Quantity Tons:	2.66
Waste Quantity:	700
Quantity Unit:	G

A3 Target Property | **CEROMET INC (DEST)**
16233 GALE AVE
CITY OF INDUSTRY, CA 91745 | **CERS HAZ WASTE**
LOS ANGELES CO. HMS
CERS | **U003060962**
N/A

Site 3 of 16 in cluster A

Actual: 347 ft.

CERS HAZ WASTE:

Name:	METAL CUTTING SERVICE INC
Address:	16233 GALE AVE
City,State,Zip:	INDUSTRY, CA 91745
Site ID:	397476
CERS ID:	10268503
CERS Description:	Hazardous Waste Generator

Name:	METAL CUTTING SERVICE INC
Address:	16233 GALE AVE
City,State,Zip:	INDUSTRY, CA 91745
Site ID:	397476
CERS ID:	10268503
CERS Description:	Hazardous Waste Onsite Treatment

LOS ANGELES CO. HMS:

Name:	CEROMET INC (DEST)
Address:	16233 GALE AVE
City,State,Zip:	CITY OF INDUSTRY, CA 91745
Region:	LA
Permit Category:	Not reported
Facility Id:	004829-I05015
Facility Type:	Not reported
Facility Status:	OPEN
Area:	6H
Permit Number:	Not reported
Permit Status:	Not reported

CERS:

Name:	METAL CUTTING SERVICE INC
Address:	16233 GALE AVE
City,State,Zip:	INDUSTRY, CA 91745
Site ID:	397476
CERS ID:	10268503
CERS Description:	Chemical Storage Facilities

Violations:

Site ID:	397476
Site Name:	METAL CUTTING SERVICE INC
Violation Date:	03-01-2022
Citation:	HSC 6.95 25508(a)(3) - California Health and Safety Code, Chapter 6.95, Section(s) 25508(a)(3)
Violation Description:	Failure to report program data electronically.
Violation Notes:	OBSERVATION: The business failed to electronically submit the Business Activities Page and/or Business Owner Operator Identification Page, or failed to report complete or accurate information on these forms. Due to the evaporator, please mark "YES" for the question "Does your facility treat hazardous waste?" CORRECTIVE ACTION: Complete and electronically submit the Business Activities Page and/or Business Owner Operator Identification Page.
Violation Division:	Los Angeles County Fire Department
Violation Program:	HMRRP
Violation Source:	CERS,

CEROMET INC (DEST) (Continued) **U003060962**

Site ID: 397476
Site Name: METAL CUTTING SERVICE INC
Violation Date: 03-01-2022
Citation: HSC 6.5 25201.5(d)(7) - California Health and Safety Code, Chapter 6.5, Section(s) 25201.5(d)(7)
Violation Description: Failure to submit the signature page for the onsite treatment notification.
Violation Notes: OBSERVATION: Owner/Operator did not submit Onsite HW Treatment notification information to the CUPA sixty (60) days prior to beginning the first treatment. CORRECTIVE ACTION: Submit the required Onsite HW Treatment notification to the CUPA.
Violation Division: Los Angeles County Fire Department
Violation Program: CE
Violation Source: CERS,

Evaluation:
Eval General Type: Compliance Evaluation Inspection
Eval Date: 03-01-2022
Violations Found: Yes
Eval Type: Routine done by local agency
Eval Notes: David Viel, President
Eval Division: Los Angeles County Fire Department
Eval Program: HMRRP
Eval Source: CERS,

Eval General Type: Compliance Evaluation Inspection
Eval Date: 03-05-2019
Violations Found: No
Eval Type: Routine done by local agency
Eval Notes: David Viel, President
Eval Division: Los Angeles County Fire Department
Eval Program: HMRRP
Eval Source: CERS,

Eval General Type: Compliance Evaluation Inspection
Eval Date: 10-20-2015
Violations Found: No
Eval Type: Routine done by local agency
Eval Notes: David Viel, President
Eval Division: Los Angeles County Fire Department
Eval Program: HW
Eval Source: CERS,

Eval General Type: Compliance Evaluation Inspection
Eval Date: 03-01-2022
Violations Found: No
Eval Type: Routine done by local agency
Eval Notes: David Viel, President
Eval Division: Los Angeles County Fire Department
Eval Program: HW
Eval Source: CERS,

Eval General Type: Compliance Evaluation Inspection
Eval Date: 03-01-2022
Violations Found: Yes
Eval Type: Routine done by local agency
Eval Notes: David Viel, President

CEROMET INC (DEST) (Continued) **U003060962**

Eval Division: Los Angeles County Fire Department
Eval Program: CE
Eval Source: CERS,

Eval General Type: Compliance Evaluation Inspection
Eval Date: 10-20-2015
Violations Found: No
Eval Type: Routine done by local agency
Eval Notes: David Viel, President
Eval Division: Los Angeles County Fire Department
Eval Program: HMRRP
Eval Source: CERS,

Eval General Type: Compliance Evaluation Inspection
Eval Date: 03-05-2019
Violations Found: No
Eval Type: Routine done by local agency
Eval Notes: David Viel, President
Eval Division: Los Angeles County Fire Department
Eval Program: HW
Eval Source: CERS,

Affiliation:
Affiliation Type Desc: Identification Signer
Entity Name: DAVID VIEL
Entity Title: PRESIDENT
Affiliation Phone: ,

Affiliation Type Desc: Parent Corporation
Entity Name: METAL CUTTING SERVICE INC
Affiliation Phone: ,

Affiliation Type Desc: CUPA District
Entity Name: Los Angeles County Fire
Affiliation Address: 5825 Rickenbacker Road
Affiliation City: Commerce
Affiliation State: CA
Affiliation Zip: 90040-3027
Affiliation Phone: (323) 890-4000,

Affiliation Type Desc: Document Preparer
Entity Name: David Viel
Affiliation Phone: ,

Affiliation Type Desc: Environmental Contact
Entity Name: DAVID VIEL
Affiliation Address: 16233 E GALE AVE
Affiliation City: INDUSTRY
Affiliation State: CA
Affiliation Zip: 91745
Affiliation Phone: ,

Affiliation Type Desc: Legal Owner
Entity Name: METAL CUTTING SERVICE INC.
Affiliation Address: 16233 GALE AV
Affiliation City: CITY OF INDUSTRY
Affiliation State: CA

CEROMET INC (DEST) (Continued) **U003060962**

Affiliation Country:	United States
Affiliation Zip:	91745
Affiliation Phone:	(626) 968-4764,
Affiliation Type Desc:	Operator
Entity Name:	DAVID VIEL
Affiliation Phone:	(626) 968-4764,
Affiliation Type Desc:	Facility Mailing Address
Entity Name:	Mailing Address
Affiliation Address:	16233 East Gale Avenue
Affiliation City:	City of Industry
Affiliation State:	CA
Affiliation Zip:	91745
Affiliation Phone:	,
Affiliation Type Desc:	Onsite Treatment Unit Owner Operator
Entity Name:	DAVID VIEL
Entity Title:	PRESIDENT
Affiliation Phone:	,
Affiliation Type Desc:	Property Owner
Entity Name:	Milon Viel
Affiliation Address:	16233 East Gale Avenue
Affiliation City:	City of Industry
Affiliation State:	CA
Affiliation Country:	United States
Affiliation Zip:	91745
Affiliation Phone:	(626) 968-4764,

A4 Target Property **METAL CUTTING SERVICE**
16233 EAST GALE AVENUE
CITY OF INDUSTRY, CA 91745

NPDES S118119375
CIWQS N/A
CERS

Site 4 of 16 in cluster A

Actual: 347 ft.

NPDES:

Name:	METAL CUTTING SERVICE
Address:	16233 EAST GALE AVENUE
City,State,Zip:	CITY OF INDUSTRY, CA 91745
Facility Status:	Active
NPDES Number:	CAS000001
Region:	4
Agency Number:	0
Regulatory Measure ID:	457764
Order Number:	97-03-DWQ
WDID:	4 19I025945
Regulatory Measure Type:	Enrollee
Program Type:	Industrial
Effective Date Of Regulatory Measure:	08/17/2015
Discharge Address:	16233 East Gale Avenue
Discharge Name:	Metal Cutting Service
Discharge City:	City of Industry
Discharge State:	California
Discharge Zip:	91745

NPDES as of 03/2018:

METAL CUTTING SERVICE (Continued) **S118119375**

NPDES Number:	CAS000001
Status:	Active
Agency Number:	0
Region:	4
Regulatory Measure ID:	457764
Order Number:	97-03-DWQ
Regulatory Measure Type:	Enrollee
WDID:	4 19I025945
Program Type:	Industrial
Effective Date Of Regulatory Measure:	08/17/2015
Discharge Name:	Metal Cutting Service
Discharge Address:	16233 East Gale Avenue
Discharge City:	City of Industry
Discharge State:	California
Discharge Zip:	91745

Region:	4
Regulatory Measure ID:	457764
Regulatory Measure Type:	Industrial
WDID:	4 19I025945
Received Date:	08/05/2015
Processed Date:	08/17/2015
Status:	Active
Status Date:	07/19/2017
Place Size:	1.7
Place Size Unit:	Acres
Contact:	David Viel
Contact Phone:	626-968-4764
Contact Email:	dviel@metalcut.com
Operator Name:	Metal Cutting Service
Operator Address:	16233 East Gale Avenue
Operator City:	City of Industry
Operator State:	California
Operator Zip:	91745
Operator Contact:	David Viel
Operator Contact Phone:	626-968-4764
Operator Contact Email:	dviel@metalcut.com
Operator Type:	Private Business
Developer State:	California
Dir Discharge Uswater Ind:	N
Receiving Water Name:	SAN JOSE CREEK REACH 2
Certifier:	David Viel
Certifier Title:	President
Certification Date:	05-AUG-15
Primary Sic:	3599-Industrial and Commercial Machinery and Equipment, NEC

Name:	METAL CUTTING SERVICE
Address:	16233 EAST GALE AVENUE
City,State,Zip:	CITY OF INDUSTRY, CA 91745
WDID:	4 19I025945
Regulatory Measure Type:	Industrial
Status:	Active
Status Date:	08/15/2017
Operator Name:	Metal Cutting Service
Operator Address:	16233 East Gale Avenue
Operator City:	City of Industry

METAL CUTTING SERVICE (Continued) **S118119375**

Operator State:	California
Operator Zip:	91745

NPDES as of 03/2018:

NPDES Number:	CAS000001
Status:	Active
Agency Number:	0
Region:	4
Regulatory Measure ID:	457764
Order Number:	97-03-DWQ
Regulatory Measure Type:	Enrollee
WDID:	4 19I025945
Program Type:	Industrial
Effective Date Of Regulatory Measure:	08/17/2015
Discharge Name:	Metal Cutting Service
Discharge Address:	16233 East Gale Avenue
Discharge City:	City of Industry
Discharge State:	California
Discharge Zip:	91745

Region:	4
Regulatory Measure ID:	457764
Regulatory Measure Type:	Industrial
WDID:	4 19I025945
Received Date:	08/05/2015
Processed Date:	08/17/2015
Status:	Active
Status Date:	07/19/2017
Place Size:	1.7
Place Size Unit:	Acres
Contact:	David Viel
Contact Phone:	626-968-4764
Contact Email:	dviel@metalcut.com
Operator Name:	Metal Cutting Service
Operator Address:	16233 East Gale Avenue
Operator City:	City of Industry
Operator State:	California
Operator Zip:	91745
Operator Contact:	David Viel
Operator Contact Phone:	626-968-4764
Operator Contact Email:	dviel@metalcut.com
Operator Type:	Private Business
Developer State:	California
Dir Discharge Uswater Ind:	N
Receiving Water Name:	SAN JOSE CREEK REACH 2
Certifier:	David Viel
Certifier Title:	President
Certification Date:	05-AUG-15
Primary Sic:	3599-Industrial and Commercial Machinery and Equipment, NEC

CIWQS:

Name:	METAL CUTTING SERVICE
Address:	16233 EAST GALE AVENUE
City,State,Zip:	CITY OF INDUSTRY, CA 91745
Agency:	Metal Cutting Service
Agency Address:	16233 East Gale Avenue, City Of Industry, CA 91745

METAL CUTTING SERVICE (Continued) **S118119375**

Place/Project Type:	Industrial - Industrial and Commercial Machinery and Equipment, NEC
SIC/NAICS:	3599
Region:	4
Program:	INDSTW
Regulatory Measure Status:	Active
Regulatory Measure Type:	Storm water industrial
Order Number:	2014-0057-DWQ
WDID:	4 19I025945
NPDES Number:	CAS000001
Effective Date:	08/17/2015
Enforcement Actions within 5 years:	2
Violations within 5 years:	1
Latitude:	34.008138
Longitude:	-117.952738

CERS:

Name:	METAL CUTTING SERVICE
Address:	16233 EAST GALE AVENUE
City,State,Zip:	CITY OF INDUSTRY, CA 91745
Site ID:	536809
CERS ID:	837095
CERS Description:	Industrial Facility Storm Water

Violations:

Site ID:	536809
Site Name:	Metal Cutting Service
Violation Date:	01-08-2021
Citation:	2014-0057-DWQ - Industrial General Permit
Violation Description:	SWPPP
Violation Notes:	Failure to develop a complete SWPPP
Violation Division:	Water Boards
Violation Program:	INDSTW
Violation Source:	SMARTS,

Enforcement Action:

Site ID:	536809
Site Name:	Metal Cutting Service
Site Address:	16233 EAST GALE AVENUE
Site City:	CITY OF INDUSTRY
Site Zip:	91745
Enf Action Date:	01-08-2021
Enf Action Type:	Notice of Violation
Enf Action Description:	Notice of Violation
Enf Action Notes:	Failure to develop a complete SWPPP
Enf Action Division:	Water Boards
Enf Action Program:	INDSTW
Enf Action Source:	SMARTS,

Affiliation:

Affiliation Type Desc:	Owner/Operator
Entity Name:	Metal Cutting Service
Entity Title:	Operator
Affiliation Address:	16233 East Gale Avenue
Affiliation City:	City of Industry
Affiliation State:	CA
Affiliation Zip:	91745

METAL CUTTING SERVICE (Continued) **S118119375**

Affiliation Phone: ,

A5 Target Property **METAL CUTTING SERVICE**
16233 EAST GALE AVENUE
INDUSTRY, CA 91745

FINDS **1023697497**
ECHO **N/A**

Site 5 of 16 in cluster A

Actual: 347 ft.

FINDS:
Registry ID: 110070094578

Click Here for FRS Facility Detail Report:

Environmental Interest/Information System:
The National Pollutant Discharge Elimination System (NPDES) module of the Integrated Compliance Information System (ICIS). Under NPDES, all facilities that discharge pollutants from any point source into waters of the United States are required to obtain a permit. The permit will likely contain limits on what can be discharged, impose monitoring and reporting requirements, and include other provisions to ensure that the discharge does not adversely affect water quality.
The Resource Conservation and Recovery Act Information System (RCRAInfo) is EPA's comprehensive information system in support of the Resource Conservation and Recovery Act (RCRA) of 1976 and the Hazardous and Solid Waste Amendments (HSWA) of 1984. It tracks many types of information about generators, transporters, treaters, storers, and disposers of hazardous waste.

Click this hyperlink while viewing on your computer to access additional FINDS: detail in the EDR Site Report.

ECHO:

Envid:	1023697497
Registry ID:	110070094578
DFR URL:	http://echo.epa.gov/detailed-facility-report?fid=110070094578
Name:	METAL CUTTING SERVICE
Address:	16233 EAST GALE AVENUE
City,State,Zip:	INDUSTRY, CA 91745

A6 Target Property **METAL CUTTING SERVICE INC**
16233 GALE AVE
INDUSTRY, CA 91745

FINDS **1016437422**
N/A

Site 6 of 16 in cluster A

Actual: 347 ft.

FINDS:
Registry ID: 110055909897

Click Here for FRS Facility Detail Report:

Environmental Interest/Information System:
The California Environmental Reporting System (CERS) is a statewide web-based user and information exchange system to support over 140,000 regulated businesses and over 130 local agencies in electronically collecting and reporting significant hazardous materials, hazardous waste and compliance and enforcement data as mandated by California law. Under oversight by Cal/EPA, certified local governing agencies

METAL CUTTING SERVICE INC (Continued) **1016437422**

(Unified Program Agencies - UPAs) consolidate, coordinate and provide consistent regulatory activities for six state and federal environmental programs.
The California Environmental Protection Agency (CalEPA) has recently implemented a new data warehouse system (nSite). This data warehouse combines and merges facility and site information from five different systems managed within CalEPA. The five systems are: California Environmental Reporting System (CERS),EnviroStor, GeoTracker, California Integrated Water Quality System (CIWQS), andToxic Release Inventory (TRI).

Click this hyperlink while viewing on your computer to access additional FINDS: detail in the EDR Site Report.

Areas of Concern **SAN GABRIEL VALLEY** **AOCONCERN** **CCA0000001**
N/A
BALDWIN PARK, CA
< 1/8
1 ft.

AOC:
Description: San Gabriel Valley areas where VOC contamination is at or above the MCL as designated by region 9 EPA office.

NPL Region **SAN GABRIEL VALLEY (AREA 4)** **NPL** **1000114960**
STIMSON AVE & OLD VALLEY BLVD **SEMS** **CAD980817985**
LA PUENTE, CA 91744 **US ENG CONTROLS**
< 1/8 **ROD**
1 ft. **PRP**
ICIS
FINDS
ECHO

NPL:

EPA Region:	9
EPA ID:	CAD980817985
Site ID:	902091
Name:	SAN GABRIEL VALLEY (AREA 4)
Address:	STIMSON AVE & OLD VALLEY BLVD
City,State,Zip:	LA PUENTE, CA 91744
Federal:	N
Final Date:	1984-05-08 00:00:00
Latitude:	34.016669
Longitude:	-117.9583
Site Score:	28.899999999999999

Substance as of 08/2019:

NPL Status:	Currently on the Final NPL
NPL Status:	Currently on the Final NPL
Substance ID:	U210
CAS Number:	127-18-4
Substance:	TETRACHLOROETHENE
Pathway:	GROUND WATER PATHWAY
Scoring:	4
NPL Status:	Currently on the Final NPL
Substance ID:	U228

SAN GABRIEL VALLEY (AREA 4) (Continued) **1000114960**

CAS Number: 79-01-6
Substance: TRICHLOROETHYLENE (TCE)
Pathway: GROUND WATER PATHWAY
Scoring: 4

Summary Details:

Conditions at listing September 1983): San Gabriel Valley Area 4) is a ground water plume that runs along the axis of the San Jose Creek in the San Gabriel ground water basin in La Puenta, Los Angeles County, California. The plume is about1 mile long and 1 mile wide. Ground water is contaminated with trichloroethylene TCE) and perchloroethylene PCE), according to analyses by State agencies and local water companies. Many public wells in the area exceed the EPA SuggestedNo Adverse Response Levels SNARL) for TCE and PCE. Approximately 100,000 people are affected. Cities and public water companies in the area have tested to ensure that their water supplies contain less than 5 parts per billion ppb) of TCE, alevel considered safe for human consumption. When alternative methods of reducing the TCE level below 5 ppb are not effective, wells are removed from service. Status June 1984):
A supplemental sampling program of contaminated wells will begin soon to get a snapshot view of the degree of contamination. The State Department of Health Services and EPA are preparing to initiate a remedial investigation/ feasibility study to determine the aerial and vertical extent of contamination and to develop alternatives for treatment and management of the problem. EPA continues its investigation to identify sources of the contamination. This site, along with the three other San Gabriel Valley sites, was added tothe NPL in May 1984 because it involves a serious problem that required taking immediate remedial action.

Category as of 08/2019:
NPL Status: Currently on the Final NPL
Category Description: Depth To Aquifer-<= 10 Feet
Category Value: 1

NPL Status: Currently on the Final NPL
Category Description: Distance To Nearest Population-> 0 And <= 1/4 Mile
Category Value: 10

Narratives as of 08/2019:
NPL Name: SAN GABRIEL VALLEY (AREA 4)

Site as of 08/2019:
EPA Region: 09
Site ID: 0902091
Site Status: F
Federal Site: N
Date Finalized: 05/08/84
Date Proposed: 09/08/83

Site Status as of 08/2019:
Proposed Date: 09/08/1983
Final Date: 05/08/1984
NPL Status: Final

Narr:

SAN GABRIEL VALLEY (AREA 4) (Continued) **1000114960**

Site Name: San Gabriel Valley (Area 4)
Site EPA ID: CAD980817985
Listing Date: 5/8/1984
Site Score: 28.9
Federal Facility Indicator: No
Site List URL: https://semspub.epa.gov/src/document/09/2400235
Site Progress URL: https://cumulis.epa.gov/supercpad/cursites/csitinfo.cfm?id=0902091
Federal Register URL: https://semspub.epa.gov/src/document/11/189626
Site Location URL: https://epa.maps.arcgis.com/apps/webappviewer/index.html?id=33cebcdfdd1b4c3a8b51d416956c41f1&query=Superfund_National_Priorities_List__NPL__Sites_with_Status_Information_7557,SITE_EPA_ID=%27CAD980817985%27

SEMS:
Site ID: 0902091
EPA ID: CAD980817985
Name: SAN GABRIEL VALLEY (AREA 4)
Address: STIMSON AVE & OLD VALLEY BLVD
City,State,Zip: LA PUENTE, CA 91744
Cong District: 34,32
FIPS Code: 06037
Latitude: 34.016669
Longitude: -117.958300
FF: N
NPL: Currently on the Final NPL

SEMS Detail:
Region: 09
Site ID: 0902091
EPA ID: CAD980817985
Site Name: SAN GABRIEL VALLEY (AREA 4)
NPL: F
FF: N
OU: 00
Action Code: AR
Action Name: ADMIN REC
SEQ: 1
Start Date: 2000-07-24 04:00:00
Current Action Lead: EPA Perf

Region: 09
Site ID: 0902091
EPA ID: CAD980817985
Site Name: SAN GABRIEL VALLEY (AREA 4)
NPL: F
FF: N
OU: 00
Action Code: CR
Action Name: CI
SEQ: 1
Start Date: 1984-05-01 05:00:00
Finish Date: 2008-10-28 04:00:00
Current Action Lead: EPA Perf

Region: 09
Site ID: 0902091
EPA ID: CAD980817985

SAN GABRIEL VALLEY (AREA 4) (Continued) **1000114960**

Site Name:	SAN GABRIEL VALLEY (AREA 4)
NPL:	F
FF:	N
OU:	00
Action Code:	CR
Action Name:	CI
SEQ:	2
Start Date:	2011-10-01 04:00:00
Current Action Lead:	EPA Perf

Region:	09
Site ID:	0902091
EPA ID:	CAD980817985
Site Name:	SAN GABRIEL VALLEY (AREA 4)
NPL:	F
FF:	N
OU:	00
Action Code:	CR
Action Name:	CI
SEQ:	3
Start Date:	2011-12-22 05:00:00
Current Action Lead:	EPA Perf

Region:	09
Site ID:	0902091
EPA ID:	CAD980817985
Site Name:	SAN GABRIEL VALLEY (AREA 4)
NPL:	F
FF:	N
OU:	00
Action Code:	CR
Action Name:	CI
SEQ:	4
Start Date:	2011-12-22 05:00:00
Current Action Lead:	EPA Perf

Region:	09
Site ID:	0902091
EPA ID:	CAD980817985
Site Name:	SAN GABRIEL VALLEY (AREA 4)
NPL:	F
FF:	N
OU:	00
Action Code:	CR
Action Name:	CI
SEQ:	5
Start Date:	2011-12-31 05:00:00
Current Action Lead:	EPA Perf

Region:	09
Site ID:	0902091
EPA ID:	CAD980817985
Site Name:	SAN GABRIEL VALLEY (AREA 4)
NPL:	F
FF:	N
OU:	00
Action Code:	FE

SAN GABRIEL VALLEY (AREA 4) (Continued) **1000114960**

Action Name:	5 YEAR
SEQ:	1
Start Date:	2011-03-02 05:00:00
Finish Date:	2011-03-02 05:00:00
Current Action Lead:	EPA Perf
Region:	09
Site ID:	0902091
EPA ID:	CAD980817985
Site Name:	SAN GABRIEL VALLEY (AREA 4)
NPL:	F
FF:	N
OU:	00
Action Code:	FE
Action Name:	5 YEAR
SEQ:	2
Start Date:	2016-01-27 05:00:00
Finish Date:	2016-09-29 05:00:00
Current Action Lead:	EPA Perf
Region:	09
Site ID:	0902091
EPA ID:	CAD980817985
Site Name:	SAN GABRIEL VALLEY (AREA 4)
NPL:	F
FF:	N
OU:	00
Action Code:	FE
Action Name:	5 YEAR
SEQ:	3
Start Date:	2020-11-24 06:00:00
Finish Date:	2021-09-23 05:00:00
Current Action Lead:	EPA Perf
Region:	09
Site ID:	0902091
EPA ID:	CAD980817985
Site Name:	SAN GABRIEL VALLEY (AREA 4)
NPL:	F
FF:	N
OU:	00
Action Code:	RS
Action Name:	RV ASSESS
SEQ:	1
Start Date:	1991-12-27 05:00:00
Finish Date:	1991-12-27 05:00:00
Current Action Lead:	EPA Perf
Region:	09
Site ID:	0902091
EPA ID:	CAD980817985
Site Name:	SAN GABRIEL VALLEY (AREA 4)
NPL:	F
FF:	N
OU:	00
Action Code:	HR
Action Name:	HAZRANK

SAN GABRIEL VALLEY (AREA 4) (Continued) **1000114960**

SEQ:	1
Start Date:	1983-09-01 04:00:00
Finish Date:	1983-09-01 04:00:00
Current Action Lead:	EPA Perf
Region:	09
Site ID:	0902091
EPA ID:	CAD980817985
Site Name:	SAN GABRIEL VALLEY (AREA 4)
NPL:	F
FF:	N
OU:	00
Action Code:	NF
Action Name:	NPL FINL
SEQ:	1
Start Date:	1984-05-08 05:00:00
Finish Date:	1984-05-08 05:00:00
Current Action Lead:	EPA Perf
Region:	09
Site ID:	0902091
EPA ID:	CAD980817985
Site Name:	SAN GABRIEL VALLEY (AREA 4)
NPL:	F
FF:	N
OU:	00
Action Code:	NP
Action Name:	PROPOSED
SEQ:	1
Start Date:	1983-09-08 04:00:00
Finish Date:	1983-09-08 04:00:00
Current Action Lead:	EPA Perf
Region:	09
Site ID:	0902091
EPA ID:	CAD980817985
Site Name:	SAN GABRIEL VALLEY (AREA 4)
NPL:	F
FF:	N
OU:	00
Action Code:	PA
Action Name:	PA
SEQ:	1
Start Date:	1983-09-01 04:00:00
Finish Date:	1983-09-01 04:00:00
Qual:	H
Current Action Lead:	EPA Perf
Region:	09
Site ID:	0902091
EPA ID:	CAD980817985
Site Name:	SAN GABRIEL VALLEY (AREA 4)
NPL:	F
FF:	N
OU:	00
Action Code:	DS
Action Name:	DISCVRY

SAN GABRIEL VALLEY (AREA 4) (Continued) **1000114960**

SEQ:	1
Start Date:	1980-04-01 05:00:00
Finish Date:	1980-04-01 05:00:00
Current Action Lead:	St Perf
Region:	09
Site ID:	0902091
EPA ID:	CAD980817985
Site Name:	SAN GABRIEL VALLEY (AREA 4)
NPL:	F
FF:	N
OU:	00
Action Code:	SI
Action Name:	SI
SEQ:	1
Start Date:	1983-03-01 05:00:00
Finish Date:	1983-09-01 04:00:00
Qual:	H
Current Action Lead:	St Perf
Region:	09
Site ID:	0902091
EPA ID:	CAD980817985
Site Name:	SAN GABRIEL VALLEY (AREA 4)
NPL:	F
FF:	N
OU:	00
Action Code:	SI
Action Name:	SI
SEQ:	2
Start Date:	1983-03-01 05:00:00
Finish Date:	1983-09-01 04:00:00
Qual:	H
Current Action Lead:	EPA Perf
Region:	09
Site ID:	0902091
EPA ID:	CAD980817985
Site Name:	SAN GABRIEL VALLEY (AREA 4)
NPL:	F
FF:	N
OU:	00
Action Code:	MA
Action Name:	ST COOP
SEQ:	1
Start Date:	2006-06-23 04:00:00
Current Action Lead:	EPA Perf
Region:	09
Site ID:	0902091
EPA ID:	CAD980817985
Site Name:	SAN GABRIEL VALLEY (AREA 4)
NPL:	F
FF:	N
OU:	00
Action Code:	MA
Action Name:	ST COOP

SAN GABRIEL VALLEY (AREA 4) (Continued) **1000114960**

SEQ:	2
Start Date:	2010-10-07 04:00:00
Current Action Lead:	EPA Perf
Region:	09
Site ID:	0902091
EPA ID:	CAD980817985
Site Name:	SAN GABRIEL VALLEY (AREA 4)
NPL:	F
FF:	N
OU:	00
Action Code:	TA
Action Name:	TECH ASSIST
SEQ:	2
Start Date:	2018-08-07 05:00:00
Current Action Lead:	EPA Perf
Region:	09
Site ID:	0902091
EPA ID:	CAD980817985
Site Name:	SAN GABRIEL VALLEY (AREA 4)
NPL:	F
FF:	N
OU:	01
Action Code:	ED
Action Name:	R/H ASMT
SEQ:	1
Start Date:	1992-09-16 04:00:00
Finish Date:	1992-09-16 04:00:00
Current Action Lead:	EPA Perf
Region:	09
Site ID:	0902091
EPA ID:	CAD980817985
Site Name:	SAN GABRIEL VALLEY (AREA 4)
NPL:	F
FF:	N
OU:	01
Action Code:	JF
Action Name:	ECO RISK
SEQ:	1
Start Date:	1992-09-16 04:00:00
Finish Date:	1992-09-16 04:00:00
Current Action Lead:	EPA Perf
Region:	09
Site ID:	0902091
EPA ID:	CAD980817985
Site Name:	SAN GABRIEL VALLEY (AREA 4)
NPL:	F
FF:	N
OU:	01
Action Code:	CO
Action Name:	RI/FS
SEQ:	1
Start Date:	1996-12-20 05:00:00
Finish Date:	1998-09-30 04:00:00

SAN GABRIEL VALLEY (AREA 4) (Continued) **1000114960**

Current Action Lead: EPA Perf

Region: 09
Site ID: 0902091
EPA ID: CAD980817985
Site Name: SAN GABRIEL VALLEY (AREA 4)
NPL: F
FF: N
OU: 01
Action Code: BF
Action Name: PRP RA
SEQ: 1
Start Date: 2009-07-21 05:00:00
Current Action Lead: EPA Ovrsght

Region: 09
Site ID: 0902091
EPA ID: CAD980817985
Site Name: SAN GABRIEL VALLEY (AREA 4)
NPL: F
FF: N
OU: 01
Action Code: BE
Action Name: PRP RD
SEQ: 1
Start Date: 2002-03-29 05:00:00
Finish Date: 2009-07-21 05:00:00
Current Action Lead: EPA Ovrsght

Region: 09
Site ID: 0902091
EPA ID: CAD980817985
Site Name: SAN GABRIEL VALLEY (AREA 4)
NPL: F
FF: N
OU: 01
Action Code: BD
Action Name: PRP RI/FS
SEQ: 1
Start Date: 1993-09-30 04:00:00
Finish Date: 1996-12-20 05:00:00
Current Action Lead: EPA Ovrsght

Region: 09
Site ID: 0902091
EPA ID: CAD980817985
Site Name: SAN GABRIEL VALLEY (AREA 4)
NPL: F
FF: N
OU: 01
Action Code: RO
Action Name: ROD
SEQ: 1
Start Date: 1998-09-30 04:00:00
Finish Date: 1998-09-30 04:00:00
Current Action Lead: EPA Perf

SAN GABRIEL VALLEY (AREA 4) (Continued) **1000114960**

Region:	09
Site ID:	0902091
EPA ID:	CAD980817985
Site Name:	SAN GABRIEL VALLEY (AREA 4)
NPL:	F
FF:	N
OU:	04
Action Code:	RD
Action Name:	RD
SEQ:	1
Start Date:	2001-09-27 04:00:00
Finish Date:	2005-07-25 04:00:00
Current Action Lead:	EPA Perf

Region:	09
Site ID:	0902091
EPA ID:	CAD980817985
Site Name:	SAN GABRIEL VALLEY (AREA 4)
NPL:	F
FF:	N
OU:	04
Action Code:	BF
Action Name:	PRP RA
SEQ:	2
Start Date:	2006-02-27 05:00:00
Current Action Lead:	EPA Ovrsght

Region:	09
Site ID:	0902091
EPA ID:	CAD980817985
Site Name:	SAN GABRIEL VALLEY (AREA 4)
NPL:	F
FF:	N
OU:	04
Action Code:	BE
Action Name:	PRP RD
SEQ:	2
Start Date:	2005-07-25 04:00:00
Finish Date:	2005-07-25 04:00:00
Current Action Lead:	EPA Ovrsght

Region:	09
Site ID:	0902091
EPA ID:	CAD980817985
Site Name:	SAN GABRIEL VALLEY (AREA 4)
NPL:	F
FF:	N
OU:	04
Action Code:	TA
Action Name:	TECH ASSIST
SEQ:	1
Start Date:	2017-07-27 05:00:00
Current Action Lead:	EPA Perf

Region:	09
Site ID:	0902091
EPA ID:	CAD980817985

SAN GABRIEL VALLEY (AREA 4) (Continued) **1000114960**

Site Name:	SAN GABRIEL VALLEY (AREA 4)
NPL:	F
FF:	N
OU:	06
Action Code:	OM
Action Name:	OM
SEQ:	3
Start Date:	2023-09-06 05:00:00
Current Action Lead:	EPA Ovrsght

Region:	09
Site ID:	0902091
EPA ID:	CAD980817985
Site Name:	SAN GABRIEL VALLEY (AREA 4)
NPL:	F
FF:	N
OU:	06
Action Code:	BF
Action Name:	PRP RA
SEQ:	4
Start Date:	2020-08-06 05:00:00
Current Action Lead:	EPA Ovrsght

Region:	09
Site ID:	0902091
EPA ID:	CAD980817985
Site Name:	SAN GABRIEL VALLEY (AREA 4)
NPL:	F
FF:	N
OU:	06
Action Code:	BE
Action Name:	PRP RD
SEQ:	4
Start Date:	2011-09-26 04:00:00
Finish Date:	2020-08-06 05:00:00
Current Action Lead:	EPA Ovrsght

Region:	09
Site ID:	0902091
EPA ID:	CAD980817985
Site Name:	SAN GABRIEL VALLEY (AREA 4)
NPL:	F
FF:	N
OU:	08
Action Code:	NA
Action Name:	PRP RI
SEQ:	1
Start Date:	2015-03-12 04:00:00
Current Action Lead:	St Ovrsght

SIte:

Name:	SAN GABRIEL VALLEY (AREA 4)
Address:	STIMSON AVE & OLD VALLEY BLVD
City,State,Zip:	LA PUENTE, CA 91744
Action Taken Date:	06/14/2005
EPA ID:	CAD980817985

SAN GABRIEL VALLEY (AREA 4) (Continued) **1000114960**

Action Name:	Explanation of Significant Differences
Action ID:	1
Operable Unit:	01
Contaminated Media:	Groundwater
Federal Facility:	N
Fiscal Year:	2005
NPL Status:	Currently on the Final NPL
Superfund Alternative Agreement:	N
Latitude:	34.016669
Longitude:	-117.958300

Media:

EPA ID:	CAD980817985
Contaminated Media:	Groundwater
Action ID:	1
Operable Unit:	01
Action Name:	Explanation of Significant Differences
Action Taken Date:	06/14/2005
Federal Facility:	N
Fiscal Year:	2005
NPL Status:	Currently on the Final NPL
Superfund Alternative Agreement:	N
Latitude:	34.016669
Longitude:	-117.958300

EPA ID:	CAD980817985
Contaminated Media:	Groundwater
Action ID:	1
Operable Unit:	01
Action Name:	Record of Decision
Action Taken Date:	09/30/1998
Federal Facility:	N
Fiscal Year:	1998
NPL Status:	Currently on the Final NPL
Superfund Alternative Agreement:	N
Latitude:	34.016669
Longitude:	-117.958300

EPA ID:	CAD980817985
Contaminated Media:	Groundwater
Action ID:	1
Operable Unit:	01
Action Name:	Explanation of Significant Differences
Action Taken Date:	06/14/2005
Federal Facility:	N
Fiscal Year:	2005
NPL Status:	Currently on the Final NPL
Superfund Alternative Agreement:	N
Latitude:	34.016669
Longitude:	-117.958300

EPA ID:	CAD980817985
Contaminated Media:	Groundwater
Action ID:	1
Operable Unit:	01
Action Name:	Explanation of Significant Differences
Action Taken Date:	06/14/2005
Federal Facility:	N

SAN GABRIEL VALLEY (AREA 4) (Continued) **1000114960**

Fiscal Year:	2005
NPL Status:	Currently on the Final NPL
Superfund Alternative Agreement:	N
Latitude:	34.016669
Longitude:	-117.958300

EPA ID:	CAD980817985
Contaminated Media:	Groundwater
Action ID:	1
Operable Unit:	01
Action Name:	Explanation of Significant Differences
Action Taken Date:	06/14/2005
Federal Facility:	N
Fiscal Year:	2005
NPL Status:	Currently on the Final NPL
Superfund Alternative Agreement:	N
Latitude:	34.016669
Longitude:	-117.958300

EPA ID:	CAD980817985
Contaminated Media:	Groundwater
Action ID:	1
Operable Unit:	01
Action Name:	Record of Decision
Action Taken Date:	09/30/1998
Federal Facility:	N
Fiscal Year:	1998
NPL Status:	Currently on the Final NPL
Superfund Alternative Agreement:	N
Latitude:	34.016669
Longitude:	-117.958300

EPA ID:	CAD980817985
Contaminated Media:	Groundwater
Action ID:	1
Operable Unit:	01
Action Name:	Record of Decision
Action Taken Date:	09/30/1998
Federal Facility:	N
Fiscal Year:	1998
NPL Status:	Currently on the Final NPL
Superfund Alternative Agreement:	N
Latitude:	34.016669
Longitude:	-117.958300

EPA ID:	CAD980817985
Contaminated Media:	Groundwater
Action ID:	1
Operable Unit:	01
Action Name:	Record of Decision
Action Taken Date:	09/30/1998
Federal Facility:	N
Fiscal Year:	1998
NPL Status:	Currently on the Final NPL
Superfund Alternative Agreement:	N
Latitude:	34.016669
Longitude:	-117.958300

SAN GABRIEL VALLEY (AREA 4) (Continued) **1000114960**

EPA ID:	CAD980817985
Contaminated Media:	Groundwater
Action ID:	1
Operable Unit:	01
Action Name:	Record of Decision
Action Taken Date:	09/30/1998
Federal Facility:	N
Fiscal Year:	1998
NPL Status:	Currently on the Final NPL
Superfund Alternative Agreement:	N
Latitude:	34.016669
Longitude:	-117.958300

EPA ID:	CAD980817985
Contaminated Media:	Groundwater
Action ID:	1
Operable Unit:	01
Action Name:	Record of Decision
Action Taken Date:	09/30/1998
Federal Facility:	N
Fiscal Year:	1998
NPL Status:	Currently on the Final NPL
Superfund Alternative Agreement:	N
Latitude:	34.016669
Longitude:	-117.958300

EPA ID:	CAD980817985
Contaminated Media:	Groundwater
Action ID:	1
Operable Unit:	01
Action Name:	Record of Decision
Action Taken Date:	09/30/1998
Federal Facility:	N
Fiscal Year:	1998
NPL Status:	Currently on the Final NPL
Superfund Alternative Agreement:	N
Latitude:	34.016669
Longitude:	-117.958300

EPA ID:	CAD980817985
Contaminated Media:	Groundwater
Action ID:	1
Operable Unit:	01
Action Name:	Record of Decision
Action Taken Date:	09/30/1998
Federal Facility:	N
Fiscal Year:	1998
NPL Status:	Currently on the Final NPL
Superfund Alternative Agreement:	N
Latitude:	34.016669
Longitude:	-117.958300

ROD:

Name:	SAN GABRIEL VALLEY (AREA 4)
Address:	STIMSON AVE & OLD VALLEY BLVD
City,State,Zip:	LA PUENTE, CA 91744

SAN GABRIEL VALLEY (AREA 4) (Continued) **1000114960**

EPA ID:	CAD980817985
RG:	9
Site ID:	902091
Action:	GOVT Decision Document (ROD)
Operable Unit Number:	CD, RD/RA INTERMEDIATE ZONE
SEQ ID:	1
Action Completion:	1998-09-30 00:00:00
NPL Status:	Final

Name:	SAN GABRIEL VALLEY (AREA 4)
Address:	STIMSON AVE & OLD VALLEY BLVD
City,State,Zip:	LA PUENTE, CA 91744
EPA ID:	CAD980817985
RG:	9
Site ID:	902091
Action:	GOVT ESD
Operable Unit Number:	CD, RD/RA INTERMEDIATE ZONE
SEQ ID:	1
Action Completion:	2005-06-14 00:00:00
NPL Status:	Final

PRP:

PRP Name:

A & J SYSTEMS
A&E PLASTICS CO.
A-1 ORNAMENTAL IRON
ACORN ENGINEERING CO.
ACORN ENGINEERING CO.
ACORN ENGINEERING CO.
ACROMIL
ADAMS AND COLTRIN, INC.
ADAMS CAMPBELL CO., LTD.
ADAMS CAMPBELL CO., LTD.
ADVANCED HEAT TECHNOLOGY CORP.
AEROJET ELECTROSYSTEMS
AEROJET-GENERAL CORP.
AEROSOL SERVICES CO.
AEROSOL SERVICES CO.
AEROSOL SERVICES COMPANY
AEROSOL SERVICES COMPANY
AEROSOL SERVICES COMPANY
AIR DISTRIBUTION PRODUCTS, INC.
ALLFAST FASTENING SYSTEMS, INC.

Click this hyperlink while viewing on your computer to access
303 additional PRP: record(s) in the EDR Site Report.

ICIS:

Enforcement Action ID:	09-2013-2520
FRS ID:	110009267907
Action Name:	LeVan Specialty Company, Inc Consent Decree
Facility Name:	SAN GABRIEL VALLEY (AREA 4)
Facility Address:	STIMSON AVE & OLD VALLEY BLVD LA PUENTE, CA 91744
Enforcement Action Type:	Civil Judicial Action
Facility County:	LOS ANGELES
Program System Acronym:	CERCLIS
Enforcement Action Forum Desc:	Judicial

SAN GABRIEL VALLEY (AREA 4) (Continued) **1000114960**

EA Type Code:	CIV
Latitude in Decimal Degrees:	34.01666
Longitude in Decimal Degrees:	-117.9583
Program System Acronym:	CAD980817985
Enforcement Action ID:	09-2013-2519
FRS ID:	110009267907
Action Name:	John D. Williams, Trustee of the Julia A. Fisher Living Trust Consent Decree
Facility Name:	SAN GABRIEL VALLEY (AREA 4)
Facility Address:	STIMSON AVE & OLD VALLEY BLVD LA PUENTE, CA 91744
Enforcement Action Type:	Civil Judicial Action
Facility County:	LOS ANGELES
Program System Acronym:	CERCLIS
Enforcement Action Forum Desc:	Judicial
EA Type Code:	CIV
Latitude in Decimal Degrees:	34.01666
Longitude in Decimal Degrees:	-117.9583
Program System Acronym:	CAD980817985
Enforcement Action ID:	09-2013-2513
FRS ID:	110009267907
Action Name:	Bentley Prince Street, Inc.
Facility Name:	SAN GABRIEL VALLEY (AREA 4)
Facility Address:	STIMSON AVE & OLD VALLEY BLVD LA PUENTE, CA 91744
Enforcement Action Type:	Civil Judicial Action
Facility County:	LOS ANGELES
Program System Acronym:	CERCLIS
Enforcement Action Forum Desc:	Judicial
EA Type Code:	CIV
Latitude in Decimal Degrees:	34.01666
Longitude in Decimal Degrees:	-117.9583
Program System Acronym:	CAD980817985
Enforcement Action ID:	09-2012-2506
FRS ID:	110009267907
Action Name:	Mancino Trust Litigation, Puente Valley Superfund Site
Facility Name:	SAN GABRIEL VALLEY (AREA 4)
Facility Address:	STIMSON AVE & OLD VALLEY BLVD LA PUENTE, CA 91744
Enforcement Action Type:	Civil Judicial Action
Facility County:	LOS ANGELES
Program System Acronym:	CERCLIS
Enforcement Action Forum Desc:	Judicial
EA Type Code:	CIV
Latitude in Decimal Degrees:	34.01666
Longitude in Decimal Degrees:	-117.9583
Program System Acronym:	CAD980817985
Enforcement Action ID:	09-2011-2517
FRS ID:	110009267907
Action Name:	Puente Valley OU Unilateral Admin Order for RD/RA
Facility Name:	SAN GABRIEL VALLEY (AREA 4)
Facility Address:	STIMSON AVE & OLD VALLEY BLVD LA PUENTE, CA 91744

SAN GABRIEL VALLEY (AREA 4) (Continued) **1000114960**

Enforcement Action Type: CERCLA 106 AO For Resp Action/Imm Haz
Facility County: LOS ANGELES
Program System Acronym: CERCLIS
Enforcement Action Forum Desc: Administrative - Formal
EA Type Code: 106
Latitude in Decimal Degrees: 34.01666
Longitude in Decimal Degrees: -117.9583
Program System Acronym: CAD980817985

Enforcement Action ID: 09-2009-2529
FRS ID: 110009267907
Action Name: Puente Valley OU Access Order to Los Angeles County
Facility Name: SAN GABRIEL VALLEY (AREA 4)
Facility Address: STIMSON AVE & OLD VALLEY BLVD
LA PUENTE, CA 91744
Enforcement Action Type: CERCLA 104E5A AO For Access And/Or Info
Facility County: LOS ANGELES
Program System Acronym: ICIS
Enforcement Action Forum Desc: Administrative - Formal
EA Type Code: 104E5A
Latitude in Decimal Degrees: 34.01666
Longitude in Decimal Degrees: -117.9583
Program System Acronym: 1655794

Enforcement Action ID: 09-2008-2531
FRS ID: 110009267907
Action Name: Puente Valley Site, Valley Proctor CD for Cost Recovery
Facility Name: SAN GABRIEL VALLEY (AREA 4)
Facility Address: STIMSON AVE & OLD VALLEY BLVD
LA PUENTE, CA 91744
Enforcement Action Type: Civil Judicial Action
Facility County: LOS ANGELES
Program System Acronym: CERCLIS
Enforcement Action Forum Desc: Judicial
EA Type Code: CIV
Latitude in Decimal Degrees: 34.01666
Longitude in Decimal Degrees: -117.9583
Program System Acronym: CAD980817985

Enforcement Action ID: 09-2008-2506
FRS ID: 110009267907
Action Name: Puente Valley CD w/ Northrup Grumman for RD/RA and Cost Recovery
Facility Name: SAN GABRIEL VALLEY (AREA 4)
Facility Address: STIMSON AVE & OLD VALLEY BLVD
LA PUENTE, CA 91744
Enforcement Action Type: Civil Judicial Action
Facility County: LOS ANGELES
Program System Acronym: CERCLIS
Enforcement Action Forum Desc: Judicial
EA Type Code: CIV
Latitude in Decimal Degrees: 34.01666
Longitude in Decimal Degrees: -117.9583
Program System Acronym: CAD980817985

Enforcement Action ID: 09-2007-0141
FRS ID: 110009267907
Action Name: San Gabriel Area 4 / Puente Valley (Creftcon et al.)

SAN GABRIEL VALLEY (AREA 4) (Continued) **1000114960**

Facility Name: SAN GABRIEL VALLEY (AREA 4)
Facility Address: STIMSON AVE & OLD VALLEY BLVD
LA PUENTE, CA 91744
Enforcement Action Type: Civil Judicial Action
Facility County: LOS ANGELES
Program System Acronym: CERCLIS
Enforcement Action Forum Desc: Judicial
EA Type Code: CIV
Latitude in Decimal Degrees: 34.01666
Longitude in Decimal Degrees: -117.9583
Program System Acronym: CAD980817985

Enforcement Action ID: 09-2007-0127
FRS ID: 110009267907
Action Name: San Gabriel Area 4 / Puente Valley (Teledyne)
Facility Name: SAN GABRIEL VALLEY (AREA 4)
Facility Address: STIMSON AVE & OLD VALLEY BLVD
LA PUENTE, CA 91744
Enforcement Action Type: Civil Judicial Action
Facility County: LOS ANGELES
Program System Acronym: CERCLIS
Enforcement Action Forum Desc: Judicial
EA Type Code: CIV
Latitude in Decimal Degrees: 34.01666
Longitude in Decimal Degrees: -117.9583
Program System Acronym: CAD980817985

Enforcement Action ID: 09-2006-0264
FRS ID: 110009267907
Action Name: San Gabriel Area 4 / Puente Valley (Saint Gobain)
Facility Name: SAN GABRIEL VALLEY (AREA 4)
Facility Address: STIMSON AVE & OLD VALLEY BLVD
LA PUENTE, CA 91744
Enforcement Action Type: Civil Judicial Action
Facility County: LOS ANGELES
Program System Acronym: ICIS
Enforcement Action Forum Desc: Judicial
EA Type Code: CIV
Latitude in Decimal Degrees: 34.01666
Longitude in Decimal Degrees: -117.9583
Program System Acronym: 1655794

Enforcement Action ID: 09-2005-0030
FRS ID: 110009267907
Action Name: San Gabriel - Saltire Industrial (National Case) (Bankruptcy)
Facility Name: SAN GABRIEL VALLEY (AREA 4)
Facility Address: STIMSON AVE & OLD VALLEY BLVD
LA PUENTE, CA 91744
Enforcement Action Type: Bankruptcy
Facility County: LOS ANGELES
Program System Acronym: ICIS
Enforcement Action Forum Desc: Judicial
EA Type Code: BNK
Latitude in Decimal Degrees: 34.01666
Longitude in Decimal Degrees: -117.9583
Program System Acronym: 1655794

SAN GABRIEL VALLEY (AREA 4) (Continued) **1000114960**

Enforcement Action ID: 09-2003-0101
FRS ID: 110009267907
Action Name: San Gabriel / Puente Valley OU
Facility Name: SAN GABRIEL VALLEY (AREA 4)
Facility Address: STIMSON AVE & OLD VALLEY BLVD
LA PUENTE, CA 91744
Enforcement Action Type: Civil Judicial Action
Facility County: LOS ANGELES
Program System Acronym: ICIS
Enforcement Action Forum Desc: Judicial
EA Type Code: CIV
Latitude in Decimal Degrees: 34.01666
Longitude in Decimal Degrees: -117.9583
Program System Acronym: 1655794

Enforcement Action ID: 09-2003-0050
FRS ID: 110009267907
Action Name: Exide Technologies Bankruptcy (NC)
Facility Name: SAN GABRIEL VALLEY (AREA 4)
Facility Address: STIMSON AVE & OLD VALLEY BLVD
LA PUENTE, CA 91744
Enforcement Action Type: Bankruptcy
Facility County: LOS ANGELES
Program System Acronym: ICIS
Enforcement Action Forum Desc: Judicial
EA Type Code: BNK
Latitude in Decimal Degrees: 34.01666
Longitude in Decimal Degrees: -117.9583
Program System Acronym: 1655794

Enforcement Action ID: 09-2002-0035
FRS ID: 110009267907
Action Name: San Gabriel / Puente Valley
Facility Name: SAN GABRIEL VALLEY (AREA 4)
Facility Address: STIMSON AVE & OLD VALLEY BLVD
LA PUENTE, CA 91744
Enforcement Action Type: CERCLA 106 AO For Resp Action/Imm Haz
Facility County: LOS ANGELES
Program System Acronym: ICIS
Enforcement Action Forum Desc: Administrative - Formal
EA Type Code: 106
Latitude in Decimal Degrees: 34.01666
Longitude in Decimal Degrees: -117.9583
Program System Acronym: 1655794

Facility Name: SAN GABRIEL VALLEY (AREA 4)
Address: STIMSON AVE & OLD VALLEY BLVD
Tribal Indicator: N
Fed Facility: No

Facility Name: SAN GABRIEL VALLEY (AREA 4)
Address: STIMSON AVE & OLD VALLEY BLVD
Tribal Indicator: N
Fed Facility: No

Facility Name: SAN GABRIEL VALLEY (AREA 4)

SAN GABRIEL VALLEY (AREA 4) (Continued) **1000114960**

Address: STIMSON AVE & OLD VALLEY BLVD
Tribal Indicator: N
Fed Facility: No

Facility Name: SAN GABRIEL VALLEY (AREA 4)
Address: STIMSON AVE & OLD VALLEY BLVD
Tribal Indicator: N
Fed Facility: No

Facility Name: SAN GABRIEL VALLEY (AREA 4)
Address: STIMSON AVE & OLD VALLEY BLVD
Tribal Indicator: N
Fed Facility: No

Facility Name: SAN GABRIEL VALLEY (AREA 4)
Address: STIMSON AVE & OLD VALLEY BLVD
Tribal Indicator: N
Fed Facility: No

Facility Name: SAN GABRIEL VALLEY (AREA 4)
Address: STIMSON AVE & OLD VALLEY BLVD
Tribal Indicator: N
Fed Facility: No

Facility Name: SAN GABRIEL VALLEY (AREA 4)
Address: STIMSON AVE & OLD VALLEY BLVD
Tribal Indicator: N
Fed Facility: No

Facility Name: SAN GABRIEL VALLEY (AREA 4)
Address: STIMSON AVE & OLD VALLEY BLVD
Tribal Indicator: N
Fed Facility: No

Facility Name: SAN GABRIEL VALLEY (AREA 4)
Address: STIMSON AVE & OLD VALLEY BLVD
Tribal Indicator: N
Fed Facility: No

Facility Name: SAN GABRIEL VALLEY (AREA 4)
Address: STIMSON AVE & OLD VALLEY BLVD
Tribal Indicator: N
Fed Facility: No

Facility Name: SAN GABRIEL VALLEY (AREA 4)
Address: STIMSON AVE & OLD VALLEY BLVD
Tribal Indicator: N
Fed Facility: No

Facility Name: SAN GABRIEL VALLEY (AREA 4)
Address: STIMSON AVE & OLD VALLEY BLVD
Tribal Indicator: N
Fed Facility: No

Facility Name: SAN GABRIEL VALLEY (AREA 4)
Address: STIMSON AVE & OLD VALLEY BLVD
Tribal Indicator: N

SAN GABRIEL VALLEY (AREA 4) (Continued) **1000114960**

Fed Facility: No

Facility Name: SAN GABRIEL VALLEY (AREA 4)
Address: STIMSON AVE & OLD VALLEY BLVD
Tribal Indicator: N
Fed Facility: No

Facility Name: SAN GABRIEL VALLEY (AREA 4)
Address: STIMSON AVE & OLD VALLEY BLVD
Tribal Indicator: N
Fed Facility: No

Facility Name: SAN GABRIEL VALLEY (AREA 4)
Address: STIMSON AVE & OLD VALLEY BLVD
Tribal Indicator: N
Fed Facility: No

Facility Name: SAN GABRIEL VALLEY (AREA 4)
Address: STIMSON AVE & OLD VALLEY BLVD
Tribal Indicator: N
Fed Facility: No

Facility Name: SAN GABRIEL VALLEY (AREA 4)
Address: STIMSON AVE & OLD VALLEY BLVD
Tribal Indicator: N
Fed Facility: No

Facility Name: SAN GABRIEL VALLEY (AREA 4)
Address: STIMSON AVE & OLD VALLEY BLVD
Tribal Indicator: N
Fed Facility: No

Facility Name: SAN GABRIEL VALLEY (AREA 4)
Address: STIMSON AVE & OLD VALLEY BLVD
Tribal Indicator: N
Fed Facility: No

Facility Name: SAN GABRIEL VALLEY (AREA 4)
Address: STIMSON AVE & OLD VALLEY BLVD
Tribal Indicator: N
Fed Facility: No

Facility Name: SAN GABRIEL VALLEY (AREA 4)
Address: STIMSON AVE & OLD VALLEY BLVD
Tribal Indicator: N
Fed Facility: No

Facility Name: SAN GABRIEL VALLEY (AREA 4)
Address: STIMSON AVE & OLD VALLEY BLVD
Tribal Indicator: N
Fed Facility: No

Facility Name: SAN GABRIEL VALLEY (AREA 4)
Address: STIMSON AVE & OLD VALLEY BLVD
Tribal Indicator: N
Fed Facility: No

Facility Name: SAN GABRIEL VALLEY (AREA 4)
Address: STIMSON AVE & OLD VALLEY BLVD
Tribal Indicator: N
Fed Facility: No

SAN GABRIEL VALLEY (AREA 4) (Continued) **1000114960**

Facility Name: SAN GABRIEL VALLEY (AREA 4)
Address: STIMSON AVE & OLD VALLEY BLVD
Tribal Indicator: N
Fed Facility: No

Facility Name: SAN GABRIEL VALLEY (AREA 4)
Address: STIMSON AVE & OLD VALLEY BLVD
Tribal Indicator: N
Fed Facility: No

Facility Name: SAN GABRIEL VALLEY (AREA 4)
Address: STIMSON AVE & OLD VALLEY BLVD
Tribal Indicator: N
Fed Facility: No

Facility Name: SAN GABRIEL VALLEY (AREA 4)
Address: STIMSON AVE & OLD VALLEY BLVD
Tribal Indicator: N
Fed Facility: No

Facility Name: SAN GABRIEL VALLEY (AREA 4)
Address: STIMSON AVE & OLD VALLEY BLVD
Tribal Indicator: N
Fed Facility: No

FINDS:
Registry ID: 110009267907

Click Here for FRS Facility Detail Report:

Environmental Interest/Information System:
The Integrated Compliance Information System (ICIS) provides a database that, when complete, will contain integrated enforcement and compliance information across most of EPA's programs. The vision for ICIS is to replace EPA's independent databases that contain enforcement data with a single repository for that information. Currently, ICIS contains all Federal Administrative and Judicial enforcement actions and a subset of the Permit Compliance System (PCS), which supports the National Pollutant Discharge Elimination System (NPDES). This information is maintained in ICIS by EPA in the Regional offices and it at Headquarters. A future release of ICIS will completely replace PCS and will integrate that information with Federal actions already in the system. ICIS also has the capability to track other activities that support compliance and enforcement programs, including incident tracking, compliance assistance, and compliance monitoring.
THE SUPERFUND ENTERPRISE MANAGEMENT SYSTEM (SEMS) INTEGRATES MULTIPLE LEGACY SYSTEMS INTO A COMPREHENSIVE TRACKING AND REPORTING TOOL, PROVIDING DATA ON THE INVENTORY OF ACTIVE AND ARCHIVED HAZARDOUS WASTE SITES EVALUATED BY THE SUPERFUND PROGRAM. IT CONTAINS SITES THAT ARE EITHER PROPOSED TO BE OR ARE ON THE NATIONAL PRIORITIES LIST (NPL) AS WELL AS SITES THAT ARE IN THE SCREENING AND ASSESSMENT PHASE FOR POSSIBLE INCLUSION ON THE NPL.

Click this hyperlink while viewing on your computer to access additional FINDS: detail in the EDR Site Report.

SAN GABRIEL VALLEY (AREA 4) (Continued) **1000114960**

ECHO:

Envid:	1000114960
Registry ID:	110009267907
DFR URL:	http://echo.epa.gov/detailed-facility-report?fid=110009267907
Name:	SAN GABRIEL VALLEY (AREA 4)
Address:	STIMSON AVE & OLD VALLEY BLVD
City,State,Zip:	LA PUENTE, CA 91744

B7 **METAL CUTTING SERVICE** **CPS-SLIC** **S100867996**
16235 E. GALE AVE. **WIP** **N/A**
< 1/8 **CITY OF INDUSTRY, CA 91745**
1 ft.

Site 1 of 5 in cluster B

Relative: Higher
Actual: 353 ft.

CPS-SLIC:

Name:	METAL CUTTING SERVICE
Address:	16235 E. GALE AVE.
City,State,Zip:	CITY OF INDUSTRY, CA 91745
Region:	STATE
Facility Status:	**Completed - Case Closed**
Status Date:	05/01/1989
Global Id:	T10000015653
Lead Agency:	LOS ANGELES RWQCB (REGION 4)
Latitude:	34.00767
Longitude:	-117.95251
Case Type:	Cleanup Program Site
Case Worker:	WIP
RB Case Number:	105.0174
EPA Region:	9
Cuf Case:	NO
Begin Date:	01/01/1985
No Further Action Date:	05/01/1989
CA Water Watershed Name:	San Gabriel River - Upper San Gabriel (405.20)
Dwr Groundwater Subbasin Name:	San Gabriel Valley (4-013)
CA Enviroscreen 3 Score:	86-90%
CA Enviroscreen 4 Score:	90-95%
Military DOD Site:	No
RWQCB Region:	LOS ANGELES RWQCB (REGION 4)

Click here to access the California GeoTracker records for this facility:

WIP:

Name:	METAL CUTTING SERVICE
Address:	16235 E Gale Ave
City,State,Zip:	CITY OF INDUSTRY (CORPORATE NAME INDUSTRY), CA 91745
Region:	4
File Number:	105.0174
File Status:	**Historical**
Staff:	RWANG
Facility Suite:	Not reported

A8 **HAL RIGER** **HWTS** **S112980296**
16207 GALE AVE **HAZNET** **N/A**
< 1/8 **CITY OF INDUSTRY, CA 91745**
1 ft.

Site 7 of 16 in cluster A

Relative:
Lower

Actual:
345 ft.

HWTS:

Name:	HAL RIGER
Address:	16207 GALE AVE
City,State,Zip:	CITY OF INDUSTRY, CA 91745
EPA ID:	CAC002646109
Inactive Date:	03/08/2010
Create Date:	09/08/2009
Mailing Address:	7820 SUNCUP WAY UNIT P219
Mailing City,State,Zip:	CARLSBAD, CA 920096879
Owner Name:	HAL RIGER
Owner Address:	7820 SUNCUP WAY UNIT P219
Owner City,State,Zip:	CARLSBAD, CA 920096879
Contact Name:	HAL RIGER
Contact Address:	7820 SUNCUP WAY UNIT P219
City,State,Zip:	CARLSBAD, CA 920096879
Facility Status:	Inactive
Facility Type:	TEMPORARY
Category:	STATE
Latitude:	34.008105
Longitude:	-117.953732

HAZNET:

Name:	HAL RIGER
Address:	16207 GALE AVE
City,State,Zip:	CITY OF INDUSTRY, CA 91745
Contact:	HAL RIGER
Telephone:	7607046640
Mailing Address:	7820 SUNCUP WAY UNIT P219
Year:	2009
Gepaid:	CAC002646109
TSD EPA ID:	CAD097030993
CA Waste Code:	791 - Liquids with pH <= 2
Disposal Method:	H141 - Storage, Bulking, And/Or Transfer Off Site--No Treatment/Reovery (H010-H129) Or (H131-H135)
Tons:	0.06255
Year:	2009
Gepaid:	CAC002646109
TSD EPA ID:	CAT080013352
CA Waste Code:	331 - Off-specification, aged or surplus organics
Disposal Method:	H039 - Other Recovery Of Reclamation For Reuse Including Acid Regeneration, Organics Recovery Ect
Tons:	0.1815
Year:	2009
Gepaid:	CAC002646109
TSD EPA ID:	CAT080013352
CA Waste Code:	221 - Waste oil and mixed oil
Disposal Method:	H039 - Other Recovery Of Reclamation For Reuse Including Acid Regeneration, Organics Recovery Ect
Tons:	0.209

HAL RIGER (Continued) **S112980296**

Additional Information:

Year:	2009
Gen EPA ID:	CAC002646109
Shipment Date:	20090911
Creation Date:	11/25/2009 18:30:17
Receipt Date:	20090918
Manifest ID:	004959444JJK
Trans EPA ID:	CAD982440364
Trans Name:	PFR ENVIRONMENTAL SERVICES INC
TSDF EPA ID:	CAT080013352
Trans Name:	DEMENNO KERDOON
Waste Code Description:	331 - Off-specification, aged, or surplus organics
RCRA Code:	D001
Meth Code:	H039 - Other Recovery Of Reclamation For Reuse Including Acid Regeneration, Organics Recovery Ect
Quantity Tons:	0.1815
Waste Quantity:	55
Quantity Unit:	G
Shipment Date:	20090911
Creation Date:	10/20/2009 18:30:23
Receipt Date:	20090918
Manifest ID:	004959445JJK
Trans EPA ID:	CAD982440364
Trans Name:	PFR ENVIRONMENTAL SERVICES INC
TSDF EPA ID:	CAD097030993
Trans Name:	SIEMENS WATER TECHNOLOGIES CORP
Waste Code Description:	791 - Liquids with pH < 2 792 Liquids with pH < 2 with metals
RCRA Code:	D002
Meth Code:	H141 - Storage, Bulking, And/Or Transfer Off Site--No Treatment/Reovery (H010-H129) Or (H131-H135)
Quantity Tons:	0.06255
Waste Quantity:	15
Quantity Unit:	G
Shipment Date:	20090911
Creation Date:	11/25/2009 18:30:17
Receipt Date:	20090918
Manifest ID:	004959444JJK
Trans EPA ID:	CAD982440364
Trans Name:	PFR ENVIRONMENTAL SERVICES INC
TSDF EPA ID:	CAT080013352
Trans Name:	DEMENNO KERDOON
Waste Code Description:	221 - Waste oil and mixed oil
Meth Code:	H039 - Other Recovery Of Reclamation For Reuse Including Acid Regeneration, Organics Recovery Ect
Quantity Tons:	0.209
Waste Quantity:	55
Quantity Unit:	G

B9 **1X CROWN CITY FURNITURE** **HWTS** **S123774851**
16213 E. GALE AVE. **HAZNET** **N/A**
< 1/8 **INDUSTRY, CA 91744**
1 ft.

Site 2 of 5 in cluster B

Relative:
Higher

Actual:
353 ft.

HWTS:

Name:	1X CROWN CITY FURNITURE
Address:	16213 E. GALE AVE.
City,State,Zip:	INDUSTRY, CA 91744
EPA ID:	CAX000078071
Inactive Date:	06/30/1998
Create Date:	05/01/1984
Mailing Address:	P. O. BOX 3198
Mailing City,State,Zip:	INDUSTRY, CA 917440000
Contact Name:	DICK BUCCOLA
Contact Address:	INACT PER 98VQ FINAL NOTICE
Facility Status:	Inactive
Facility Type:	PERMANENT
Category:	STATE
Latitude:	34.007849
Longitude:	-117.952876

HAZNET:

Name:	1X CROWN CITY FURNITURE
Address:	16213 E. GALE AVE.
City,State,Zip:	INDUSTRY, CA 917440000
Contact:	DICK BUCCOLA
Telephone:	2139688396
Mailing Address:	P. O. BOX 3198
Year:	1984
Gepaid:	CAX000078071
TSD EPA ID:	CAD067786749
CA Waste Code:	352 - Other organic solids
Disposal Method:	D80 - Disposal, Land Fill
Tons:	0.5212

A10 **ORBIS INDUSTRIES INC DBA DIATO** **CPS-SLIC** **S106764900**
16205 WARD WAY **WIP** **N/A**
< 1/8 **CITY OF INDUSTRY, CA 91748**
0.000 mi.
2 ft.

Site 8 of 16 in cluster A

Relative:
Lower

Actual:
345 ft.

CPS-SLIC:

Name:	ORBIS INDUSTRIES INC DBA DIATO
Address:	16205 WARD WAY
City,State,Zip:	CITY OF INDUSTRY, CA 91748
Region:	STATE
Facility Status:	**Completed - Case Closed**
Status Date:	01/01/1996
Global Id:	T10000015666
Lead Agency:	LOS ANGELES RWQCB (REGION 4)
Latitude:	34.00924
Longitude:	-117.95346
Case Type:	Cleanup Program Site
Case Worker:	WIP
RB Case Number:	105.0193

ORBIS INDUSTRIES INC DBA DIATO (Continued) **S106764900**

EPA Region:	9
Cuf Case:	NO
Begin Date:	01/01/1985
No Further Action Date:	01/01/1996
CA Water Watershed Name:	San Gabriel River - Upper San Gabriel (405.20)
Dwr Groundwater Subbasin Name:	San Gabriel Valley (4-013)
CA Enviroscreen 3 Score:	86-90%
CA Enviroscreen 4 Score:	90-95%
Military DOD Site:	No
RWQCB Region:	LOS ANGELES RWQCB (REGION 4)

Click here to access the California GeoTracker records for this facility:

WIP:

Name:	ORBIS INDUSTRIES INC DBA DIATO
Address:	16205 Ward Way
City,State,Zip:	CITY OF INDUSTRY (CORPORATE NAME INDUSTRY), CA 91748
Region:	4
File Number:	105.0193
File Status:	**Historical**
Staff:	UNIDENTIFIED
Facility Suite:	Not reported

A11 **KRALL CAST INC** **RCRA NonGen / NLR** **1025867639**
WNW **16205 WARD WAY** **E MANIFEST** **CAL000325960**
< 1/8 **CITY OF INDUSTRY, CA 91745**
0.002 mi.
8 ft. **Site 9 of 16 in cluster A**

Relative:
Lower

Actual:
345 ft.

RCRA Listings:

Date Form Received by Agency:	20071019
Handler Name:	Krall Cast Inc
Handler Address:	16205 Ward Way
Handler City,State,Zip:	CITY OF INDUSTRY, CA 91745-1715
EPA ID:	CAL000325960
Contact Name:	TONY KRALLMAN
Contact Address:	16205 WARD WAY
Contact City,State,Zip:	CITY OF INDUSTRY, CA 91745
Contact Telephone:	909-241-6409
Contact Fax:	626-333-2929
Contact Email:	AARON@BLACKOAKFOUNDRY.COM
EPA Region:	09
Federal Waste Generator Description:	Not a generator, verified
Active Site Indicator:	Handler Activities
Mailing Address:	16205 WARD WAY
Mailing City,State,Zip:	CITY OF INDUSTRY, CA 91745-1715
Owner Name:	Krall Cast Inc
Owner Type:	Other
Operator Name:	Tony Krallman
Operator Type:	Other
Short-Term Generator Activity:	No
Importer Activity:	No
Mixed Waste Generator:	No
Transporter Activity:	No
Transfer Facility Activity:	No
Recycler Activity with Storage:	Yes
Small Quantity On-Site Burner Exemption:	No

KRALL CAST INC (Continued) **1025867639**

Smelting Melting and Refining Furnace Exemption:	No
Underground Injection Control:	No
Off-Site Waste Receipt:	No
Universal Waste Indicator:	Yes
Universal Waste Destination Facility:	Yes
Federal Universal Waste:	No
Active Site State-Reg Handler:	---
Hazardous Secondary Material Indicator:	N
2018 GPRA Permit Baseline:	Not on the Baseline
2018 GPRA Renewals Baseline:	Not on the Baseline
202 GPRA Corrective Action Baseline:	No
Subject to Corrective Action Universe:	No
Non-TSDFs Where RCRA CA has Been Imposed Universe:	No
Corrective Action Priority Ranking:	No NCAPS ranking
Environmental Control Indicator:	No
Institutional Control Indicator:	No
Human Exposure Controls Indicator:	N/A
Groundwater Controls Indicator:	N/A
Significant Non-Complier Universe:	No
Unaddressed Significant Non-Complier Universe:	No
Addressed Significant Non-Complier Universe:	No
Significant Non-Complier With a Compliance Schedule Universe:	No
Handler Date of Last Change:	20190627
Recognized Trader-Importer:	No
Recognized Trader-Exporter:	No
Importer of Spent Lead Acid Batteries:	No
Exporter of Spent Lead Acid Batteries:	No
Recycler Activity Without Storage:	No
Manifest Broker:	No
Sub-Part P Indicator:	No

Handler - Owner Operator:

Owner/Operator Indicator:	Operator
Owner/Operator Name: TONY KRALLMAN	
Legal Status:	Other
Owner/Operator Address:	16205 WARD WAY
Owner/Operator City,State,Zip:	CITY OF INDUSTRY, CA 91745
Owner/Operator Telephone:	909-241-6409
Owner/Operator Indicator:	Owner
Owner/Operator Name: KRALL CAST INC	
Legal Status:	Other
Owner/Operator Address:	16205 WARD WAY
Owner/Operator City,State,Zip:	CITY OF INDUSTRY, CA 91745-1715
Owner/Operator Telephone:	626-333-0678

Historic Generators:

Receive Date:	20071019
Handler Name: KRALL CAST INC	
Federal Waste Generator Description:	Not a generator, verified
Large Quantity Handler of Universal Waste:	No
Current Record:	Yes

List of NAICS Codes and Descriptions:

NAICS Code: 331512

KRALL CAST INC (Continued) **1025867639**

NAICS Description: STEEL INVESTMENT FOUNDRIES

Facility Has Received Notices of Violations:
Violations: No Violations Found

Evaluation Action Summary:
Evaluations: No Evaluations Found

E MANIFEST:

Manifest Tracking Number:	019214814JJK
Last Updated Date:	20201130
Shipped Date:	20190620
Received Date:	20190625
Manifest Status:	Corrected
Submission Type:	DataImage5Copy
Origin Type:	Service
Generator EPA ID:	CAL000325960
Generator Name:	Krall Cast Inc
Generator Mail Street 1:	16205 WARD WAY
Generator Mail City:	CITY OF INDUSTRY
Generator Mail State:	CA
Generator Mail Zip:	91745-1715
Generator Location Street 1:	16205 WARD WAY
Generator Location City:	CITY OF INDUSTRY
Generator Location Zip:	91745-1715
Generator Location State:	CA
Designated Facility EPA ID:	NVT330010000
Designated Facility Name:	Us Ecology Nevada, Inc
Designated Facility Mail Street 2:	PO BOX 578
Designated Facility Mail City:	BEATTY
Designated Facility Mail Zip:	89003
Designated Facility Mail State:	NV
Designated Facility Location Street 1:	HWY 95 11 MI S OF BEATTY
Designated Facility Location City:	BEATTY
Designated Facility Location Zip:	89003
Designated Facility Location State:	NV
Manifest Residue Indicator:	N
Rejection Indicator:	N

Manifest Tracking Number:	021285910JJK
Last Updated Date:	20210111
Shipped Date:	20200303
Received Date:	20200310
Manifest Status:	Corrected
Submission Type:	DataImage5Copy
Origin Type:	Service
Generator EPA ID:	CAL000325960
Generator Name:	Krall Cast Inc
Generator Mail Street 1:	16205 WARD WAY
Generator Mail City:	CITY OF INDUSTRY
Generator Mail State:	CA
Generator Mail Zip:	91745-1715
Generator Location Street 1:	16205 WARD WAY
Generator Location City:	CITY OF INDUSTRY
Generator Location Zip:	91745-1715

KRALL CAST INC (Continued) **1025867639**

Generator Location State:	CA
Designated Facility EPA ID:	NVT330010000
Designated Facility Name:	Us Ecology Nevada, Inc
Designated Facility Mail Street 2:	PO BOX 578
Designated Facility Mail City:	BEATTY
Designated Facility Mail Zip:	89003
Designated Facility Mail State:	NV
Designated Facility Location Street 1:	HWY 95 11 MI S OF BEATTY
Designated Facility Location City:	BEATTY
Designated Facility Location Zip:	89003
Designated Facility Location State:	NV
Manifest Residue Indicator:	N
Rejection Indicator:	N

Federal Waste:

Manifest Tracking Number:	021285910JJK
Waste Line Number:	1
Federal Waste Code:	D007
Federal Waste:	CHROMIUM

State Waste:

Manifest Tracking Number:	021285910JJK
Waste Line Number:	1
State Waste Code Owner:	CA
State Waste Code:	181
State Waste:	Other inorganic solid waste

Transporter:

Manifest Tracking Number:	021285910JJK
Transporter Line Number:	1
Transporter EPA ID:	CAR000175422
Transporter Name:	Worldwide Recovery System Inc

Waste Line:

Manifest Tracking Number:	021285910JJK
Waste Line Number:	1
U.S. DOT Hazardous Indicator:	Y
U.S. DOT ID Number:	NA3077
U.S. DOT Description:	Na3077, Hazardous Waste, Solid, N.O.S., 9, Pg Iii
Number of Containers:	2
Container Type Code:	DM
Container Type Description:	Metal drums, barrels, kegs
Waste Quantity:	1000
Quantity Unit of Measure Code:	P
Quantity Unit of Measure Description:	Pounds
Waste Quantity, in Tons:	0.5
Acute Waste Quantity, in Tons:	0
Non-Acute Waste Quantity, in Tons:	0.5
Waste Quantity, in Kilograms:	453.515
Acute Waste Quantity, in Kilograms:	0
Non-Acute Waste Quantity, in Kilorgrams:	453.515
Management Method Code:	H132
Management Method Description:	LANDFILL (WITH PRIOR TREATMENT AND/OR STABILIZATION)
Waste Residue Indicator:	N
Quantity Discrepancy Indicator:	N

KRALL CAST INC (Continued) **1025867639**

Waste Type Discrepancy Indicator: N
EPA Waste Indicator: Y

A12 WNW < 1/8 0.002 mi. 8 ft. **KRALL CAST INC 16205 WARD WAY CITY OF INDUSTRY, CA 91745** **HWTS HAZNET** **S118231617 N/A**

Site 10 of 16 in cluster A

Relative: Lower

Actual: 345 ft.

HWTS:

Name:	KRALL CAST INC
Address:	16205 WARD WAY
City,State,Zip:	CITY OF INDUSTRY, CA 91745
EPA ID:	CAL000325960
Inactive Date:	06/30/2020
Create Date:	10/19/2007
Mailing Address:	16205 WARD WAY
Mailing City,State,Zip:	CITY OF INDUSTRY, CA 917451715
Owner Name:	KRALL CAST INC
Owner Address:	16205 WARD WAY
Owner City,State,Zip:	CITY OF INDUSTRY, CA 917451715
Contact Name:	TONY KRALLMAN
Contact Address:	16205 WARD WAY
City,State,Zip:	CITY OF INDUSTRY, CA 91745
Facility Status:	Inactive
Facility Type:	PERMANENT
Category:	STATE
Latitude:	34.009134
Longitude:	-117.953371

NAICS:

EPA ID:	CAL000325960
Create Date:	2007-10-19 14:53:35.730
NAICS Code:	331512
NAICS Description:	Steel Investment Foundries
Issued EPA ID Date:	2007-10-19 14:53:35.30700
Inactive Date:	2020-06-30 00:00:00
Facility Name:	KRALL CAST INC
Facility Address:	16205 WARD WAY
Facility City:	CITY OF INDUSTRY
Facility State:	CA
Facility Zip:	917451715

HAZNET:

Name:	KRALL CAST INC
Address:	16205 WARD WAY
City,State,Zip:	CITY OF INDUSTRY, CA 917451715
Contact:	TONY KRALLMAN
Telephone:	9092416409
Mailing Address:	16205 WARD WAY
Year:	2020
Gepaid:	CAL000325960
TSD EPA ID:	NVT330010000
CA Waste Code:	181 - Other inorganic solid waste
Disposal Method:	H132 - Landfill Or Surface Impoundment That Will Be Closed As Landfill(To Include On-Site Treatment And/Or Stabilization)

KRALL CAST INC (Continued) **S118231617**

Tons: 0.5

Year: 2018
Gepaid: CAL000325960
TSD EPA ID: NVT330010000
CA Waste Code: 223 - Unspecified oil-containing waste
Disposal Method: H039 - Other Recovery Of Reclamation For Reuse Including Acid Regeneration, Organics Recovery Ect
Tons: 0.22935

Year: 2018
Gepaid: CAL000325960
TSD EPA ID: NVT330010000
CA Waste Code: 214 - Unspecified solvent mixture
Disposal Method: H039 - Other Recovery Of Reclamation For Reuse Including Acid Regeneration, Organics Recovery Ect
Tons: 0.39600

Year: 2018
Gepaid: CAL000325960
TSD EPA ID: NVT330010000
CA Waste Code: 135 - Unspecified aqueous solution
Disposal Method: H039 - Other Recovery Of Reclamation For Reuse Including Acid Regeneration, Organics Recovery Ect
Tons: 0.23100

Year: 2015
Gepaid: CAL000325960
TSD EPA ID: AZR000515924
CA Waste Code: 141 - Off-specification, aged or surplus inorganics
Disposal Method: H141 - Storage, Bulking, And/Or Transfer Off Site--No Treatment/Reovery (H010-H129) Or (H131-H135)
Tons: 1.1259

Year: 2015
Gepaid: CAL000325960
TSD EPA ID: NVT330010000
CA Waste Code: 122 - Alkaline solution without metals pH >= 12.5
Disposal Method: H039 - Other Recovery Of Reclamation For Reuse Including Acid Regeneration, Organics Recovery Ect
Tons: 0.35445

Year: 2014
Gepaid: CAL000325960
TSD EPA ID: CAD099452708
CA Waste Code: 223 - Unspecified oil-containing waste
Disposal Method: H039 - Other Recovery Of Reclamation For Reuse Including Acid Regeneration, Organics Recovery Ect
Tons: 0.7923

Additional Information:
Year: 2020
Shipment Date: 3/3/2020
Shipment Date: 3/3/2020
Receipt Date: 3/10/2020
Manifest Number: 021285910JJK

KRALL CAST INC (Continued) **S118231617**

Generator EPA ID:	CAL000325960
Name:	KRALL CAST INC
Address:	16205 WARD WAY
City,State,Zip:	CITY OF INDUSTRY, CA 91745-1715
Contact Telephone:	800-424-9300
Contact Email:	AARON@BLACKOAKFOUNDRY.COM
Transporter 1 EPA ID:	CAR000175422
Transporter Name:	WORLDWIDE RECOVERY SYSTEM INC
TSDF EPA ID:	NVT330010000
TSDF Name:	US ECOLOGY NEVADA, INC
TSDF Address 1:	HWY 95 11 MI S OF BEATTY
TSDF City,State,Zip:	BEATTY, NV 89003
Waste Code Description:	181 - Not reported
RCRA Code:	D007
Meth Code:	H132 - Not reported
Quantity Tons:	0.5
Waste Quantity:	1000
Quantity Unit:	P

Additional Information:

Year:	2015
Gen EPA ID:	CAL000325960
Shipment Date:	20151022
Creation Date:	5/4/2016 22:15:42
Receipt Date:	20151027
Manifest ID:	014990957JJK
Trans EPA ID:	CAR000175422
Trans Name:	WORLDWIDE RECOVERY SYSTEMS
TSDF EPA ID:	NVT330010000
Trans Name:	US ECOLOGY (BEATTY NV)
Waste Code Description:	122 - Alkaline solution without metals (pH > 12.5
RCRA Code:	D002
Meth Code:	H039 - Other Recovery Of Reclamation For Reuse Including Acid Regeneration, Organics Recovery Ect
Quantity Tons:	0.35445
Waste Quantity:	85
Quantity Unit:	G
Shipment Date:	20150611
Creation Date:	11/3/2015 22:15:18
Receipt Date:	20150616
Manifest ID:	014565298JJK
Trans EPA ID:	CAR000175422
Trans Name:	WORLDWIDE RECOVERY SYSTEMS
TSDF EPA ID:	AZR000515924
Trans Name:	YUMA YES INC
Waste Code Description:	141 - Off-specification, aged, or surplus inorganics
Meth Code:	H141 - Storage, Bulking, And/Or Transfer Off Site--No Treatment/Reovery (H010-H129) Or (H131-H135)
Quantity Tons:	1.1259
Waste Quantity:	270
Quantity Unit:	G

Additional Information:

Year:	2014

KRALL CAST INC (Continued) **S118231617**

Gen EPA ID:	CAL000325960
Shipment Date:	20141216
Creation Date:	6/24/2015 22:15:41
Receipt Date:	20141231
Manifest ID:	013706005JJK
Trans EPA ID:	CAR000175422
Trans Name:	WORLDWIDE RECOVERY SYSTEMS
Trans 2 EPA ID:	CAD980585293
Trans 2 Name:	INDUSTRIAL WASTE UTILIZATION
TSDF EPA ID:	AZR000501510
Trans Name:	AA SYDCOL LLC
Waste Code Description:	223 - Unspecified oil-containing waste
Meth Code:	H141 - Storage, Bulking, And/Or Transfer Off Site--No Treatment/Reovery (H010-H129) Or (H131-H135)
Quantity Tons:	0.4587
Waste Quantity:	110
Quantity Unit:	G
Shipment Date:	20141216
Creation Date:	6/24/2015 22:15:41
Receipt Date:	20141231
Manifest ID:	013706005JJK
Trans EPA ID:	CAR000175422
Trans Name:	WORLDWIDE RECOVERY SYSTEMS
Trans 2 EPA ID:	CAD980585293
Trans 2 Name:	INDUSTRIAL WASTE UTILIZATION
TSDF EPA ID:	AZR000501510
Trans Name:	AA SYDCOL LLC
Waste Code Description:	141 - Off-specification, aged, or surplus inorganics
Meth Code:	H141 - Storage, Bulking, And/Or Transfer Off Site--No Treatment/Reovery (H010-H129) Or (H131-H135)
Quantity Tons:	0.22935
Waste Quantity:	55
Quantity Unit:	G
Shipment Date:	20141216
Creation Date:	5/18/2015 22:15:16
Receipt Date:	20141222
Manifest ID:	013706006JJK
Trans EPA ID:	CAR000175422
Trans Name:	WORLDWIDE RECOVERY SYSTEMS
TSDF EPA ID:	NVT330010000
Trans Name:	US ECOLOGY (BEATTY NV)
Waste Code Description:	122 - Alkaline solution without metals (pH > 12.5
RCRA Code:	D002
Meth Code:	H039 - Other Recovery Of Reclamation For Reuse Including Acid Regeneration, Organics Recovery Ect
Quantity Tons:	0.22935
Waste Quantity:	55
Quantity Unit:	G
Shipment Date:	20141216
Creation Date:	5/18/2015 22:15:16
Receipt Date:	20141222
Manifest ID:	013706006JJK
Trans EPA ID:	CAR000175422

KRALL CAST INC (Continued) **S118231617**

Trans Name:	WORLDWIDE RECOVERY SYSTEMS
TSDF EPA ID:	NVT330010000
Trans Name:	US ECOLOGY (BEATTY NV)
Waste Code Description:	491 - Unspecified sludge waste
RCRA Code:	D002
Meth Code:	H039 - Other Recovery Of Reclamation For Reuse Including Acid Regeneration, Organics Recovery Ect
Quantity Tons:	0.0417
Waste Quantity:	10
Quantity Unit:	G
Shipment Date:	20140707
Creation Date:	9/24/2014 22:15:21
Receipt Date:	20140707
Manifest ID:	013265339JJK
Trans EPA ID:	CAR000175422
Trans Name:	WORLDWIDE RECOVERY SYSTEMS INC
TSDF EPA ID:	CAD099452708
Trans Name:	INDUSTRIAL SERVICE OIL COMPANY INC
Waste Code Description:	223 - Unspecified oil-containing waste
Meth Code:	H039 - Other Recovery Of Reclamation For Reuse Including Acid Regeneration, Organics Recovery Ect
Quantity Tons:	0.7923
Waste Quantity:	190
Quantity Unit:	G

A13 **KRALLCAST INC** **HWTS** **S112901949**
WNW **16205 WARD WAY** **HAZNET** **N/A**
< 1/8 **INDUSTRY, CA 91745**
0.002 mi.
8 ft. **Site 11 of 16 in cluster A**

Relative:
Lower

Actual:
345 ft.

HWTS:

Name:	DPS DIESEL PARTS & SERVICE
Address:	16205 WARD WAY
City,State,Zip:	CITY OF INDUSTRY, CA 91745
EPA ID:	CAC003269408
Inactive Date:	04/18/2024
Create Date:	01/18/2024
Mailing Address:	16205 WARD WAY
Mailing City,State,Zip:	CITY OF INDUSTRY, CA 91745
Owner Name:	JOSE JUAN CARBAJAL
Owner Address:	16205 WARD WAY
Owner City,State,Zip:	CITY OF INDUSTRY, CA 91745
Contact Name:	JOSE JUAN CARBAJAL
Contact Address:	16205 WARD WAY
City,State,Zip:	CITY OF INDUSTRY, CA 91745
Facility Status:	Inactive
Facility Type:	Temporary
Category:	State
Latitude:	34.009117639999999
Longitude:	-117.95328717
Name:	DPS DIESEL PARTS & SERVICE
Address:	16205 WARD WAY
City,State,Zip:	CITY OF INDUSTRY, CA 91745
EPA ID:	CAC003250271
Inactive Date:	12/05/2023

KRALLCAST INC (Continued) **S112901949**

Create Date:	09/05/2023
Mailing Address:	16205 WARD WAY
Mailing City,State,Zip:	CITY OF INDUSTRY, CA 91745
Owner Name:	JOSE CARBAJAL
Owner Address:	16205 WARD WAY
Owner City,State,Zip:	CITY OF INDUSTRY, CA 91745
Contact Name:	JOSE CARBAJAL
Contact Address:	16205 WARD WAY
City,State,Zip:	CITY OF INDUSTRY, CA 91745
Facility Status:	Inactive
Facility Type:	Temporary
Category:	State
Latitude:	34.009127960000001
Longitude:	-117.95326317999999

Name:	KRALLCAST INC
Address:	16205 WARD WAY
City,State,Zip:	INDUSTRY, CA 91745
EPA ID:	CAC002187377
Inactive Date:	04/25/2005
Create Date:	08/19/2004
Mailing Address:	16205 WARD WAY
Mailing City,State,Zip:	INDUSTRY, CA 91745
Owner Name:	KRALLCAST INC
Owner Address:	16205 WARD WAY
Owner City,State,Zip:	INDUSTRY, CA 91745
Contact Name:	TONY KRALLMAN
Contact Address:	16205 WARD WAY
City,State,Zip:	INDUSTRY, CA 91745
Facility Status:	Inactive
Facility Type:	TEMPORARY
Category:	STATE
Latitude:	34.009098
Longitude:	-117.953259

HAZNET:

Name:	KRALLCAST INC
Address:	16205 WARD WAY
City,State,Zip:	INDUSTRY, CA 91745
Contact:	TONY KRALLMAN
Telephone:	6263330678
Mailing Address:	16205 WARD WAY

Year:	2004
Gepaid:	CAC002187377
TSD EPA ID:	CAD099452708
CA Waste Code:	221 - Waste oil and mixed oil
Disposal Method:	-
Tons:	0.95

Additional Information:

Year:	2004
Gen EPA ID:	CAC002187377

Shipment Date:	20040831

KRALLCAST INC (Continued) **S112901949**

Creation Date:	1/4/2005 18:33:27
Receipt Date:	20040831
Manifest ID:	23596698
Trans EPA ID:	CAD982488470
Trans Name:	SWIFT OIL & VACUUM INC
TSDF EPA ID:	CAD099452708
Trans Name:	INDUSTRIAL SERVICE OIL CO INC
TSDF Alt EPA ID:	CAD099452708
Waste Code Description:	221 - Waste oil and mixed oil
Meth Code:	- Not reported
Quantity Tons:	0.95
Waste Quantity:	250
Quantity Unit:	G

A14 **DPS DIESEL PARTS & SERVICE** **RCRA NonGen / NLR** **1028889296**
WNW **16205 WARD WAY** **CAC003250271**
< 1/8 **CITY OF INDUSTRY, CA 91745**
0.002 mi.
8 ft. **Site 12 of 16 in cluster A**

Relative: **Lower**
Actual: **345 ft.**

RCRA Listings:

Date Form Received by Agency:	20240118
Handler Name:	Dps Diesel Parts & Service
Handler Address:	16205 Ward Way
Handler City,State,Zip:	CITY OF INDUSTRY, CA 91745
EPA ID:	CAC003269408
Contact Name:	JOSE JUAN CARBAJAL
Contact Address:	16205 WARD WAY
Contact City,State,Zip:	CITY OF INDUSTRY, CA 91745
Contact Telephone:	877-261-8591
Contact Email:	SALES@DIESELPARTSDPS.COM
EPA Region:	09
Federal Waste Generator Description:	Not a generator, verified
Mailing Address:	16205 WARD WAY
Mailing City,State,Zip:	CITY OF INDUSTRY, CA 91745
Owner Name:	Jose Juan Carbajal
Owner Type:	Other
Operator Name:	Jose Juan Carbajal
Operator Type:	Other
Short-Term Generator Activity:	No
Importer Activity:	No
Mixed Waste Generator:	No
Transporter Activity:	No
Transfer Facility Activity:	No
Recycler Activity with Storage:	No
Small Quantity On-Site Burner Exemption:	No
Smelting Melting and Refining Furnace Exemption:	No
Underground Injection Control:	No
Off-Site Waste Receipt:	No
Universal Waste Indicator:	No
Universal Waste Destination Facility:	No
Federal Universal Waste:	No
Active Site State-Reg Handler:	---
Hazardous Secondary Material Indicator:	N
2018 GPRA Permit Baseline:	Not on the Baseline
2018 GPRA Renewals Baseline:	Not on the Baseline
202 GPRA Corrective Action Baseline:	No
Subject to Corrective Action Universe:	No

DPS DIESEL PARTS & SERVICE (Continued) **1028889296**

Non-TSDFs Where RCRA CA has Been Imposed Universe:	No
Corrective Action Priority Ranking:	No NCAPS ranking
Environmental Control Indicator:	No
Institutional Control Indicator:	No
Human Exposure Controls Indicator:	N/A
Groundwater Controls Indicator:	N/A
Significant Non-Complier Universe:	No
Unaddressed Significant Non-Complier Universe:	No
Addressed Significant Non-Complier Universe:	No
Significant Non-Complier With a Compliance Schedule Universe:	No
Handler Date of Last Change:	20240118
Recognized Trader-Importer:	No
Recognized Trader-Exporter:	No
Importer of Spent Lead Acid Batteries:	No
Exporter of Spent Lead Acid Batteries:	No
Recycler Activity Without Storage:	No
Manifest Broker:	No
Sub-Part P Indicator:	No

Handler - Owner Operator:

Owner/Operator Indicator:	Owner
Owner/Operator Name: JOSE JUAN CARBAJAL	
Legal Status:	Other
Owner/Operator Address:	16205 WARD WAY
Owner/Operator City,State,Zip:	CITY OF INDUSTRY, CA 91745
Owner/Operator Telephone:	877-261-8591

Owner/Operator Indicator:	Operator
Owner/Operator Name: JOSE JUAN CARBAJAL	
Legal Status:	Other
Owner/Operator Address:	16205 WARD WAY
Owner/Operator City,State,Zip:	CITY OF INDUSTRY, CA 91745
Owner/Operator Telephone:	877-261-8591

Historic Generators:

Receive Date:	20240118
Handler Name: DPS DIESEL PARTS & SERVICE	
Federal Waste Generator Description:	Not a generator, verified
Large Quantity Handler of Universal Waste:	No
Recognized Trader Importer:	No
Recognized Trader Exporter:	No
Spent Lead Acid Battery Importer:	No
Spent Lead Acid Battery Exporter:	No
Current Record:	Yes
Non Storage Recycler Activity:	No
Electronic Manifest Broker:	No

List of NAICS Codes and Descriptions:

NAICS Code:	336110
NAICS Description:	AUTOMOBILE AND LIGHT DUTY MOTOR VEHICLE MANUFACTURING

Facility Has Received Notices of Violations:

Violations:	No Violations Found

DPS DIESEL PARTS & SERVICE (Continued) **1028889296**

Evaluation Action Summary:
Evaluations: No Evaluations Found

A15 WNW < 1/8 0.002 mi. 11 ft.

L.V.I. - PAUL TAYLOR ENT. INC
16207 WARD WAY
CITY OF INDUSTRY (CORPORATE NA, CA 91745

Site 13 of 16 in cluster A

CPS-SLIC **S106764876**
HWTS **N/A**
NPDES
WIP
CERS

Relative: Lower

Actual: 345 ft.

CPS-SLIC:

Name:	L.V.I. - PAUL TAYLOR ENT. INC.
Address:	16207 WARD WAY
City,State,Zip:	CITY OF INDUSTRY, CA 91745
Region:	STATE
Facility Status:	**Completed - Case Closed**
Status Date:	10/18/1996
Global Id:	T10000015636
Lead Agency:	LOS ANGELES RWQCB (REGION 4)
Latitude:	34.00883
Longitude:	-117.95338
Case Type:	Cleanup Program Site
Case Worker:	WIP
RB Case Number:	105.0151
EPA Region:	9
Cuf Case:	NO
Begin Date:	01/01/1985
No Further Action Date:	10/18/1996
CA Water Watershed Name:	San Gabriel River - Upper San Gabriel (405.20)
Dwr Groundwater Subbasin Name:	San Gabriel Valley (4-013)
CA Enviroscreen 3 Score:	86-90%
CA Enviroscreen 4 Score:	90-95%
Military DOD Site:	No
RWQCB Region:	LOS ANGELES RWQCB (REGION 4)

Click here to access the California GeoTracker records for this facility:

HWTS:

Name:	HACIENDA CNC INC
Address:	16207 WARD WAY
City,State,Zip:	INDUSTRY, CA 91745
EPA ID:	CAC002939777
Inactive Date:	03/10/2018
Create Date:	12/08/2017
Mailing Address:	16207 WARD WAY
Mailing City,State,Zip:	INDUSTRY, CA 91745
Owner Name:	HACIENDA CNC INC
Owner Address:	16207 WARD WAY
Owner City,State,Zip:	INDUSTRY, CA 91745
Contact Name:	JAMES NGO
Contact Address:	16207 WARD WAY
City,State,Zip:	INDUSTRY, CA 91745
Facility Status:	Inactive
Facility Type:	TEMPORARY
Category:	STATE
Latitude:	34.009011
Longitude:	-117.953314

L.V.I. - PAUL TAYLOR ENT. INC (Continued) **S106764876**

NPDES:

Name:	FUTURE HITECH PLANNING
Address:	16207 WARD WAY
City,State,Zip:	INDUSTRY, CA 91745
Facility Status:	Terminated
NPDES Number:	CAS000001
Region:	4
Agency Number:	0
Regulatory Measure ID:	507120
Order Number:	97-03-DWQ
WDID:	4 19NEC005037
Regulatory Measure Type:	Enrollee
Program Type:	Industrial
Effective Date Of Regulatory Measure:	03/26/2019
Termination Date Of Regulatory Measure:	03/27/2023
Discharge Address:	16207 Ward Way
Discharge Name:	Future HiTech Planning
Discharge City:	CITY OF INDUSTRY
Discharge State:	California
Discharge Zip:	91745

Name:	HACIENDA CNC INC
Address:	16207 WARD WAY
City,State,Zip:	INDUSTRY, CA 91745
WDID:	4 19NEC003946
Regulatory Measure Type:	Industrial
Status:	Terminated
Status Date:	06/04/2019
Operator Name:	Hacienda CNC Inc
Operator Address:	16207 Ward Way
Operator City:	City Of Industry
Operator State:	California
Operator Zip:	91745

NPDES as of 03/2018:

NPDES Number:	CAS000001
Status:	Active
Agency Number:	0
Region:	4
Regulatory Measure ID:	494219
Order Number:	97-03-DWQ
Regulatory Measure Type:	Enrollee
WDID:	4 19NEC003946
Program Type:	Industrial
Effective Date Of Regulatory Measure:	01/22/2018
Discharge Name:	Hacienda CNC Inc
Discharge Address:	16207 Ward Way
Discharge City:	City Of Industry
Discharge State:	California
Discharge Zip:	91745

WIP:

Name:	L.V.I. - PAUL TAYLOR ENT. INC
Address:	16207 Ward Way
City,State,Zip:	CITY OF INDUSTRY (CORPORATE NAME INDUSTRY), CA 91745
Region:	4

L.V.I. - PAUL TAYLOR ENT. INC (Continued) **S106764876**

File Number: 105.0151
File Status: Historical
Staff: RSK
Facility Suite: Not reported

CERS:
Name: FUTURE HITECH PLANNING
Address: 16207 WARD WAY
City,State,Zip: INDUSTRY, CA 91745
Site ID: 102842
CERS ID: 871366
CERS Description: Industrial Facility Storm Water

Evaluation:
Eval General Type: Compliance Evaluation Inspection
Eval Date: 05-07-2019
Violations Found: No
Eval Type: Industrial Storm Water Compliance Evaluation
Eval Notes: Facility was inspected for NEC requirements. during the inspection, minor issues issues were, now resolved. For details see attached report.
Eval Division: Water Boards
Eval Program: INDSTW
Eval Source: SMARTS,

Eval General Type: Compliance Evaluation Inspection
Eval Date: 05-12-2021
Violations Found: No
Eval Type: Industrial Storm Water Compliance Evaluation
Eval Notes: Outdoor storage of racking equipment, plastic drums, and other miscellaneous items and evidence of painting activities were observed by the southeast end of the drainage swale, do not meet the NEC requirements. Between July 9, and July 12, 2021, Mr. Duong emailed information about removal of outdoor storage and prohibitions of outdoor painting activities to meet NEC requirements. Review of the changes were made to determine the NEC requirements were met. See attached correspondence/photos.
Eval Division: Water Boards
Eval Program: INDSTW
Eval Source: SMARTS,

Affiliation:
Affiliation Type Desc: Owner/Operator
Entity Name: Future HiTech Planning
Entity Title: Operator
Affiliation Address: 16207 Ward Way
Affiliation City: CITY OF INDUSTRY
Affiliation State: CA
Affiliation Zip: 91745
Affiliation Phone: ,

Name: L.V.I. - PAUL TAYLOR ENT. INC.
Address: 16207 WARD WAY
City,State,Zip: CITY OF INDUSTRY, CA 91745
Site ID: 858466
CERS ID: T10000015636

L.V.I. - PAUL TAYLOR ENT. INC (Continued) **S106764876**

CERS Description: Cleanup Program Site

Affiliation:
Affiliation Type Desc: Regional Board Caseworker
Entity Name: WELL INVESTIGATION PROGRAM - LOS ANGELES RWQCB (REGION 4)
Affiliation Address: 320 W. 4TH ST., SUITE 200
Affiliation City: LOS ANGELES
Affiliation State: CA
Affiliation Phone: ,

A16 WNW < 1/8 0.002 mi. 11 ft. **FUTURE HITECH PLANNING** **RCRA NonGen / NLR** **1026820897**
16207 WARD WAY **CAC003133794**
CITY OF INDUSTRY, CA 91745

Site 14 of 16 in cluster A

Relative: Lower
Actual: 345 ft.

RCRA Listings:

Date Form Received by Agency:	20210810
Handler Name:	Future Hitech Planning
Handler Address:	16207 Ward Way
Handler City,State,Zip:	CITY OF INDUSTRY, CA 91745
EPA ID:	CAC003133794
Contact Name:	NHAT DUONG
Contact Address:	16207 WARD WAY
Contact City,State,Zip:	CITY OF INDUSTRY, CA 91745
Contact Telephone:	707-931-1243
Contact Email:	INFO@FUTUREHITECHPLANNING.COM
EPA Region:	09
Federal Waste Generator Description:	Not a generator, verified
Mailing Address:	16207 WARD WAY
Mailing City,State,Zip:	CITY OF INDUSTRY, CA 91745
Owner Name:	Nhat Duong
Owner Type:	Other
Operator Name:	Nhat Duong
Operator Type:	Other
Short-Term Generator Activity:	No
Importer Activity:	No
Mixed Waste Generator:	No
Transporter Activity:	No
Transfer Facility Activity:	No
Recycler Activity with Storage:	No
Small Quantity On-Site Burner Exemption:	No
Smelting Melting and Refining Furnace Exemption:	No
Underground Injection Control:	No
Off-Site Waste Receipt:	No
Universal Waste Indicator:	No
Universal Waste Destination Facility:	No
Federal Universal Waste:	No
Active Site State-Reg Handler:	---
Hazardous Secondary Material Indicator:	N
2018 GPRA Permit Baseline:	Not on the Baseline
2018 GPRA Renewals Baseline:	Not on the Baseline
202 GPRA Corrective Action Baseline:	No
Subject to Corrective Action Universe:	No
Non-TSDFs Where RCRA CA has Been Imposed Universe:	No
Corrective Action Priority Ranking:	No NCAPS ranking
Environmental Control Indicator:	No

FUTURE HITECH PLANNING (Continued) **1026820897**

Institutional Control Indicator:	No
Human Exposure Controls Indicator:	N/A
Groundwater Controls Indicator:	N/A
Significant Non-Complier Universe:	No
Unaddressed Significant Non-Complier Universe:	No
Addressed Significant Non-Complier Universe:	No
Significant Non-Complier With a Compliance Schedule Universe:	No
Handler Date of Last Change:	20210812
Recognized Trader-Importer:	No
Recognized Trader-Exporter:	No
Importer of Spent Lead Acid Batteries:	No
Exporter of Spent Lead Acid Batteries:	No
Recycler Activity Without Storage:	No
Manifest Broker:	No
Sub-Part P Indicator:	No

Handler - Owner Operator:

Owner/Operator Indicator:	Owner
Owner/Operator Name: NHAT DUONG	
Legal Status:	Other
Owner/Operator Address:	16207 WARD WAY
Owner/Operator City,State,Zip:	CITY OF INDUSTRY, CA 91745
Owner/Operator Telephone:	707-931-1243

Owner/Operator Indicator:	Operator
Owner/Operator Name: NHAT DUONG	
Legal Status:	Other
Owner/Operator Address:	16207 WARD WAY
Owner/Operator City,State,Zip:	CITY OF INDUSTRY, CA 91745
Owner/Operator Telephone:	707-931-1243

Historic Generators:

Receive Date:	20210810
Handler Name: FUTURE HITECH PLANNING	
Federal Waste Generator Description:	Not a generator, verified
Large Quantity Handler of Universal Waste:	No
Recognized Trader Importer:	No
Recognized Trader Exporter:	No
Spent Lead Acid Battery Importer:	No
Spent Lead Acid Battery Exporter:	No
Current Record:	Yes
Non Storage Recycler Activity:	No
Electronic Manifest Broker:	No

List of NAICS Codes and Descriptions:

NAICS Code:	56299
NAICS Description:	ALL OTHER WASTE MANAGEMENT SERVICES

Facility Has Received Notices of Violations:

Violations:	No Violations Found

Evaluation Action Summary:

Evaluations:	No Evaluations Found

A17 WNW < 1/8 0.002 mi. 11 ft. | **FUTURE HITECH PLANNING** | **HWTS** | **S128346936** | **N/A**
16207 WARD WAY
CITY OF INDUSTRY, CA 91745

Site 15 of 16 in cluster A

Relative: Lower
Actual: 345 ft.

HWTS:

Name:	FUTURE HITECH PLANNING
Address:	16207 WARD WAY
City,State,Zip:	CITY OF INDUSTRY, CA 91745
EPA ID:	CAC003133794
Inactive Date:	11/09/2021
Create Date:	08/10/2021
Mailing Address:	16207 WARD WAY
Mailing City,State,Zip:	CITY OF INDUSTRY, CA 91745
Owner Name:	NHAT DUONG
Owner Address:	16207 WARD WAY
Owner City,State,Zip:	CITY OF INDUSTRY, CA 91745
Contact Name:	NHAT DUONG
Contact Address:	16207 WARD WAY
City,State,Zip:	CITY OF INDUSTRY, CA 91745
Facility Status:	Inactive
Facility Type:	TEMPORARY
Category:	STATE
Latitude:	34.0089749
Longitude:	-117.95333799

A18 WNW < 1/8 0.002 mi. 11 ft. | **CANYON SWISS INC** | **HWTS** | **S124879427** | **N/A**
16207 WARD WAY
CITY OF INDUSTRY, CA 91745

Site 16 of 16 in cluster A

Relative: Lower
Actual: 345 ft.

HWTS:

Name:	CANYON SWISS INC
Address:	16207 WARD WAY
City,State,Zip:	CITY OF INDUSTRY, CA 91745
EPA ID:	CAL000348942
Inactive Date:	06/30/2016
Create Date:	12/22/2009
Mailing Address:	16207 WARD WAY
Mailing City,State,Zip:	CITY OF INDUSTRY, CA 917451715
Owner Name:	CANYON SWISS, INC.
Owner Address:	16207 WARD WAY
Owner City,State,Zip:	CITY OF INDUSTRY, CA 917451715
Contact Name:	THUY HUYNH
Contact Address:	16207 WARD WAY
City,State,Zip:	CITY OF INDUSTRY, CA 91745
Facility Status:	Inactive
Facility Type:	PERMANENT
Category:	STATE
Latitude:	34.009078
Longitude:	-117.953268

NAICS:

EPA ID:	CAL000348942
Create Date:	2011-04-05 10:18:11.997
NAICS Code:	333512
NAICS Description:	Machine Tool (Metal Cutting Types) Manufacturing
Issued EPA ID Date:	2009-12-22 15:05:32.64700

CANYON SWISS INC (Continued) **S124879427**

Inactive Date:	2016-06-30 00:00:00
Facility Name:	CANYON SWISS INC
Facility Address:	16207 WARD WAY
Facility City:	CITY OF INDUSTRY
Facility State:	CA
Facility Zip:	917451715

B19 **PUENTE HILLS TOYOTA, INC.** **CPS-SLIC** **S110503149**
SW **17070 E GALE** **EMI** **N/A**
< 1/8 **CITY OF INDUSTRY, CA 91748** **CERS**
0.006 mi.
31 ft. **Site 3 of 5 in cluster B**

Relative:
Higher

Actual:
352 ft.

CPS-SLIC:

Name:	SPECTROL ELECTRONICS
Address:	17070 E. GALE AVE.
City,State,Zip:	CITY OF INDUSTRY, CA 91749
Region:	STATE
Facility Status:	**Completed - Case Closed**
Status Date:	01/09/2001
Global Id:	SL603798671
Lead Agency:	LOS ANGELES RWQCB (REGION 4)
Latitude:	34.007937
Longitude:	-117.953161
Case Type:	Cleanup Program Site
RB Case Number:	105.0260
Potential Media Affected:	Aquifer used for drinking water supply
EPA Region:	9
Coordinate Source:	Manual Entry on Screens
Cuf Case:	NO
Begin Date:	08/13/1980
Leak Reported Date:	01/02/1965
No Further Action Date:	01/09/2001
CA Water Watershed Name:	San Gabriel River - Upper San Gabriel (405.20)
Dwr Groundwater Subbasin Name:	San Gabriel Valley (4-013)
CA Enviroscreen 3 Score:	96-100% (highest scores)
CA Enviroscreen 4 Score:	90-95%
Military DOD Site:	No
RWQCB Region:	LOS ANGELES RWQCB (REGION 4)

Click here to access the California GeoTracker records for this facility:

EMI:

Name:	PUENTE HILLS TOYOTA, INC.
Address:	17070 E GALE
City,State,Zip:	CITY OF INDUSTRY, CA 91748
Year:	2008
County Code:	19
Air Basin:	SC
Facility ID:	128235
Air District Name:	SC
SIC Code:	5511
Air District Name:	SOUTH COAST AQMD
Total Organic Hydrocarbon Gases Tons/Yr:	2.096608381476747154
Reactive Organic Gases Tons/Yr:	2.0555884304
Carbon Monoxide Emissions Tons/Yr:	.02

PUENTE HILLS TOYOTA, INC. (Continued) **S110503149**

NOX - Oxides of Nitrogen Tons/Yr:	.1
SOX - Oxides of Sulphur Tons/Yr:	.000662628176
Particulate Matter Tons/Yr:	.005987604
Part. Matter 10 Micrometers and Smllr Tons/Yr:	.005987604

Name:	PUENTE HILLS TOYOTA, INC.
Address:	17070 E GALE
City,State,Zip:	CITY OF INDUSTRY, CA 91748
Year:	2012
County Code:	19
Air Basin:	SC
Facility ID:	128235
Air District Name:	SC
SIC Code:	5511
Air District Name:	SOUTH COAST AQMD
Total Organic Hydrocarbon Gases Tons/Yr:	0.56464072692
Reactive Organic Gases Tons/Yr:	0.55101
Carbon Monoxide Emissions Tons/Yr:	0.02627
NOX - Oxides of Nitrogen Tons/Yr:	0.0976
SOX - Oxides of Sulphur Tons/Yr:	0.00062
Particulate Matter Tons/Yr:	0.00563
Part. Matter 10 Micrometers and Smllr Tons/Yr:	0.00563

Name:	PUENTE HILLS TOYOTA, INC.
Address:	17070 E GALE
City,State,Zip:	CITY OF INDUSTRY, CA 91748
Year:	2016
County Code:	19
Air Basin:	SC
Facility ID:	128235
Air District Name:	SC
SIC Code:	5511
Air District Name:	SOUTH COAST AQMD
Total Organic Hydrocarbon Gases Tons/Yr:	0.85479996872
Reactive Organic Gases Tons/Yr:	0.8169528
Particulate Matter Tons/Yr:	0.077596
Part. Matter 10 Micrometers and Smllr Tons/Yr:	0.07449216

Name:	PUENTE HILLS TOYOTA, INC.
Address:	17070 E GALE
City,State,Zip:	CITY OF INDUSTRY, CA 91748
Year:	2020
County Code:	19
Air Basin:	SC
Facility ID:	128235
Air District Name:	SC
SIC Code:	5511
Air District Name:	SOUTH COAST AQMD
Total Organic Hydrocarbon Gases Tons/Yr:	1.0581380943
Reactive Organic Gases Tons/Yr:	1.0230741
Carbon Monoxide Emissions Tons/Yr:	0.02319
NOX - Oxides of Nitrogen Tons/Yr:	0.06
SOX - Oxides of Sulphur Tons/Yr:	0.000399
Particulate Matter Tons/Yr:	0.04498
Part. Matter 10 Micrometers and Smllr Tons/Yr:	0.04335012

PUENTE HILLS TOYOTA, INC. (Continued) **S110503149**

CERS:

Name:	SPECTROL ELECTRONICS
Address:	17070 E. GALE AVE.
City,State,Zip:	CITY OF INDUSTRY, CA 91749
Site ID:	905174
CERS ID:	SL603798671
CERS Description:	Cleanup Program Site

Name:	PUENTE HILLS TOYOTA, INC.
Address:	17070 E GALE
City,State,Zip:	CITY OF INDUSTRY, CA 91748
Site ID:	488433
CERS ID:	110041380966
CERS Description:	US EPA Air Emission Inventory System (EIS)

Affiliation:

Affiliation Type Desc:	Environmental Contact
Entity Name:	MEL HEES
Affiliation Address:	17070 GALE AVE
Affiliation City:	INDUSTRY
Affiliation Phone:	,

Affiliation Type Desc:	Property Owner
Entity Name:	FREDRICK HITCHCOCK
Affiliation Address:	17070 GALE AVE
Affiliation City:	INDUSTRY
Affiliation Phone:	,

Affiliation Type Desc:	UST PO Name
Entity Name:	HITCHCOCK REAL EST HOLDINGS
Affiliation Address:	17070 GALE AVE
Affiliation City:	INDUSTRY
Affiliation Phone:	,

B20 **BUCCOLA MANUFACTURING INC** **DRYCLEANERS** **S117309449**
SW **16213 E GALE AVE** **HWTS** **N/A**
< 1/8 **CITY OF INDUSTRY, CA 91745** **HAZNET**
0.018 mi.
94 ft. **Site 4 of 5 in cluster B**

Relative:
Higher

Actual:
351 ft.

DRYCLEANERS:

Name:	BUCCOLA MANUFACTURING INC
Address:	16213 E GALE AVE
City,State,Zip:	CITY OF INDUSTRY, CA 917451719
EPA Id:	CAL000028441
NAICS Code:	81232
NAICS Description:	Drycleaning and Laundry Services (except Coin-Operated)
SIC Code:	7211
SIC Description:	Power Laundries, Family and Commercial
Create Date:	05/10/1990
Facility Active:	No
Inactive Date:	06/30/2017
Owner Name:	S RUSSELL BUCCOLA
Owner Address:	16213 E GALE AVE
Owner Telephone:	6269688396
Contact Name:	RICHARD BUCCOLA
Contact Address:	16213 E GALE AVE

BUCCOLA MANUFACTURING INC (Continued) **S117309449**

Contact Telephone:	6269688396
Contact Fax:	6269689780
Mailing Address 1:	16213 E GALE AVE
Mailing City:	CITY OF INDUSTRY
Mailing State:	CA
Mailing Zip:	917451719
Owner Fax:	0
Region Code:	3
Latitude:	34.008042
Longitude:	-117.953518

HWTS:

Name:	BUCCOLA MANUFACTURING INC
Address:	16213 E GALE AVE
City,State,Zip:	CITY OF INDUSTRY, CA 91745
EPA ID:	CAL000028441
Inactive Date:	06/30/2017
Create Date:	05/10/1990
Mailing Address:	16213 E GALE AVE
Mailing City,State,Zip:	CITY OF INDUSTRY, CA 917451719
Owner Name:	S RUSSELL BUCCOLA
Owner Address:	16213 E GALE AVE
Owner City,State,Zip:	CITY OF INDUSTRY, CA 917451719
Contact Name:	RICHARD BUCCOLA
Contact Address:	16213 E GALE AVE
City,State,Zip:	CITY OF INDUSTRY, CA 917451719
Facility Status:	Inactive
Facility Type:	PERMANENT
Category:	STATE
Latitude:	34.008042
Longitude:	-117.953518

NAICS:

EPA ID:	CAL000028441
Create Date:	2002-03-14 16:36:27.000
NAICS Code:	337121
NAICS Description:	Upholstered Household Furniture Manufacturing
Issued EPA ID Date:	1990-05-10 00:00:00
Inactive Date:	2017-06-30 00:00:00
Facility Name:	BUCCOLA MANUFACTURING INC
Facility Address:	16213 E GALE AVE
Facility City:	CITY OF INDUSTRY
Facility State:	CA
Facility Zip:	917451719

EPA ID:	CAL000028441
Create Date:	2016-06-21 09:38:27.583
NAICS Code:	81232
NAICS Description:	Drycleaning and Laundry Services (except Coin-Operated)
Issued EPA ID Date:	1990-05-10 00:00:00
Inactive Date:	2017-06-30 00:00:00
Facility Name:	BUCCOLA MANUFACTURING INC
Facility Address:	16213 E GALE AVE
Facility City:	CITY OF INDUSTRY
Facility State:	CA
Facility Zip:	917451719

BUCCOLA MANUFACTURING INC (Continued) **S117309449**

HAZNET:

Name:	BUCCOLA MANUFACTURING INC
Address:	16213 E GALE AVE
City,State,Zip:	CITY OF INDUSTRY, CA 917451719
Contact:	RICHARD BUCCOLA
Telephone:	6269688396
Mailing Address:	16213 E GALE AVE
Year:	2011
Gepaid:	CAL000028441
TSD EPA ID:	ARD981057870
CA Waste Code:	343 - Unspecified organic liquid mixture
Disposal Method:	H061 - Fuel Blending Prior To Energy Recovery At Another Site
Tons:	0.165
Year:	2007
Gepaid:	CAL000028441
TSD EPA ID:	ARD981057870
CA Waste Code:	343 - Unspecified organic liquid mixture
Disposal Method:	H061 - Fuel Blending Prior To Energy Recovery At Another Site
Tons:	0.187
Year:	2006
Gepaid:	CAL000028441
TSD EPA ID:	ARD981057870
CA Waste Code:	343 - Unspecified organic liquid mixture
Disposal Method:	H061 - Fuel Blending Prior To Energy Recovery At Another Site
Tons:	0.187
Year:	2004
Gepaid:	CAL000028441
TSD EPA ID:	CAD008302903
CA Waste Code:	331 - Off-specification, aged or surplus organics
Disposal Method:	H01 - Transfer Station
Tons:	0.5445
Year:	1996
Gepaid:	CAL000028441
TSD EPA ID:	CAD008364432
CA Waste Code:	214 - Unspecified solvent mixture
Disposal Method:	R01 - Recycler
Tons:	0.54
Year:	1989
Gepaid:	CAL000028441
TSD EPA ID:	CAT080011059
CA Waste Code:	214 - Unspecified solvent mixture
Disposal Method:	R01 - Recycler
Tons:	0.2293

Additional Information:

Year:	2011
Gen EPA ID:	CAL000028441
Shipment Date:	20111123

BUCCOLA MANUFACTURING INC (Continued) **S117309449**

Creation Date:	6/27/2012 20:30:08
Receipt Date:	20111209
Manifest ID:	009469847JJK
Trans EPA ID:	CAR000175422
Trans Name:	WORLDWIDE RECOVERY SYSTEMS INC
Trans 2 EPA ID:	NJD986607380
Trans 2 Name:	MAUMEE EXPRESS INC
TSDF EPA ID:	ARD981057870
Trans Name:	RINECO
Waste Code Description:	343 - Unspecified organic liquid mixture
RCRA Code:	D001
Meth Code:	H061 - Fuel Blending Prior To Energy Recovery At Another Site
Quantity Tons:	0.165
Waste Quantity:	330
Quantity Unit:	P

Additional Information:

Year:	2007
Gen EPA ID:	CAL000028441
Shipment Date:	20070601
Creation Date:	12/28/2007 18:30:06
Receipt Date:	20070618
Manifest ID:	002383028JJK
Trans EPA ID:	CAR000175422
Trans Name:	WORLDWIDE RECOVERY SYSTEMS INC
Trans 2 EPA ID:	NJD986607380
Trans 2 Name:	MAUMEE EXPRESS INC
TSDF EPA ID:	ARD981057870
Trans Name:	RINECO
Waste Code Description:	343 - Unspecified organic liquid mixture
RCRA Code:	D001
Meth Code:	H061 - Fuel Blending Prior To Energy Recovery At Another Site
Quantity Tons:	0.187
Waste Quantity:	55
Quantity Unit:	G

Additional Information:

Year:	2006
Gen EPA ID:	CAL000028441
Shipment Date:	20061219
Creation Date:	8/7/2007 18:30:14
Receipt Date:	20070102
Manifest ID:	000473250JJK
Trans EPA ID:	CAR000175422
Trans Name:	WORLDWIDE RECOVERY SYSTEMS INC
Trans 2 EPA ID:	NJD986607380
Trans 2 Name:	MAUMEE EXPRESS INC
TSDF EPA ID:	ARD981057870
Trans Name:	RINECO
Waste Code Description:	343 - Unspecified organic liquid mixture
RCRA Code:	D001
Meth Code:	H061 - Fuel Blending Prior To Energy Recovery At Another Site
Quantity Tons:	0.187
Waste Quantity:	55

BUCCOLA MANUFACTURING INC (Continued) **S117309449**

Quantity Unit: G

Additional Information:

Year:	2004
Gen EPA ID:	CAL000028441
Shipment Date:	20040322
Creation Date:	8/23/2004 8:25:08
Receipt Date:	20040324
Manifest ID:	23423656
Trans EPA ID:	CAR000118455
Trans Name:	WORLDWIDE RECOVERY SYSTEMS INC
TSDF EPA ID:	CAD008302903
Trans Name:	ONYX ENVIRONMENTAL SERVICES
TSDF Alt EPA ID:	CAD008302903
Waste Code Description:	331 - Off-specification, aged, or surplus organics
RCRA Code:	D001
Meth Code:	H01 - Transfer Station
Quantity Tons:	0.5445
Waste Quantity:	165
Quantity Unit:	G

Additional Information:

Year:	1996
Gen EPA ID:	CAL000028441
Shipment Date:	19960912
Creation Date:	5/30/1997 0:00:00
Receipt Date:	19960916
Manifest ID:	96048708
Trans EPA ID:	CA0000970392
TSDF EPA ID:	CAD008364432
Waste Code Description:	214 - Unspecified solvent mixture
RCRA Code:	D001
Meth Code:	R01 - Recycler
Quantity Tons:	0.54
Waste Quantity:	150
Quantity Unit:	G

B21 **CROWN CITY FURNITURE MFG** **CPS-SLIC** **1005775806**
SW **16213 E GALE AV** **FINDS** **N/A**
< 1/8 **INDUSTRY, CA 91744** **EMI**
0.027 mi. **WIP**
145 ft. **Site 5 of 5 in cluster B** **CERS**

Relative:
Higher

Actual:
351 ft.

CPS-SLIC:

Name:	CROWN CITY FURNITURE CO.
Address:	16213 E. GALE AVE.
City,State,Zip:	CITY OF INDUSTRY, CA 91744
Region:	STATE
Facility Status:	**Completed - Case Closed**
Status Date:	03/17/1997
Global Id:	T10000015562
Lead Agency:	LOS ANGELES RWQCB (REGION 4)
Latitude:	34.00817
Longitude:	-117.95335
Case Type:	Cleanup Program Site

CROWN CITY FURNITURE MFG (Continued) **1005775806**

Case Worker:	WIP
RB Case Number:	105.0071
EPA Region:	9
Cuf Case:	NO
Begin Date:	01/01/1985
No Further Action Date:	03/17/1997
CA Water Watershed Name:	San Gabriel River - Upper San Gabriel (405.20)
Dwr Groundwater Subbasin Name:	San Gabriel Valley (4-013)
CA Enviroscreen 3 Score:	86-90%
CA Enviroscreen 4 Score:	90-95%
Military DOD Site:	No
RWQCB Region:	LOS ANGELES RWQCB (REGION 4)

Click here to access the California GeoTracker records for this facility:

Name:	BUCCOLA MANUFACTURING CO., INC.
Address:	16213 E. GALE AVE.
City,State,Zip:	CITY OF INDUSTRY, CA 91744
Region:	STATE
Facility Status:	**Completed - Case Closed**
Status Date:	06/29/1995
Global Id:	T10000015544
Lead Agency:	LOS ANGELES RWQCB (REGION 4)
Latitude:	34.00817
Longitude:	-117.95335
Case Type:	Cleanup Program Site
Case Worker:	WIP
RB Case Number:	105.0046
EPA Region:	9
Cuf Case:	NO
Begin Date:	01/01/1985
No Further Action Date:	06/29/1995
CA Water Watershed Name:	San Gabriel River - Upper San Gabriel (405.20)
Dwr Groundwater Subbasin Name:	San Gabriel Valley (4-013)
CA Enviroscreen 3 Score:	86-90%
CA Enviroscreen 4 Score:	90-95%
Military DOD Site:	No
RWQCB Region:	LOS ANGELES RWQCB (REGION 4)

Click here to access the California GeoTracker records for this facility:

FINDS:
Registry ID: 110002424305

Click Here for FRS Facility Detail Report:

Environmental Interest/Information System:
THE EMISSION INVENTORY SYSTEM (EIS) MAINTAINS AN INVENTORY OF LARGE STATIONARY SOURCES AND VOLUNTARILY-REPORTED SMALLER SOURCES OF AIR POINT POLLUTANT EMITTERS. IT CONTAINS INFORMATION ABOUT FACILITY SITES AND THEIR PHYSICAL LOCATION, EMISSIONS UNITS, EMISSIONS PROCESSES, RELEASE POINTS, CONTROL APPROACHES, AND REGULATIONS. FACILITY INVENTORY DATA ARE KEPT SEPARATE FROM THE EMISSIONS DATA AND HAVE STABLE IDENTIFIERS TO IMPROVE CONTINUITY FROM YEAR TO YEAR AND TO HELP IDENTIFY DUPLICATE OR MISSING FACILITIES
CEDRI is a web application used by EPA programs and various stakeholders to manage environmental data transmitted to EPA in order

CROWN CITY FURNITURE MFG (Continued) **1005775806**

to meet EPA's reporting requirements.

~~Click this hyperlink~~ while viewing on your computer to access additional FINDS: detail in the EDR Site Report.

EMI:

Name:	CROWN CITY FURNITURE MFG
Address:	16213 E GALE AV
City,State,Zip:	INDUSTRY, CA 91744
Year:	1987
County Code:	19
Air Basin:	SC
Facility ID:	3771
Air District Name:	SC
SIC Code:	2521
Air District Name:	SOUTH COAST AQMD
Total Organic Hydrocarbon Gases Tons/Yr:	16
Reactive Organic Gases Tons/Yr:	15
Carbon Monoxide Emissions Tons/Yr:	0
NOX - Oxides of Nitrogen Tons/Yr:	0
SOX - Oxides of Sulphur Tons/Yr:	0
Particulate Matter Tons/Yr:	0
Part. Matter 10 Micrometers and Smllr Tons/Yr:	0

Name:	CROWN CITY FURNITURE MFG
Address:	16213 E GALE AV
City,State,Zip:	INDUSTRY, CA 91744
Year:	1990
County Code:	19
Air Basin:	SC
Facility ID:	3771
Air District Name:	SC
SIC Code:	2521
Air District Name:	SOUTH COAST AQMD
Total Organic Hydrocarbon Gases Tons/Yr:	7
Reactive Organic Gases Tons/Yr:	7
Carbon Monoxide Emissions Tons/Yr:	0
NOX - Oxides of Nitrogen Tons/Yr:	0
SOX - Oxides of Sulphur Tons/Yr:	0
Particulate Matter Tons/Yr:	0
Part. Matter 10 Micrometers and Smllr Tons/Yr:	0

Name:	CROWN CITY FURNITURE MFG
Address:	16213 E GALE AV
City,State,Zip:	INDUSTRY, CA 91744
Year:	1993
County Code:	19
Air Basin:	SC
Facility ID:	3771
Air District Name:	SC
SIC Code:	2521
Air District Name:	SOUTH COAST AQMD
Total Organic Hydrocarbon Gases Tons/Yr:	2
Reactive Organic Gases Tons/Yr:	2
Carbon Monoxide Emissions Tons/Yr:	0
NOX - Oxides of Nitrogen Tons/Yr:	0
SOX - Oxides of Sulphur Tons/Yr:	0
Particulate Matter Tons/Yr:	0

CROWN CITY FURNITURE MFG (Continued) **1005775806**

Part. Matter 10 Micrometers and Smllr Tons/Yr:0

Name:	CROWN CITY FURNITURE MFG
Address:	16213 E GALE AV
City,State,Zip:	INDUSTRY, CA 91744
Year:	1995
County Code:	19
Air Basin:	SC
Facility ID:	3771
Air District Name:	SC
SIC Code:	2521
Air District Name:	SOUTH COAST AQMD
Total Organic Hydrocarbon Gases Tons/Yr:	2
Reactive Organic Gases Tons/Yr:	2
Carbon Monoxide Emissions Tons/Yr:	0
NOX - Oxides of Nitrogen Tons/Yr:	0
SOX - Oxides of Sulphur Tons/Yr:	0
Particulate Matter Tons/Yr:	0
Part. Matter 10 Micrometers and Smllr Tons/Yr:	0

Name:	CROWN CITY FURNITURE MFG
Address:	16213 E GALE AVE
City,State,Zip:	INDUSTRY, CA 91744
Year:	1996
County Code:	19
Air Basin:	SC
Facility ID:	3771
Air District Name:	SC
SIC Code:	2521
Air District Name:	SOUTH COAST AQMD
Total Organic Hydrocarbon Gases Tons/Yr:	4
Reactive Organic Gases Tons/Yr:	4
Carbon Monoxide Emissions Tons/Yr:	0
NOX - Oxides of Nitrogen Tons/Yr:	0
SOX - Oxides of Sulphur Tons/Yr:	0
Particulate Matter Tons/Yr:	0
Part. Matter 10 Micrometers and Smllr Tons/Yr:	0

Name:	CROWN CITY FURNITURE MFG
Address:	16213 E GALE AV
City,State,Zip:	INDUSTRY, CA 91744
Year:	1997
County Code:	19
Air Basin:	SC
Facility ID:	3771
Air District Name:	SC
SIC Code:	2511
Air District Name:	SOUTH COAST AQMD
Total Organic Hydrocarbon Gases Tons/Yr:	7
Reactive Organic Gases Tons/Yr:	7
Carbon Monoxide Emissions Tons/Yr:	0
NOX - Oxides of Nitrogen Tons/Yr:	0
SOX - Oxides of Sulphur Tons/Yr:	0
Particulate Matter Tons/Yr:	0
Part. Matter 10 Micrometers and Smllr Tons/Yr:	0

Name:	CROWN CITY FURNITURE MFG

CROWN CITY FURNITURE MFG (Continued) **1005775806**

Address:	16213 E GALE AV
City,State,Zip:	INDUSTRY, CA 91744
Year:	1998
County Code:	19
Air Basin:	SC
Facility ID:	3771
Air District Name:	SC
SIC Code:	2511
Air District Name:	SOUTH COAST AQMD
Total Organic Hydrocarbon Gases Tons/Yr:	7
Reactive Organic Gases Tons/Yr:	7
Carbon Monoxide Emissions Tons/Yr:	0
NOX - Oxides of Nitrogen Tons/Yr:	0
SOX - Oxides of Sulphur Tons/Yr:	0
Particulate Matter Tons/Yr:	0
Part. Matter 10 Micrometers and Smllr Tons/Yr:	0

Name:	CROWN CITY FURNITURE MFG
Address:	16213 E GALE AV
City,State,Zip:	INDUSTRY, CA 91744
Year:	1999
County Code:	19
Air Basin:	SC
Facility ID:	3771
Air District Name:	SC
SIC Code:	2511
Air District Name:	SOUTH COAST AQMD
Total Organic Hydrocarbon Gases Tons/Yr:	7
Reactive Organic Gases Tons/Yr:	7
Carbon Monoxide Emissions Tons/Yr:	0
NOX - Oxides of Nitrogen Tons/Yr:	0
SOX - Oxides of Sulphur Tons/Yr:	0
Particulate Matter Tons/Yr:	0
Part. Matter 10 Micrometers and Smllr Tons/Yr:	0

Name:	CROWN CITY FURNITURE MFG
Address:	16213 E GALE AV
City,State,Zip:	INDUSTRY, CA 91744
Year:	2000
County Code:	19
Air Basin:	SC
Facility ID:	3771
Air District Name:	SC
SIC Code:	2511
Air District Name:	SOUTH COAST AQMD
Total Organic Hydrocarbon Gases Tons/Yr:	7
Reactive Organic Gases Tons/Yr:	7
Carbon Monoxide Emissions Tons/Yr:	0
NOX - Oxides of Nitrogen Tons/Yr:	0
SOX - Oxides of Sulphur Tons/Yr:	0
Particulate Matter Tons/Yr:	0
Part. Matter 10 Micrometers and Smllr Tons/Yr:	0

Name:	CROWN CITY FURNITURE MFG
Address:	16213 E GALE AV
City,State,Zip:	INDUSTRY, CA 91744
Year:	2001

CROWN CITY FURNITURE MFG (Continued) **1005775806**

County Code:	19
Air Basin:	SC
Facility ID:	3771
Air District Name:	SC
SIC Code:	2511
Air District Name:	SOUTH COAST AQMD
Total Organic Hydrocarbon Gases Tons/Yr:	3
Reactive Organic Gases Tons/Yr:	3
Carbon Monoxide Emissions Tons/Yr:	0
NOX - Oxides of Nitrogen Tons/Yr:	0
SOX - Oxides of Sulphur Tons/Yr:	0
Particulate Matter Tons/Yr:	0
Part. Matter 10 Micrometers and Smllr Tons/Yr:	0

Name:	CROWN CITY FURNITURE MFG
Address:	16213 E GALE AVE
City,State,Zip:	CITY OF INDUSTRY, CA 91744
Year:	2002
County Code:	19
Air Basin:	SC
Facility ID:	3771
Air District Name:	SC
SIC Code:	2521
Air District Name:	SOUTH COAST AQMD
Total Organic Hydrocarbon Gases Tons/Yr:	1
Reactive Organic Gases Tons/Yr:	1
Carbon Monoxide Emissions Tons/Yr:	0
NOX - Oxides of Nitrogen Tons/Yr:	0
SOX - Oxides of Sulphur Tons/Yr:	0
Particulate Matter Tons/Yr:	0
Part. Matter 10 Micrometers and Smllr Tons/Yr:	0

Name:	CROWN CITY FURNITURE MFG
Address:	16213 E GALE AVE
City,State,Zip:	CITY OF INDUSTRY, CA 91744
Year:	2003
County Code:	19
Air Basin:	SC
Facility ID:	3771
Air District Name:	SC
SIC Code:	2521
Air District Name:	SOUTH COAST AQMD
Total Organic Hydrocarbon Gases Tons/Yr:	1
Reactive Organic Gases Tons/Yr:	1
Carbon Monoxide Emissions Tons/Yr:	0
NOX - Oxides of Nitrogen Tons/Yr:	0
SOX - Oxides of Sulphur Tons/Yr:	0
Particulate Matter Tons/Yr:	0
Part. Matter 10 Micrometers and Smllr Tons/Yr:	0

Name:	CROWN CITY FURNITURE MFG
Address:	16213 E GALE AVE
City,State,Zip:	CITY OF INDUSTRY, CA 91744
Year:	2004
County Code:	19
Air Basin:	SC
Facility ID:	3771

CROWN CITY FURNITURE MFG (Continued) **1005775806**

Air District Name:	SC
SIC Code:	2521
Air District Name:	SOUTH COAST AQMD
Total Organic Hydrocarbon Gases Tons/Yr:	1.3558
Reactive Organic Gases Tons/Yr:	1.34
Carbon Monoxide Emissions Tons/Yr:	0
NOX - Oxides of Nitrogen Tons/Yr:	0
SOX - Oxides of Sulphur Tons/Yr:	0
Particulate Matter Tons/Yr:	0
Part. Matter 10 Micrometers and Smllr Tons/Yr:	0

Name:	CROWN CITY FURNITURE MFG
Address:	16213 E GALE AVE
City,State,Zip:	CITY OF INDUSTRY, CA 91744
Year:	2008
County Code:	19
Air Basin:	SC
Facility ID:	3771
Air District Name:	SC
SIC Code:	2512
Air District Name:	SOUTH COAST AQMD
Total Organic Hydrocarbon Gases Tons/Yr:	.5299028961174007139
Reactive Organic Gases Tons/Yr:	.5065
Carbon Monoxide Emissions Tons/Yr:	0
NOX - Oxides of Nitrogen Tons/Yr:	0
SOX - Oxides of Sulphur Tons/Yr:	0
Particulate Matter Tons/Yr:	0
Part. Matter 10 Micrometers and Smllr Tons/Yr:	0

Name:	CROWN CITY FURNITURE MFG
Address:	16213 E GALE AVE
City,State,Zip:	CITY OF INDUSTRY, CA 91744
Year:	2012
County Code:	19
Air Basin:	SC
Facility ID:	3771
Air District Name:	SC
SIC Code:	2521
Air District Name:	SOUTH COAST AQMD
Total Organic Hydrocarbon Gases Tons/Yr:	1.4146401656
Reactive Organic Gases Tons/Yr:	1.3943
Carbon Monoxide Emissions Tons/Yr:	0
NOX - Oxides of Nitrogen Tons/Yr:	0
SOX - Oxides of Sulphur Tons/Yr:	0
Particulate Matter Tons/Yr:	0
Part. Matter 10 Micrometers and Smllr Tons/Yr:	0

Name:	CROWN CITY FURNITURE MFG
Address:	16213 E GALE AVE
City,State,Zip:	CITY OF INDUSTRY, CA 91744
Year:	2013
County Code:	19
Air Basin:	SC
Facility ID:	3771
Air District Name:	SC
SIC Code:	2521
Air District Name:	SOUTH COAST AQMD

CROWN CITY FURNITURE MFG (Continued) **1005775806**

Total Organic Hydrocarbon Gases Tons/Yr:	1.94073841
Reactive Organic Gases Tons/Yr:	1.913
Carbon Monoxide Emissions Tons/Yr:	0
NOX - Oxides of Nitrogen Tons/Yr:	0
SOX - Oxides of Sulphur Tons/Yr:	0
Particulate Matter Tons/Yr:	0
Part. Matter 10 Micrometers and Smllr Tons/Yr:	0

WIP:

Name:	BUCCOLA MANUFACTURING CO., INC
Address:	16213 E Gale Ave
City,State,Zip:	CITY OF INDUSTRY (CORPORATE NAME INDUSTRY), CA 91744
Region:	4
File Number:	105.0046
File Status:	**Historical**
Staff:	RWANG
Facility Suite:	Not reported

Name:	CROWN CITY FURNITURE CO.
Address:	16213 E Gale Ave
City,State,Zip:	CITY OF INDUSTRY (CORPORATE NAME INDUSTRY), CA 91744
Region:	4
File Number:	105.0071
File Status:	**Historical**
Staff:	UNIDENTIFIED
Facility Suite:	Not reported

CERS:

Name:	CROWN CITY FURNITURE CO.
Address:	16213 E. GALE AVE.
City,State,Zip:	CITY OF INDUSTRY, CA 91744
Site ID:	886265
CERS ID:	T10000015562
CERS Description:	Cleanup Program Site

Affiliation:

Affiliation Type Desc:	Regional Board Caseworker
Entity Name:	WELL INVESTIGATION PROGRAM - LOS ANGELES RWQCB (REGION 4)
Affiliation Address:	320 W. 4TH ST., SUITE 200
Affiliation City:	LOS ANGELES
Affiliation State:	CA
Affiliation Phone:	,

Name:	CROWN CITY FURNITURE MFG
Address:	16213 E GALE AV
City,State,Zip:	INDUSTRY, CA 91744
Site ID:	463233
CERS ID:	110002424305
CERS Description:	US EPA Air Emission Inventory System (EIS)

Name:	BUCCOLA MANUFACTURING CO., INC.
Address:	16213 E. GALE AVE.
City,State,Zip:	CITY OF INDUSTRY, CA 91744
Site ID:	895288
CERS ID:	T10000015544
CERS Description:	Cleanup Program Site

CROWN CITY FURNITURE MFG (Continued) **1005775806**

Affiliation:

Affiliation Type Desc:	Regional Board Caseworker
Entity Name:	WELL INVESTIGATION PROGRAM - LOS ANGELES RWQCB (REGION 4)
Affiliation Address:	320 W. 4TH ST., SUITE 200
Affiliation City:	LOS ANGELES
Affiliation State:	CA
Affiliation Phone:	,

---

22 WSW < 1/8 0.044 mi. 233 ft. | **SUN BELT RENTALS** | **HWTS** | **S113459570**
16157 GALE AVE | **HAZNET** | **N/A**
CITY OF INDUSTRY, CA 91745

Relative: Higher
Actual: 349 ft.

HWTS:

Name:	SUN BELT RENTALS
Address:	16157 GALE AVE
City,State,Zip:	CITY OF INDUSTRY, CA 91745
EPA ID:	CAC002652358
Inactive Date:	10/05/2010
Create Date:	04/07/2010
Mailing Address:	1600 W KATELLA AVE
Mailing City,State,Zip:	ORANGE, CA 928673413
Owner Name:	SUN BELT RENTALS
Owner Address:	1600 W KATELLA AVE
Owner City,State,Zip:	ORANGE, CA 928673413
Contact Name:	BOB MENDEZ
Contact Address:	1600 W KATELLA AVE
City,State,Zip:	ORANGE, CA 928673413
Facility Status:	Inactive
Facility Type:	TEMPORARY
Category:	STATE
Latitude:	34.008304
Longitude:	-117.954304

HAZNET:

Name:	SUN BELT RENTALS
Address:	16157 GALE AVE
City,State,Zip:	CITY OF INDUSTRY, CA 917451709
Contact:	BOB MENDEZ
Telephone:	7179946360
Mailing Address:	1600 W KATELLA AVE
Year:	2010
Gepaid:	CAC002652358
TSD EPA ID:	CAD982444481
CA Waste Code:	352 - Other organic solids
Disposal Method:	H141 - Storage, Bulking, And/Or Transfer Off Site--No Treatment/Reovery (H010-H129) Or (H131-H135)
Tons:	0.4

Additional Information:

Year:	2010
Gen EPA ID:	CAC002652358

SUN BELT RENTALS (Continued) **S113459570**

Shipment Date:	20100413
Creation Date:	8/3/2010 18:30:27
Receipt Date:	20100415
Manifest ID:	007010121JJK
Trans EPA ID:	CAR000130864
Trans Name:	ALEXIS ENVIROMENTAL COMPANY INC
TSDF EPA ID:	CAD982444481
Trans Name:	FILTER RECYCLING
Waste Code Description:	352 - Other organic solids
Meth Code:	H141 - Storage, Bulking, And/Or Transfer Off Site--No Treatment/Reovery (H010-H129) Or (H131-H135)
Quantity Tons:	0.4
Waste Quantity:	800
Quantity Unit:	P

C23 **WHITE & BLUE LION INC** **HWTS** **S118225781**
SSE **16265 GALE AVE** **HAZNET** **N/A**
< 1/8 **CITY OF INDUSTRY, CA 91745**
0.044 mi.
234 ft. **Site 1 of 10 in cluster C**

Relative:
Higher

Actual:
356 ft.

HWTS:

Name:	WHITE & BLUE LION INC
Address:	16265 GALE AVE
City,State,Zip:	CITY OF INDUSTRY, CA 91745
EPA ID:	CAC002791091
Inactive Date:	01/23/2015
Create Date:	10/24/2014
Mailing Address:	16265 GALE AVE
Mailing City,State,Zip:	CITY OF INDUSTRY, CA 91745
Owner Name:	HONGSHENG XIE
Owner Address:	16265 GALE AVE
Owner City,State,Zip:	CITY OF INDUSTRY, CA 91745
Contact Name:	MOLLY LIU
Contact Address:	16265 GALE AVE
City,State,Zip:	CITY OF INDUSTRY, CA 91745
Facility Status:	Inactive
Facility Type:	TEMPORARY
Category:	STATE
Latitude:	34.007557
Longitude:	-117.951891

NAICS:

EPA ID:	CAC002791091
Create Date:	2014-10-24 17:21:50.737
NAICS Code:	99999
NAICS Description:	Not Otherwise Specified
Issued EPA ID Date:	2014-10-24 17:21:50.74000
Inactive Date:	2015-01-23 17:21:50.73700
Facility Name:	WHITE & BLUE LION INC
Facility Address:	16265 GALE AVE
Facility City:	CITY OF INDUSTRY
Facility State:	CA
Facility Zip:	91745

HAZNET:

Name:	WHITE & BLUE LION INC

WHITE & BLUE LION INC (Continued) **S118225781**

Address:	16265 GALE AVE
City,State,Zip:	CITY OF INDUSTRY, CA 91745
Contact:	MOLLY LIU
Telephone:	6265863485
Mailing Address:	16265 GALE AVE
Year:	2014
Gepaid:	CAC002791091
TSD EPA ID:	CAD008364432
CA Waste Code:	352 - Other organic solids
Disposal Method:	H141 - Storage, Bulking, And/Or Transfer Off Site--No Treatment/Reovery (H010-H129) Or (H131-H135)
Tons:	1.6
Year:	2014
Gepaid:	CAC002791091
TSD EPA ID:	CAD008364432
CA Waste Code:	135 - Unspecified aqueous solution
Disposal Method:	H141 - Storage, Bulking, And/Or Transfer Off Site--No Treatment/Reovery (H010-H129) Or (H131-H135)
Tons:	0.5

Additional Information:

Year:	2014
Gen EPA ID:	CAC002791091
Shipment Date:	20141106
Creation Date:	12/30/2014 22:15:05
Receipt Date:	20141110
Manifest ID:	013548369JJK
Trans EPA ID:	CAR000172189
Trans Name:	AMBERWICK CORPORATION
TSDF EPA ID:	CAD008364432
Trans Name:	RHO-CHEM LLC
Waste Code Description:	135 - Unspecified aqueous solution
Meth Code:	H141 - Storage, Bulking, And/Or Transfer Off Site--No Treatment/Reovery (H010-H129) Or (H131-H135)
Quantity Tons:	0.5
Waste Quantity:	1000
Quantity Unit:	P
Shipment Date:	20141106
Creation Date:	12/30/2014 22:15:05
Receipt Date:	20141110
Manifest ID:	013548369JJK
Trans EPA ID:	CAR000172189
Trans Name:	AMBERWICK CORPORATION
TSDF EPA ID:	CAD008364432
Trans Name:	RHO-CHEM LLC
Waste Code Description:	352 - Other organic solids
Meth Code:	H141 - Storage, Bulking, And/Or Transfer Off Site--No Treatment/Reovery (H010-H129) Or (H131-H135)
Quantity Tons:	1.6
Waste Quantity:	3200
Quantity Unit:	P

C24 South < 1/8 0.052 mi. 277 ft. | **HACIENDA LA PUENTE USD GLENELDER** | **HWTS** | **S124593144** | **N/A**
16234 FOLGER ST
HACIENDA HEIGHTS, CA 91745

Site 2 of 10 in cluster C

Relative: Higher
Actual: 359 ft.

HWTS:

Name:	HACIENDA LA PUENTE USD GLENELDER
Address:	16234 FOLGER ST
City,State,Zip:	HACIENDA HEIGHTS, CA 91745
EPA ID:	CAC002618016
Inactive Date:	12/18/2007
Create Date:	06/20/2007
Mailing Address:	15959 E GALE AVE
Mailing City,State,Zip:	CITY OF INDUSTRY, CA 91745
Owner Name:	HACIENDA LA PUENTE USD
Owner Address:	15959 E GALE AVE
Owner City,State,Zip:	CITY OF INDUSTRY, CA 91745
Contact Name:	DIANNE BERRY/OFF ASSIST
Contact Address:	15959 E GALE AVE
City,State,Zip:	CITY OF INDUSTRY, CA 91745
Facility Status:	Inactive
Facility Type:	TEMPORARY
Category:	STATE
Latitude:	34.007195
Longitude:	-117.952513

C25 South < 1/8 0.052 mi. 277 ft. | **HLPUSD GLEN ELDGER ELEMENTARY** | **HWTS** | **S124579746** | **N/A**
16234 FOLGER
HACIENDA HEIGHTS, CA 91745

Site 3 of 10 in cluster C

Relative: Higher
Actual: 359 ft.

HWTS:

Name:	HLPUSD GLEN ELDGER ELEMENTARY
Address:	16234 FOLGER
City,State,Zip:	HACIENDA HEIGHTS, CA 91745
EPA ID:	CAC002578305
Inactive Date:	12/28/2004
Create Date:	06/02/2004
Mailing Address:	15959 E GALE AVE
Mailing City,State,Zip:	INDUSTRY, CA 91716
Owner Name:	HACIENDA LA PUENTE USD
Owner Address:	15959 E GALE AVE
Owner City,State,Zip:	INDUSTRY, CA 91716
Contact Name:	MANUEL LUCIO
Contact Address:	15959 E GALE AVE
City,State,Zip:	INDUSTRY, CA 91716
Facility Status:	Inactive
Facility Type:	TEMPORARY
Category:	STATE
Latitude:	34.007194
Longitude:	-117.952511

C26 South < 1/8 0.052 mi. 277 ft. | **HLPUSD GLENELDER ELEMENTARY** | **HWTS** | **S124576853** **N/A**
16234 FOLGER ST
HACIENDA HEIGHTS, CA 91745

Site 4 of 10 in cluster C

Relative: Higher
Actual: 359 ft.

HWTS:

Name:	HLPUSD GLENELDER ELEMENTARY
Address:	16234 FOLGER ST
City,State,Zip:	HACIENDA HEIGHTS, CA 91745
EPA ID:	CAC002569210
Inactive Date:	06/22/2004
Create Date:	08/21/2003
Mailing Address:	PO BOX 60002
Mailing City,State,Zip:	CITY OF INDUSTRY, CA 917160002
Owner Name:	HACIENDA LA PUENTE UNI SCHOOL DIST
Owner Address:	PO BOX 60002
Owner City,State,Zip:	CITY OF INDUSTRY, CA 917160002
Contact Name:	SANDRA HOBBS
Contact Address:	PO BOX 60002
City,State,Zip:	CITY OF INDUSTRY, CA 917160002
Facility Status:	Inactive
Facility Type:	TEMPORARY
Category:	STATE
Latitude:	34.007194
Longitude:	-117.952511

C27 South < 1/8 0.052 mi. 277 ft. | **GLENELDER SCHOOL** | **HWTS HAZNET NPDES CIWQS CERS** | **S112962500** **N/A**
16234 FOLGER ST
HACIENDA HEIGHTS, CA 91745

Site 5 of 10 in cluster C

Relative: Higher
Actual: 359 ft.

HWTS:

Name:	GLENELDER SCHOOL
Address:	16234 FOLGER ST
City,State,Zip:	HACIENDA HEIGHTS, CA 91745
EPA ID:	CAC002618364
Inactive Date:	12/26/2007
Create Date:	06/28/2007
Mailing Address:	15959 GALE AVE
Mailing City,State,Zip:	CITY OF INDUSTRY, CA 917451604
Owner Name:	HACIENDA LA PUENTE UNIFIED SCHOOL
Owner Address:	15959 GALE AVE
Owner City,State,Zip:	CITY OF INDUSTRY, CA 917451604
Contact Name:	ALBERT AVLIOS
Contact Address:	15959 GALE AVE
City,State,Zip:	CITY OF INDUSTRY, CA 917451604
Facility Status:	Inactive
Facility Type:	TEMPORARY
Category:	STATE
Latitude:	34.007195
Longitude:	-117.952513

Name:	LENNAR HOMES OF CALIFORNIA LLC
Address:	16234 FOLGER ST
City,State,Zip:	HACIENDA HEIGHTS, CA 91745
EPA ID:	CAC003218168
Inactive Date:	05/18/2023
Create Date:	02/16/2023

GLENELDER SCHOOL (Continued) **S112962500**

Mailing Address:	2000 FIVEPOINT, SUITE 365
Mailing City,State,Zip:	IRVINE, CA 92618
Owner Name:	LENNAR HOMES OF CALIFORNIA LLC
Owner Address:	2000 FIVEPOINT, SUITE 365
Owner City,State,Zip:	IRVINE, CA 92618
Contact Name:	LENNAR HOMES OF CALIFORNIA LLC
Contact Address:	2000 FIVEPOINT, SUITE 365
City,State,Zip:	IRVINE, CA 92618
Facility Status:	Inactive
Facility Type:	Temporary
Category:	State
Latitude:	34.00697693
Longitude:	-117.9519653

Name:	LENNAR HOMES OF CALIFORNIA LLC
Address:	16234 FOLGER ST.
City,State,Zip:	HACIENDA HEIGHTS, CA 91745
EPA ID:	CAC003233241
Inactive Date:	08/17/2023
Create Date:	05/18/2023
Mailing Address:	2000 FIVEPOINT, SUITE 365
Mailing City,State,Zip:	IRVINE, CA 92618
Owner Name:	LENNAR HOMES OF CALINORNIA LLC
Owner Address:	2000 FIVEPOINT, SUITE 365
Owner City,State,Zip:	IRVINE, CA 92618
Contact Name:	LENNAR HOMES OF CALIFORNIA LLC
Contact Address:	2000 FIVEPOINT, SUITE 365
City,State,Zip:	IRVINE, CA 92618
Facility Status:	Inactive
Facility Type:	Temporary
Category:	State
Latitude:	34.00697693
Longitude:	-117.9519653

HAZNET:

Name:	GLENELDER SCHOOL
Address:	16234 FOLGER ST
City,State,Zip:	HACIENDA HEIGHTS, CA 917452329
Contact:	ALBERT AVLIOS
Telephone:	6269338700
Mailing Address:	15959 GALE AVE

Year:	2007
Gepaid:	CAC002618364
TSD EPA ID:	AZC950823111
CA Waste Code:	151 - Asbestos containing waste
Disposal Method:	H132 - Landfill Or Surface Impoundment That Will Be Closed As Landfill(To Include On-Site Treatment And/Or Stabilization)
Tons:	3.2

Additional Information:

Year:	2007
Gen EPA ID:	CAC002618364
Shipment Date:	20070821

GLENELDER SCHOOL (Continued) **S112962500**

Creation Date:	2/5/2008 18:30:06
Receipt Date:	20070904
Manifest ID:	000771079FLE
Trans EPA ID:	CAL000112617
Trans Name:	FRESH AIR ENVIRONMENTAL SERVICES INC
Trans 2 EPA ID:	CAR000049064
Trans 2 Name:	ECTI
TSDF EPA ID:	AZC950823111
Trans Name:	LA PAZ COUNTY LANDFILL
Waste Code Description:	151 - Asbestos-containing waste
Meth Code:	H132 - Landfill Or Surface Impoundment That Will Be Closed As Landfill(To Include On-Site Treatment And/Or Stabilization)
Quantity Tons:	3.2
Waste Quantity:	8
Quantity Unit:	Y

NPDES:

Name:	GLENELDER
Address:	16234 FOLGER STREET
City,State,Zip:	HACIENDA HEIGHTS, CA 91745
WDID:	4 19C398794
Regulatory Measure Type:	Construction
Status:	Active
Status Date:	10/04/2022
Operator Name:	Lennar Homes of California LLC
Operator Address:	2000 FivePoint 3rdFloor
Operator City:	Irvine
Operator State:	California
Operator Zip:	92618

Name:	GLENELDER
Address:	16234 FOLGER STREET
City,State,Zip:	HACIENDA HEIGHTS, CA 91745
Facility Status:	Active
NPDES Number:	CAS000002
Region:	4
Agency Number:	0
Regulatory Measure ID:	554492
Order Number:	2009-0009-DWQ
WDID:	4 19C398794
Regulatory Measure Type:	Enrollee
Program Type:	Construction
Effective Date Of Regulatory Measure:	10/04/2022
Discharge Address:	2000 FivePoint 3rdFloor
Discharge Name:	Lennar Homes of California LLC
Discharge City:	Irvine
Discharge State:	California
Discharge Zip:	92618

CIWQS:

Name:	GLENELDER
Address:	16234 FOLGER STREET
City,State,Zip:	HACIENDA HEIGHTS, CA 91745
Agency:	Lennar Homes of California LLC
Agency Address:	2000 FivePoint 3rdFloor, Irvine, CA 92618
Place/Project Type:	Construction - Residential

GLENELDER SCHOOL (Continued) **S112962500**

Region:	4
Program:	CONSTW
Regulatory Measure Status:	Active
Regulatory Measure Type:	Storm water construction
Order Number:	2009-0009-DWQ
WDID:	4 19C398794
NPDES Number:	CAS000002
Effective Date:	10/04/2022
Enforcement Actions within 5 years:	0
Violations within 5 years:	0
Latitude:	34.006
Longitude:	-117.9525

CERS:

Name:	GLENELDER
Address:	16234 FOLGER STREET
City,State,Zip:	HACIENDA HEIGHTS, CA 91745
Site ID:	620844
CERS ID:	907890
CERS Description:	Construction Storm Water

C28 **LENNAR HOMES OF CALIFORNIA LLC** **RCRA NonGen / NLR** **1027690751**
South **16234 FOLGER ST.** **CAC003233241**
< 1/8 **HACIENDA HEIGHTS, CA 91745**
0.052 mi.
277 ft. **Site 6 of 10 in cluster C**

Relative:
Higher

Actual:
359 ft.

RCRA Listings:

Date Form Received by Agency:	20230518
Handler Name:	Lennar Homes Of California Llc
Handler Address:	16234 Folger St.
Handler City,State,Zip:	HACIENDA HEIGHTS, CA 91745
EPA ID:	CAC003233241
Contact Name:	LENNAR HOMES OF CALIFORNIA LLC
Contact Address:	2000 FIVEPOINT, SUITE 365
Contact City,State,Zip:	IRVINE, CA 92618
Contact Telephone:	818-455-1002
Contact Email:	LEVON.GHUKASYAN@LENNAR.COM
EPA Region:	09
Federal Waste Generator Description:	Not a generator, verified
Mailing Address:	2000 FIVEPOINT, SUITE 365
Mailing City,State,Zip:	IRVINE, CA 92618
Owner Name:	Lennar Homes Of Calinornia Llc
Owner Type:	Other
Operator Name:	Lennar Homes Of California Llc
Operator Type:	Other
Short-Term Generator Activity:	No
Importer Activity:	No
Mixed Waste Generator:	No
Transporter Activity:	No
Transfer Facility Activity:	No
Recycler Activity with Storage:	No
Small Quantity On-Site Burner Exemption:	No
Smelting Melting and Refining Furnace Exemption:	No
Underground Injection Control:	No
Off-Site Waste Receipt:	No
Universal Waste Indicator:	No

LENNAR HOMES OF CALIFORNIA LLC (Continued) **1027690751**

Universal Waste Destination Facility:	No
Federal Universal Waste:	No
Active Site State-Reg Handler:	---
Hazardous Secondary Material Indicator:	N
2018 GPRA Permit Baseline:	Not on the Baseline
2018 GPRA Renewals Baseline:	Not on the Baseline
202 GPRA Corrective Action Baseline:	No
Subject to Corrective Action Universe:	No
Non-TSDFs Where RCRA CA has Been Imposed Universe:	No
Corrective Action Priority Ranking:	No NCAPS ranking
Environmental Control Indicator:	No
Institutional Control Indicator:	No
Human Exposure Controls Indicator:	N/A
Groundwater Controls Indicator:	N/A
Significant Non-Complier Universe:	No
Unaddressed Significant Non-Complier Universe:	No
Addressed Significant Non-Complier Universe:	No
Significant Non-Complier With a Compliance Schedule Universe:	No
Handler Date of Last Change:	20230518
Recognized Trader-Importer:	No
Recognized Trader-Exporter:	No
Importer of Spent Lead Acid Batteries:	No
Exporter of Spent Lead Acid Batteries:	No
Recycler Activity Without Storage:	No
Manifest Broker:	No
Sub-Part P Indicator:	No

Handler - Owner Operator:

Owner/Operator Indicator:	Operator
Owner/Operator Name:	LENNAR HOMES OF CALIFORNIA LLC
Legal Status:	Other
Owner/Operator Address:	2000 FIVEPOINT, SUITE 365
Owner/Operator City,State,Zip:	IRVINE, CA 92618
Owner/Operator Telephone:	818-455-1002

Owner/Operator Indicator:	Owner
Owner/Operator Name:	LENNAR HOMES OF CALINORNIA LLC
Legal Status:	Other
Owner/Operator Address:	2000 FIVEPOINT, SUITE 365
Owner/Operator City,State,Zip:	IRVINE, CA 92618
Owner/Operator Telephone:	949-349-8000

Historic Generators:

Receive Date:	20230518
Handler Name:	LENNAR HOMES OF CALIFORNIA LLC
Federal Waste Generator Description:	Not a generator, verified
Large Quantity Handler of Universal Waste:	No
Recognized Trader Importer:	No
Recognized Trader Exporter:	No
Spent Lead Acid Battery Importer:	No
Spent Lead Acid Battery Exporter:	No
Current Record:	Yes
Non Storage Recycler Activity:	No
Electronic Manifest Broker:	No

LENNAR HOMES OF CALIFORNIA LLC (Continued) **1027690751**

List of NAICS Codes and Descriptions:
NAICS Code: 336350
NAICS Description: MOTOR VEHICLE TRANSMISSION AND POWER TRAIN PARTS MANUFACTURING

Facility Has Received Notices of Violations:
Violations: No Violations Found

Evaluation Action Summary:
Evaluations: No Evaluations Found

C29 South < 1/8 0.052 mi. 277 ft. **LENNAR HOMES OF CALIFORNIA LLC** **RCRA NonGen / NLR** **1027525587**
16234 FOLGER ST **E MANIFEST** **CAC003218168**
HACIENDA HEIGHTS, CA 91745

Site 7 of 10 in cluster C

Relative: Higher
Actual: 359 ft.

RCRA Listings:

Date Form Received by Agency:	20230216
Handler Name:	Lennar Homes Of California Llc
Handler Address:	16234 Folger St
Handler City,State,Zip:	HACIENDA HEIGHTS, CA 91745
EPA ID:	CAC003218168
Contact Name:	LENNAR HOMES OF CALIFORNIA LLC
Contact Address:	2000 FIVEPOINT, SUITE 365
Contact City,State,Zip:	IRVINE, CA 92618
Contact Telephone:	818-455-1002
Contact Email:	LEVON.GHUKASYAN@LENNAR.COM
EPA Region:	09
Federal Waste Generator Description:	Not a generator, verified
Mailing Address:	2000 FIVEPOINT, SUITE 365
Mailing City,State,Zip:	IRVINE, CA 92618
Owner Name:	Lennar Homes Of California Llc
Owner Type:	Other
Operator Name:	Lennar Homes Of California Llc
Operator Type:	Other
Short-Term Generator Activity:	No
Importer Activity:	No
Mixed Waste Generator:	No
Transporter Activity:	No
Transfer Facility Activity:	No
Recycler Activity with Storage:	No
Small Quantity On-Site Burner Exemption:	No
Smelting Melting and Refining Furnace Exemption:	No
Underground Injection Control:	No
Off-Site Waste Receipt:	No
Universal Waste Indicator:	No
Universal Waste Destination Facility:	No
Federal Universal Waste:	No
Active Site State-Reg Handler:	---
Hazardous Secondary Material Indicator:	N
2018 GPRA Permit Baseline:	Not on the Baseline
2018 GPRA Renewals Baseline:	Not on the Baseline
202 GPRA Corrective Action Baseline:	No
Subject to Corrective Action Universe:	No
Non-TSDFs Where RCRA CA has Been Imposed Universe:	No

LENNAR HOMES OF CALIFORNIA LLC (Continued) **1027525587**

Corrective Action Priority Ranking:	No NCAPS ranking
Environmental Control Indicator:	No
Institutional Control Indicator:	No
Human Exposure Controls Indicator:	N/A
Groundwater Controls Indicator:	N/A
Significant Non-Complier Universe:	No
Unaddressed Significant Non-Complier Universe:	No
Addressed Significant Non-Complier Universe:	No
Significant Non-Complier With a Compliance Schedule Universe:	No
Handler Date of Last Change:	20230216
Recognized Trader-Importer:	No
Recognized Trader-Exporter:	No
Importer of Spent Lead Acid Batteries:	No
Exporter of Spent Lead Acid Batteries:	No
Recycler Activity Without Storage:	No
Manifest Broker:	No
Sub-Part P Indicator:	No

Handler - Owner Operator:

Owner/Operator Indicator:	Owner
Owner/Operator Name:	LENNAR HOMES OF CALIFORNIA LLC
Legal Status:	Other
Owner/Operator Address:	2000 FIVEPOINT, SUITE 365
Owner/Operator City,State,Zip:	IRVINE, CA 92618
Owner/Operator Telephone:	949-349-8000

Owner/Operator Indicator:	Operator
Owner/Operator Name:	LENNAR HOMES OF CALIFORNIA LLC
Legal Status:	Other
Owner/Operator Address:	2000 FIVEPOINT, SUITE 365
Owner/Operator City,State,Zip:	IRVINE, CA 92618
Owner/Operator Telephone:	818-455-1002

Historic Generators:

Receive Date:	20230216
Handler Name:	LENNAR HOMES OF CALIFORNIA LLC
Federal Waste Generator Description:	Not a generator, verified
Large Quantity Handler of Universal Waste:	No
Recognized Trader Importer:	No
Recognized Trader Exporter:	No
Spent Lead Acid Battery Importer:	No
Spent Lead Acid Battery Exporter:	No
Current Record:	Yes
Non Storage Recycler Activity:	No
Electronic Manifest Broker:	No

List of NAICS Codes and Descriptions:

NAICS Code:	336350
NAICS Description:	MOTOR VEHICLE TRANSMISSION AND POWER TRAIN PARTS MANUFACTURING

Facility Has Received Notices of Violations:

Violations:	No Violations Found

LENNAR HOMES OF CALIFORNIA LLC (Continued) **1027525587**

Evaluation Action Summary:
Evaluations: No Evaluations Found

E MANIFEST:

Manifest Tracking Number:	019327625JJK
Last Updated Date:	20230608
Shipped Date:	20230314
Received Date:	20230320
Manifest Status:	Signed
Submission Type:	DataImage5Copy
Origin Type:	Web
Generator EPA ID:	CAC003218168
Generator Name:	Lennar Homes Of California Llc
Generator Mail Street 1:	16234 FOLGER ST
Generator Mail City:	HACIENDA HEIGHTS
Generator Mail State:	CA
Generator Mail Zip:	91745
Generator Location Street 1:	2000 FIVEPOINT, SUITE 365
Generator Location City:	IRVINE
Generator Location Zip:	92618
Generator Location State:	CA
Designated Facility EPA ID:	AZD983476680
Designated Facility Name:	1522 Lighting Resources
Designated Facility Mail Street 2:	1545 E VICTORY ST
Designated Facility Mail City:	PHOENIX
Designated Facility Mail Zip:	85040
Designated Facility Mail State:	AZ
Designated Facility Location Street 1:	1522 E VICTORY ST
Designated Facility Location Street 2:	STE 4
Designated Facility Location City:	PHOENIX
Designated Facility Location Zip:	85040
Designated Facility Location State:	AZ
Manifest Residue Indicator:	N
Rejection Indicator:	N

Federal Waste:

Manifest Tracking Number:	019327625JJK
Waste Line Number:	1
Federal Waste Code:	D009
Federal Waste:	MERCURY

PCB Information:

Manifest Tracking Number:	019327625JJK
Waste Line Number:	1
Article or Container ID:	754679
Date of Removal:	20230314
Load Type:	Container
Load Type Description:	Container
Waste Type:	PCB
Weight:	543

Manifest Tracking Number:	019327625JJK
Waste Line Number:	1
Article or Container ID:	754680

LENNAR HOMES OF CALIFORNIA LLC (Continued) **1027525587**

Date of Removal:	20230314
Load Type:	Container
Load Type Description:	Container
Waste Type:	PCB
Weight:	543
Manifest Tracking Number:	019327625JJK
Waste Line Number:	1
Article or Container ID:	754678
Date of Removal:	20230314
Load Type:	Container
Load Type Description:	Container
Waste Type:	PCB
Weight:	543

State Waste:

Manifest Tracking Number:	019327625JJK
Waste Line Number:	1
State Waste Code Owner:	CA
State Waste Code:	261
State Waste:	Polychlorinated biphenyls and material containing PCBs

Transporter:

Manifest Tracking Number:	019327625JJK
Transporter Line Number:	1
Transporter EPA ID:	CAR000156125
Transporter Name:	Lighting Resources Llc
Manifest Tracking Number:	019327625JJK
Transporter Line Number:	2
Transporter EPA ID:	CAR000156125
Transporter Name:	Lighting Resources Llc

Waste Line:

Manifest Tracking Number:	019327625JJK
Waste Line Number:	1
U.S. DOT Hazardous Indicator:	Y
U.S. DOT ID Number:	UN3432
U.S. DOT Description:	Un3432 Polychlorinated Biphenyls Solid N.O.S. 9 Pg Iii Rq Drum #'S 754678, 754679, 754680
Number of Containers:	3
Container Type Code:	DM
Container Type Description:	Metal drums, barrels, kegs
Waste Quantity:	543
Quantity Unit of Measure Code:	K
Quantity Unit of Measure Description:	Kilograms
Waste Quantity, in Tons:	0.59865713
Acute Waste Quantity, in Tons:	0
Non-Acute Waste Quantity, in Tons:	0.59865713
Waste Quantity, in Kilograms:	543
Acute Waste Quantity, in Kilograms:	0
Non-Acute Waste Quantity, in Kilorgrams:	543
Management Method Code:	H141
Management Method Description:	STORAGE, BULKING AND/OR TRANSFER OFF SITE
Waste Residue Indicator:	N
Quantity Discrepancy Indicator:	Y

LENNAR HOMES OF CALIFORNIA LLC (Continued) **1027525587**

Waste Type Discrepancy Indicator: N
EPA Waste Indicator: Y

C30 SSE < 1/8 0.070 mi. 371 ft. **ROBERT SPINKS 16251 FOLGER STREET HACIENDA HEIGHTS, CA 91745** **HWTS HAZNET** **S123047009 N/A**

Site 8 of 10 in cluster C

Relative: Higher

Actual: 359 ft.

HWTS:

Name:	ROBERT SPINKS
Address:	16251 FOLGER STREET
City,State,Zip:	HACIENDA HEIGHTS, CA 91745
EPA ID:	CAC002893866
Inactive Date:	04/21/2017
Create Date:	01/19/2017
Mailing Address:	16251 FOLGER STREET
Mailing City,State,Zip:	HACIENDA HEIGHTS, CA 91745
Owner Name:	ROBERT SPINKS
Owner Address:	16251 FOLGER STREET
Owner City,State,Zip:	HACIENDA HEIGHTS, CA 91745
Contact Name:	ROBERT SPINKS
Contact Address:	16251 FOLGER STREET
City,State,Zip:	HACIENDA HEIGHTS, CA 91745
Facility Status:	Inactive
Facility Type:	TEMPORARY
Category:	STATE
Latitude:	-90
Longitude:	180

HAZNET:

Name:	ROBERT SPINKS
Address:	16251 FOLGER STREET
City,State,Zip:	HACIENDA HEIGHTS, CA 91745
Contact:	ROBERT SPINKS
Telephone:	6262902942
Mailing Address:	16251 FOLGER STREET
Year:	2017
Gepaid:	CAC002893866
TSD EPA ID:	CAD009007626
CA Waste Code:	151 - Asbestos containing waste
Disposal Method:	H132 - Landfill Or Surface Impoundment That Will Be Closed As Landfill(To Include On-Site Treatment And/Or Stabilization)
Tons:	0.23

Additional Information:

Year:	2017
Gen EPA ID:	CAC002893866
Shipment Date:	20170120
Creation Date:	3/27/2017 18:30:14
Receipt Date:	20170125
Manifest ID:	003305628GBF
Trans EPA ID:	CAL000303596
Trans Name:	SIRRIS ABATEMENT

ROBERT SPINKS (Continued) **S123047009**

Trans 2 EPA ID:	CAR000181891
Trans 2 Name:	BDC SPECIAL WASTE SERVICES
TSDF EPA ID:	CAD009007626
Trans Name:	AZUSA LAND RECLAMATION
Waste Code Description:	151 - Asbestos-containing waste
Meth Code:	H132 - Landfill Or Surface Impoundment That Will Be Closed As Landfill(To Include On-Site Treatment And/Or Stabilization)
Quantity Tons:	0.23
Waste Quantity:	1
Quantity Unit:	Y

C31 **PETER VALLEJO** **RCRA NonGen / NLR** **1027680063**
SSE **16257 FOLGER STREET** **CAC003221750**
< 1/8 **HACIENDA HEIGHTS, CA 91745**
0.081 mi.
427 ft. **Site 9 of 10 in cluster C**

Relative:
Higher

Actual:
360 ft.

RCRA Listings:

Date Form Received by Agency:	20230309
Handler Name:	Peter Vallejo
Handler Address:	16257 Folger Street
Handler City,State,Zip:	HACIENDA HEIGHTS, CA 91745
EPA ID:	CAC003221750
Contact Name:	PETER VALLEJO
Contact Address:	16257 FOLGER STREET
Contact City,State,Zip:	HACIENDA HEIGHTS, CA 91745
Contact Telephone:	626-475-2331
Contact Email:	ENVIROWORK.ALYSSA@GMAIL.COM
EPA Region:	09
Federal Waste Generator Description:	Not a generator, verified
Mailing Address:	16257 FOLGER STREET
Mailing City,State,Zip:	HACIENDA HEIGHTS, CA 91745
Owner Name:	Peter Vallejo
Owner Type:	Other
Operator Name:	Peter Vallejo
Operator Type:	Other
Short-Term Generator Activity:	No
Importer Activity:	No
Mixed Waste Generator:	No
Transporter Activity:	No
Transfer Facility Activity:	No
Recycler Activity with Storage:	No
Small Quantity On-Site Burner Exemption:	No
Smelting Melting and Refining Furnace Exemption:	No
Underground Injection Control:	No
Off-Site Waste Receipt:	No
Universal Waste Indicator:	No
Universal Waste Destination Facility:	No
Federal Universal Waste:	No
Active Site State-Reg Handler:	---
Hazardous Secondary Material Indicator:	N
2018 GPRA Permit Baseline:	Not on the Baseline
2018 GPRA Renewals Baseline:	Not on the Baseline
202 GPRA Corrective Action Baseline:	No
Subject to Corrective Action Universe:	No
Non-TSDFs Where RCRA CA has Been Imposed Universe:	No
Corrective Action Priority Ranking:	No NCAPS ranking
Environmental Control Indicator:	No

PETER VALLEJO (Continued) **1027680063**

Institutional Control Indicator:	No
Human Exposure Controls Indicator:	N/A
Groundwater Controls Indicator:	N/A
Significant Non-Complier Universe:	No
Unaddressed Significant Non-Complier Universe:	No
Addressed Significant Non-Complier Universe:	No
Significant Non-Complier With a Compliance Schedule Universe:	No
Handler Date of Last Change:	20230309
Recognized Trader-Importer:	No
Recognized Trader-Exporter:	No
Importer of Spent Lead Acid Batteries:	No
Exporter of Spent Lead Acid Batteries:	No
Recycler Activity Without Storage:	No
Manifest Broker:	No
Sub-Part P Indicator:	No

Handler - Owner Operator:

Owner/Operator Indicator:	Operator
Owner/Operator Name: PETER VALLEJO	
Legal Status:	Other
Owner/Operator Address:	16257 FOLGER STREET
Owner/Operator City,State,Zip:	HACIENDA HEIGHTS, CA 91745
Owner/Operator Telephone:	626-475-2331

Owner/Operator Indicator:	Owner
Owner/Operator Name: PETER VALLEJO	
Legal Status:	Other
Owner/Operator Address:	16257 FOLGER STREET
Owner/Operator City,State,Zip:	HACIENDA HEIGHTS, CA 91745
Owner/Operator Telephone:	626-475-2331

Historic Generators:

Receive Date:	20230309
Handler Name: PETER VALLEJO	
Federal Waste Generator Description:	Not a generator, verified
Large Quantity Handler of Universal Waste:	No
Recognized Trader Importer:	No
Recognized Trader Exporter:	No
Spent Lead Acid Battery Importer:	No
Spent Lead Acid Battery Exporter:	No
Current Record:	Yes
Non Storage Recycler Activity:	No
Electronic Manifest Broker:	No

List of NAICS Codes and Descriptions:

NAICS Code:	56299
NAICS Description:	ALL OTHER WASTE MANAGEMENT SERVICES

Facility Has Received Notices of Violations:

Violations:	No Violations Found

Evaluation Action Summary:

Evaluations:	No Evaluations Found

C32 SSE < 1/8 0.081 mi. 427 ft. | **PETER VALLEJO** | **HWTS** | **S129484302** | **N/A**

16257 FOLGER STREET
HACIENDA HEIGHTS, CA 91745

Site 10 of 10 in cluster C

Relative: Higher

Actual: 360 ft.

HWTS:

Name:	PETER VALLEJO
Address:	16257 FOLGER STREET
City,State,Zip:	HACIENDA HEIGHTS, CA 91745
EPA ID:	CAC003221750
Inactive Date:	06/08/2023
Create Date:	03/09/2023
Mailing Address:	16257 FOLGER STREET
Mailing City,State,Zip:	HACIENDA HEIGHTS, CA 91745
Owner Name:	PETER VALLEJO
Owner Address:	16257 FOLGER STREET
Owner City,State,Zip:	HACIENDA HEIGHTS, CA 91745
Contact Name:	PETER VALLEJO
Contact Address:	16257 FOLGER STREET
City,State,Zip:	HACIENDA HEIGHTS, CA 91745
Facility Status:	Inactive
Facility Type:	Temporary
Category:	State
Latitude:	34.006892479999998
Longitude:	-117.95150966

D33 WNW < 1/8 0.081 mi. 429 ft. | **SOUTHERN CALIFORNIA GAS CO** | **SWEEPS UST** | **S103489158** | **LOS ANGELES CO. HMS** | **N/A**

920 S STIMSON AVE
CITY OF INDUSTRY, CA 91745

Site 1 of 9 in cluster D

Relative: Lower

Actual: 344 ft.

SWEEPS UST:

Name:	SO CALIF GAS CO
Address:	920 S STIMSON AVE
City:	INDUSTRY
Status:	Active
Comp Number:	12692
Number:	9
Referral Date:	06-30-89
Created Date:	06-30-89

LOS ANGELES CO. HMS:

Name:	SOUTHERN CALIFORNIA GAS CO
Address:	920 S STIMSON AVE
City,State,Zip:	CITY OF INDUSTRY, CA 917451640
Region:	LA
Permit Category:	T
Facility Id:	012532-012692
Facility Type:	0
Facility Status:	Permit
Area:	6H
Permit Number:	00004513T
Permit Status:	Removed

Name:	SOUTHERN CALIFORNIA GAS CO
Address:	920 S STIMSON AVE
City,State,Zip:	CITY OF INDUSTRY, CA 917451640

SOUTHERN CALIFORNIA GAS CO (Continued) **S103489158**

Region: LA
Permit Category: T
Facility Id: 012532-012692
Facility Type: 0
Facility Status: Permit
Area: 6H
Permit Number: 0000T4513
Permit Status: Permit

D34 WNW < 1/8 0.081 mi. 429 ft. | **SOUTHERN CALIFORNIA GAS COMPANY: INDUSTRY BASE** | **UST FINDER** | **1028182849**
920 S STIMSON AVE | **N/A**
INDUSTRY, CA 91745

Site 2 of 9 in cluster D

Relative: Lower
Actual: 344 ft.

UST FINDER:

Object ID:	727080
Facility ID:	CA10151469
Name:	SOUTHERN CALIFORNIA GAS COMPANY: INDUSTRY BASE
Address:	920 S STIMSON AVE
City,State,Zip:	INDUSTRY, CA 91745
Address Match Type:	PointAddress
Open USTs:	1
Population 1500ft:	902
Private Wells 1500ft:	0
Within 100yr Floodplain:	No
Land Use:	Developed, Medium Intensity
Facility Status:	Open UST(s)
EPA Region:	9
Coordinate Source:	Geocode
X Coord:	-117.95474097
Y Coord:	34.0093169890001
Latitude:	34.009316989225
Longitude:	-117.954740970374

UST FINDER:

Object ID:	2246919
Facility ID:	CA10151469
Tank ID:	CA10151469-001_A Stand-alone Tank_1
Tank Status:	Open
Installation Date:	1988/06/01 16:00:00+00
Tank Capacity:	12000
Substances:	Regular Unleaded
Tank Wall Type:	Double Wall

D35 WNW < 1/8 0.081 mi. 429 ft. | **INDUSTRY** | **CERS HAZ WASTE** | **U001569694**
920 S STIMSON AVE | **HIST UST** | **N/A**
CITY OF INDUSTRY, CA 91745 | **CERS TANKS**
CERS

Site 3 of 9 in cluster D

Relative: Lower
Actual: 344 ft.

CERS HAZ WASTE:

Name:	SOUTHERN CALIFORNIA GAS COMPANY: INDUSTRY BASE
Address:	920 S STIMSON AVE
City,State,Zip:	INDUSTRY, CA 91745
Site ID:	155478

INDUSTRY (Continued) **U001569694**

CERS ID: 10151469
CERS Description: Hazardous Waste Generator

HIST UST:
Name: INDUSTRY
Address: 920 S STIMSON AVE
City,State,Zip: CITY OF INDUSTRY, CA 91745
File Number: 000286d4
URL: https://documents.geotracker.waterboards.ca.gov/ustpdfs/pdf/000286d4.pdf
Region: STATE
Facility ID: 00000007508
Facility Type: Other
Other Type: PUBLIC UTILITY
Contact Name: D. L. LUERA
Telephone: 8183562371
Owner Name: SOUTHERN CALIF. GAS COMPANY
Owner Address: BOX 3249 TERMINAL ANNEX
Owner City,St,Zip: LOS ANGELES, CA 90051
Total Tanks: 0004

Tank Num: 001
Container Num: DSGU400
Tank Capacity: 00012000
Tank Used for: PRODUCT
Type of Fuel: 1
Container Construction Thickness: .25
Leak Detection: Stock Inventor

Tank Num: 002
Container Num: DSGU401
Tank Capacity: 00000000
Tank Used for: WASTE
Type of Fuel: 0
Container Construction Thickness: 6
Leak Detection: None

Tank Num: 003
Container Num: DSGU402
Tank Capacity: 00000550
Tank Used for: WASTE
Type of Fuel: 5
Container Construction Thickness: 12.
Leak Detection: None

Tank Num: 004
Container Num: DSGU403
Tank Capacity: 00000550
Tank Used for: PRODUCT
Type of Fuel: 4
Container Construction Thickness: 12.
Leak Detection: Stock Inventor

Click here for Geo Tracker PDF:

CERS TANKS:
Name: SOUTHERN CALIFORNIA GAS COMPANY: INDUSTRY BASE

INDUSTRY (Continued) **U001569694**

Address: 920 S STIMSON AVE
City,State,Zip: INDUSTRY, CA 91745
Site ID: 155478
CERS ID: 10151469
CERS Description: Underground Storage Tank

CERS:
Name: SOUTHERN CALIFORNIA GAS COMPANY: INDUSTRY BASE
Address: 920 S STIMSON AVE
City,State,Zip: INDUSTRY, CA 91745
Site ID: 155478
CERS ID: 10151469
CERS Description: Chemical Storage Facilities

Evaluation:
Eval General Type: Compliance Evaluation Inspection
Eval Date: 03-24-2017
Violations Found: No
Eval Type: Routine done by local agency
Eval Notes: SENSORS IN PLACE; SUMPS/SPBK CLEAN AND DRY; CERS ACCEPTED; ,ALL DOCUMENTS/CERTIFICATION ONSITE/CERS/HMS.
Eval Division: Los Angeles County Department of Public Works
Eval Program: UST
Eval Source: CERS,

Eval General Type: Compliance Evaluation Inspection
Eval Date: 03-29-2016
Violations Found: No
Eval Type: Routine done by local agency
Eval Notes: NOV-CORRECT CERS:MONITORING PLAN;CTES-040115,SCTR-050614,VRTLS 350 PLUS PANEL,VR 208-BOTH SUMPS & UDC,VR 344-ANN,SUCTION PUMP,FLPR
Eval Division: Los Angeles County Department of Public Works
Eval Program: UST
Eval Source: CERS,

Eval General Type: Compliance Evaluation Inspection
Eval Date: 05-12-2017
Violations Found: No
Eval Type: Routine done by local agency
Eval Division: Los Angeles County Fire Department
Eval Program: HW
Eval Source: CERS,

Eval General Type: Compliance Evaluation Inspection
Eval Date: 06-09-2022
Violations Found: No
Eval Type: Routine done by local agency
Eval Notes: ALL DOCS ONSITE,NO ALARMS SINCE LAST M.C, VR- ALL SYSTEMS NORMAL. SUMPS DRY, SENSORS AT LOW PT.CERS ACCPTD 060922.
Eval Division: Los Angeles County Department of Public Works
Eval Program: UST
Eval Source: CERS,

Eval General Type: Compliance Evaluation Inspection
Eval Date: 02-18-2021
Violations Found: No
Eval Type: Routine done by local agency

INDUSTRY (Continued) **U001569694**

Eval Notes: Max Garcia, Field Supervisor
Eval Division: Los Angeles County Fire Department
Eval Program: HW
Eval Source: CERS,

Eval General Type: Compliance Evaluation Inspection
Eval Date: 06-11-2021
Violations Found: No
Eval Type: Routine done by local agency
Eval Notes: ALL SENSORS AT LOWEST POINT AND IN PROPER POSITION, ALL TEST BOOTS PULLED BACK, ALL REQUIRED DOCUMENTS ON SITE
Eval Division: Los Angeles County Department of Public Works
Eval Program: UST
Eval Source: CERS,

Eval General Type: Compliance Evaluation Inspection
Eval Date: 06-15-2018
Violations Found: No
Eval Type: Routine done by local agency
Eval Notes: SENSORS IN FILL/STP SUMP IN PROPER POSITION AND TEST BOOTS OFF.SUMPS,UDC,SPBK DRY.
Eval Division: Los Angeles County Department of Public Works
Eval Program: UST
Eval Source: CERS,

Eval General Type: Compliance Evaluation Inspection
Eval Date: 10-26-2022
Violations Found: No
Eval Type: Routine done by local agency
Eval Notes: LDS CERTIFIED.DOCUMENTS ONSITE. DW SUCTION PIPING, SUMPS/UDC-208S CERS ACCEPTED.
Eval Division: Los Angeles County Department of Public Works
Eval Program: UST
Eval Source: CERS,

Eval General Type: Compliance Evaluation Inspection
Eval Date: 05-12-2014
Violations Found: No
Eval Type: Routine done by local agency
Eval Division: Los Angeles County Fire Department
Eval Program: HW
Eval Source: CERS,

Eval General Type: Compliance Evaluation Inspection
Eval Date: 05-12-2017
Violations Found: No
Eval Type: Routine done by local agency
Eval Notes: EMMA MILLER
Eval Division: Los Angeles County Fire Department
Eval Program: HMRRP
Eval Source: CERS,

Eval General Type: Compliance Evaluation Inspection
Eval Date: 06-04-2019
Violations Found: No
Eval Type: Routine done by local agency
Eval Notes: CERS ACCPTED.NO LIQUID IN SUMPS OR UDC.SENSORS IN PLACE @ LOW POINT

INDUSTRY (Continued) **U001569694**

.ALL TESTING/DO REPORTS @ SITE.MAINTENANCE LOG @ SITE.TRAINING CRRNT

Eval Division: Los Angeles County Department of Public Works
Eval Program: UST
Eval Source: CERS,

Eval General Type: Compliance Evaluation Inspection
Eval Date: 02-18-2021
Violations Found: No
Eval Type: Routine done by local agency
Eval Notes: Max Garcia, Field Supervisor
Eval Division: Los Angeles County Fire Department
Eval Program: HMRRP
Eval Source: CERS,

Eval General Type: Compliance Evaluation Inspection
Eval Date: 03-06-2020
Violations Found: No
Eval Type: Routine done by local agency
Eval Notes: VR-ALL SYS NORMAL,NO ALARMS SINCE LAST M.C. 3YRS OF DOCS ONSITE. SUMPS CLEAN&DRY.MC:060419,SB989:032417,OVFL:060419.CERS ACCPTD030620
Eval Division: Los Angeles County Department of Public Works
Eval Program: UST
Eval Source: CERS,

Eval General Type: Compliance Evaluation Inspection
Eval Date: 04-02-2015
Violations Found: No
Eval Type: Routine done by local agency
Eval Notes: CTLS 04/01/15.VR208 IN SUMPS AND UDC.VR344 ANNULAR.AO SMITH DW PIPINSUCTION PIPING.DOCUMENTS UPLOADED TO CERS.
Eval Division: Los Angeles County Department of Public Works
Eval Program: UST
Eval Source: CERS,

Eval General Type: Compliance Evaluation Inspection
Eval Date: 05-12-2014
Violations Found: No
Eval Type: Routine done by local agency
Eval Division: Los Angeles County Fire Department
Eval Program: HMRRP
Eval Source: CERS,

Affiliation:
Affiliation Type Desc: CUPA District
Entity Name: Los Angeles County Fire
Affiliation Address: 5825 Rickenbacker Road
Affiliation City: Commerce
Affiliation State: CA
Affiliation Zip: 90040-3027
Affiliation Phone: (323) 890-4000,

Affiliation Type Desc: Document Preparer
Entity Name: Emma Miller
Affiliation Phone: ,

Affiliation Type Desc: UST Permit Applicant
Entity Name: Frank Kalinowski

INDUSTRY (Continued) **U001569694**

Entity Title:	ENVIRONMENTAL ADVISOR
Affiliation Phone:	(714) 634-5006,
Affiliation Type Desc:	UST Tank Operator
Entity Name:	SOUTHERN CALIFORNIA GAS CO
Affiliation Address:	920 S. Stimson Ave.
Affiliation City:	Industry
Affiliation State:	CA
Affiliation Country:	United States
Affiliation Zip:	91745
Affiliation Phone:	(818) 696-3021,
Affiliation Type Desc:	UST Tank Owner
Entity Name:	SOUTHERN CALIFORNIA GAS CO
Affiliation Address:	555 W. 5th Street #GT02A
Affiliation City:	Los Angeles
Affiliation State:	CA
Affiliation Country:	United States
Affiliation Zip:	90013-1010
Affiliation Phone:	(818) 696-3021,
Affiliation Type Desc:	Facility Mailing Address
Entity Name:	Mailing Address
Affiliation Address:	1919 S. STATE COLLEGE BLVD. SC 8321
Affiliation City:	ANAHEIM
Affiliation State:	CA
Affiliation Zip:	92806-6114
Affiliation Phone:	,
Affiliation Type Desc:	Legal Owner
Entity Name:	SOUTHERN CALIFORNIA GAS CO
Affiliation Address:	555 W. 5th St.
Affiliation City:	Los Angeles
Affiliation State:	CA
Affiliation Country:	United States
Affiliation Zip:	90013
Affiliation Phone:	(818) 696-3021,
Affiliation Type Desc:	Operator
Entity Name:	Southern California Gas Company - Industry Base
Affiliation Phone:	(818) 696-3021,
Affiliation Type Desc:	Parent Corporation
Entity Name:	Southern California Gas Company
Affiliation Phone:	,
Affiliation Type Desc:	Property Owner
Entity Name:	Southern California Gas Company
Affiliation Address:	1919 S. State College Blvd. SC8321
Affiliation City:	Anaheim
Affiliation State:	CA
Affiliation Country:	United States
Affiliation Zip:	92806
Affiliation Phone:	(818) 696-3021,
Affiliation Type Desc:	UST Property Owner Name
Entity Name:	SOUTHERN CALIFORNIA GAS CO

INDUSTRY (Continued) **U001569694**

Affiliation Address:	920 S. Stimson Ave.
Affiliation City:	Industry
Affiliation State:	CA
Affiliation Country:	United States
Affiliation Zip:	91745
Affiliation Phone:	(818) 696-3021,
Affiliation Type Desc:	Environmental Contact
Entity Name:	Emma Miller
Affiliation Address:	1919 S. STATE COLLEGE BLVD. SC8321
Affiliation City:	ANAHEIM
Affiliation State:	CA
Affiliation Zip:	92806-6114
Affiliation Phone:	,
Affiliation Type Desc:	Identification Signer
Entity Name:	Emma Miller
Entity Title:	Environmental Advisor
Affiliation Phone:	,

D36 **SOUTHERN CALIFORNIA GAS COMAPNY** **UST FINDER RELEASE** **1029109394**
WNW **920 STIMSON AVE, S** **N/A**
< 1/8 **HACIENDA HEIGHTS, CA 91745**
0.081 mi.
429 ft. **Site 4 of 9 in cluster D**

Relative:
Lower

Actual:
344 ft.

UST FINDER RELEASE:

Object ID:	66567
Lust ID:	CAT0603716061
Name:	SOUTHERN CALIFORNIA GAS COMAPNY
Address:	920 STIMSON AVE, S
City,State,Zip:	HACIENDA HEIGHTS, CA 91745
Address Match Type:	PointAddress
Status:	No Further Action
Population within 1500ft:	1020
Domestic Wells within 1500ft:	0
Land Use:	Developed, Medium Intensity
Within SPA:	No
Within WHPA:	No
Within 100yr Floodplain:	No
EPA Region:	9
Coordinate Source:	Geocode
X Coord:	-117.95557
Y Coord:	34.0096800000001
Latitude:	34.00968
Longitude:	-117.955569999999

D37 WNW < 1/8 0.081 mi. 429 ft. | **SOUTHERN CALIFORNIA GAS COMAPNY**
920 STIMSON AVE, S
HACIENDA HEIGHTS, CA 91745

LUST Cortese CERS | **S108245158 N/A**

Site 5 of 9 in cluster D

Relative: Lower

Actual: 344 ft.

LUST:

Name:	SOUTHERN CALIFORNIA GAS COMAPNY
Address:	920 STIMSON AVE, S
City,State,Zip:	HACIENDA HEIGHTS, CA 91745
Lead Agency:	LOS ANGELES RWQCB (REGION 4)
Case Type:	LUST Cleanup Site
Geo Track:	http://geotracker.waterboards.ca.gov/profile_report.asp?global_id=T0603716061
Global Id:	T0603716061
Latitude:	34.009409
Longitude:	-117.95471
Status:	Completed - Case Closed
Status Date:	01/25/2010
Case Worker:	GK
RB Case Number:	R-12692
Local Agency:	LOS ANGELES COUNTY
File Location:	Regional Board
Local Case Number:	C588683
Potential Media Affect:	Aquifer used for drinking water supply
Potential Contaminants of Concern:	Gasoline
EPA Region:	9
Coordinate Source:	Manual Entry on Screens
Cuf Case:	NO
Begin Date:	11/08/2001
Leak Reported Date:	11/15/2001
How Discovered:	UST System Modification
Discharge Source:	Dispenser
Stop Method:	Replace product piping
No Further Action Date:	01/25/2010
CA Water Watershed Name:	San Gabriel River - Upper San Gabriel (405.20)
Dwr Groundwater Subbasin Name:	San Gabriel Valley (4-013)
CA Enviroscreen 3 Score:	96-100% (highest scores)
CA Enviroscreen 4 Score:	90-95%
Military DOD Site:	No
RWQCB Region:	LOS ANGELES RWQCB (REGION 4)

LUST:

Global Id:	T0603716061
Contact Type:	Regional Board Caseworker
Contact Name:	AHMAD J. LAMAA
Organization Name:	LOS ANGELES RWQCB (REGION 4)
Address:	320 West 4th Street Suite 200
City:	Los Angeles
Email:	alamaa@waterboards.ca.gov
Global Id:	T0603716061
Contact Type:	Regional Board Caseworker - Primary Caseworker
Contact Name:	GREGG KWEY
Organization Name:	LOS ANGELES RWQCB (REGION 4)
Address:	320 WEST 4TH ST. SUITE 200- 1ST FLOOR
City:	R4 UNKNOWN, LOS ANGELES
Email:	gkwey@waterboards.ca.gov
Phone Number:	2135766702
Global Id:	T0603716061

SOUTHERN CALIFORNIA GAS COMAPNY (Continued) **S108245158**

Contact Type: Local Agency Caseworker
Contact Name: MANUEL R REGALADO
Organization Name: LOS ANGELES COUNTY
Address: 900 S. FREMONT AVE.
City: ALHAMBRA
Email: mregalad@dpw.lacounty.gov

Global Id: T0603716061
Contact Type: Local Agency Caseworker
Contact Name: RANI IYER
Organization Name: LOS ANGELES COUNTY
Address: 900 S. FREMONT AVE.
City: ALHAMBRA
Email: riyer@dpw.lacounty.gov

LUST:
Global Id: T0603716061
Action Type: Other
Date: 11/15/2001
Action: Leak Reported

Global Id: T0603716061
Action Type: RESPONSE
Date: 03/15/2009
Action: Other Report / Document

Global Id: T0603716061
Action Type: ENFORCEMENT
Date: 02/03/2009
Action: Staff Letter

Global Id: T0603716061
Action Type: ENFORCEMENT
Date: 01/25/2010
Action: Closure/No Further Action Letter

Global Id: T0603716061
Action Type: REMEDIATION
Date: 11/15/2001

Global Id: T0603716061
Action Type: Other
Date: 11/08/2001
Action: Leak Discovery

LUST:
Global Id: T0603716061
Status: Open - Case Begin Date
Status Date: 11/08/2001

Global Id: T0603716061
Status: Open - Site Assessment
Status Date: 11/15/2001

Global Id: T0603716061
Status: Open - Referred

SOUTHERN CALIFORNIA GAS COMAPNY (Continued) **S108245158**

Status Date: 10/23/2008

Global Id: T0603716061
Status: Completed - Case Closed
Status Date: 01/25/2010

CORTESE:
Name: SOUTHERN CALIFORNIA GAS COMAPNY
Address: 920 STIMSON AVE, S
City,State,Zip: HACIENDA HEIGHTS, CA 91745
Region: CORTESE
Global ID: T0603716061
Site/Facility Type: LUST CLEANUP SITE
Cleanup Status: COMPLETED - CASE CLOSED
Flag: active
File Name: Active Open

CERS:
Name: SOUTHERN CALIFORNIA GAS COMAPNY
Address: 920 STIMSON AVE, S
City,State,Zip: HACIENDA HEIGHTS, CA 91745
Site ID: 899473
CERS ID: T0603716061
CERS Description: Leaking Underground Storage Tank Cleanup Site

Affiliation:
Affiliation Type Desc: Local Agency Caseworker
Entity Name: RANI IYER - LOS ANGELES COUNTY
Affiliation Address: 900 S. FREMONT AVE.
Affiliation City: ALHAMBRA
Affiliation State: CA
Affiliation Phone: ,

Affiliation Type Desc: Regional Board Caseworker
Entity Name: GREGG KWEY - LOS ANGELES RWQCB (REGION 4)
Affiliation Address: 320 WEST 4TH ST. SUITE 200- 1ST FLOOR
Affiliation City: R4 UNKNOWN, LOS ANGELES
Affiliation State: CA
Affiliation Phone: 2135766702,

Affiliation Type Desc: Regional Board Caseworker
Entity Name: AHMAD J. LAMAA - LOS ANGELES RWQCB (REGION 4)
Affiliation Address: 320 West 4th Street Suite 200
Affiliation City: Los Angeles
Affiliation State: CA
Affiliation Phone: ,

Affiliation Type Desc: Local Agency Caseworker
Entity Name: MANUEL R REGALADO - LOS ANGELES COUNTY
Affiliation Address: 900 S. FREMONT AVE.
Affiliation City: ALHAMBRA
Affiliation State: CA
Affiliation Phone: ,

D38 WNW < 1/8 0.081 mi. 429 ft. | **SOUTHERN CALIFORNIA GAS CO** | **UST** | **U004344252**
920 S STIMSON AVE | **N/A**
HACIENDA HTS, CA 91745

Site 6 of 9 in cluster D

Relative: Lower
Actual: 344 ft.

UST:

Name:	SOUTHERN CALIFORNIA GAS CO
Address:	920 S STIMSON AVE
City,State,Zip:	HACIENDA HTS, CA 91745
Facility ID:	12692
Permitting Agency:	LOS ANGELES COUNTY
Latitude:	34.010758
Longitude:	-117.953362

D39 WNW < 1/8 0.081 mi. 429 ft. | **SOUTHERN CALIFORNIA GAS COMPANY: INDUSTRY BASE** | **UST** | **U004357543**
920 S STIMSON AVE | **N/A**
INDUSTRY, CA 91745

Site 7 of 9 in cluster D

Relative: Lower
Actual: 344 ft.

UST:

Name:	SOUTHERN CALIFORNIA GAS COMPANY: INDUSTRY BASE
Address:	920 S STIMSON AVE
City,State,Zip:	INDUSTRY, CA 91745
Facility ID:	LACoFA0025696
Permitting Agency:	Los Angeles County Fire Department
CERSID:	10151469
Latitude:	34.0094100
Longitude:	-117.954710
Owner type:	Non-Government
Facility type:	Fuel Distribution
Num of closed ust:	0
Num of oos ust:	0
Epa region:	9
Tribal lands:	No
Tank owner name:	SOUTHERN CALIFORNIA GAS CO
Tank owner mailing address:	555 W. 5th Street #GT02A
Tank owner mailing city:	Los Angeles
Tank owner mailing zip:	90013-1010
Tank owner mailing state:	CA
Tank operator name:	SOUTHERN CALIFORNIA GAS CO
Tank operator mailing address:	920 S. Stimson Ave.
Tank operator mailing city:	Industry
Tank operator mailing zip:	91745
Tank operator mailing state:	CA
Tankidnumber:	1
Tank status:	Confirmed/Updated Information
Tank configuration:	Stand Alone Tank
Tank installation date:	6/1/1988 12:00:00 AM
Tank num of compartments:	1
Tank contents:	Regular Unleaded
Tank capacity gallons:	12000
Tank type:	Double Wall
Tank pc construction:	Steel
Tank pwpiping construction:	Fiberglass
Tank piping type:	23 CCR S2636(a)(3) Suction
Tank piping construction:	Double Walled
Tank sacrificial anode:	No
Tank cp impressed current:	No

SOUTHERN CALIFORNIA GAS COMPANY: INDUSTRY BASE (Continued) **U004357543**

Tank cp shutoff:	Yes
Tank alarms:	No
Tank ball float:	No
Tank spill bucket:	Yes

D40 WNW < 1/8 0.081 mi. 429 ft. **SOUTHERN CALIFORNIA GAS CO** **HWTS** **S113005934**
920 STIMSON AVE **HAZNET** **N/A**
INDUSTRY, CA 91745

Site 8 of 9 in cluster D

Relative: Lower

Actual: 344 ft.

HWTS:

Name:	SOUTHERN CALIFORNIA GAS CO
Address:	920 STIMSON AVE
City,State,Zip:	INDUSTRY, CA 91745
EPA ID:	CAD981423114
Create Date:	04/10/1987
Mailing Address:	8101 S. ROSEMEAD BLVD.
Mailing City,State,Zip:	PICO RIVERA, CA 906605100
Owner Name:	SOUTHERN CALIFORNIA GAS COMPANY
Owner Address:	8101 S. ROSEMEAD BLVD.
Owner City,State,Zip:	PICO RIVERA, CA 906605100
Contact Name:	NANCY LEE
Contact Address:	8101 S. ROSEMEAD BLVD
City,State,Zip:	PICO RIVERA, CA 90660
Facility Status:	Active
Facility Type:	PERMANENT
Category:	FEDERAL
Latitude:	34.01069
Longitude:	-117.955165

NAICS:

EPA ID:	CAD981423114
Create Date:	2005-09-27 15:01:35.000
NAICS Code:	22121
NAICS Description:	Natural Gas Distribution
Issued EPA ID Date:	1987-04-10 00:00:00
Facility Name:	SOUTHERN CALIFORNIA GAS CO
Facility Address:	920 STIMSON AVE
Facility City:	INDUSTRY
Facility State:	CA
Facility Zip:	917450000

HAZNET:

Name:	SOUTHERN CALIFORNIA GAS CO
Address:	920 STIMSON AVE
City,State,Zip:	INDUSTRY, CA 917450000
Contact:	NANCY LEE
Telephone:	5628064419
Mailing Address:	8101 S. ROSEMEAD BLVD.
Year:	2021
Gepaid:	CAD981423114
TSD EPA ID:	CAT000625137
CA Waste Code:	221 - Waste oil and mixed oil
Disposal Method:	H141 - Storage, Bulking, And/Or Transfer Off Site--No Treatment/Reovery (H010-H129) Or (H131-H135)

SOUTHERN CALIFORNIA GAS CO (Continued) **S113005934**

Tons:	0.87672
Year:	2021
Gepaid:	CAD981423114
TSD EPA ID:	CAT000625137
CA Waste Code:	331 - Off-specification, aged or surplus organics
Disposal Method:	H141 - Storage, Bulking, And/Or Transfer Off Site--No Treatment/Reovery (H010-H129) Or (H131-H135)
Tons:	0.1251
Year:	2021
Gepaid:	CAD981423114
TSD EPA ID:	CAT000625137
CA Waste Code:	352 - Other organic solids
Disposal Method:	H141 - Storage, Bulking, And/Or Transfer Off Site--No Treatment/Reovery (H010-H129) Or (H131-H135)
Tons:	0.35
Year:	2021
Gepaid:	CAD981423114
TSD EPA ID:	CAT000625137
CA Waste Code:	134 - Aqueous solution with total organic residues less than 10 percent
Disposal Method:	H141 - Storage, Bulking, And/Or Transfer Off Site--No Treatment/Reovery (H010-H129) Or (H131-H135)
Tons:	0.22936
Year:	2020
Gepaid:	CAD981423114
TSD EPA ID:	CAD044429835
CA Waste Code:	352 - Other organic solids
Disposal Method:	H141 - Storage, Bulking, And/Or Transfer Off Site--No Treatment/Reovery (H010-H129) Or (H131-H135)
Tons:	0.005
Year:	2020
Gepaid:	CAD981423114
TSD EPA ID:	CAT000625137
CA Waste Code:	221 - Waste oil and mixed oil
Disposal Method:	H141 - Storage, Bulking, And/Or Transfer Off Site--No Treatment/Reovery (H010-H129) Or (H131-H135)
Tons:	1.045
Year:	2020
Gepaid:	CAD981423114
TSD EPA ID:	CAD980675276
CA Waste Code:	352 - Other organic solids
Disposal Method:	H132 - Landfill Or Surface Impoundment That Will Be Closed As Landfill(To Include On-Site Treatment And/Or Stabilization)
Tons:	0.18
Year:	2020
Gepaid:	CAD981423114
TSD EPA ID:	CAD044429835
CA Waste Code:	221 - Waste oil and mixed oil
Disposal Method:	H141 - Storage, Bulking, And/Or Transfer Off Site--No Treatment/Reovery (H010-H129) Or (H131-H135)

SOUTHERN CALIFORNIA GAS CO (Continued) **S113005934**

Tons:	0.209
Year:	2020
Gepaid:	CAD981423114
TSD EPA ID:	CAT000625137
CA Waste Code:	134 - Aqueous solution with total organic residues less than 10 percent
Disposal Method:	H141 - Storage, Bulking, And/Or Transfer Off Site--No Treatment/Reovery (H010-H129) Or (H131-H135)
Tons:	0.231
Year:	2020
Gepaid:	CAD981423114
TSD EPA ID:	CAT000625137
CA Waste Code:	352 - Other organic solids
Disposal Method:	H141 - Storage, Bulking, And/Or Transfer Off Site--No Treatment/Reovery (H010-H129) Or (H131-H135)
Tons:	0.225

Click this hyperlink while viewing on your computer to access
156 additional CA HAZNET: record(s) in the EDR Site Report.

Additional Information:

Year:	2021
Shipment Date:	8/7/2020
Shipment Date:	8/7/2020
Receipt Date:	8/7/2020
Manifest Number:	021124913JJK
Generator EPA ID:	CAD981423114
Name:	SO CALIF GAS CO/INDUSTRY BASE
Address:	920 STIMSON AVE
City,State,Zip:	INDUSTRY, CA 91745
Contact:	ENVIRONMENTAL MANAGER
Contact Telephone:	213-689-3075
Transporter 1 EPA ID:	CAT000625137
Transporter Name:	SOUTHERN CALIFORNIA GAS CO
TSDF EPA ID:	CAT000625137
TSDF Name:	SOUTHERN CALIFORNIA GAS CO
TSDF Address 1:	S. ROSEMEAD BLVD.
TSDF City,State,Zip:	PICO RIVERA, CA 90660
Waste Code Description:	221 - Not reported
Meth Code:	H141 - Not reported
Quantity Tons:	0.418
Waste Quantity:	110
Quantity Unit:	G
Year:	2021
Shipment Date:	6/23/2020
Shipment Date:	6/23/2020
Receipt Date:	6/23/2020
Manifest Number:	021124885JJK
Generator EPA ID:	CAD981423114
Name:	SO CALIF GAS CO/INDUSTRY BASE
Address:	920 STIMSON AVE
City,State,Zip:	INDUSTRY, CA 91745
Contact:	ENVIRONMENTAL MANAGER

SOUTHERN CALIFORNIA GAS CO (Continued) **S113005934**

Contact Telephone:	213-689-3075
Transporter 1 EPA ID:	CAT000625137
Transporter Name:	SOUTHERN CALIFORNIA GAS CO
TSDF EPA ID:	CAT000625137
TSDF Name:	SOUTHERN CALIFORNIA GAS CO
TSDF Address 1:	S. ROSEMEAD BLVD.
TSDF City,State,Zip:	PICO RIVERA, CA 90660
Waste Code Description:	352 - Not reported
Meth Code:	H141 - Not reported
Quantity Tons:	0.1
Waste Quantity:	200
Quantity Unit:	P
Year:	2021
Shipment Date:	6/23/2020
Shipment Date:	6/23/2020
Receipt Date:	6/23/2020
Manifest Number:	021124885JJK
Generator EPA ID:	CAD981423114
Name:	SO CALIF GAS CO/INDUSTRY BASE
Address:	920 STIMSON AVE
City,State,Zip:	INDUSTRY, CA 91745
Contact:	ENVIRONMENTAL MANAGER
Contact Telephone:	213-689-3075
Transporter 1 EPA ID:	CAT000625137
Transporter Name:	SOUTHERN CALIFORNIA GAS CO
TSDF EPA ID:	CAT000625137
TSDF Name:	SOUTHERN CALIFORNIA GAS CO
TSDF Address 1:	S. ROSEMEAD BLVD.
TSDF City,State,Zip:	PICO RIVERA, CA 90660
Waste Code Description:	331 - Not reported
Meth Code:	H141 - Not reported
Quantity Tons:	0.0099
Waste Quantity:	3
Quantity Unit:	G
Year:	2021
Shipment Date:	4/20/2020
Shipment Date:	4/20/2020
Receipt Date:	4/24/2020
Manifest Number:	021125208JJK
Generator EPA ID:	CAD981423114
Name:	SOUTHERN CALIFORNIA GAS COMPANY
Address:	920 SOUTH STIMSON AVENUE
City,State,Zip:	CITY OF INDUSTRY, CA 91745
Contact:	Daniel Kissane
Contact Telephone:	562-806-4216
Contact Email:	dkissane@semprautilities.com
Transporter 1 EPA ID:	CAD982030173
Transporter Name:	Ecology Control Industries
Transporter 2 EPA ID:	MAD039322250
Transporter Name 2:	Clean Harbors Environmental Services, Inc.
TSDF EPA ID:	CAD980675276
TSDF Name:	Clean Harbors Buttonwillow LLC
TSDF Address 1:	2500 West Lokern Road
TSDF City,State,Zip:	Buttonwillow, CA 93206
Waste Code Description:	352 - Not reported

SOUTHERN CALIFORNIA GAS CO (Continued) **S113005934**

Meth Code:	H132 - Not reported
Quantity Tons:	0.18
Waste Quantity:	360
Quantity Unit:	P
Year:	2021
Shipment Date:	4/20/2020
Shipment Date:	4/20/2020
Receipt Date:	4/21/2020
Manifest Number:	021125209JJK
Generator EPA ID:	CAD981423114
Name:	SOUTHERN CALIFORNIA GAS COMPANY
Address:	920 SOUTH STIMSON AVENUE
City,State,Zip:	CITY OF INDUSTRY, CA 91745
Contact:	Daniel Kissane
Contact Telephone:	213-272-8476
Contact Email:	dkissane@semprautilities.com
Transporter 1 EPA ID:	CAD982030173
Transporter Name:	Ecology Control Industries
TSDF EPA ID:	CAD044429835
TSDF Name:	Clean Harbors Wilmington LLC
TSDF Address 1:	1737 East Denni Street
TSDF City,State,Zip:	Wilmington, CA 90744
Waste Code Description:	331 - Not reported
RCRA Code:	D001,D018
Meth Code:	H141 - Not reported
Quantity Tons:	0.0066
Waste Quantity:	2
Quantity Unit:	G
Year:	2021
Shipment Date:	4/20/2020
Shipment Date:	4/20/2020
Receipt Date:	4/21/2020
Manifest Number:	021125209JJK
Generator EPA ID:	CAD981423114
Name:	SOUTHERN CALIFORNIA GAS COMPANY
Address:	920 SOUTH STIMSON AVENUE
City,State,Zip:	CITY OF INDUSTRY, CA 91745
Contact:	Daniel Kissane
Contact Telephone:	213-272-8476
Contact Email:	dkissane@semprautilities.com
Transporter 1 EPA ID:	CAD982030173
Transporter Name:	Ecology Control Industries
TSDF EPA ID:	CAD044429835
TSDF Name:	Clean Harbors Wilmington LLC
TSDF Address 1:	1737 East Denni Street
TSDF City,State,Zip:	Wilmington, CA 90744
Waste Code Description:	352 - Not reported
RCRA Code:	D018
Meth Code:	H141 - Not reported
Quantity Tons:	0.005
Waste Quantity:	10
Quantity Unit:	P
Year:	2021
Shipment Date:	4/20/2020

SOUTHERN CALIFORNIA GAS CO (Continued) **S113005934**

Shipment Date:	4/20/2020
Receipt Date:	4/21/2020
Manifest Number:	021125209JJK
Generator EPA ID:	CAD981423114
Name:	SOUTHERN CALIFORNIA GAS COMPANY
Address:	920 SOUTH STIMSON AVENUE
City,State,Zip:	CITY OF INDUSTRY, CA 91745
Contact:	Daniel Kissane
Contact Telephone:	213-272-8476
Contact Email:	dkissane@semprautilities.com
Transporter 1 EPA ID:	CAD982030173
Transporter Name:	Ecology Control Industries
TSDF EPA ID:	CAD044429835
TSDF Name:	Clean Harbors Wilmington LLC
TSDF Address 1:	1737 East Denni Street
TSDF City,State,Zip:	Wilmington, CA 90744
Waste Code Description:	221 - Not reported
Meth Code:	H141 - Not reported
Quantity Tons:	0.209
Waste Quantity:	55
Quantity Unit:	G

Year:	2021
Shipment Date:	2/11/2020
Shipment Date:	2/11/2020
Receipt Date:	2/11/2020
Manifest Number:	021125463JJK
Generator EPA ID:	CAD981423114
Name:	SO CALIF GAS CO/INDUSTRY BASE
Address:	920 STIMSON AVE
City,State,Zip:	INDUSTRY, CA 91745
Contact Telephone:	213-689-3075
Transporter 1 EPA ID:	CAT000625137
Transporter Name:	SOUTHERN CALIFORNIA GAS CO
TSDF EPA ID:	CAT000625137
TSDF Name:	SOUTHERN CALIFORNIA GAS CO
TSDF Address 1:	S. ROSEMEAD BLVD.
TSDF City,State,Zip:	PICO RIVERA, CA 90660
Waste Code Description:	134 - Not reported
Meth Code:	H141 - Not reported
Quantity Tons:	0.231
Waste Quantity:	55
Quantity Unit:	G

Year:	2021
Shipment Date:	12/11/2020
Shipment Date:	12/11/2020
Receipt Date:	12/11/2020
Manifest Number:	022190633JJK
Generator EPA ID:	CAD981423114
Name:	SO CALIF GAS CO/INDUSTRY BASE
Address:	920 STIMSON AVE
City,State,Zip:	INDUSTRY, CA 91745
Contact:	ENVIRONMENTAL MANAGER
Contact Telephone:	213-689-3075
Transporter 1 EPA ID:	CAT000625137
Transporter Name:	SOUTHERN CALIFORNIA GAS CO

SOUTHERN CALIFORNIA GAS CO (Continued) **S113005934**

TSDF EPA ID:	CAT000625137
TSDF Name:	SOUTHERN CALIFORNIA GAS CO
TSDF Address 1:	S. ROSEMEAD BLVD.
TSDF City,State,Zip:	PICO RIVERA, CA 90660
Waste Code Description:	352 - Not reported
Meth Code:	H141 - Not reported
Quantity Tons:	0.05
Waste Quantity:	100
Quantity Unit:	P

Year:	2021
Shipment Date:	11/20/2020
Shipment Date:	11/20/2020
Receipt Date:	11/20/2020
Manifest Number:	021786607JJK
Generator EPA ID:	CAD981423114
Name:	SO CALIF GAS CO/INDUSTRY BASE
Address:	920 STIMSON AVE
City,State,Zip:	INDUSTRY, CA 91745
Contact:	ENVIRONMENTAL MANAGER
Contact Telephone:	213-689-3075
Transporter 1 EPA ID:	CAT000625137
Transporter Name:	SOUTHERN CALIFORNIA GAS CO
TSDF EPA ID:	CAT000625137
TSDF Name:	SOUTHERN CALIFORNIA GAS CO
TSDF Address 1:	S. ROSEMEAD BLVD.
TSDF City,State,Zip:	PICO RIVERA, CA 90660
Waste Code Description:	352 - Not reported
RCRA Code:	D007,D008
Meth Code:	H141 - Not reported
Quantity Tons:	0.0375
Waste Quantity:	75
Quantity Unit:	P

Additional Information:

Year:	2020
Shipment Date:	8/7/2020
Shipment Date:	8/7/2020
Receipt Date:	8/7/2020
Manifest Number:	021124913JJK
Generator EPA ID:	CAD981423114
Name:	SO CALIF GAS CO/INDUSTRY BASE
Address:	920 STIMSON AVE
City,State,Zip:	INDUSTRY, CA 91745
Contact:	ENVIRONMENTAL MANAGER
Contact Telephone:	213-689-3075
Transporter 1 EPA ID:	CAT000625137
Transporter Name:	SOUTHERN CALIFORNIA GAS CO
TSDF EPA ID:	CAT000625137
TSDF Name:	SOUTHERN CALIFORNIA GAS CO
TSDF Address 1:	S. ROSEMEAD BLVD.
TSDF City,State,Zip:	PICO RIVERA, CA 90660
Waste Code Description:	221 - Not reported
Meth Code:	H141 - Not reported
Quantity Tons:	0.418
Waste Quantity:	110
Quantity Unit:	G

SOUTHERN CALIFORNIA GAS CO (Continued) **S113005934**

Year:	2020
Shipment Date:	6/23/2020
Shipment Date:	6/23/2020
Receipt Date:	6/23/2020
Manifest Number:	021124885JJK
Generator EPA ID:	CAD981423114
Name:	SO CALIF GAS CO/INDUSTRY BASE
Address:	920 STIMSON AVE
City,State,Zip:	INDUSTRY, CA 91745
Contact:	ENVIRONMENTAL MANAGER
Contact Telephone:	213-689-3075
Transporter 1 EPA ID:	CAT000625137
Transporter Name:	SOUTHERN CALIFORNIA GAS CO
TSDF EPA ID:	CAT000625137
TSDF Name:	SOUTHERN CALIFORNIA GAS CO
TSDF Address 1:	S. ROSEMEAD BLVD.
TSDF City,State,Zip:	PICO RIVERA, CA 90660
Waste Code Description:	331 - Not reported
Meth Code:	H141 - Not reported
Quantity Tons:	0.0099
Waste Quantity:	3
Quantity Unit:	G

Year:	2020
Shipment Date:	6/23/2020
Shipment Date:	6/23/2020
Receipt Date:	6/23/2020
Manifest Number:	021124885JJK
Generator EPA ID:	CAD981423114
Name:	SO CALIF GAS CO/INDUSTRY BASE
Address:	920 STIMSON AVE
City,State,Zip:	INDUSTRY, CA 91745
Contact:	ENVIRONMENTAL MANAGER
Contact Telephone:	213-689-3075
Transporter 1 EPA ID:	CAT000625137
Transporter Name:	SOUTHERN CALIFORNIA GAS CO
TSDF EPA ID:	CAT000625137
TSDF Name:	SOUTHERN CALIFORNIA GAS CO
TSDF Address 1:	S. ROSEMEAD BLVD.
TSDF City,State,Zip:	PICO RIVERA, CA 90660
Waste Code Description:	352 - Not reported
Meth Code:	H141 - Not reported
Quantity Tons:	0.1
Waste Quantity:	200
Quantity Unit:	P

Year:	2020
Shipment Date:	4/20/2020
Shipment Date:	4/20/2020
Receipt Date:	4/21/2020
Manifest Number:	021125209JJK
Generator EPA ID:	CAD981423114
Name:	SOUTHERN CALIFORNIA GAS COMPANY
Address:	920 SOUTH STIMSON AVENUE
City,State,Zip:	CITY OF INDUSTRY, CA 91745
Contact:	Daniel Kissane
Contact Telephone:	213-272-8476

SOUTHERN CALIFORNIA GAS CO (Continued) **S113005934**

Contact Email:	dkissane@semprautilities.com
Transporter 1 EPA ID:	CAD982030173
Transporter Name:	Ecology Control Industries
TSDF EPA ID:	CAD044429835
TSDF Name:	Clean Harbors Wilmington LLC
TSDF Address 1:	1737 East Denni Street
TSDF City,State,Zip:	Wilmington, CA 90744
Waste Code Description:	221 - Not reported
Meth Code:	H141 - Not reported
Quantity Tons:	0.209
Waste Quantity:	55
Quantity Unit:	G
Year:	2020
Shipment Date:	4/20/2020
Shipment Date:	4/20/2020
Receipt Date:	4/21/2020
Manifest Number:	021125209JJK
Generator EPA ID:	CAD981423114
Name:	SOUTHERN CALIFORNIA GAS COMPANY
Address:	920 SOUTH STIMSON AVENUE
City,State,Zip:	CITY OF INDUSTRY, CA 91745
Contact:	Daniel Kissane
Contact Telephone:	213-272-8476
Contact Email:	dkissane@semprautilities.com
Transporter 1 EPA ID:	CAD982030173
Transporter Name:	Ecology Control Industries
TSDF EPA ID:	CAD044429835
TSDF Name:	Clean Harbors Wilmington LLC
TSDF Address 1:	1737 East Denni Street
TSDF City,State,Zip:	Wilmington, CA 90744
Waste Code Description:	331 - Not reported
RCRA Code:	D001,D018
Meth Code:	H141 - Not reported
Quantity Tons:	0.0066
Waste Quantity:	2
Quantity Unit:	G
Year:	2020
Shipment Date:	4/20/2020
Shipment Date:	4/20/2020
Receipt Date:	4/21/2020
Manifest Number:	021125209JJK
Generator EPA ID:	CAD981423114
Name:	SOUTHERN CALIFORNIA GAS COMPANY
Address:	920 SOUTH STIMSON AVENUE
City,State,Zip:	CITY OF INDUSTRY, CA 91745
Contact:	Daniel Kissane
Contact Telephone:	213-272-8476
Contact Email:	dkissane@semprautilities.com
Transporter 1 EPA ID:	CAD982030173
Transporter Name:	Ecology Control Industries
TSDF EPA ID:	CAD044429835
TSDF Name:	Clean Harbors Wilmington LLC
TSDF Address 1:	1737 East Denni Street
TSDF City,State,Zip:	Wilmington, CA 90744
Waste Code Description:	352 - Not reported

SOUTHERN CALIFORNIA GAS CO (Continued) **S113005934**

RCRA Code:	D018
Meth Code:	H141 - Not reported
Quantity Tons:	0.005
Waste Quantity:	10
Quantity Unit:	P
Year:	2020
Shipment Date:	4/20/2020
Shipment Date:	4/20/2020
Receipt Date:	4/24/2020
Manifest Number:	021125208JJK
Generator EPA ID:	CAD981423114
Name:	SOUTHERN CALIFORNIA GAS COMPANY
Address:	920 SOUTH STIMSON AVENUE
City,State,Zip:	CITY OF INDUSTRY, CA 91745
Contact:	Daniel Kissane
Contact Telephone:	562-806-4216
Contact Email:	dkissane@semprautilities.com
Transporter 1 EPA ID:	CAD982030173
Transporter Name:	Ecology Control Industries
Transporter 2 EPA ID:	MAD039322250
Transporter Name 2:	Clean Harbors Environmental Services, Inc.
TSDF EPA ID:	CAD980675276
TSDF Name:	Clean Harbors Buttonwillow LLC
TSDF Address 1:	2500 West Lokern Road
TSDF City,State,Zip:	Buttonwillow, CA 93206
Waste Code Description:	352 - Not reported
Meth Code:	H132 - Not reported
Quantity Tons:	0.18
Waste Quantity:	360
Quantity Unit:	P
Year:	2020
Shipment Date:	2/11/2020
Shipment Date:	2/11/2020
Receipt Date:	2/11/2020
Manifest Number:	021125463JJK
Generator EPA ID:	CAD981423114
Name:	SO CALIF GAS CO/INDUSTRY BASE
Address:	920 STIMSON AVE
City,State,Zip:	INDUSTRY, CA 91745
Contact Telephone:	213-689-3075
Transporter 1 EPA ID:	CAT000625137
Transporter Name:	SOUTHERN CALIFORNIA GAS CO
TSDF EPA ID:	CAT000625137
TSDF Name:	SOUTHERN CALIFORNIA GAS CO
TSDF Address 1:	S. ROSEMEAD BLVD.
TSDF City,State,Zip:	PICO RIVERA, CA 90660
Waste Code Description:	134 - Not reported
Meth Code:	H141 - Not reported
Quantity Tons:	0.231
Waste Quantity:	55
Quantity Unit:	G
Year:	2020
Shipment Date:	12/11/2020
Shipment Date:	12/11/2020

SOUTHERN CALIFORNIA GAS CO (Continued) **S113005934**

Receipt Date:	12/11/2020
Manifest Number:	022190633JJK
Generator EPA ID:	CAD981423114
Name:	SO CALIF GAS CO/INDUSTRY BASE
Address:	920 STIMSON AVE
City,State,Zip:	INDUSTRY, CA 91745
Contact:	ENVIRONMENTAL MANAGER
Contact Telephone:	213-689-3075
Transporter 1 EPA ID:	CAT000625137
Transporter Name:	SOUTHERN CALIFORNIA GAS CO
TSDF EPA ID:	CAT000625137
TSDF Name:	SOUTHERN CALIFORNIA GAS CO
TSDF Address 1:	S. ROSEMEAD BLVD.
TSDF City,State,Zip:	PICO RIVERA, CA 90660
Waste Code Description:	352 - Not reported
Meth Code:	H141 - Not reported
Quantity Tons:	0.05
Waste Quantity:	100
Quantity Unit:	P

Year:	2020
Shipment Date:	11/20/2020
Shipment Date:	11/20/2020
Receipt Date:	11/20/2020
Manifest Number:	021786595JJK
Generator EPA ID:	CAD981423114
Name:	SO CALIF GAS CO/INDUSTRY BASE
Address:	920 STIMSON AVE
City,State,Zip:	INDUSTRY, CA 91745
Contact:	ENVIRONMENTAL MANAGER
Contact Telephone:	213-689-3075
Transporter 1 EPA ID:	CAT000625137
Transporter Name:	SOUTHERN CALIFORNIA GAS CO
TSDF EPA ID:	CAT000625137
TSDF Name:	SOUTHERN CALIFORNIA GAS CO
TSDF Address 1:	S. ROSEMEAD BLVD.
TSDF City,State,Zip:	PICO RIVERA, CA 90660
Waste Code Description:	221 - Not reported
Meth Code:	H141 - Not reported
Quantity Tons:	0.209
Waste Quantity:	55
Quantity Unit:	G

Additional Information:

Year:	2017
Gen EPA ID:	CAD981423114

Shipment Date:	20171205
Creation Date:	7/16/2018 18:30:36
Receipt Date:	20171205
Manifest ID:	014781664JJK
Trans EPA ID:	CAT000625137
Trans Name:	SOUTHERN CALIFORNIA GAS COMPANY
TSDF EPA ID:	CAT000625137
Trans Name:	SOUTHERN CALIFORNIA GAS COMPANY - PICO RIVERA
Waste Code Description:	221 - Waste oil and mixed oil
Meth Code:	H141 - Storage, Bulking, And/Or Transfer Off Site--No

SOUTHERN CALIFORNIA GAS CO (Continued) **S113005934**

	Treatment/Reovery (H010-H129) Or (H131-H135)
Quantity Tons:	0.209
Waste Quantity:	55
Quantity Unit:	G
Shipment Date:	20170922
Creation Date:	6/13/2018 18:30:25
Receipt Date:	20170922
Manifest ID:	016660173JJK
Trans EPA ID:	CAT000625137
Trans Name:	SOUTHERN CALIFORNIA GAS COMPANY
TSDF EPA ID:	CAT000625137
Trans Name:	SOUTHERN CALIFORNIA GAS COMPANY - PICO RIVERA
Waste Code Description:	221 - Waste oil and mixed oil
Meth Code:	H141 - Storage, Bulking, And/Or Transfer Off Site--No Treatment/Reovery (H010-H129) Or (H131-H135)
Quantity Tons:	0.209
Waste Quantity:	55
Quantity Unit:	G
Shipment Date:	20170818
Creation Date:	7/19/2018 18:30:16
Receipt Date:	20170818
Manifest ID:	016661889JJK
Trans EPA ID:	CAT000625137
Trans Name:	SOUTHERN CALIFORNIA GAS COMPANY
TSDF EPA ID:	CAT000625137
Trans Name:	SOUTHERN CALIFORNIA GAS COMPANY - PICO RIVERA
Waste Code Description:	134 - Aqueous solution with <10% total organic residues
Meth Code:	H141 - Storage, Bulking, And/Or Transfer Off Site--No Treatment/Reovery (H010-H129) Or (H131-H135)
Quantity Tons:	0.231
Waste Quantity:	55
Quantity Unit:	G
Shipment Date:	20170707
Creation Date:	5/31/2018 18:30:42
Receipt Date:	20170710
Manifest ID:	016661831JJK
Trans EPA ID:	CAT000625137
Trans Name:	SOUTHERN CALIFORNIA GAS COMPANY
TSDF EPA ID:	CAT000625137
Trans Name:	SOUTHERN CALIFORNIA GAS COMPANY - PICO RIVERA
Waste Code Description:	181 - Other inorganic solid waste Organics
Meth Code:	H141 - Storage, Bulking, And/Or Transfer Off Site--No Treatment/Reovery (H010-H129) Or (H131-H135)
Quantity Tons:	0.005
Waste Quantity:	10
Quantity Unit:	P
Shipment Date:	20170707
Creation Date:	5/31/2018 18:30:42
Receipt Date:	20170710
Manifest ID:	016661831JJK
Trans EPA ID:	CAT000625137
Trans Name:	SOUTHERN CALIFORNIA GAS COMPANY
TSDF EPA ID:	CAT000625137

SOUTHERN CALIFORNIA GAS CO (Continued) **S113005934**

Trans Name:	SOUTHERN CALIFORNIA GAS COMPANY - PICO RIVERA
Waste Code Description:	221 - Waste oil and mixed oil
Meth Code:	H141 - Storage, Bulking, And/Or Transfer Off Site--No Treatment/Reovery (H010-H129) Or (H131-H135)
Quantity Tons:	0.19
Waste Quantity:	50
Quantity Unit:	G
Shipment Date:	20170707
Creation Date:	5/31/2018 18:30:42
Receipt Date:	20170710
Manifest ID:	016661918JJK
Trans EPA ID:	CAT000625137
Trans Name:	SOUTHERN CALIFORNIA GAS COMPANY
TSDF EPA ID:	CAT000625137
Trans Name:	SOUTHERN CALIFORNIA GAS COMPANY - PICO RIVERA
Waste Code Description:	221 - Waste oil and mixed oil
Meth Code:	H141 - Storage, Bulking, And/Or Transfer Off Site--No Treatment/Reovery (H010-H129) Or (H131-H135)
Quantity Tons:	0.209
Waste Quantity:	55
Quantity Unit:	G
Shipment Date:	20170707
Creation Date:	5/31/2018 18:30:42
Receipt Date:	20170710
Manifest ID:	016661929JJK
Trans EPA ID:	CAT000625137
Trans Name:	SOUTHERN CALIFORNIA GAS COMPANY
TSDF EPA ID:	CAT000625137
Trans Name:	SOUTHERN CALIFORNIA GAS COMPANY - PICO RIVERA
Waste Code Description:	352 - Other organic solids
Meth Code:	H141 - Storage, Bulking, And/Or Transfer Off Site--No Treatment/Reovery (H010-H129) Or (H131-H135)
Quantity Tons:	0.045
Waste Quantity:	90
Quantity Unit:	P
Shipment Date:	20170512
Creation Date:	5/9/2018 18:32:51
Receipt Date:	20170512
Manifest ID:	016661622JJK
Trans EPA ID:	CAT000625137
Trans Name:	SOUTHERN CALIFORNIA GAS COMPANY
TSDF EPA ID:	CAT000625137
Trans Name:	SOUTHERN CALIFORNIA GAS COMPANY - PICO RIVERA
Waste Code Description:	221 - Waste oil and mixed oil
Meth Code:	H141 - Storage, Bulking, And/Or Transfer Off Site--No Treatment/Reovery (H010-H129) Or (H131-H135)
Quantity Tons:	0.209
Waste Quantity:	55
Quantity Unit:	G
Shipment Date:	20170224
Creation Date:	5/22/2017 18:30:49
Receipt Date:	20170224
Manifest ID:	015280908JJK

SOUTHERN CALIFORNIA GAS CO (Continued) **S113005934**

Trans EPA ID:	CAT000625137
Trans Name:	SOUTHERN CALIFORNIA GAS COMPANY
TSDF EPA ID:	CAT000625137
Trans Name:	SOUTHERN CALIFORNIA GAS COMPANY - PICO RIVERA
Waste Code Description:	221 - Waste oil and mixed oil
Meth Code:	H141 - Storage, Bulking, And/Or Transfer Off Site--No Treatment/Reovery (H010-H129) Or (H131-H135)
Quantity Tons:	0.209
Waste Quantity:	55
Quantity Unit:	G
Shipment Date:	20170224
Creation Date:	5/22/2017 18:30:49
Receipt Date:	20170224
Manifest ID:	015280908JJK
Trans EPA ID:	CAT000625137
Trans Name:	SOUTHERN CALIFORNIA GAS COMPANY
TSDF EPA ID:	CAT000625137
Trans Name:	SOUTHERN CALIFORNIA GAS COMPANY - PICO RIVERA
Waste Code Description:	213 - Hydrocarbon solvents (benzene, hexane, Stoddard, etc.
Meth Code:	H141 - Storage, Bulking, And/Or Transfer Off Site--No Treatment/Reovery (H010-H129) Or (H131-H135)
Quantity Tons:	0.4587
Waste Quantity:	110
Quantity Unit:	G

Additional Information:

Year:	2016
Gen EPA ID:	CAD981423114
Shipment Date:	20151204
Creation Date:	1/21/2016 22:16:05
Receipt Date:	20151204
Manifest ID:	014782144JJK
Trans EPA ID:	CAT000625137
Trans Name:	SOUTHERN CALIFORNIA GAS COMPANY
TSDF EPA ID:	CAT000625137
Trans Name:	SOUTHERN CALIFORNIA GAS COMPANY - PICO RIVERA
Waste Code Description:	151 - Asbestos-containing waste
Meth Code:	H141 - Storage, Bulking, And/Or Transfer Off Site--No Treatment/Reovery (H010-H129) Or (H131-H135)
Quantity Tons:	0.0275
Waste Quantity:	55
Quantity Unit:	P
Shipment Date:	20151006
Creation Date:	11/17/2015 22:15:32
Receipt Date:	20151006
Manifest ID:	014782334JJK
Trans EPA ID:	CAT000625137
Trans Name:	SOUTHERN CALIFORNIA GAS COMPANY
TSDF EPA ID:	CAT000625137
Trans Name:	SOUTHERN CALIFORNIA GAS COMPANY - PICO RIVERA
Waste Code Description:	221 - Waste oil and mixed oil
Meth Code:	H141 - Storage, Bulking, And/Or Transfer Off Site--No Treatment/Reovery (H010-H129) Or (H131-H135)
Quantity Tons:	0.209

SOUTHERN CALIFORNIA GAS CO (Continued) **S113005934**

Waste Quantity:	55
Quantity Unit:	G
Shipment Date:	20150922
Creation Date:	11/17/2015 22:15:32
Receipt Date:	20150923
Manifest ID:	014782273JJK
Trans EPA ID:	CAD982030173
Trans Name:	ECOLOGY CONTROL INDUSTRIES
TSDF EPA ID:	CAD981422017
Trans Name:	SOUTHERN CALIFORNIA GAS COMPANY - OLYMPIC
Waste Code Description:	261 - Not reported
Meth Code:	H141 - Storage, Bulking, And/Or Transfer Off Site--No Treatment/Reovery (H010-H129) Or (H131-H135)
Quantity Tons:	0.04
Waste Quantity:	80
Quantity Unit:	P
Shipment Date:	20150915
Creation Date:	11/6/2015 22:15:17
Receipt Date:	20150915
Manifest ID:	014782261JJK
Trans EPA ID:	CAT000625137
Trans Name:	SOUTHERN CALIFORNIA GAS COMPANY
TSDF EPA ID:	CAT000625137
Trans Name:	SOUTHERN CALIFORNIA GAS COMPANY - PICO RIVERA
Waste Code Description:	221 - Waste oil and mixed oil
Meth Code:	H141 - Storage, Bulking, And/Or Transfer Off Site--No Treatment/Reovery (H010-H129) Or (H131-H135)
Quantity Tons:	0.057
Waste Quantity:	15
Quantity Unit:	G
Shipment Date:	20150814
Creation Date:	10/14/2015 22:15:09
Receipt Date:	20150818
Manifest ID:	014782294JJK
Trans EPA ID:	CAD982030173
Trans Name:	ECOLOGY CONTROL INDUSTRIES
TSDF EPA ID:	CAD981422017
Trans Name:	SOUTHERN CALIFORNIA GAS COMPANY - OLYMPIC
Waste Code Description:	261 - Not reported
Meth Code:	H141 - Storage, Bulking, And/Or Transfer Off Site--No Treatment/Reovery (H010-H129) Or (H131-H135)
Quantity Tons:	0.25
Waste Quantity:	500
Quantity Unit:	P
Shipment Date:	20150519
Creation Date:	7/8/2015 22:15:29
Receipt Date:	20150519
Manifest ID:	010167324JJK
Trans EPA ID:	CAT000625137
Trans Name:	SOUTHERN CALIFORNIA GAS COMPANY
TSDF EPA ID:	CAT000625137
Trans Name:	SOUTHERN CALIFORNIA GAS COMPANY - PICO RIVERA
Waste Code Description:	134 - Aqueous solution with <10% total organic residues

SOUTHERN CALIFORNIA GAS CO (Continued) **S113005934**

Meth Code:	H141 - Storage, Bulking, And/Or Transfer Off Site--No Treatment/Reovery (H010-H129) Or (H131-H135)
Quantity Tons:	0.1596
Waste Quantity:	38
Quantity Unit:	G
Shipment Date:	20150519
Creation Date:	7/8/2015 22:15:29
Receipt Date:	20150519
Manifest ID:	010167324JJK
Trans EPA ID:	CAT000625137
Trans Name:	SOUTHERN CALIFORNIA GAS COMPANY
TSDF EPA ID:	CAT000625137
Trans Name:	SOUTHERN CALIFORNIA GAS COMPANY - PICO RIVERA
Waste Code Description:	221 - Waste oil and mixed oil
Meth Code:	H141 - Storage, Bulking, And/Or Transfer Off Site--No Treatment/Reovery (H010-H129) Or (H131-H135)
Quantity Tons:	0.209
Waste Quantity:	55
Quantity Unit:	G
Shipment Date:	20150318
Creation Date:	5/18/2015 22:15:42
Receipt Date:	20150318
Manifest ID:	010167154JJK
Trans EPA ID:	CAT000625137
Trans Name:	SOUTHERN CALIFORNIA GAS COMPANY
TSDF EPA ID:	CAT000625137
Trans Name:	SOUTHERN CALIFORNIA GAS COMPANY - PICO RIVERA
Waste Code Description:	221 - Waste oil and mixed oil
Meth Code:	H141 - Storage, Bulking, And/Or Transfer Off Site--No Treatment/Reovery (H010-H129) Or (H131-H135)
Quantity Tons:	0.209
Waste Quantity:	55
Quantity Unit:	G
Shipment Date:	20150318
Creation Date:	5/18/2015 22:15:42
Receipt Date:	20150318
Manifest ID:	010167154JJK
Trans EPA ID:	CAT000625137
Trans Name:	SOUTHERN CALIFORNIA GAS COMPANY
TSDF EPA ID:	CAT000625137
Trans Name:	SOUTHERN CALIFORNIA GAS COMPANY - PICO RIVERA
Waste Code Description:	352 - Other organic solids
Meth Code:	H141 - Storage, Bulking, And/Or Transfer Off Site--No Treatment/Reovery (H010-H129) Or (H131-H135)
Quantity Tons:	0.05
Waste Quantity:	100
Quantity Unit:	P
Shipment Date:	20150123
Creation Date:	3/19/2015 22:14:50
Receipt Date:	20150123
Manifest ID:	010166972JJK
Trans EPA ID:	CAT000625137
Trans Name:	SOUTHERN CALIFORNIA GAS COMPANY

SOUTHERN CALIFORNIA GAS CO (Continued) **S113005934**

TSDF EPA ID:	CAT000625137
Trans Name:	SOUTHERN CALIFORNIA GAS COMPANY - PICO RIVERA
Waste Code Description:	221 - Waste oil and mixed oil
Meth Code:	H141 - Storage, Bulking, And/Or Transfer Off Site--No Treatment/Reovery (H010-H129) Or (H131-H135)
Quantity Tons:	0.418
Waste Quantity:	110
Quantity Unit:	G

Additional Information:

Year:	2015
Gen EPA ID:	CAD981423114
Shipment Date:	20151204
Creation Date:	1/21/2016 22:16:05
Receipt Date:	20151204
Manifest ID:	014782144JJK
Trans EPA ID:	CAT000625137
Trans Name:	SOUTHERN CALIFORNIA GAS COMPANY
TSDF EPA ID:	CAT000625137
Trans Name:	SOUTHERN CALIFORNIA GAS COMPANY - PICO RIVERA
Waste Code Description:	151 - Asbestos-containing waste
Meth Code:	H141 - Storage, Bulking, And/Or Transfer Off Site--No Treatment/Reovery (H010-H129) Or (H131-H135)
Quantity Tons:	0.0275
Waste Quantity:	55
Quantity Unit:	P
Shipment Date:	20151006
Creation Date:	11/17/2015 22:15:32
Receipt Date:	20151006
Manifest ID:	014782334JJK
Trans EPA ID:	CAT000625137
Trans Name:	SOUTHERN CALIFORNIA GAS COMPANY
TSDF EPA ID:	CAT000625137
Trans Name:	SOUTHERN CALIFORNIA GAS COMPANY - PICO RIVERA
Waste Code Description:	221 - Waste oil and mixed oil
Meth Code:	H141 - Storage, Bulking, And/Or Transfer Off Site--No Treatment/Reovery (H010-H129) Or (H131-H135)
Quantity Tons:	0.209
Waste Quantity:	55
Quantity Unit:	G
Shipment Date:	20150922
Creation Date:	11/17/2015 22:15:32
Receipt Date:	20150923
Manifest ID:	014782273JJK
Trans EPA ID:	CAD982030173
Trans Name:	ECOLOGY CONTROL INDUSTRIES
TSDF EPA ID:	CAD981422017
Trans Name:	SOUTHERN CALIFORNIA GAS COMPANY - OLYMPIC
Waste Code Description:	261 - Not reported
Meth Code:	H141 - Storage, Bulking, And/Or Transfer Off Site--No Treatment/Reovery (H010-H129) Or (H131-H135)
Quantity Tons:	0.04
Waste Quantity:	80
Quantity Unit:	P

SOUTHERN CALIFORNIA GAS CO (Continued) **S113005934**

Shipment Date:	20150915
Creation Date:	11/6/2015 22:15:17
Receipt Date:	20150915
Manifest ID:	014782261JJK
Trans EPA ID:	CAT000625137
Trans Name:	SOUTHERN CALIFORNIA GAS COMPANY
TSDF EPA ID:	CAT000625137
Trans Name:	SOUTHERN CALIFORNIA GAS COMPANY - PICO RIVERA
Waste Code Description:	221 - Waste oil and mixed oil
Meth Code:	H141 - Storage, Bulking, And/Or Transfer Off Site--No Treatment/Reovery (H010-H129) Or (H131-H135)
Quantity Tons:	0.057
Waste Quantity:	15
Quantity Unit:	G
Shipment Date:	20150814
Creation Date:	10/14/2015 22:15:09
Receipt Date:	20150818
Manifest ID:	014782294JJK
Trans EPA ID:	CAD982030173
Trans Name:	ECOLOGY CONTROL INDUSTRIES
TSDF EPA ID:	CAD981422017
Trans Name:	SOUTHERN CALIFORNIA GAS COMPANY - OLYMPIC
Waste Code Description:	261 - Not reported
Meth Code:	H141 - Storage, Bulking, And/Or Transfer Off Site--No Treatment/Reovery (H010-H129) Or (H131-H135)
Quantity Tons:	0.25
Waste Quantity:	500
Quantity Unit:	P
Shipment Date:	20150519
Creation Date:	7/8/2015 22:15:29
Receipt Date:	20150519
Manifest ID:	010167324JJK
Trans EPA ID:	CAT000625137
Trans Name:	SOUTHERN CALIFORNIA GAS COMPANY
TSDF EPA ID:	CAT000625137
Trans Name:	SOUTHERN CALIFORNIA GAS COMPANY - PICO RIVERA
Waste Code Description:	221 - Waste oil and mixed oil
Meth Code:	H141 - Storage, Bulking, And/Or Transfer Off Site--No Treatment/Reovery (H010-H129) Or (H131-H135)
Quantity Tons:	0.209
Waste Quantity:	55
Quantity Unit:	G
Shipment Date:	20150519
Creation Date:	7/8/2015 22:15:29
Receipt Date:	20150519
Manifest ID:	010167324JJK
Trans EPA ID:	CAT000625137
Trans Name:	SOUTHERN CALIFORNIA GAS COMPANY
TSDF EPA ID:	CAT000625137
Trans Name:	SOUTHERN CALIFORNIA GAS COMPANY - PICO RIVERA
Waste Code Description:	134 - Aqueous solution with <10% total organic residues
Meth Code:	H141 - Storage, Bulking, And/Or Transfer Off Site--No Treatment/Reovery (H010-H129) Or (H131-H135)

SOUTHERN CALIFORNIA GAS CO (Continued) **S113005934**

Quantity Tons:	0.1596
Waste Quantity:	38
Quantity Unit:	G
Shipment Date:	20150318
Creation Date:	5/18/2015 22:15:42
Receipt Date:	20150318
Manifest ID:	010167154JJK
Trans EPA ID:	CAT000625137
Trans Name:	SOUTHERN CALIFORNIA GAS COMPANY
TSDF EPA ID:	CAT000625137
Trans Name:	SOUTHERN CALIFORNIA GAS COMPANY - PICO RIVERA
Waste Code Description:	221 - Waste oil and mixed oil
Meth Code:	H141 - Storage, Bulking, And/Or Transfer Off Site--No Treatment/Reovery (H010-H129) Or (H131-H135)
Quantity Tons:	0.209
Waste Quantity:	55
Quantity Unit:	G
Shipment Date:	20150318
Creation Date:	5/18/2015 22:15:42
Receipt Date:	20150318
Manifest ID:	010167154JJK
Trans EPA ID:	CAT000625137
Trans Name:	SOUTHERN CALIFORNIA GAS COMPANY
TSDF EPA ID:	CAT000625137
Trans Name:	SOUTHERN CALIFORNIA GAS COMPANY - PICO RIVERA
Waste Code Description:	352 - Other organic solids
Meth Code:	H141 - Storage, Bulking, And/Or Transfer Off Site--No Treatment/Reovery (H010-H129) Or (H131-H135)
Quantity Tons:	0.05
Waste Quantity:	100
Quantity Unit:	P
Shipment Date:	20150123
Creation Date:	3/19/2015 22:14:50
Receipt Date:	20150123
Manifest ID:	010166972JJK
Trans EPA ID:	CAT000625137
Trans Name:	SOUTHERN CALIFORNIA GAS COMPANY
TSDF EPA ID:	CAT000625137
Trans Name:	SOUTHERN CALIFORNIA GAS COMPANY - PICO RIVERA
Waste Code Description:	221 - Waste oil and mixed oil
Meth Code:	H141 - Storage, Bulking, And/Or Transfer Off Site--No Treatment/Reovery (H010-H129) Or (H131-H135)
Quantity Tons:	0.418
Waste Quantity:	110
Quantity Unit:	G

Additional Information:

Year:	2014
Gen EPA ID:	CAD981423114
Shipment Date:	20141104
Creation Date:	12/31/2014 22:14:46
Receipt Date:	20141104
Manifest ID:	010166875JJK

SOUTHERN CALIFORNIA GAS CO (Continued) **S113005934**

Trans EPA ID:	CAT000625137
Trans Name:	SOUTHERN CALIFORNIA GAS COMPANY
TSDF EPA ID:	CAT000625137
Trans Name:	SOUTHERN CALIFORNIA GAS COMPANY - PICO RIVERA
Waste Code Description:	181 - Other inorganic solid waste Organics
RCRA Code:	D008
Meth Code:	H141 - Storage, Bulking, And/Or Transfer Off Site--No Treatment/Reovery (H010-H129) Or (H131-H135)
Quantity Tons:	0.05
Waste Quantity:	100
Quantity Unit:	P
Shipment Date:	20141010
Creation Date:	11/25/2014 22:15:05
Receipt Date:	20141010
Manifest ID:	010166717JJK
Trans EPA ID:	CAT000625137
Trans Name:	SOUTHERN CALIFORNIA GAS COMPANY
TSDF EPA ID:	CAT000625137
Trans Name:	SOUTHERN CALIFORNIA GAS COMPANY - PICO RIVERA
Waste Code Description:	221 - Waste oil and mixed oil
Meth Code:	H141 - Storage, Bulking, And/Or Transfer Off Site--No Treatment/Reovery (H010-H129) Or (H131-H135)
Quantity Tons:	0.418
Waste Quantity:	110
Quantity Unit:	G
Shipment Date:	20140822
Creation Date:	10/19/2014 22:15:07
Receipt Date:	20140822
Manifest ID:	010166644JJK
Trans EPA ID:	CAT000625137
Trans Name:	SOUTHERN CALIFORNIA GAS COMPANY
TSDF EPA ID:	CAT000625137
Trans Name:	SOUTHERN CALIFORNIA GAS COMPANY - PICO RIVERA
Waste Code Description:	331 - Off-specification, aged, or surplus organics
Meth Code:	H141 - Storage, Bulking, And/Or Transfer Off Site--No Treatment/Reovery (H010-H129) Or (H131-H135)
Quantity Tons:	0.1
Waste Quantity:	200
Quantity Unit:	P
Shipment Date:	20140627
Creation Date:	9/9/2014 22:15:18
Receipt Date:	20140701
Manifest ID:	010097458JJK
Trans EPA ID:	CAT000625137
Trans Name:	SOUTHERN CALIFORNIA GAS COMPANY
TSDF EPA ID:	CAT000625137
Trans Name:	SOUTHERN CALIFORNIA GAS COMPANY - PICO RIVERA
Waste Code Description:	221 - Waste oil and mixed oil
Meth Code:	H141 - Storage, Bulking, And/Or Transfer Off Site--No Treatment/Reovery (H010-H129) Or (H131-H135)
Quantity Tons:	0.418
Waste Quantity:	110
Quantity Unit:	G

SOUTHERN CALIFORNIA GAS CO (Continued) **S113005934**

Shipment Date:	20140627
Creation Date:	9/9/2014 22:15:18
Receipt Date:	20140701
Manifest ID:	010097458JJK
Trans EPA ID:	CAT000625137
Trans Name:	SOUTHERN CALIFORNIA GAS COMPANY
TSDF EPA ID:	CAT000625137
Trans Name:	SOUTHERN CALIFORNIA GAS COMPANY - PICO RIVERA
Waste Code Description:	352 - Other organic solids
Meth Code:	H141 - Storage, Bulking, And/Or Transfer Off Site--No Treatment/Reovery (H010-H129) Or (H131-H135)
Quantity Tons:	0.05
Waste Quantity:	100
Quantity Unit:	P

Shipment Date:	20140627
Creation Date:	9/9/2014 22:15:18
Receipt Date:	20140701
Manifest ID:	010097458JJK
Trans EPA ID:	CAT000625137
Trans Name:	SOUTHERN CALIFORNIA GAS COMPANY
TSDF EPA ID:	CAT000625137
Trans Name:	SOUTHERN CALIFORNIA GAS COMPANY - PICO RIVERA
Waste Code Description:	134 - Aqueous solution with <10% total organic residues
Meth Code:	H141 - Storage, Bulking, And/Or Transfer Off Site--No Treatment/Reovery (H010-H129) Or (H131-H135)
Quantity Tons:	0.0882
Waste Quantity:	21
Quantity Unit:	G

Shipment Date:	20140509
Creation Date:	7/1/2014 22:15:08
Receipt Date:	20140509
Manifest ID:	010097321JJK
Trans EPA ID:	CAT000625137
Trans Name:	SOUTHERN CALIFORNIA GAS COMPANY
TSDF EPA ID:	CAT000625137
Trans Name:	SOUTHERN CALIFORNIA GAS COMPANY - PICO RIVERA
Waste Code Description:	181 - Other inorganic solid waste Organics
RCRA Code:	D008
Meth Code:	H141 - Storage, Bulking, And/Or Transfer Off Site--No Treatment/Reovery (H010-H129) Or (H131-H135)
Quantity Tons:	0.03
Waste Quantity:	60
Quantity Unit:	P

Shipment Date:	20140506
Creation Date:	7/1/2014 22:15:08
Receipt Date:	20140506
Manifest ID:	010097408JJK
Trans EPA ID:	CAT000625137
Trans Name:	SOUTHERN CALIFORNIA GAS COMPANY
TSDF EPA ID:	CAT000625137
Trans Name:	SOUTHERN CALIFORNIA GAS COMPANY - PICO RIVERA
Waste Code Description:	352 - Other organic solids
Meth Code:	H141 - Storage, Bulking, And/Or Transfer Off Site--No Treatment/Reovery (H010-H129) Or (H131-H135)

SOUTHERN CALIFORNIA GAS CO (Continued) **S113005934**

Quantity Tons:	0.03
Waste Quantity:	60
Quantity Unit:	P
Shipment Date:	20140429
Creation Date:	6/18/2014 22:14:45
Receipt Date:	20140430
Manifest ID:	010097392JJK
Trans EPA ID:	CAT000625137
Trans Name:	SOUTHERN CALIFORNIA GAS COMPANY
TSDF EPA ID:	CAT000625137
Trans Name:	SOUTHERN CALIFORNIA GAS COMPANY - PICO RIVERA
Waste Code Description:	181 - Other inorganic solid waste Organics
RCRA Code:	D008
Meth Code:	H141 - Storage, Bulking, And/Or Transfer Off Site--No Treatment/Reovery (H010-H129) Or (H131-H135)
Quantity Tons:	0.05
Waste Quantity:	100
Quantity Unit:	P
Shipment Date:	20140318
Creation Date:	5/14/2014 22:14:54
Receipt Date:	20140318
Manifest ID:	010097352JJK
Trans EPA ID:	CAT000625137
Trans Name:	SOUTHERN CALIFORNIA GAS COMPANY
TSDF EPA ID:	CAT000625137
Trans Name:	SOUTHERN CALIFORNIA GAS COMPANY - PICO RIVERA
Waste Code Description:	221 - Waste oil and mixed oil
Meth Code:	H141 - Storage, Bulking, And/Or Transfer Off Site--No Treatment/Reovery (H010-H129) Or (H131-H135)
Quantity Tons:	0.418
Waste Quantity:	110
Quantity Unit:	G

Additional Information:

Year:	2013
Gen EPA ID:	CAD981423114
Shipment Date:	20131213
Creation Date:	1/17/2014 22:15:06
Receipt Date:	20131220
Manifest ID:	010097117JJK
Trans EPA ID:	CAT000625137
Trans Name:	SOUTHERN CALIFORNIA GAS COMPANY
TSDF EPA ID:	CAD981422017
Trans Name:	SOUTHERN CALIFORNIA GAS COMPANY - OLYMPIC
Waste Code Description:	261 - Not reported
Meth Code:	H141 - Storage, Bulking, And/Or Transfer Off Site--No Treatment/Reovery (H010-H129) Or (H131-H135)
Quantity Tons:	0.075
Waste Quantity:	150
Quantity Unit:	P
Shipment Date:	20131108
Creation Date:	12/23/2013 22:15:20
Receipt Date:	20131108

SOUTHERN CALIFORNIA GAS CO (Continued) **S113005934**

Manifest ID:	010212465JJK
Trans EPA ID:	CAT000625137
Trans Name:	SOUTHERN CALIFORNIA GAS COMPANY
TSDF EPA ID:	CAT000625137
Trans Name:	SOUTHERN CALIFORNIA GAS COMPANY - PICO RIVERA
Waste Code Description:	221 - Waste oil and mixed oil
Meth Code:	H141 - Storage, Bulking, And/Or Transfer Off Site--No Treatment/Reovery (H010-H129) Or (H131-H135)
Quantity Tons:	0.418
Waste Quantity:	110
Quantity Unit:	G
Shipment Date:	20131108
Creation Date:	12/23/2013 22:15:20
Receipt Date:	20131108
Manifest ID:	010212465JJK
Trans EPA ID:	CAT000625137
Trans Name:	SOUTHERN CALIFORNIA GAS COMPANY
TSDF EPA ID:	CAT000625137
Trans Name:	SOUTHERN CALIFORNIA GAS COMPANY - PICO RIVERA
Waste Code Description:	352 - Other organic solids
Meth Code:	H141 - Storage, Bulking, And/Or Transfer Off Site--No Treatment/Reovery (H010-H129) Or (H131-H135)
Quantity Tons:	0.05
Waste Quantity:	100
Quantity Unit:	P
Shipment Date:	20130924
Creation Date:	10/29/2013 22:15:09
Receipt Date:	20130924
Manifest ID:	010212408JJK
Trans EPA ID:	CAT000625137
Trans Name:	SOUTHERN CALIFORNIA GAS COMPANY
TSDF EPA ID:	CAT000625137
Trans Name:	SOUTHERN CALIFORNIA GAS COMPANY - PICO RIVERA
Waste Code Description:	134 - Aqueous solution with <10% total organic residues
RCRA Code:	D018
Meth Code:	H141 - Storage, Bulking, And/Or Transfer Off Site--No Treatment/Reovery (H010-H129) Or (H131-H135)
Quantity Tons:	0.462
Waste Quantity:	110
Quantity Unit:	G
Shipment Date:	20130802
Creation Date:	9/16/2013 22:15:07
Receipt Date:	20130802
Manifest ID:	010212264JJK
Trans EPA ID:	CAT000625137
Trans Name:	SOUTHERN CALIFORNIA GAS COMPANY
TSDF EPA ID:	CAT000625137
Trans Name:	SOUTHERN CALIFORNIA GAS COMPANY - PICO RIVERA
Waste Code Description:	134 - Aqueous solution with <10% total organic residues
Meth Code:	H141 - Storage, Bulking, And/Or Transfer Off Site--No Treatment/Reovery (H010-H129) Or (H131-H135)
Quantity Tons:	0.0756
Waste Quantity:	18
Quantity Unit:	G

SOUTHERN CALIFORNIA GAS CO (Continued) **S113005934**

Shipment Date:	20130802
Creation Date:	9/16/2013 22:15:07
Receipt Date:	20130802
Manifest ID:	010212264JJK
Trans EPA ID:	CAT000625137
Trans Name:	SOUTHERN CALIFORNIA GAS COMPANY
TSDF EPA ID:	CAT000625137
Trans Name:	SOUTHERN CALIFORNIA GAS COMPANY - PICO RIVERA
Waste Code Description:	221 - Waste oil and mixed oil
Meth Code:	H141 - Storage, Bulking, And/Or Transfer Off Site--No Treatment/Reovery (H010-H129) Or (H131-H135)
Quantity Tons:	0.418
Waste Quantity:	110
Quantity Unit:	G
Shipment Date:	20130329
Creation Date:	5/14/2013 22:15:15
Receipt Date:	20130401
Manifest ID:	010212114JJK
Trans EPA ID:	CAT000625137
Trans Name:	SOUTHERN CALIFORNIA GAS COMPANY
TSDF EPA ID:	CAT000625137
Trans Name:	SOUTHERN CALIFORNIA GAS COMPANY - PICO RIVERA
Waste Code Description:	181 - Other inorganic solid waste Organics
RCRA Code:	D008
Meth Code:	H141 - Storage, Bulking, And/Or Transfer Off Site--No Treatment/Reovery (H010-H129) Or (H131-H135)
Quantity Tons:	0.0225
Waste Quantity:	45
Quantity Unit:	P
Shipment Date:	20130326
Creation Date:	5/3/2013 22:15:23
Receipt Date:	20130326
Manifest ID:	010212086JJK
Trans EPA ID:	CAT000625137
Trans Name:	SOUTHERN CALIFORNIA GAS COMPANY
TSDF EPA ID:	CAT000625137
Trans Name:	SOUTHERN CALIFORNIA GAS COMPANY - PICO RIVERA
Waste Code Description:	352 - Other organic solids
Meth Code:	H141 - Storage, Bulking, And/Or Transfer Off Site--No Treatment/Reovery (H010-H129) Or (H131-H135)
Quantity Tons:	0.05
Waste Quantity:	100
Quantity Unit:	P
Shipment Date:	20130326
Creation Date:	5/3/2013 22:15:23
Receipt Date:	20130326
Manifest ID:	010212086JJK
Trans EPA ID:	CAT000625137
Trans Name:	SOUTHERN CALIFORNIA GAS COMPANY
TSDF EPA ID:	CAT000625137
Trans Name:	SOUTHERN CALIFORNIA GAS COMPANY - PICO RIVERA
Waste Code Description:	352 - Other organic solids
RCRA Code:	D018

SOUTHERN CALIFORNIA GAS CO (Continued) **S113005934**

Meth Code:	H141 - Storage, Bulking, And/Or Transfer Off Site--No Treatment/Reovery (H010-H129) Or (H131-H135)
Quantity Tons:	0.01
Waste Quantity:	20
Quantity Unit:	P
Shipment Date:	20130326
Creation Date:	5/3/2013 22:15:23
Receipt Date:	20130326
Manifest ID:	010212086JJK
Trans EPA ID:	CAT000625137
Trans Name:	SOUTHERN CALIFORNIA GAS COMPANY
TSDF EPA ID:	CAT000625137
Trans Name:	SOUTHERN CALIFORNIA GAS COMPANY - PICO RIVERA
Waste Code Description:	221 - Waste oil and mixed oil
Meth Code:	H141 - Storage, Bulking, And/Or Transfer Off Site--No Treatment/Reovery (H010-H129) Or (H131-H135)
Quantity Tons:	0.418
Waste Quantity:	110
Quantity Unit:	G

Additional Information:

Year:	2012
Gen EPA ID:	CAD981423114
Shipment Date:	20121105
Creation Date:	2/15/2013 22:15:11
Receipt Date:	20121105
Manifest ID:	008369211JJK
Trans EPA ID:	CAR000209023
Trans Name:	CALIFORNIA HAZARDOUS SERVICES
TSDF EPA ID:	CAD044429835
Trans Name:	CLEAN HARBORS WILMINGTON LLC
Waste Code Description:	343 - Unspecified organic liquid mixture
RCRA Code:	D018
Meth Code:	H141 - Storage, Bulking, And/Or Transfer Off Site--No Treatment/Reovery (H010-H129) Or (H131-H135)
Quantity Tons:	1.2444
Waste Quantity:	366
Quantity Unit:	G
Additional Code 1:	D001
Shipment Date:	20121102
Creation Date:	12/24/2012 22:15:22
Receipt Date:	20121102
Manifest ID:	008985222JJK
Trans EPA ID:	CAT000625137
Trans Name:	SOUTHERN CALIFORNIA GAS COMPANY
TSDF EPA ID:	CAT000625137
Trans Name:	SOUTHERN CALIFORNIA GAS COMPANY - PICO RIVERA
Waste Code Description:	352 - Other organic solids
Meth Code:	H141 - Storage, Bulking, And/Or Transfer Off Site--No Treatment/Reovery (H010-H129) Or (H131-H135)
Quantity Tons:	0.05
Waste Quantity:	100
Quantity Unit:	P

SOUTHERN CALIFORNIA GAS CO (Continued) **S113005934**

Shipment Date:	20121102
Creation Date:	12/24/2012 22:15:22
Receipt Date:	20121102
Manifest ID:	008985222JJK
Trans EPA ID:	CAT000625137
Trans Name:	SOUTHERN CALIFORNIA GAS COMPANY
TSDF EPA ID:	CAT000625137
Trans Name:	SOUTHERN CALIFORNIA GAS COMPANY - PICO RIVERA
Waste Code Description:	134 - Aqueous solution with <10% total organic residues
Meth Code:	H141 - Storage, Bulking, And/Or Transfer Off Site--No Treatment/Reovery (H010-H129) Or (H131-H135)
Quantity Tons:	0.1512
Waste Quantity:	36
Quantity Unit:	G

Shipment Date:	20121102
Creation Date:	12/24/2012 22:15:22
Receipt Date:	20121102
Manifest ID:	008985222JJK
Trans EPA ID:	CAT000625137
Trans Name:	SOUTHERN CALIFORNIA GAS COMPANY
TSDF EPA ID:	CAT000625137
Trans Name:	SOUTHERN CALIFORNIA GAS COMPANY - PICO RIVERA
Waste Code Description:	221 - Waste oil and mixed oil
Meth Code:	H141 - Storage, Bulking, And/Or Transfer Off Site--No Treatment/Reovery (H010-H129) Or (H131-H135)
Quantity Tons:	0.418
Waste Quantity:	110
Quantity Unit:	G

Shipment Date:	20120803
Creation Date:	9/26/2012 22:15:10
Receipt Date:	20120803
Manifest ID:	008985018JJK
Trans EPA ID:	CAT000625137
Trans Name:	SOUTHERN CALIFORNIA GAS COMPANY
TSDF EPA ID:	CAT000625137
Trans Name:	SOUTHERN CALIFORNIA GAS COMPANY - PICO RIVERA
Waste Code Description:	221 - Waste oil and mixed oil
Meth Code:	H141 - Storage, Bulking, And/Or Transfer Off Site--No Treatment/Reovery (H010-H129) Or (H131-H135)
Quantity Tons:	0.418
Waste Quantity:	110
Quantity Unit:	G

Shipment Date:	20120706
Creation Date:	9/17/2012 22:15:21
Receipt Date:	20120706
Manifest ID:	008983478JJK
Trans EPA ID:	CAT000625137
Trans Name:	SOUTHERN CALIFORNIA GAS COMPANY
TSDF EPA ID:	CAT000625137
Trans Name:	SOUTHERN CALIFORNIA GAS COMPANY - PICO RIVERA
Waste Code Description:	352 - Other organic solids
Meth Code:	H141 - Storage, Bulking, And/Or Transfer Off Site--No Treatment/Reovery (H010-H129) Or (H131-H135)
Quantity Tons:	0.03

SOUTHERN CALIFORNIA GAS CO (Continued) **S113005934**

Waste Quantity:	60
Quantity Unit:	P
Shipment Date:	20120413
Creation Date:	5/30/2012 20:30:16
Receipt Date:	20120417
Manifest ID:	008983309JJK
Trans EPA ID:	CAT000625137
Trans Name:	SOUTHERN CALIFORNIA GAS COMPANY
TSDF EPA ID:	CAT000625137
Trans Name:	SOUTHERN CALIFORNIA GAS COMPANY - PICO RIVERA
Waste Code Description:	352 - Other organic solids
RCRA Code:	D018
Meth Code:	H141 - Storage, Bulking, And/Or Transfer Off Site--No Treatment/Reovery (H010-H129) Or (H131-H135)
Quantity Tons:	0.0025
Waste Quantity:	5
Quantity Unit:	P
Shipment Date:	20120406
Creation Date:	5/10/2012 20:30:12
Receipt Date:	20120406
Manifest ID:	008983277JJK
Trans EPA ID:	CAT000625137
Trans Name:	SOUTHERN CALIFORNIA GAS COMPANY
TSDF EPA ID:	CAT000625137
Trans Name:	SOUTHERN CALIFORNIA GAS COMPANY - PICO RIVERA
Waste Code Description:	221 - Waste oil and mixed oil
Meth Code:	H141 - Storage, Bulking, And/Or Transfer Off Site--No Treatment/Reovery (H010-H129) Or (H131-H135)
Quantity Tons:	0.418
Waste Quantity:	110
Quantity Unit:	G
Shipment Date:	20120131
Creation Date:	4/19/2012 20:30:10
Receipt Date:	20120201
Manifest ID:	008983113JJK
Trans EPA ID:	MAD039322250
Trans Name:	CLEAN HARBORS ENVIRONMENTAL SERVICE INC
TSDF EPA ID:	CAD044429835
Trans Name:	CLEAN HARBORS - WILMINGTON
Waste Code Description:	181 - Other inorganic solid waste Organics
RCRA Code:	D008
Meth Code:	H141 - Storage, Bulking, And/Or Transfer Off Site--No Treatment/Reovery (H010-H129) Or (H131-H135)
Quantity Tons:	0.055
Waste Quantity:	110
Quantity Unit:	P
Shipment Date:	20120106
Creation Date:	3/13/2012 20:30:40
Receipt Date:	20120106
Manifest ID:	008983132JJK
Trans EPA ID:	CAT000625137
Trans Name:	SOUTHERN CALIFORNIA GAS COMPANY
TSDF EPA ID:	CAT000625137

SOUTHERN CALIFORNIA GAS CO (Continued) **S113005934**

Trans Name:	SOUTHERN CALIFORNIA GAS COMPANY - PICO RIVERA
Waste Code Description:	221 - Waste oil and mixed oil
Meth Code:	H141 - Storage, Bulking, And/Or Transfer Off Site--No Treatment/Reovery (H010-H129) Or (H131-H135)
Quantity Tons:	0.209
Waste Quantity:	55
Quantity Unit:	G

D41 WNW < 1/8 0.081 mi. 429 ft. **SOUTHERN CALIFORNIA GAS CO** **RCRA-SQG** **1000167605**
920 STIMSON AVE **FINDS** **CAD981423114**
INDUSTRY, CA 91745 **E MANIFEST**

Site 9 of 9 in cluster D

Relative: Lower
Actual: 344 ft.

RCRA Listings:

Date Form Received by Agency:	19860623
Handler Name:	So Calif Gas Co/Industry Base
Handler Address:	920 Stimson Ave
Handler City,State,Zip:	INDUSTRY, CA 91745
EPA ID:	CAD981423114
Contact Name:	ENVIRONMENTAL MANAGER
Contact Address:	920 STIMSON AVE
Contact City,State,Zip:	INDUSTRY, CA 91745
Contact Telephone:	213-689-3075
EPA Region:	09
Land Type:	Other
Federal Waste Generator Description:	Small Quantity Generator
Active Site Indicator:	Handler Activities
State District Owner:	Ca
State District:	3
Mailing Address:	P O BOX 3249 TERMINAL ANNEX
Mailing City,State,Zip:	LOS ANGELES, CA 90051
Owner Name:	So California Gas Co
Owner Type:	Private
Operator Name:	Not Required
Operator Type:	Private
Short-Term Generator Activity:	No
Importer Activity:	No
Mixed Waste Generator:	No
Transporter Activity:	No
Transfer Facility Activity:	No
Recycler Activity with Storage:	No
Small Quantity On-Site Burner Exemption:	No
Smelting Melting and Refining Furnace Exemption:	No
Underground Injection Control:	No
Off-Site Waste Receipt:	No
Universal Waste Indicator:	No
Universal Waste Destination Facility:	No
Federal Universal Waste:	No
Active Site State-Reg Handler:	---
Hazardous Secondary Material Indicator:	N
2018 GPRA Permit Baseline:	Not on the Baseline
2018 GPRA Renewals Baseline:	Not on the Baseline
202 GPRA Corrective Action Baseline:	No
Subject to Corrective Action Universe:	No
Non-TSDFs Where RCRA CA has Been Imposed Universe:	No
Corrective Action Priority Ranking:	No NCAPS ranking
Environmental Control Indicator:	No

SOUTHERN CALIFORNIA GAS CO (Continued) **1000167605**

Institutional Control Indicator:	No
Human Exposure Controls Indicator:	N/A
Groundwater Controls Indicator:	N/A
Significant Non-Complier Universe:	No
Unaddressed Significant Non-Complier Universe:	No
Addressed Significant Non-Complier Universe:	No
Significant Non-Complier With a Compliance Schedule Universe:	No
Handler Date of Last Change:	20020627
Recognized Trader-Importer:	No
Recognized Trader-Exporter:	No
Importer of Spent Lead Acid Batteries:	No
Exporter of Spent Lead Acid Batteries:	No
Recycler Activity Without Storage:	No
Manifest Broker:	No
Sub-Part P Indicator:	No

Handler - Owner Operator:

Owner/Operator Indicator:	Owner
Owner/Operator Name: SO CALIFORNIA GAS CO	
Legal Status:	Private
Owner/Operator Address:	NOT REQUIRED
Owner/Operator City,State,Zip:	NOT REQUIRED, ME 99999
Owner/Operator Telephone:	415-555-1212

Owner/Operator Indicator:	Operator
Owner/Operator Name: NOT REQUIRED	
Legal Status:	Private
Owner/Operator Address:	NOT REQUIRED
Owner/Operator City,State,Zip:	NOT REQUIRED, ME 99999
Owner/Operator Telephone:	415-555-1212

Historic Generators:

Receive Date:	19860623
Handler Name: SO CALIF GAS CO/INDUSTRY BASE	
Federal Waste Generator Description:	Small Quantity Generator
State District Owner:	Ca
Large Quantity Handler of Universal Waste:	No
Recognized Trader Importer:	No
Recognized Trader Exporter:	No
Spent Lead Acid Battery Importer:	No
Spent Lead Acid Battery Exporter:	No
Current Record:	Yes

Receive Date:	19900413
Handler Name: SOUTHERN CALIFORNIA GAS CO	
Federal Waste Generator Description:	Large Quantity Generator
Large Quantity Handler of Universal Waste:	No
Recognized Trader Importer:	No
Recognized Trader Exporter:	No
Spent Lead Acid Battery Importer:	No
Spent Lead Acid Battery Exporter:	No
Current Record:	No

List of NAICS Codes and Descriptions:

NAICS Code: 2212

SOUTHERN CALIFORNIA GAS CO (Continued) **1000167605**

NAICS Description: NATURAL GAS DISTRIBUTION

Facility Has Received Notices of Violations:
Violations: No Violations Found

Evaluation Action Summary:
Evaluations: No Evaluations Found

FINDS:
Registry ID: 110071774179

Click Here for FRS Facility Detail Report:

Environmental Interest/Information System:
Registry ID: 110055678011

Click Here for FRS Facility Detail Report:

Environmental Interest/Information System:
The California Environmental Reporting System (CERS) is a statewide web-based user and information exchange system to support over 140,000 regulated businesses and over 130 local agencies in electronically collecting and reporting significant hazardous materials, hazardous waste and compliance and enforcement data as mandated by California law. Under oversight by Cal/EPA, certified local governing agencies (Unified Program Agencies - UPAs) consolidate, coordinate and provide consistent regulatory activities for six state and federal environmental programs.
The California Environmental Protection Agency (CalEPA) has recently implemented a new data warehouse system (nSite). This data warehouse combines and merges facility and site information from five different systems managed within CalEPA. The five systems are: California Environmental Reporting System (CERS),EnviroStor, GeoTracker, California Integrated Water Quality System (CIWQS), andToxic Release Inventory (TRI).

Click this hyperlink while viewing on your computer to access additional FINDS: detail in the EDR Site Report.

E MANIFEST:

Manifest Tracking Number:	021125208JJK
Last Updated Date:	20200521
Shipped Date:	20200420
Received Date:	20200424
Manifest Status:	Signed
Submission Type:	DataImage5Copy
Origin Type:	Service
Generator EPA ID:	CAD981423114
Generator Name:	Southern California Gas Company
Generator Mail Street 1:	920 SOUTH STIMSON AVENUE
Generator Mail City:	CITY OF INDUSTRY
Generator Mail State:	CA
Generator Mail Zip:	91745
Generator Location Street 1:	8101 South Rosemead Boulevard
Generator Location Street 2:	SC723D
Generator Location City:	Pico Rivera

SOUTHERN CALIFORNIA GAS CO (Continued) **1000167605**

Generator Location Zip:	90660
Generator Location State:	CA
Generator Contact Company Name:	Southern California Gas Company
Designated Facility EPA ID:	CAD980675276
Designated Facility Name:	Clean Harbors Buttonwillow Llc
Designated Facility Mail Street 2:	PO Box 787
Designated Facility Mail City:	Buttonwillow
Designated Facility Mail Zip:	93206
Designated Facility Mail State:	CA
Designated Facility Location Street 1:	2500 West Lokern Road
Designated Facility Location City:	Buttonwillow
Designated Facility Location Zip:	93206
Designated Facility Location State:	CA
Manifest Residue Indicator:	N
Rejection Indicator:	N

Manifest Tracking Number:	021125209JJK
Last Updated Date:	20200827
Shipped Date:	20200420
Received Date:	20200421
Manifest Status:	Corrected
Submission Type:	DataImage5Copy
Origin Type:	Service
Generator EPA ID:	CAD981423114
Generator Name:	Southern California Gas Company
Generator Mail Street 1:	920 SOUTH STIMSON AVENUE
Generator Mail City:	CITY OF INDUSTRY
Generator Mail State:	CA
Generator Mail Zip:	91745
Generator Location Street 1:	8101 South Rosemead Boulevard
Generator Location Street 2:	SC723D
Generator Location City:	Pico Rivera
Generator Location Zip:	90660
Generator Location State:	CA
Generator Contact Company Name:	Southern California Gas Company
Designated Facility EPA ID:	CAD044429835
Designated Facility Name:	Clean Harbors Wilmington Llc
Designated Facility Mail Street 2:	1737 East Denni Street
Designated Facility Mail City:	Wilmington
Designated Facility Mail Zip:	90744
Designated Facility Mail State:	CA
Designated Facility Location Street 1:	1737 East Denni Street
Designated Facility Location City:	Wilmington
Designated Facility Location Zip:	90744
Designated Facility Location State:	CA
Manifest Residue Indicator:	N
Rejection Indicator:	N

Manifest Tracking Number:	021125296JJK
Last Updated Date:	20200106
Shipped Date:	20191203
Received Date:	20191203
Manifest Status:	Signed
Submission Type:	DataImage5Copy
Origin Type:	Web
Generator EPA ID:	CAD981423114
Generator Name:	Southern California Gas Co

SOUTHERN CALIFORNIA GAS CO (Continued) **1000167605**

Generator Mail Street 1:	920 STIMSON AVE
Generator Mail City:	INDUSTRY
Generator Mail State:	CA
Generator Mail Zip:	91745-0000
Generator Location Street 1:	8101 S. ROSEMEAD BLVD.
Generator Location Street 2:	ML: SC723D ATTN: MARTY CASTILLO
Generator Location City:	PICO RIVERA
Generator Location Zip:	90660
Generator Location State:	CA
Designated Facility EPA ID:	CAT000625137
Designated Facility Name:	Southern California Gas Co
Designated Facility Mail Street 1:	ATTN: NANCY LEE, SC721A
Designated Facility Mail Street 2:	8101 S. ROSEMEAD BOULEVARD
Designated Facility Mail City:	PICO RIVERA
Designated Facility Mail Zip:	90660
Designated Facility Mail State:	CA
Designated Facility Location Street 1:	8101 S. ROSEMEAD BLVD.
Designated Facility Location City:	PICO RIVERA
Designated Facility Location Zip:	90660
Designated Facility Location State:	CA
Manifest Residue Indicator:	N
Rejection Indicator:	N

Manifest Tracking Number:	021125372JJK
Last Updated Date:	20200129
Shipped Date:	20191231
Received Date:	20191231
Manifest Status:	Signed
Submission Type:	DataImage5Copy
Origin Type:	Web
Generator EPA ID:	CAD981423114
Generator Name:	Southern California Gas Co
Generator Mail Street 1:	920 STIMSON AVE
Generator Mail City:	INDUSTRY
Generator Mail State:	CA
Generator Mail Zip:	91745-0000
Generator Location Street 1:	8101 S. ROSEMEAD BLVD.
Generator Location Street 2:	ML: SC723D ATTN: MARTY CASTILLO
Generator Location City:	PICO RIVERA
Generator Location Zip:	90660
Generator Location State:	CA
Designated Facility EPA ID:	CAT000625137
Designated Facility Name:	Southern California Gas Co
Designated Facility Mail Street Number:	8101
Designated Facility Mail Street 1:	ATTN: NANCY LEE, SC721A
Designated Facility Mail Street 2:	S. ROSEMEAD BOULEVARD
Designated Facility Mail City:	PICO RIVERA
Designated Facility Mail Zip:	90660
Designated Facility Mail State:	CA
Designated Facility Location Street Number:	8101
Designated Facility Location Street 1:	S. ROSEMEAD BLVD.
Designated Facility Location City:	PICO RIVERA
Designated Facility Location Zip:	90660
Designated Facility Location State:	CA
Manifest Residue Indicator:	N
Rejection Indicator:	N

SOUTHERN CALIFORNIA GAS CO (Continued) **1000167605**

Manifest Tracking Number:	021125404JJK
Last Updated Date:	20200129
Shipped Date:	20191231
Received Date:	20191231
Manifest Status:	Signed
Submission Type:	DataImage5Copy
Origin Type:	Web
Generator EPA ID:	CAD981423114
Generator Name:	Southern California Gas Co
Generator Mail Street 1:	920 STIMSON AVE
Generator Mail City:	INDUSTRY
Generator Mail State:	CA
Generator Mail Zip:	91745-0000
Generator Location Street 1:	8101 S. ROSEMEAD BLVD.
Generator Location Street 2:	ML: SC723D ATTN: MARTY CASTILLO
Generator Location City:	PICO RIVERA
Generator Location Zip:	90660
Generator Location State:	CA
Designated Facility EPA ID:	CAT000625137
Designated Facility Name:	Southern California Gas Co
Designated Facility Mail Street Number:	8101
Designated Facility Mail Street 1:	ATTN: NANCY LEE, SC721A
Designated Facility Mail Street 2:	S. ROSEMEAD BOULEVARD
Designated Facility Mail City:	PICO RIVERA
Designated Facility Mail Zip:	90660
Designated Facility Mail State:	CA
Designated Facility Location Street Number:	8101
Designated Facility Location Street 1:	S. ROSEMEAD BLVD.
Designated Facility Location City:	PICO RIVERA
Designated Facility Location Zip:	90660
Designated Facility Location State:	CA
Manifest Residue Indicator:	N
Rejection Indicator:	N

Manifest Tracking Number:	021125463JJK
Last Updated Date:	20200302
Shipped Date:	20200211
Received Date:	20200211
Manifest Status:	Signed
Submission Type:	DataImage5Copy
Origin Type:	Web
Generator EPA ID:	CAD981423114
Generator Name:	So Calif Gas Co/Industry Base
Generator Mail Street 1:	920 STIMSON AVE
Generator Mail City:	INDUSTRY
Generator Mail State:	CA
Generator Mail Zip:	91745
Generator Location Street 1:	P O BOX 3249 TERMINAL ANNEX
Generator Location City:	LOS ANGELES
Generator Location Zip:	90051
Generator Location State:	CA
Designated Facility EPA ID:	CAT000625137
Designated Facility Name:	Southern California Gas Co
Designated Facility Mail Street Number:	8101
Designated Facility Mail Street 1:	ATTN: NANCY LEE, SC721A
Designated Facility Mail Street 2:	S. ROSEMEAD BOULEVARD
Designated Facility Mail City:	PICO RIVERA

SOUTHERN CALIFORNIA GAS CO (Continued) **1000167605**

Designated Facility Mail Zip:	90660
Designated Facility Mail State:	CA
Designated Facility Location Street Number:	8101
Designated Facility Location Street 1:	S. ROSEMEAD BLVD.
Designated Facility Location City:	PICO RIVERA
Designated Facility Location Zip:	90660
Designated Facility Location State:	CA
Manifest Residue Indicator:	N
Rejection Indicator:	N

Manifest Tracking Number:	021124885JJK
Last Updated Date:	20200706
Shipped Date:	20200623
Received Date:	20200623
Manifest Status:	Signed
Submission Type:	DataImage5Copy
Origin Type:	Web
Generator EPA ID:	CAD981423114
Generator Name:	So Calif Gas Co/Industry Base
Generator Mail Street 1:	920 STIMSON AVE
Generator Mail City:	INDUSTRY
Generator Mail State:	CA
Generator Mail Zip:	91745
Generator Location Street 1:	P O BOX 3249 TERMINAL ANNEX
Generator Location City:	LOS ANGELES
Generator Location Zip:	90051
Generator Location State:	CA
Designated Facility EPA ID:	CAT000625137
Designated Facility Name:	Southern California Gas Co
Designated Facility Mail Street Number:	8101
Designated Facility Mail Street 1:	ATTN: NANCY LEE, SC721A
Designated Facility Mail Street 2:	S. ROSEMEAD BOULEVARD
Designated Facility Mail City:	PICO RIVERA
Designated Facility Mail Zip:	90660
Designated Facility Mail State:	CA
Designated Facility Location Street Number:	8101
Designated Facility Location Street 1:	S. ROSEMEAD BLVD.
Designated Facility Location City:	PICO RIVERA
Designated Facility Location Zip:	90660
Designated Facility Location State:	CA
Manifest Residue Indicator:	N
Rejection Indicator:	N

Manifest Tracking Number:	021124913JJK
Last Updated Date:	20200819
Shipped Date:	20200807
Received Date:	20200807
Manifest Status:	Signed
Submission Type:	DataImage5Copy
Origin Type:	Web
Generator EPA ID:	CAD981423114
Generator Name:	So Calif Gas Co/Industry Base
Generator Mail Street 1:	920 STIMSON AVE
Generator Mail City:	INDUSTRY
Generator Mail State:	CA
Generator Mail Zip:	91745
Generator Location Street 1:	P O BOX 3249 TERMINAL ANNEX

SOUTHERN CALIFORNIA GAS CO (Continued) **1000167605**

Generator Location City:	LOS ANGELES
Generator Location Zip:	90051
Generator Location State:	CA
Designated Facility EPA ID:	CAT000625137
Designated Facility Name:	Southern California Gas Co
Designated Facility Mail Street Number:	8101
Designated Facility Mail Street 1:	ATTN: NANCY LEE, SC721A
Designated Facility Mail Street 2:	S. ROSEMEAD BOULEVARD
Designated Facility Mail City:	PICO RIVERA
Designated Facility Mail Zip:	90660
Designated Facility Mail State:	CA
Designated Facility Location Street Number:	8101
Designated Facility Location Street 1:	S. ROSEMEAD BLVD.
Designated Facility Location City:	PICO RIVERA
Designated Facility Location Zip:	90660
Designated Facility Location State:	CA
Manifest Residue Indicator:	N
Rejection Indicator:	N

Manifest Tracking Number:	021125134JJK
Last Updated Date:	20200207
Shipped Date:	20200128
Received Date:	20200128
Manifest Status:	Signed
Submission Type:	DataImage5Copy
Origin Type:	Web
Generator EPA ID:	CAD981423114
Generator Name:	So Calif Gas Co/Industry Base
Generator Mail Street 1:	920 STIMSON AVE
Generator Mail City:	INDUSTRY
Generator Mail State:	CA
Generator Mail Zip:	91745
Generator Location Street 1:	P O BOX 3249 TERMINAL ANNEX
Generator Location City:	LOS ANGELES
Generator Location Zip:	90051
Generator Location State:	CA
Designated Facility EPA ID:	CAT000625137
Designated Facility Name:	Southern California Gas Co
Designated Facility Mail Street Number:	8101
Designated Facility Mail Street 1:	ATTN: NANCY LEE, SC721A
Designated Facility Mail Street 2:	S. ROSEMEAD BOULEVARD
Designated Facility Mail City:	PICO RIVERA
Designated Facility Mail Zip:	90660
Designated Facility Mail State:	CA
Designated Facility Location Street Number:	8101
Designated Facility Location Street 1:	S. ROSEMEAD BLVD.
Designated Facility Location City:	PICO RIVERA
Designated Facility Location Zip:	90660
Designated Facility Location State:	CA
Manifest Residue Indicator:	N
Rejection Indicator:	N

Manifest Tracking Number:	021786759JJK
Last Updated Date:	20201015
Shipped Date:	20201013
Received Date:	20201013
Manifest Status:	Signed

SOUTHERN CALIFORNIA GAS CO (Continued) **1000167605**

Submission Type:	DataImage5Copy
Origin Type:	Web
Generator EPA ID:	CAD981423114
Generator Name:	So Calif Gas Co/Industry Base
Generator Mail Street 1:	920 STIMSON AVE
Generator Mail City:	INDUSTRY
Generator Mail State:	CA
Generator Mail Zip:	91745
Generator Location Street 1:	P O BOX 3249 TERMINAL ANNEX
Generator Location City:	LOS ANGELES
Generator Location Zip:	90051
Generator Location State:	CA
Designated Facility EPA ID:	CAT000625137
Designated Facility Name:	Southern California Gas Co
Designated Facility Mail Street Number:	8101
Designated Facility Mail Street 1:	ATTN: NANCY LEE, SC721A
Designated Facility Mail Street 2:	S. ROSEMEAD BOULEVARD
Designated Facility Mail City:	PICO RIVERA
Designated Facility Mail Zip:	90660
Designated Facility Mail State:	CA
Designated Facility Location Street Number:	8101
Designated Facility Location Street 1:	S. ROSEMEAD BLVD.
Designated Facility Location City:	PICO RIVERA
Designated Facility Location Zip:	90660
Designated Facility Location State:	CA
Manifest Residue Indicator:	N
Rejection Indicator:	N

Manifest Tracking Number:	021786832JJK
Last Updated Date:	20211101
Shipped Date:	20211022
Received Date:	20211022
Manifest Status:	Signed
Submission Type:	DataImage5Copy
Origin Type:	Web
Generator EPA ID:	CAD981423114
Generator Name:	So Calif Gas Co/Industry Base
Generator Mail Street 1:	920 STIMSON AVE
Generator Mail City:	INDUSTRY
Generator Mail State:	CA
Generator Mail Zip:	91745
Generator Location Street 1:	P O BOX 3249 TERMINAL ANNEX
Generator Location City:	LOS ANGELES
Generator Location Zip:	90051
Generator Location State:	CA
Designated Facility EPA ID:	CAT000625137
Designated Facility Name:	Southern California Gas Co
Designated Facility Mail Street Number:	8101
Designated Facility Mail Street 1:	ATTN: NANCY LEE, SC721A
Designated Facility Mail Street 2:	S. ROSEMEAD BOULEVARD
Designated Facility Mail City:	PICO RIVERA
Designated Facility Mail Zip:	90660
Designated Facility Mail State:	CA
Designated Facility Location Street Number:	8101
Designated Facility Location Street 1:	S. ROSEMEAD BLVD.
Designated Facility Location City:	PICO RIVERA
Designated Facility Location Zip:	90660

SOUTHERN CALIFORNIA GAS CO (Continued) **1000167605**

Designated Facility Location State:	CA
Manifest Residue Indicator:	N
Rejection Indicator:	N

State Waste:

Manifest Tracking Number:	022606271JJK
Waste Line Number:	1
State Waste Code Owner:	CA
State Waste Code:	331
State Waste:	Off-specification, aged, or surplus organics

Transporter:

Manifest Tracking Number:	022606271JJK
Transporter Line Number:	1
Transporter EPA ID:	MAD039322250
Transporter Name:	Clean Harbors Environmental Services, Inc.

Waste Line:

Manifest Tracking Number:	022606271JJK
Waste Line Number:	1
U.S. DOT Hazardous Indicator:	N
Non-Hazardous Waste Description:	NONE, NON-RCRA HAZARDOUS WASTE, LIQUIDS, N/A, NONE
Number of Containers:	1
Container Type Code:	DM
Container Type Description:	Metal drums, barrels, kegs
Waste Quantity:	30
Quantity Unit of Measure Code:	G
Quantity Unit of Measure Description:	Gallons
Waste Quantity, in Tons:	0.12510425
Acute Waste Quantity, in Tons:	0
Non-Acute Waste Quantity, in Tons:	0.12510425
Waste Quantity, in Kilograms:	113.47331
Acute Waste Quantity, in Kilograms:	0
Non-Acute Waste Quantity, in Kilorgrams:	113.47331
Management Method Code:	H141
Management Method Description:	STORAGE, BULKING AND/OR TRANSFER OFF SITE
Waste Residue Indicator:	N
Quantity Discrepancy Indicator:	N
Waste Type Discrepancy Indicator:	N
EPA Waste Indicator:	N

Click this hyperlink while viewing on your computer to access
38 additional US EManifest: record(s) in the EDR Site Report.

E42 **PMW MANUFACTURING** **HWTS** **S106764784**
West **16119 E GALE AVE** **WIP** **N/A**
< 1/8 **INDUSTRY, CA 91745**
0.091 mi.
481 ft. **Site 1 of 13 in cluster E**

Relative:
Higher
Actual:
347 ft.

HWTS:

Name:	PMW MANUFACTURING
Address:	16119 E GALE AVE
City,State,Zip:	INDUSTRY, CA 91745
EPA ID:	CAL000480873
Create Date:	10/04/2023

PMW MANUFACTURING (Continued) **S106764784**

Mailing Address:	16125 E GALE AVE
Mailing City,State,Zip:	INDUSTRY, CA 91745
Owner Name:	PMW MANUFACTURING
Owner Address:	16125 E GALE AVE
Owner City,State,Zip:	INDUSTRY, CA 91745
Contact Name:	DONALD MCKENNA JR
Contact Address:	16125 E GALE AVE
City,State,Zip:	INDUSTRY, CA 91745
Facility Status:	Active
Facility Type:	Permanent
Category:	State
Latitude:	34.008493819999998
Longitude:	-117.95502513

WIP:

Name:	M. G. COMFORT APPAREL INC.
Address:	16119 E Gale Ave
City,State,Zip:	CITY OF INDUSTRY (CORPORATE NAME INDUSTRY), CA 91745
Region:	4
File Number:	105.0006
File Status:	**Historical**
Staff:	SY
Facility Suite:	Not reported

E43 **PMW MANUFACTURING** **RCRA NonGen / NLR** **1028903192**
West **16119 E GALE AVE** **CAL000480873**
< 1/8 **INDUSTRY, CA 91745**
0.091 mi.
481 ft. **Site 2 of 13 in cluster E**

Relative:
Higher

Actual:
347 ft.

RCRA Listings:

Date Form Received by Agency:	20231004
Handler Name:	Pmw Manufacturing
Handler Address:	16119 E Gale Ave
Handler City,State,Zip:	INDUSTRY, CA 91745
EPA ID:	CAL000480873
Contact Name:	DONALD MCKENNA JR
Contact Address:	16125 E GALE AVE
Contact City,State,Zip:	INDUSTRY, CA 91745
Contact Telephone:	626-855-4600
Contact Email:	DMCKENNA@PMWCORP.COM
EPA Region:	09
Federal Waste Generator Description:	Not a generator, verified
Mailing Address:	16125 E GALE AVE
Mailing City,State,Zip:	INDUSTRY, CA 91745
Owner Name:	Pmw Manufacturing
Owner Type:	Other
Operator Name:	Donald Mckenna Jr
Operator Type:	Other
Short-Term Generator Activity:	No
Importer Activity:	No
Mixed Waste Generator:	No
Transporter Activity:	No
Transfer Facility Activity:	No
Recycler Activity with Storage:	No
Small Quantity On-Site Burner Exemption:	No
Smelting Melting and Refining Furnace Exemption:	No

PMW MANUFACTURING (Continued) **1028903192**

Underground Injection Control:	No
Off-Site Waste Receipt:	No
Universal Waste Indicator:	No
Universal Waste Destination Facility:	No
Federal Universal Waste:	No
Active Site State-Reg Handler:	---
Hazardous Secondary Material Indicator:	N
2018 GPRA Permit Baseline:	Not on the Baseline
2018 GPRA Renewals Baseline:	Not on the Baseline
202 GPRA Corrective Action Baseline:	No
Subject to Corrective Action Universe:	No
Non-TSDFs Where RCRA CA has Been Imposed Universe:	No
Corrective Action Priority Ranking:	No NCAPS ranking
Environmental Control Indicator:	No
Institutional Control Indicator:	No
Human Exposure Controls Indicator:	N/A
Groundwater Controls Indicator:	N/A
Significant Non-Complier Universe:	No
Unaddressed Significant Non-Complier Universe:	No
Addressed Significant Non-Complier Universe:	No
Significant Non-Complier With a Compliance Schedule Universe:	No
Handler Date of Last Change:	20231006
Recognized Trader-Importer:	No
Recognized Trader-Exporter:	No
Importer of Spent Lead Acid Batteries:	No
Exporter of Spent Lead Acid Batteries:	No
Recycler Activity Without Storage:	No
Manifest Broker:	No
Sub-Part P Indicator:	No

Handler - Owner Operator:

Owner/Operator Indicator:	Operator
Owner/Operator Name: DONALD MCKENNA JR	
Legal Status:	Other
Owner/Operator Address:	16125 E GALE AVE
Owner/Operator City,State,Zip:	INDUSTRY, CA 91745
Owner/Operator Telephone:	626-855-4600
Owner/Operator Indicator:	Owner
Owner/Operator Name: PMW MANUFACTURING	
Legal Status:	Other
Owner/Operator Address:	16125 E GALE AVE
Owner/Operator City,State,Zip:	INDUSTRY, CA 91745
Owner/Operator Telephone:	626-855-4600

Historic Generators:

Receive Date:	20231004
Handler Name: PMW MANUFACTURING	
Federal Waste Generator Description:	Not a generator, verified
Large Quantity Handler of Universal Waste:	No
Recognized Trader Importer:	No
Recognized Trader Exporter:	No
Spent Lead Acid Battery Importer:	No
Spent Lead Acid Battery Exporter:	No
Current Record:	Yes

PMW MANUFACTURING (Continued) **1028903192**

Non Storage Recycler Activity: No
Electronic Manifest Broker: No

List of NAICS Codes and Descriptions:
NAICS Code: 336390
NAICS Description: OTHER MOTOR VEHICLE PARTS MANUFACTURING

Facility Has Received Notices of Violations:
Violations: No Violations Found

Evaluation Action Summary:
Evaluations: No Evaluations Found

E44 West < 1/8 0.091 mi. 481 ft. | **PHILLIPS MACHINE & WELDING** | **RCRA NonGen / NLR** | **1026485918**
16119 E. GALE AVE | **E MANIFEST** | **CAC003197700**
CITY OF INDUSTRY, CA 91745

Site 3 of 13 in cluster E

Relative: Higher
Actual: 347 ft.

RCRA Listings:

Date Form Received by Agency:	20221003
Handler Name:	Phillips Machine & Welding
Handler Address:	16119 E. Gale Ave
Handler City,State,Zip:	CITY OF INDUSTRY, CA 91745
EPA ID:	CAC003197700
Contact Name:	DON MCKENNA
Contact Address:	16119 E. GALE AVE
Contact City,State,Zip:	CITY OF INDUSTRY, CA 91745
Contact Telephone:	626-855-4600
Contact Email:	VERONICA@ECCINC.US
EPA Region:	09
Federal Waste Generator Description:	Not a generator, verified
Mailing Address:	16119 E. GALE AVE
Mailing City,State,Zip:	CITY OF INDUSTRY, CA 91745
Owner Name:	Don Mckenna
Owner Type:	Other
Operator Name:	Don Mckenna
Operator Type:	Other
Short-Term Generator Activity:	No
Importer Activity:	No
Mixed Waste Generator:	No
Transporter Activity:	No
Transfer Facility Activity:	No
Recycler Activity with Storage:	No
Small Quantity On-Site Burner Exemption:	No
Smelting Melting and Refining Furnace Exemption:	No
Underground Injection Control:	No
Off-Site Waste Receipt:	No
Universal Waste Indicator:	No
Universal Waste Destination Facility:	No
Federal Universal Waste:	No
Active Site State-Reg Handler:	---
Hazardous Secondary Material Indicator:	N
2018 GPRA Permit Baseline:	Not on the Baseline
2018 GPRA Renewals Baseline:	Not on the Baseline

PHILLIPS MACHINE & WELDING (Continued) **1026485918**

202 GPRA Corrective Action Baseline:	No
Subject to Corrective Action Universe:	No
Non-TSDFs Where RCRA CA has Been Imposed Universe:	No
Corrective Action Priority Ranking:	No NCAPS ranking
Environmental Control Indicator:	No
Institutional Control Indicator:	No
Human Exposure Controls Indicator:	N/A
Groundwater Controls Indicator:	N/A
Significant Non-Complier Universe:	No
Unaddressed Significant Non-Complier Universe:	No
Addressed Significant Non-Complier Universe:	No
Significant Non-Complier With a Compliance Schedule Universe:	No
Handler Date of Last Change:	20221004
Recognized Trader-Importer:	No
Recognized Trader-Exporter:	No
Importer of Spent Lead Acid Batteries:	No
Exporter of Spent Lead Acid Batteries:	No
Recycler Activity Without Storage:	No
Manifest Broker:	No
Sub-Part P Indicator:	No

Handler - Owner Operator:

Owner/Operator Indicator:	Operator
Owner/Operator Name: DON MCKENNA	
Legal Status:	Other
Owner/Operator Address:	16119 E. GALE AVE
Owner/Operator City,State,Zip:	CITY OF INDUSTRY, CA 91745
Owner/Operator Telephone:	626-855-4600

Owner/Operator Indicator:	Owner
Owner/Operator Name: DON MCKENNA	
Legal Status:	Other
Owner/Operator Address:	16119 E. GALE AVE
Owner/Operator City,State,Zip:	CITY OF INDUSTRY, CA 91745
Owner/Operator Telephone:	626-855-4600

Historic Generators:

Receive Date:	20221003
Handler Name:	PHILLIPS MACHINE & WELDING
Federal Waste Generator Description:	Not a generator, verified
Large Quantity Handler of Universal Waste:	No
Recognized Trader Importer:	No
Recognized Trader Exporter:	No
Spent Lead Acid Battery Importer:	No
Spent Lead Acid Battery Exporter:	No
Current Record:	Yes
Non Storage Recycler Activity:	No
Electronic Manifest Broker:	No

List of NAICS Codes and Descriptions:

NAICS Code:	56299
NAICS Description:	ALL OTHER WASTE MANAGEMENT SERVICES

Facility Has Received Notices of Violations:

PHILLIPS MACHINE & WELDING (Continued) **1026485918**

Violations: No Violations Found

Evaluation Action Summary:
Evaluations: No Evaluations Found

E MANIFEST:

Manifest Tracking Number:	014089492FLE
Last Updated Date:	20201215
Shipped Date:	20201111
Received Date:	20201116
Manifest Status:	Signed
Submission Type:	DataImage5Copy
Origin Type:	Web
Generator EPA ID:	CAC003092062
Generator Name:	Phillips Machine & Welding
Generator Mail Street 1:	16119 E. GALE AVE
Generator Mail City:	CITY OF INDUSTRY
Generator Mail State:	CA
Generator Mail Zip:	91745
Generator Location Street 1:	16119 E. GALE AVE
Generator Location City:	CITY OF INDUSTRY
Generator Location Zip:	91745
Generator Location State:	CA
Designated Facility EPA ID:	AZR000520478
Designated Facility Name:	Environmental Waste Solutions, Inc.
Designated Facility Mail Street 2:	PO BOX 626
Designated Facility Mail City:	LOMA LINDA
Designated Facility Mail Zip:	92354-0626
Designated Facility Mail State:	CA
Designated Facility Location Street 1:	31915 INDUSTRIAL LANE
Designated Facility Location City:	PAKER
Designated Facility Location Zip:	85344
Designated Facility Location State:	AZ
Manifest Residue Indicator:	N
Rejection Indicator:	N

Manifest Tracking Number:	014089492FLE
Last Updated Date:	20201215
Shipped Date:	20201111
Received Date:	20201116
Manifest Status:	Signed
Submission Type:	DataImage5Copy
Origin Type:	Web
Generator EPA ID:	CAC003092062
Generator Name:	Phillips Machine & Welding
Generator Mail Street 1:	16119 E. GALE AVE
Generator Mail City:	CITY OF INDUSTRY
Generator Mail State:	CA
Generator Mail Zip:	91745
Generator Location Street 1:	16119 E. GALE AVE
Generator Location City:	CITY OF INDUSTRY
Generator Location Zip:	91745
Generator Location State:	CA
Designated Facility EPA ID:	AZR000520478
Designated Facility Name:	Environmental Waste Solutions, Inc.

PHILLIPS MACHINE & WELDING (Continued) **1026485918**

Designated Facility Mail Street 2:	PO BOX 626
Designated Facility Mail City:	LOMA LINDA
Designated Facility Mail Zip:	92354-0626
Designated Facility Mail State:	CA
Designated Facility Location Street 1:	31915 INDUSTRIAL LANE
Designated Facility Location City:	PAKER
Designated Facility Location Zip:	85344
Designated Facility Location State:	AZ
Manifest Residue Indicator:	N
Rejection Indicator:	N

Manifest Tracking Number:	017500904FLE
Last Updated Date:	20221018
Shipped Date:	20221007
Received Date:	20221012
Manifest Status:	Signed
Submission Type:	DataImage5Copy
Origin Type:	Web
Generator EPA ID:	CAC003197700
Generator Name:	Phillips Machine & Welding
Generator Mail Street 1:	16119 E. GALE AVE
Generator Mail City:	CITY OF INDUSTRY
Generator Mail State:	CA
Generator Mail Zip:	91745
Generator Location Street 1:	16119 E. GALE AVE
Generator Location City:	CITY OF INDUSTRY
Generator Location Zip:	91745
Generator Location State:	CA
Designated Facility EPA ID:	AZR000520478
Designated Facility Name:	Environmental Waste Solutions, Inc.
Designated Facility Mail Street 2:	PO BOX 626
Designated Facility Mail City:	LOMA LINDA
Designated Facility Mail Zip:	92354
Designated Facility Mail State:	CA
Designated Facility Location Street 1:	31915 INDUSTRIAL LANE
Designated Facility Location City:	PARKER
Designated Facility Location Zip:	85344
Designated Facility Location State:	AZ
Manifest Residue Indicator:	N
Rejection Indicator:	N

Manifest Tracking Number:	017500904FLE
Last Updated Date:	20221018
Shipped Date:	20221007
Received Date:	20221012
Manifest Status:	Signed
Submission Type:	DataImage5Copy
Origin Type:	Web
Generator EPA ID:	CAC003197700
Generator Name:	Phillips Machine & Welding
Generator Mail Street 1:	16119 E. GALE AVE
Generator Mail City:	CITY OF INDUSTRY
Generator Mail State:	CA
Generator Mail Zip:	91745
Generator Location Street 1:	16119 E. GALE AVE
Generator Location City:	CITY OF INDUSTRY
Generator Location Zip:	91745

PHILLIPS MACHINE & WELDING (Continued) **1026485918**

Generator Location State:	CA
Designated Facility EPA ID:	AZR000520478
Designated Facility Name:	Environmental Waste Solutions, Inc.
Designated Facility Mail Street 2:	PO BOX 626
Designated Facility Mail City:	LOMA LINDA
Designated Facility Mail Zip:	92354
Designated Facility Mail State:	CA
Designated Facility Location Street 1:	31915 INDUSTRIAL LANE
Designated Facility Location City:	PARKER
Designated Facility Location Zip:	85344
Designated Facility Location State:	AZ
Manifest Residue Indicator:	N
Rejection Indicator:	N

State Waste:

Manifest Tracking Number:	017500904FLE
Waste Line Number:	1
State Waste Code Owner:	CA
State Waste Code:	134
State Waste:	Aqueous solution with <10% total organic residues

Transporter:

Manifest Tracking Number:	017500904FLE
Transporter Line Number:	1
Transporter EPA ID:	CAR000241448
Transporter Name:	Environmental & Chemical Consulting Inc

Waste Line:

Manifest Tracking Number:	017500904FLE
Waste Line Number:	1
U.S. DOT Hazardous Indicator:	N
Non-Hazardous Waste Description:	NON RCRA HAZARDOUS WASTE LIQUID
Number of Containers:	5
Container Type Code:	DF
Container Type Description:	Fiberboard or plastic drums, barrels, kegs
Waste Quantity:	275
Quantity Unit of Measure Code:	G
Quantity Unit of Measure Description:	Gallons
Waste Quantity, in Tons:	1.146789
Acute Waste Quantity, in Tons:	0
Non-Acute Waste Quantity, in Tons:	1.146789
Waste Quantity, in Kilograms:	1040.172
Acute Waste Quantity, in Kilograms:	0
Non-Acute Waste Quantity, in Kilorgrams:	1040.172
Management Method Code:	H141
Management Method Description:	STORAGE, BULKING AND/OR TRANSFER OFF SITE
Waste Residue Indicator:	N
Quantity Discrepancy Indicator:	N
Waste Type Discrepancy Indicator:	N
EPA Waste Indicator:	N

E45 West < 1/8 0.091 mi. 481 ft. | **PHILLIPS MACHINE & WELDING**
E GALE AVE
CITY OF INDUSTRY, CA 91745
Site 4 of 13 in cluster E | **RCRA NonGen / NLR**
E MANIFEST | **1026041660**
CAC003047797

Relative: Higher
Actual: 347 ft.

RCRA Listings:

Date Form Received by Agency:	20191218
Handler Name:	Phillips Machine & Welding Co. Inc.
Handler Address:	16119 E Gale Ave
Handler City,State,Zip:	CITY OF INDUSTRY, CA 91745
EPA ID:	CAC003047797
Contact Name:	KENNETH WILLIAMSON
Contact Address:	16125 E GALE AVE
Contact City,State,Zip:	CITY OF INDUSTRY, CA 91745
Contact Telephone:	626-855-4600
Contact Email:	DAVID.DIAZ@ECCINC.US
EPA Region:	09
Federal Waste Generator Description:	Not a generator, verified
Mailing Address:	16125 E GALE AVE
Mailing City,State,Zip:	CITY OF INDUSTRY, CA 91745
Owner Name:	Phillips Machine & Welding Co. Inc.
Owner Type:	Other
Operator Name:	Kenneth Williamson
Operator Type:	Other
Short-Term Generator Activity:	No
Importer Activity:	No
Mixed Waste Generator:	No
Transporter Activity:	No
Transfer Facility Activity:	No
Recycler Activity with Storage:	No
Small Quantity On-Site Burner Exemption:	No
Smelting Melting and Refining Furnace Exemption:	No
Underground Injection Control:	No
Off-Site Waste Receipt:	No
Universal Waste Indicator:	No
Universal Waste Destination Facility:	No
Federal Universal Waste:	No
Active Site State-Reg Handler:	---
Hazardous Secondary Material Indicator:	N
2018 GPRA Permit Baseline:	Not on the Baseline
2018 GPRA Renewals Baseline:	Not on the Baseline
202 GPRA Corrective Action Baseline:	No
Subject to Corrective Action Universe:	No
Non-TSDFs Where RCRA CA has Been Imposed Universe:	No
Corrective Action Priority Ranking:	No NCAPS ranking
Environmental Control Indicator:	No
Institutional Control Indicator:	No
Human Exposure Controls Indicator:	N/A
Groundwater Controls Indicator:	N/A
Significant Non-Complier Universe:	No
Unaddressed Significant Non-Complier Universe:	No
Addressed Significant Non-Complier Universe:	No
Significant Non-Complier With a Compliance Schedule Universe:	No
Handler Date of Last Change:	20200210
Recognized Trader-Importer:	No
Recognized Trader-Exporter:	No
Importer of Spent Lead Acid Batteries:	No
Exporter of Spent Lead Acid Batteries:	No

PHILLIPS MACHINE & WELDING (Continued) **1026041660**

Recycler Activity Without Storage: No
Manifest Broker: No
Sub-Part P Indicator: No

Handler - Owner Operator:
Owner/Operator Indicator: Operator
Owner/Operator Name: KENNETH WILLIAMSON
Legal Status: Other
Owner/Operator Address: 16125 E GALE AVE
Owner/Operator City,State,Zip: CITY OF INDUSTRY, CA 91745
Owner/Operator Telephone: 626-855-4600

Owner/Operator Indicator: Owner
Owner/Operator Name: PHILLIPS MACHINE & WELDING CO. INC.
Legal Status: Other
Owner/Operator Address: 16125 E GALE AVE
Owner/Operator City,State,Zip: CITY OF INDUSTRY, CA 91745
Owner/Operator Telephone: 626-855-4600

Historic Generators:
Receive Date: 20191218
Handler Name: PHILLIPS MACHINE & WELDING CO. INC.
Federal Waste Generator Description: Not a generator, verified
Large Quantity Handler of Universal Waste: No
Recognized Trader Importer: No
Recognized Trader Exporter: No
Spent Lead Acid Battery Importer: No
Spent Lead Acid Battery Exporter: No
Current Record: Yes

List of NAICS Codes and Descriptions:
NAICS Code: 332999
NAICS Description: ALL OTHER MISCELLANEOUS FABRICATED METAL PRODUCT MANUFACTURING

Facility Has Received Notices of Violations:
Violations: No Violations Found

Evaluation Action Summary:
Evaluations: No Evaluations Found

E MANIFEST:
Manifest Tracking Number: 014076337FLE
Last Updated Date: 20200131
Shipped Date: 20200115
Received Date: 20200120
Manifest Status: Signed
Submission Type: DataImage5Copy
Origin Type: Web
Generator EPA ID: CAC003047797
Generator Name: Phillips Machine & Welding
Generator Mail Street Number: 16125
Generator Mail Street 1: E GALE AVE

PHILLIPS MACHINE & WELDING (Continued) **1026041660**

Generator Mail City:	CITY OF INDUSTRY
Generator Mail State:	CA
Generator Mail Zip:	91745
Generator Location Street Number:	16125
Generator Location Street 1:	E Gale Ave
Generator Location City:	City of Industry
Generator Location Zip:	91745
Generator Location State:	CA
Designated Facility EPA ID:	AZR000520478
Designated Facility Name:	Environmental Waste Solutions, Inc.
Designated Facility Mail Street 2:	PO BOX 626
Designated Facility Mail City:	LOMA LINDA
Designated Facility Mail Zip:	92354-0626
Designated Facility Mail State:	CA
Designated Facility Location Street 1:	31915 INDUSTRIAL LANE
Designated Facility Location City:	PAKER
Designated Facility Location Zip:	85344
Designated Facility Location State:	AZ
Manifest Residue Indicator:	N
Rejection Indicator:	N

State Waste:

Manifest Tracking Number:	014076337FLE
Waste Line Number:	1
State Waste Code Owner:	CA
State Waste Code:	331
State Waste:	Off-specification, aged, or surplus organics

Transporter:

Manifest Tracking Number:	014076337FLE
Transporter Line Number:	1
Transporter EPA ID:	CAR000241448
Transporter Name:	Environmental & Chemical Consulting Inc

Waste Line:

Manifest Tracking Number:	014076337FLE
Waste Line Number:	1
U.S. DOT Hazardous Indicator:	N
Non-Hazardous Waste Description:	NON-RCRA HAZARDOUS WASTE LIQUID, (COOLANT)
Number of Containers:	8
Container Type Code:	DM
Container Type Description:	Metal drums, barrels, kegs
Waste Quantity:	400
Quantity Unit of Measure Code:	G
Quantity Unit of Measure Description:	Gallons
Waste Quantity, in Tons:	1.6680567
Acute Waste Quantity, in Tons:	0
Non-Acute Waste Quantity, in Tons:	1.6680567
Waste Quantity, in Kilograms:	1512.9775
Acute Waste Quantity, in Kilograms:	0
Non-Acute Waste Quantity, in Kilorgrams:	1512.9775
Management Method Code:	H141
Management Method Description:	STORAGE, BULKING AND/OR TRANSFER OFF SITE
Waste Residue Indicator:	N
Quantity Discrepancy Indicator:	N
Waste Type Discrepancy Indicator:	N

PHILLIPS MACHINE & WELDING (Continued) **1026041660**

EPA Waste Indicator: N

E46 West < 1/8 0.091 mi. 481 ft. **PHILLIPS MACHINE & WELDING CO. INC.** **HWTS** **S126098743**
16119 E GALE AVE **HAZNET** **N/A**
CITY OF INDUSTRY, CA 91745

Site 5 of 13 in cluster E

Relative: Higher
Actual: 347 ft.

HWTS:

Name:	PHILLIPS MACHINE & WELDING CO. INC.
Address:	16119 E GALE AVE
City,State,Zip:	CITY OF INDUSTRY, CA 91745
EPA ID:	CAC003047797
Inactive Date:	03/18/2020
Create Date:	12/18/2019
Mailing Address:	16125 E GALE AVE
Mailing City,State,Zip:	CITY OF INDUSTRY, CA 91745
Owner Name:	PHILLIPS MACHINE & WELDING CO. INC.
Owner Address:	16125 E GALE AVE
Owner City,State,Zip:	CITY OF INDUSTRY, CA 91745
Contact Name:	KENNETH WILLIAMSON
Contact Address:	16125 E GALE AVE
City,State,Zip:	CITY OF INDUSTRY, CA 91745
Facility Status:	Inactive
Facility Type:	TEMPORARY
Category:	STATE
Latitude:	34.00850637
Longitude:	-117.9550301

NAICS:

EPA ID:	CAC003047797
Create Date:	2019-12-18 14:23:47.740
NAICS Code:	332999
NAICS Description:	All Other Miscellaneous Fabricated Metal Product Manufacturing
Issued EPA ID Date:	2019-12-18 14:23:47.74000
Inactive Date:	2020-03-18 14:23:47.72700
Facility Name:	PHILLIPS MACHINE & WELDING CO. INC.
Facility Address:	16119 E GALE AVE
Facility City:	CITY OF INDUSTRY
Facility State:	CA
Facility Zip:	91745

EPA ID:	CAC003047797
Create Date:	2019-12-18 14:23:47.740
NAICS Code:	332999
NAICS Description:	All Other Miscellaneous Fabricated Metal Product Manufacturing
Issued EPA ID Date:	2019-12-18 14:23:47.74000
Inactive Date:	2020-03-18 14:23:47.72700
Facility Name:	PHILLIPS MACHINE & WELDING CO. INC.
Facility Address:	16119 E GALE AVE
Facility City:	CITY OF INDUSTRY
Facility State:	CA
Facility Zip:	91745

Name:	PHILLIPS MACHINE & WELDING
Address:	16119 E. GALE AVE
City,State,Zip:	CITY OF INDUSTRY, CA 91745

PHILLIPS MACHINE & WELDING CO. INC. (Continued) **S126098743**

EPA ID:	CAC003092062
Inactive Date:	02/08/2021
Create Date:	11/09/2020
Mailing Address:	16119 E. GALE AVE
Mailing City,State,Zip:	CITY OF INDUSTRY, CA 91745
Owner Name:	DON MCKENNA
Owner Address:	16119 E. GALE AVE
Owner City,State,Zip:	CITY OF INDUSTRY, CA 91745
Contact Name:	PHILLIPS MACHINE & WELDING
Contact Address:	16125 E GALE AVE
City,State,Zip:	CITY OF INDUSTRY, CA 91745
Facility Status:	Inactive
Facility Type:	TEMPORARY
Category:	STATE
Latitude:	34.0085051
Longitude:	-117.95502871

NAICS:

EPA ID:	CAC003092062
Create Date:	2020-11-09 15:24:08.563
NAICS Code:	333318
NAICS Description:	Other Commercial and Service Industry Machinery Manufacturing
Issued EPA ID Date:	2020-11-09 15:24:08.56300
Inactive Date:	2021-02-08 15:24:08.56300
Facility Name:	PHILLIPS MACHINE & WELDING
Facility Address:	16119 E. GALE AVE
Facility City:	CITY OF INDUSTRY
Facility State:	CA
Facility Zip:	91745

EPA ID:	CAC003092062
Create Date:	2020-11-09 15:24:08.563
NAICS Code:	333318
NAICS Description:	Other Commercial and Service Industry Machinery Manufacturing
Issued EPA ID Date:	2020-11-09 15:24:08.56300
Inactive Date:	2021-02-08 15:24:08.56300
Facility Name:	PHILLIPS MACHINE & WELDING
Facility Address:	16119 E. GALE AVE
Facility City:	CITY OF INDUSTRY
Facility State:	CA
Facility Zip:	91745

HAZNET:

Name:	PHILLIPS MACHINE & WELDING CO. INC.
Address:	16119 E GALE AVE
City,State,Zip:	CITY OF INDUSTRY, CA 91745
Contact:	KENNETH WILLIAMSON
Telephone:	6268554600
Mailing Address:	16125 E GALE AVE
Year:	2020
Gepaid:	CAC003047797
TSD EPA ID:	AZR000520478
CA Waste Code:	331 - Off-specification, aged or surplus organics
Disposal Method:	H141 - Storage, Bulking, And/Or Transfer Off Site--No Treatment/Reovery (H010-H129) Or (H131-H135)

PHILLIPS MACHINE & WELDING CO. INC. (Continued) **S126098743**

Tons: 1.32

Additional Information:

Year:	2020
Shipment Date:	1/15/2020
Shipment Date:	1/15/2020
Receipt Date:	1/20/2020
Manifest Number:	014076337FLE
Generator EPA ID:	CAC003047797
Name:	PHILLIPS MACHINE & WELDING
Address:	E GALE AVE
City,State,Zip:	CITY OF INDUSTRY, CA 91745
Contact Telephone:	626-855-4600
Transporter 1 EPA ID:	CAR000241448
Transporter Name:	ENVIRONMENTAL & CHEMICAL CONSULTING INC
TSDF EPA ID:	AZR000520478
TSDF Name:	ENVIRONMENTAL WASTE SOLUTIONS, INC.
TSDF Address 1:	31915 INDUSTRIAL LANE
TSDF City,State,Zip:	PAKER, AZ 85344
Waste Code Description:	331 - Not reported
Meth Code:	H141 - Not reported
Quantity Tons:	1.32
Waste Quantity:	400
Quantity Unit:	G

E47
West
< 1/8
0.091 mi.
481 ft.

PHILLIPS MACHINE & WELDING CO INC
16119 E GALE AVE
CITY OF INDUSTRY, CA 91745

Site 6 of 13 in cluster E

CPS-SLIC **S123626246**
DRYCLEANERS **N/A**
HWTS
HAZNET

Relative:
Higher

Actual:
347 ft.

CPS-SLIC:

Name:	M.G. COMFORT APPAREL INC.
Address:	16119 E. GALE AVE.
City,State,Zip:	CITY OF INDUSTRY, CA 91745
Region:	STATE
Facility Status:	**Completed - Case Closed**
Status Date:	04/29/1991
Global Id:	T10000015511
Lead Agency:	LOS ANGELES RWQCB (REGION 4)
Latitude:	34.00875
Longitude:	-117.95491
Case Type:	Cleanup Program Site
Case Worker:	WIP
RB Case Number:	105.0006
EPA Region:	9
Cuf Case:	NO
Begin Date:	01/01/1985
No Further Action Date:	04/29/1991
CA Water Watershed Name:	San Gabriel River - Upper San Gabriel (405.20)
Dwr Groundwater Subbasin Name:	San Gabriel Valley (4-013)
CA Enviroscreen 3 Score:	86-90%
CA Enviroscreen 4 Score:	90-95%
Military DOD Site:	No
RWQCB Region:	LOS ANGELES RWQCB (REGION 4)

PHILLIPS MACHINE & WELDING CO INC (Continued) **S123626246**

Click here to access the California GeoTracker records for this facility:

DRYCLEANERS:

Name:	PHILLIPS MACHINE & WELDING
Address:	16119 E. GALE AVE
City,State,Zip:	CITY OF INDUSTRY, CA 91745
EPA Id:	CAC003092062
NAICS Code:	333318
NAICS Description:	Other Commercial and Service Industry Machinery Manufacturing
SIC Code:	3582
SIC Description:	Commercial Laundry Equipment
Create Date:	11/09/2020
Facility Active:	No
Inactive Date:	02/08/2021
Owner Name:	DON MCKENNA
Owner Address:	16119 E. GALE AVE
Owner Telephone:	6268554600
Contact Name:	PHILLIPS MACHINE & WELDING
Contact Address:	16125 E GALE AVE
Contact Telephone:	6268554600
Mailing Address 1:	16119 E. GALE AVE
Mailing City:	CITY OF INDUSTRY
Mailing State:	CA
Mailing Zip:	91745
Region Code:	3
Latitude:	0
Longitude:	0

HWTS:

Name:	PHILLIPS MACHINE & WELDING
Address:	16119 E. GALE AVE
City,State,Zip:	CITY OF INDUSTRY, CA 91745
EPA ID:	CAC003197700
Inactive Date:	01/02/2023
Create Date:	10/03/2022
Mailing Address:	16119 E. GALE AVE
Mailing City,State,Zip:	CITY OF INDUSTRY, CA 91745
Owner Name:	DON MCKENNA
Owner Address:	16119 E. GALE AVE
Owner City,State,Zip:	CITY OF INDUSTRY, CA 91745
Contact Name:	DON MCKENNA
Contact Address:	16119 E. GALE AVE
City,State,Zip:	CITY OF INDUSTRY, CA 91745
Facility Status:	Inactive
Facility Type:	Temporary
Category:	State
Latitude:	34.008493819999998
Longitude:	-117.95502513

Name:	PHILLIPS MACHINE & WELDING CO INC
Address:	16119 E GALE AVE
City,State,Zip:	CITY OF INDUSTRY, CA 91745
EPA ID:	CAL000334621
Inactive Date:	06/30/2017
Create Date:	07/17/2008

PHILLIPS MACHINE & WELDING CO INC (Continued) **S123626246**

Mailing Address:	16125 E GALE AVE
Mailing City,State,Zip:	CITY OF INDUSTRY, CA 917451709
Owner Name:	PHILLIPS MACHINE & WELDING CO INC
Owner Address:	16125 E GALE AVE
Owner City,State,Zip:	CITY OF INDUSTRY, CA 917451709
Contact Name:	KENNETH WILLIAMSON
Contact Address:	16119 E GALE AVE
City,State,Zip:	CITY OF INDUSTRY, CA 917451709
Facility Status:	Inactive
Facility Type:	PERMANENT
Category:	STATE
Latitude:	34.008584
Longitude:	-117.955458

NAICS:

EPA ID:	CAL000334621
Create Date:	2008-07-17 15:26:51.370
NAICS Code:	337215
NAICS Description:	Showcase, Partition, Shelving, and Locker Manufacturing
Issued EPA ID Date:	2008-07-17 15:26:51.34000
Inactive Date:	2017-06-30 00:00:00
Facility Name:	PHILLIPS MACHINE & WELDING CO INC
Facility Address:	16119 E GALE AVE
Facility City:	CITY OF INDUSTRY
Facility State:	CA
Facility Zip:	917451709

HAZNET:

Name:	PHILLIPS MACHINE & WELDING
Address:	16119 E. GALE AVE
City,State,Zip:	CITY OF INDUSTRY, CA 91745
Contact:	PHILLIPS MACHINE & WELDING
Telephone:	6268554600
Mailing Address:	16119 E. GALE AVE
Year:	2020
Gepaid:	CAC003092062
TSD EPA ID:	AZR000520478
CA Waste Code:	134 - Aqueous solution with total organic residues less than 10 percent
Disposal Method:	H141 - Storage, Bulking, And/Or Transfer Off Site--No Treatment/Reovery (H010-H129) Or (H131-H135)
Tons:	0.924
Year:	2016
Gepaid:	CAL000334621
TSD EPA ID:	CAT080013352
CA Waste Code:	221 - Waste oil and mixed oil
Disposal Method:	H039 - Other Recovery Of Reclamation For Reuse Including Acid Regeneration, Organics Recovery Ect
Tons:	0.38
Year:	2015
Gepaid:	CAL000334621
TSD EPA ID:	AZR000501510
CA Waste Code:	123 - Unspecified alkaline solution

PHILLIPS MACHINE & WELDING CO INC (Continued) **S123626246**

Disposal Method:	H141 - Storage, Bulking, And/Or Transfer Off Site--No Treatment/Reovery (H010-H129) Or (H131-H135)
Tons:	0.4587
Year:	2013
Gepaid:	CAL000334621
TSD EPA ID:	CAD982444481
CA Waste Code:	223 - Unspecified oil-containing waste
Disposal Method:	H141 - Storage, Bulking, And/Or Transfer Off Site--No Treatment/Reovery (H010-H129) Or (H131-H135)
Tons:	0.4587
Year:	2012
Gepaid:	CAL000334621
TSD EPA ID:	CAD982444481
CA Waste Code:	135 - Unspecified aqueous solution
Disposal Method:	H141 - Storage, Bulking, And/Or Transfer Off Site--No Treatment/Reovery (H010-H129) Or (H131-H135)
Tons:	0.42
Year:	2010
Gepaid:	CAL000334621
TSD EPA ID:	CAD982444481
CA Waste Code:	223 - Unspecified oil-containing waste
Disposal Method:	H141 - Storage, Bulking, And/Or Transfer Off Site--No Treatment/Reovery (H010-H129) Or (H131-H135)
Tons:	0.4587
Year:	2009
Gepaid:	CAL000334621
TSD EPA ID:	CAD982444481
CA Waste Code:	223 - Unspecified oil-containing waste
Disposal Method:	H141 - Storage, Bulking, And/Or Transfer Off Site--No Treatment/Reovery (H010-H129) Or (H131-H135)
Tons:	0.4587
Year:	2008
Gepaid:	CAL000334621
TSD EPA ID:	CAD982444481
CA Waste Code:	223 - Unspecified oil-containing waste
Disposal Method:	H141 - Storage, Bulking, And/Or Transfer Off Site--No Treatment/Reovery (H010-H129) Or (H131-H135)
Tons:	0.417

Additional Information:

Year:	2020
Shipment Date:	11/11/2020
Shipment Date:	11/11/2020
Receipt Date:	11/16/2020
Manifest Number:	014089492FLE
Generator EPA ID:	CAC003092062
Name:	PHILLIPS MACHINE & WELDING
Address:	16119 E. GALE AVE
City,State,Zip:	CITY OF INDUSTRY, CA 91745
Contact:	PHILLIPS MACHINE & WELDING
Contact Telephone:	626-855-4600

PHILLIPS MACHINE & WELDING CO INC (Continued) **S123626246**

Contact Email:	DAVID.DIAZ@ECCINC.US
Transporter 1 EPA ID:	CAR000241448
Transporter Name:	ENVIRONMENTAL & CHEMICAL CONSULTING INC
TSDF EPA ID:	AZR000520478
TSDF Name:	ENVIRONMENTAL WASTE SOLUTIONS, INC.
TSDF Address 1:	31915 INDUSTRIAL LANE
TSDF City,State,Zip:	PAKER, AZ 85344
Waste Code Description:	134 - Not reported
Meth Code:	H141 - Not reported
Quantity Tons:	0.924
Waste Quantity:	220
Quantity Unit:	G

Additional Information:

Year:	2016
Gen EPA ID:	CAL000334621
Shipment Date:	20150420
Creation Date:	9/10/2015 22:15:09
Receipt Date:	20150430
Manifest ID:	012544977JJK
Trans EPA ID:	CAR000203109
Trans Name:	J&R ENVIRONMENTAL INC
Trans 2 EPA ID:	CAD980585293
Trans 2 Name:	INDUSTRIAL WASTE UTILIZATION
TSDF EPA ID:	AZR000501510
Trans Name:	AA SYDCOL LLC
Waste Code Description:	123 - Unspecified alkaline solution
Meth Code:	H141 - Storage, Bulking, And/Or Transfer Off Site--No Treatment/Reovery (H010-H129) Or (H131-H135)
Quantity Tons:	0.4587
Waste Quantity:	110
Quantity Unit:	G

Additional Information:

Year:	2015
Gen EPA ID:	CAL000334621
Shipment Date:	20150420
Creation Date:	9/10/2015 22:15:09
Receipt Date:	20150430
Manifest ID:	012544977JJK
Trans EPA ID:	CAR000203109
Trans Name:	J&R ENVIRONMENTAL INC
Trans 2 EPA ID:	CAD980585293
Trans 2 Name:	INDUSTRIAL WASTE UTILIZATION
TSDF EPA ID:	AZR000501510
Trans Name:	AA SYDCOL LLC
Waste Code Description:	123 - Unspecified alkaline solution
Meth Code:	H141 - Storage, Bulking, And/Or Transfer Off Site--No Treatment/Reovery (H010-H129) Or (H131-H135)
Quantity Tons:	0.4587
Waste Quantity:	110
Quantity Unit:	G

PHILLIPS MACHINE & WELDING CO INC (Continued) **S123626246**

Additional Information:

Year:	2013
Gen EPA ID:	CAL000334621
Shipment Date:	20130417
Creation Date:	6/13/2013 22:15:07
Receipt Date:	20130424
Manifest ID:	011068365JJK
Trans EPA ID:	CAD982413262
Trans Name:	EVERGREEN ENVIRONMENTAL SERVICES
TSDF EPA ID:	CAD982444481
Trans Name:	FILTER RECYCLING SERVICE
Waste Code Description:	223 - Unspecified oil-containing waste
Meth Code:	H141 - Storage, Bulking, And/Or Transfer Off Site--No Treatment/Reovery (H010-H129) Or (H131-H135)
Quantity Tons:	0.4587
Waste Quantity:	110
Quantity Unit:	G

Additional Information:

Year:	2012
Gen EPA ID:	CAL000334621
Shipment Date:	20120703
Creation Date:	9/17/2012 22:15:26
Receipt Date:	20120706
Manifest ID:	009484460JJK
Trans EPA ID:	CAD982413262
Trans Name:	EVERGREEN ENVIRONMENTAL SERVICES
TSDF EPA ID:	CAD982444481
Trans Name:	FILTER RECYCLING SERVICE
Waste Code Description:	135 - Unspecified aqueous solution
Meth Code:	H141 - Storage, Bulking, And/Or Transfer Off Site--No Treatment/Reovery (H010-H129) Or (H131-H135)
Quantity Tons:	0.42
Waste Quantity:	100
Quantity Unit:	G

Additional Information:

Year:	2010
Gen EPA ID:	CAL000334621
Shipment Date:	20100902
Creation Date:	11/3/2010 18:30:08
Receipt Date:	20100903
Manifest ID:	007628576JJK
Trans EPA ID:	CAR000172460
Trans Name:	ENVIRONMENTAL LOGISTICS INC
TSDF EPA ID:	CAD982444481
Trans Name:	FILTER RECYCLING SERVICES INC
Waste Code Description:	223 - Unspecified oil-containing waste
Meth Code:	H141 - Storage, Bulking, And/Or Transfer Off Site--No Treatment/Reovery (H010-H129) Or (H131-H135)
Quantity Tons:	0.4587
Waste Quantity:	110
Quantity Unit:	G

PHILLIPS MACHINE & WELDING CO INC (Continued) **S123626246**

Additional Information:

Year:	2009
Gen EPA ID:	CAL000334621
Shipment Date:	20091204
Creation Date:	2/3/2010 18:31:10
Receipt Date:	20091207
Manifest ID:	006645241JJK
Trans EPA ID:	CAR000172460
Trans Name:	ENVIRONMENTAL LOGISTICS INC
TSDF EPA ID:	CAD982444481
Trans Name:	FILTER RECYCLING SERVICES INC
Waste Code Description:	223 - Unspecified oil-containing waste
Meth Code:	H141 - Storage, Bulking, And/Or Transfer Off Site--No Treatment/Reovery (H010-H129) Or (H131-H135)
Quantity Tons:	0.4587
Waste Quantity:	110
Quantity Unit:	G

Additional Information:

Year:	2008
Gen EPA ID:	CAL000334621
Shipment Date:	20080724
Creation Date:	9/25/2008 18:30:18
Receipt Date:	20080730
Manifest ID:	004852905JJK
Trans EPA ID:	CAR000172460
Trans Name:	ENVIRONMENTAL LOGISTICS INC
TSDF EPA ID:	CAD982444481
Trans Name:	FILTER RECYCLING SERVICES INC
Waste Code Description:	223 - Unspecified oil-containing waste
Meth Code:	H141 - Storage, Bulking, And/Or Transfer Off Site--No Treatment/Reovery (H010-H129) Or (H131-H135)
Quantity Tons:	0.417
Waste Quantity:	100
Quantity Unit:	G

E48 **PHILLIPS AEROSPACE** **HWTS** **S128356619**
West **16125 E GALE AVE** **HAZNET** **N/A**
< 1/8 **CITY OF INDUSTRY, CA 91745**
0.092 mi.
487 ft. **Site 7 of 13 in cluster E**

Relative:
Higher

Actual:
348 ft.

HWTS:

Name:	PHILLIPS AEROSPACE
Address:	16125 E GALE AVE
City,State,Zip:	CITY OF INDUSTRY, CA 91745
EPA ID:	CAC003144487
Inactive Date:	01/19/2022
Create Date:	10/20/2021
Mailing Address:	16125 E GALE AVE
Mailing City,State,Zip:	CITY OF INDUSTRY, CA 91745
Owner Name:	PHILLIPS AEROSPACE
Owner Address:	16125 E GALE AVE
Owner City,State,Zip:	CITY OF INDUSTRY, CA 91745

PHILLIPS AEROSPACE (Continued) **S128356619**

Contact Name:	DON MCKENNA
Contact Address:	16125 E GALE AVE
City,State,Zip:	CITY OF INDUSTRY, CA 91745
Facility Status:	Inactive
Facility Type:	TEMPORARY
Category:	STATE
Latitude:	34.00845517
Longitude:	-117.95488192

HAZNET:

Name:	PHILLIPS AEROSPACE
Address:	16125 E GALE AVE
City,State,Zip:	CITY OF INDUSTRY, CA 91745
Contact:	DON MCKENNA
Telephone:	6268554600
Mailing Address:	16125 E GALE AVE
Year:	2021
Gepaid:	CAC003144487
TSD EPA ID:	AZR000520478
CA Waste Code:	223 - Unspecified oil-containing waste
Disposal Method:	H141 - Storage, Bulking, And/Or Transfer Off Site--No Treatment/Reovery (H010-H129) Or (H131-H135)
Tons:	1.14679

E49 West < 1/8 0.092 mi. 487 ft. **PHILLIPS AEROSPACE** **RCRA NonGen / NLR** **1027072885**
16125 E GALE AVE **E MANIFEST** **CAC003144487**
CITY OF INDUSTRY, CA 91745

Site 8 of 13 in cluster E

Relative: Higher
Actual: 348 ft.

RCRA Listings:

Date Form Received by Agency:	20211020
Handler Name:	Phillips Aerospace
Handler Address:	16125 E Gale Ave
Handler City,State,Zip:	CITY OF INDUSTRY, CA 91745
EPA ID:	CAC003144487
Contact Name:	DON MCKENNA
Contact Address:	16125 E GALE AVE
Contact City,State,Zip:	CITY OF INDUSTRY, CA 91745
Contact Telephone:	626-855-4600
Contact Fax:	626-855-4612
Contact Email:	DAVID.DIAZ@ECCINC.US
EPA Region:	09
Federal Waste Generator Description:	Not a generator, verified
Mailing Address:	16125 E GALE AVE
Mailing City,State,Zip:	CITY OF INDUSTRY, CA 91745
Owner Name:	Phillips Aerospace
Owner Type:	Other
Operator Name:	Don Mckenna
Operator Type:	Other
Short-Term Generator Activity:	No
Importer Activity:	No
Mixed Waste Generator:	No
Transporter Activity:	No
Transfer Facility Activity:	No

PHILLIPS AEROSPACE (Continued) **1027072885**

Recycler Activity with Storage:	No
Small Quantity On-Site Burner Exemption:	No
Smelting Melting and Refining Furnace Exemption:	No
Underground Injection Control:	No
Off-Site Waste Receipt:	No
Universal Waste Indicator:	No
Universal Waste Destination Facility:	No
Federal Universal Waste:	No
Active Site State-Reg Handler:	---
Hazardous Secondary Material Indicator:	N
2018 GPRA Permit Baseline:	Not on the Baseline
2018 GPRA Renewals Baseline:	Not on the Baseline
202 GPRA Corrective Action Baseline:	No
Subject to Corrective Action Universe:	No
Non-TSDFs Where RCRA CA has Been Imposed Universe:	No
Corrective Action Priority Ranking:	No NCAPS ranking
Environmental Control Indicator:	No
Institutional Control Indicator:	No
Human Exposure Controls Indicator:	N/A
Groundwater Controls Indicator:	N/A
Significant Non-Complier Universe:	No
Unaddressed Significant Non-Complier Universe:	No
Addressed Significant Non-Complier Universe:	No
Significant Non-Complier With a Compliance Schedule Universe:	No
Handler Date of Last Change:	20211020
Recognized Trader-Importer:	No
Recognized Trader-Exporter:	No
Importer of Spent Lead Acid Batteries:	No
Exporter of Spent Lead Acid Batteries:	No
Recycler Activity Without Storage:	No
Manifest Broker:	No
Sub-Part P Indicator:	No

Handler - Owner Operator:

Owner/Operator Indicator:	Owner
Owner/Operator Name: PHILLIPS AEROSPACE	
Legal Status:	Other
Owner/Operator Address:	16125 E GALE AVE
Owner/Operator City,State,Zip:	CITY OF INDUSTRY, CA 91745
Owner/Operator Telephone:	626-855-4600
Owner/Operator Indicator:	Operator
Owner/Operator Name: DON MCKENNA	
Legal Status:	Other
Owner/Operator Address:	16125 E GALE AVE
Owner/Operator City,State,Zip:	CITY OF INDUSTRY, CA 91745
Owner/Operator Telephone:	626-855-4600

Historic Generators:

Receive Date:	20211020
Handler Name: PHILLIPS AEROSPACE	
Federal Waste Generator Description:	Not a generator, verified
Large Quantity Handler of Universal Waste:	No
Recognized Trader Importer:	No
Recognized Trader Exporter:	No

PHILLIPS AEROSPACE (Continued) **1027072885**

Spent Lead Acid Battery Importer:	No
Spent Lead Acid Battery Exporter:	No
Current Record:	Yes
Non Storage Recycler Activity:	No
Electronic Manifest Broker:	No

List of NAICS Codes and Descriptions:

NAICS Code:	333517
NAICS Description:	MACHINE TOOL MANUFACTURING

Facility Has Received Notices of Violations:

Violations:	No Violations Found

Evaluation Action Summary:

Evaluations:	No Evaluations Found

E MANIFEST:

Manifest Tracking Number:	016617104FLE
Last Updated Date:	20220201
Shipped Date:	20211029
Received Date:	20211105
Manifest Status:	Signed
Submission Type:	DataImage5Copy
Origin Type:	Web
Generator EPA ID:	CAC003144487
Generator Name:	Phillips Aerospace
Generator Mail Street 1:	16125 E GALE AVE
Generator Mail City:	CITY OF INDUSTRY
Generator Mail State:	CA
Generator Mail Zip:	91745
Generator Location Street 1:	16125 E GALE AVE
Generator Location City:	CITY OF INDUSTRY
Generator Location Zip:	91745
Generator Location State:	CA
Designated Facility EPA ID:	AZR000520478
Designated Facility Name:	Environmental Waste Solutions, Inc.
Designated Facility Mail Street 2:	PO BOX 626
Designated Facility Mail City:	LOMA LINDA
Designated Facility Mail Zip:	92354
Designated Facility Mail State:	CA
Designated Facility Location Street 1:	31915 INDUSTRIAL LANE
Designated Facility Location City:	PARKER
Designated Facility Location Zip:	85344
Designated Facility Location State:	AZ
Manifest Residue Indicator:	N
Rejection Indicator:	N

State Waste:

Manifest Tracking Number:	016617104FLE
Waste Line Number:	1
State Waste Code Owner:	CA
State Waste Code:	223
State Waste:	Unspecified oil-containing waste

PHILLIPS AEROSPACE (Continued) **1027072885**

Transporter:

Manifest Tracking Number:	016617104FLE
Transporter Line Number:	1
Transporter EPA ID:	CAR000241448
Transporter Name:	Environmental & Chemical Consulting Inc

Waste Line:

Manifest Tracking Number:	016617104FLE
Waste Line Number:	1
U.S. DOT Hazardous Indicator:	N
Non-Hazardous Waste Description:	NON RCRA HAZARDOUS WASTE LIQUID
Number of Containers:	5
Container Type Code:	DM
Container Type Description:	Metal drums, barrels, kegs
Waste Quantity:	275
Quantity Unit of Measure Code:	G
Quantity Unit of Measure Description:	Gallons
Waste Quantity, in Tons:	1.146789
Acute Waste Quantity, in Tons:	0
Non-Acute Waste Quantity, in Tons:	1.146789
Waste Quantity, in Kilograms:	1040.172
Acute Waste Quantity, in Kilograms:	0
Non-Acute Waste Quantity, in Kilorgrams:	1040.172
Management Method Code:	H141
Management Method Description:	STORAGE, BULKING AND/OR TRANSFER OFF SITE
Waste Residue Indicator:	N
Quantity Discrepancy Indicator:	N
Waste Type Discrepancy Indicator:	N
EPA Waste Indicator:	N

---

50 SSW < 1/8 0.115 mi. 607 ft. **DRD CONSTRUCTION** **HWTS** **S112870574**
1157 HINNEN AVE **HAZNET** **N/A**
HACIENDA HEIGHTS, CA 90002

Relative: Higher
Actual: 360 ft.

HWTS:

Name:	DRD CONSTRUCTION
Address:	1157 HINNEN AVE
City,State,Zip:	HACIENDA HEIGHTS, CA 90002
EPA ID:	CAC001161368
Inactive Date:	10/25/2000
Create Date:	06/19/1996
Mailing Address:	22704 VENTURA BLVD
Mailing City,State,Zip:	WOODLAND HILLS, CA 913670000
Owner Name:	MIKE TEEMAN
Owner Address:	22704 VENTURA BLVD
Owner City,State,Zip:	WOODLAND HILLS, CA 913670000
Contact Name:	MIKE TEEMAN/OWNER
Contact Address:	22704 VENTURA BLVD
City,State,Zip:	WOODLAND HILLS, CA 913670000
Facility Status:	Inactive
Facility Type:	TEMPORARY
Category:	STATE
Latitude:	34.006603
Longitude:	-117.953561

DRD CONSTRUCTION (Continued) **S112870574**

HAZNET:

Name:	DRD CONSTRUCTION
Address:	1157 HINNEN AVE
City,State,Zip:	HACIENDA HEIGHTS, CA 900020000
Contact:	MIKE TEEMAN/OWNER
Telephone:	8188846333
Mailing Address:	22704 VENTURA BLVD
Year:	1996
Gepaid:	CAC001161368
TSD EPA ID:	CAD982444481
CA Waste Code:	612 - Household waste
Disposal Method:	H01 - Transfer Station
Tons:	0.2293

Additional Information:

Year:	1996
Gen EPA ID:	CAC001161368
Shipment Date:	19960718
Creation Date:	5/30/1997 0:00:00
Receipt Date:	19960719
Manifest ID:	95900637
Trans EPA ID:	CAD982444481
TSDF EPA ID:	CAD982444481
Waste Code Description:	612 - Household waste
Meth Code:	H01 - Transfer Station
Quantity Tons:	0.2293
Waste Quantity:	55
Quantity Unit:	G

F51 **UNITED STATIONERS** **WIP** **S103993342**
NW **918 S STIMSON AVE** **N/A**
1/8-1/4 **CITY OF INDUSTRY (CORPORATE NA, CA 91745**
0.127 mi.
671 ft. **Site 1 of 24 in cluster F**

Relative:
Lower

Actual:
340 ft.

WIP:

Name:	UNITED STATIONERS
Address:	918 S Stimson Ave
City,State,Zip:	CITY OF INDUSTRY (CORPORATE NAME INDUSTRY), CA 91745
Region:	4
File Number:	105.0292
File Status:	**Historical**
Staff:	WLIU
Facility Suite:	Not reported

F52 NW 1/8-1/4 0.127 mi. 671 ft. | **CHALLENGER ENTERPRISES INC**
918 S STIMSON AVE
INDUSTRY, CA 91745

Site 2 of 24 in cluster F

CPS-SLIC HWTS | **S124838649 N/A**

Relative: Lower

Actual: 340 ft.

CPS-SLIC:

Name:	UNITED STATIONERS
Address:	918 S. STIMSON AVE.
City,State,Zip:	CITY OF INDUSTRY, CA 91745
Region:	STATE
Facility Status:	**Completed - Case Closed**
Status Date:	08/27/1991
Global Id:	T10000015752
Lead Agency:	LOS ANGELES RWQCB (REGION 4)
Latitude:	34.01053
Longitude:	-117.95327
Case Type:	Cleanup Program Site
Case Worker:	WIP
RB Case Number:	105.0292
EPA Region:	9
Cuf Case:	NO
Begin Date:	01/01/1985
No Further Action Date:	08/27/1991
CA Water Watershed Name:	San Gabriel River - Upper San Gabriel (405.20)
Dwr Groundwater Subbasin Name:	San Gabriel Valley (4-013)
CA Enviroscreen 3 Score:	86-90%
CA Enviroscreen 4 Score:	90-95%
Military DOD Site:	No
RWQCB Region:	LOS ANGELES RWQCB (REGION 4)

Click here to access the California GeoTracker records for this facility:

HWTS:

Name:	CHALLENGER ENTERPRISES INC
Address:	918 S STIMSON AVE
City,State,Zip:	INDUSTRY, CA 91745
EPA ID:	CAL000259237
Inactive Date:	06/30/2007
Create Date:	09/16/2002
Mailing Address:	2971 E WHITE STAR AVE
Mailing City,State,Zip:	ANAHEIM, CA 928060000
Owner Name:	CHALLENGER ENTERPRISES INC
Owner Address:	2971 E WHITE STAR AVE
Owner City,State,Zip:	ANAHEIM, CA 928060000
Contact Name:	LOUISE PHILLIPS/OFF MGR
Contact Address:	2971 E WHITE STAR AVE
City,State,Zip:	ANAHEIM, CA 928060000
Facility Status:	Inactive
Facility Type:	PERMANENT
Category:	STATE
Latitude:	34.010715
Longitude:	-117.955153

NAICS:

EPA ID:	CAL000259237
Create Date:	2002-09-16 11:41:04.997
NAICS Code:	333924
NAICS Description:	Industrial Truck, Tractor, Trailer, and Stacker Machinery

CHALLENGER ENTERPRISES INC (Continued) **S124838649**

	Manufacturing
Issued EPA ID Date:	2002-09-16 11:41:04.99700
Inactive Date:	2007-06-30 00:00:00
Facility Name:	CHALLENGER ENTERPRISES INC
Facility Address:	918 S STIMSON AVE
Facility City:	INDUSTRY
Facility State:	CA
Facility Zip:	91745

E53
West
1/8-1/4
0.131 mi.
693 ft.

SOUTHLAND CORP SS 23961
16107 GALE AVE
LA PUENTE, CA 91745

SWEEPS UST **S101583440**
CA FID UST **N/A**
LOS ANGELES CO. HMS

Site 9 of 13 in cluster E

Relative:
Lower

Actual:
346 ft.

SWEEPS UST:

Name:	THE SOUTHLAND CORP SS 23961
Address:	16107 E GALE AVE
City:	INDUSTRY
Status:	Active
Comp Number:	5922
Number:	9
Board Of Equalization:	44-002251
Referral Date:	06-30-89
Created Date:	06-30-89
SWRCB Tank Id:	19-000-005922-000001
Tank Status:	A
Active Date:	06-30-89
Tank Use:	UNKNOWN
STG:	W
Number Of Tanks:	3

Name:	THE SOUTHLAND CORP SS 23961
Address:	16107 E GALE AVE
City:	INDUSTRY
Status:	Active
Comp Number:	5922
Number:	9
Board Of Equalization:	44-002251
Referral Date:	06-30-89
Created Date:	06-30-89
SWRCB Tank Id:	19-000-005922-000002
Tank Status:	A
Active Date:	06-30-89
Tank Use:	UNKNOWN
STG:	W

Name:	THE SOUTHLAND CORP SS 23961
Address:	16107 E GALE AVE
City:	INDUSTRY
Status:	Active
Comp Number:	5922
Number:	9
Board Of Equalization:	44-002251
Referral Date:	06-30-89
Created Date:	06-30-89
SWRCB Tank Id:	19-000-005922-000003

SOUTHLAND CORP SS 23961 (Continued) **S101583440**

Tank Status: A
Active Date: 06-30-89
Tank Use: UNKNOWN
STG: W

CA FID UST:
Facility ID: 19003776
Regulated By: UTNKA
Regulated ID: 00005296
Facility Phone: 8180000000
Mailing Address: 0 BOX
Mailing City,St,Zip: INDUSTRY
Status: Active

LOS ANGELES CO. HMS:
Name: SOUTHLAND CORP SS 23961
Address: 16107 GALE AVE
City,State,Zip: LA PUENTE, CA 917451709
Region: LA
Permit Category: T
Facility Id: 005712-005922
Facility Type: 0
Facility Status: Removed
Area: 6H
Permit Number: 00001533T
Permit Status: Removed

E54 **7-11 #23961** **UST FINDER RELEASE** **1028912668**
West **16107 GALE AVE** **N/A**
1/8-1/4 **INDUSTRY, CA 91745**
0.131 mi.
693 ft. **Site 10 of 13 in cluster E**

Relative:
Lower

Actual:
346 ft.

UST FINDER RELEASE:
Object ID: 66566
Lust ID: CAT0603703132
Name: 7-11 #23961
Address: 16107 GALE AVE
City,State,Zip: INDUSTRY, CA 91745
Address Match Type: PointAddress
Status: No Further Action
Population within 1500ft: 1302
Domestic Wells within 1500ft: 0
Land Use: Developed, Medium Intensity
Within SPA: No
Within WHPA: No
Within 100yr Floodplain: No
EPA Region: 9
Coordinate Source: Geocode
X Coord: -117.95567
Y Coord: 34.00861
Latitude: 34.0086099999999
Longitude: -117.955669999999

E55 West 1/8-1/4 0.131 mi. 693 ft. | **7-11 #23961**
16107 GALE AVE
INDUSTRY, CA 91745

Site 11 of 13 in cluster E

LUST Cortese HIST CORTESE CERS | **S104160206 N/A**

Relative: Lower

Actual: 346 ft.

LUST:

Name:	7-11 #23961
Address:	16107 GALE AVE
City,State,Zip:	INDUSTRY, CA 91745
Lead Agency:	LOS ANGELES RWQCB (REGION 4)
Case Type:	LUST Cleanup Site
Geo Track:	http://geotracker.waterboards.ca.gov/profile_report.asp?global_id=T0603703132
Global Id:	T0603703132
Latitude:	34.008923
Longitude:	-117.955553
Status:	Completed - Case Closed
Status Date:	09/09/1996
Case Worker:	YR
RB Case Number:	I-05922
Local Agency:	LOS ANGELES COUNTY
Potential Media Affect:	Aquifer used for drinking water supply
Potential Contaminants of Concern:	Gasoline
EPA Region:	9
Coordinate Source:	Google Geocode
Cuf Case:	YES
Begin Date:	05/30/1992
Leak Reported Date:	10/08/1992
How Discovered:	Tank Closure
Discharge Source:	Other
Discharge Cause:	Unknown
No Further Action Date:	09/09/1996
CA Water Watershed Name:	San Gabriel River - Upper San Gabriel (405.20)
Dwr Groundwater Subbasin Name:	San Gabriel Valley (4-013)
CA Enviroscreen 3 Score:	96-100% (highest scores)
CA Enviroscreen 4 Score:	90-95%
Military DOD Site:	No
RWQCB Region:	LOS ANGELES RWQCB (REGION 4)

LUST:

Global Id:	T0603703132
Contact Type:	Local Agency Caseworker
Contact Name:	JOHN AWUJO
Organization Name:	LOS ANGELES COUNTY
Address:	900 S FREMONT AVE
City:	ALHAMBRA
Email:	jawujo@dpw.lacounty.gov
Phone Number:	6264583507

Global Id:	T0603703132
Contact Type:	Regional Board Caseworker - Primary Caseworker
Contact Name:	YUE RONG
Organization Name:	LOS ANGELES RWQCB (REGION 4)
Address:	320 W. 4TH ST., SUITE 200
City:	Los Angeles
Email:	yrong@waterboards.ca.gov

LUST:

Global Id:	T0603703132

7-11 #23961 (Continued) **S104160206**

Action Type: Other
Date: 05/30/1992
Action: Leak Discovery

Global Id: T0603703132
Action Type: Other
Date: 10/08/1992
Action: Leak Reported

Global Id: T0603703132
Action Type: ENFORCEMENT
Date: 09/09/1996
Action: Closure/No Further Action Letter

LUST:
Global Id: T0603703132
Status: Open - Case Begin Date
Status Date: 05/30/1992

Global Id: T0603703132
Status: Completed - Case Closed
Status Date: 09/09/1996

LUST REG 4:
Region: 4
Regional Board: 04
County: Los Angeles
Facility Id: I-05922
Status: Case Closed
Substance: Gasoline
Case Type: Groundwater
Global ID: T0603703132
Staff: UNK
Local Agency: 19000
Cross Street: STIMSON
Date Leak Discovered: 5/30/1992
Date Leak First Reported: 10/8/1992
Date Leak Record Entered: 9/22/1992
Date Case Last Changed on Database: 10/28/1996
Date the Case was Closed: 9/9/1996
How Leak Discovered: Tank Closure
Cause of Leak: UNK
Leak Source: UNK
Approx. Dist To Production Well (ft): 3336.1637963410559102441416265
Source of Cleanup Funding: UNK
Responsible Party: SOUTHLAND CORP
RP Address: P.O. BOX 404, PLEASANTON, CA 94588
Program: LUST
Lat/Long: 34.0088227 / -1
Summary: 10/28/96 WELL ABANDONMENT PERMITS

CORTESE:
Name: 7-11 #23961
Address: 16107 GALE AVE
City,State,Zip: INDUSTRY, CA 91745

7-11 #23961 (Continued) **S104160206**

Region: CORTESE
Global ID: T0603703132
Site/Facility Type: LUST CLEANUP SITE
Cleanup Status: COMPLETED - CASE CLOSED
Flag: active
File Name: Active Open

HIST CORTESE:
edr_fname: 7-11 #23961
edr_fadd1: 16107 GALE
City,State,Zip: INDUSTRY, CA 91745
Region: CORTESE
Facility County Code: 19
Reg By: LTNKA
Reg Id: I-5922

CERS:
Name: 7-11 #23961
Address: 16107 GALE AVE
City,State,Zip: INDUSTRY, CA 91745
Site ID: 855147
CERS ID: T0603703132
CERS Description: Leaking Underground Storage Tank Cleanup Site

Affiliation:
Affiliation Type Desc: Local Agency Caseworker
Entity Name: JOHN AWUJO - LOS ANGELES COUNTY
Affiliation Address: 900 S FREMONT AVE
Affiliation City: ALHAMBRA
Affiliation State: CA
Affiliation Phone: 6264583507,

Affiliation Type Desc: Regional Board Caseworker
Entity Name: YUE RONG - LOS ANGELES RWQCB (REGION 4)
Affiliation Address: 320 W. 4TH ST., SUITE 200
Affiliation City: Los Angeles
Affiliation State: CA
Affiliation Phone: ,

E56 **7-ELEVEN STOER 23961** **HWTS** **S123756996**
West **16107 E GALE AVE** **HAZNET** **N/A**
1/8-1/4 **CITY OF INDUSTRY, CA 91745**
0.131 mi.
693 ft. **Site 12 of 13 in cluster E**

Relative:
Lower

Actual:
346 ft.

HWTS:
Name: 7-ELEVEN STOER 23961
Address: 16107 E GALE AVE
City,State,Zip: CITY OF INDUSTRY, CA 91745
EPA ID: CAD981464878
Inactive Date: 06/30/1996
Create Date: 04/10/1987
Mailing Address: PO BOX 711
Mailing City,State,Zip: DALLAS, TX 752210711
Owner Name: THE SOUTHLAND CORPORATION
Owner Address: PO BOX 711

7-ELEVEN STOER 23961 (Continued) **S123756996**

Owner City,State,Zip:	DALLAS, TX 752216022
Contact Name:	BOB DENINNO
Contact Address:	19033 W VALLEY HIGHWAY CANX V96 AH
City,State,Zip:	KENT, WA 980320000
Facility Status:	Inactive
Facility Type:	PERMANENT
Category:	STATE
Latitude:	34.008709
Longitude:	-117.955917

HAZNET:

Name:	7-ELEVEN STOER 23961
Address:	16107 E GALE AVE
City,State,Zip:	CITY OF INDUSTRY, CA 917450000
Contact:	BOB DENINNO
Telephone:	2062519155
Mailing Address:	PO BOX 711
Year:	1992
Gepaid:	CAD981464878
TSD EPA ID:	CAD099452708
CA Waste Code:	221 - Waste oil and mixed oil
Disposal Method:	R01 - Recycler
Tons:	1.8765

G57 **SOUTHERN CALIFORNIA EDISON** **SWEEPS UST** **S101585487**
SE **16333 E GALE AVE** **CA FID UST** **N/A**
1/8-1/4 **INDUSTRY, CA**
0.132 mi.
697 ft. **Site 1 of 13 in cluster G**

Relative:
Higher

Actual:
360 ft.

SWEEPS UST:

Name:	SOUTHERN CALIFORNIA EDISON
Address:	16333 E GALE AVE
City:	INDUSTRY
Status:	Active
Comp Number:	12372
Number:	9
Board Of Equalization:	44-007438
Referral Date:	06-30-89
Created Date:	06-30-89
SWRCB Tank Id:	19-000-012372-000001
Tank Status:	A
Active Date:	06-30-89
Tank Use:	UNKNOWN
STG:	W
Number Of Tanks:	1

CA FID UST:

Facility ID:	19024318
Regulated By:	UTNKA
Regulated ID:	00022249
Facility Phone:	8180000000
Mailing Address:	BOX
Mailing City,St,Zip:	INDUSTRY
Status:	Active

G58 SE 1/8-1/4 0.132 mi. 697 ft. | **SCE- WALNUT SUBSTATION**
16333 GALE AVE, E
CITY OF INDUSTRY, CA 91746

LUST Cortese CERS | **S108418271 N/A**

Site 2 of 13 in cluster G

Relative: Higher

Actual: 360 ft.

LUST:

Name:	SCE- WALNUT SUBSTATION
Address:	16333 GALE AVE, E
City,State,Zip:	CITY OF INDUSTRY, CA 91746
Lead Agency:	LOS ANGELES RWQCB (REGION 4)
Case Type:	LUST Cleanup Site
Geo Track:	http://geotracker.waterboards.ca.gov/profile_report.asp?global_id=T0603708568
Global Id:	T0603708568
Latitude:	34.0086064140854
Longitude:	-117.950908474869
Status:	Completed - Case Closed
Status Date:	10/15/2019
Case Worker:	AJL
RB Case Number:	R-12372
Local Agency:	LOS ANGELES COUNTY
File Location:	Regional Board
Local Case Number:	012249-012372
Potential Media Affect:	Under Investigation
Potential Contaminants of Concern:	Gasoline
EPA Region:	9
Coordinate Source:	Google Map Move
Cuf Case:	NO
Begin Date:	05/09/2002
Leak Reported Date:	05/13/2002
How Discovered:	Tank Closure
Discharge Source:	Tank
Stop Method:	Close and Remove Tank
No Further Action Date:	10/15/2019
CA Water Watershed Name:	San Gabriel River - Upper San Gabriel (405.20)
Dwr Groundwater Subbasin Name:	San Gabriel Valley (4-013)
CA Enviroscreen 3 Score:	86-90%
CA Enviroscreen 4 Score:	90-95%
Military DOD Site:	No
RWQCB Region:	LOS ANGELES RWQCB (REGION 4)

LUST:

Global Id:	T0603708568
Contact Type:	Regional Board Caseworker - Primary Caseworker
Contact Name:	AHMAD J. LAMAA
Organization Name:	LOS ANGELES RWQCB (REGION 4)
Address:	320 West 4th Street Suite 200
City:	Los Angeles
Email:	alamaa@waterboards.ca.gov
Global Id:	T0603708568
Contact Type:	Local Agency Caseworker
Contact Name:	MANUEL R REGALADO
Organization Name:	LOS ANGELES COUNTY
Address:	900 S. FREMONT AVE.
City:	ALHAMBRA
Email:	mregalad@dpw.lacounty.gov
Global Id:	T0603708568
Contact Type:	Local Agency Caseworker

SCE- WALNUT SUBSTATION (Continued) **S108418271**

Contact Name: RANI IYER
Organization Name: LOS ANGELES COUNTY
Address: 900 S. FREMONT AVE.
City: ALHAMBRA
Email: riyer@dpw.lacounty.gov

LUST:

Global Id: T0603708568
Action Type: ENFORCEMENT
Date: 10/15/2019
Action: Closure/No Further Action Letter

Global Id: T0603708568
Action Type: ENFORCEMENT
Date: 08/14/2019
Action: State Water Board - Closure Order - #2019-0041

Global Id: T0603708568
Action Type: ENFORCEMENT
Date: 04/10/2019
Action: Notification - Public Notice of Case Closure

Global Id: T0603708568
Action Type: Other
Date: 05/13/2002
Action: Leak Reported

Global Id: T0603708568
Action Type: ENFORCEMENT
Date: 09/22/2009
Action: Staff Letter

Global Id: T0603708568
Action Type: RESPONSE
Date: 10/22/2009
Action: Other Report / Document

Global Id: T0603708568
Action Type: RESPONSE
Date: 07/11/2014
Action: Conceptual Site Model

Global Id: T0603708568
Action Type: REMEDIATION
Date: 05/13/2002

Global Id: T0603708568
Action Type: ENFORCEMENT
Date: 06/25/2009
Action: Referral to Regional Board

Global Id: T0603708568
Action Type: ENFORCEMENT
Date: 09/10/2019
Action: Site Visit / Inspection / Sampling

Global Id: T0603708568

SCE- WALNUT SUBSTATION (Continued) **S108418271**

Action Type: Other
Date: 05/09/2002
Action: Leak Discovery

Global Id: T0603708568
Action Type: RESPONSE
Date: 12/12/2016
Action: Request for Closure - Regulator Responded

LUST:
Global Id: T0603708568
Status: Open - Case Begin Date
Status Date: 05/09/2002

Global Id: T0603708568
Status: Open - Site Assessment
Status Date: 05/13/2002

Global Id: T0603708568
Status: Open - Referred
Status Date: 06/25/2009

Global Id: T0603708568
Status: Open - Site Assessment
Status Date: 09/22/2009

Global Id: T0603708568
Status: Open - Eligible for Closure
Status Date: 06/10/2016

Global Id: T0603708568
Status: Completed - Case Closed
Status Date: 10/15/2019

CORTESE:
Name: SCE- WALNUT SUBSTATION
Address: 16333 GALE AVE, E
City,State,Zip: CITY OF INDUSTRY, CA 91746
Region: CORTESE
Global ID: T0603708568
Site/Facility Type: LUST CLEANUP SITE
Cleanup Status: COMPLETED - CASE CLOSED
Flag: active
File Name: Active Open

CERS:
Name: SCE- WALNUT SUBSTATION
Address: 16333 GALE AVE, E
City,State,Zip: CITY OF INDUSTRY, CA 91746
Site ID: 858493
CERS ID: T0603708568
CERS Description: Leaking Underground Storage Tank Cleanup Site

Affiliation:
Affiliation Type Desc: Local Agency Caseworker

SCE- WALNUT SUBSTATION (Continued) **S108418271**

Entity Name:	RANI IYER - LOS ANGELES COUNTY
Affiliation Address:	900 S. FREMONT AVE.
Affiliation City:	ALHAMBRA
Affiliation State:	CA
Affiliation Phone:	,
Affiliation Type Desc:	Regional Board Caseworker
Entity Name:	AHMAD J. LAMAA - LOS ANGELES RWQCB (REGION 4)
Affiliation Address:	320 West 4th Street Suite 200
Affiliation City:	Los Angeles
Affiliation State:	CA
Affiliation Phone:	,

E59 West 1/8-1/4 0.133 mi. 700 ft. **7-ELEVEN STORE 23961 (2135)** **HIST UST** **U001569668**
16107 E GAIL AVE **N/A**
CITY OF INDUSTRY, CA 91745

Site 13 of 13 in cluster E

Relative: Lower
Actual: 344 ft.

HIST UST:

Name:	7-ELEVEN STORE 23961 (2135)
Address:	16107 E GAIL AVE
City,State,Zip:	CITY OF INDUSTRY, CA 91745
File Number:	00028c4e
URL:	https://documents.geotracker.waterboards.ca.gov/ustpdfs/pdf/00028c4e.pdf
Region:	STATE
Facility ID:	00000005296
Facility Type:	Gas Station
Contact Name:	KURT NILL
Telephone:	7145999361
Owner Name:	THE SOUTHLAND CORPORATION
Owner Address:	1240 S. STATE COLLEGE BLVD., S
Owner City,St,Zip:	ANAHEIM, CA 92806
Total Tanks:	0003
Tank Num:	001
Container Num:	1
Year Installed:	1983
Tank Capacity:	00010000
Tank Used for:	PRODUCT
Type of Fuel:	UNLEADED
Leak Detection:	Stock Inventor, 10
Tank Num:	002
Container Num:	2
Year Installed:	1983
Tank Capacity:	00010000
Tank Used for:	PRODUCT
Type of Fuel:	REGULAR
Leak Detection:	Stock Inventor, 10
Tank Num:	003
Container Num:	3
Year Installed:	1983
Tank Capacity:	00010000
Tank Used for:	PRODUCT
Type of Fuel:	06

7-ELEVEN STORE 23961 (2135) (Continued) **U001569668**

Leak Detection: Stock Inventor, 10

Click here for Geo Tracker PDF:

F60 **INTERSTATE CONSOLIDATION** **HWTS** **S124554062**
WNW **950 S STIMSON** **N/A**
1/8-1/4 **CITY OF INDUSTRY, CA 91747**
0.136 mi.
720 ft. **Site 3 of 24 in cluster F**

Relative:
Lower

Actual:
341 ft.

HWTS:

Name:	INTERSTATE CONSOLIDATION
Address:	950 S STIMSON
City,State,Zip:	CITY OF INDUSTRY, CA 91747
EPA ID:	CAC001269368
Inactive Date:	10/25/2000
Create Date:	11/04/1997
Mailing Address:	5800 SHEILA ST
Mailing City,State,Zip:	LOS ANGELES, CA 900400000
Owner Name:	INTERSTATE CONSOLIDATION
Owner Address:	5800 SHEILA ST
Owner City,State,Zip:	LOS ANGELES, CA 900400000
Contact Name:	FRANK COLLICA
Contact Address:	5800 SHEILA ST
City,State,Zip:	LOS ANGELES, CA 900400000
Facility Status:	Inactive
Facility Type:	TEMPORARY
Category:	STATE
Latitude:	34.010065
Longitude:	-117.955457

F61 **TNT LOGISTICS** **HWTS** **S112918252**
WNW **950 STIMSON** **HAZNET** **N/A**
1/8-1/4 **CITY OF INDUSTRY, CA 91746**
0.136 mi.
720 ft. **Site 4 of 24 in cluster F**

Relative:
Lower

Actual:
341 ft.

HWTS:

Name:	TNT LOGISTICS
Address:	950 STIMSON
City,State,Zip:	CITY OF INDUSTRY, CA 91746
EPA ID:	CAC002422183
Inactive Date:	09/10/2002
Create Date:	07/25/2001
Mailing Address:	833 E 8TH ST
Mailing City,State,Zip:	STOCKTON, CA 952060000
Owner Name:	TNT LOGISTICS
Owner Address:	833 E 8TH ST
Owner City,State,Zip:	STOCKTON, CA 952060000
Contact Name:	LARRY DUNN/TRANSLOADING
Contact Address:	1313 E 6TH ST
City,State,Zip:	LOS ANGELES, CA 900210000
Facility Status:	Inactive
Facility Type:	TEMPORARY
Category:	STATE
Latitude:	34.010065

TNT LOGISTICS (Continued) **S112918252**

Longitude: -117.955457

HAZNET:
Name: TNT LOGISTICS
Address: 950 STIMSON
City,State,Zip: CITY OF INDUSTRY, CA 917460000
Contact: LARRY DUNN/TRANSLOADING
Telephone: 2136288000
Mailing Address: 833 E 8TH ST

Year: 2001
Gepaid: CAC002422183
TSD EPA ID: CAT080033681
CA Waste Code: 352 - Other organic solids
Disposal Method: D80 - Disposal, Land Fill
Tons: 0.6

Additional Information:
Year: 2001
Gen EPA ID: CAC002422183

Shipment Date: 20010921
Creation Date: 12/17/2001 0:00:00
Receipt Date: 20010927
Manifest ID: 96228368
Trans EPA ID: CAD047456678
TSDF EPA ID: CAT080033681
Waste Code Description: 352 - Other organic solids
Meth Code: D80 - Disposal, Land Fill
Quantity Tons: 0.4
Waste Quantity: 800
Quantity Unit: P

Shipment Date: 20010728
Creation Date: 10/3/2001 0:00:00
Receipt Date: 20010809
Manifest ID: 98388021
Trans EPA ID: CAD047456678
TSDF EPA ID: CAT080033681
Waste Code Description: 352 - Other organic solids
Meth Code: D80 - Disposal, Land Fill
Quantity Tons: 0.2
Waste Quantity: 400
Quantity Unit: P

F62 **ON TRACK TRANSPORTATION** **HWTS** **S112930364**
WNW **950 S STIMSON AVE** **HAZNET** **N/A**
1/8-1/4 **INDUSTRY, CA 91747**
0.136 mi.
720 ft. **Site 5 of 24 in cluster F**

Relative:
Lower
Actual:
341 ft.

HWTS:
Name: ON TRACK TRANSPORTATION
Address: 950 S STIMSON AVE
City,State,Zip: INDUSTRY, CA 91747
EPA ID: CAC002566109

ON TRACK TRANSPORTATION (Continued) **S112930364**

Inactive Date:	12/02/2003
Create Date:	06/04/2003
Mailing Address:	1528 W WASHINGTON BLVD
Mailing City,State,Zip:	MONTEBELLO, CA 90640
Owner Name:	ON TRACK TRANSPORTATION
Owner Address:	1528 W WASHINGTON BLVD
Owner City,State,Zip:	MONTEBELLO, CA 90640
Contact Name:	ALBERTO GUILLEN
Contact Address:	1528 W WASHINGTON BLVD
City,State,Zip:	MONTEBELLO, CA 90640
Facility Status:	Inactive
Facility Type:	TEMPORARY
Category:	STATE
Latitude:	34.010065
Longitude:	-117.955457

HAZNET:

Name:	ON TRACK TRANSPORTATION
Address:	950 S STIMSON AVE
City,State,Zip:	INDUSTRY, CA 91747
Contact:	ALBERTO GUILLEN
Telephone:	3237279100
Mailing Address:	1528 W WASHINGTON BLVD
Year:	2003
Gepaid:	CAC002566109
TSD EPA ID:	CAT080033681
CA Waste Code:	352 - Other organic solids
Disposal Method:	D80 - Disposal, Land Fill
Tons:	0.2

Additional Information:

Year:	2003
Gen EPA ID:	CAC002566109
Shipment Date:	20030605
Creation Date:	7/22/2004 8:36:14
Receipt Date:	20030611
Manifest ID:	98388142
Trans EPA ID:	CAD047456678
TSDF EPA ID:	CAT080033681
TSDF Alt EPA ID:	CAT080033681
Waste Code Description:	352 - Other organic solids
Meth Code:	D80 - Disposal, Land Fill
Quantity Tons:	0.2
Waste Quantity:	400
Quantity Unit:	P

F63 WNW 1/8-1/4 0.136 mi. 720 ft. | **XLT TRANSPORTATION INC**
950 STIMSON
CITY OF INDUSTRY, CA 91746

Site 6 of 24 in cluster F

HWTS **S112915254**
HAZNET **N/A**

Relative: Lower

Actual: 341 ft.

HWTS:

Name:	XLT TRANSPORTATION INC
Address:	950 STIMSON
City,State,Zip:	CITY OF INDUSTRY, CA 91746
EPA ID:	CAC002357671
Inactive Date:	01/11/2002
Create Date:	07/03/2001
Mailing Address:	6014 S EASTERN AVE
Mailing City,State,Zip:	COMMERCE, CA 900400000
Owner Name:	XLT TRANSPORTATION INC
Owner Address:	6014 S EASTERN AVE
Owner City,State,Zip:	COMMERCE, CA 900400000
Contact Name:	EFREN JAIME/ SAFE COORD
Contact Address:	6014 S EASTERN AVE
City,State,Zip:	COMMERCE, CA 900400000
Facility Status:	Inactive
Facility Type:	TEMPORARY
Category:	STATE
Latitude:	34.010065
Longitude:	-117.955457

HAZNET:

Name:	XLT TRANSPORTATION INC
Address:	950 STIMSON
City,State,Zip:	CITY OF INDUSTRY, CA 917460000
Contact:	EFREN JAIME/ SAFE COORD
Telephone:	3237288121
Mailing Address:	6014 S EASTERN AVE
Year:	2001
Gepaid:	CAC002357671
TSD EPA ID:	CAT080033681
CA Waste Code:	352 - Other organic solids
Disposal Method:	D80 - Disposal, Land Fill
Tons:	0.75

Additional Information:

Year:	2001
Gen EPA ID:	CAC002357671
Shipment Date:	20010703
Creation Date:	10/1/2001 0:00:00
Receipt Date:	20010709
Manifest ID:	96228366
Trans EPA ID:	CAD047456678
TSDF EPA ID:	CAT080033681
Waste Code Description:	352 - Other organic solids
Meth Code:	D80 - Disposal, Land Fill
Quantity Tons:	0.75
Waste Quantity:	1500
Quantity Unit:	P

XLT TRANSPORTATION INC (Continued) **S112915254**

F64 **WARSAW CHEMICAL** **HWTS** **S112939445**
WNW **950 STIMSON** **HAZNET** **N/A**
1/8-1/4 **CITY OF INDUSTRY, CA 91747**
0.137 mi.
721 ft. **Site 7 of 24 in cluster F**

Relative:
Lower

Actual:
341 ft.

HWTS:

Name:	WARSAW CHEMICAL
Address:	950 STIMSON
City,State,Zip:	CITY OF INDUSTRY, CA 91747
EPA ID:	CAC002580493
Inactive Date:	03/07/2005
Create Date:	08/03/2004
Mailing Address:	390 ARGONNE RD
Mailing City,State,Zip:	WARSAW, IN 46580
Owner Name:	WARSAW CHEMICALS
Owner Address:	390 ARGONNE RD
Owner City,State,Zip:	WARSAW, CA 46580
Contact Name:	VIC GAMBLE
Contact Address:	390 ARGONNE RD
City,State,Zip:	WARSAW, IN 46580
Facility Status:	Inactive
Facility Type:	TEMPORARY
Category:	STATE
Latitude:	34.01024
Longitude:	-117.955375

HAZNET:

Name:	WARSAW CHEMICAL
Address:	950 STIMSON
City,State,Zip:	CITY OF INDUSTRY, CA 917470000
Contact:	VIC GAMBLE
Telephone:	8005483396
Mailing Address:	390 ARGONNE RD
Year:	2004
Gepaid:	CAC002580493
TSD EPA ID:	CAD044429835
CA Waste Code:	181 - Other inorganic solid waste
Disposal Method:	D99 - Disposal, Other
Tons:	0.1

Additional Information:

Year:	2004
Gen EPA ID:	CAC002580493
Shipment Date:	20040809
Creation Date:	11/5/2004 18:32:00
Receipt Date:	20040810
Manifest ID:	98388179
Trans EPA ID:	CAR000148270
Trans Name:	TRANSLOADING ENVIRONMENTAL CORP
TSDF EPA ID:	CAD044429835
Trans Name:	TERIS WEST
TSDF Alt EPA ID:	CAD044429835

WARSAW CHEMICAL (Continued) **S112939445**

Waste Code Description:	181 - Other inorganic solid waste Organics
RCRA Code:	D001
Meth Code:	D99 - Disposal, Other
Quantity Tons:	0.1
Waste Quantity:	200
Quantity Unit:	P

G65 **AST** **A100344596**
SE **16333 E GALE AVE** **N/A**
1/8-1/4 **INDUSTRY, CA**
0.137 mi.
725 ft. **Site 3 of 13 in cluster G**

Relative:
Higher

Actual:
360 ft.

AST:

Address:	16333 E GALE AVE
City/Zip:	INDUSTRY,
Certified Unified Program Agencies:	Los Angeles County
Owner:	SO CAL EDISON (WALNUT SUB)
Total Gallons:	3702

G66 **SO CAL EDISON CO** **HIST UST** **U001569666**
SE **16333 GALE AVE** **EMI** **N/A**
1/8-1/4 **CITY OF INDUSTRY, CA 91745**
0.137 mi.
725 ft. **Site 4 of 13 in cluster G**

Relative:
Higher

Actual:
360 ft.

HIST UST:

Name:	WALNUT SUBSTATION
Address:	16333 GALE AVE
City,State,Zip:	CITY OF INDUSTRY, CA 91744
Region:	STATE
Facility ID:	00000022249
Facility Type:	Other
Other Type:	ELECTRIC UTILITY
Contact Name:	F J COMEZ
Telephone:	8185721801
Owner Name:	SOUTHERN CALIFORNIA EDISON CO.
Owner Address:	2244 WALNUT GROVE AVENUE
Owner City,St,Zip:	ROSEMEAD, CA 91770
Total Tanks:	0001
Tank Num:	001
Container Num:	310
Year Installed:	1961
Tank Capacity:	00001000
Tank Used for:	PRODUCT
Type of Fuel:	UNLEADED
Leak Detection:	None

EMI:

Name:	SO CAL EDISON CO
Address:	16333 GALE AVE
City,State,Zip:	CITY OF INDUSTRY, CA 91745
Year:	2022
County Code:	19
Air Basin:	SC

SO CAL EDISON CO (Continued) **U001569666**

Facility ID:	1091
Air District Name:	SC
SIC Code:	4911
Air District Name:	SOUTH COAST AQMD
Total Organic Hydrocarbon Gases Tons/Yr:	.00829860516943677970456 9
Reactive Organic Gases Tons/Yr:	0.008002
Carbon Monoxide Emissions Tons/Yr:	0.00576
NOX - Oxides of Nitrogen Tons/Yr:	0.02
SOX - Oxides of Sulphur Tons/Yr:	1.19e-005
Particulate Matter Tons/Yr:	0.00189
Part. Matter 10 Micrometers and Smllr Tons/Yr:	0.00187866

G67 **SCE WALNUT SUBSTATION** **CERS HAZ WASTE** **S113010533**
SE **16333 GALE AVE** **CERS TANKS** **N/A**
1/8-1/4 **INDUSTRY, CA 91745** **HWTS**
0.137 mi. **HAZNET**
725 ft. **Site 5 of 13 in cluster G** **CERS**

Relative:
Higher

Actual:
360 ft.

CERS HAZ WASTE:

Name:	SCE WALNUT SUBSTATION
Address:	16333 GALE AVE
City,State,Zip:	INDUSTRY, CA 91745
Site ID:	69614
CERS ID:	10159863
CERS Description:	Hazardous Waste Generator

CERS TANKS:

Name:	SCE WALNUT SUBSTATION
Address:	16333 GALE AVE
City,State,Zip:	INDUSTRY, CA 91745
Site ID:	69614
CERS ID:	10159863
CERS Description:	Aboveground Petroleum Storage

HWTS:

Name:	SOUTHERN CALIFORNIA EDISON WALNUT SUBSTATION
Address:	16333 GALE AVE
City,State,Zip:	CITY OF INDUSTRY, CA 91745
EPA ID:	CAD981694128
Inactive Date:	06/30/2018
Create Date:	04/10/1987
Mailing Address:	PO BOX 800
Mailing City,State,Zip:	ROSEMEAD, CA 917700000
Owner Name:	SOUTHERN CALIFORNIA EDISON
Owner Address:	PO BOX 800
Owner City,State,Zip:	ROSEMEAD, CA 917700000
Contact Name:	SARA M. DUVALL
Contact Address:	P.O. BOX 800
City,State,Zip:	ROSEMEAD, CA 91770
Facility Status:	Inactive
Facility Type:	PERMANENT
Category:	STATE
Latitude:	34.007099
Longitude:	-117.950423

NAICS:

EPA ID:	CAD981694128

SCE WALNUT SUBSTATION (Continued) **S113010533**

Create Date:	2004-10-20 10:23:57.043
NAICS Code:	221112
NAICS Description:	Fossil Fuel Electric Power Generation
Issued EPA ID Date:	1987-04-10 00:00:00
Inactive Date:	2018-06-30 00:00:00
Facility Name:	SOUTHERN CALIFORNIA EDISON WALNUT SUBSTATION
Facility Address:	16333 GALE AVE
Facility City:	CITY OF INDUSTRY
Facility State:	CA
Facility Zip:	917451710

HAZNET:

Name:	SOUTHERN CALIFORNIA EDISON WALNUT SUBSTATION
Address:	16333 GALE AVE
City,State,Zip:	CITY OF INDUSTRY, CA 917451710
Contact:	STAN MARSH
Telephone:	6263029711
Mailing Address:	2244 WALNUT GROVE AVE
Year:	2009
Gepaid:	CAD981694128
TSD EPA ID:	CAD050806850
CA Waste Code:	352 - Other organic solids
Disposal Method:	H141 - Storage, Bulking, And/Or Transfer Off Site--No Treatment/Reovery (H010-H129) Or (H131-H135)
Tons:	0.15
Year:	2009
Gepaid:	CAD981694128
TSD EPA ID:	CAD050806850
CA Waste Code:	223 - Unspecified oil-containing waste
Disposal Method:	H141 - Storage, Bulking, And/Or Transfer Off Site--No Treatment/Reovery (H010-H129) Or (H131-H135)
Tons:	0.425
Year:	2009
Gepaid:	CAD981694128
TSD EPA ID:	CAD009007626
CA Waste Code:	151 - Asbestos containing waste
Disposal Method:	H132 - Landfill Or Surface Impoundment That Will Be Closed As Landfill(To Include On-Site Treatment And/Or Stabilization)
Tons:	0.8
Year:	2009
Gepaid:	CAD981694128
TSD EPA ID:	CAD050806850
CA Waste Code:	181 - Other inorganic solid waste
Disposal Method:	H141 - Storage, Bulking, And/Or Transfer Off Site--No Treatment/Reovery (H010-H129) Or (H131-H135)
Tons:	0.1375
Year:	2009
Gepaid:	CAD981694128
TSD EPA ID:	CAD050806850
CA Waste Code:	261 - Polychlorinated biphenyls and material containing PCBs
Disposal Method:	H141 - Storage, Bulking, And/Or Transfer Off Site--No

SCE WALNUT SUBSTATION (Continued) **S113010533**

	Treatment/Reovery (H010-H129) Or (H131-H135)
Tons:	2.11
Year:	2008
Gepaid:	CAD981694128
TSD EPA ID:	CAD050806850
CA Waste Code:	261 - Polychlorinated biphenyls and material containing PCBs
Disposal Method:	H141 - Storage, Bulking, And/Or Transfer Off Site--No Treatment/Reovery (H010-H129) Or (H131-H135)
Tons:	4.15604
Year:	2008
Gepaid:	CAD981694128
TSD EPA ID:	CAD050806850
CA Waste Code:	223 - Unspecified oil-containing waste
Disposal Method:	H141 - Storage, Bulking, And/Or Transfer Off Site--No Treatment/Reovery (H010-H129) Or (H131-H135)
Tons:	0.5401
Year:	2008
Gepaid:	CAD981694128
TSD EPA ID:	CAD050806850
CA Waste Code:	221 - Waste oil and mixed oil
Disposal Method:	H141 - Storage, Bulking, And/Or Transfer Off Site--No Treatment/Reovery (H010-H129) Or (H131-H135)
Tons:	0.07
Year:	2008
Gepaid:	CAD981694128
TSD EPA ID:	CAD050806850
CA Waste Code:	731 - Liquids with polychloronated biphenyls >= 50 Mg./L
Disposal Method:	H141 - Storage, Bulking, And/Or Transfer Off Site--No Treatment/Reovery (H010-H129) Or (H131-H135)
Tons:	0.14987
Year:	2008
Gepaid:	CAD981694128
TSD EPA ID:	CAD050806850
CA Waste Code:	211 - Halogenated solvents (chloroforms, methyl chloride, perchloroethylene, etc)
Disposal Method:	H141 - Storage, Bulking, And/Or Transfer Off Site--No Treatment/Reovery (H010-H129) Or (H131-H135)
Tons:	0.14

Click this hyperlink while viewing on your computer to access
97 additional CA HAZNET: record(s) in the EDR Site Report.

Additional Information:

Year:	2009
Gen EPA ID:	CAD981694128
Shipment Date:	20090903
Creation Date:	12/8/2009 18:30:18
Receipt Date:	20090903
Manifest ID:	002686769FLE
Trans EPA ID:	MAD039322250

SCE WALNUT SUBSTATION (Continued) **S113010533**

Trans Name:	CLEAN HARBORS ENVIRONMENTAL SERVICES INC
TSDF EPA ID:	CAD050806850
Trans Name:	CLEAN HARBORS LOS ANGELES LLC
Waste Code Description:	261 - Not reported
Meth Code:	H141 - Storage, Bulking, And/Or Transfer Off Site--No Treatment/Reovery (H010-H129) Or (H131-H135)
Quantity Tons:	0.275
Waste Quantity:	550
Quantity Unit:	P
Shipment Date:	20090730
Creation Date:	10/13/2009 18:30:10
Receipt Date:	20090730
Manifest ID:	002684397FLE
Trans EPA ID:	MAD039322250
Trans Name:	CLEAN HARBORS ENVIRONMENTAL SERVICES INC
TSDF EPA ID:	CAD050806850
Trans Name:	CLEAN HARBORS LOS ANGELES LLC
Waste Code Description:	261 - Not reported
Meth Code:	H141 - Storage, Bulking, And/Or Transfer Off Site--No Treatment/Reovery (H010-H129) Or (H131-H135)
Quantity Tons:	0.475
Waste Quantity:	950
Quantity Unit:	P
Shipment Date:	20090702
Creation Date:	10/12/2009 18:30:08
Receipt Date:	20090702
Manifest ID:	002684105FLE
Trans EPA ID:	MAD039322250
Trans Name:	CLEAN HARBORS ENVIRONMENTAL SERVICES INC
TSDF EPA ID:	CAD050806850
Trans Name:	CLEAN HARBORS LOS ANGELES LLC
Waste Code Description:	261 - Not reported
Meth Code:	H141 - Storage, Bulking, And/Or Transfer Off Site--No Treatment/Reovery (H010-H129) Or (H131-H135)
Quantity Tons:	0.175
Waste Quantity:	350
Quantity Unit:	P
Shipment Date:	20090702
Creation Date:	10/12/2009 18:30:08
Receipt Date:	20090702
Manifest ID:	002684105FLE
Trans EPA ID:	MAD039322250
Trans Name:	CLEAN HARBORS ENVIRONMENTAL SERVICES INC
TSDF EPA ID:	CAD050806850
Trans Name:	CLEAN HARBORS LOS ANGELES LLC
Waste Code Description:	181 - Other inorganic solid waste Organics
Meth Code:	H141 - Storage, Bulking, And/Or Transfer Off Site--No Treatment/Reovery (H010-H129) Or (H131-H135)
Quantity Tons:	0.1375
Waste Quantity:	275
Quantity Unit:	P
Shipment Date:	20090702
Creation Date:	10/12/2009 18:30:08

SCE WALNUT SUBSTATION (Continued) **S113010533**

Receipt Date:	20090702
Manifest ID:	002684105FLE
Trans EPA ID:	MAD039322250
Trans Name:	CLEAN HARBORS ENVIRONMENTAL SERVICES INC
TSDF EPA ID:	CAD050806850
Trans Name:	CLEAN HARBORS LOS ANGELES LLC
Waste Code Description:	223 - Unspecified oil-containing waste
Meth Code:	H141 - Storage, Bulking, And/Or Transfer Off Site--No Treatment/Reovery (H010-H129) Or (H131-H135)
Quantity Tons:	0.425
Waste Quantity:	850
Quantity Unit:	P
Shipment Date:	20090604
Creation Date:	8/12/2009 18:30:08
Receipt Date:	20090604
Manifest ID:	002688290FLE
Trans EPA ID:	MAD039322250
Trans Name:	CLEAN HARBORS ENVIRONMENTAL SERVICES INC
TSDF EPA ID:	CAD050806850
Trans Name:	CLEAN HARBORS LOS ANGELES LLC
Waste Code Description:	261 - Not reported
Meth Code:	H141 - Storage, Bulking, And/Or Transfer Off Site--No Treatment/Reovery (H010-H129) Or (H131-H135)
Quantity Tons:	1
Waste Quantity:	2000
Quantity Unit:	P
Shipment Date:	20090604
Creation Date:	8/12/2009 18:30:08
Receipt Date:	20090604
Manifest ID:	002688290FLE
Trans EPA ID:	MAD039322250
Trans Name:	CLEAN HARBORS ENVIRONMENTAL SERVICES INC
TSDF EPA ID:	CAD050806850
Trans Name:	CLEAN HARBORS LOS ANGELES LLC
Waste Code Description:	352 - Other organic solids
RCRA Code:	F005
Meth Code:	H141 - Storage, Bulking, And/Or Transfer Off Site--No Treatment/Reovery (H010-H129) Or (H131-H135)
Quantity Tons:	0.15
Waste Quantity:	300
Quantity Unit:	P
Additional Code 1:	F003
Additional Code 2:	F001
Shipment Date:	20090326
Creation Date:	5/11/2009 18:30:09
Receipt Date:	20090402
Manifest ID:	003709941JJK
Trans EPA ID:	CAD073609893
Trans Name:	KARCHER ENVIRONMENTAL INC
TSDF EPA ID:	CAD009007626
Trans Name:	AZUSA LAND RECLAMATION
Waste Code Description:	151 - Asbestos-containing waste
Meth Code:	H132 - Landfill Or Surface Impoundment That Will Be Closed As Landfill(To Include On-Site Treatment And/Or Stabilization)

SCE WALNUT SUBSTATION (Continued) **S113010533**

Quantity Tons:	0.4
Waste Quantity:	1
Quantity Unit:	Y
Shipment Date:	20090325
Creation Date:	5/11/2009 18:30:09
Receipt Date:	20090402
Manifest ID:	003709937JJK
Trans EPA ID:	CAD073609893
Trans Name:	KARCHER ENVIRONMENTAL INC
TSDF EPA ID:	CAD009007626
Trans Name:	AZUSA LAND RECLAMATION
Waste Code Description:	151 - Asbestos-containing waste
Meth Code:	H132 - Landfill Or Surface Impoundment That Will Be Closed As Landfill(To Include On-Site Treatment And/Or Stabilization)
Quantity Tons:	0.4
Waste Quantity:	1
Quantity Unit:	Y
Shipment Date:	20090305
Creation Date:	6/16/2009 18:30:30
Receipt Date:	20090305
Manifest ID:	001753403FLE
Trans EPA ID:	MAD039322250
Trans Name:	CLEAN HARBORS ENVIRONMENTAL SERVICES INC
TSDF EPA ID:	CAD050806850
Trans Name:	CLEAN HARBORS LOS ANGELES LLC
Waste Code Description:	261 - Not reported
Meth Code:	H141 - Storage, Bulking, And/Or Transfer Off Site--No Treatment/Reovery (H010-H129) Or (H131-H135)
Quantity Tons:	0.185
Waste Quantity:	370
Quantity Unit:	P

Additional Information:

Year:	2008
Gen EPA ID:	CAD981694128
Shipment Date:	20081002
Creation Date:	1/9/2009 18:30:19
Receipt Date:	20081002
Manifest ID:	001751508FLE
Trans EPA ID:	MAD039322250
Trans Name:	CLEAN HARBORS ENVIRONMENTAL SERVICES INC
TSDF EPA ID:	CAD050806850
Trans Name:	CLEAN HARBORS LOS ANGELES LLC
Waste Code Description:	223 - Unspecified oil-containing waste
Meth Code:	- Not reported
Quantity Tons:	0.2
Waste Quantity:	400
Quantity Unit:	P
Shipment Date:	20081002
Creation Date:	1/9/2009 18:30:19
Receipt Date:	20081002
Manifest ID:	001751508FLE
Trans EPA ID:	MAD039322250

SCE WALNUT SUBSTATION (Continued) **S113010533**

Trans Name:	CLEAN HARBORS ENVIRONMENTAL SERVICES INC
TSDF EPA ID:	CAD050806850
Trans Name:	CLEAN HARBORS LOS ANGELES LLC
Waste Code Description:	223 - Unspecified oil-containing waste
Meth Code:	H141 - Storage, Bulking, And/Or Transfer Off Site--No Treatment/Reovery (H010-H129) Or (H131-H135)
Quantity Tons:	0.025
Waste Quantity:	50
Quantity Unit:	P
Shipment Date:	20081002
Creation Date:	1/9/2009 18:30:19
Receipt Date:	20081002
Manifest ID:	001751508FLE
Trans EPA ID:	MAD039322250
Trans Name:	CLEAN HARBORS ENVIRONMENTAL SERVICES INC
TSDF EPA ID:	CAD050806850
Trans Name:	CLEAN HARBORS LOS ANGELES LLC
Waste Code Description:	261 - Not reported
Meth Code:	H141 - Storage, Bulking, And/Or Transfer Off Site--No Treatment/Reovery (H010-H129) Or (H131-H135)
Quantity Tons:	3.3
Waste Quantity:	6600
Quantity Unit:	P
Shipment Date:	20080612
Creation Date:	9/4/2008 18:30:07
Receipt Date:	20080612
Manifest ID:	001752279FLE
Trans EPA ID:	MAD039322250
Trans Name:	CLEAN HARBORS ENVIRONMENTAL SERVICES INC
TSDF EPA ID:	CAD050806850
Trans Name:	CLEAN HARBORS LOS ANGELES LLC
Waste Code Description:	261 - Not reported
Meth Code:	H141 - Storage, Bulking, And/Or Transfer Off Site--No Treatment/Reovery (H010-H129) Or (H131-H135)
Quantity Tons:	0.02204
Waste Quantity:	20
Quantity Unit:	K
Shipment Date:	20080612
Creation Date:	9/4/2008 18:30:07
Receipt Date:	20080612
Manifest ID:	001752279FLE
Trans EPA ID:	MAD039322250
Trans Name:	CLEAN HARBORS ENVIRONMENTAL SERVICES INC
TSDF EPA ID:	CAD050806850
Trans Name:	CLEAN HARBORS LOS ANGELES LLC
Waste Code Description:	731 - Liquids with polychlorinated biphenyls > 50 mg/l
Meth Code:	H141 - Storage, Bulking, And/Or Transfer Off Site--No Treatment/Reovery (H010-H129) Or (H131-H135)
Quantity Tons:	0.14987
Waste Quantity:	136
Quantity Unit:	K
Shipment Date:	20080612
Creation Date:	9/4/2008 18:30:07

SCE WALNUT SUBSTATION (Continued) **S113010533**

Receipt Date:	20080612
Manifest ID:	001752279FLE
Trans EPA ID:	MAD039322250
Trans Name:	CLEAN HARBORS ENVIRONMENTAL SERVICES INC
TSDF EPA ID:	CAD050806850
Trans Name:	CLEAN HARBORS LOS ANGELES LLC
Waste Code Description:	352 - Other organic solids
RCRA Code:	F005
Meth Code:	H141 - Storage, Bulking, And/Or Transfer Off Site--No Treatment/Reovery (H010-H129) Or (H131-H135)
Quantity Tons:	0.1
Waste Quantity:	200
Quantity Unit:	P
Additional Code 1:	F003
Additional Code 2:	F001
Shipment Date:	20080606
Creation Date:	8/29/2008 18:30:24
Receipt Date:	20080606
Manifest ID:	001752239FLE
Trans EPA ID:	MAD039322250
Trans Name:	CLEAN HARBORS ENVIRONMENTAL SERVICES INC
TSDF EPA ID:	CAD050806850
Trans Name:	CLEAN HARBORS LOS ANGELES LLC
Waste Code Description:	352 - Other organic solids
RCRA Code:	F005
Meth Code:	H141 - Storage, Bulking, And/Or Transfer Off Site--No Treatment/Reovery (H010-H129) Or (H131-H135)
Quantity Tons:	0.6
Waste Quantity:	1200
Quantity Unit:	P
Additional Code 1:	F003
Additional Code 2:	F001
Shipment Date:	20080606
Creation Date:	8/29/2008 18:30:24
Receipt Date:	20080606
Manifest ID:	001752239FLE
Trans EPA ID:	MAD039322250
Trans Name:	CLEAN HARBORS ENVIRONMENTAL SERVICES INC
TSDF EPA ID:	CAD050806850
Trans Name:	CLEAN HARBORS LOS ANGELES LLC
Waste Code Description:	261 - Not reported
Meth Code:	H141 - Storage, Bulking, And/Or Transfer Off Site--No Treatment/Reovery (H010-H129) Or (H131-H135)
Quantity Tons:	0.834
Waste Quantity:	200
Quantity Unit:	G
Shipment Date:	20080606
Creation Date:	8/29/2008 18:30:24
Receipt Date:	20080606
Manifest ID:	001752239FLE
Trans EPA ID:	MAD039322250
Trans Name:	CLEAN HARBORS ENVIRONMENTAL SERVICES INC
TSDF EPA ID:	CAD050806850
Trans Name:	CLEAN HARBORS LOS ANGELES LLC

SCE WALNUT SUBSTATION (Continued) **S113010533**

Waste Code Description:	223 - Unspecified oil-containing waste
Meth Code:	H141 - Storage, Bulking, And/Or Transfer Off Site--No Treatment/Reovery (H010-H129) Or (H131-H135)
Quantity Tons:	0.1251
Waste Quantity:	30
Quantity Unit:	G
Shipment Date:	20080606
Creation Date:	8/29/2008 18:30:24
Receipt Date:	20080606
Manifest ID:	001752239FLE
Trans EPA ID:	MAD039322250
Trans Name:	CLEAN HARBORS ENVIRONMENTAL SERVICES INC
TSDF EPA ID:	CAD050806850
Trans Name:	CLEAN HARBORS LOS ANGELES LLC
Waste Code Description:	223 - Unspecified oil-containing waste
Meth Code:	H141 - Storage, Bulking, And/Or Transfer Off Site--No Treatment/Reovery (H010-H129) Or (H131-H135)
Quantity Tons:	0.05
Waste Quantity:	100
Quantity Unit:	P

Additional Information:

Year:	2007
Gen EPA ID:	CAD981694128
Shipment Date:	20071206
Creation Date:	3/28/2008 18:30:13
Receipt Date:	20071206
Manifest ID:	000976043FLE
Trans EPA ID:	MAD039322250
Trans Name:	CLEAN HARBORS ENV SERVICES INC
TSDF EPA ID:	CAD050806850
Trans Name:	CLEAN HARBORS LOS ANGELES LLC
Waste Code Description:	221 - Waste oil and mixed oil
Meth Code:	H141 - Storage, Bulking, And/Or Transfer Off Site--No Treatment/Reovery (H010-H129) Or (H131-H135)
Quantity Tons:	1.35
Waste Quantity:	2700
Quantity Unit:	P
Shipment Date:	20070928
Creation Date:	4/22/2008 18:30:36
Receipt Date:	20070928
Manifest ID:	001073349FLE
Trans EPA ID:	MAD039322250
Trans Name:	CLEAN HARBORS ENV SERVICES INC
TSDF EPA ID:	CAD050806850
Trans Name:	CLEAN HARBORS LOS ANGELES LLC
Waste Code Description:	331 - Off-specification, aged, or surplus organics
RCRA Code:	D001
Meth Code:	- Not reported
Quantity Tons:	0.07
Waste Quantity:	140
Quantity Unit:	P
Shipment Date:	20070928

SCE WALNUT SUBSTATION (Continued) **S113010533**

Creation Date:	4/22/2008 18:30:36
Receipt Date:	20070928
Manifest ID:	001073349FLE
Trans EPA ID:	MAD039322250
Trans Name:	CLEAN HARBORS ENV SERVICES INC
TSDF EPA ID:	CAD050806850
Trans Name:	CLEAN HARBORS LOS ANGELES LLC
Waste Code Description:	352 - Other organic solids
RCRA Code:	F005
Meth Code:	- Not reported
Quantity Tons:	0.45
Waste Quantity:	900
Quantity Unit:	P
Additional Code 1:	F003
Additional Code 2:	F001
Shipment Date:	20070928
Creation Date:	4/22/2008 18:30:36
Receipt Date:	20070928
Manifest ID:	001073349FLE
Trans EPA ID:	MAD039322250
Trans Name:	CLEAN HARBORS ENV SERVICES INC
TSDF EPA ID:	CAD050806850
Trans Name:	CLEAN HARBORS LOS ANGELES LLC
Waste Code Description:	731 - Liquids with polychlorinated biphenyls > 50 mg/l
Meth Code:	- Not reported
Quantity Tons:	0.025
Waste Quantity:	50
Quantity Unit:	P
Shipment Date:	20070928
Manifest ID:	001073349FLE
Trans EPA ID:	MAD039322250
Trans Name:	CLEAN HARBORS ENV SERVICES INC
TSDF EPA ID:	CAD050806850
Trans Name:	CLEAN HARBORS LOS ANGELES LLC
Waste Code Description:	261 - Not reported
Meth Code:	- Not reported
Quantity Tons:	1.275
Waste Quantity:	2550
Quantity Unit:	P
Shipment Date:	20070928
Creation Date:	4/22/2008 18:30:36
Receipt Date:	20070928
Manifest ID:	001073349FLE
Trans EPA ID:	MAD039322250
Trans Name:	CLEAN HARBORS ENV SERVICES INC
TSDF EPA ID:	CAD050806850
Trans Name:	CLEAN HARBORS LOS ANGELES LLC
Waste Code Description:	223 - Unspecified oil-containing waste
Meth Code:	- Not reported
Quantity Tons:	0.075
Waste Quantity:	150
Quantity Unit:	P
Shipment Date:	20070525

SCE WALNUT SUBSTATION (Continued) **S113010533**

Creation Date:	10/18/2007 18:30:24
Receipt Date:	20070612
Manifest ID:	001222621JJK
Trans EPA ID:	CAD073609893
Trans Name:	KARCHER ENVIRONMENTAL
TSDF EPA ID:	CAD009007626
Trans Name:	AZUSA LAND RECLAMATION
Waste Code Description:	151 - Asbestos-containing waste
Meth Code:	H132 - Landfill Or Surface Impoundment That Will Be Closed As Landfill(To Include On-Site Treatment And/Or Stabilization)
Quantity Tons:	0.4
Waste Quantity:	1
Quantity Unit:	Y
Shipment Date:	20070406
Creation Date:	8/29/2007 18:30:21
Receipt Date:	20070406
Manifest ID:	000947023FLE
Trans EPA ID:	MAD039322250
Trans Name:	CLEAN HARBORS ENV SERVICES INC
TSDF EPA ID:	CAD050806850
Trans Name:	CLEAN HARBORS LOS ANGELES LLC
Waste Code Description:	261 - Not reported
Meth Code:	H141 - Storage, Bulking, And/Or Transfer Off Site--No Treatment/Reovery (H010-H129) Or (H131-H135)
Quantity Tons:	1.8348
Waste Quantity:	440
Quantity Unit:	G
Shipment Date:	20070406
Creation Date:	8/29/2007 18:30:21
Receipt Date:	20070406
Manifest ID:	000947023FLE
Trans EPA ID:	MAD039322250
Trans Name:	CLEAN HARBORS ENV SERVICES INC
TSDF EPA ID:	CAD050806850
Trans Name:	CLEAN HARBORS LOS ANGELES LLC
Waste Code Description:	352 - Other organic solids
Meth Code:	H141 - Storage, Bulking, And/Or Transfer Off Site--No Treatment/Reovery (H010-H129) Or (H131-H135)
Quantity Tons:	0.25
Waste Quantity:	500
Quantity Unit:	P
Shipment Date:	20070406
Creation Date:	8/29/2007 18:30:21
Receipt Date:	20070406
Manifest ID:	000947023FLE
Trans EPA ID:	MAD039322250
Trans Name:	CLEAN HARBORS ENV SERVICES INC
TSDF EPA ID:	CAD050806850
Trans Name:	CLEAN HARBORS LOS ANGELES LLC
Waste Code Description:	352 - Other organic solids
Meth Code:	H141 - Storage, Bulking, And/Or Transfer Off Site--No Treatment/Reovery (H010-H129) Or (H131-H135)
Quantity Tons:	0.2
Waste Quantity:	400

SCE WALNUT SUBSTATION (Continued) **S113010533**

Quantity Unit: P

Additional Information:

Year: 2006
Gen EPA ID: CAD981694128

Shipment Date: 20061226
Creation Date: 2/23/2008 18:30:22
Receipt Date: 20061226
Manifest ID: 000507758FLE
Trans EPA ID: MAD039322250
Trans Name: CLEAN HARBORS ENV SERVICES INC
TSDF EPA ID: CAD050806850
Trans Name: CLEAN HARBORS LOS ANGELES LLC
Waste Code Description: 221 - Waste oil and mixed oil
Meth Code: H141 - Storage, Bulking, And/Or Transfer Off Site--No Treatment/Reovery (H010-H129) Or (H131-H135)
Quantity Tons: 0.9
Waste Quantity: 1800
Quantity Unit: P

Shipment Date: 20061211
Creation Date: 2/23/2008 18:30:22
Receipt Date: 20061211
Manifest ID: 000585475FLE
Trans EPA ID: MAD039322250
Trans Name: CLEAN HARBORS ENV SERVICES INC
TSDF EPA ID: CAD050806850
Trans Name: CLEAN HARBORS LOS ANGELES LLC
Waste Code Description: 221 - Waste oil and mixed oil
Meth Code: - Not reported
Quantity Tons: 1
Waste Quantity: 2000
Quantity Unit: P

Shipment Date: 20061205
Creation Date: 2/23/2008 18:30:22
Receipt Date: 20061205
Manifest ID: 000585333FLE
Trans EPA ID: MAD039322250
Trans Name: CLEAN HARBORS ENV SERVICES INC
TSDF EPA ID: CAD050806850
Trans Name: CLEAN HARBORS LOS ANGELES LLC
Waste Code Description: 221 - Waste oil and mixed oil
Meth Code: H141 - Storage, Bulking, And/Or Transfer Off Site--No Treatment/Reovery (H010-H129) Or (H131-H135)
Quantity Tons: 1.2
Waste Quantity: 2400
Quantity Unit: P

Shipment Date: 20061128
Creation Date: 3/30/2007 13:33:25
Receipt Date: 20061204
Manifest ID: 000168935JJK
Trans EPA ID: CAD073609893
Trans Name: KARCHER ENVIRONMENTAL
TSDF EPA ID: CAD009007626

SCE WALNUT SUBSTATION (Continued) **S113010533**

Trans Name:	AZUSA LAND RECLAMATION
Waste Code Description:	151 - Asbestos-containing waste
Meth Code:	H132 - Landfill Or Surface Impoundment That Will Be Closed As Landfill(To Include On-Site Treatment And/Or Stabilization)
Quantity Tons:	2
Waste Quantity:	5
Quantity Unit:	Y
Shipment Date:	20061127
Creation Date:	4/19/2007 18:31:30
Receipt Date:	20061127
Manifest ID:	000505908FLE
Trans EPA ID:	CAT080032253
Trans Name:	O C VACUUM INC
TSDF EPA ID:	CAD050806850
Trans Name:	CLEAN HARBORS LOS ANGELES LLC
Waste Code Description:	261 - Not reported
Meth Code:	- Not reported
Quantity Tons:	19.182
Waste Quantity:	4600
Quantity Unit:	G
Shipment Date:	20061108
Creation Date:	4/19/2007 18:31:30
Receipt Date:	20061109
Manifest ID:	000585166FLE
Trans EPA ID:	MAD039322250
Trans Name:	CLEAN HARBORS ENV SERVICES INC
TSDF EPA ID:	CAD050806850
Trans Name:	CLEAN HARBORS LOS ANGELES LLC
Waste Code Description:	731 - Liquids with polychlorinated biphenyls > 50 mg/l
Meth Code:	- Not reported
Quantity Tons:	0.08706
Waste Quantity:	79
Quantity Unit:	K
Shipment Date:	20061108
Creation Date:	4/19/2007 18:31:30
Receipt Date:	20061109
Manifest ID:	000585166FLE
Trans EPA ID:	MAD039322250
Trans Name:	CLEAN HARBORS ENV SERVICES INC
TSDF EPA ID:	CAD050806850
Trans Name:	CLEAN HARBORS LOS ANGELES LLC
Waste Code Description:	261 - Not reported
Meth Code:	- Not reported
Quantity Tons:	0.08706
Waste Quantity:	79
Quantity Unit:	K
Shipment Date:	20060718
Creation Date:	9/14/2006 18:31:42
Manifest ID:	24909144
Trans EPA ID:	MAD039322250
Trans Name:	CLEAN HARBORS ENV SERVICES INC
TSDF EPA ID:	CAD050806850
Trans Name:	CLEAN HARBORS LOS ANGELES LLC

SCE WALNUT SUBSTATION (Continued) **S113010533**

TSDF Alt EPA ID:	HFHQ36-0200
Waste Code Description:	221 - Waste oil and mixed oil
Meth Code:	- Not reported
Quantity Tons:	0.675
Waste Quantity:	1350
Quantity Unit:	P
Shipment Date:	20060703
Creation Date:	9/13/2006 18:30:23
Receipt Date:	20060711
Manifest ID:	24707185
Trans EPA ID:	CAD073609893
Trans Name:	KARCHER ENVIRONMENTAL INC
TSDF EPA ID:	CAD009007626
Trans Name:	AZUSA LAND RECLAMATION
TSDF Alt EPA ID:	CAD009007626
Waste Code Description:	151 - Asbestos-containing waste
Meth Code:	D80 - Disposal, Land Fill
Quantity Tons:	0.4214
Waste Quantity:	0.5
Quantity Unit:	Y
Shipment Date:	20060320
Creation Date:	9/13/2006 18:31:19
Receipt Date:	20060320
Manifest ID:	25193267
Trans EPA ID:	MAD039322250
Trans Name:	CLEAN HARBORS ENV SERVICES INC
TSDF EPA ID:	CAD050806850
Trans Name:	CLEAN HARBORS LOS ANGELES LLC
TSDF Alt EPA ID:	HFHQ36-0200
Waste Code Description:	261 - Not reported
Meth Code:	H01 - Transfer Station
Quantity Tons:	1.8765
Waste Quantity:	450
Quantity Unit:	G

Additional Information:

Year:	2005
Gen EPA ID:	CAD981694128
Shipment Date:	20051217
Creation Date:	7/27/2006 18:30:34
Receipt Date:	20051219
Manifest ID:	25149918
Trans EPA ID:	MAD039322250
Trans Name:	CLEAN HARBORS ENV SERVICES INC
TSDF EPA ID:	CAD050806850
Trans Name:	CLEAN HARBORS LOS ANGELES LLC
TSDF Alt EPA ID:	HFHQ36-0200
Waste Code Description:	221 - Waste oil and mixed oil
Meth Code:	H01 - Transfer Station
Quantity Tons:	12.255
Waste Quantity:	3225
Quantity Unit:	G
Shipment Date:	20051214

SCE WALNUT SUBSTATION (Continued) **S113010533**

Creation Date:	6/22/2006 18:32:03
Receipt Date:	20051215
Manifest ID:	25149900
Trans EPA ID:	MAD039322250
Trans Name:	CLEAN HARBORS ENV SERVICES INC
TSDF EPA ID:	CAD050806850
Trans Name:	CLEAN HARBORS LOS ANGELES LLC
TSDF Alt EPA ID:	HFHQ36 0200
Waste Code Description:	352 - Other organic solids
Meth Code:	H01 - Transfer Station
Quantity Tons:	0.1
Waste Quantity:	200
Quantity Unit:	P

Shipment Date:	20051214
Creation Date:	6/22/2006 18:32:03
Receipt Date:	20051215
Manifest ID:	25149900
Trans EPA ID:	MAD039322250
Trans Name:	CLEAN HARBORS ENV SERVICES INC
TSDF EPA ID:	CAD050806850
Trans Name:	CLEAN HARBORS LOS ANGELES LLC
TSDF Alt EPA ID:	HFHQ36 0200
Waste Code Description:	261 - Not reported
Meth Code:	H01 - Transfer Station
Quantity Tons:	0.75
Waste Quantity:	1500
Quantity Unit:	P

Shipment Date:	20051214
Creation Date:	6/22/2006 18:32:03
Receipt Date:	20051215
Manifest ID:	25149900
Trans EPA ID:	MAD039322250
Trans Name:	CLEAN HARBORS ENV SERVICES INC
TSDF EPA ID:	CAD050806850
Trans Name:	CLEAN HARBORS LOS ANGELES LLC
TSDF Alt EPA ID:	HFHQ36 0200
Waste Code Description:	352 - Other organic solids
RCRA Code:	F001
Meth Code:	H01 - Transfer Station
Quantity Tons:	0.03
Waste Quantity:	60
Quantity Unit:	P

Shipment Date:	20051101
Creation Date:	1/4/2007 18:30:12
Receipt Date:	20051101
Manifest ID:	24678047
Trans EPA ID:	MAD039322250
Trans Name:	CLEAN HARBORS ENV SERVICES INC
TSDF EPA ID:	CAD050806850
Trans Name:	CLEAN HARBORS LOS ANGELES LLC
TSDF Alt EPA ID:	HFHQ36 0200
Waste Code Description:	352 - Other organic solids
Meth Code:	H01 - Transfer Station
Quantity Tons:	0.3

SCE WALNUT SUBSTATION (Continued) **S113010533**

Waste Quantity:	600
Quantity Unit:	P
Shipment Date:	20051101
Creation Date:	1/4/2007 18:30:12
Receipt Date:	20051101
Manifest ID:	24678047
Trans EPA ID:	MAD039322250
Trans Name:	CLEAN HARBORS ENV SERVICES INC
TSDF EPA ID:	CAD050806850
Trans Name:	CLEAN HARBORS LOS ANGELES LLC
TSDF Alt EPA ID:	HFHQ36 0200
Waste Code Description:	512 - Other empty containers 30 gallons or more
Meth Code:	H01 - Transfer Station
Quantity Tons:	0.175
Waste Quantity:	350
Quantity Unit:	P
Shipment Date:	20051101
Creation Date:	1/4/2007 18:30:12
Receipt Date:	20051101
Manifest ID:	24678047
Trans EPA ID:	MAD039322250
Trans Name:	CLEAN HARBORS ENV SERVICES INC
TSDF EPA ID:	CAD050806850
Trans Name:	CLEAN HARBORS LOS ANGELES LLC
TSDF Alt EPA ID:	HFHQ36 0200
Waste Code Description:	352 - Other organic solids
RCRA Code:	F001
Meth Code:	H01 - Transfer Station
Quantity Tons:	0.125
Waste Quantity:	250
Quantity Unit:	P
Shipment Date:	20051028
Creation Date:	1/4/2007 18:30:12
Receipt Date:	20051028
Manifest ID:	24678104
Trans EPA ID:	CAT080032253
Trans Name:	O C VACUUM INC
TSDF EPA ID:	CAD050806850
Trans Name:	CLEAN HARBORS LOS ANGELES LLC
TSDF Alt EPA ID:	HFHQ36 0200
Waste Code Description:	221 - Waste oil and mixed oil
Meth Code:	H01 - Transfer Station
Quantity Tons:	4.37
Waste Quantity:	1150
Quantity Unit:	G
Shipment Date:	20050921
Creation Date:	3/12/2006 18:30:40
Receipt Date:	20050927
Manifest ID:	24220082
Trans EPA ID:	CAD073609893
Trans Name:	KARCHER ENVIRONMENTAL INC
TSDF EPA ID:	CAD009007626
Trans Name:	AZUSA LAND RECLAMATION

SCE WALNUT SUBSTATION (Continued) **S113010533**

TSDF Alt EPA ID:	CAD009007626
Waste Code Description:	151 - Asbestos-containing waste
Meth Code:	D80 - Disposal, Land Fill
Quantity Tons:	0.8428
Waste Quantity:	1
Quantity Unit:	Y
Shipment Date:	20050819
Creation Date:	1/4/2007 18:30:12
Receipt Date:	20050819
Manifest ID:	24710638
Trans EPA ID:	MAD039322250
Trans Name:	CLEAN HARBORS ENV SERVICES INC
TSDF EPA ID:	CAD050806850
Trans Name:	CLEAN HARBORS LOS ANGELES LLC
TSDF Alt EPA ID:	HFHQ36 0200
Waste Code Description:	221 - Waste oil and mixed oil
Meth Code:	H01 - Transfer Station
Quantity Tons:	9
Waste Quantity:	18000
Quantity Unit:	P

Additional Information:

Year:	2004
Gen EPA ID:	CAD981694128
Shipment Date:	20041228
Creation Date:	4/20/2006 18:32:04
Receipt Date:	20041229
Manifest ID:	24162244
Trans EPA ID:	MAD039322250
Trans Name:	CLEAN HARBORS ENV SERVICES INC
TSDF EPA ID:	CAD050806850
Trans Name:	CLEAN HARBORS LOS ANGELES LLC
TSDF Alt EPA ID:	HFHQ36 0200
Waste Code Description:	352 - Other organic solids
RCRA Code:	F001
Meth Code:	H01 - Transfer Station
Quantity Tons:	0.125
Waste Quantity:	250
Quantity Unit:	P
Shipment Date:	20041228
Creation Date:	4/20/2006 18:32:04
Receipt Date:	20041229
Manifest ID:	24162244
Trans EPA ID:	MAD039322250
Trans Name:	CLEAN HARBORS ENV SERVICES INC
TSDF EPA ID:	CAD050806850
Trans Name:	CLEAN HARBORS LOS ANGELES LLC
TSDF Alt EPA ID:	HFHQ36 0200
Waste Code Description:	214 - Unspecified solvent mixture
RCRA Code:	223
Meth Code:	H01 - Transfer Station
Quantity Tons:	0.18
Waste Quantity:	50
Quantity Unit:	G

SCE WALNUT SUBSTATION (Continued) **S113010533**

Shipment Date:	20041228
Creation Date:	4/20/2006 18:32:04
Receipt Date:	20041229
Manifest ID:	24162244
Trans EPA ID:	MAD039322250
Trans Name:	CLEAN HARBORS ENV SERVICES INC
TSDF EPA ID:	CAD050806850
Trans Name:	CLEAN HARBORS LOS ANGELES LLC
TSDF Alt EPA ID:	HFHQ36 0200
Waste Code Description:	352 - Other organic solids
Meth Code:	H01 - Transfer Station
Quantity Tons:	0.25
Waste Quantity:	500
Quantity Unit:	P

Shipment Date:	20041228
Creation Date:	4/20/2006 18:32:04
Receipt Date:	20041229
Manifest ID:	24162243
Trans EPA ID:	MAD039322250
Trans Name:	CLEAN HARBORS ENV SERVICES INC
TSDF EPA ID:	CAD050806850
Trans Name:	CLEAN HARBORS LOS ANGELES LLC
TSDF Alt EPA ID:	HFHQ36 0200
Waste Code Description:	221 - Waste oil and mixed oil
RCRA Code:	NONE
Meth Code:	H01 - Transfer Station
Quantity Tons:	1.9635
Waste Quantity:	3927
Quantity Unit:	P

Shipment Date:	20041228
Creation Date:	4/20/2006 18:32:04
Receipt Date:	20041229
Manifest ID:	24162243
Trans EPA ID:	MAD039322250
Trans Name:	CLEAN HARBORS ENV SERVICES INC
TSDF EPA ID:	CAD050806850
Trans Name:	CLEAN HARBORS LOS ANGELES LLC
TSDF Alt EPA ID:	HFHQ36 0200
Waste Code Description:	- Not reported
Meth Code:	H01 - Transfer Station

Shipment Date:	20041108
Creation Date:	3/13/2007 18:30:13
Receipt Date:	20041108
Manifest ID:	23456929
Trans EPA ID:	MAD039322250
Trans Name:	CLEAN HARBORS ENV SERVICES INC
TSDF EPA ID:	CAD050806850
Trans Name:	CLEAN HARBORS LOS ANGELES LLC
TSDF Alt EPA ID:	HFHQ36 0200
Waste Code Description:	221 - Waste oil and mixed oil
RCRA Code:	NONE
Meth Code:	H01 - Transfer Station
Quantity Tons:	0.55

SCE WALNUT SUBSTATION (Continued) **S113010533**

Waste Quantity:	1100
Quantity Unit:	P
Shipment Date:	20041108
Creation Date:	3/13/2007 18:30:13
Receipt Date:	20041108
Manifest ID:	23456929
Trans EPA ID:	MAD039322250
Trans Name:	CLEAN HARBORS ENV SERVICES INC
TSDF EPA ID:	CAD050806850
Trans Name:	CLEAN HARBORS LOS ANGELES LLC
TSDF Alt EPA ID:	HFHQ36 0200
Waste Code Description:	- Not reported
Meth Code:	H01 - Transfer Station
Shipment Date:	20040413
Creation Date:	10/15/2004 10:46:40
Receipt Date:	20040414
Manifest ID:	23818448
Trans EPA ID:	MAD039322250
Trans Name:	CLEAN HARBORS ENV SERVICES INC
TSDF EPA ID:	CAD050806850
Trans Name:	CLEAN HARBORS LOS ANGELES LLC
TSDF Alt EPA ID:	HFHQ36 0200
Waste Code Description:	214 - Unspecified solvent mixture
Meth Code:	H01 - Transfer Station
Quantity Tons:	0.45
Waste Quantity:	900
Quantity Unit:	P
Shipment Date:	20040413
Creation Date:	10/15/2004 10:46:40
Receipt Date:	20040414
Manifest ID:	23818448
Trans EPA ID:	MAD039322250
Trans Name:	CLEAN HARBORS ENV SERVICES INC
TSDF EPA ID:	CAD050806850
Trans Name:	CLEAN HARBORS LOS ANGELES LLC
TSDF Alt EPA ID:	HFHQ36 0200
Waste Code Description:	352 - Other organic solids
Meth Code:	H01 - Transfer Station
Quantity Tons:	0.2375
Waste Quantity:	475
Quantity Unit:	P
Shipment Date:	20040413
Creation Date:	10/15/2004 10:46:40
Receipt Date:	20040414
Manifest ID:	23818448
Trans EPA ID:	MAD039322250
Trans Name:	CLEAN HARBORS ENV SERVICES INC
TSDF EPA ID:	CAD050806850
Trans Name:	CLEAN HARBORS LOS ANGELES LLC
TSDF Alt EPA ID:	HFHQ36 0200
Waste Code Description:	352 - Other organic solids
RCRA Code:	F001
Meth Code:	H01 - Transfer Station

SCE WALNUT SUBSTATION (Continued) **S113010533**

Quantity Tons:	0.25
Waste Quantity:	500
Quantity Unit:	P

Additional Information:

Year:	2003
Gen EPA ID:	CAD981694128
Shipment Date:	20031223
Creation Date:	8/17/2004 10:07:55
Manifest ID:	22978686
Trans EPA ID:	MAD039322250
Trans Name:	CLEAN HARBORS ENV SERVICES INC
TSDF EPA ID:	CAD050806850
Trans Name:	CLEAN HARBORS LOS ANGELES LLC
TSDF Alt EPA ID:	HFHQ36 0200
Waste Code Description:	- Not reported
Meth Code:	- Not reported
Quantity Tons:	0.3
Waste Quantity:	600
Quantity Unit:	P
Shipment Date:	20031222
Creation Date:	8/13/2004 7:53:20
Receipt Date:	20031223
Manifest ID:	22978686
Trans EPA ID:	MAD039322250
Trans Name:	CLEAN HARBORS ENV SERVICES INC
TSDF EPA ID:	CAD050806850
Trans Name:	CLEAN HARBORS LOS ANGELES LLC
TSDF Alt EPA ID:	HFHQ36 0200
Waste Code Description:	- Not reported
Meth Code:	H01 - Transfer Station
Quantity Tons:	0.3
Waste Quantity:	600
Quantity Unit:	P
Shipment Date:	20031203
Creation Date:	8/13/2004 7:53:20
Receipt Date:	20031203
Manifest ID:	22125707
Trans EPA ID:	MAD039322250
Trans Name:	CLEAN HARBORS ENV SERVICES INC
TSDF EPA ID:	CAD050806850
Trans Name:	CLEAN HARBORS LOS ANGELES LLC
TSDF Alt EPA ID:	HFHQ36 0200
Waste Code Description:	- Not reported
Meth Code:	H01 - Transfer Station
Shipment Date:	20031203
Creation Date:	8/13/2004 7:53:20
Receipt Date:	20031203
Manifest ID:	22125707
Trans EPA ID:	MAD039322250
Trans Name:	CLEAN HARBORS ENV SERVICES INC
TSDF EPA ID:	CAD050806850
Trans Name:	CLEAN HARBORS LOS ANGELES LLC

SCE WALNUT SUBSTATION (Continued) **S113010533**

TSDF Alt EPA ID:	HFHQ36 0200
Waste Code Description:	- Not reported
Meth Code:	H01 - Transfer Station
Quantity Tons:	0.5
Waste Quantity:	1000
Quantity Unit:	P
Shipment Date:	20030904
Creation Date:	8/3/2004 15:00:31
Receipt Date:	20030904
Manifest ID:	22868206
Trans EPA ID:	MAD039322250
Trans Name:	CLEAN HARBORS ENV SERVICES INC
TSDF EPA ID:	CAD050806850
Trans Name:	CLEAN HARBORS LOS ANGELES LLC
TSDF Alt EPA ID:	HFHQ36 0200
Waste Code Description:	352 - Other organic solids
Meth Code:	H01 - Transfer Station
Quantity Tons:	0.375
Waste Quantity:	750
Quantity Unit:	P
Shipment Date:	20030514
Creation Date:	7/22/2004 7:52:41
Receipt Date:	20030514
Manifest ID:	22660938
Trans EPA ID:	MAD039322250
TSDF EPA ID:	CAD050806850
Waste Code Description:	261 - Not reported
Meth Code:	H01 - Transfer Station
Quantity Tons:	0.834
Waste Quantity:	200
Quantity Unit:	G
Shipment Date:	20030107
Creation Date:	5/19/2003 18:31:05
Receipt Date:	20030108
Manifest ID:	22125475
Trans EPA ID:	MAD039322250
TSDF EPA ID:	CAD050806850
Waste Code Description:	261 - Not reported
Meth Code:	H01 - Transfer Station
Quantity Tons:	0.0551
Waste Quantity:	50
Quantity Unit:	K
Shipment Date:	20030107
Creation Date:	5/21/2003 18:32:18
Receipt Date:	20030114
Manifest ID:	22125460
Trans EPA ID:	MAD039322250
Trans 2 EPA ID:	CAT000624247
TSDF EPA ID:	UTD981552177
Waste Code Description:	261 - Not reported
Meth Code:	T03 - Treatment, Incineration
Quantity Tons:	0.50141
Waste Quantity:	455

SCE WALNUT SUBSTATION (Continued) **S113010533**

Quantity Unit: K

Shipment Date: 20030107
Creation Date: 5/19/2003 18:31:05
Receipt Date: 20030108
Manifest ID: 22125475
Trans EPA ID: MAD039322250
TSDF EPA ID: CAD050806850
Waste Code Description: 261 - Not reported
Meth Code: H01 - Transfer Station
Quantity Tons: 1.70259
Waste Quantity: 1545
Quantity Unit: K

Additional Information:
Year: 2002
Gen EPA ID: CAD981694128

Shipment Date: 20021230
Creation Date: 3/30/2003 18:31:13
Receipt Date: 20021231
Manifest ID: 22124529
Trans EPA ID: MAD039322250
TSDF EPA ID: CAD050806850
Waste Code Description: 352 - Other organic solids
Meth Code: H01 - Transfer Station
Quantity Tons: 0.2
Waste Quantity: 400
Quantity Unit: P

Shipment Date: 20021230
Creation Date: 3/30/2003 18:31:13
Receipt Date: 20021231
Manifest ID: 22124529
Trans EPA ID: MAD039322250
TSDF EPA ID: CAD050806850
Waste Code Description: 223 - Unspecified oil-containing waste
RCRA Code: D001
Meth Code: H01 - Transfer Station
Quantity Tons: 0.525
Waste Quantity: 1050
Quantity Unit: P

Shipment Date: 20020412
Creation Date: 7/17/2002 18:33:08
Receipt Date: 20020415
Manifest ID: 98786585
Trans EPA ID: CAT000624247
TSDF EPA ID: UTD981552177
Waste Code Description: - Not reported
RCRA Code: D012
Meth Code: R01 - Recycler
Quantity Tons: 8.34
Waste Quantity: 2000
Quantity Unit: G

Shipment Date: 20020410

SCE WALNUT SUBSTATION (Continued) **S113010533**

Creation Date:	5/28/2003 18:57:48
Manifest ID:	20943494
Trans EPA ID:	CAD981682693
Trans 2 EPA ID:	N A
TSDF EPA ID:	CAD050806850
Waste Code Description:	223 - Unspecified oil-containing waste
RCRA Code:	D001
Meth Code:	- Not reported
Quantity Tons:	1
Waste Quantity:	2000
Quantity Unit:	P

Shipment Date:	20020410
Creation Date:	5/28/2003 18:57:48
Manifest ID:	20943494
Trans EPA ID:	CAD981682693
Trans 2 EPA ID:	N A
TSDF EPA ID:	CAD050806850
Waste Code Description:	352 - Other organic solids
RCRA Code:	F003
Meth Code:	- Not reported
Quantity Tons:	0.85
Waste Quantity:	1700
Quantity Unit:	P

Shipment Date:	20020410
Creation Date:	5/28/2003 18:57:48
Manifest ID:	20943495
Trans EPA ID:	CAD981682693
Trans 2 EPA ID:	N A
TSDF EPA ID:	CAT000646117
Waste Code Description:	352 - Other organic solids
Meth Code:	- Not reported
Quantity Tons:	0.15
Waste Quantity:	300
Quantity Unit:	P

Additional Information:

Year:	2001
Gen EPA ID:	CAD981694128

Shipment Date:	20011029
Creation Date:	12/17/2001 0:00:00
Receipt Date:	20011030
Manifest ID:	98786494
Trans EPA ID:	CAT000624247
TSDF EPA ID:	UTD981552177
Waste Code Description:	261 - Not reported
Meth Code:	T03 - Treatment, Incineration
Quantity Tons:	17.931
Waste Quantity:	4300
Quantity Unit:	G

Shipment Date:	20011015
Creation Date:	12/17/2001 0:00:00
Receipt Date:	20011016
Manifest ID:	21340811

SCE WALNUT SUBSTATION (Continued) **S113010533**

Trans EPA ID:	CAT000624247
TSDF EPA ID:	UTD981552177
Waste Code Description:	261 - Not reported
Meth Code:	T03 - Treatment, Incineration
Quantity Tons:	17.931
Waste Quantity:	4300
Quantity Unit:	G
Shipment Date:	20010923
Creation Date:	12/17/2001 0:00:00
Receipt Date:	20010924
Manifest ID:	99723827
Trans EPA ID:	CAT000624247
TSDF EPA ID:	UTD981552177
Waste Code Description:	261 - Not reported
Meth Code:	T03 - Treatment, Incineration
Quantity Tons:	18.765
Waste Quantity:	4500
Quantity Unit:	G
Shipment Date:	20010604
Creation Date:	7/30/2001 0:00:00
Receipt Date:	20010614
Manifest ID:	20457149
Trans EPA ID:	CAD981682693
Trans 2 EPA ID:	N A
TSDF EPA ID:	CAT000646117
TSDF Alt EPA ID:	CAT000646117
Waste Code Description:	352 - Other organic solids
Meth Code:	D80 - Disposal, Land Fill
Quantity Tons:	0.225
Waste Quantity:	450
Quantity Unit:	P
Shipment Date:	20010430
Creation Date:	7/20/2009 18:30:33
Receipt Date:	20090430
Manifest ID:	001753924FLE
Trans EPA ID:	MAD039322250
Trans Name:	CLEAN HARBORS ENVIRONMENTAL SERVICES INC
TSDF EPA ID:	CAD050806850
Trans Name:	CLEAN HARBORS LOS ANGELES LLC
Waste Code Description:	261 - Not reported
Meth Code:	H141 - Storage, Bulking, And/Or Transfer Off Site--No Treatment/Reovery (H010-H129) Or (H131-H135)
Quantity Tons:	0.8
Waste Quantity:	1600
Quantity Unit:	P
Shipment Date:	20010112
Creation Date:	3/22/2001 0:00:00
Receipt Date:	20010118
Manifest ID:	20456996
Trans EPA ID:	CAD981682693
Trans 2 EPA ID:	N A
TSDF EPA ID:	CAT000646117
TSDF Alt EPA ID:	CAT000646117

SCE WALNUT SUBSTATION (Continued) **S113010533**

Waste Code Description:	352 - Other organic solids
Meth Code:	D80 - Disposal, Land Fill
Quantity Tons:	0.1
Waste Quantity:	200
Quantity Unit:	P

Shipment Date:	20010112
Creation Date:	4/30/2001 0:00:00
Receipt Date:	20010118
Manifest ID:	20456995
Trans EPA ID:	CAD981682693
Trans 2 EPA ID:	N A
TSDF EPA ID:	CAD050806850
TSDF Alt EPA ID:	CAD050806850
Waste Code Description:	741 - Liquids with halogenated organic compounds > 1000 mg/l
RCRA Code:	F001
Meth Code:	H01 - Transfer Station
Quantity Tons:	0.2125
Waste Quantity:	425
Quantity Unit:	P

Shipment Date:	20010112
Creation Date:	3/22/2001 0:00:00
Receipt Date:	20010118
Manifest ID:	20456996
Trans EPA ID:	CAD981682693
Trans 2 EPA ID:	N A
TSDF EPA ID:	CAT000646117
TSDF Alt EPA ID:	CAT000646117
Waste Code Description:	223 - Unspecified oil-containing waste
Meth Code:	D80 - Disposal, Land Fill
Quantity Tons:	1.6
Waste Quantity:	3200
Quantity Unit:	P

Additional Information:

Year:	2000
Gen EPA ID:	CAD981694128

Shipment Date:	20001030
Creation Date:	12/13/2000 0:00:00
Receipt Date:	20001031
Manifest ID:	99724607
Trans EPA ID:	CAT000624247
TSDF EPA ID:	UTD981552177
Waste Code Description:	261 - Not reported
Meth Code:	T03 - Treatment, Incineration
Quantity Tons:	21.684
Waste Quantity:	5200
Quantity Unit:	G

Shipment Date:	20000616
Creation Date:	8/28/2000 0:00:00
Receipt Date:	20000622
Manifest ID:	99834323
Trans EPA ID:	CAD981682693
Trans 2 EPA ID:	N A

SCE WALNUT SUBSTATION (Continued) **S113010533**

TSDF EPA ID:	CAD050806850
TSDF Alt EPA ID:	CAD050806850
Waste Code Description:	741 - Liquids with halogenated organic compounds > 1000 mg/l
RCRA Code:	F001
Meth Code:	H01 - Transfer Station
Quantity Tons:	0.4
Waste Quantity:	800
Quantity Unit:	P
Shipment Date:	20000616
Creation Date:	8/28/2000 0:00:00
Receipt Date:	20000622
Manifest ID:	99834323
Trans EPA ID:	CAD981682693
Trans 2 EPA ID:	N A
TSDF EPA ID:	CAD050806850
TSDF Alt EPA ID:	CAD050806850
Waste Code Description:	352 - Other organic solids
RCRA Code:	F003
Meth Code:	H01 - Transfer Station
Quantity Tons:	0.6
Waste Quantity:	1200
Quantity Unit:	P
Shipment Date:	20000616
Creation Date:	8/9/2000 0:00:00
Receipt Date:	20000622
Manifest ID:	99834345
Trans EPA ID:	CAD981682693
Trans 2 EPA ID:	N A
TSDF EPA ID:	CAT000646117
TSDF Alt EPA ID:	CAT000646117
Waste Code Description:	352 - Other organic solids
Meth Code:	D80 - Disposal, Land Fill
Quantity Tons:	0.9
Waste Quantity:	1800
Quantity Unit:	P
Shipment Date:	20000616
Creation Date:	8/9/2000 0:00:00
Receipt Date:	20000622
Manifest ID:	99834345
Trans EPA ID:	CAD981682693
Trans 2 EPA ID:	N A
TSDF EPA ID:	CAT000646117
TSDF Alt EPA ID:	CAT000646117
Waste Code Description:	223 - Unspecified oil-containing waste
Meth Code:	D80 - Disposal, Land Fill
Quantity Tons:	0.125
Waste Quantity:	250
Quantity Unit:	P
Shipment Date:	20000328
Creation Date:	5/17/2000 0:00:00
Receipt Date:	20000329
Manifest ID:	98779253
Trans EPA ID:	CAT000624247

SCE WALNUT SUBSTATION (Continued) **S113010533**

TSDF EPA ID: UTD981552177
Waste Code Description: 261 - Not reported
Meth Code: T03 - Treatment, Incineration
Quantity Tons: 1.251
Waste Quantity: 300
Quantity Unit: G

Shipment Date: 20000110
Creation Date: 2/28/2000 0:00:00
Receipt Date: 20000111
Manifest ID: 99727359
Trans EPA ID: CAT000624247
TSDF EPA ID: UTD981552177
Waste Code Description: 261 - Not reported
Meth Code: - Not reported
Quantity Tons: 6.255
Waste Quantity: 1500
Quantity Unit: G

CERS:
Name: SCE WALNUT SUBSTATION
Address: 16333 GALE AVE
City,State,Zip: INDUSTRY, CA 91745
Site ID: 69614
CERS ID: 10159863
CERS Description: Chemical Storage Facilities

Evaluation:
Eval General Type: Compliance Evaluation Inspection
Eval Date: 03-07-2019
Violations Found: No
Eval Type: Routine done by local agency
Eval Notes: PATRICIO ROMERO, SAFETY AND ENVIRONMENTAL SPECIALIST
Eval Division: Los Angeles County Fire Department
Eval Program: APSA
Eval Source: CERS,

Eval General Type: Compliance Evaluation Inspection
Eval Date: 04-05-2022
Violations Found: No
Eval Type: Routine done by local agency
Eval Notes: Chukwuemeka Odunze, Field Tech.
Eval Division: Los Angeles County Fire Department
Eval Program: APSA
Eval Source: CERS,

Eval General Type: Compliance Evaluation Inspection
Eval Date: 04-05-2022
Violations Found: No
Eval Type: Routine done by local agency
Eval Notes: Chukwuemeka Odunze, Field Tech.
Eval Division: Los Angeles County Fire Department
Eval Program: HW
Eval Source: CERS,

Eval General Type: Compliance Evaluation Inspection
Eval Date: 03-07-2019

SCE WALNUT SUBSTATION (Continued) **S113010533**

Violations Found: No
Eval Type: Routine done by local agency
Eval Notes: PATRICIO ROMERO, SAFETY AND ENVIRONMENTAL SPECIALIST
Eval Division: Los Angeles County Fire Department
Eval Program: HW
Eval Source: CERS,

Eval General Type: Compliance Evaluation Inspection
Eval Date: 04-05-2022
Violations Found: No
Eval Type: Routine done by local agency
Eval Notes: Chukwuemeka Odunze, Field Tech.
Eval Division: Los Angeles County Fire Department
Eval Program: HMRRP
Eval Source: CERS,

Eval General Type: Compliance Evaluation Inspection
Eval Date: 12-14-2015
Violations Found: No
Eval Type: Routine done by local agency
Eval Notes: Mitchell Oda, Safety and Environmental Specialist
Eval Division: Los Angeles County Fire Department
Eval Program: APSA
Eval Source: CERS,

Eval General Type: Compliance Evaluation Inspection
Eval Date: 12-14-2015
Violations Found: No
Eval Type: Routine done by local agency
Eval Notes: Mitchell Oda, Safety and Environmental Specialist
Eval Division: Los Angeles County Fire Department
Eval Program: HW
Eval Source: CERS,

Eval General Type: Compliance Evaluation Inspection
Eval Date: 03-07-2019
Violations Found: No
Eval Type: Routine done by local agency
Eval Notes: PATRICIO ROMERO, SAFETY AND ENVIRONMENTAL SPECIALIST
Eval Division: Los Angeles County Fire Department
Eval Program: HMRRP
Eval Source: CERS,

Eval General Type: Compliance Evaluation Inspection
Eval Date: 12-14-2015
Violations Found: No
Eval Type: Routine done by local agency
Eval Notes: Mitchell Oda, Safety and Environmental Specialist
Eval Division: Los Angeles County Fire Department
Eval Program: HMRRP
Eval Source: CERS,

Affiliation:
Affiliation Type Desc: CUPA District
Entity Name: Los Angeles County Fire
Affiliation Address: 5825 Rickenbacker Road
Affiliation City: Commerce

SCE WALNUT SUBSTATION (Continued) **S113010533**

Affiliation State:	CA
Affiliation Zip:	90040-3027
Affiliation Phone:	(323) 890-4000,
Affiliation Type Desc:	Document Preparer
Entity Name:	Jeremy Gates
Affiliation Phone:	,
Affiliation Type Desc:	Facility Mailing Address
Entity Name:	Mailing Address
Affiliation Address:	P.O. Box 5085 (Attn: ESD, Programs & Governance)
Affiliation City:	Rosemead
Affiliation State:	CA
Affiliation Zip:	91770
Affiliation Phone:	,
Affiliation Type Desc:	Parent Corporation
Entity Name:	Southern California Edison, Transmission and Distribution Organization (TD)
Affiliation Phone:	,
Affiliation Type Desc:	Legal Owner
Entity Name:	Southern California Edison
Affiliation Address:	P.O. Box 5085 (Attn: ESD, Programs & Governance)
Affiliation City:	Rosemead
Affiliation State:	CA
Affiliation Country:	United States
Affiliation Zip:	91770
Affiliation Phone:	(626) 302-1212,
Affiliation Type Desc:	Property Owner
Entity Name:	Southern California Edison
Affiliation Address:	P.O. Box 5085 (Attn: ESD, Programs & Governance)
Affiliation City:	Rosemead
Affiliation State:	CA
Affiliation Country:	United States
Affiliation Zip:	91770
Affiliation Phone:	(626) 302-1212,
Affiliation Type Desc:	Environmental Contact
Entity Name:	Environmental Notification Center
Affiliation Address:	P.O. Box 5085 (Attn: ESD, Programs & Governance)
Affiliation City:	Rosemead
Affiliation State:	CA
Affiliation Zip:	91770
Affiliation Phone:	,
Affiliation Type Desc:	Identification Signer
Entity Name:	Jeremy Gates
Entity Title:	Senior Advisor
Affiliation Phone:	,
Affiliation Type Desc:	Operator
Entity Name:	Southern California Edison
Affiliation Phone:	(626) 302-1212,

G68 SE 1/8-1/4 0.137 mi. 725 ft. — **WALNUT SUBSTATION**, **16333 E GALE AVE**, **CITY OF INDUSTRY, CA 91744** — **AST**, **HIST UST** — **S118416855**, **N/A**

Site 6 of 13 in cluster G

Relative: Higher
Actual: 360 ft.

AST:

Name:	SCE WALNUT SUBSTATION
Address:	16333 GALE AVE
City/Zip:	CITY OF INDUSTRY,91745
Owner:	Southern California Edison
CERSID:	10159863
Facility ID:	LACoFA0011844
Business Name:	Southern California Edison, Transmission and Distribution Organization (TD)
Phone:	(626) 302-1212
Mailing Address:	P.O. Box 800 (Attn: CES Compliance Gateway 6040)
Mailing Address City:	Rosemead
Mailing Address State:	CA
Mailing Address Zip Code:	91770
Operator Name:	Southern California Edison
Operator Phone:	(626) 302-1212
Owner Phone:	(626) 302-1212
Owner Mail Address:	P.O. Box 800 (Attn: CES Compliance Gateway 6040)
Owner State:	CA
Owner Zip Code:	91770
Owner Country:	United States
Property Owner Name:	Southern California Edison
Property Owner Phone:	(626) 302-1212
Property Owner Mailing Address:	P.O. Box 800 (Attn: CES Compliance Gateway 6040)
Property Owner City:	Rosemead
Property Owner Stat :	CA
Property Owner Zip Code:	91770
Property Owner Country:	United States
EPAID:	CAR000203133

HIST UST:

Name:	WALNUT SUBSTATION
Address:	16333 E GALE AVE
City,State,Zip:	CITY OF INDUSTRY, CA 91744
File Number:	00028734
URL:	https://documents.geotracker.waterboards.ca.gov/ustpdfs/pdf/00028734.pdf

Click here for Geo Tracker PDF:

G69 SE 1/8-1/4 0.137 mi. 725 ft. — **SOUTHERN CALIFORNIA EDISON WALNUT SUBSTATION**, **16333 GALE AVE**, **CITY OF INDUSTRY, CA 91745** — **HWTS**, **HAZNET** — **S113178902**, **N/A**

Site 7 of 13 in cluster G

Relative: Higher
Actual: 360 ft.

HWTS:

Name:	SOUTHERN CALIFORNIA EDISON WALNUT SUBSTATION
Address:	16333 GALE AVE
City,State,Zip:	CITY OF INDUSTRY, CA 91745
EPA ID:	CAR000203133
Create Date:	11/24/2009
Mailing Address:	PO BOX 800
Mailing City,State,Zip:	ROSEMEAD, CA 917700000

SOUTHERN CALIFORNIA EDISON WALNUT SUBSTATION (Continued) **S113178902**

Owner Name:	SOUTHERN CALIFORNIA EDISON
Owner Address:	PO BOX 800
Owner City,State,Zip:	ROSEMEAD, CA 917700000
Contact Name:	SARA M. DUVALL
Contact Address:	P.O. BOX 800
City,State,Zip:	ROSEMEAD, CA 91770
Facility Status:	Active
Facility Type:	PERMANENT
Category:	FEDERAL
Latitude:	34.00708
Longitude:	-117.95043

NAICS:

EPA ID:	CAR000203133
Create Date:	2009-11-24 09:40:30.097
NAICS Code:	221121
NAICS Description:	Electric Bulk Power Transmission and Control
Issued EPA ID Date:	2009-11-24 09:40:30.03300
Facility Name:	SOUTHERN CALIFORNIA EDISON WALNUT SUBSTATION
Facility Address:	16333 GALE AVE
Facility City:	CITY OF INDUSTRY
Facility State:	CA
Facility Zip:	917451710

HAZNET:

Name:	SOUTHERN CALIFORNIA EDISON WALNUT SUBSTATION
Address:	16333 GALE AVE
City,State,Zip:	CITY OF INDUSTRY, CA 917451710
Contact:	SARA M. DUVALL
Telephone:	6268628458
Mailing Address:	PO BOX 800
Year:	2021
Gepaid:	CAR000203133
TSD EPA ID:	CAD050806850
CA Waste Code:	352 - Other organic solids
Disposal Method:	H141 - Storage, Bulking, And/Or Transfer Off Site--No Treatment/Reovery (H010-H129) Or (H131-H135)
Tons:	0.04
Year:	2021
Gepaid:	CAR000203133
TSD EPA ID:	CAD050806850
CA Waste Code:	223 - Unspecified oil-containing waste
Disposal Method:	H141 - Storage, Bulking, And/Or Transfer Off Site--No Treatment/Reovery (H010-H129) Or (H131-H135)
Tons:	0.2
Year:	2021
Gepaid:	CAR000203133
TSD EPA ID:	CAD050806850
CA Waste Code:	221 - Waste oil and mixed oil
Disposal Method:	H141 - Storage, Bulking, And/Or Transfer Off Site--No Treatment/Reovery (H010-H129) Or (H131-H135)
Tons:	1.13

SOUTHERN CALIFORNIA EDISON WALNUT SUBSTATION (Continued) **S113178902**

Year:	2021
Gepaid:	CAR000203133
TSD EPA ID:	CAD050806850
CA Waste Code:	731 - Liquids with polychloronated biphenyls >= 50 Mg./L
Disposal Method:	H141 - Storage, Bulking, And/Or Transfer Off Site--No Treatment/Reovery (H010-H129) Or (H131-H135)
Tons:	0.02536

Year:	2021
Gepaid:	CAR000203133
TSD EPA ID:	CAD980675276
CA Waste Code:	151 - Asbestos containing waste
Disposal Method:	H132 - Landfill Or Surface Impoundment That Will Be Closed As Landfill(To Include On-Site Treatment And/Or Stabilization)
Tons:	25.2

Year:	2020
Gepaid:	CAR000203133
TSD EPA ID:	UTD981552177
CA Waste Code:	322 - Biological waste other than sewage sludge
Disposal Method:	H040 - Incineration--Thermal Destruction Other Than Use As A Fuel
Tons:	0.09

Year:	2020
Gepaid:	CAR000203133
TSD EPA ID:	CAD050806850
CA Waste Code:	261 - Polychlorinated biphenyls and material containing PCBs
Disposal Method:	H141 - Storage, Bulking, And/Or Transfer Off Site--No Treatment/Reovery (H010-H129) Or (H131-H135)
Tons:	1.7

Year:	2020
Gepaid:	CAR000203133
TSD EPA ID:	CAD050806850
CA Waste Code:	352 - Other organic solids
Disposal Method:	H141 - Storage, Bulking, And/Or Transfer Off Site--No Treatment/Reovery (H010-H129) Or (H131-H135)
Tons:	0.025

Year:	2020
Gepaid:	CAR000203133
TSD EPA ID:	CAD050806850
CA Waste Code:	214 - Unspecified solvent mixture
Disposal Method:	H141 - Storage, Bulking, And/Or Transfer Off Site--No Treatment/Reovery (H010-H129) Or (H131-H135)
Tons:	1.45

Year:	2020
Gepaid:	CAR000203133
TSD EPA ID:	CAD050806850
CA Waste Code:	221 - Waste oil and mixed oil
Disposal Method:	H141 - Storage, Bulking, And/Or Transfer Off Site--No Treatment/Reovery (H010-H129) Or (H131-H135)
Tons:	0.8

SOUTHERN CALIFORNIA EDISON WALNUT SUBSTATION (Continued) **S113178902**

Click this hyperlink while viewing on your computer to access
68 additional CA HAZNET: record(s) in the EDR Site Report.

Additional Information:

Year:	2021
Shipment Date:	9/30/2020
Shipment Date:	9/30/2020
Receipt Date:	9/30/2020
Manifest Number:	015169445FLE
Generator EPA ID:	CAR000203133
Name:	SCE WALNUT SUBSTATION
Address:	16333 E GALE AVE
City,State,Zip:	CITY OF INDUSTRY, CA 91745
Contact:	SARA DUVALL
Contact Telephone:	626-302-4781
Contact Email:	SARA.DUVALL@SCE.COM
Transporter 1 EPA ID:	FLR000168203
Transporter Name:	FLORIDA TRANSFORMER LLC DBA EMERALD TRANSFORMER
TSDF EPA ID:	CAD050806850
TSDF Name:	CLEAN HARBORS LOS ANGLES LLC
TSDF Address 1:	ALBA STREET
TSDF City,State,Zip:	LOS ANGELES, CA 90058
Waste Code Description:	223 - Not reported
Meth Code:	H141 - Not reported
Quantity Tons:	0.2
Waste Quantity:	400
Quantity Unit:	P

Year:	2021
Shipment Date:	9/2/2020
Shipment Date:	9/2/2020
Receipt Date:	9/2/2020
Manifest Number:	015164275FLE
Generator EPA ID:	CAR000203133
Name:	SCE WALNUT SUBSTATION
Address:	16333 E GALE AVE
City,State,Zip:	CITY OF INDUSTRY, CA 91745
Contact:	SARA DUVALL
Contact Telephone:	626-302-4781
Contact Email:	SARA.DUVALL@SCE.COM
Transporter 1 EPA ID:	FLR000168203
Transporter Name:	FLORIDA TRANSFORMER LLC DBA EMERALD TRANSFORMER
TSDF EPA ID:	CAD050806850
TSDF Name:	CLEAN HARBORS LOS ANGLES LLC
TSDF Address 1:	ALBA STREET
TSDF City,State,Zip:	LOS ANGELES, CA 90058
Waste Code Description:	261 - Not reported
Meth Code:	H141 - Not reported
Quantity Tons:	0.25
Waste Quantity:	500
Quantity Unit:	P

Year:	2021
Shipment Date:	9/2/2020
Shipment Date:	9/2/2020
Receipt Date:	9/2/2020

SOUTHERN CALIFORNIA EDISON WALNUT SUBSTATION (Continued) **S113178902**

Manifest Number:	015164275FLE
Generator EPA ID:	CAR000203133
Name:	SCE WALNUT SUBSTATION
Address:	16333 E GALE AVE
City,State,Zip:	CITY OF INDUSTRY, CA 91745
Contact:	SARA DUVALL
Contact Telephone:	626-302-4781
Contact Email:	SARA.DUVALL@SCE.COM
Transporter 1 EPA ID:	FLR000168203
Transporter Name:	FLORIDA TRANSFORMER LLC DBA EMERALD TRANSFORMER
TSDF EPA ID:	CAD050806850
TSDF Name:	CLEAN HARBORS LOS ANGLES LLC
TSDF Address 1:	ALBA STREET
TSDF City,State,Zip:	LOS ANGELES, CA 90058
Waste Code Description:	221 - Not reported
Meth Code:	H141 - Not reported
Quantity Tons:	0.4
Waste Quantity:	800
Quantity Unit:	P
Year:	2021
Shipment Date:	8/7/2020
Shipment Date:	8/7/2020
Receipt Date:	8/17/2020
Manifest Number:	013897812FLE
Generator EPA ID:	CAR000203133
Name:	WALNUT SUBSTATION
Address:	16333 GALE AVE.
City,State,Zip:	CITY OF INDUSTRY, CA 91745
Contact:	Kathy Gordon
Contact Telephone:	213-507-6156
Contact Email:	kgordon@emeraldtransformer.com
Transporter 1 EPA ID:	FLR000168203
Transporter Name:	Emerald Transformer Inc
Transporter 2 EPA ID:	OKR000031492
Transporter Name 2:	Basin Transportation
TSDF EPA ID:	UTD981552177
TSDF Name:	Clean Harbors Aragonite LLC
TSDF Address 1:	11600 North Aptus Road
TSDF City,State,Zip:	Grantsville, UT 84029
Waste Code Description:	322 - Not reported
Meth Code:	H040 - Not reported
Quantity Tons:	0.09
Waste Quantity:	180
Quantity Unit:	P
Year:	2021
Shipment Date:	8/5/2020
Shipment Date:	8/5/2020
Receipt Date:	8/5/2020
Manifest Number:	013904190FLE
Generator EPA ID:	CAR000203133
Name:	SCE WALNUT SUBSTATION
Address:	16333 E GALE AVE
City,State,Zip:	CITY OF INDUSTRY, CA 91745
Contact:	SARA DUVALL
Contact Telephone:	626-302-4781

SOUTHERN CALIFORNIA EDISON WALNUT SUBSTATION (Continued) **S113178902**

Contact Email:	SARA.DUVALL@SCE.COM
Transporter 1 EPA ID:	FLR000168203
Transporter Name:	FLORIDA TRANSFORMER LLC DBA EMERALD TRANSFORMER
TSDF EPA ID:	CAD050806850
TSDF Name:	CLEAN HARBORS LOS ANGLES LLC
TSDF Address 1:	ALBA STREET
TSDF City,State,Zip:	LOS ANGELES, CA 90058
Waste Code Description:	352 - Not reported
Meth Code:	H141 - Not reported
Quantity Tons:	0.01
Waste Quantity:	20
Quantity Unit:	P
Year:	2021
Shipment Date:	8/5/2020
Shipment Date:	8/5/2020
Receipt Date:	8/5/2020
Manifest Number:	013904190FLE
Generator EPA ID:	CAR000203133
Name:	SCE WALNUT SUBSTATION
Address:	16333 E GALE AVE
City,State,Zip:	CITY OF INDUSTRY, CA 91745
Contact:	SARA DUVALL
Contact Telephone:	626-302-4781
Contact Email:	SARA.DUVALL@SCE.COM
Transporter 1 EPA ID:	FLR000168203
Transporter Name:	FLORIDA TRANSFORMER LLC DBA EMERALD TRANSFORMER
TSDF EPA ID:	CAD050806850
TSDF Name:	CLEAN HARBORS LOS ANGLES LLC
TSDF Address 1:	ALBA STREET
TSDF City,State,Zip:	LOS ANGELES, CA 90058
Waste Code Description:	261 - Not reported
Meth Code:	H141 - Not reported
Quantity Tons:	0.35
Waste Quantity:	700
Quantity Unit:	P
Year:	2021
Shipment Date:	7/8/2020
Shipment Date:	7/8/2020
Receipt Date:	7/8/2020
Manifest Number:	013903344FLE
Generator EPA ID:	CAR000203133
Name:	SCE WALNUT SUBSTATION
Address:	16333 E GALE AVE
City,State,Zip:	CITY OF INDUSTRY, CA 91745
Contact:	SARA DUVALL
Contact Telephone:	626-302-4781
Contact Email:	SARA.DUVALL@SCE.COM
Transporter 1 EPA ID:	FLR000168203
Transporter Name:	FLORIDA TRANSFORMER LLC DBA EMERALD TRANSFORMER
TSDF EPA ID:	CAD050806850
TSDF Name:	CLEAN HARBORS LOS ANGLES LLC
TSDF Address 1:	ALBA STREET
TSDF City,State,Zip:	LOS ANGELES, CA 90058
Waste Code Description:	223 - Not reported
Meth Code:	H141 - Not reported

SOUTHERN CALIFORNIA EDISON WALNUT SUBSTATION (Continued) **S113178902**

Quantity Tons:	0.2
Waste Quantity:	400
Quantity Unit:	P
Year:	2021
Shipment Date:	7/8/2020
Shipment Date:	7/8/2020
Receipt Date:	7/8/2020
Manifest Number:	013903344FLE
Generator EPA ID:	CAR000203133
Name:	SCE WALNUT SUBSTATION
Address:	16333 E GALE AVE
City,State,Zip:	CITY OF INDUSTRY, CA 91745
Contact:	SARA DUVALL
Contact Telephone:	626-302-4781
Contact Email:	SARA.DUVALL@SCE.COM
Transporter 1 EPA ID:	FLR000168203
Transporter Name:	FLORIDA TRANSFORMER LLC DBA EMERALD TRANSFORMER
TSDF EPA ID:	CAD050806850
TSDF Name:	CLEAN HARBORS LOS ANGLES LLC
TSDF Address 1:	ALBA STREET
TSDF City,State,Zip:	LOS ANGELES, CA 90058
Waste Code Description:	261 - Not reported
Meth Code:	H141 - Not reported
Quantity Tons:	0.75
Waste Quantity:	1500
Quantity Unit:	P
Year:	2021
Shipment Date:	7/8/2020
Shipment Date:	7/8/2020
Receipt Date:	7/8/2020
Manifest Number:	013903344FLE
Generator EPA ID:	CAR000203133
Name:	SCE WALNUT SUBSTATION
Address:	16333 E GALE AVE
City,State,Zip:	CITY OF INDUSTRY, CA 91745
Contact:	SARA DUVALL
Contact Telephone:	626-302-4781
Contact Email:	SARA.DUVALL@SCE.COM
Transporter 1 EPA ID:	FLR000168203
Transporter Name:	FLORIDA TRANSFORMER LLC DBA EMERALD TRANSFORMER
TSDF EPA ID:	CAD050806850
TSDF Name:	CLEAN HARBORS LOS ANGLES LLC
TSDF Address 1:	ALBA STREET
TSDF City,State,Zip:	LOS ANGELES, CA 90058
Waste Code Description:	221 - Not reported
Meth Code:	H141 - Not reported
Quantity Tons:	0.4
Waste Quantity:	800
Quantity Unit:	P
Year:	2021
Shipment Date:	6/22/2020
Shipment Date:	6/22/2020
Receipt Date:	6/22/2020
Manifest Number:	013903489FLE

SOUTHERN CALIFORNIA EDISON WALNUT SUBSTATION (Continued) **S113178902**

Generator EPA ID:	CAR000203133
Name:	SCE WALNUT SUBSTATION
Address:	16333 E GALE AVE
City,State,Zip:	CITY OF INDUSTRY, CA 91745
Contact:	SARA DUVALL
Contact Telephone:	626-302-4781
Contact Email:	SARA.DUVALL@SCE.COM
Transporter 1 EPA ID:	FLR000168203
Transporter Name:	FLORIDA TRANSFORMER LLC DBA EMERALD TRANSFORMER
TSDF EPA ID:	CAD050806850
TSDF Name:	CLEAN HARBORS LOS ANGLES LLC
TSDF Address 1:	ALBA STREET
TSDF City,State,Zip:	LOS ANGELES, CA 90058
Waste Code Description:	214 - Not reported
RCRA Code:	D001,D018,D035,
Meth Code:	H141 - Not reported
Quantity Tons:	1.45
Waste Quantity:	2900
Quantity Unit:	P

Additional Information:

Year:	2020
Shipment Date:	9/30/2020
Shipment Date:	9/30/2020
Receipt Date:	9/30/2020
Manifest Number:	015169445FLE
Generator EPA ID:	CAR000203133
Name:	SCE WALNUT SUBSTATION
Address:	16333 E GALE AVE
City,State,Zip:	CITY OF INDUSTRY, CA 91745
Contact:	SARA DUVALL
Contact Telephone:	626-302-4781
Contact Email:	SARA.DUVALL@SCE.COM
Transporter 1 EPA ID:	FLR000168203
Transporter Name:	FLORIDA TRANSFORMER LLC DBA EMERALD TRANSFORMER
TSDF EPA ID:	CAD050806850
TSDF Name:	CLEAN HARBORS LOS ANGLES LLC
TSDF Address 1:	ALBA STREET
TSDF City,State,Zip:	LOS ANGELES, CA 90058
Waste Code Description:	223 - Not reported
Meth Code:	H141 - Not reported
Quantity Tons:	0.2
Waste Quantity:	400
Quantity Unit:	P

Year:	2020
Shipment Date:	9/2/2020
Shipment Date:	9/2/2020
Receipt Date:	9/2/2020
Manifest Number:	015164275FLE
Generator EPA ID:	CAR000203133
Name:	SCE WALNUT SUBSTATION
Address:	16333 E GALE AVE
City,State,Zip:	CITY OF INDUSTRY, CA 91745
Contact:	SARA DUVALL
Contact Telephone:	626-302-4781
Contact Email:	SARA.DUVALL@SCE.COM

SOUTHERN CALIFORNIA EDISON WALNUT SUBSTATION (Continued) **S113178902**

Transporter 1 EPA ID:	FLR000168203
Transporter Name:	FLORIDA TRANSFORMER LLC DBA EMERALD TRANSFORMER
TSDF EPA ID:	CAD050806850
TSDF Name:	CLEAN HARBORS LOS ANGLES LLC
TSDF Address 1:	ALBA STREET
TSDF City,State,Zip:	LOS ANGELES, CA 90058
Waste Code Description:	221 - Not reported
Meth Code:	H141 - Not reported
Quantity Tons:	0.4
Waste Quantity:	800
Quantity Unit:	P
Year:	2020
Shipment Date:	9/2/2020
Shipment Date:	9/2/2020
Receipt Date:	9/2/2020
Manifest Number:	015164275FLE
Generator EPA ID:	CAR000203133
Name:	SCE WALNUT SUBSTATION
Address:	16333 E GALE AVE
City,State,Zip:	CITY OF INDUSTRY, CA 91745
Contact:	SARA DUVALL
Contact Telephone:	626-302-4781
Contact Email:	SARA.DUVALL@SCE.COM
Transporter 1 EPA ID:	FLR000168203
Transporter Name:	FLORIDA TRANSFORMER LLC DBA EMERALD TRANSFORMER
TSDF EPA ID:	CAD050806850
TSDF Name:	CLEAN HARBORS LOS ANGLES LLC
TSDF Address 1:	ALBA STREET
TSDF City,State,Zip:	LOS ANGELES, CA 90058
Waste Code Description:	261 - Not reported
Meth Code:	H141 - Not reported
Quantity Tons:	0.25
Waste Quantity:	500
Quantity Unit:	P
Year:	2020
Shipment Date:	8/7/2020
Shipment Date:	8/7/2020
Receipt Date:	8/17/2020
Manifest Number:	013897812FLE
Generator EPA ID:	CAR000203133
Name:	WALNUT SUBSTATION
Address:	16333 GALE AVE.
City,State,Zip:	CITY OF INDUSTRY, CA 91745
Contact:	Kathy Gordon
Contact Telephone:	213-507-6156
Contact Email:	kgordon@emeraldtransformer.com
Transporter 1 EPA ID:	FLR000168203
Transporter Name:	Emerald Transformer Inc
Transporter 2 EPA ID:	OKR000031492
Transporter Name 2:	Basin Transportation
TSDF EPA ID:	UTD981552177
TSDF Name:	Clean Harbors Aragonite LLC
TSDF Address 1:	11600 North Aptus Road
TSDF City,State,Zip:	Grantsville, UT 84029
Waste Code Description:	322 - Not reported

SOUTHERN CALIFORNIA EDISON WALNUT SUBSTATION (Continued) **S113178902**

Meth Code:	H040 - Not reported
Quantity Tons:	0.09
Waste Quantity:	180
Quantity Unit:	P
Year:	2020
Shipment Date:	8/5/2020
Shipment Date:	8/5/2020
Receipt Date:	8/5/2020
Manifest Number:	013904190FLE
Generator EPA ID:	CAR000203133
Name:	SCE WALNUT SUBSTATION
Address:	16333 E GALE AVE
City,State,Zip:	CITY OF INDUSTRY, CA 91745
Contact:	SARA DUVALL
Contact Telephone:	626-302-4781
Contact Email:	SARA.DUVALL@SCE.COM
Transporter 1 EPA ID:	FLR000168203
Transporter Name:	FLORIDA TRANSFORMER LLC DBA EMERALD TRANSFORMER
TSDF EPA ID:	CAD050806850
TSDF Name:	CLEAN HARBORS LOS ANGLES LLC
TSDF Address 1:	ALBA STREET
TSDF City,State,Zip:	LOS ANGELES, CA 90058
Waste Code Description:	352 - Not reported
Meth Code:	H141 - Not reported
Quantity Tons:	0.01
Waste Quantity:	20
Quantity Unit:	P
Year:	2020
Shipment Date:	8/5/2020
Shipment Date:	8/5/2020
Receipt Date:	8/5/2020
Manifest Number:	013904190FLE
Generator EPA ID:	CAR000203133
Name:	SCE WALNUT SUBSTATION
Address:	16333 E GALE AVE
City,State,Zip:	CITY OF INDUSTRY, CA 91745
Contact:	SARA DUVALL
Contact Telephone:	626-302-4781
Contact Email:	SARA.DUVALL@SCE.COM
Transporter 1 EPA ID:	FLR000168203
Transporter Name:	FLORIDA TRANSFORMER LLC DBA EMERALD TRANSFORMER
TSDF EPA ID:	CAD050806850
TSDF Name:	CLEAN HARBORS LOS ANGLES LLC
TSDF Address 1:	ALBA STREET
TSDF City,State,Zip:	LOS ANGELES, CA 90058
Waste Code Description:	261 - Not reported
Meth Code:	H141 - Not reported
Quantity Tons:	0.35
Waste Quantity:	700
Quantity Unit:	P
Year:	2020
Shipment Date:	7/8/2020
Shipment Date:	7/8/2020
Receipt Date:	7/8/2020

SOUTHERN CALIFORNIA EDISON WALNUT SUBSTATION (Continued) **S113178902**

Manifest Number:	013903344FLE
Generator EPA ID:	CAR000203133
Name:	SCE WALNUT SUBSTATION
Address:	16333 E GALE AVE
City,State,Zip:	CITY OF INDUSTRY, CA 91745
Contact:	SARA DUVALL
Contact Telephone:	626-302-4781
Contact Email:	SARA.DUVALL@SCE.COM
Transporter 1 EPA ID:	FLR000168203
Transporter Name:	FLORIDA TRANSFORMER LLC DBA EMERALD TRANSFORMER
TSDF EPA ID:	CAD050806850
TSDF Name:	CLEAN HARBORS LOS ANGLES LLC
TSDF Address 1:	ALBA STREET
TSDF City,State,Zip:	LOS ANGELES, CA 90058
Waste Code Description:	261 - Not reported
Meth Code:	H141 - Not reported
Quantity Tons:	0.75
Waste Quantity:	1500
Quantity Unit:	P
Year:	2020
Shipment Date:	7/8/2020
Shipment Date:	7/8/2020
Receipt Date:	7/8/2020
Manifest Number:	013903344FLE
Generator EPA ID:	CAR000203133
Name:	SCE WALNUT SUBSTATION
Address:	16333 E GALE AVE
City,State,Zip:	CITY OF INDUSTRY, CA 91745
Contact:	SARA DUVALL
Contact Telephone:	626-302-4781
Contact Email:	SARA.DUVALL@SCE.COM
Transporter 1 EPA ID:	FLR000168203
Transporter Name:	FLORIDA TRANSFORMER LLC DBA EMERALD TRANSFORMER
TSDF EPA ID:	CAD050806850
TSDF Name:	CLEAN HARBORS LOS ANGLES LLC
TSDF Address 1:	ALBA STREET
TSDF City,State,Zip:	LOS ANGELES, CA 90058
Waste Code Description:	221 - Not reported
Meth Code:	H141 - Not reported
Quantity Tons:	0.4
Waste Quantity:	800
Quantity Unit:	P
Year:	2020
Shipment Date:	7/8/2020
Shipment Date:	7/8/2020
Receipt Date:	7/8/2020
Manifest Number:	013903344FLE
Generator EPA ID:	CAR000203133
Name:	SCE WALNUT SUBSTATION
Address:	16333 E GALE AVE
City,State,Zip:	CITY OF INDUSTRY, CA 91745
Contact:	SARA DUVALL
Contact Telephone:	626-302-4781
Contact Email:	SARA.DUVALL@SCE.COM
Transporter 1 EPA ID:	FLR000168203

SOUTHERN CALIFORNIA EDISON WALNUT SUBSTATION (Continued) **S113178902**

Transporter Name:	FLORIDA TRANSFORMER LLC DBA EMERALD TRANSFORMER
TSDF EPA ID:	CAD050806850
TSDF Name:	CLEAN HARBORS LOS ANGLES LLC
TSDF Address 1:	ALBA STREET
TSDF City,State,Zip:	LOS ANGELES, CA 90058
Waste Code Description:	223 - Not reported
Meth Code:	H141 - Not reported
Quantity Tons:	0.2
Waste Quantity:	400
Quantity Unit:	P
Year:	2020
Shipment Date:	6/22/2020
Shipment Date:	6/22/2020
Receipt Date:	6/22/2020
Manifest Number:	013903489FLE
Generator EPA ID:	CAR000203133
Name:	SCE WALNUT SUBSTATION
Address:	16333 E GALE AVE
City,State,Zip:	CITY OF INDUSTRY, CA 91745
Contact:	SARA DUVALL
Contact Telephone:	626-302-4781
Contact Email:	SARA.DUVALL@SCE.COM
Transporter 1 EPA ID:	FLR000168203
Transporter Name:	FLORIDA TRANSFORMER LLC DBA EMERALD TRANSFORMER
TSDF EPA ID:	CAD050806850
TSDF Name:	CLEAN HARBORS LOS ANGLES LLC
TSDF Address 1:	ALBA STREET
TSDF City,State,Zip:	LOS ANGELES, CA 90058
Waste Code Description:	214 - Not reported
RCRA Code:	D001,D018,D035,
Meth Code:	H141 - Not reported
Quantity Tons:	1.45
Waste Quantity:	2900
Quantity Unit:	P

Additional Information:

Year:	2017
Gen EPA ID:	CAR000203133
Shipment Date:	20171213
Creation Date:	7/16/2018 18:30:44
Receipt Date:	20171213
Manifest ID:	009976201FLE
Trans EPA ID:	MAD039322250
Trans Name:	CLEAN HARBORS ENVIRONMENTAL SERVICES INC
TSDF EPA ID:	CAD050806850
Trans Name:	CLEAN HARBORS LOS ANGELES LLC
Waste Code Description:	352 - Other organic solids
RCRA Code:	F005
Meth Code:	H141 - Storage, Bulking, And/Or Transfer Off Site--No Treatment/Reovery (H010-H129) Or (H131-H135)
Quantity Tons:	0.05
Waste Quantity:	100
Quantity Unit:	P
Additional Code 1:	F003
Additional Code 2:	F001

SOUTHERN CALIFORNIA EDISON WALNUT SUBSTATION (Continued) **S113178902**

Shipment Date:	20171213
Creation Date:	7/16/2018 18:30:44
Receipt Date:	20171213
Manifest ID:	009976201FLE
Trans EPA ID:	MAD039322250
Trans Name:	CLEAN HARBORS ENVIRONMENTAL SERVICES INC
TSDF EPA ID:	CAD050806850
Trans Name:	CLEAN HARBORS LOS ANGELES LLC
Waste Code Description:	221 - Waste oil and mixed oil
Meth Code:	H141 - Storage, Bulking, And/Or Transfer Off Site--No Treatment/Reovery (H010-H129) Or (H131-H135)
Quantity Tons:	0.475
Waste Quantity:	950
Quantity Unit:	P
Shipment Date:	20171129
Creation Date:	8/7/2018 18:30:18
Receipt Date:	20171129
Manifest ID:	009980566FLE
Trans EPA ID:	MAD039322250
Trans Name:	CLEAN HARBORS ENVIRONMENTAL SERVICES INC
TSDF EPA ID:	CAD050806850
Trans Name:	CLEAN HARBORS LOS ANGELES LLC
Waste Code Description:	223 - Unspecified oil-containing waste
Meth Code:	H141 - Storage, Bulking, And/Or Transfer Off Site--No Treatment/Reovery (H010-H129) Or (H131-H135)
Quantity Tons:	0.1
Waste Quantity:	200
Quantity Unit:	P
Shipment Date:	20171129
Creation Date:	8/7/2018 18:30:18
Receipt Date:	20171129
Manifest ID:	009980566FLE
Trans EPA ID:	MAD039322250
Trans Name:	CLEAN HARBORS ENVIRONMENTAL SERVICES INC
TSDF EPA ID:	CAD050806850
Trans Name:	CLEAN HARBORS LOS ANGELES LLC
Waste Code Description:	221 - Waste oil and mixed oil
Meth Code:	H141 - Storage, Bulking, And/Or Transfer Off Site--No Treatment/Reovery (H010-H129) Or (H131-H135)
Quantity Tons:	0.35
Waste Quantity:	700
Quantity Unit:	P
Shipment Date:	20171129
Creation Date:	8/7/2018 18:30:18
Receipt Date:	20171129
Manifest ID:	009980566FLE
Trans EPA ID:	MAD039322250
Trans Name:	CLEAN HARBORS ENVIRONMENTAL SERVICES INC
TSDF EPA ID:	CAD050806850
Trans Name:	CLEAN HARBORS LOS ANGELES LLC
Waste Code Description:	352 - Other organic solids
RCRA Code:	F005
Meth Code:	H141 - Storage, Bulking, And/Or Transfer Off Site--No

SOUTHERN CALIFORNIA EDISON WALNUT SUBSTATION (Continued) **S113178902**

	Treatment/Reovery (H010-H129) Or (H131-H135)
Quantity Tons:	0.02
Waste Quantity:	40
Quantity Unit:	P
Additional Code 1:	F003
Additional Code 2:	F001
Shipment Date:	20171004
Creation Date:	7/19/2018 18:30:16
Receipt Date:	20171004
Manifest ID:	009568646FLE
Trans EPA ID:	MAD039322250
Trans Name:	CLEAN HARBORS ENVIRONMENTAL SERVICES INC
TSDF EPA ID:	CAD050806850
Trans Name:	CLEAN HARBORS LOS ANGELES LLC
Waste Code Description:	261 - Not reported
Meth Code:	H141 - Storage, Bulking, And/Or Transfer Off Site--No Treatment/Reovery (H010-H129) Or (H131-H135)
Quantity Tons:	0.425
Waste Quantity:	850
Quantity Unit:	P
Shipment Date:	20171004
Creation Date:	7/19/2018 18:30:16
Receipt Date:	20171004
Manifest ID:	009568646FLE
Trans EPA ID:	MAD039322250
Trans Name:	CLEAN HARBORS ENVIRONMENTAL SERVICES INC
TSDF EPA ID:	CAD050806850
Trans Name:	CLEAN HARBORS LOS ANGELES LLC
Waste Code Description:	- Not reported
RCRA Code:	D009
Meth Code:	H141 - Storage, Bulking, And/Or Transfer Off Site--No Treatment/Reovery (H010-H129) Or (H131-H135)
Quantity Tons:	0.01
Waste Quantity:	20
Quantity Unit:	P
Shipment Date:	20170809
Creation Date:	5/17/2018 18:31:11
Receipt Date:	20170809
Manifest ID:	009971516FLE
Trans EPA ID:	MAD039322250
Trans Name:	CLEAN HARBORS ENVIRONMENTAL SERVICES INC
TSDF EPA ID:	CAD050806850
Trans Name:	EMERALD TRANSFORMER LA LLC
Waste Code Description:	221 - Waste oil and mixed oil
Meth Code:	H141 - Storage, Bulking, And/Or Transfer Off Site--No Treatment/Reovery (H010-H129) Or (H131-H135)
Quantity Tons:	0.35
Waste Quantity:	700
Quantity Unit:	P
Shipment Date:	20170628
Creation Date:	6/29/2018 18:30:18
Receipt Date:	20170628
Manifest ID:	009971796FLE

SOUTHERN CALIFORNIA EDISON WALNUT SUBSTATION (Continued) **S113178902**

Trans EPA ID:	MAD039322250
Trans Name:	CLEAN HARBORS ENVIRONMENTAL SERVICES INC
TSDF EPA ID:	CAD050806850
Trans Name:	CLEAN HARBORS LOS ANGELES LLC
Waste Code Description:	221 - Waste oil and mixed oil
Meth Code:	H141 - Storage, Bulking, And/Or Transfer Off Site--No Treatment/Reovery (H010-H129) Or (H131-H135)
Quantity Tons:	0.26
Waste Quantity:	520
Quantity Unit:	P
Shipment Date:	20170628
Creation Date:	6/29/2018 18:30:18
Receipt Date:	20170628
Manifest ID:	009971796FLE
Trans EPA ID:	MAD039322250
Trans Name:	CLEAN HARBORS ENVIRONMENTAL SERVICES INC
TSDF EPA ID:	CAD050806850
Trans Name:	CLEAN HARBORS LOS ANGELES LLC
Waste Code Description:	223 - Unspecified oil-containing waste
Meth Code:	H141 - Storage, Bulking, And/Or Transfer Off Site--No Treatment/Reovery (H010-H129) Or (H131-H135)
Quantity Tons:	0.8
Waste Quantity:	1600
Quantity Unit:	P

Additional Information:

Year:	2016
Gen EPA ID:	CAR000203133
Shipment Date:	20151218
Creation Date:	3/2/2016 22:15:29
Receipt Date:	20151218
Manifest ID:	008790369FLE
Trans EPA ID:	MAD039322250
Trans Name:	CLEAN HARBORS ENVIRONMENTAL SERVICE INC
TSDF EPA ID:	CAD050806850
Trans Name:	CLEAN HARBORS LOS ANGELES LLC
Waste Code Description:	352 - Other organic solids
RCRA Code:	F005
Meth Code:	H141 - Storage, Bulking, And/Or Transfer Off Site--No Treatment/Reovery (H010-H129) Or (H131-H135)
Quantity Tons:	0.0225
Waste Quantity:	45
Quantity Unit:	P
Additional Code 1:	F003
Additional Code 2:	F001
Shipment Date:	20151023
Creation Date:	1/11/2016 22:16:14
Receipt Date:	20151023
Manifest ID:	008426112FLE
Trans EPA ID:	MAD039322250
Trans Name:	CLEAN HARBORS ENVIRONMENTAL SERVICE INC
TSDF EPA ID:	CAD050806850
Trans Name:	CLEAN HARBORS LOS ANGELES LLC
Waste Code Description:	223 - Unspecified oil-containing waste

SOUTHERN CALIFORNIA EDISON WALNUT SUBSTATION (Continued) **S113178902**

Meth Code:	H141 - Storage, Bulking, And/Or Transfer Off Site--No Treatment/Reovery (H010-H129) Or (H131-H135)
Quantity Tons:	0.05
Waste Quantity:	100
Quantity Unit:	P
Shipment Date:	20150828
Creation Date:	11/3/2015 22:15:18
Receipt Date:	20150828
Manifest ID:	008428314FLE
Trans EPA ID:	MAD039322250
Trans Name:	CLEAN HARBORS ENVIRONMENTAL SERVICE INC
TSDF EPA ID:	CAD050806850
Trans Name:	CLEAN HARBORS LOS ANGELES LLC
Waste Code Description:	261 - Not reported
Meth Code:	H141 - Storage, Bulking, And/Or Transfer Off Site--No Treatment/Reovery (H010-H129) Or (H131-H135)
Quantity Tons:	0.25
Waste Quantity:	500
Quantity Unit:	P
Shipment Date:	20150828
Creation Date:	11/3/2015 22:15:18
Receipt Date:	20150828
Manifest ID:	008428314FLE
Trans EPA ID:	MAD039322250
Trans Name:	CLEAN HARBORS ENVIRONMENTAL SERVICE INC
TSDF EPA ID:	CAD050806850
Trans Name:	CLEAN HARBORS LOS ANGELES LLC
Waste Code Description:	181 - Other inorganic solid waste Organics
Meth Code:	H141 - Storage, Bulking, And/Or Transfer Off Site--No Treatment/Reovery (H010-H129) Or (H131-H135)
Quantity Tons:	0.02
Waste Quantity:	40
Quantity Unit:	P
Shipment Date:	20150828
Creation Date:	11/3/2015 22:15:18
Receipt Date:	20150828
Manifest ID:	008428314FLE
Trans EPA ID:	MAD039322250
Trans Name:	CLEAN HARBORS ENVIRONMENTAL SERVICE INC
TSDF EPA ID:	CAD050806850
Trans Name:	CLEAN HARBORS LOS ANGELES LLC
Waste Code Description:	352 - Other organic solids
RCRA Code:	F005
Meth Code:	H141 - Storage, Bulking, And/Or Transfer Off Site--No Treatment/Reovery (H010-H129) Or (H131-H135)
Quantity Tons:	0.0125
Waste Quantity:	25
Quantity Unit:	P
Additional Code 1:	F003
Additional Code 2:	F001
Shipment Date:	20150709
Creation Date:	9/22/2015 22:15:49
Receipt Date:	20150709

SOUTHERN CALIFORNIA EDISON WALNUT SUBSTATION (Continued) **S113178902**

Manifest ID:	008784159FLE
Trans EPA ID:	MAD039322250
Trans Name:	CLEAN HARBORS ENVIRONMENTAL SERVICES INC
TSDF EPA ID:	CAD050806850
Trans Name:	CLEAN HARBORS LOS ANGELES LLC
Waste Code Description:	223 - Unspecified oil-containing waste
Meth Code:	H141 - Storage, Bulking, And/Or Transfer Off Site--No Treatment/Reovery (H010-H129) Or (H131-H135)
Quantity Tons:	0.0075
Waste Quantity:	15
Quantity Unit:	P
Shipment Date:	20150709
Creation Date:	9/22/2015 22:15:49
Receipt Date:	20150709
Manifest ID:	008784159FLE
Trans EPA ID:	MAD039322250
Trans Name:	CLEAN HARBORS ENVIRONMENTAL SERVICES INC
TSDF EPA ID:	CAD050806850
Trans Name:	CLEAN HARBORS LOS ANGELES LLC
Waste Code Description:	731 - Liquids with polychlorinated biphenyls > 50 mg/l
Meth Code:	H141 - Storage, Bulking, And/Or Transfer Off Site--No Treatment/Reovery (H010-H129) Or (H131-H135)
Quantity Tons:	0.01984
Waste Quantity:	18
Quantity Unit:	K
Shipment Date:	20150529
Manifest ID:	008423760FLE
Trans EPA ID:	MAD039322250
Trans Name:	CLEAN HARBORS ENVIRONMENTAL SERVICES INC
TSDF EPA ID:	CAD050806850
Trans Name:	CLEAN HARBORS LOS ANGELES LLC
Waste Code Description:	223 - Unspecified oil-containing waste
Meth Code:	H141 - Storage, Bulking, And/Or Transfer Off Site--No Treatment/Reovery (H010-H129) Or (H131-H135)
Quantity Tons:	0.0175
Waste Quantity:	35
Quantity Unit:	P
Shipment Date:	20150529
Creation Date:	8/20/2015 22:15:33
Receipt Date:	20150529
Manifest ID:	008423760FLE
Trans EPA ID:	MAD039322250
Trans Name:	CLEAN HARBORS ENVIRONMENTAL SERVICES INC
TSDF EPA ID:	CAD050806850
Trans Name:	CLEAN HARBORS LOS ANGELES LLC
Waste Code Description:	221 - Waste oil and mixed oil
Meth Code:	H141 - Storage, Bulking, And/Or Transfer Off Site--No Treatment/Reovery (H010-H129) Or (H131-H135)
Quantity Tons:	0.2
Waste Quantity:	400
Quantity Unit:	P
Shipment Date:	20150529
Creation Date:	8/20/2015 22:15:33

SOUTHERN CALIFORNIA EDISON WALNUT SUBSTATION (Continued) **S113178902**

Receipt Date:	20150529
Manifest ID:	008423760FLE
Trans EPA ID:	MAD039322250
Trans Name:	CLEAN HARBORS ENVIRONMENTAL SERVICES INC
TSDF EPA ID:	CAD050806850
Trans Name:	CLEAN HARBORS LOS ANGELES LLC
Waste Code Description:	352 - Other organic solids
RCRA Code:	D035
Meth Code:	H141 - Storage, Bulking, And/Or Transfer Off Site--No Treatment/Reovery (H010-H129) Or (H131-H135)
Quantity Tons:	0.0025
Waste Quantity:	5
Quantity Unit:	P
Additional Code 1:	D001

Additional Information:

Year:	2015
Gen EPA ID:	CAR000203133
Shipment Date:	20151218
Creation Date:	3/2/2016 22:15:29
Receipt Date:	20151218
Manifest ID:	008790369FLE
Trans EPA ID:	MAD039322250
Trans Name:	CLEAN HARBORS ENVIRONMENTAL SERVICE INC
TSDF EPA ID:	CAD050806850
Trans Name:	CLEAN HARBORS LOS ANGELES LLC
Waste Code Description:	352 - Other organic solids
RCRA Code:	F005
Meth Code:	H141 - Storage, Bulking, And/Or Transfer Off Site--No Treatment/Reovery (H010-H129) Or (H131-H135)
Quantity Tons:	0.0225
Waste Quantity:	45
Quantity Unit:	P
Additional Code 1:	F003
Additional Code 2:	F001
Shipment Date:	20151023
Creation Date:	1/11/2016 22:16:14
Receipt Date:	20151023
Manifest ID:	008426112FLE
Trans EPA ID:	MAD039322250
Trans Name:	CLEAN HARBORS ENVIRONMENTAL SERVICE INC
TSDF EPA ID:	CAD050806850
Trans Name:	CLEAN HARBORS LOS ANGELES LLC
Waste Code Description:	223 - Unspecified oil-containing waste
Meth Code:	H141 - Storage, Bulking, And/Or Transfer Off Site--No Treatment/Reovery (H010-H129) Or (H131-H135)
Quantity Tons:	0.05
Waste Quantity:	100
Quantity Unit:	P
Shipment Date:	20150828
Creation Date:	11/3/2015 22:15:18
Receipt Date:	20150828
Manifest ID:	008428314FLE
Trans EPA ID:	MAD039322250

SOUTHERN CALIFORNIA EDISON WALNUT SUBSTATION (Continued) **S113178902**

Trans Name:	CLEAN HARBORS ENVIRONMENTAL SERVICE INC
TSDF EPA ID:	CAD050806850
Trans Name:	CLEAN HARBORS LOS ANGELES LLC
Waste Code Description:	181 - Other inorganic solid waste Organics
Meth Code:	H141 - Storage, Bulking, And/Or Transfer Off Site--No Treatment/Reovery (H010-H129) Or (H131-H135)
Quantity Tons:	0.02
Waste Quantity:	40
Quantity Unit:	P
Shipment Date:	20150828
Creation Date:	11/3/2015 22:15:18
Receipt Date:	20150828
Manifest ID:	008428314FLE
Trans EPA ID:	MAD039322250
Trans Name:	CLEAN HARBORS ENVIRONMENTAL SERVICE INC
TSDF EPA ID:	CAD050806850
Trans Name:	CLEAN HARBORS LOS ANGELES LLC
Waste Code Description:	352 - Other organic solids
RCRA Code:	F005
Meth Code:	H141 - Storage, Bulking, And/Or Transfer Off Site--No Treatment/Reovery (H010-H129) Or (H131-H135)
Quantity Tons:	0.0125
Waste Quantity:	25
Quantity Unit:	P
Additional Code 1:	F003
Additional Code 2:	F001
Shipment Date:	20150828
Creation Date:	11/3/2015 22:15:18
Receipt Date:	20150828
Manifest ID:	008428314FLE
Trans EPA ID:	MAD039322250
Trans Name:	CLEAN HARBORS ENVIRONMENTAL SERVICE INC
TSDF EPA ID:	CAD050806850
Trans Name:	CLEAN HARBORS LOS ANGELES LLC
Waste Code Description:	261 - Not reported
Meth Code:	H141 - Storage, Bulking, And/Or Transfer Off Site--No Treatment/Reovery (H010-H129) Or (H131-H135)
Quantity Tons:	0.25
Waste Quantity:	500
Quantity Unit:	P
Shipment Date:	20150709
Creation Date:	9/22/2015 22:15:49
Receipt Date:	20150709
Manifest ID:	008784159FLE
Trans EPA ID:	MAD039322250
Trans Name:	CLEAN HARBORS ENVIRONMENTAL SERVICES INC
TSDF EPA ID:	CAD050806850
Trans Name:	CLEAN HARBORS LOS ANGELES LLC
Waste Code Description:	223 - Unspecified oil-containing waste
Meth Code:	H141 - Storage, Bulking, And/Or Transfer Off Site--No Treatment/Reovery (H010-H129) Or (H131-H135)
Quantity Tons:	0.0075
Waste Quantity:	15
Quantity Unit:	P

SOUTHERN CALIFORNIA EDISON WALNUT SUBSTATION (Continued) **S113178902**

Shipment Date:	20150709
Creation Date:	9/22/2015 22:15:49
Receipt Date:	20150709
Manifest ID:	008784159FLE
Trans EPA ID:	MAD039322250
Trans Name:	CLEAN HARBORS ENVIRONMENTAL SERVICES INC
TSDF EPA ID:	CAD050806850
Trans Name:	CLEAN HARBORS LOS ANGELES LLC
Waste Code Description:	731 - Liquids with polychlorinated biphenyls > 50 mg/l
Meth Code:	H141 - Storage, Bulking, And/Or Transfer Off Site--No Treatment/Reovery (H010-H129) Or (H131-H135)
Quantity Tons:	0.01984
Waste Quantity:	18
Quantity Unit:	K
Shipment Date:	20150529
Manifest ID:	008423760FLE
Trans EPA ID:	MAD039322250
Trans Name:	CLEAN HARBORS ENVIRONMENTAL SERVICES INC
TSDF EPA ID:	CAD050806850
Trans Name:	CLEAN HARBORS LOS ANGELES LLC
Waste Code Description:	223 - Unspecified oil-containing waste
Meth Code:	H141 - Storage, Bulking, And/Or Transfer Off Site--No Treatment/Reovery (H010-H129) Or (H131-H135)
Quantity Tons:	0.0175
Waste Quantity:	35
Quantity Unit:	P
Shipment Date:	20150529
Creation Date:	8/20/2015 22:15:33
Receipt Date:	20150529
Manifest ID:	008423760FLE
Trans EPA ID:	MAD039322250
Trans Name:	CLEAN HARBORS ENVIRONMENTAL SERVICES INC
TSDF EPA ID:	CAD050806850
Trans Name:	CLEAN HARBORS LOS ANGELES LLC
Waste Code Description:	261 - Not reported
Meth Code:	H141 - Storage, Bulking, And/Or Transfer Off Site--No Treatment/Reovery (H010-H129) Or (H131-H135)
Quantity Tons:	0.35
Waste Quantity:	700
Quantity Unit:	P
Shipment Date:	20150529
Creation Date:	8/20/2015 22:15:33
Receipt Date:	20150529
Manifest ID:	008423760FLE
Trans EPA ID:	MAD039322250
Trans Name:	CLEAN HARBORS ENVIRONMENTAL SERVICES INC
TSDF EPA ID:	CAD050806850
Trans Name:	CLEAN HARBORS LOS ANGELES LLC
Waste Code Description:	221 - Waste oil and mixed oil
Meth Code:	H141 - Storage, Bulking, And/Or Transfer Off Site--No Treatment/Reovery (H010-H129) Or (H131-H135)
Quantity Tons:	0.2
Waste Quantity:	400

SOUTHERN CALIFORNIA EDISON WALNUT SUBSTATION (Continued) **S113178902**

Quantity Unit: P

Additional Information:

Year: 2014
Gen EPA ID: CAR000203133

Shipment Date: 20141027
Creation Date: 12/29/2014 22:15:07
Receipt Date: 20141027
Manifest ID: 007583358FLE
Trans EPA ID: MAD039322250
Trans Name: CLEAN HARBORS ENVIRONMENTAL SERVICES INC
TSDF EPA ID: CAD050806850
Trans Name: CLEAN HARBORS LOS ANGELES LLC
Waste Code Description: 261 - Not reported
Meth Code: H141 - Storage, Bulking, And/Or Transfer Off Site--No Treatment/Reovery (H010-H129) Or (H131-H135)
Quantity Tons: 22.44294
Waste Quantity: 5382
Quantity Unit: G

Shipment Date: 20141017
Creation Date: 12/29/2014 22:15:07
Receipt Date: 20141017
Manifest ID: 007583261FLE
Trans EPA ID: MAD039322250
Trans Name: CLEAN HARBORS ENVIRONMENTAL SERVICES INC
TSDF EPA ID: CAD050806850
Trans Name: CLEAN HARBORS LOS ANGELES LLC
Waste Code Description: 261 - Not reported
Meth Code: H141 - Storage, Bulking, And/Or Transfer Off Site--No Treatment/Reovery (H010-H129) Or (H131-H135)
Quantity Tons: 0.23
Waste Quantity: 460
Quantity Unit: P

Shipment Date: 20141017
Creation Date: 12/29/2014 22:15:07
Receipt Date: 20141017
Manifest ID: 007583261FLE
Trans EPA ID: MAD039322250
Trans Name: CLEAN HARBORS ENVIRONMENTAL SERVICES INC
TSDF EPA ID: CAD050806850
Trans Name: CLEAN HARBORS LOS ANGELES LLC
Waste Code Description: 151 - Asbestos-containing waste
Meth Code: H141 - Storage, Bulking, And/Or Transfer Off Site--No Treatment/Reovery (H010-H129) Or (H131-H135)
Quantity Tons: 0.1
Waste Quantity: 200
Quantity Unit: P

Shipment Date: 20141017
Creation Date: 12/29/2014 22:15:07
Receipt Date: 20141017
Manifest ID: 007583261FLE
Trans EPA ID: MAD039322250
Trans Name: CLEAN HARBORS ENVIRONMENTAL SERVICES INC

SOUTHERN CALIFORNIA EDISON WALNUT SUBSTATION (Continued) **S113178902**

TSDF EPA ID:	CAD050806850
Trans Name:	CLEAN HARBORS LOS ANGELES LLC
Waste Code Description:	223 - Unspecified oil-containing waste
Meth Code:	H141 - Storage, Bulking, And/Or Transfer Off Site--No Treatment/Reovery (H010-H129) Or (H131-H135)
Quantity Tons:	0.1
Waste Quantity:	200
Quantity Unit:	P
Shipment Date:	20141017
Creation Date:	12/29/2014 22:15:07
Receipt Date:	20141017
Manifest ID:	007583261FLE
Trans EPA ID:	MAD039322250
Trans Name:	CLEAN HARBORS ENVIRONMENTAL SERVICES INC
TSDF EPA ID:	CAD050806850
Trans Name:	CLEAN HARBORS LOS ANGELES LLC
Waste Code Description:	261 - Not reported
Meth Code:	H141 - Storage, Bulking, And/Or Transfer Off Site--No Treatment/Reovery (H010-H129) Or (H131-H135)
Quantity Tons:	0.6
Waste Quantity:	1200
Quantity Unit:	P
Shipment Date:	20140930
Creation Date:	11/22/2014 22:15:14
Receipt Date:	20140930
Manifest ID:	007582983FLE
Trans EPA ID:	MAD039322250
Trans Name:	CLEAN HARBORS ENVIRONMENTAL SERVICES INC
TSDF EPA ID:	CAD050806850
Trans Name:	CLEAN HARBORS LOS ANGELES LLC
Waste Code Description:	261 - Not reported
Meth Code:	H141 - Storage, Bulking, And/Or Transfer Off Site--No Treatment/Reovery (H010-H129) Or (H131-H135)
Quantity Tons:	3.69879
Waste Quantity:	887
Quantity Unit:	G
Shipment Date:	20140923
Creation Date:	12/18/2014 22:14:48
Receipt Date:	20140924
Manifest ID:	007814191FLE
Trans EPA ID:	MAD039322250
Trans Name:	CLEAN HARBORS ENVIRONMENTAL SERVICES INC
TSDF EPA ID:	CAD980675276
Trans Name:	CLEAN HARBORS BUTTONWILLOW LLC
Waste Code Description:	181 - Other inorganic solid waste Organics
Meth Code:	H132 - Landfill Or Surface Impoundment That Will Be Closed As Landfill(To Include On-Site Treatment And/Or Stabilization)
Quantity Tons:	15.1704
Waste Quantity:	18
Quantity Unit:	Y
Shipment Date:	20140923
Creation Date:	12/18/2014 22:14:48
Receipt Date:	20140924

SOUTHERN CALIFORNIA EDISON WALNUT SUBSTATION (Continued) **S113178902**

Manifest ID:	007814193FLE
Trans EPA ID:	MAD039322250
Trans Name:	CLEAN HARBORS ENVIRONMENTAL SERVICES INC
TSDF EPA ID:	CAD980675276
Trans Name:	CLEAN HARBORS BUTTONWILLOW LLC
Waste Code Description:	181 - Other inorganic solid waste Organics
Meth Code:	H132 - Landfill Or Surface Impoundment That Will Be Closed As Landfill(To Include On-Site Treatment And/Or Stabilization)
Quantity Tons:	15.1704
Waste Quantity:	18
Quantity Unit:	Y
Shipment Date:	20140922
Creation Date:	12/29/2014 22:15:07
Receipt Date:	20140922
Manifest ID:	007582867FLE
Trans EPA ID:	MAD039322250
Trans Name:	CLEAN HARBORS ENVIRONMENTAL SERVICES INC
TSDF EPA ID:	CAD050806850
Trans Name:	CLEAN HARBORS LOS ANGELES LLC
Waste Code Description:	731 - Liquids with polychlorinated biphenyls > 50 mg/l
Meth Code:	H141 - Storage, Bulking, And/Or Transfer Off Site--No Treatment/Reovery (H010-H129) Or (H131-H135)
Quantity Tons:	0.04298
Waste Quantity:	39
Quantity Unit:	K
Shipment Date:	20140919
Creation Date:	12/26/2014 22:15:10
Receipt Date:	20140919
Manifest ID:	007814174FLE
Trans EPA ID:	MAD039322250
Trans Name:	CLEAN HARBORS ENVIRONMENTAL SERVICES INC
TSDF EPA ID:	CAD980675276
Trans Name:	CLEAN HARBORS BUTTONWILLOW LLC
Waste Code Description:	181 - Other inorganic solid waste Organics
Meth Code:	H132 - Landfill Or Surface Impoundment That Will Be Closed As Landfill(To Include On-Site Treatment And/Or Stabilization)
Quantity Tons:	15.1704
Waste Quantity:	18
Quantity Unit:	Y

Additional Information:

Year:	2013
Gen EPA ID:	CAR000203133
Shipment Date:	20131220
Creation Date:	3/21/2014 22:15:11
Receipt Date:	20131220
Manifest ID:	006793533FLE
Trans EPA ID:	MAD039322250
Trans Name:	CLEAN HARBORS ENVIRONMENTAL SERVICES INC
TSDF EPA ID:	CAD050806850
Trans Name:	CLEAN HARBORS LOS ANGELES LLC
Waste Code Description:	731 - Liquids with polychlorinated biphenyls > 50 mg/l
Meth Code:	H141 - Storage, Bulking, And/Or Transfer Off Site--No Treatment/Reovery (H010-H129) Or (H131-H135)

SOUTHERN CALIFORNIA EDISON WALNUT SUBSTATION (Continued) **S113178902**

Quantity Tons:	0.01984
Waste Quantity:	18
Quantity Unit:	K
Shipment Date:	20131115
Creation Date:	1/29/2014 22:15:13
Receipt Date:	20131115
Manifest ID:	006793210FLE
Trans EPA ID:	MAD039322250
Trans Name:	CLEAN HARBORS ENVIRONMENTAL SERVICES INC
TSDF EPA ID:	CAD050806850
Trans Name:	CLEAN HARBORS LOS ANGELES LLC
Waste Code Description:	261 - Not reported
Meth Code:	H141 - Storage, Bulking, And/Or Transfer Off Site--No Treatment/Reovery (H010-H129) Or (H131-H135)
Quantity Tons:	0.0375
Waste Quantity:	75
Quantity Unit:	P
Shipment Date:	20131025
Creation Date:	12/10/2013 22:15:06
Receipt Date:	20131025
Manifest ID:	006794003FLE
Trans EPA ID:	MAD039322250
Trans Name:	CLEAN HARBORS ENVIRONMENTAL SERVICES INC
TSDF EPA ID:	CAD050806850
Trans Name:	CLEAN HARBORS LOS ANGELES LLC
Waste Code Description:	731 - Liquids with polychlorinated biphenyls > 50 mg/l
Meth Code:	H141 - Storage, Bulking, And/Or Transfer Off Site--No Treatment/Reovery (H010-H129) Or (H131-H135)
Quantity Tons:	0.02424
Waste Quantity:	22
Quantity Unit:	K
Shipment Date:	20131025
Creation Date:	12/10/2013 22:15:06
Receipt Date:	20131025
Manifest ID:	006794003FLE
Trans EPA ID:	MAD039322250
Trans Name:	CLEAN HARBORS ENVIRONMENTAL SERVICES INC
TSDF EPA ID:	CAD050806850
Trans Name:	CLEAN HARBORS LOS ANGELES LLC
Waste Code Description:	261 - Not reported
Meth Code:	H141 - Storage, Bulking, And/Or Transfer Off Site--No Treatment/Reovery (H010-H129) Or (H131-H135)
Quantity Tons:	0.9
Waste Quantity:	1800
Quantity Unit:	P
Shipment Date:	20131004
Creation Date:	11/30/2013 22:15:05
Receipt Date:	20131008
Manifest ID:	007146981JJK
Trans EPA ID:	CAD053866794
Trans Name:	PATRIOT ENVIRONMENTAL SERVICES
TSDF EPA ID:	CAD050806850
Trans Name:	CLEAN HARBORS

SOUTHERN CALIFORNIA EDISON WALNUT SUBSTATION (Continued) **S113178902**

Waste Code Description:	261 - Not reported
Meth Code:	H141 - Storage, Bulking, And/Or Transfer Off Site--No Treatment/Reovery (H010-H129) Or (H131-H135)
Quantity Tons:	0.1251
Waste Quantity:	30
Quantity Unit:	G
Shipment Date:	20130823
Creation Date:	9/30/2013 22:15:16
Receipt Date:	20130823
Manifest ID:	005682258FLE
Trans EPA ID:	MAD039322250
Trans Name:	CLEAN HARBORS ENVIRONMENTAL SERVICES INC
TSDF EPA ID:	CAD050806850
Trans Name:	CLEAN HARBORS LOS ANGELES LLC
Waste Code Description:	221 - Waste oil and mixed oil
Meth Code:	H141 - Storage, Bulking, And/Or Transfer Off Site--No Treatment/Reovery (H010-H129) Or (H131-H135)
Quantity Tons:	0.0125
Waste Quantity:	25
Quantity Unit:	P
Shipment Date:	20130823
Creation Date:	9/30/2013 22:15:16
Receipt Date:	20130823
Manifest ID:	005682258FLE
Trans EPA ID:	MAD039322250
Trans Name:	CLEAN HARBORS ENVIRONMENTAL SERVICES INC
TSDF EPA ID:	CAD050806850
Trans Name:	CLEAN HARBORS LOS ANGELES LLC
Waste Code Description:	223 - Unspecified oil-containing waste
Meth Code:	H141 - Storage, Bulking, And/Or Transfer Off Site--No Treatment/Reovery (H010-H129) Or (H131-H135)
Quantity Tons:	0.025
Waste Quantity:	50
Quantity Unit:	P
Shipment Date:	20130823
Creation Date:	9/30/2013 22:15:16
Receipt Date:	20130823
Manifest ID:	005682258FLE
Trans EPA ID:	MAD039322250
Trans Name:	CLEAN HARBORS ENVIRONMENTAL SERVICES INC
TSDF EPA ID:	CAD050806850
Trans Name:	CLEAN HARBORS LOS ANGELES LLC
Waste Code Description:	151 - Asbestos-containing waste
Meth Code:	H141 - Storage, Bulking, And/Or Transfer Off Site--No Treatment/Reovery (H010-H129) Or (H131-H135)
Quantity Tons:	0.0125
Waste Quantity:	25
Quantity Unit:	P
Shipment Date:	20130823
Creation Date:	9/30/2013 22:15:16
Receipt Date:	20130823
Manifest ID:	005682258FLE
Trans EPA ID:	MAD039322250

SOUTHERN CALIFORNIA EDISON WALNUT SUBSTATION (Continued) **S113178902**

Trans Name:	CLEAN HARBORS ENVIRONMENTAL SERVICES INC
TSDF EPA ID:	CAD050806850
Trans Name:	CLEAN HARBORS LOS ANGELES LLC
Waste Code Description:	352 - Other organic solids
RCRA Code:	F005
Meth Code:	H141 - Storage, Bulking, And/Or Transfer Off Site--No Treatment/Reovery (H010-H129) Or (H131-H135)
Quantity Tons:	0.04
Waste Quantity:	80
Quantity Unit:	P
Additional Code 1:	F003
Additional Code 2:	F001
Shipment Date:	20130726
Creation Date:	9/25/2013 22:15:07
Receipt Date:	20130726
Manifest ID:	005682018FLE
Trans EPA ID:	MAD039322250
Trans Name:	CLEAN HARBORS ENVIRONMENTAL SERVICES INC
TSDF EPA ID:	CAD050806850
Trans Name:	CLEAN HARBORS LOS ANGELES LLC
Waste Code Description:	221 - Waste oil and mixed oil
Meth Code:	H141 - Storage, Bulking, And/Or Transfer Off Site--No Treatment/Reovery (H010-H129) Or (H131-H135)
Quantity Tons:	0.05
Waste Quantity:	100
Quantity Unit:	P

Additional Information:

Year:	2012
Gen EPA ID:	CAR000203133
Shipment Date:	20121126
Creation Date:	2/9/2013 22:15:14
Receipt Date:	20121126
Manifest ID:	004954761FLE
Trans EPA ID:	MAD039322250
Trans Name:	CLEAN HARBORS ENVIRONMENTAL SERVICES INC
TSDF EPA ID:	CAD050806850
Trans Name:	CLEAN HARBORS LOS ANGELES LLC
Waste Code Description:	261 - Not reported
Meth Code:	H141 - Storage, Bulking, And/Or Transfer Off Site--No Treatment/Reovery (H010-H129) Or (H131-H135)
Quantity Tons:	8.52348
Waste Quantity:	2044
Quantity Unit:	G
Shipment Date:	20121114
Creation Date:	2/18/2013 22:15:20
Receipt Date:	20121119
Manifest ID:	006129770FLE
Trans EPA ID:	CAR000177576
Trans Name:	DOUBLE BARREL ENVIRONMENTAL SERVICES
TSDF EPA ID:	CAD980675276
Trans Name:	CLEAN HARBORS BUTTONWILLOW LLC
Waste Code Description:	181 - Other inorganic solid waste Organics
Meth Code:	H132 - Landfill Or Surface Impoundment That Will Be Closed As

SOUTHERN CALIFORNIA EDISON WALNUT SUBSTATION (Continued) **S113178902**

	Landfill(To Include On-Site Treatment And/Or Stabilization)
Quantity Tons:	7.73
Waste Quantity:	15460
Quantity Unit:	P
Shipment Date:	20121105
Creation Date:	1/6/2013 22:15:07
Receipt Date:	20121105
Manifest ID:	004955426FLE
Trans EPA ID:	MAD039322250
Trans Name:	CLEAN HARBORS ENVIRONMENTAL SERVICES INC
TSDF EPA ID:	CAD050806850
Trans Name:	CLEAN HARBORS LOS ANGELES LLC
Waste Code Description:	261 - Not reported
Meth Code:	H141 - Storage, Bulking, And/Or Transfer Off Site--No Treatment/Reovery (H010-H129) Or (H131-H135)
Quantity Tons:	8.40255
Waste Quantity:	2015
Quantity Unit:	G
Shipment Date:	20121022
Creation Date:	1/6/2013 22:15:07
Receipt Date:	20121022
Manifest ID:	004955550FLE
Trans EPA ID:	MAD039322250
Trans Name:	CLEAN HARBORS ENVIRONMENTAL SERVICES INC
TSDF EPA ID:	CAD050806850
Trans Name:	CLEAN HARBORS LOS ANGELES LLC
Waste Code Description:	261 - Not reported
Meth Code:	H141 - Storage, Bulking, And/Or Transfer Off Site--No Treatment/Reovery (H010-H129) Or (H131-H135)
Quantity Tons:	4.17
Waste Quantity:	1000
Quantity Unit:	G
Shipment Date:	20120629
Creation Date:	12/6/2012 22:16:01
Receipt Date:	20120629
Manifest ID:	004956293FLE
Trans EPA ID:	MAD039322250
Trans Name:	CLEAN HARBORS ENVIRONMENTAL SERVICES INC
TSDF EPA ID:	CAD050806850
Trans Name:	CLEAN HARBORS LOS ANGELES LLC
Waste Code Description:	261 - Not reported
Meth Code:	H141 - Storage, Bulking, And/Or Transfer Off Site--No Treatment/Reovery (H010-H129) Or (H131-H135)
Quantity Tons:	0.78
Waste Quantity:	1560
Quantity Unit:	P
Shipment Date:	20120629
Creation Date:	12/6/2012 22:16:01
Receipt Date:	20120629
Manifest ID:	004956293FLE
Trans EPA ID:	MAD039322250
Trans Name:	CLEAN HARBORS ENVIRONMENTAL SERVICES INC
TSDF EPA ID:	CAD050806850

SOUTHERN CALIFORNIA EDISON WALNUT SUBSTATION (Continued) **S113178902**

Trans Name:	CLEAN HARBORS LOS ANGELES LLC
Waste Code Description:	221 - Waste oil and mixed oil
Meth Code:	H141 - Storage, Bulking, And/Or Transfer Off Site--No Treatment/Reovery (H010-H129) Or (H131-H135)
Quantity Tons:	1
Waste Quantity:	2000
Quantity Unit:	P
Shipment Date:	20120629
Creation Date:	12/6/2012 22:16:01
Receipt Date:	20120629
Manifest ID:	004956293FLE
Trans EPA ID:	MAD039322250
Trans Name:	CLEAN HARBORS ENVIRONMENTAL SERVICES INC
TSDF EPA ID:	CAD050806850
Trans Name:	CLEAN HARBORS LOS ANGELES LLC
Waste Code Description:	352 - Other organic solids
RCRA Code:	F005
Meth Code:	H141 - Storage, Bulking, And/Or Transfer Off Site--No Treatment/Reovery (H010-H129) Or (H131-H135)
Quantity Tons:	0.19
Waste Quantity:	380
Quantity Unit:	P
Additional Code 1:	F003
Additional Code 2:	F001
Shipment Date:	20120629
Manifest ID:	004956293FLE
Trans EPA ID:	MAD039322250
Trans Name:	CLEAN HARBORS ENVIRONMENTAL SERVICES INC
TSDF EPA ID:	CAD050806850
Trans Name:	CLEAN HARBORS LOS ANGELES LLC
Waste Code Description:	223 - Unspecified oil-containing waste
Meth Code:	H141 - Storage, Bulking, And/Or Transfer Off Site--No Treatment/Reovery (H010-H129) Or (H131-H135)
Quantity Tons:	0.03
Waste Quantity:	60
Quantity Unit:	P
Shipment Date:	20120629
Creation Date:	12/6/2012 22:16:01
Receipt Date:	20120629
Manifest ID:	004956293FLE
Trans EPA ID:	MAD039322250
Trans Name:	CLEAN HARBORS ENVIRONMENTAL SERVICES INC
TSDF EPA ID:	CAD050806850
Trans Name:	CLEAN HARBORS LOS ANGELES LLC
Waste Code Description:	731 - Liquids with polychlorinated biphenyls > 50 mg/l
Meth Code:	H141 - Storage, Bulking, And/Or Transfer Off Site--No Treatment/Reovery (H010-H129) Or (H131-H135)
Quantity Tons:	0.8816
Waste Quantity:	800
Quantity Unit:	K
Shipment Date:	20120601
Creation Date:	10/8/2012 22:15:11
Receipt Date:	20120601

SOUTHERN CALIFORNIA EDISON WALNUT SUBSTATION (Continued) **S113178902**

Manifest ID:	004955759FLE
Trans EPA ID:	MAD039322250
Trans Name:	CLEAN HARBORS ENVIRONMENTAL SERVICES INC
TSDF EPA ID:	CAD050806850
Trans Name:	CLEAN HARBORS LOS ANGELES LLC
Waste Code Description:	261 - Not reported
Meth Code:	H141 - Storage, Bulking, And/Or Transfer Off Site--No Treatment/Reovery (H010-H129) Or (H131-H135)
Quantity Tons:	3.01491
Waste Quantity:	723
Quantity Unit:	G

G70 **SOUTHERN CALIFORNIA EDISON** **RCRA-LQG** **1007199631**
SE **16333 GALE** **CAD981694128**
1/8-1/4 **LA PUENTE, CA 91745**
0.137 mi.
725 ft. **Site 8 of 13 in cluster G**

Relative:
Higher

Actual:
360 ft.

RCRA Listings:

Date Form Received by Agency:	19960229
Handler Name:	Southern California Edison
Handler Address:	16333 Gale
Handler City,State,Zip:	LA PUENTE, CA 91745
EPA ID:	CAD981694128
Contact Name:	KATHRYN VANDERSLICE
Contact Telephone:	818-302-9320
EPA Region:	09
Biennial Report Cycle:	1995
Mailing Address:	P.O. BOX 800
Mailing City,State,Zip:	ROSEMEAD, CA 91770
Universal Waste Indicator:	No
Universal Waste Destination Facility:	No
Federal Universal Waste:	No
Active Site State-Reg Handler:	---
Hazardous Secondary Material Indicator:	N
2018 GPRA Permit Baseline:	Not on the Baseline
2018 GPRA Renewals Baseline:	Not on the Baseline
202 GPRA Corrective Action Baseline:	No
Subject to Corrective Action Universe:	No
Non-TSDFs Where RCRA CA has Been Imposed Universe:	No
Corrective Action Priority Ranking:	No NCAPS ranking
Environmental Control Indicator:	No
Institutional Control Indicator:	No
Human Exposure Controls Indicator:	N/A
Groundwater Controls Indicator:	N/A
Significant Non-Complier Universe:	No
Unaddressed Significant Non-Complier Universe:	No
Addressed Significant Non-Complier Universe:	No
Significant Non-Complier With a Compliance Schedule Universe:	No
Handler Date of Last Change:	20140916

Historic Generators:

Receive Date:	19960229
Handler Name:	SOUTHERN CALIFORNIA EDISON
Federal Waste Generator Description:	Large Quantity Generator
Large Quantity Handler of Universal Waste:	No

SOUTHERN CALIFORNIA EDISON (Continued) **1007199631**

Recognized Trader Importer: No
Recognized Trader Exporter: No
Spent Lead Acid Battery Importer: No
Spent Lead Acid Battery Exporter: No
Current Record: Yes

List of NAICS Codes and Descriptions:
NAICS Code: 2211
NAICS Description: ELECTRIC POWER GENERATION, TRANSMISSION AND DISTRIBUTION

Facility Has Received Notices of Violations:
Violations: No Violations Found

Evaluation Action Summary:
Evaluations: No Evaluations Found

G71 **SCE - WALNUT SUBSTATION** **UST** **U004049078**
SE **16333 GALE AVE** **N/A**
1/8-1/4 **HACIENDA HTS, CA 91745**
0.137 mi.
725 ft. **Site 9 of 13 in cluster G**

Relative:
Higher
Actual:
360 ft.

UST:
Name: SCE - WALNUT SUBSTATION
Address: 16333 GALE AVE
City,State,Zip: HACIENDA HTS, CA 91745
Facility ID: 12372
Permitting Agency: LOS ANGELES COUNTY
Latitude: 34.00714
Longitude: -117.95052

G72 **SOUTHERN CALIFORNIA EDISON WALNUT SUBSTATION** **RCRA-LQG** **1012176382**
SE **16333 GALE AVE** **E MANIFEST** **CAR000203133**
1/8-1/4 **CITY OF INDUSTRY, CA 91745**
0.137 mi.
725 ft. **Site 10 of 13 in cluster G**

Relative:
Higher
Actual:
360 ft.

RCRA Listings:
Date Form Received by Agency: 20101207
Handler Name: Sce Walnut Substation
Handler Address: 16333 E Gale Ave
Handler City,State,Zip: CITY OF INDUSTRY, CA 91745
EPA ID: CAR000203133
Contact Name: SARA M DUVALL
Contact Address: PO BOX 800
Contact City,State,Zip: ROSEMEAD, CA 91770
Contact Telephone: 626-302-4781
Contact Fax: 626-302-2031
Contact Email: SARA.DUVALL@SCE.COM
Contact Title: TECHNICAL SPEC
EPA Region: 09
Land Type: Private
Federal Waste Generator Description: Large Quantity Generator
Active Site Indicator: Handler Activities

SOUTHERN CALIFORNIA EDISON WALNUT SUBSTATION (Continued) **1012176382**

Mailing Address:	PO BOX 800
Mailing City,State,Zip:	ROSEMEAD, CA 91770
Owner Name:	Southern California Edison
Owner Type:	Private
Operator Name:	Southern California Edison
Operator Type:	Private
Short-Term Generator Activity:	No
Importer Activity:	No
Mixed Waste Generator:	No
Transporter Activity:	No
Transfer Facility Activity:	No
Recycler Activity with Storage:	No
Small Quantity On-Site Burner Exemption:	No
Smelting Melting and Refining Furnace Exemption:	No
Underground Injection Control:	No
Off-Site Waste Receipt:	No
Universal Waste Indicator:	No
Universal Waste Destination Facility:	No
Federal Universal Waste:	No
Active Site State-Reg Handler:	---
Hazardous Secondary Material Indicator:	N
2018 GPRA Permit Baseline:	Not on the Baseline
2018 GPRA Renewals Baseline:	Not on the Baseline
202 GPRA Corrective Action Baseline:	No
Subject to Corrective Action Universe:	No
Non-TSDFs Where RCRA CA has Been Imposed Universe:	No
Corrective Action Priority Ranking:	No NCAPS ranking
Environmental Control Indicator:	No
Institutional Control Indicator:	No
Human Exposure Controls Indicator:	N/A
Groundwater Controls Indicator:	N/A
Significant Non-Complier Universe:	No
Unaddressed Significant Non-Complier Universe:	No
Addressed Significant Non-Complier Universe:	No
Significant Non-Complier With a Compliance Schedule Universe:	No
Handler Date of Last Change:	20110126
Recognized Trader-Importer:	No
Recognized Trader-Exporter:	No
Importer of Spent Lead Acid Batteries:	No
Exporter of Spent Lead Acid Batteries:	No
Recycler Activity Without Storage:	No
Manifest Broker:	No
Sub-Part P Indicator:	No

Hazardous Waste Summary:

Waste Code:	D001
Waste Description:	Ignitable Waste
Waste Code:	D002
Waste Description:	Corrosive Waste
Waste Code:	D008
Waste Description:	Lead
Waste Code:	D018
Waste Description:	Benzene

SOUTHERN CALIFORNIA EDISON WALNUT SUBSTATION (Continued) **1012176382**

Waste Code: D039
Waste Description: Tetrachloroethylene

Waste Code: D040
Waste Description: Trichloroethylene

Waste Code: F001
Waste Description: The Following Spent Halogenated Solvents Used In Degreasing: Tetrachloroethylene, Trichlorethylene, Methylene Chloride, 1,1,1-Trichloroethane, Carbon Tetrachloride And Chlorinated Fluorocarbons; All Spent Solvent Mixtures/Blends Used In Degreasing Containing, Before Use, A Total Of Ten Percent Or More (By Volume) Of One Or More Of The Above Halogenated Solvents Or Those Solvents Listed In F002, F004, And F005; And Still Bottoms From The Recovery Of These Spent Solvents And Spent Solvent Mixtures.

Waste Code: F002
Waste Description: The Following Spent Halogenated Solvents: Tetrachloroethylene, Methylene Chloride, Trichloroethylene, 1,1,1-Trichloroethane, Chlorobenzene, 1,1,2-Trichloro-1,2,2-Trifluoroethane, Ortho-Dichlorobenzene, Trichlorofluoromethane, And 1,1,2, Trichloroethane; All Spent Solvent Mixtures/Blends Containing, Before Use, A Total Of Ten Percent Or More (By Volume) Of One Or More Of The Above Halogenated Solvents Or Those Solvents Listed In F001, F004, And F005; And Still Bottoms From The Recovery Of These Spent Solvents And Spent Solvent Mixtures.

Waste Code: F003
Waste Description: The Following Spent Nonhalogenated Solvents: Xylene, Acetone, Ethyl Acetate, Ethyl Benzene, Ethyl Ether, Methyl Isobutyl Ketone, N-Butyl Alcohol, Cyclohexanone, And Methanol; All Spent Solvent Mixtures/Blends Containing, Before Use, Only The Above Spent Nonhalogenated Solvents; And All Spent Solvent Mixtures/Blends Containing, Before Use, One Or More Of The Above Nonhalogenated Solvents, And A Total Of Ten Percent Or More (By Volume) Of One Or More Of Those Solvents Listed In F001, F002, F004, And F005; And Still Bottoms From The Recovery Of These Spent Solvents And Spent Solvent Mixtures.

Waste Code: F005
Waste Description: The Following Spent Nonhalogenated Solvents: Toluene, Methyl Ethyl Ketone, Carbon Disulfide, Isobutanol, Pyridine, Benzene, 2-Ethoxyethanol, And 2-Nitropropane; All Spent Solvent Mixtures/Blends Containing, Before Use, A Total Of Ten Percent Or More (By Volume) Of One Or More Of The Above Nonhalogenated Solvents Or Those Solvents Listed In F001, F002, Or F004; And Still Bottoms From The Recovery Of These Spent Solvents And Spent Solvent Mixtures.

Handler - Owner Operator:
Owner/Operator Indicator: Owner
Owner/Operator Name: SOUTHERN CALIFORNIA EDISON
Legal Status: Private
Date Became Current: 19570701
Owner/Operator Address: PO BOX 800
Owner/Operator City,State,Zip: ROSEMEAD, CA 91770
Owner/Operator Telephone: 626-302-1212

SOUTHERN CALIFORNIA EDISON WALNUT SUBSTATION (Continued) **1012176382**

Owner/Operator Indicator: Operator
Owner/Operator Name: SOUTHERN CALIFORNIA EDISON
Legal Status: Private
Date Became Current: 19570701

Owner/Operator Indicator: Owner
Owner/Operator Name: SOUTHERN CALIFORNIA EDISON
Legal Status: Private
Date Became Current: 19570701
Owner/Operator Address: PO BOX 800
Owner/Operator City,State,Zip: ROSEMEAD, CA 91770

Owner/Operator Indicator: Operator
Owner/Operator Name: SOUTHERN CALIFORNIA EDISON
Legal Status: Private
Date Became Current: 19570701

Historic Generators:
Receive Date: 20091009
Handler Name: WALNUT SUBSTATION
Federal Waste Generator Description: Large Quantity Generator
Large Quantity Handler of Universal Waste: No
Recognized Trader Importer: No
Recognized Trader Exporter: No
Spent Lead Acid Battery Importer: No
Spent Lead Acid Battery Exporter: No
Current Record: No

Receive Date: 20101207
Handler Name: SCE WALNUT SUBSTATION
Federal Waste Generator Description: Large Quantity Generator
Large Quantity Handler of Universal Waste: No
Recognized Trader Importer: No
Recognized Trader Exporter: No
Spent Lead Acid Battery Importer: No
Spent Lead Acid Battery Exporter: No
Current Record: Yes

List of NAICS Codes and Descriptions:
NAICS Code: 221121
NAICS Description: ELECTRIC BULK POWER TRANSMISSION AND CONTROL

Facility Has Received Notices of Violations:
Violations: No Violations Found

Evaluation Action Summary:
Evaluations: No Evaluations Found

E MANIFEST:
Manifest Tracking Number: 012318807FLE
Last Updated Date: 20200331
Shipped Date: 20181003
Received Date: 20181003
Manifest Status: Signed

SOUTHERN CALIFORNIA EDISON WALNUT SUBSTATION (Continued) **1012176382**

Submission Type:	DataImage5Copy
Origin Type:	Web
Generator EPA ID:	CAR000203133
Generator Name:	Sce Walnut Substation
Generator Mail Street 1:	16333 E GALE AVE
Generator Mail City:	CITY OF INDUSTRY
Generator Mail State:	CA
Generator Mail Zip:	91745
Generator Location Street 1:	PO BOX 800
Generator Location Street 2:	ATTN SARA DUVALL
Generator Location City:	ROSEMEAD
Generator Location Zip:	91770
Generator Location State:	CA
Designated Facility EPA ID:	CAD050806850
Designated Facility Name:	Clean Harbors Los Angles Llc
Designated Facility Mail Street 2:	5756 ALBA STREET
Designated Facility Mail City:	LOS ANGELES
Designated Facility Mail Zip:	90058
Designated Facility Mail State:	CA
Designated Facility Location Street 1:	5756 ALBA STREET
Designated Facility Location City:	LOS ANGELES
Designated Facility Location Zip:	90058
Designated Facility Location State:	CA
Manifest Residue Indicator:	N
Rejection Indicator:	N

Manifest Tracking Number:	012319075FLE
Last Updated Date:	20200330
Shipped Date:	20190417
Received Date:	20190417
Manifest Status:	Signed
Submission Type:	DataImage5Copy
Origin Type:	Web
Generator EPA ID:	CAR000203133
Generator Name:	Sce Walnut Substation
Generator Mail Street 1:	16333 E GALE AVE
Generator Mail City:	CITY OF INDUSTRY
Generator Mail State:	CA
Generator Mail Zip:	91745
Generator Location Street 1:	PO BOX 800
Generator Location Street 2:	ATTN SARA DUVALL
Generator Location City:	ROSEMEAD
Generator Location Zip:	91770
Generator Location State:	CA
Designated Facility EPA ID:	CAD050806850
Designated Facility Name:	Clean Harbors Los Angles Llc
Designated Facility Mail Street 2:	5756 ALBA STREET
Designated Facility Mail City:	LOS ANGELES
Designated Facility Mail Zip:	90058
Designated Facility Mail State:	CA
Designated Facility Location Street 1:	5756 ALBA STREET
Designated Facility Location City:	LOS ANGELES
Designated Facility Location Zip:	90058
Designated Facility Location State:	CA
Manifest Residue Indicator:	N
Rejection Indicator:	N

SOUTHERN CALIFORNIA EDISON WALNUT SUBSTATION (Continued) **1012176382**

Manifest Tracking Number:	012321775FLE
Last Updated Date:	20191121
Shipped Date:	20190515
Received Date:	20190515
Manifest Status:	Signed
Submission Type:	DataImage5Copy
Origin Type:	Web
Generator EPA ID:	CAR000203133
Generator Name:	Southern California Edison Walnut Substation
Generator Mail Street 1:	16333 GALE AVE
Generator Mail City:	CITY OF INDUSTRY
Generator Mail State:	CA
Generator Mail Zip:	91745-1710
Generator Location Street 1:	PO BOX 800
Generator Location City:	ROSEMEAD
Generator Location Zip:	91770-0000
Generator Location State:	CA
Designated Facility EPA ID:	CAD050806850
Designated Facility Name:	Clean Harbors Los Angles Llc
Designated Facility Mail Street 2:	5756 ALBA STREET
Designated Facility Mail City:	LOS ANGELES
Designated Facility Mail Zip:	90058
Designated Facility Mail State:	CA
Designated Facility Location Street 1:	5756 ALBA STREET
Designated Facility Location City:	LOS ANGELES
Designated Facility Location Zip:	90058
Designated Facility Location State:	CA
Manifest Residue Indicator:	N
Rejection Indicator:	N

Manifest Tracking Number:	012322050FLE
Last Updated Date:	20200828
Shipped Date:	20190306
Received Date:	20190306
Manifest Status:	Corrected
Submission Type:	DataImage5Copy
Origin Type:	Web
Generator EPA ID:	CAR000203133
Generator Name:	Sce Walnut Substation
Generator Mail Street 1:	16333 E GALE AVE
Generator Mail City:	CITY OF INDUSTRY
Generator Mail State:	CA
Generator Mail Zip:	91745
Generator Location Street 1:	PO BOX 800
Generator Location Street 2:	ATTN SARA DUVALL
Generator Location City:	ROSEMEAD
Generator Location Zip:	91770
Generator Location State:	CA
Designated Facility EPA ID:	CAD050806850
Designated Facility Name:	Clean Harbors Los Angles Llc
Designated Facility Mail Street 2:	5756 ALBA STREET
Designated Facility Mail City:	LOS ANGELES
Designated Facility Mail Zip:	90058
Designated Facility Mail State:	CA
Designated Facility Location Street 1:	5756 ALBA STREET
Designated Facility Location City:	LOS ANGELES
Designated Facility Location Zip:	90058

SOUTHERN CALIFORNIA EDISON WALNUT SUBSTATION (Continued) **1012176382**

Designated Facility Location State:	CA
Manifest Residue Indicator:	N
Rejection Indicator:	N

Manifest Tracking Number:	012322051FLE
Last Updated Date:	20191126
Shipped Date:	20190306
Received Date:	20190306
Manifest Status:	Signed
Submission Type:	DataImage5Copy
Origin Type:	Web
Generator EPA ID:	CAR000203133
Generator Name:	Southern California Edison Walnut Substation
Generator Mail Street 1:	16333 GALE AVE
Generator Mail City:	CITY OF INDUSTRY
Generator Mail State:	CA
Generator Mail Zip:	91745-1710
Generator Location Street 1:	PO BOX 800
Generator Location City:	ROSEMEAD
Generator Location Zip:	91770-0000
Generator Location State:	CA
Designated Facility EPA ID:	CAD050806850
Designated Facility Name:	Clean Harbors Los Angles Llc
Designated Facility Mail Street 2:	5756 ALBA STREET
Designated Facility Mail City:	LOS ANGELES
Designated Facility Mail Zip:	90058
Designated Facility Mail State:	CA
Designated Facility Location Street 1:	5756 ALBA STREET
Designated Facility Location City:	LOS ANGELES
Designated Facility Location Zip:	90058
Designated Facility Location State:	CA
Manifest Residue Indicator:	N
Rejection Indicator:	N

Manifest Tracking Number:	012323497FLE
Last Updated Date:	20191107
Shipped Date:	20181128
Received Date:	20181128
Manifest Status:	Signed
Submission Type:	DataImage5Copy
Origin Type:	Web
Generator EPA ID:	CAR000203133
Generator Name:	Southern California Edison Walnut Substation
Generator Mail Street 1:	16333 GALE AVE
Generator Mail City:	CITY OF INDUSTRY
Generator Mail State:	CA
Generator Mail Zip:	91745-1710
Generator Location Street 1:	PO BOX 800
Generator Location City:	ROSEMEAD
Generator Location Zip:	91770-0000
Generator Location State:	CA
Designated Facility EPA ID:	CAD050806850
Designated Facility Name:	Clean Harbors Los Angles Llc
Designated Facility Mail Street 2:	5756 ALBA STREET
Designated Facility Mail City:	LOS ANGELES
Designated Facility Mail Zip:	90058
Designated Facility Mail State:	CA

SOUTHERN CALIFORNIA EDISON WALNUT SUBSTATION (Continued) **1012176382**

Designated Facility Location Street 1:	5756 ALBA STREET
Designated Facility Location City:	LOS ANGELES
Designated Facility Location Zip:	90058
Designated Facility Location State:	CA
Manifest Residue Indicator:	N
Rejection Indicator:	N

Manifest Tracking Number:	016289813FLE
Last Updated Date:	20211027
Shipped Date:	20210929
Received Date:	20210929
Manifest Status:	Signed
Submission Type:	DataImage5Copy
Origin Type:	Web
Generator EPA ID:	CAR000203133
Generator Name:	Sce Walnut Substation
Generator Mail Street 1:	16333 E GALE AVE
Generator Mail City:	CITY OF INDUSTRY
Generator Mail State:	CA
Generator Mail Zip:	91745
Generator Location Street 1:	PO BOX 800
Generator Location Street 2:	ATTN SARA DUVALL
Generator Location City:	ROSEMEAD
Generator Location Zip:	91770
Generator Location State:	CA
Designated Facility EPA ID:	CAD050806850
Designated Facility Name:	Emerald Transformer Los Angeles, Llc
Designated Facility Mail Street Number:	5756
Designated Facility Mail Street 2:	ALBA STREET
Designated Facility Mail City:	LOS ANGELES
Designated Facility Mail Zip:	90058
Designated Facility Mail State:	CA
Designated Facility Location Street Number:	5756
Designated Facility Location Street 1:	ALBA STREET
Designated Facility Location City:	LOS ANGELES
Designated Facility Location Zip:	90058
Designated Facility Location State:	CA
Manifest Residue Indicator:	N
Rejection Indicator:	N

Manifest Tracking Number:	013483358FLE
Last Updated Date:	20191231
Shipped Date:	20190904
Received Date:	20190904
Manifest Status:	Signed
Submission Type:	DataImage5Copy
Origin Type:	Web
Generator EPA ID:	CAR000203133
Generator Name:	Southern California Edison Walnut Substation
Generator Mail Street 1:	16333 GALE AVE
Generator Mail City:	CITY OF INDUSTRY
Generator Mail State:	CA
Generator Mail Zip:	91745-1710
Generator Location Street 1:	PO BOX 800
Generator Location City:	ROSEMEAD
Generator Location Zip:	91770-0000
Generator Location State:	CA

SOUTHERN CALIFORNIA EDISON WALNUT SUBSTATION (Continued) **1012176382**

Designated Facility EPA ID:	CAD050806850
Designated Facility Name:	Clean Harbors Los Angles Llc
Designated Facility Mail Street 2:	5756 ALBA STREET
Designated Facility Mail City:	LOS ANGELES
Designated Facility Mail Zip:	90058
Designated Facility Mail State:	CA
Designated Facility Location Street 1:	5756 ALBA STREET
Designated Facility Location City:	LOS ANGELES
Designated Facility Location Zip:	90058
Designated Facility Location State:	CA
Manifest Residue Indicator:	N
Rejection Indicator:	N

Manifest Tracking Number:	012315717FLE
Last Updated Date:	20200330
Shipped Date:	20181226
Received Date:	20181226
Manifest Status:	Signed
Submission Type:	DataImage5Copy
Origin Type:	Web
Generator EPA ID:	CAR000203133
Generator Name:	Sce Walnut Substation
Generator Mail Street 1:	16333 E GALE AVE
Generator Mail City:	CITY OF INDUSTRY
Generator Mail State:	CA
Generator Mail Zip:	91745
Generator Location Street 1:	PO BOX 800
Generator Location Street 2:	ATTN SARA DUVALL
Generator Location City:	ROSEMEAD
Generator Location Zip:	91770
Generator Location State:	CA
Designated Facility EPA ID:	CAD050806850
Designated Facility Name:	Clean Harbors Los Angles Llc
Designated Facility Mail Street 2:	5756 ALBA STREET
Designated Facility Mail City:	LOS ANGELES
Designated Facility Mail Zip:	90058
Designated Facility Mail State:	CA
Designated Facility Location Street 1:	5756 ALBA STREET
Designated Facility Location City:	LOS ANGELES
Designated Facility Location Zip:	90058
Designated Facility Location State:	CA
Manifest Residue Indicator:	N
Rejection Indicator:	N

Manifest Tracking Number:	013901910FLE
Last Updated Date:	20200423
Shipped Date:	20200219
Received Date:	20200219
Manifest Status:	Signed
Submission Type:	DataImage5Copy
Origin Type:	Web
Generator EPA ID:	CAR000203133
Generator Name:	Sce Walnut Substation
Generator Mail Street 1:	16333 E GALE AVE
Generator Mail City:	CITY OF INDUSTRY
Generator Mail State:	CA
Generator Mail Zip:	91745

SOUTHERN CALIFORNIA EDISON WALNUT SUBSTATION (Continued) **1012176382**

Generator Location Street 1:	PO BOX 800
Generator Location Street 2:	ATTN SARA DUVALL
Generator Location City:	ROSEMEAD
Generator Location Zip:	91770
Generator Location State:	CA
Designated Facility EPA ID:	CAD050806850
Designated Facility Name:	Clean Harbors Los Angles Llc
Designated Facility Mail Street Number:	5756
Designated Facility Mail Street 2:	ALBA STREET
Designated Facility Mail City:	LOS ANGELES
Designated Facility Mail Zip:	90058
Designated Facility Mail State:	CA
Designated Facility Location Street Number:	5756
Designated Facility Location Street 1:	ALBA STREET
Designated Facility Location City:	LOS ANGELES
Designated Facility Location Zip:	90058
Designated Facility Location State:	CA
Manifest Residue Indicator:	N
Rejection Indicator:	N

Manifest Tracking Number:	013903344FLE
Last Updated Date:	20200901
Shipped Date:	20200708
Received Date:	20200708
Manifest Status:	Signed
Submission Type:	DataImage5Copy
Origin Type:	Web
Generator EPA ID:	CAR000203133
Generator Name:	Sce Walnut Substation
Generator Mail Street 1:	16333 E GALE AVE
Generator Mail City:	CITY OF INDUSTRY
Generator Mail State:	CA
Generator Mail Zip:	91745
Generator Location Street 1:	PO BOX 800
Generator Location Street 2:	ATTN SARA DUVALL
Generator Location City:	ROSEMEAD
Generator Location Zip:	91770
Generator Location State:	CA
Designated Facility EPA ID:	CAD050806850
Designated Facility Name:	Clean Harbors Los Angles Llc
Designated Facility Mail Street Number:	5756
Designated Facility Mail Street 2:	ALBA STREET
Designated Facility Mail City:	LOS ANGELES
Designated Facility Mail Zip:	90058
Designated Facility Mail State:	CA
Designated Facility Location Street Number:	5756
Designated Facility Location Street 1:	ALBA STREET
Designated Facility Location City:	LOS ANGELES
Designated Facility Location Zip:	90058
Designated Facility Location State:	CA
Manifest Residue Indicator:	N
Rejection Indicator:	N

Federal Waste:

Manifest Tracking Number:	013903489FLE
Waste Line Number:	1
Federal Waste Code:	D001

SOUTHERN CALIFORNIA EDISON WALNUT SUBSTATION (Continued) **1012176382**

Federal Waste: IGNITABLE WASTE

Manifest Tracking Number: 013903489FLE
Waste Line Number: 1
Federal Waste Code: D018
Federal Waste: BENZENE

Manifest Tracking Number: 013903489FLE
Waste Line Number: 1
Federal Waste Code: D035
Federal Waste: METHYL ETHYL KETONE

Manifest Tracking Number: 013903489FLE
Waste Line Number: 1
Federal Waste Code: F002
Federal Waste: THE FOLLOWING SPENT HALOGENATED SOLVENTS: TETRACHLOROETHYLENE, METHYLENE CHLORIDE, TRICHLOROETHYLENE, 1,1,1-TRICHLOROETHANE, CHLOROBENZENE, 1,1,2-TRICHLORO-1,2,2-TRIFLUOROETHANE, ORTHO-DICHLOROBENZENE, TRICHLOROFLUOROMETHANE, AND 1,1,2, TRICHLOROETHANE; ALL SPENT SOLVENT MIXTURES/BLENDS CONTAINING, BEFORE USE, A TOTAL OF TEN PERCENT OR MORE (BY VOLUME) OF ONE OR MORE OF THE ABOVE HALOGENATED SOLVENTS OR THOSE SOLVENTS LISTED IN F001, F004, AND F005; AND STILL BOTTOMS FROM THE RECOVERY OF THESE SPENT SOLVENTS AND SPENT SOLVENT MIXTURES.

Manifest Tracking Number: 013903489FLE
Waste Line Number: 1
Federal Waste Code: F003
Federal Waste: THE FOLLOWING SPENT NONHALOGENATED SOLVENTS: XYLENE, ACETONE, ETHYL ACETATE, ETHYL BENZENE, ETHYL ETHER, METHYL ISOBUTYL KETONE, N-BUTYL ALCOHOL, CYCLOHEXANONE, AND METHANOL; ALL SPENT SOLVENT MIXTURES/BLENDS CONTAINING, BEFORE USE, ONLY THE ABOVE SPENT NONHALOGENATED SOLVENTS; AND ALL SPENT SOLVENT MIXTURES/BLENDS CONTAINING, BEFORE USE, ONE OR MORE OF THE ABOVE NONHALOGENATED SOLVENTS, AND A TOTAL OF TEN PERCENT OR MORE (BY VOLUME) OF ONE OR MORE OF THOSE SOLVENTS LISTED IN F001, F002, F004, AND F005; AND STILL BOTTOMS FROM THE RECOVERY OF THESE SPENT SOLVENTS AND SPENT SOLVENT MIXTURES.

State Waste:
Manifest Tracking Number: 013903489FLE
Waste Line Number: 1
State Waste Code Owner: CA
State Waste Code: 214
State Waste: Unspecified solvent mixture

Transporter:
Manifest Tracking Number: 013903489FLE
Transporter Line Number: 1
Transporter EPA ID: FLR000168203
Transporter Name: Florida Transformer Llc Dba Emerald Transformer

Waste Line:
Manifest Tracking Number: 013903489FLE
Waste Line Number: 1
U.S. DOT Hazardous Indicator: Y

SOUTHERN CALIFORNIA EDISON WALNUT SUBSTATION (Continued) **1012176382**

U.S. DOT ID Number:	UN1993
U.S. DOT Description:	Un1993, Waste Flammable Liquids, N.O.S., (Methyl Ethyl Ketone, Xylene), 3, Pgiii
Number of Containers:	2
Container Type Code:	TP
Container Type Description:	Portable tanks
Waste Quantity:	2900
Quantity Unit of Measure Code:	P
Quantity Unit of Measure Description:	Pounds
Waste Quantity, in Tons:	1.45
Acute Waste Quantity, in Tons:	0
Non-Acute Waste Quantity, in Tons:	1.45
Waste Quantity, in Kilograms:	1315.1936
Acute Waste Quantity, in Kilograms:	0
Non-Acute Waste Quantity, in Kilorgrams:	1315.1936
Management Method Code:	H141
Management Method Description:	STORAGE, BULKING AND/OR TRANSFER OFF SITE
Waste Residue Indicator:	N
Quantity Discrepancy Indicator:	N
Waste Type Discrepancy Indicator:	N
EPA Waste Indicator:	Y

Click this hyperlink while viewing on your computer to access
39 additional US EManifest: record(s) in the EDR Site Report.

F73 **FIRE STATION 43** **HIST UST** **U001569617**
NW **921 S STIMSON** **N/A**
1/8-1/4 **CITY OF INDUSTRY, CA 91744**
0.141 mi.
747 ft. **Site 8 of 24 in cluster F**

Relative:
Lower

Actual:
340 ft.

HIST UST:

Name:	FIRE STATION 43
Address:	921 S STIMSON
City,State,Zip:	CITY OF INDUSTRY, CA 91744
File Number:	00027456
URL:	https://documents.geotracker.waterboards.ca.gov/ustpdfs/pdf/00027456.pdf
Region:	STATE
Facility ID:	00000034204
Facility Type:	Other
Other Type:	FIRE STATION
Telephone:	2132672242
Owner Name:	L.A. COUNTY MECHANICAL DEPARTM
Owner Address:	1100 N. EASTERN AVE.
Owner City,St,Zip:	LOS ANGELES, CA 90063
Total Tanks:	0002
Tank Num:	001
Container Num:	#1
Year Installed:	1973
Tank Capacity:	00001000
Tank Used for:	PRODUCT
Type of Fuel:	UNLEADED
Leak Detection:	Stock Inventor
Tank Num:	002
Container Num:	#2
Tank Capacity:	00001000

FIRE STATION 43 (Continued) **U001569617**

Tank Used for: PRODUCT
Type of Fuel: DIESEL
Leak Detection: Stock Inventor

Click here for Geo Tracker PDF:

F74 **UNITED STATIONERS** **HWTS** **S113067221**
NW **918 SOUTH STIMSON AVE** **HAZNET** **N/A**
1/8-1/4 **INDUSTRY, CA 91749**
0.142 mi.
750 ft. **Site 9 of 24 in cluster F**

Relative:
Lower

Actual:
340 ft.

HWTS:

Name:	UNITED STATIONERS
Address:	918 SOUTH STIMSON AVE
City,State,Zip:	INDUSTRY, CA 91749
EPA ID:	CAL000117718
Inactive Date:	06/30/2019
Create Date:	06/15/1994
Mailing Address:	918 SOUTH STIMSON AVE
Mailing City,State,Zip:	CITY OF INDUSTRY, CA 917451640
Owner Name:	ESSENDANT
Owner Address:	918 SOUTH STIMSON AVE
Owner City,State,Zip:	CITY OF INDUSTRY, CA 917450000
Contact Name:	BILL SUTTER
Contact Address:	918 S STIMSON AVE
City,State,Zip:	CITY OF INDUSTRY, CA 91745
Facility Status:	Inactive
Facility Type:	PERMANENT
Category:	STATE
Latitude:	34.010715
Longitude:	-117.955153

NAICS:

EPA ID:	CAL000117718
Create Date:	2013-10-15 15:45:40.993
NAICS Code:	42142
NAICS Description:	Office Equipment Wholesalers
Issued EPA ID Date:	1994-06-15 00:00:00
Inactive Date:	2019-06-30 00:00:00
Facility Name:	UNITED STATIONERS
Facility Address:	918 SOUTH STIMSON AVE
Facility City:	INDUSTRY
Facility State:	CA
Facility Zip:	917490000

HAZNET:

Name:	UNITED STATIONERS
Address:	918 SOUTH STIMSON AVE
City,State,Zip:	INDUSTRY, CA 917490000
Contact:	BILL SUTTER
Telephone:	6269236919
Mailing Address:	918 SOUTH STIMSON AVE
Year:	2017
Gepaid:	CAL000117718
TSD EPA ID:	CAT080013352

UNITED STATIONERS (Continued) **S113067221**

CA Waste Code:	221 - Waste oil and mixed oil
Disposal Method:	H039 - Other Recovery Of Reclamation For Reuse Including Acid Regeneration, Organics Recovery Ect
Tons:	0.285
Year:	2017
Gepaid:	CAL000117718
TSD EPA ID:	CAT080013352
CA Waste Code:	241 - Tank bottom waste
Disposal Method:	H039 - Other Recovery Of Reclamation For Reuse Including Acid Regeneration, Organics Recovery Ect
Tons:	4.17
Year:	2014
Gepaid:	CAL000117718
TSD EPA ID:	CAT080013352
CA Waste Code:	221 - Waste oil and mixed oil
Disposal Method:	H039 - Other Recovery Of Reclamation For Reuse Including Acid Regeneration, Organics Recovery Ect
Tons:	0.133
Year:	2013
Gepaid:	CAL000117718
TSD EPA ID:	AZR000501510
CA Waste Code:	135 - Unspecified aqueous solution
Disposal Method:	H141 - Storage, Bulking, And/Or Transfer Off Site--No Treatment/Reovery (H010-H129) Or (H131-H135)
Tons:	0.231
Year:	2013
Gepaid:	CAL000117718
TSD EPA ID:	NVT330010000
CA Waste Code:	791 - Liquids with pH <= 2
Disposal Method:	H039 - Other Recovery Of Reclamation For Reuse Including Acid Regeneration, Organics Recovery Ect
Tons:	0.4587
Year:	2012
Gepaid:	CAL000117718
TSD EPA ID:	AZR000501510
CA Waste Code:	135 - Unspecified aqueous solution
Disposal Method:	H141 - Storage, Bulking, And/Or Transfer Off Site--No Treatment/Reovery (H010-H129) Or (H131-H135)
Tons:	0.231
Year:	2012
Gepaid:	CAL000117718
TSD EPA ID:	NVT330010000
CA Waste Code:	221 - Waste oil and mixed oil
Disposal Method:	H039 - Other Recovery Of Reclamation For Reuse Including Acid Regeneration, Organics Recovery Ect
Tons:	0.209
Year:	2011
Gepaid:	CAL000117718
TSD EPA ID:	AZR000501510
CA Waste Code:	352 - Other organic solids

UNITED STATIONERS (Continued) **S113067221**

Disposal Method:	H141 - Storage, Bulking, And/Or Transfer Off Site--No Treatment/Reovery (H010-H129) Or (H131-H135)
Tons:	0.05
Year:	2011
Gepaid:	CAL000117718
TSD EPA ID:	AZR000501510
CA Waste Code:	135 - Unspecified aqueous solution
Disposal Method:	H141 - Storage, Bulking, And/Or Transfer Off Site--No Treatment/Reovery (H010-H129) Or (H131-H135)
Tons:	0.462
Year:	2010
Gepaid:	CAL000117718
TSD EPA ID:	NVT330010000
CA Waste Code:	352 - Other organic solids
Disposal Method:	H132 - Landfill Or Surface Impoundment That Will Be Closed As Landfill(To Include On-Site Treatment And/Or Stabilization)
Tons:	0.075

Click this hyperlink while viewing on your computer to access
11 additional CA HAZNET: record(s) in the EDR Site Report.

Additional Information:

Year:	2017
Gen EPA ID:	CAL000117718
Shipment Date:	20170518
Creation Date:	5/17/2018 18:31:20
Receipt Date:	20170518
Manifest ID:	009679804FLE
Trans EPA ID:	CAL000264806
Trans Name:	EXPRESS OIL CO
TSDF EPA ID:	CAT080013352
Trans Name:	DEMENNO KERDOON
Waste Code Description:	221 - Waste oil and mixed oil
Meth Code:	H039 - Other Recovery Of Reclamation For Reuse Including Acid Regeneration, Organics Recovery Ect
Quantity Tons:	0.285
Waste Quantity:	75
Quantity Unit:	G
Shipment Date:	20170303
Creation Date:	5/18/2017 18:32:20
Receipt Date:	20170303
Manifest ID:	013680140JJK
Trans EPA ID:	CAR000189431
Trans Name:	ADAMS SERVICES INC
TSDF EPA ID:	CAT080013352
Trans Name:	DEMENNO/KERDOON
Waste Code Description:	241 - Tank bottom waste 251 Still bottoms with halogenated organics
Meth Code:	H039 - Other Recovery Of Reclamation For Reuse Including Acid Regeneration, Organics Recovery Ect
Quantity Tons:	4.17
Waste Quantity:	1000
Quantity Unit:	G

UNITED STATIONERS (Continued) **S113067221**

Additional Information:

Year:	2014
Gen EPA ID:	CAL000117718
Shipment Date:	20140416
Creation Date:	7/1/2014 22:15:08
Receipt Date:	20140422
Manifest ID:	005790758FLE
Trans EPA ID:	CAL000264806
Trans Name:	EXPRESS OIL CO
TSDF EPA ID:	CAT080013352
Trans Name:	DEMENNO KERDOON
Waste Code Description:	221 - Waste oil and mixed oil
Meth Code:	H039 - Other Recovery Of Reclamation For Reuse Including Acid Regeneration, Organics Recovery Ect
Quantity Tons:	0.133
Waste Quantity:	35
Quantity Unit:	G

Additional Information:

Year:	2013
Gen EPA ID:	CAL000117718
Shipment Date:	20131002
Creation Date:	3/6/2014 22:15:09
Receipt Date:	20131018
Manifest ID:	011253249JJK
Trans EPA ID:	CAD981377864
Trans Name:	IDR ENVIRONMENTAL SERVICES
Trans 2 EPA ID:	CAD980585293
Trans 2 Name:	INDUSTRIAL WASTE UTILIZATION
TSDF EPA ID:	NVT330010000
Trans Name:	US ECOLOGY
Waste Code Description:	791 - Liquids with pH < 2 792 Liquids with pH < 2 with metals
RCRA Code:	D002
Meth Code:	H039 - Other Recovery Of Reclamation For Reuse Including Acid Regeneration, Organics Recovery Ect
Quantity Tons:	0.4587
Waste Quantity:	110
Quantity Unit:	G
Shipment Date:	20131002
Creation Date:	2/24/2014 22:15:07
Receipt Date:	20131008
Manifest ID:	011253247JJK
Trans EPA ID:	CAD981377864
Trans Name:	IDR ENVIRONMENTAL SERVICES
Trans 2 EPA ID:	CAD980585293
Trans 2 Name:	INDUSTRIAL WASTE UTILIZATION
TSDF EPA ID:	AZR000501510
Trans Name:	AA SYDCOL LLC DBA SYDCOL
Waste Code Description:	135 - Unspecified aqueous solution
Meth Code:	H141 - Storage, Bulking, And/Or Transfer Off Site--No Treatment/Reovery (H010-H129) Or (H131-H135)
Quantity Tons:	0.231

UNITED STATIONERS (Continued) **S113067221**

Waste Quantity:	55
Quantity Unit:	G

Additional Information:

Year:	2012
Gen EPA ID:	CAL000117718
Shipment Date:	20121218
Creation Date:	5/21/2013 22:15:06
Receipt Date:	20121227
Manifest ID:	009651780JJK
Trans EPA ID:	CAD981377864
Trans Name:	IDR ENVIRONMENTAL SERVICES
Trans 2 EPA ID:	CAD980585293
Trans 2 Name:	INDUSTRIAL WASTE UTILIZATION
TSDF EPA ID:	AZR000501510
Trans Name:	AA SYDCOL LLC
Waste Code Description:	135 - Unspecified aqueous solution
Meth Code:	H141 - Storage, Bulking, And/Or Transfer Off Site--No Treatment/Reovery (H010-H129) Or (H131-H135)
Quantity Tons:	0.231
Waste Quantity:	55
Quantity Unit:	G
Shipment Date:	20120622
Creation Date:	5/24/2013 22:15:17
Receipt Date:	20120713
Manifest ID:	009652804JJK
Trans EPA ID:	CAD981377864
Trans Name:	IDR ENVIRONMENTAL SERVICES
Trans 2 EPA ID:	CAD980585293
Trans 2 Name:	INDUSTRIAL WASTE UTILIZATION
TSDF EPA ID:	NVT330010000
Trans Name:	US ECOLOGY
Waste Code Description:	221 - Waste oil and mixed oil
Meth Code:	H039 - Other Recovery Of Reclamation For Reuse Including Acid Regeneration, Organics Recovery Ect
Quantity Tons:	0.209
Waste Quantity:	55
Quantity Unit:	G

Additional Information:

Year:	2011
Gen EPA ID:	CAL000117718
Shipment Date:	20110517
Creation Date:	10/19/2011 18:30:52
Receipt Date:	20110603
Manifest ID:	007861605JJK
Trans EPA ID:	CAD981377864
Trans Name:	IDR ENVIRONMENTAL SERVICES
Trans 2 EPA ID:	CAD980585293
Trans 2 Name:	INDUSTRIAL WASTE UTILIZATION
TSDF EPA ID:	AZR000501510
Trans Name:	AA SYDCOL LLC DBA SYDCOL
Waste Code Description:	135 - Unspecified aqueous solution

UNITED STATIONERS (Continued) **S113067221**

Meth Code:	H141 - Storage, Bulking, And/Or Transfer Off Site--No Treatment/Reovery (H010-H129) Or (H131-H135)
Quantity Tons:	0.462
Waste Quantity:	110
Quantity Unit:	G
Shipment Date:	20110517
Creation Date:	10/19/2011 18:30:52
Receipt Date:	20110603
Manifest ID:	007861605JJK
Trans EPA ID:	CAD981377864
Trans Name:	IDR ENVIRONMENTAL SERVICES
Trans 2 EPA ID:	CAD980585293
Trans 2 Name:	INDUSTRIAL WASTE UTILIZATION
TSDF EPA ID:	AZR000501510
Trans Name:	AA SYDCOL LLC DBA SYDCOL
Waste Code Description:	352 - Other organic solids
Meth Code:	H141 - Storage, Bulking, And/Or Transfer Off Site--No Treatment/Reovery (H010-H129) Or (H131-H135)
Quantity Tons:	0.05
Waste Quantity:	100
Quantity Unit:	P

Additional Information:

Year:	2010
Gen EPA ID:	CAL000117718
Shipment Date:	20100614
Creation Date:	1/24/2011 18:30:16
Receipt Date:	20100628
Manifest ID:	004847995JJK
Trans EPA ID:	CAD981377864
Trans Name:	IDR ENVIRONMENTAL SERVICES INC
Trans 2 EPA ID:	CAD982030173
Trans 2 Name:	ECOLOGY CONTROL IND
TSDF EPA ID:	NVT330010000
Trans Name:	US ECOLOGY
Waste Code Description:	352 - Other organic solids
Meth Code:	H132 - Landfill Or Surface Impoundment That Will Be Closed As Landfill(To Include On-Site Treatment And/Or Stabilization)
Quantity Tons:	0.075
Waste Quantity:	150
Quantity Unit:	P

Additional Information:

Year:	2007
Gen EPA ID:	CAL000117718
Shipment Date:	20071130
Creation Date:	3/11/2008 18:30:29
Receipt Date:	20071211
Manifest ID:	000163527SKS
Trans EPA ID:	TXR000050930
Trans Name:	SAFETY-KLEEN SYSTEMS INC
Trans 2 EPA ID:	OKD981588791
Trans 2 Name:	TRIAD TRANSPORT INC

UNITED STATIONERS (Continued) **S113067221**

TSDF EPA ID:	TXD077603371
Trans Name:	SAFETY-KLEEN SYSTEMS INC
Waste Code Description:	221 - Waste oil and mixed oil
Meth Code:	- Not reported
Shipment Date:	20071130
Creation Date:	3/11/2008 18:30:29
Receipt Date:	20071211
Manifest ID:	000163527SKS
Trans EPA ID:	TXR000050930
Trans Name:	SAFETY-KLEEN SYSTEMS INC
Trans 2 EPA ID:	OKD981588791
Trans 2 Name:	TRIAD TRANSPORT INC
TSDF EPA ID:	TXD077603371
Trans Name:	SAFETY-KLEEN SYSTEMS INC
Waste Code Description:	791 - Liquids with pH < 2 792 Liquids with pH < 2 with metals
RCRA Code:	D002
Meth Code:	H141 - Storage, Bulking, And/Or Transfer Off Site--No Treatment/Reovery (H010-H129) Or (H131-H135)
Quantity Tons:	0.6
Waste Quantity:	1200
Quantity Unit:	P

Additional Information:

Year:	2004
Gen EPA ID:	CAL000117718
Shipment Date:	20040504
Creation Date:	10/14/2004 15:19:37
Receipt Date:	20040505
Manifest ID:	23350945
Trans EPA ID:	TXR000050930
Trans Name:	SAFETY-KLEEN SYSTEMS INC
TSDF EPA ID:	CAT000613893
Trans Name:	SAFETY-KLEEN SYSTEMS INC
TSDF Alt EPA ID:	CAT000613893
Waste Code Description:	134 - Aqueous solution with <10% total organic residues
Meth Code:	H01 - Transfer Station
Quantity Tons:	0.21
Waste Quantity:	50
Quantity Unit:	G

Additional Information:

Year:	2003
Gen EPA ID:	CAL000117718
Shipment Date:	20030718
Creation Date:	7/23/2004 9:16:48
Receipt Date:	20030721
Manifest ID:	22884496
Trans EPA ID:	TXR000050930
TSDF EPA ID:	CAT000613893
TSDF Alt EPA ID:	CAT000613893
Waste Code Description:	134 - Aqueous solution with <10% total organic residues
Meth Code:	H01 - Transfer Station
Quantity Tons:	0.1638

UNITED STATIONERS (Continued) **S113067221**

Waste Quantity: 39
Quantity Unit: G

Additional Information:
Year: 2002
Gen EPA ID: CAL000117718

Shipment Date: 20020528
Creation Date: 7/19/2002 15:54:46
Receipt Date: 20020529
Manifest ID: 21594074
Trans EPA ID: SCR000075150
TSDF EPA ID: CAT000613893
Waste Code Description: 134 - Aqueous solution with <10% total organic residues
Meth Code: H01 - Transfer Station
Quantity Tons: 0.1386
Waste Quantity: 33
Quantity Unit: G

F75 **COUNTY OF LOS ANGELS FIRE DEPARTMENT** **HWTS** **S124550116**
NW **921 STIMPSON AVE** **N/A**
1/8-1/4 **LA PUENTE, CA 91746**
0.142 mi.
751 ft. **Site 10 of 24 in cluster F**

Relative:
Lower

Actual:
340 ft.

HWTS:
Name: COUNTY OF LOS ANGELS FIRE DEPARTMENT
Address: 921 STIMPSON AVE
City,State,Zip: LA PUENTE, CA 91746
EPA ID: CAC001141272
Inactive Date: 10/25/2000
Create Date: 09/11/1996
Mailing Address: 1320 N EASTERN AVE
Mailing City,State,Zip: LOS ANGELES, CA 900630000
Owner Name: COUNTY OF LA I
Owner Address: 1320 N EASTERN AVE
Owner City,State,Zip: LOS ANGELES, CA 900630000
Contact Name: ALEX IRSHAID
Contact Address: ENVIRONMENTAL ASSOCIATES
City,State,Zip: CORONA, CA 917200000
Facility Status: Inactive
Facility Type: TEMPORARY
Category: STATE
Latitude: 34.010643
Longitude: -117.955219

F76 NW 1/8-1/4 0.142 mi. 751 ft. | **COUNTY OF LOS ANGELS FIRE DEPARTMENT** | **HWTS** | **S112925627**
921 S STIMPSON AVE | **HAZNET** | **N/A**
LA PUENTE, CA 91746

Site 11 of 24 in cluster F

Relative: Lower
Actual: 340 ft.

HWTS:

Name:	COUNTY OF LOS ANGELS FIRE DEPARTMENT
Address:	921 S STIMPSON AVE
City,State,Zip:	LA PUENTE, CA 91746
EPA ID:	CAC002557896
Inactive Date:	08/19/2003
Create Date:	10/23/2002
Mailing Address:	PO BOX 910901
Mailing City,State,Zip:	COMMERCE, CA 90091
Owner Name:	LOS ANGELES COUNTY
Owner Address:	PO BOX 910901
Owner City,State,Zip:	COMMERCE, CA 90091
Contact Name:	RICKEY WILLIAMS
Contact Address:	PO BOX 910901
City,State,Zip:	COMMERCE, CA 90091
Facility Status:	Inactive
Facility Type:	TEMPORARY
Category:	STATE
Latitude:	34.010643
Longitude:	-117.955219

HAZNET:

Name:	COUNTY OF LOS ANGELS FIRE DEPARTMENT
Address:	921 S STIMPSON AVE
City,State,Zip:	LA PUENTE, CA 917460000
Contact:	RICKEY WILLIAMS
Telephone:	3238382257
Mailing Address:	PO BOX 910901
Year:	2002
Gepaid:	CAC002557896
TSD EPA ID:	CAD008252405
CA Waste Code:	221 - Waste oil and mixed oil
Disposal Method:	R01 - Recycler
Tons:	0.361

Additional Information:

Year:	2002
Gen EPA ID:	CAC002557896
Shipment Date:	20021023
Creation Date:	2/25/2003 18:31:38
Receipt Date:	20021029
Manifest ID:	22224108
Trans EPA ID:	CAD000603738
TSDF EPA ID:	CAD008252405
Waste Code Description:	221 - Waste oil and mixed oil
Meth Code:	R01 - Recycler
Quantity Tons:	0.361
Waste Quantity:	95
Quantity Unit:	G

COUNTY OF LOS ANGELS FIRE DEPARTMENT (Continued) **S112925627**

H77 **M.G. INDUSTRIES** **CPS-SLIC** **S106764884**
WNW **999 STIMSON AVE.** **WIP** **N/A**
1/8-1/4 **CITY OF INDUSTRY, CA 91745**
0.147 mi.
774 ft. **Site 1 of 10 in cluster H**

Relative:
Lower

Actual:
342 ft.

CPS-SLIC:

Name:	M.G. INDUSTRIES
Address:	999 STIMSON AVE.
City,State,Zip:	CITY OF INDUSTRY, CA 91745
Region:	STATE
Facility Status:	**Completed - Case Closed**
Status Date:	05/11/1988
Global Id:	T10000015644
Lead Agency:	LOS ANGELES RWQCB (REGION 4)
Latitude:	34.01001
Longitude:	-117.95588
Case Type:	Cleanup Program Site
Case Worker:	WIP
RB Case Number:	105.0163
EPA Region:	9
Cuf Case:	NO
Begin Date:	01/01/1985
No Further Action Date:	05/11/1988
CA Water Watershed Name:	San Gabriel River - Upper San Gabriel (405.20)
Dwr Groundwater Subbasin Name:	San Gabriel Valley (4-013)
CA Enviroscreen 3 Score:	86-90%
CA Enviroscreen 4 Score:	90-95%
Military DOD Site:	No
RWQCB Region:	LOS ANGELES RWQCB (REGION 4)

Click here to access the California GeoTracker records for this facility:

WIP:

Name:	M.G. INDUSTRIES
Address:	999 Stimson Ave
City,State,Zip:	CITY OF INDUSTRY (CORPORATE NAME INDUSTRY), CA 91745
Region:	4
File Number:	105.0163
File Status:	**Historical**
Staff:	DKOO
Facility Suite:	Not reported

H78 **SO-CAL AIRGAS** **CPS-SLIC** **S126421131**
WNW **999 S. STIMSON AVE.** **N/A**
1/8-1/4 **CITY OF INDUSTRY, CA 91745**
0.147 mi.
774 ft. **Site 2 of 10 in cluster H**

Relative:
Lower

Actual:
342 ft.

CPS-SLIC:

Name:	SO-CAL AIRGAS
Address:	999 S. STIMSON AVE.
City,State,Zip:	CITY OF INDUSTRY, CA 91745
Region:	STATE
Facility Status:	**Completed - Case Closed**

SO-CAL AIRGAS (Continued) **S126421131**

Status Date:	01/01/1996
Global Id:	T10000015642
Lead Agency:	LOS ANGELES RWQCB (REGION 4)
Latitude:	34.01001
Longitude:	-117.95588
Case Type:	Cleanup Program Site
Case Worker:	WIP
RB Case Number:	105.0161
EPA Region:	9
Cuf Case:	NO
Begin Date:	01/01/1985
No Further Action Date:	01/01/1996
CA Water Watershed Name:	San Gabriel River - Upper San Gabriel (405.20)
Dwr Groundwater Subbasin Name:	San Gabriel Valley (4-013)
CA Enviroscreen 3 Score:	86-90%
CA Enviroscreen 4 Score:	90-95%
Military DOD Site:	No
RWQCB Region:	LOS ANGELES RWQCB (REGION 4)

Click here to access the California GeoTracker records for this facility:

H79 **SO-CAL AIRGAS** **HIST CORTESE** **S105025527**
WNW **81038111 ALONDRA BLVD E.** **WIP** **N/A**
1/8-1/4 **PARAMOUNT, CA 90723**
0.147 mi.
774 ft. **Site 3 of 10 in cluster H**

Relative:
Lower

Actual:
342 ft.

HIST CORTESE:

edr_fname:	SO-CAL AIRGAS
edr_fadd1:	81038111 ALONDRA BLVD E.
City,State,Zip:	PARAMOUNT, CA 90723
Region:	CORTESE
Facility County Code:	19
Reg By:	LTNKA
Reg Id:	R-27076

WIP:

Name:	SO-CAL AIRGAS
Address:	999 S Stimson Ave
City,State,Zip:	CITY OF INDUSTRY (CORPORATE NAME INDUSTRY), CA 91745
Region:	4
File Number:	105.0161
File Status:	**Historical**
Staff:	UNIDENTIFIED
Facility Suite:	Not reported

F80 WNW 1/8-1/4 0.147 mi. 775 ft. | **LA CO FD FIRE STA #043**
921 S STIMSON AVE
INDUSTRY, CA 91745

Site 12 of 24 in cluster F

CERS HAZ WASTE
SWEEPS UST
LOS ANGELES CO. HMS
CERS

S102057122
N/A

Relative: Lower
Actual: 341 ft.

CERS HAZ WASTE:

Name:	LA CO FD STATION #043
Address:	921 S STIMSON AVE
City,State,Zip:	INDUSTRY, CA 91745
Site ID:	128728
CERS ID:	10286809
CERS Description:	Hazardous Waste Generator

SWEEPS UST:

Name:	LA CO FD FIRE STA #043
Address:	921 S STIMSON AVE
City:	INDUSTRY
Status:	Active
Comp Number:	12512
Number:	5
Board Of Equalization:	44-009790
Referral Date:	06-27-91
Action Date:	06-27-91
Created Date:	06-30-89
SWRCB Tank Id:	19-000-012512-000001
Tank Status:	A
Active Date:	06-30-89
Tank Use:	UNKNOWN
STG:	W
Number Of Tanks:	2

Name:	LA CO FD FIRE STA #043
Address:	921 S STIMSON AVE
City:	INDUSTRY
Status:	Active
Comp Number:	12512
Number:	5
Board Of Equalization:	44-009790
Referral Date:	06-27-91
Action Date:	06-27-91
Created Date:	06-30-89
SWRCB Tank Id:	19-000-012512-000002
Tank Status:	A
Active Date:	06-30-89
Tank Use:	UNKNOWN
STG:	W

LOS ANGELES CO. HMS:

Name:	LA CO FD FIRE STA #043
Address:	921 S STIMSON AVE
City,State,Zip:	CITY OF INDUSTRY, CA 917451687
Region:	LA
Permit Category:	T
Facility Id:	012381-012512
Facility Type:	0
Facility Status:	Removed
Area:	6H

LA CO FD FIRE STA #043 (Continued) **S102057122**

Permit Number: 00004258T
Permit Status: Removed

CERS:
Name: LA CO FD STATION #043
Address: 921 S STIMSON AVE
City,State,Zip: INDUSTRY, CA 91745
Site ID: 128728
CERS ID: 10286809
CERS Description: Chemical Storage Facilities

Evaluation:
Eval General Type: Compliance Evaluation Inspection
Eval Date: 04-18-2018
Violations Found: No
Eval Type: Routine done by local agency
Eval Notes: Captain Queen, Fire Captain. No significant violations observed at the time of inspection.
Eval Division: Los Angeles County Fire Department
Eval Program: HMRRP
Eval Source: CERS,

Eval General Type: Compliance Evaluation Inspection
Eval Date: 04-18-2018
Violations Found: No
Eval Type: Routine done by local agency
Eval Notes: Captain Queen, Fire Captain. No significant violations observed at the time of inspection.
Eval Division: Los Angeles County Fire Department
Eval Program: HW
Eval Source: CERS,

Eval General Type: Compliance Evaluation Inspection
Eval Date: 06-25-2021
Violations Found: No
Eval Type: Routine done by local agency
Eval Notes: Consent to do inspection was given by Captain Francisco Lewis.
Eval Division: Los Angeles County Fire Department
Eval Program: HW
Eval Source: CERS,

Eval General Type: Compliance Evaluation Inspection
Eval Date: 06-25-2021
Violations Found: No
Eval Type: Routine done by local agency
Eval Notes: Consent to do inspection was given by Captain Francisco Lewis.
Eval Division: Los Angeles County Fire Department
Eval Program: HMRRP
Eval Source: CERS,

Affiliation:
Affiliation Type Desc: CUPA District
Entity Name: Los Angeles County Fire
Affiliation Address: 5825 Rickenbacker Road
Affiliation City: Commerce
Affiliation State: CA
Affiliation Zip: 90040-3027

LA CO FD FIRE STA #043 (Continued) **S102057122**

Affiliation Phone:	(323) 890-4000,
Affiliation Type Desc:	Environmental Contact
Entity Name:	CAPTAIN ON DUTY
Affiliation Address:	921 S STIMSON AVE
Affiliation City:	CITY OF INDUSTRY
Affiliation State:	CA
Affiliation Zip:	91745
Affiliation Phone:	,
Affiliation Type Desc:	Facility Mailing Address
Entity Name:	Mailing Address
Affiliation Address:	921 S STIMSON AVE
Affiliation City:	CITY OF INDUSTRY
Affiliation State:	CA
Affiliation Zip:	91745
Affiliation Phone:	,
Affiliation Type Desc:	Operator
Entity Name:	LA CO Fire Dept - Construction and Maintenance Division
Affiliation Phone:	(323) 881-6122,
Affiliation Type Desc:	Legal Owner
Entity Name:	LA CO FIRE DEPT
Affiliation Address:	1320 N EASTERN AVE
Affiliation City:	LOS ANGELES
Affiliation State:	CA
Affiliation Country:	United States
Affiliation Zip:	90063
Affiliation Phone:	(323) 881-6183,
Affiliation Type Desc:	Parent Corporation
Entity Name:	LA CO FD
Affiliation Phone:	,
Affiliation Type Desc:	Document Preparer
Entity Name:	JUAN A. GONZALEZ
Affiliation Phone:	,

F81 **LA COUNTY FIRE STATION #043** **UST FINDER RELEASE** **1029013061**
WNW **921 STIMSON AVE S** **N/A**
1/8-1/4 **INDUSTRY, CA 91745**
0.147 mi.
775 ft. **Site 13 of 24 in cluster F**

Relative:
Lower

Actual:
341 ft.

UST FINDER RELEASE:

Object ID:	66570
Lust ID:	CAT0603705137
Name:	LA COUNTY FIRE STATION #043
Address:	921 STIMSON AVE S
City,State,Zip:	INDUSTRY, CA 91745
Address Match Type:	PointAddress
Status:	No Further Action
Population within 1500ft:	820
Domestic Wells within 1500ft:	0
Land Use:	Developed, Medium Intensity
Within SPA:	No

LA COUNTY FIRE STATION #043 (Continued) **1029013061**

Within WHPA:	No
Within 100yr Floodplain:	No
EPA Region:	9
Coordinate Source:	Geocode
X Coord:	-117.95538
Y Coord:	34.01025
Latitude:	34.0102499999999
Longitude:	-117.95538

F82 **LA COUNTY FIRE STATION #043** **LUST** **S102432406**
WNW **921 STIMSON AVE S** **Cortese** **N/A**
1/8-1/4 **INDUSTRY, CA 91745** **HIST CORTESE**
0.147 mi. **CERS**
775 ft. **Site 14 of 24 in cluster F**

Relative:
Lower

Actual:
341 ft.

LUST:

Name:	LA COUNTY FIRE STATION #043
Address:	921 STIMSON AVE S
City,State,Zip:	INDUSTRY, CA 91745
Lead Agency:	LOS ANGELES COUNTY
Case Type:	LUST Cleanup Site
Geo Track:	http://geotracker.waterboards.ca.gov/profile_report.asp?global_id=T0603705137
Global Id:	T0603705137
Latitude:	34.010376
Longitude:	-117.955748
Status:	Completed - Case Closed
Status Date:	11/18/1996
Case Worker:	JOA
RB Case Number:	R-12512
Local Agency:	LOS ANGELES COUNTY
Potential Media Affect:	Soil
Potential Contaminants of Concern:	Aviation
EPA Region:	9
Coordinate Source:	Google Geocode
Cuf Case:	NO
Begin Date:	11/18/1996
Leak Reported Date:	11/18/1996
No Further Action Date:	11/18/1996
CA Water Watershed Name:	San Gabriel River - Upper San Gabriel (405.20)
Dwr Groundwater Subbasin Name:	San Gabriel Valley (4-013)
CA Enviroscreen 3 Score:	96-100% (highest scores)
CA Enviroscreen 4 Score:	90-95%
Military DOD Site:	No
RWQCB Region:	LOS ANGELES RWQCB (REGION 4)

LUST:

Global Id:	T0603705137
Contact Type:	Local Agency Caseworker - Primary Caseworker
Contact Name:	JOHN AWUJO
Organization Name:	LOS ANGELES COUNTY
Address:	900 S FREMONT AVE
City:	ALHAMBRA
Email:	jawujo@dpw.lacounty.gov
Phone Number:	6264583507

Global Id:	T0603705137
Contact Type:	Regional Board Caseworker
Contact Name:	YUE RONG

LA COUNTY FIRE STATION #043 (Continued) **S102432406**

Organization Name: LOS ANGELES RWQCB (REGION 4)
Address: 320 W. 4TH ST., SUITE 200
City: Los Angeles
Email: yrong@waterboards.ca.gov

LUST:
Global Id: T0603705137
Action Type: Other
Date: 11/18/1996
Action: Leak Reported

LUST:
Global Id: T0603705137
Status: Completed - Case Closed
Status Date: 11/18/1996

Global Id: T0603705137
Status: Open - Case Begin Date
Status Date: 11/18/1996

LUST REG 4:
Region: 4
Regional Board: 04
County: Los Angeles
Facility Id: R-12512
Status: Case Closed
Substance: 1
Case Type: Soil
Global ID: T0603705137
Staff: UNK
Local Agency: 19000
Date Leak First Reported: 11/18/1996
Date Leak Record Entered: 11/21/1996
Date Case Last Changed on Database: 11/18/1996
Date the Case was Closed: 11/18/1996
Approx. Dist To Production Well (ft): 2675.2596124390586191523165 2
Responsible Party: LOS ANGELES COUNTY FIRE DEPT.
RP Address: 1320 N EASTER AVE, LOS ANGELES CA 90063-3294
Program: LUST
Lat/Long: 34.0107707 / -1

CORTESE:
Name: LA COUNTY FIRE STATION #043
Address: 921 STIMSON AVE S
City,State,Zip: INDUSTRY, CA 91745
Region: CORTESE
Global ID: T0603705137
Site/Facility Type: LUST CLEANUP SITE
Cleanup Status: COMPLETED - CASE CLOSED
Flag: active
File Name: Active Open

HIST CORTESE:
edr_fname: LA COUNTY FIRE STATION #0

LA COUNTY FIRE STATION #043 (Continued) **S102432406**

edr_fadd1:	921 STIMSON
City,State,Zip:	INDUSTRY, CA 91745
Region:	CORTESE
Facility County Code:	19
Reg By:	LTNKA
Reg Id:	R-12512

CERS:

Name:	LA COUNTY FIRE STATION #043
Address:	921 STIMSON AVE S
City,State,Zip:	INDUSTRY, CA 91745
Site ID:	849296
CERS ID:	T0603705137
CERS Description:	Leaking Underground Storage Tank Cleanup Site

Affiliation:

Affiliation Type Desc:	Local Agency Caseworker
Entity Name:	JOHN AWUJO - LOS ANGELES COUNTY
Affiliation Address:	900 S FREMONT AVE
Affiliation City:	ALHAMBRA
Affiliation State:	CA
Affiliation Phone:	6264583507,
Affiliation Type Desc:	Regional Board Caseworker
Entity Name:	YUE RONG - LOS ANGELES RWQCB (REGION 4)
Affiliation Address:	320 W. 4TH ST., SUITE 200
Affiliation City:	Los Angeles
Affiliation State:	CA
Affiliation Phone:	,

F83 **LOS ANGELES COUNTY FIRE DEPARTMENT - FS 043** **HWTS** **S113063834**
WNW **921 S STIMSON AVE-STATION 43** **HAZNET** **N/A**
1/8-1/4 **INDUSTRY, CA 91745**
0.147 mi.
775 ft. **Site 15 of 24 in cluster F**

Relative:
Lower

Actual:
341 ft.

HWTS:

Name:	LOS ANGELES COUNTY FIRE DEPARTMENT - FS 043
Address:	921 S STIMSON AVE-STATION 43
City,State,Zip:	INDUSTRY, CA 91745
EPA ID:	CAL000112244
Create Date:	04/14/1993
Mailing Address:	2300 EAST 27TH STREET
Mailing City,State,Zip:	SIGNAL HILL, CA 907550000
Owner Name:	LA COUNTY FIRE DEPARTMENT
Owner Address:	1320 N EASTERN AVE
Owner City,State,Zip:	LOS ANGELES, CA 90063
Contact Name:	AARON WALSH
Contact Address:	1320 NORTH EASTERN AVENUE
City,State,Zip:	LOS ANGELES, CA 900630000
Facility Status:	Active
Facility Type:	PERMANENT
Category:	STATE
Latitude:	34.01069
Longitude:	-117.955165

NAICS:

LOS ANGELES COUNTY FIRE DEPARTMENT - FS 043 (Continued) **S113063834**

EPA ID:	CAL000112244
Create Date:	2002-03-14 16:36:28.000
NAICS Code:	92216
NAICS Description:	Fire Protection
Issued EPA ID Date:	1993-04-14 00:00:00
Facility Name:	LOS ANGELES COUNTY FIRE DEPARTMENT - FS 043
Facility Address:	921 S STIMSON AVE-STATION 43
Facility City:	INDUSTRY
Facility State:	CA
Facility Zip:	917451687

HAZNET:

Name:	LOS ANGELES COUNTY FIRE DEPARTMENT - FS 043
Address:	921 S STIMSON AVE-STATION 43
City,State,Zip:	INDUSTRY, CA 917451687
Contact:	AARON WALSH
Telephone:	2133935350
Mailing Address:	2300 EAST 27TH STREET
Year:	2021
Gepaid:	CAL000112244
TSD EPA ID:	CAT080013352
CA Waste Code:	223 - Unspecified oil-containing waste
Disposal Method:	H039 - Other Recovery Of Reclamation For Reuse Including Acid Regeneration, Organics Recovery Ect
Tons:	0.45872
Year:	2020
Gepaid:	CAL000112244
TSD EPA ID:	CAT080013352
CA Waste Code:	223 - Unspecified oil-containing waste
Disposal Method:	H039 - Other Recovery Of Reclamation For Reuse Including Acid Regeneration, Organics Recovery Ect
Tons:	0.22936
Year:	2018
Gepaid:	CAL000112244
TSD EPA ID:	CAT080013352
CA Waste Code:	223 - Unspecified oil-containing waste
Disposal Method:	H039 - Other Recovery Of Reclamation For Reuse Including Acid Regeneration, Organics Recovery Ect
Tons:	0.41700
Year:	2017
Gepaid:	CAL000112244
TSD EPA ID:	CAT080013352
CA Waste Code:	221 - Waste oil and mixed oil
Disposal Method:	H039 - Other Recovery Of Reclamation For Reuse Including Acid Regeneration, Organics Recovery Ect
Tons:	0.342
Year:	2015
Gepaid:	CAL000112244
TSD EPA ID:	CAT080013352
CA Waste Code:	221 - Waste oil and mixed oil
Disposal Method:	H039 - Other Recovery Of Reclamation For Reuse Including Acid

LOS ANGELES COUNTY FIRE DEPARTMENT - FS 043 (Continued) **S113063834**

	Regeneration, Organics Recovery Ect
Tons:	0.209
Year:	2014
Gepaid:	CAL000112244
TSD EPA ID:	CAT080013352
CA Waste Code:	221 - Waste oil and mixed oil
Disposal Method:	H039 - Other Recovery Of Reclamation For Reuse Including Acid Regeneration, Organics Recovery Ect
Tons:	0.646
Year:	2012
Gepaid:	CAL000112244
TSD EPA ID:	CAT080013352
CA Waste Code:	221 - Waste oil and mixed oil
Disposal Method:	H039 - Other Recovery Of Reclamation For Reuse Including Acid Regeneration, Organics Recovery Ect
Tons:	0.304
Year:	2011
Gepaid:	CAL000112244
TSD EPA ID:	CAD028409019
CA Waste Code:	181 - Other inorganic solid waste
Disposal Method:	H141 - Storage, Bulking, And/Or Transfer Off Site--No Treatment/Reovery (H010-H129) Or (H131-H135)
Tons:	0.01
Year:	2010
Gepaid:	CAL000112244
TSD EPA ID:	CAD982444481
CA Waste Code:	221 - Waste oil and mixed oil
Disposal Method:	H141 - Storage, Bulking, And/Or Transfer Off Site--No Treatment/Reovery (H010-H129) Or (H131-H135)
Tons:	0.418
Year:	2009
Gepaid:	CAL000112244
TSD EPA ID:	CAD982444481
CA Waste Code:	221 - Waste oil and mixed oil
Disposal Method:	H141 - Storage, Bulking, And/Or Transfer Off Site--No Treatment/Reovery (H010-H129) Or (H131-H135)
Tons:	0.304

Click this hyperlink while viewing on your computer to access
7 additional CA HAZNET: record(s) in the EDR Site Report.

Additional Information:

Year:	2021
Shipment Date:	1/17/2020
Shipment Date:	1/17/2020
Receipt Date:	1/21/2020
Manifest Number:	020954490JJK
Generator EPA ID:	CAL000112244
Name:	LOS ANGELES COUNTY FIRE DEPARTMENT - FS 043
Address:	921 S STIMSON AVE-STATION 43
City,State,Zip:	INDUSTRY, CA 91745-1687

LOS ANGELES COUNTY FIRE DEPARTMENT - FS 043 (Continued) **S113063834**

Contact Telephone:	323-838-2257
Transporter 1 EPA ID:	CAR000206086
Transporter Name:	NORTH STATE ENVIRONMENTAL INC
TSDF EPA ID:	CAT080013352
TSDF Name:	WORLD OIL RECYCLING
TSDF Address 1:	N. ALAMEDA STREET
TSDF City,State,Zip:	COMPTON, CA 90222-0000
Waste Code Description:	223 - Not reported
Meth Code:	H039 - Not reported
Quantity Tons:	0.22936
Waste Quantity:	55
Quantity Unit:	G

Additional Information:

Year:	2020
Shipment Date:	1/17/2020
Shipment Date:	1/17/2020
Receipt Date:	1/21/2020
Manifest Number:	020954490JJK
Generator EPA ID:	CAL000112244
Name:	LOS ANGELES COUNTY FIRE DEPARTMENT - FS 043
Address:	921 S STIMSON AVE-STATION 43
City,State,Zip:	INDUSTRY, CA 91745-1687
Contact Telephone:	323-838-2257
Transporter 1 EPA ID:	CAR000206086
Transporter Name:	NORTH STATE ENVIRONMENTAL INC
TSDF EPA ID:	CAT080013352
TSDF Name:	WORLD OIL RECYCLING
TSDF Address 1:	N. ALAMEDA STREET
TSDF City,State,Zip:	COMPTON, CA 90222-0000
Waste Code Description:	223 - Not reported
Meth Code:	H039 - Not reported
Quantity Tons:	0.22936
Waste Quantity:	55
Quantity Unit:	G

Additional Information:

Year:	2017
Gen EPA ID:	CAL000112244
Shipment Date:	20170503
Creation Date:	5/17/2018 18:31:11
Receipt Date:	20170509
Manifest ID:	016597366JJK
Trans EPA ID:	CAR000206086
Trans Name:	NORTH STATE ENVIRONMENTAL
TSDF EPA ID:	CAT080013352
Trans Name:	DEMENNO\\KERDOON
Waste Code Description:	221 - Waste oil and mixed oil
Meth Code:	H039 - Other Recovery Of Reclamation For Reuse Including Acid Regeneration, Organics Recovery Ect
Quantity Tons:	0.342
Waste Quantity:	90
Quantity Unit:	G

LOS ANGELES COUNTY FIRE DEPARTMENT - FS 043 (Continued) **S113063834**

Additional Information:

Year:	2015
Gen EPA ID:	CAL000112244
Shipment Date:	20151015
Creation Date:	1/5/2016 22:35:46
Receipt Date:	20151020
Manifest ID:	014209781JJK
Trans EPA ID:	CAR000206086
Trans Name:	NORTH STATE ENVIRONMENTAL
TSDF EPA ID:	CAT080013352
Trans Name:	DEMENNO\\KERDOON
Waste Code Description:	221 - Waste oil and mixed oil
Meth Code:	H039 - Other Recovery Of Reclamation For Reuse Including Acid Regeneration, Organics Recovery Ect
Quantity Tons:	0.209
Waste Quantity:	55
Quantity Unit:	G

Additional Information:

Year:	2014
Gen EPA ID:	CAL000112244
Shipment Date:	20141118
Creation Date:	2/6/2015 22:15:22
Receipt Date:	20141124
Manifest ID:	013020758JJK
Trans EPA ID:	CAR000206086
Trans Name:	NORTH STATE ENVIRONMENTAL
TSDF EPA ID:	CAT080013352
Trans Name:	DEMENNO\\KERDOON
Waste Code Description:	221 - Waste oil and mixed oil
Meth Code:	H039 - Other Recovery Of Reclamation For Reuse Including Acid Regeneration, Organics Recovery Ect
Quantity Tons:	0.152
Waste Quantity:	40
Quantity Unit:	G
Shipment Date:	20141023
Creation Date:	12/30/2014 22:15:05
Receipt Date:	20141027
Manifest ID:	013020680JJK
Trans EPA ID:	CAR000206086
Trans Name:	NORTH STATE ENVIRONMENTAL
TSDF EPA ID:	CAT080013352
Trans Name:	DEMENNO\\KERDOON
Waste Code Description:	221 - Waste oil and mixed oil
Meth Code:	H039 - Other Recovery Of Reclamation For Reuse Including Acid Regeneration, Organics Recovery Ect
Quantity Tons:	0.114
Waste Quantity:	30
Quantity Unit:	G
Shipment Date:	20140318
Creation Date:	5/20/2014 22:14:51
Receipt Date:	20140324

LOS ANGELES COUNTY FIRE DEPARTMENT - FS 043 (Continued) **S113063834**

Manifest ID:	011407476JJK
Trans EPA ID:	CAR000206086
Trans Name:	NORTH STATE ENVIRONMENTAL
TSDF EPA ID:	CAT080013352
Trans Name:	DEMENNO\\KERDOON
Waste Code Description:	221 - Waste oil and mixed oil
Meth Code:	H039 - Other Recovery Of Reclamation For Reuse Including Acid Regeneration, Organics Recovery Ect
Quantity Tons:	0.19
Waste Quantity:	50
Quantity Unit:	G
Shipment Date:	20140306
Creation Date:	5/22/2014 22:14:52
Receipt Date:	20140310
Manifest ID:	011407458JJK
Trans EPA ID:	CAR000206086
Trans Name:	NORTH STATE ENVIRONMENTAL
TSDF EPA ID:	CAT080013352
Trans Name:	DEMENNO\\KERDOON
Waste Code Description:	221 - Waste oil and mixed oil
Meth Code:	H039 - Other Recovery Of Reclamation For Reuse Including Acid Regeneration, Organics Recovery Ect
Quantity Tons:	0.19
Waste Quantity:	50
Quantity Unit:	G

Additional Information:

Year:	2012
Gen EPA ID:	CAL000112244
Shipment Date:	20120208
Creation Date:	4/11/2012 20:30:23
Receipt Date:	20120208
Manifest ID:	001682219GBF
Trans EPA ID:	CAD980814446
Trans Name:	MARK ALARCON'S WASTE OIL SRV
TSDF EPA ID:	CAT080013352
Trans Name:	DEMENNO KERDOON
Waste Code Description:	221 - Waste oil and mixed oil
Meth Code:	H039 - Other Recovery Of Reclamation For Reuse Including Acid Regeneration, Organics Recovery Ect
Quantity Tons:	0.304
Waste Quantity:	80
Quantity Unit:	G

Additional Information:

Year:	2011
Gen EPA ID:	CAL000112244
Shipment Date:	20111222
Creation Date:	3/28/2012 20:30:34
Receipt Date:	20120207
Manifest ID:	007078589JJK
Trans EPA ID:	CAR000152058
Trans Name:	EARTHWISE SERVICES LLC

LOS ANGELES COUNTY FIRE DEPARTMENT - FS 043 (Continued) **S113063834**

TSDF EPA ID:	CAD028409019
Trans Name:	CROSBY & OVERTON
Waste Code Description:	181 - Other inorganic solid waste Organics
RCRA Code:	D008
Meth Code:	H141 - Storage, Bulking, And/Or Transfer Off Site--No Treatment/Reovery (H010-H129) Or (H131-H135)
Quantity Tons:	0.01
Waste Quantity:	20
Quantity Unit:	P

Additional Information:

Year:	2010
Gen EPA ID:	CAL000112244
Shipment Date:	20101022
Creation Date:	1/3/2011 18:30:39
Receipt Date:	20101029
Manifest ID:	006430876JJK
Trans EPA ID:	CAD053866794
Trans Name:	PATRIOT ENVIRONMENTAL SERVICES
TSDF EPA ID:	CAD982444481
Trans Name:	FILTER RECYCLING CORP
Waste Code Description:	221 - Waste oil and mixed oil
Meth Code:	H141 - Storage, Bulking, And/Or Transfer Off Site--No Treatment/Reovery (H010-H129) Or (H131-H135)
Quantity Tons:	0.418
Waste Quantity:	110
Quantity Unit:	G

Additional Information:

Year:	2009
Gen EPA ID:	CAL000112244
Shipment Date:	20090409
Creation Date:	5/27/2009 18:30:20
Receipt Date:	20090417
Manifest ID:	005354278JJK
Trans EPA ID:	CAD053866794
Trans Name:	PATRIOT ENVIRONMENTAL SERVICES
TSDF EPA ID:	CAD982444481
Trans Name:	FILTER RECYCLING CORP
Waste Code Description:	221 - Waste oil and mixed oil
Meth Code:	H141 - Storage, Bulking, And/Or Transfer Off Site--No Treatment/Reovery (H010-H129) Or (H131-H135)
Quantity Tons:	0.304
Waste Quantity:	80
Quantity Unit:	G

F84 WNW 1/8-1/4 0.147 mi. 775 ft. | **LOS ANGELES COUNTY FIRE DEPARTMENT - FS 043**
921 S STIMSON AVE-STATION 43
INDUSTRY, CA 91745

RCRA NonGen / NLR E MANIFEST | **1024791792 CAL000112244**

Site 16 of 24 in cluster F

Relative: Lower
Actual: 341 ft.

RCRA Listings:

Date Form Received by Agency:	19930414
Handler Name:	Los Angeles County Fire Department - Fs 043
Handler Address:	921 S Stimson Ave-Station 43
Handler City,State,Zip:	INDUSTRY, CA 91745-1687
EPA ID:	CAL000112244
Contact Name:	TONY JIMENEZ
Contact Address:	2300 E 27TH ST
Contact City,State,Zip:	SIGNAL HILL, CA 90755-0000
Contact Telephone:	562-988-3625
Contact Fax:	562-988-3630
Contact Email:	TONY.JIMENEZ@FIRE.LACOUNTY.GOV
EPA Region:	09
Federal Waste Generator Description:	Not a generator, verified
Active Site Indicator:	Handler Activities
Mailing Address:	2300 EAST 27TH STREET
Mailing City,State,Zip:	SIGNAL HILL, CA 90755-0000
Owner Name:	La County Fire Department
Owner Type:	Other
Operator Name:	Tony Jimenez
Operator Type:	Other
Short-Term Generator Activity:	No
Importer Activity:	No
Mixed Waste Generator:	No
Transporter Activity:	No
Transfer Facility Activity:	No
Recycler Activity with Storage:	No
Small Quantity On-Site Burner Exemption:	No
Smelting Melting and Refining Furnace Exemption:	No
Underground Injection Control:	No
Off-Site Waste Receipt:	No
Universal Waste Indicator:	Yes
Universal Waste Destination Facility:	Yes
Federal Universal Waste:	No
Active Site State-Reg Handler:	---
Hazardous Secondary Material Indicator:	N
2018 GPRA Permit Baseline:	Not on the Baseline
2018 GPRA Renewals Baseline:	Not on the Baseline
202 GPRA Corrective Action Baseline:	No
Subject to Corrective Action Universe:	No
Non-TSDFs Where RCRA CA has Been Imposed Universe:	No
Corrective Action Priority Ranking:	No NCAPS ranking
Environmental Control Indicator:	No
Institutional Control Indicator:	No
Human Exposure Controls Indicator:	N/A
Groundwater Controls Indicator:	N/A
Significant Non-Complier Universe:	No
Unaddressed Significant Non-Complier Universe:	No
Addressed Significant Non-Complier Universe:	No
Significant Non-Complier With a Compliance Schedule Universe:	No
Handler Date of Last Change:	20180905
Recognized Trader-Importer:	No
Recognized Trader-Exporter:	No

LOS ANGELES COUNTY FIRE DEPARTMENT - FS 043 (Continued) **1024791792**

Importer of Spent Lead Acid Batteries:	No
Exporter of Spent Lead Acid Batteries:	No
Recycler Activity Without Storage:	No
Manifest Broker:	No
Sub-Part P Indicator:	No

Handler - Owner Operator:

Owner/Operator Indicator:	Owner
Owner/Operator Name: LA COUNTY FIRE DEPARTMENT	
Legal Status:	Other
Owner/Operator Address:	1320 N EASTERN AVE
Owner/Operator City,State,Zip:	LOS ANGELES, CA 90063
Owner/Operator Telephone:	818-209-1694
Owner/Operator Indicator:	Operator
Owner/Operator Name: TONY JIMENEZ	
Legal Status:	Other
Owner/Operator Address:	2300 E 27TH ST
Owner/Operator City,State,Zip:	SIGNAL HILL, CA 90755-0000
Owner/Operator Telephone:	562-988-3625

Historic Generators:

Receive Date:	19930414
Handler Name:	LOS ANGELES COUNTY FIRE DEPARTMENT - FS 043
Federal Waste Generator Description:	Not a generator, verified
Large Quantity Handler of Universal Waste:	No
Recognized Trader Importer:	No
Recognized Trader Exporter:	No
Spent Lead Acid Battery Importer:	No
Spent Lead Acid Battery Exporter:	No
Current Record:	Yes

List of NAICS Codes and Descriptions:

NAICS Code:	92216
NAICS Description:	FIRE PROTECTION

Facility Has Received Notices of Violations:

Violations:	No Violations Found

Evaluation Action Summary:

Evaluations:	No Evaluations Found

E MANIFEST:

Manifest Tracking Number:	019299388JJK
Last Updated Date:	20190109
Shipped Date:	20181210
Received Date:	20181211
Manifest Status:	Signed
Submission Type:	DataImage5Copy
Origin Type:	Service
Generator EPA ID:	CAL000112244
Generator Name:	Los Angeles County Fire Department - Fs 043

LOS ANGELES COUNTY FIRE DEPARTMENT - FS 043 (Continued) **1024791792**

Generator Mail Street 1:	921 S STIMSON AVE-STATION 43
Generator Mail City:	INDUSTRY
Generator Mail State:	CA
Generator Mail Zip:	91745-1687
Generator Location Street 1:	2300 EAST 27TH STREET
Generator Location City:	SIGNAL HILL
Generator Location Zip:	90755-0000
Generator Location State:	CA
Designated Facility EPA ID:	CAT080013352
Designated Facility Name:	Demenno/Kerdoon
Designated Facility Mail Street Number:	2000
Designated Facility Mail Street 1:	CA90222 CA037US 2000
Designated Facility Mail Street 2:	2000 N. ALAMEDA STREET
Designated Facility Mail City:	COMPTON
Designated Facility Mail Zip:	90222
Designated Facility Mail State:	CA
Designated Facility Location Street Number:	2000
Designated Facility Location Street 1:	2000 N. ALAMEDA STREET
Designated Facility Location City:	COMPTON
Designated Facility Location Zip:	90222-0000
Designated Facility Location State:	CA
Manifest Residue Indicator:	N
Rejection Indicator:	N

Manifest Tracking Number:	022862820JJK
Last Updated Date:	20211028
Shipped Date:	20210930
Received Date:	20211005
Manifest Status:	Signed
Submission Type:	DataImage5Copy
Origin Type:	Service
Generator EPA ID:	CAL000112244
Generator Name:	Los Angeles County Fire Department - Fs 043
Generator Mail Street 1:	921 S STIMSON AVE-STATION 43
Generator Mail City:	INDUSTRY
Generator Mail State:	CA
Generator Mail Zip:	91745-1687
Generator Location Street 1:	2300 EAST 27TH STREET
Generator Location City:	SIGNAL HILL
Generator Location Zip:	90755-0000
Generator Location State:	CA
Designated Facility EPA ID:	CAT080013352
Designated Facility Name:	World Oil Recycling
Designated Facility Mail Street Number:	2000
Designated Facility Mail Street 1:	CA90222 CA037US 2000
Designated Facility Mail Street 2:	N. ALAMEDA STREET
Designated Facility Mail City:	COMPTON
Designated Facility Mail Zip:	90222
Designated Facility Mail State:	CA
Designated Facility Location Street Number:	2000
Designated Facility Location Street 1:	N. ALAMEDA STREET
Designated Facility Location City:	COMPTON
Designated Facility Location Zip:	90222-0000
Designated Facility Location State:	CA
Manifest Residue Indicator:	N
Rejection Indicator:	N

LOS ANGELES COUNTY FIRE DEPARTMENT - FS 043 (Continued) **1024791792**

Manifest Tracking Number:	022862899JJK
Last Updated Date:	20211119
Shipped Date:	20211022
Received Date:	20211026
Manifest Status:	Signed
Submission Type:	DataImage5Copy
Origin Type:	Service
Generator EPA ID:	CAL000112244
Generator Name:	Los Angeles County Fire Department - Fs 043
Generator Mail Street 1:	921 S STIMSON AVE-STATION 43
Generator Mail City:	INDUSTRY
Generator Mail State:	CA
Generator Mail Zip:	91745
Generator Location Street 1:	2300 EAST 27TH STREET
Generator Location City:	SIGNAL HILL
Generator Location Zip:	90755
Generator Location State:	CA
Designated Facility EPA ID:	CAT080013352
Designated Facility Name:	World Oil Recycling
Designated Facility Mail Street Number:	2000
Designated Facility Mail Street 1:	CA90222 CA037US 2000
Designated Facility Mail Street 2:	N. ALAMEDA STREET
Designated Facility Mail City:	COMPTON
Designated Facility Mail Zip:	90222
Designated Facility Mail State:	CA
Designated Facility Location Street Number:	2000
Designated Facility Location Street 1:	N. ALAMEDA STREET
Designated Facility Location City:	COMPTON
Designated Facility Location Zip:	90222-0000
Designated Facility Location State:	CA
Manifest Residue Indicator:	N
Rejection Indicator:	N

Manifest Tracking Number:	020954490JJK
Last Updated Date:	20200206
Shipped Date:	20200117
Received Date:	20200121
Manifest Status:	Signed
Submission Type:	DataImage5Copy
Origin Type:	Service
Generator EPA ID:	CAL000112244
Generator Name:	Los Angeles County Fire Department - Fs 043
Generator Mail Street 1:	921 S STIMSON AVE-STATION 43
Generator Mail City:	INDUSTRY
Generator Mail State:	CA
Generator Mail Zip:	91745-1687
Generator Location Street 1:	2300 EAST 27TH STREET
Generator Location City:	SIGNAL HILL
Generator Location Zip:	90755-0000
Generator Location State:	CA
Designated Facility EPA ID:	CAT080013352
Designated Facility Name:	World Oil Recycling
Designated Facility Mail Street Number:	2000
Designated Facility Mail Street 1:	CA90222 CA037US 2000
Designated Facility Mail Street 2:	N. ALAMEDA STREET
Designated Facility Mail City:	COMPTON
Designated Facility Mail Zip:	90222

LOS ANGELES COUNTY FIRE DEPARTMENT - FS 043 (Continued) **1024791792**

Designated Facility Mail State:	CA
Designated Facility Location Street Number:	2000
Designated Facility Location Street 1:	N. ALAMEDA STREET
Designated Facility Location City:	COMPTON
Designated Facility Location Zip:	90222-0000
Designated Facility Location State:	CA
Manifest Residue Indicator:	N
Rejection Indicator:	N

State Waste:

Manifest Tracking Number:	020954490JJK
Waste Line Number:	1
State Waste Code Owner:	CA
State Waste Code:	223
State Waste:	Unspecified oil-containing waste

Transporter:

Manifest Tracking Number:	020954490JJK
Transporter Line Number:	1
Transporter EPA ID:	CAR000206086
Transporter Name:	North State Environmental Inc

Waste Line:

Manifest Tracking Number:	020954490JJK
Waste Line Number:	1
U.S. DOT Hazardous Indicator:	N
Non-Hazardous Waste Description:	NON-RCRA HAZARDOUS WASTE LIQUID (OIL)
Number of Containers:	1
Container Type Code:	DM
Container Type Description:	Metal drums, barrels, kegs
Waste Quantity:	55
Quantity Unit of Measure Code:	G
Quantity Unit of Measure Description:	Gallons
Waste Quantity, in Tons:	0.2293578
Acute Waste Quantity, in Tons:	0
Non-Acute Waste Quantity, in Tons:	0.2293578
Waste Quantity, in Kilograms:	208.03441
Acute Waste Quantity, in Kilograms:	0
Non-Acute Waste Quantity, in Kilorgrams:	208.03441
Management Method Code:	H039
Management Method Description:	OTHER RECOVERY OR RECLAMATION FOR REUSE
Waste Residue Indicator:	N
Quantity Discrepancy Indicator:	N
Waste Type Discrepancy Indicator:	N
EPA Waste Indicator:	N

F85 **CARDINAL INDUSTRIAL FINISHES** **HWTS** **S123617310**
NW **901 S STIMSON AVE #V** **HAZNET** **N/A**
1/8-1/4 **INDUSTRY, CA 91745**
0.151 mi.
796 ft. **Site 17 of 24 in cluster F**

Relative:
Lower

Actual:
340 ft.

HWTS:

Name:	CARDINAL INDUSTRIAL FINISHES
Address:	901 S STIMSON AVE #V
City,State,Zip:	INDUSTRY, CA 91745

CARDINAL INDUSTRIAL FINISHES (Continued) **S123617310**

EPA ID:	CAL000071400
Inactive Date:	06/30/2003
Create Date:	08/04/1993
Mailing Address:	901 S STIMSON AVE # V
Mailing City,State,Zip:	HACIENDA HEIGHTS, CA 917451629
Owner Name:	CARDINAL INDUSTRIAL FINISHES
Owner Address:	1329 POTRERO AVE
Owner City,State,Zip:	SOUTH EL MONTE, CA 917330000
Contact Name:	LAWRENCE FELIX
Contact Address:	1329 POTRERO AVE
City,State,Zip:	SOUTH EL MONTE, CA 917330000
Facility Status:	Inactive
Facility Type:	PERMANENT
Category:	STATE
Latitude:	34.010747
Longitude:	-117.955138

HAZNET:

Name:	CARDINAL INDUSTRIAL FINISHES
Address:	901 S STIMSON AVE #V
City,State,Zip:	INDUSTRY, CA 917451629
Contact:	LAWRENCE FELIX
Telephone:	6264599269
Mailing Address:	901 S STIMSON AVE # V
Year:	1994
Gepaid:	CAL000071400
TSD EPA ID:	CAD008252405
CA Waste Code:	212 - Oxygenated solvents (acetone, butanol, ethyl acetate, etc.)
Disposal Method:	R01 - Recycler
Tons:	1.452
Year:	1993
Gepaid:	CAL000071400
TSD EPA ID:	CAT080013352
CA Waste Code:	134 - Aqueous solution with total organic residues less than 10 percent
Disposal Method:	R01 - Recycler
Tons:	36.96
Year:	1993
Gepaid:	CAL000071400
TSD EPA ID:	CAD008252405
CA Waste Code:	212 - Oxygenated solvents (acetone, butanol, ethyl acetate, etc.)
Disposal Method:	R01 - Recycler
Tons:	0.9075

Additional Information:

Year:	1994
Gen EPA ID:	CAL000071400
Shipment Date:	19940215
Creation Date:	9/15/1995 0:00:00
Receipt Date:	19940215
Manifest ID:	92087335

CARDINAL INDUSTRIAL FINISHES (Continued) **S123617310**

Trans EPA ID:	CAD000628024
TSDF EPA ID:	CAD008252405
TSDF Alt EPA ID:	CAD008252405
Waste Code Description:	212 - Oxygenated solvents (acetone, butanol, ethyl acetate, etc.
RCRA Code:	F003
Meth Code:	R01 - Recycler
Quantity Tons:	0.5445
Waste Quantity:	165
Quantity Unit:	G
Shipment Date:	19940103
Creation Date:	9/14/1995 0:00:00
Receipt Date:	19940103
Manifest ID:	92087468
Trans EPA ID:	CAD000628024
TSDF EPA ID:	CAD008252405
Waste Code Description:	212 - Oxygenated solvents (acetone, butanol, ethyl acetate, etc.
RCRA Code:	F003
Meth Code:	R01 - Recycler
Quantity Tons:	0.9075
Waste Quantity:	275
Quantity Unit:	G

Additional Information:

Year:	1993
Gen EPA ID:	CAL000071400
Shipment Date:	19930824
Creation Date:	9/12/1995 0:00:00
Receipt Date:	19930824
Manifest ID:	92087257
Trans EPA ID:	CAD000628024
TSDF EPA ID:	CAD008252405
Waste Code Description:	212 - Oxygenated solvents (acetone, butanol, ethyl acetate, etc.
RCRA Code:	D001
Meth Code:	R01 - Recycler
Quantity Tons:	0.363
Waste Quantity:	110
Quantity Unit:	G
Shipment Date:	19930513
Creation Date:	9/7/1995 0:00:00
Receipt Date:	19930513
Manifest ID:	92087386
Trans EPA ID:	CAD000628024
TSDF EPA ID:	CAD008252405
Waste Code Description:	212 - Oxygenated solvents (acetone, butanol, ethyl acetate, etc.
RCRA Code:	D001
Meth Code:	R01 - Recycler
Quantity Tons:	0.5445
Waste Quantity:	165
Quantity Unit:	G
Shipment Date:	19930318
Creation Date:	9/6/1995 0:00:00
Receipt Date:	19930318
Manifest ID:	92087394

CARDINAL INDUSTRIAL FINISHES (Continued) **S123617310**

Trans EPA ID:	CAD000628024
TSDF EPA ID:	CAT080013352
TSDF Alt EPA ID:	CAT080013352
Waste Code Description:	134 - Aqueous solution with <10% total organic residues
Meth Code:	R01 - Recycler
Quantity Tons:	16.38
Waste Quantity:	3900
Quantity Unit:	G
Shipment Date:	19930204
Creation Date:	9/15/1995 0:00:00
Receipt Date:	19930204
Manifest ID:	92087218
Trans EPA ID:	CAD000628024
TSDF EPA ID:	CAT030013350
TSDF Alt EPA ID:	CAT080013352
Waste Code Description:	134 - Aqueous solution with <10% total organic residues
Meth Code:	R01 - Recycler
Quantity Tons:	20.58
Waste Quantity:	4900
Quantity Unit:	G

F86 **P T HUTCHINS LTD** **AST** **A100423063**
NW **901 S STIMSON AVE** **N/A**
1/8-1/4 **INDUSTRY, CA 91745**
0.151 mi.
796 ft. **Site 18 of 24 in cluster F**

Relative:
Lower

Actual:
340 ft.

AST:

Name:	P T HUTCHINS LTD
Address:	901 S STIMSON AVE
City/Zip:	INDUSTRY,91745
Owner:	P T HUTCHINS LTD
CERSID:	10289029
Facility ID:	LACoFA0025699
Business Name:	P T HUTCHINS LTD
Phone:	(626) 333-3329
Fax:	626-333-7664
Mailing Address:	901 STIMSON AVE
Mailing Address City:	INDUSTRY
Mailing Address State:	CA
Mailing Address Zip Code:	91745
Operator Name:	JASON NADIN
Operator Phone:	(562) 320-3144
Owner Phone:	(626) 333-3329
Owner Mail Address:	901 STIMSON AVE
Owner State:	CA
Owner Zip Code:	91745
Owner Country:	United States
Property Owner Name:	Ward Hutchins
Property Owner Phone:	323-353-6692
Property Owner Mailing Address:	1130 East Mountain Drive
Property Owner City:	Santa barbara
Property Owner Stat :	CA
Property Owner Zip Code:	93108
Property Owner Country:	United States
EPAID:	CAP000237818

F87 NW 1/8-1/4 0.151 mi. 796 ft. | **PT HUTCHINS CO**
901 S STIMSON AVE
CITY OF INDUSTRY, CA 91745

CPS-SLIC HWTS HAZNET | **S117311945 N/A**

Site 19 of 24 in cluster F

Relative: Lower

Actual: 340 ft.

CPS-SLIC:

Name:	CARDINAL POWDER COATINGS
Address:	901 S. STIMSON AVE.
City,State,Zip:	CITY OF INDUSTRY, CA 91745
Region:	STATE
Facility Status:	**Completed - Case Closed**
Status Date:	10/19/1995
Global Id:	T10000015512
Lead Agency:	LOS ANGELES RWQCB (REGION 4)
Latitude:	34.01077
Longitude:	-117.95569
Case Type:	Cleanup Program Site
Case Worker:	WIP
RB Case Number:	105.0007
EPA Region:	9
Cuf Case:	NO
Begin Date:	01/01/1985
No Further Action Date:	10/19/1995
CA Water Watershed Name:	San Gabriel River - Upper San Gabriel (405.20)
Dwr Groundwater Subbasin Name:	San Gabriel Valley (4-013)
CA Enviroscreen 3 Score:	86-90%
CA Enviroscreen 4 Score:	90-95%
Military DOD Site:	No
RWQCB Region:	LOS ANGELES RWQCB (REGION 4)

Click here to access the California GeoTracker records for this facility:

HWTS:

Name:	PT HUTCHINS CO
Address:	901 S STIMSON AVE
City,State,Zip:	CITY OF INDUSTRY, CA 91745
EPA ID:	CAR000239434
Inactive Date:	06/30/2017
Create Date:	09/09/2013
Mailing Address:	901 S STIMSON AVE
Mailing City,State,Zip:	CITY OF INDUSTRY, CA 917450000
Owner Name:	PT HUTCHINS CO
Owner Address:	901 S STIMSON AVE
Owner City,State,Zip:	CITY OF INDUSTRY, CA 917450000
Contact Name:	SERGIO A FERRINO
Contact Address:	901 S STIMSON AVE
City,State,Zip:	CITY OF INDUSTRY, CA 917450000
Facility Status:	Inactive
Facility Type:	PERMANENT
Category:	FEDERAL
Latitude:	34.010748
Longitude:	-117.9555615

NAICS:

EPA ID:	CAR000239434
Create Date:	2016-03-29 10:23:26.523
NAICS Code:	49319
NAICS Description:	Other Warehousing and Storage

PT HUTCHINS CO (Continued) **S117311945**

Issued EPA ID Date:	2013-09-09 08:34:44
Inactive Date:	2017-06-30 00:00:00
Facility Name:	PT HUTCHINS CO
Facility Address:	901 S STIMSON AVE
Facility City:	CITY OF INDUSTRY
Facility State:	CA
Facility Zip:	917450000

HAZNET:

Name:	PT HUTCHINS CO
Address:	901 S STIMSON AVE
City,State,Zip:	CITY OF INDUSTRY, CA 917450000
Contact:	SERGIO A FERRINO
Telephone:	6263333329
Mailing Address:	901 S STIMSON AVE
Year:	2018
Gepaid:	CAR000239434
TSD EPA ID:	CAD008364432
CA Waste Code:	343 - Unspecified organic liquid mixture
Disposal Method:	H141 - Storage, Bulking, And/Or Transfer Off Site--No Treatment/Reovery (H010-H129) Or (H131-H135)
Tons:	0.00750
Year:	2018
Gepaid:	CAR000239434
TSD EPA ID:	NVT330010000
CA Waste Code:	331 - Off-specification, aged or surplus organics
Disposal Method:	H039 - Other Recovery Of Reclamation For Reuse Including Acid Regeneration, Organics Recovery Ect
Tons:	0.02000
Year:	2018
Gepaid:	CAR000239434
TSD EPA ID:	MXC130619001
CA Waste Code:	214 - Unspecified solvent mixture
Disposal Method:	H020 - Solvents Recovery
Tons:	0.79200
Year:	2018
Gepaid:	CAR000239434
TSD EPA ID:	AZR000506980
CA Waste Code:	331 - Off-specification, aged or surplus organics
Disposal Method:	-
Tons:	0.90750
Year:	2018
Gepaid:	CAR000239434
TSD EPA ID:	AZR000520304
CA Waste Code:	331 - Off-specification, aged or surplus organics
Disposal Method:	H141 - Storage, Bulking, And/Or Transfer Off Site--No Treatment/Reovery (H010-H129) Or (H131-H135)
Tons:	0.18150
Year:	2018
Gepaid:	CAR000239434

PT HUTCHINS CO (Continued) **S117311945**

TSD EPA ID: NVT330010000
CA Waste Code: 122 - Alkaline solution without metals pH >= 12.5
Disposal Method: H039 - Other Recovery Of Reclamation For Reuse Including Acid Regeneration, Organics Recovery Ect
Tons: 0.13750

Year: 2017
Gepaid: CAR000239434
TSD EPA ID: NVT330010000
CA Waste Code: 341 - Organic liquids (nonsolvents) with halogens
Disposal Method: H039 - Other Recovery Of Reclamation For Reuse Including Acid Regeneration, Organics Recovery Ect
Tons: 0.22935

Year: 2017
Gepaid: CAR000239434
TSD EPA ID: NVT330010000
CA Waste Code: 122 - Alkaline solution without metals pH >= 12.5
Disposal Method: H039 - Other Recovery Of Reclamation For Reuse Including Acid Regeneration, Organics Recovery Ect
Tons: 0.15

Year: 2017
Gepaid: CAR000239434
TSD EPA ID: MXC130619001
CA Waste Code: 214 - Unspecified solvent mixture
Disposal Method: H020 - Solvents Recovery
Tons: 4.554

Year: 2017
Gepaid: CAR000239434
TSD EPA ID: AZR000506980
CA Waste Code: 331 - Off-specification, aged or surplus organics
Disposal Method: -
Tons: 0.1815

Click this hyperlink while viewing on your computer to access
26 additional CA HAZNET: record(s) in the EDR Site Report.

Additional Information:
Year: 2018
EM Manifest ID: 017119356JJK20170503_D_1
Shipment Date: 5/3/2017
Shipment Date: 5/3/2017
Receipt Date: 5/16/2017
Manifest Number: 017119356JJK
Generator EPA ID: CAR000239434
Name: PT HUTCHINS COMPANY LTD
Transporter 1 EPA ID: CAD981377864
Transporter 2 EPA ID: CAR000163824
TSDF EPA ID: MXC130619001
TSDF Name: RECICLADORA TEMARRY DE MEXICO SA DE CV
Waste Code Description: - Not reported
Meth Code: - Not reported

Federal:

PT HUTCHINS CO (Continued) **S117311945**

Year: 2018
EM Manifest ID: 017119356JJK20170503_D_1
Generator EPA ID: CAR000239434
Shipment Date: 2017-05-03
Manifest Number: 017119356JJK
Line Number: 1
Method Code: H020
Quantity Tons: 0.59400
Quantity Waste: 165.000000
Quantity Unit: G
Number of Containers: 3
Type of Container: NULL
Quantity Type: NULL
Federal Code: D001

Year: 2018
EM Manifest ID: 017119356JJK20170503_D_1
Generator EPA ID: CAR000239434
Shipment Date: 2017-05-03
Manifest Number: 017119356JJK
Line Number: 2
Method Code: H020
Quantity Tons: 1.58400
Quantity Waste: 440.000000
Quantity Unit: G
Number of Containers: 8
Type of Container: NULL
Quantity Type: NULL
Federal Code: D001

State:
Year: 2018
EM Manifest ID: 017119356JJK20170503_D_1
Generator EPA ID: CAR000239434
Shipment Date: 2017-05-03
Manifest Number: 017119356JJK
Line Number: 1
Method Code: H020
Quantity Tons: 0.59400
Quantity Waste: 165.000000
Quantity Unit: G
Number of Containers: 3
Type of Container: NULL
Quantity Type: NULL
State Code: 214

Year: 2018
EM Manifest ID: 017119356JJK20170503_D_1
Generator EPA ID: CAR000239434
Shipment Date: 2017-05-03
Manifest Number: 017119356JJK
Line Number: 2
Method Code: H020
Quantity Tons: 1.58400
Quantity Waste: 440.000000
Quantity Unit: G
Number of Containers: 8

PT HUTCHINS CO (Continued) **S117311945**

Type of Container: NULL
Quantity Type: NULL
State Code: 214

Year: 2018
EM Manifest ID: 017799472JJK20180321_D_1
Shipment Date: 3/21/2018
Shipment Date: 3/21/2018
Receipt Date: 4/11/2018
Manifest Number: 017799472JJK
Generator EPA ID: CAR000239434
Name: PT HUTCHINS COMPANY LTD
Transporter 1 EPA ID: CAD981377864
Transporter 2 EPA ID: CAD980585293
TSDF EPA ID: NVT330010000
TSDF Name: US ECOLOGY NEVADA INC
Waste Code Description: - Not reported
Meth Code: - Not reported

State:
Year: 2018
EM Manifest ID: 017799472JJK20180321_D_1
Generator EPA ID: CAR000239434
Shipment Date: 2018-03-21
Manifest Number: 017799472JJK
Line Number: 1
Method Code: H039
Quantity Tons: 0.02000
Quantity Waste: 40.000000
Quantity Unit: P
Number of Containers: 1
Type of Container: NULL
Quantity Type: NULL
State Code: 331

Year: 2018
EM Manifest ID: 017799445JJK20180316_D_1
Shipment Date: 3/16/2018
Shipment Date: 3/16/2018
Receipt Date: 4/11/2018
Manifest Number: 017799445JJK
Generator EPA ID: CAR000239434
Name: PT HUTCHINS COMPANY LTD
Transporter 1 EPA ID: CAD981377864
Transporter 2 EPA ID: CAD980585293
TSDF EPA ID: NVT330010000
TSDF Name: US ECOLOGY NEVADA INC
Waste Code Description: - Not reported
Meth Code: - Not reported

Federal:
Year: 2018
EM Manifest ID: 017799445JJK20180316_D_1
Generator EPA ID: CAR000239434
Shipment Date: 2018-03-16
Manifest Number: 017799445JJK

PT HUTCHINS CO (Continued) **S117311945**

Line Number:	1
Method Code:	H039
Quantity Tons:	0.13750
Quantity Waste:	275.000000
Quantity Unit:	P
Number of Containers:	1
Type of Container:	NULL
Quantity Type:	NULL
Federal Code:	D002

State:

Year:	2018
EM Manifest ID:	017799445JJK20180316_D_1
Generator EPA ID:	CAR000239434
Shipment Date:	2018-03-16
Manifest Number:	017799445JJK
Line Number:	1
Method Code:	H039
Quantity Tons:	0.13750
Quantity Waste:	275.000000
Quantity Unit:	P
Number of Containers:	1
Type of Container:	NULL
Quantity Type:	NULL
State Code:	122

Year:	2018
EM Manifest ID:	017799347JJK20180316_D_1
Shipment Date:	3/16/2018
Shipment Date:	3/16/2018
Receipt Date:	4/4/2018
Manifest Number:	017799347JJK
Generator EPA ID:	CAR000239434
Name:	PT HUTCHINS COMPANY LTD
Transporter 1 EPA ID:	CAD981377864
Transporter 2 EPA ID:	CAD980585293
TSDF EPA ID:	AZR000520304
TSDF Name:	AA SYDCOL LLC DBA SYDCOL
Waste Code Description:	- Not reported
Meth Code:	- Not reported

State:

Year:	2018
EM Manifest ID:	017799347JJK20180316_D_1
Generator EPA ID:	CAR000239434
Shipment Date:	2018-03-16
Manifest Number:	017799347JJK
Line Number:	1
Method Code:	H141
Quantity Tons:	0.18150
Quantity Waste:	55.000000
Quantity Unit:	G
Number of Containers:	1
Type of Container:	NULL
Quantity Type:	NULL
State Code:	331

PT HUTCHINS CO (Continued) **S117311945**

Year:	2018
EM Manifest ID:	017799446JJK20180316_D_1
Shipment Date:	3/16/2018
Shipment Date:	3/16/2018
Receipt Date:	4/10/2018
Manifest Number:	017799446JJK
Generator EPA ID:	CAR000239434
Name:	PT HUTCHINS COMPANY LTD
Transporter 1 EPA ID:	CAD981377864
Transporter 2 EPA ID:	MNS000110924
TSDF EPA ID:	CAD008364432
TSDF Name:	RHO-CHEM LLC
Waste Code Description:	- Not reported
Meth Code:	- Not reported

Federal:

Year:	2018
EM Manifest ID:	017799446JJK20180316_D_1
Generator EPA ID:	CAR000239434
Shipment Date:	2018-03-16
Manifest Number:	017799446JJK
Line Number:	1
Method Code:	H141
Quantity Tons:	0.00750
Quantity Waste:	15.000000
Quantity Unit:	P
Number of Containers:	1
Type of Container:	NULL
Quantity Type:	NULL
Federal Code:	U223

State:

Year:	2018
EM Manifest ID:	017799446JJK20180316_D_1
Generator EPA ID:	CAR000239434
Shipment Date:	2018-03-16
Manifest Number:	017799446JJK
Line Number:	1
Method Code:	H141
Quantity Tons:	0.00750
Quantity Waste:	15.000000
Quantity Unit:	P
Number of Containers:	1
Type of Container:	NULL
Quantity Type:	NULL
State Code:	343

Year:	2018
EM Manifest ID:	017799346JJK20180316_D_1
Shipment Date:	3/16/2018
Shipment Date:	3/16/2018
Receipt Date:	4/11/2018
Manifest Number:	017799346JJK
Generator EPA ID:	CAR000239434
Name:	PT HUTCHINS COMPANY LTD
Transporter 1 EPA ID:	CAD981377864

PT HUTCHINS CO (Continued) **S117311945**

Transporter 2 EPA ID: CAR000194217
TSDF EPA ID: MXC130619001
TSDF Name: RECICLADORA TEMARRY DE MEXICO SA DE CV
Waste Code Description: - Not reported
Meth Code: - Not reported

Federal:
Year: 2018
EM Manifest ID: 017799346JJK20180316_D_1
Generator EPA ID: CAR000239434
Shipment Date: 2018-03-16
Manifest Number: 017799346JJK
Line Number: 1
Method Code: H020
Quantity Tons: 0.19800
Quantity Waste: 55.000000
Quantity Unit: G
Number of Containers: 1
Type of Container: NULL
Quantity Type: NULL
Federal Code: D001

Year: 2018
EM Manifest ID: 017799346JJK20180316_D_1
Generator EPA ID: CAR000239434
Shipment Date: 2018-03-16
Manifest Number: 017799346JJK
Line Number: 2
Method Code: H020
Quantity Tons: 0.59400
Quantity Waste: 165.000000
Quantity Unit: G
Number of Containers: 3
Type of Container: NULL
Quantity Type: NULL
Federal Code: D001

State:
Year: 2018
EM Manifest ID: 017799346JJK20180316_D_1
Generator EPA ID: CAR000239434
Shipment Date: 2018-03-16
Manifest Number: 017799346JJK
Line Number: 1
Method Code: H020
Quantity Tons: 0.19800
Quantity Waste: 55.000000
Quantity Unit: G
Number of Containers: 1
Type of Container: NULL
Quantity Type: NULL
State Code: 214

Year: 2018
EM Manifest ID: 017799346JJK20180316_D_1
Generator EPA ID: CAR000239434
Shipment Date: 2018-03-16

PT HUTCHINS CO (Continued) **S117311945**

Manifest Number:	017799346JJK
Line Number:	2
Method Code:	H020
Quantity Tons:	0.59400
Quantity Waste:	165.000000
Quantity Unit:	G
Number of Containers:	3
Type of Container:	NULL
Quantity Type:	NULL
State Code:	214

Year:	2018
EM Manifest ID:	017799348JJK20180316_D_1
Shipment Date:	3/16/2018
Shipment Date:	3/16/2018
Receipt Date:	3/30/2018
Manifest Number:	017799348JJK
Generator EPA ID:	CAR000239434
Name:	PT HUTCHINS COMPANY LTD
Transporter 1 EPA ID:	CAD981377864
Transporter 2 EPA ID:	CAR000269548
TSDF EPA ID:	AZR000506980
TSDF Name:	SOUTH YUMA COUNTY LANDFILL
Waste Code Description:	- Not reported
Meth Code:	- Not reported

State:

Year:	2018
EM Manifest ID:	017799348JJK20180316_D_1
Generator EPA ID:	CAR000239434
Shipment Date:	2018-03-16
Manifest Number:	017799348JJK
Line Number:	1
Quantity Tons:	0.90750
Quantity Waste:	275.000000
Quantity Unit:	G
Number of Containers:	1
Type of Container:	NULL
Quantity Type:	NULL
State Code:	331

Year:	2018
EM Manifest ID:	017798987JJK20171219_D_1
Shipment Date:	12/19/2017
Shipment Date:	12/19/2017
Receipt Date:	1/5/2018
Manifest Number:	017798987JJK
Generator EPA ID:	CAR000239434
Name:	PT HUTCHINS COMPANY LTD
Transporter 1 EPA ID:	CAD981377864
Transporter 2 EPA ID:	CAR000194217
TSDF EPA ID:	MXC130619001
TSDF Name:	RECICLADORA TEMARRY DE MEXICO SA DE CV
Waste Code Description:	- Not reported
Meth Code:	- Not reported

PT HUTCHINS CO (Continued) **S117311945**

Federal:

Year:	2018
EM Manifest ID:	017798987JJK20171219_D_1
Generator EPA ID:	CAR000239434
Shipment Date:	2017-12-19
Manifest Number:	017798987JJK
Line Number:	1
Method Code:	H020
Quantity Tons:	2.75220
Quantity Waste:	660.000000
Quantity Unit:	G
Number of Containers:	12
Type of Container:	NULL
Quantity Type:	NULL
Federal Code:	D001

Year:	2018
EM Manifest ID:	017798987JJK20171219_D_1
Generator EPA ID:	CAR000239434
Shipment Date:	2017-12-19
Manifest Number:	017798987JJK
Line Number:	2
Method Code:	H020
Quantity Tons:	0.22935
Quantity Waste:	55.000000
Quantity Unit:	G
Number of Containers:	1
Type of Container:	NULL
Quantity Type:	NULL
Federal Code:	D001

State:

Year:	2018
EM Manifest ID:	017798987JJK20171219_D_1
Generator EPA ID:	CAR000239434
Shipment Date:	2017-12-19
Manifest Number:	017798987JJK
Line Number:	1
Method Code:	H020
Quantity Tons:	2.75220
Quantity Waste:	660.000000
Quantity Unit:	G
Number of Containers:	12
Type of Container:	NULL
Quantity Type:	NULL
State Code:	272

Year:	2018
EM Manifest ID:	017798987JJK20171219_D_1
Generator EPA ID:	CAR000239434
Shipment Date:	2017-12-19
Manifest Number:	017798987JJK
Line Number:	2
Method Code:	H020
Quantity Tons:	0.22935
Quantity Waste:	55.000000

PT HUTCHINS CO (Continued) **S117311945**

Quantity Unit:	G
Number of Containers:	1
Type of Container:	NULL
Quantity Type:	NULL
State Code:	272

Year:	2018
EM Manifest ID:	017798986JJK20171219_D_1
Shipment Date:	12/19/2017
Shipment Date:	12/19/2017
Receipt Date:	1/5/2018
Manifest Number:	017798986JJK
Generator EPA ID:	CAR000239434
Name:	PT HUTCHINS COMPANY LTD
Transporter 1 EPA ID:	CAD981377864
Transporter 2 EPA ID:	CAD980585293
TSDF EPA ID:	NVT330010000
TSDF Name:	US ECOLOGY NEVADA INC
Waste Code Description:	- Not reported
Meth Code:	- Not reported

State:

Year:	2018
EM Manifest ID:	017798986JJK20171219_D_1
Generator EPA ID:	CAR000239434
Shipment Date:	2017-12-19
Manifest Number:	017798986JJK
Line Number:	1
Method Code:	H039
Quantity Tons:	0.22935
Quantity Waste:	55.000000
Quantity Unit:	G
Number of Containers:	1
Type of Container:	NULL
Quantity Type:	NULL
State Code:	141

Year:	2018
EM Manifest ID:	017798986JJK20171219_D_1
Generator EPA ID:	CAR000239434
Shipment Date:	2017-12-19
Manifest Number:	017798986JJK
Line Number:	2
Method Code:	H039
Quantity Tons:	1.37610
Quantity Waste:	330.000000
Quantity Unit:	G
Number of Containers:	6
Type of Container:	NULL
Quantity Type:	NULL
State Code:	141

Year:	2018
EM Manifest ID:	017798604JJK20171004_D_1
Shipment Date:	10/4/2017
Shipment Date:	10/4/2017

PT HUTCHINS CO (Continued) **S117311945**

Receipt Date:	10/25/2017
Manifest Number:	017798604JJK
Generator EPA ID:	CAR000239434
Name:	PT HUTCHINS COMPANY LTD
Transporter 1 EPA ID:	CAD981377864
Transporter 2 EPA ID:	MNS000110924
TSDF EPA ID:	CAD008364432
TSDF Name:	RHO - CHEM LLC
Waste Code Description:	- Not reported
Meth Code:	- Not reported

Federal:

Year:	2018
EM Manifest ID:	017798604JJK20171004_D_1
Generator EPA ID:	CAR000239434
Shipment Date:	2017-10-04
Manifest Number:	017798604JJK
Line Number:	1
Method Code:	H141
Quantity Tons:	0.01700
Quantity Waste:	5.000000
Quantity Unit:	G
Number of Containers:	1
Type of Container:	NULL
Quantity Type:	NULL
Federal Code:	U223

State:

Year:	2018
EM Manifest ID:	017798604JJK20171004_D_1
Generator EPA ID:	CAR000239434
Shipment Date:	2017-10-04
Manifest Number:	017798604JJK
Line Number:	1
Method Code:	H141
Quantity Tons:	0.01700
Quantity Waste:	5.000000
Quantity Unit:	G
Number of Containers:	1
Type of Container:	NULL
Quantity Type:	NULL
State Code:	343

Additional Information:

Year:	2017
Gen EPA ID:	CAR000239434
Shipment Date:	20171219
Creation Date:	10/24/2018 18:30:33
Receipt Date:	20180105
Manifest ID:	017798986JJK
Trans EPA ID:	CAD981377864
Trans Name:	IDR ENVIRONMENTAL SERVICES
Trans 2 EPA ID:	CAD980585293
Trans 2 Name:	INDUSTRIAL WASTE UTILIZATION
TSDF EPA ID:	NVT330010000

PT HUTCHINS CO (Continued) **S117311945**

Trans Name:	US ECOLOGY NEVADA INC
Waste Code Description:	141 - Off-specification, aged, or surplus inorganics
Meth Code:	H039 - Other Recovery Of Reclamation For Reuse Including Acid Regeneration, Organics Recovery Ect
Quantity Tons:	0.22935
Waste Quantity:	55
Quantity Unit:	G
Shipment Date:	20171219
Creation Date:	10/24/2018 18:30:33
Receipt Date:	20180105
Manifest ID:	017798986JJK
Trans EPA ID:	CAD981377864
Trans Name:	IDR ENVIRONMENTAL SERVICES
Trans 2 EPA ID:	CAD980585293
Trans 2 Name:	INDUSTRIAL WASTE UTILIZATION
TSDF EPA ID:	NVT330010000
Trans Name:	US ECOLOGY NEVADA INC
Waste Code Description:	141 - Off-specification, aged, or surplus inorganics
Meth Code:	H039 - Other Recovery Of Reclamation For Reuse Including Acid Regeneration, Organics Recovery Ect
Quantity Tons:	1.3761
Waste Quantity:	330
Quantity Unit:	G
Shipment Date:	20171219
Creation Date:	10/16/2018 18:31:31
Receipt Date:	20180105
Manifest ID:	017798987JJK
Trans EPA ID:	CAD981377864
Trans Name:	IDR ENVIRONMENTAL SERVICES
Trans 2 EPA ID:	CAR000194217
Trans 2 Name:	TEMARRY RECYCLING INC
TSDF EPA ID:	MXC130619001
Trans Name:	RECICLADORA TEMARRY DE MEXICO SA DE CV
Waste Code Description:	272 - Polymeric resin waste
RCRA Code:	D001
Meth Code:	H020 - Solvents Recovery
Quantity Tons:	2.7522
Waste Quantity:	660
Quantity Unit:	G
Shipment Date:	20171219
Creation Date:	10/16/2018 18:31:31
Receipt Date:	20180105
Manifest ID:	017798987JJK
Trans EPA ID:	CAD981377864
Trans Name:	IDR ENVIRONMENTAL SERVICES
Trans 2 EPA ID:	CAR000194217
Trans 2 Name:	TEMARRY RECYCLING INC
TSDF EPA ID:	MXC130619001
Trans Name:	RECICLADORA TEMARRY DE MEXICO SA DE CV
Waste Code Description:	272 - Polymeric resin waste
RCRA Code:	D001
Meth Code:	H020 - Solvents Recovery
Quantity Tons:	0.22935
Waste Quantity:	55

PT HUTCHINS CO (Continued) **S117311945**

Quantity Unit:	G
Shipment Date:	20171004
Creation Date:	7/30/2018 18:30:10
Receipt Date:	20171016
Manifest ID:	017798603JJK
Trans EPA ID:	CAD981377864
Trans Name:	IDR ENVIRONMENTAL SERVICES
Trans 2 EPA ID:	CAR000194217
Trans 2 Name:	TEMARRY RECYCLING INC
TSDF EPA ID:	MXC130619001
Trans Name:	RECICLADORA TEMARRY DE MEXICO SA DE CV
Waste Code Description:	214 - Unspecified solvent mixture
RCRA Code:	D001
Meth Code:	H020 - Solvents Recovery
Quantity Tons:	0.198
Waste Quantity:	55
Quantity Unit:	G
Shipment Date:	20171004
Creation Date:	7/10/2018 18:30:24
Receipt Date:	20171017
Manifest ID:	017798605JJK
Trans EPA ID:	CAD981377864
Trans Name:	IDR ENVIRONMENTAL SERVICES
TSDF EPA ID:	AZR000506980
Trans Name:	SOUTH YUMA COUNTY LANDFILL
Waste Code Description:	331 - Off-specification, aged, or surplus organics
Meth Code:	- Not reported
Quantity Tons:	0.1815
Waste Quantity:	55
Quantity Unit:	G
Shipment Date:	20171004
Creation Date:	6/20/2018 18:31:51
Receipt Date:	20171025
Manifest ID:	017798604JJK
Trans EPA ID:	CAD981377864
Trans Name:	IDR ENVIRONMENTAL SERVICES
Trans 2 EPA ID:	MNS000110924
Trans 2 Name:	STERICYCLE SPECIALTY WASTE SOLUTIONS INC
TSDF EPA ID:	CAD008364432
Trans Name:	RHO - CHEM LLC
Waste Code Description:	343 - Unspecified organic liquid mixture
RCRA Code:	U223
Meth Code:	H141 - Storage, Bulking, And/Or Transfer Off Site--No Treatment/Reovery (H010-H129) Or (H131-H135)
Quantity Tons:	0.017
Waste Quantity:	5
Quantity Unit:	G
Shipment Date:	20171004
Creation Date:	7/30/2018 18:30:10
Receipt Date:	20171016
Manifest ID:	017798603JJK
Trans EPA ID:	CAD981377864
Trans Name:	IDR ENVIRONMENTAL SERVICES

PT HUTCHINS CO (Continued) **S117311945**

Trans 2 EPA ID:	CAR000194217
Trans 2 Name:	TEMARRY RECYCLING INC
TSDF EPA ID:	MXC130619001
Trans Name:	RECICLADORA TEMARRY DE MEXICO SA DE CV
Waste Code Description:	331 - Off-specification, aged, or surplus organics
RCRA Code:	D001
Meth Code:	H020 - Solvents Recovery
Quantity Tons:	0.1815
Waste Quantity:	55
Quantity Unit:	G
Shipment Date:	20171004
Creation Date:	7/30/2018 18:30:10
Receipt Date:	20171016
Manifest ID:	017798603JJK
Trans EPA ID:	CAD981377864
Trans Name:	IDR ENVIRONMENTAL SERVICES
Trans 2 EPA ID:	CAR000194217
Trans 2 Name:	TEMARRY RECYCLING INC
TSDF EPA ID:	MXC130619001
Trans Name:	RECICLADORA TEMARRY DE MEXICO SA DE CV
Waste Code Description:	214 - Unspecified solvent mixture
RCRA Code:	D001
Meth Code:	H020 - Solvents Recovery
Quantity Tons:	2.178
Waste Quantity:	605
Quantity Unit:	G
Shipment Date:	20170503
Creation Date:	7/25/2018 18:30:29
Receipt Date:	20170516
Manifest ID:	017119356JJK
Trans EPA ID:	CAD981377864
Trans Name:	IDR ENVIRONMENTAL SERVICES
Trans 2 EPA ID:	CAR000163824
Trans 2 Name:	TRIMSA USA
TSDF EPA ID:	MXC130619001
Trans Name:	RECICLADORA TEMARRY DE MEXICO SA DE CV
Waste Code Description:	214 - Unspecified solvent mixture
RCRA Code:	D001
Meth Code:	H020 - Solvents Recovery
Quantity Tons:	1.584
Waste Quantity:	440
Quantity Unit:	G

Additional Information:

Year:	2016
Gen EPA ID:	CAR000239434
Shipment Date:	20151217
Creation Date:	9/21/2016 18:30:44
Receipt Date:	20160105
Manifest ID:	014824977JJK
Trans EPA ID:	CAD981377864
Trans Name:	IDR ENVIRONMENTAL SERVICES
Trans 2 EPA ID:	CAD981412356
Trans 2 Name:	PACIFIC TRANS ENVIROMENTAL SERVICES

PT HUTCHINS CO (Continued) **S117311945**

TSDF EPA ID:	NVT330010000
Trans Name:	US ECOLOGY
Waste Code Description:	122 - Alkaline solution without metals (pH > 12.5
RCRA Code:	D002
Meth Code:	H039 - Other Recovery Of Reclamation For Reuse Including Acid Regeneration, Organics Recovery Ect
Quantity Tons:	0.44
Waste Quantity:	880
Quantity Unit:	P
Shipment Date:	20151217
Manifest ID:	014824977JJK
Trans EPA ID:	CAD981377864
Trans Name:	IDR ENVIRONMENTAL SERVICES
Trans 2 EPA ID:	CAD981412356
Trans 2 Name:	PACIFIC TRANS ENVIROMENTAL SERVICES
TSDF EPA ID:	NVT330010000
Trans Name:	US ECOLOGY
Waste Code Description:	141 - Off-specification, aged, or surplus inorganics
Meth Code:	H039 - Other Recovery Of Reclamation For Reuse Including Acid Regeneration, Organics Recovery Ect
Quantity Tons:	6.6303
Waste Quantity:	1590
Quantity Unit:	G
Shipment Date:	20151217
Manifest ID:	014824977JJK
Trans EPA ID:	CAD981377864
Trans Name:	IDR ENVIRONMENTAL SERVICES
Trans 2 EPA ID:	CAD981412356
Trans 2 Name:	PACIFIC TRANS ENVIROMENTAL SERVICES
TSDF EPA ID:	NVT330010000
Trans Name:	US ECOLOGY
Waste Code Description:	141 - Off-specification, aged, or surplus inorganics
Meth Code:	H039 - Other Recovery Of Reclamation For Reuse Including Acid Regeneration, Organics Recovery Ect
Quantity Tons:	7.5
Waste Quantity:	15000
Quantity Unit:	P
Shipment Date:	20151217
Manifest ID:	014824977JJK
Trans EPA ID:	CAD981377864
Trans Name:	IDR ENVIRONMENTAL SERVICES
Trans 2 EPA ID:	CAD981412356
Trans 2 Name:	PACIFIC TRANS ENVIROMENTAL SERVICES
TSDF EPA ID:	NVT330010000
Trans Name:	US ECOLOGY
Waste Code Description:	141 - Off-specification, aged, or surplus inorganics
Meth Code:	H039 - Other Recovery Of Reclamation For Reuse Including Acid Regeneration, Organics Recovery Ect
Quantity Tons:	0.6315
Waste Quantity:	1263
Quantity Unit:	P
Shipment Date:	20151217
Creation Date:	9/21/2016 18:30:44

PT HUTCHINS CO (Continued) **S117311945**

Receipt Date:	20160105
Manifest ID:	014824977JJK
Trans EPA ID:	CAD981377864
Trans Name:	IDR ENVIRONMENTAL SERVICES
Trans 2 EPA ID:	CAD981412356
Trans 2 Name:	PACIFIC TRANS ENVIROMENTAL SERVICES
TSDF EPA ID:	NVT330010000
Trans Name:	US ECOLOGY
Waste Code Description:	122 - Alkaline solution without metals (pH > 12.5
RCRA Code:	D002
Meth Code:	H039 - Other Recovery Of Reclamation For Reuse Including Acid Regeneration, Organics Recovery Ect
Quantity Tons:	0.227
Waste Quantity:	454
Quantity Unit:	P
Shipment Date:	20151217
Manifest ID:	014824977JJK
Trans EPA ID:	CAD981377864
Trans Name:	IDR ENVIRONMENTAL SERVICES
Trans 2 EPA ID:	CAD981412356
Trans 2 Name:	PACIFIC TRANS ENVIROMENTAL SERVICES
TSDF EPA ID:	NVT330010000
Trans Name:	US ECOLOGY
Waste Code Description:	141 - Off-specification, aged, or surplus inorganics
Meth Code:	H039 - Other Recovery Of Reclamation For Reuse Including Acid Regeneration, Organics Recovery Ect
Quantity Tons:	0.842
Waste Quantity:	1684
Quantity Unit:	P
Shipment Date:	20151217
Manifest ID:	014824977JJK
Trans EPA ID:	CAD981377864
Trans Name:	IDR ENVIRONMENTAL SERVICES
Trans 2 EPA ID:	CAD981412356
Trans 2 Name:	PACIFIC TRANS ENVIROMENTAL SERVICES
TSDF EPA ID:	NVT330010000
Trans Name:	US ECOLOGY
Waste Code Description:	141 - Off-specification, aged, or surplus inorganics
Meth Code:	H039 - Other Recovery Of Reclamation For Reuse Including Acid Regeneration, Organics Recovery Ect
Quantity Tons:	0.44
Waste Quantity:	880
Quantity Unit:	P
Shipment Date:	20151217
Creation Date:	9/21/2016 18:30:44
Receipt Date:	20160105
Manifest ID:	014824977JJK
Trans EPA ID:	CAD981377864
Trans Name:	IDR ENVIRONMENTAL SERVICES
Trans 2 EPA ID:	CAD981412356
Trans 2 Name:	PACIFIC TRANS ENVIROMENTAL SERVICES
TSDF EPA ID:	NVT330010000
Trans Name:	US ECOLOGY
Waste Code Description:	122 - Alkaline solution without metals (pH > 12.5

PT HUTCHINS CO (Continued) **S117311945**

RCRA Code:	D002
Meth Code:	H039 - Other Recovery Of Reclamation For Reuse Including Acid Regeneration, Organics Recovery Ect
Quantity Tons:	0.24
Waste Quantity:	480
Quantity Unit:	P
Shipment Date:	20151217
Manifest ID:	014824977JJK
Trans EPA ID:	CAD981377864
Trans Name:	IDR ENVIRONMENTAL SERVICES
Trans 2 EPA ID:	CAD981412356
Trans 2 Name:	PACIFIC TRANS ENVIROMENTAL SERVICES
TSDF EPA ID:	NVT330010000
Trans Name:	US ECOLOGY
Waste Code Description:	141 - Off-specification, aged, or surplus inorganics
Meth Code:	H039 - Other Recovery Of Reclamation For Reuse Including Acid Regeneration, Organics Recovery Ect
Quantity Tons:	0.1995
Waste Quantity:	399
Quantity Unit:	P
Shipment Date:	20151210
Creation Date:	9/26/2016 18:30:40
Receipt Date:	20151223
Manifest ID:	014824974JJK
Trans EPA ID:	CAD981377864
Trans Name:	IDR ENVIRONMENTAL SERVICES
Trans 2 EPA ID:	CAD980585293
Trans 2 Name:	INDUSTRIAL WASTE UTILIZATION INC
TSDF EPA ID:	NVT330010000
Trans Name:	US ECOLOGY
Waste Code Description:	343 - Unspecified organic liquid mixture
RCRA Code:	D002
Meth Code:	H039 - Other Recovery Of Reclamation For Reuse Including Acid Regeneration, Organics Recovery Ect
Quantity Tons:	0.0125
Waste Quantity:	25
Quantity Unit:	P

Additional Information:

Year:	2015
Gen EPA ID:	CAR000239434
Shipment Date:	20151217
Manifest ID:	014824977JJK
Trans EPA ID:	CAD981377864
Trans Name:	IDR ENVIRONMENTAL SERVICES
Trans 2 EPA ID:	CAD981412356
Trans 2 Name:	PACIFIC TRANS ENVIROMENTAL SERVICES
TSDF EPA ID:	NVT330010000
Trans Name:	US ECOLOGY
Waste Code Description:	141 - Off-specification, aged, or surplus inorganics
Meth Code:	H039 - Other Recovery Of Reclamation For Reuse Including Acid Regeneration, Organics Recovery Ect
Quantity Tons:	0.44
Waste Quantity:	880

PT HUTCHINS CO (Continued) **S117311945**

Quantity Unit:	P
Shipment Date:	20151217
Manifest ID:	014824977JJK
Trans EPA ID:	CAD981377864
Trans Name:	IDR ENVIRONMENTAL SERVICES
Trans 2 EPA ID:	CAD981412356
Trans 2 Name:	PACIFIC TRANS ENVIROMENTAL SERVICES
TSDF EPA ID:	NVT330010000
Trans Name:	US ECOLOGY
Waste Code Description:	141 - Off-specification, aged, or surplus inorganics
Meth Code:	H039 - Other Recovery Of Reclamation For Reuse Including Acid Regeneration, Organics Recovery Ect
Quantity Tons:	0.842
Waste Quantity:	1684
Quantity Unit:	P
Shipment Date:	20151217
Manifest ID:	014824977JJK
Trans EPA ID:	CAD981377864
Trans Name:	IDR ENVIRONMENTAL SERVICES
Trans 2 EPA ID:	CAD981412356
Trans 2 Name:	PACIFIC TRANS ENVIROMENTAL SERVICES
TSDF EPA ID:	NVT330010000
Trans Name:	US ECOLOGY
Waste Code Description:	141 - Off-specification, aged, or surplus inorganics
Meth Code:	H039 - Other Recovery Of Reclamation For Reuse Including Acid Regeneration, Organics Recovery Ect
Quantity Tons:	0.1995
Waste Quantity:	399
Quantity Unit:	P
Shipment Date:	20151217
Manifest ID:	014824977JJK
Trans EPA ID:	CAD981377864
Trans Name:	IDR ENVIRONMENTAL SERVICES
Trans 2 EPA ID:	CAD981412356
Trans 2 Name:	PACIFIC TRANS ENVIROMENTAL SERVICES
TSDF EPA ID:	NVT330010000
Trans Name:	US ECOLOGY
Waste Code Description:	141 - Off-specification, aged, or surplus inorganics
Meth Code:	H039 - Other Recovery Of Reclamation For Reuse Including Acid Regeneration, Organics Recovery Ect
Quantity Tons:	0.6315
Waste Quantity:	1263
Quantity Unit:	P
Shipment Date:	20151217
Manifest ID:	014824977JJK
Trans EPA ID:	CAD981377864
Trans Name:	IDR ENVIRONMENTAL SERVICES
Trans 2 EPA ID:	CAD981412356
Trans 2 Name:	PACIFIC TRANS ENVIROMENTAL SERVICES
TSDF EPA ID:	NVT330010000
Trans Name:	US ECOLOGY
Waste Code Description:	141 - Off-specification, aged, or surplus inorganics
Meth Code:	H039 - Other Recovery Of Reclamation For Reuse Including Acid

PT HUTCHINS CO (Continued) **S117311945**

	Regeneration, Organics Recovery Ect
Quantity Tons:	7.5
Waste Quantity:	15000
Quantity Unit:	P
Shipment Date:	20151217
Creation Date:	9/21/2016 18:30:44
Receipt Date:	20160105
Manifest ID:	014824977JJK
Trans EPA ID:	CAD981377864
Trans Name:	IDR ENVIRONMENTAL SERVICES
Trans 2 EPA ID:	CAD981412356
Trans 2 Name:	PACIFIC TRANS ENVIROMENTAL SERVICES
TSDF EPA ID:	NVT330010000
Trans Name:	US ECOLOGY
Waste Code Description:	122 - Alkaline solution without metals (pH > 12.5
RCRA Code:	D002
Meth Code:	H039 - Other Recovery Of Reclamation For Reuse Including Acid Regeneration, Organics Recovery Ect
Quantity Tons:	0.227
Waste Quantity:	454
Quantity Unit:	P
Shipment Date:	20151217
Creation Date:	9/21/2016 18:30:44
Receipt Date:	20160105
Manifest ID:	014824977JJK
Trans EPA ID:	CAD981377864
Trans Name:	IDR ENVIRONMENTAL SERVICES
Trans 2 EPA ID:	CAD981412356
Trans 2 Name:	PACIFIC TRANS ENVIROMENTAL SERVICES
TSDF EPA ID:	NVT330010000
Trans Name:	US ECOLOGY
Waste Code Description:	122 - Alkaline solution without metals (pH > 12.5
RCRA Code:	D002
Meth Code:	H039 - Other Recovery Of Reclamation For Reuse Including Acid Regeneration, Organics Recovery Ect
Quantity Tons:	0.24
Waste Quantity:	480
Quantity Unit:	P
Shipment Date:	20151217
Creation Date:	9/21/2016 18:30:44
Receipt Date:	20160105
Manifest ID:	014824977JJK
Trans EPA ID:	CAD981377864
Trans Name:	IDR ENVIRONMENTAL SERVICES
Trans 2 EPA ID:	CAD981412356
Trans 2 Name:	PACIFIC TRANS ENVIROMENTAL SERVICES
TSDF EPA ID:	NVT330010000
Trans Name:	US ECOLOGY
Waste Code Description:	122 - Alkaline solution without metals (pH > 12.5
RCRA Code:	D002
Meth Code:	H039 - Other Recovery Of Reclamation For Reuse Including Acid Regeneration, Organics Recovery Ect
Quantity Tons:	0.44
Waste Quantity:	880

PT HUTCHINS CO (Continued) **S117311945**

Quantity Unit:	P
Shipment Date:	20151217
Manifest ID:	014824977JJK
Trans EPA ID:	CAD981377864
Trans Name:	IDR ENVIRONMENTAL SERVICES
Trans 2 EPA ID:	CAD981412356
Trans 2 Name:	PACIFIC TRANS ENVIROMENTAL SERVICES
TSDF EPA ID:	NVT330010000
Trans Name:	US ECOLOGY
Waste Code Description:	141 - Off-specification, aged, or surplus inorganics
Meth Code:	H039 - Other Recovery Of Reclamation For Reuse Including Acid Regeneration, Organics Recovery Ect
Quantity Tons:	6.6303
Waste Quantity:	1590
Quantity Unit:	G
Shipment Date:	20151210
Creation Date:	9/30/2016 18:31:31
Receipt Date:	20151218
Manifest ID:	014824978JJK
Trans EPA ID:	CAD981377864
Trans Name:	IDR ENVIRONMENTAL SERVICES
Trans 2 EPA ID:	CAD980585293
Trans 2 Name:	INDUSTRIAL WASTE UTILIZATION
TSDF EPA ID:	AZR000501510
Trans Name:	AA SYDCOL LLC DBA SYDCOL
Waste Code Description:	341 - Organic liquids (nonsolvents) with halogens
Meth Code:	H141 - Storage, Bulking, And/Or Transfer Off Site--No Treatment/Reovery (H010-H129) Or (H131-H135)
Quantity Tons:	0.792
Waste Quantity:	1584
Quantity Unit:	P

Additional Information:

Year:	2014
Gen EPA ID:	CAR000239434
Shipment Date:	20140918
Creation Date:	11/8/2014 22:15:22
Receipt Date:	20140924
Manifest ID:	012529410JJK
Trans EPA ID:	CAD981377864
Trans Name:	IDR ENVIRONMENTAL SERVICES
Trans 2 EPA ID:	CAD983649880
Trans 2 Name:	PSC ENVIRONMENTAL SERVICES OF POMONA LP
TSDF EPA ID:	CAD008364432
Trans Name:	RHO-CHEM LLC
Waste Code Description:	343 - Unspecified organic liquid mixture
Meth Code:	H141 - Storage, Bulking, And/Or Transfer Off Site--No Treatment/Reovery (H010-H129) Or (H131-H135)
Quantity Tons:	0.187
Waste Quantity:	55
Quantity Unit:	G
Shipment Date:	20140918
Creation Date:	11/8/2014 22:15:22

PT HUTCHINS CO (Continued) **S117311945**

Receipt Date:	20140924
Manifest ID:	012529410JJK
Trans EPA ID:	CAD981377864
Trans Name:	IDR ENVIRONMENTAL SERVICES
Trans 2 EPA ID:	CAD983649880
Trans 2 Name:	PSC ENVIRONMENTAL SERVICES OF POMONA LP
TSDF EPA ID:	CAD008364432
Trans Name:	RHO-CHEM LLC
Waste Code Description:	343 - Unspecified organic liquid mixture
Meth Code:	H141 - Storage, Bulking, And/Or Transfer Off Site--No Treatment/Reovery (H010-H129) Or (H131-H135)
Quantity Tons:	0.561
Waste Quantity:	165
Quantity Unit:	G
Shipment Date:	20140806
Creation Date:	1/26/2015 22:15:30
Receipt Date:	20140819
Manifest ID:	012529266JJK
Trans EPA ID:	CAD981377864
Trans Name:	IDR ENVIRONMENTAL SERVICES
Trans 2 EPA ID:	CAR000163824
Trans 2 Name:	TRIMSA USA INC
TSDF EPA ID:	MXC130619001
Trans Name:	RECICLADORA TEMARRY DE MEXICO SA DE CV
Waste Code Description:	272 - Polymeric resin waste
RCRA Code:	D001
Meth Code:	H020 - Solvents Recovery
Quantity Tons:	2.2935
Waste Quantity:	550
Quantity Unit:	G
Shipment Date:	20140806
Creation Date:	1/26/2015 22:15:30
Receipt Date:	20140819
Manifest ID:	012529266JJK
Trans EPA ID:	CAD981377864
Trans Name:	IDR ENVIRONMENTAL SERVICES
Trans 2 EPA ID:	CAR000163824
Trans 2 Name:	TRIMSA USA INC
TSDF EPA ID:	MXC130619001
Trans Name:	RECICLADORA TEMARRY DE MEXICO SA DE CV
Waste Code Description:	272 - Polymeric resin waste
RCRA Code:	D001
Meth Code:	H020 - Solvents Recovery
Quantity Tons:	0.0417
Waste Quantity:	10
Quantity Unit:	G
Shipment Date:	20140806
Creation Date:	2/6/2015 22:15:05
Receipt Date:	20140822
Manifest ID:	011252514JJK
Trans EPA ID:	CAD981377864
Trans Name:	IDR ENVIRONMENTAL SERVICES
Trans 2 EPA ID:	CAD980585293
Trans 2 Name:	INDUSTRIAL WASTE UTILIZATION

PT HUTCHINS CO (Continued) **S117311945**

TSDF EPA ID:	NVT330010000
Trans Name:	US ECOLOGY
Waste Code Description:	343 - Unspecified organic liquid mixture
RCRA Code:	D002
Meth Code:	H039 - Other Recovery Of Reclamation For Reuse Including Acid Regeneration, Organics Recovery Ect
Quantity Tons:	0.187
Waste Quantity:	55
Quantity Unit:	G
Shipment Date:	20140806
Creation Date:	11/3/2014 22:14:33
Receipt Date:	20140822
Manifest ID:	012529264JJK
Trans EPA ID:	CAD981377864
Trans Name:	IDR ENVIRONMENTAL SERVICES
Trans 2 EPA ID:	CAD983649880
Trans 2 Name:	PSC ENVIRONMENTAL SERVICES OF POMONA LP
TSDF EPA ID:	CAD008364432
Trans Name:	RHO-CHEM LLC
Waste Code Description:	331 - Off-specification, aged, or surplus organics
Meth Code:	H141 - Storage, Bulking, And/Or Transfer Off Site--No Treatment/Reovery (H010-H129) Or (H131-H135)
Quantity Tons:	0.0165
Waste Quantity:	5
Quantity Unit:	G
Shipment Date:	20140430
Creation Date:	9/12/2014 22:15:05
Receipt Date:	20140506
Manifest ID:	012528865JJK
Trans EPA ID:	CAD981377864
Trans Name:	IDR ENVIRONMENTAL SERVICES
Trans 2 EPA ID:	CAD983649880
Trans 2 Name:	PSC ENVIRONMENTAL SERVICES OF POMONA LP
Trans Name:	21ST CENTURY ENVIRONMENTAL MANAGEMENT OF NEVADA LLC
Waste Code Description:	141 - Off-specification, aged, or surplus inorganics
Meth Code:	H141 - Storage, Bulking, And/Or Transfer Off Site--No Treatment/Reovery (H010-H129) Or (H131-H135)
Quantity Tons:	0.5005
Waste Quantity:	1001
Quantity Unit:	P
Shipment Date:	20140129
Creation Date:	7/20/2014 22:15:06
Receipt Date:	20140219
Manifest ID:	012528576JJK
Trans EPA ID:	CAD981377864
Trans Name:	IDR ENVIRONMENTAL SERVICES
Trans 2 EPA ID:	CAD980585293
Trans 2 Name:	INDUSTRIAL WASTE UTILIZATION
TSDF EPA ID:	NVT330010000
Trans Name:	US ECOLOGY
Waste Code Description:	352 - Other organic solids
Meth Code:	H132 - Landfill Or Surface Impoundment That Will Be Closed As Landfill(To Include On-Site Treatment And/Or Stabilization)
Quantity Tons:	1.3761

PT HUTCHINS CO (Continued) **S117311945**

Waste Quantity:	330
Quantity Unit:	G
Shipment Date:	20140129
Creation Date:	7/7/2014 22:15:06
Receipt Date:	20140213
Manifest ID:	012528575JJK
Trans EPA ID:	CAD981377864
Trans Name:	IDR ENVIRONMENTAL SERVICES
Trans 2 EPA ID:	CAR000163824
Trans 2 Name:	TRIMSA USA INC
TSDF EPA ID:	MXC130619001
Trans Name:	RECICLADORA TEMARRY DE MEXICO SA DE CV
Waste Code Description:	272 - Polymeric resin waste
RCRA Code:	D001
Meth Code:	H020 - Solvents Recovery
Quantity Tons:	0.9174
Waste Quantity:	220
Quantity Unit:	G

Additional Information:

Year:	2013
Gen EPA ID:	CAR000239434
Shipment Date:	20131218
Creation Date:	6/6/2014 22:15:25
Receipt Date:	20140108
Manifest ID:	011253487JJK
Trans EPA ID:	CAD981377864
Trans Name:	IDR ENVIRONMENTAL SERVICES
Trans 2 EPA ID:	CAD980585293
Trans 2 Name:	INDUSTRIAL WASTE UTILIZATION
TSDF EPA ID:	AZR000501510
Trans Name:	AA SYDCOL LLC DBA SYDCOL
Waste Code Description:	135 - Unspecified aqueous solution
Meth Code:	H141 - Storage, Bulking, And/Or Transfer Off Site--No Treatment/Reovery (H010-H129) Or (H131-H135)
Quantity Tons:	0.462
Waste Quantity:	110
Quantity Unit:	G
Shipment Date:	20131218
Creation Date:	6/6/2014 22:15:25
Receipt Date:	20140108
Manifest ID:	011253487JJK
Trans EPA ID:	CAD981377864
Trans Name:	IDR ENVIRONMENTAL SERVICES
Trans 2 EPA ID:	CAD980585293
Trans 2 Name:	INDUSTRIAL WASTE UTILIZATION
TSDF EPA ID:	AZR000501510
Trans Name:	AA SYDCOL LLC DBA SYDCOL
Waste Code Description:	135 - Unspecified aqueous solution
Meth Code:	H141 - Storage, Bulking, And/Or Transfer Off Site--No Treatment/Reovery (H010-H129) Or (H131-H135)
Quantity Tons:	0.231
Waste Quantity:	55
Quantity Unit:	G

PT HUTCHINS CO (Continued) **S117311945**

Shipment Date:	20131218
Creation Date:	6/6/2014 22:15:25
Receipt Date:	20140108
Manifest ID:	011253487JJK
Trans EPA ID:	CAD981377864
Trans Name:	IDR ENVIRONMENTAL SERVICES
Trans 2 EPA ID:	CAD980585293
Trans 2 Name:	INDUSTRIAL WASTE UTILIZATION
TSDF EPA ID:	AZR000501510
Trans Name:	AA SYDCOL LLC DBA SYDCOL
Waste Code Description:	135 - Unspecified aqueous solution
Meth Code:	H141 - Storage, Bulking, And/Or Transfer Off Site--No Treatment/Reovery (H010-H129) Or (H131-H135)
Quantity Tons:	1.155
Waste Quantity:	275
Quantity Unit:	G

Shipment Date:	20131218
Creation Date:	6/6/2014 22:15:25
Receipt Date:	20140108
Manifest ID:	011253487JJK
Trans EPA ID:	CAD981377864
Trans Name:	IDR ENVIRONMENTAL SERVICES
Trans 2 EPA ID:	CAD980585293
Trans 2 Name:	INDUSTRIAL WASTE UTILIZATION
TSDF EPA ID:	AZR000501510
Trans Name:	AA SYDCOL LLC DBA SYDCOL
Waste Code Description:	135 - Unspecified aqueous solution
Meth Code:	H141 - Storage, Bulking, And/Or Transfer Off Site--No Treatment/Reovery (H010-H129) Or (H131-H135)
Quantity Tons:	0.231
Waste Quantity:	55
Quantity Unit:	G

Shipment Date:	20131218
Creation Date:	5/24/2014 22:15:13
Receipt Date:	20140110
Manifest ID:	011253490JJK
Trans EPA ID:	CAD981377864
Trans Name:	IDR ENVIRONMENTAL SERVICES
Trans 2 EPA ID:	CAD980585293
Trans 2 Name:	INDUSTRIAL WASTE UTILIZATION
TSDF EPA ID:	NVT330010000
Trans Name:	US ECOLOGY
Waste Code Description:	343 - Unspecified organic liquid mixture
Meth Code:	H039 - Other Recovery Of Reclamation For Reuse Including Acid Regeneration, Organics Recovery Ect
Quantity Tons:	0.187
Waste Quantity:	55
Quantity Unit:	G

Shipment Date:	20131218
Creation Date:	1/22/2015 22:14:45
Receipt Date:	20131231
Manifest ID:	011253489JJK
Trans EPA ID:	CAD981377864

PT HUTCHINS CO (Continued) **S117311945**

Trans Name:	IDR ENVIRONMENTAL SERVICES
Trans 2 EPA ID:	CAR000163824
Trans 2 Name:	TRIMSA USA INC
TSDF EPA ID:	02-IV-99-10
Trans Name:	RECICLADORA TEMARRY DE MEXICO SA DE CV
Waste Code Description:	214 - Unspecified solvent mixture
RCRA Code:	D001
Meth Code:	H020 - Solvents Recovery
Quantity Tons:	0.198
Waste Quantity:	55
Quantity Unit:	G
Shipment Date:	20131218
Creation Date:	5/24/2014 22:15:13
Receipt Date:	20140110
Manifest ID:	011253490JJK
Trans EPA ID:	CAD981377864
Trans Name:	IDR ENVIRONMENTAL SERVICES
Trans 2 EPA ID:	CAD980585293
Trans 2 Name:	INDUSTRIAL WASTE UTILIZATION
TSDF EPA ID:	NVT330010000
Trans Name:	US ECOLOGY
Waste Code Description:	791 - Liquids with pH < 2 792 Liquids with pH < 2 with metals
RCRA Code:	D002
Meth Code:	H039 - Other Recovery Of Reclamation For Reuse Including Acid Regeneration, Organics Recovery Ect
Quantity Tons:	0.22935
Waste Quantity:	55
Quantity Unit:	G
Shipment Date:	20131218
Creation Date:	5/24/2014 22:15:13
Receipt Date:	20140110
Manifest ID:	011253490JJK
Trans EPA ID:	CAD981377864
Trans Name:	IDR ENVIRONMENTAL SERVICES
Trans 2 EPA ID:	CAD980585293
Trans 2 Name:	INDUSTRIAL WASTE UTILIZATION
TSDF EPA ID:	NVT330010000
Trans Name:	US ECOLOGY
Waste Code Description:	791 - Liquids with pH < 2 792 Liquids with pH < 2 with metals
RCRA Code:	D002
Meth Code:	H039 - Other Recovery Of Reclamation For Reuse Including Acid Regeneration, Organics Recovery Ect
Quantity Tons:	1.14675
Waste Quantity:	275
Quantity Unit:	G
Shipment Date:	20131218
Creation Date:	5/24/2014 22:15:13
Receipt Date:	20140110
Manifest ID:	011253490JJK
Trans EPA ID:	CAD981377864
Trans Name:	IDR ENVIRONMENTAL SERVICES
Trans 2 EPA ID:	CAD980585293
Trans 2 Name:	INDUSTRIAL WASTE UTILIZATION
TSDF EPA ID:	NVT330010000

PT HUTCHINS CO (Continued) **S117311945**

Trans Name:	US ECOLOGY
Waste Code Description:	122 - Alkaline solution without metals (pH > 12.5
RCRA Code:	D002
Meth Code:	H039 - Other Recovery Of Reclamation For Reuse Including Acid Regeneration, Organics Recovery Ect
Quantity Tons:	0.22935
Waste Quantity:	55
Quantity Unit:	G
Shipment Date:	20131218
Creation Date:	2/24/2014 22:15:23
Receipt Date:	20140108
Manifest ID:	011253488JJK
Trans EPA ID:	CAD981377864
Trans Name:	IDR ENVIRONMENTAL SERVICES
Trans 2 EPA ID:	CAD983649880
Trans 2 Name:	PSC ENVIRONMENTAL SERVICES OF POMONA LP
TSDF EPA ID:	CAD008364432
Trans Name:	RHO-CHEM LLC
Waste Code Description:	331 - Off-specification, aged, or surplus organics
Meth Code:	H141 - Storage, Bulking, And/Or Transfer Off Site--No Treatment/Reovery (H010-H129) Or (H131-H135)
Quantity Tons:	0.0165
Waste Quantity:	5
Quantity Unit:	G

F88 **P T HUTCHINS COMPANY** **RCRA NonGen / NLR** **1025881469**
NW **901 S STIMSON AVE** **CAP000237818**
1/8-1/4 **CITY OF INDUSTRY, CA 91745**
0.151 mi.
796 ft. **Site 20 of 24 in cluster F**

Relative:
Lower

Actual:
340 ft.

RCRA Listings:

Date Form Received by Agency:	20130811
Handler Name:	P T Hutchins Company
Handler Address:	901 S Stimson Ave
Handler City,State,Zip:	CITY OF INDUSTRY, CA 91745
EPA ID:	CAP000237818
Contact Name:	JASON J NADIN
Contact Address:	901 S STIMSON AVE
Contact City,State,Zip:	CITY OF INDUSTRY, CA 91745
Contact Telephone:	626-333-3329 x400
Contact Fax:	626-333-7664
Contact Email:	JNADIN@PTHUTCHINS.COM
Contact Title:	DIR OF OPS
EPA Region:	09
Land Type:	Private
Federal Waste Generator Description:	Not a generator, verified
Mailing Address:	901 S STIMSON AVE
Mailing City,State,Zip:	CITY OF INDUSTRY, CA 91745
Owner Name:	Ward Hutchins
Owner Type:	Private
Operator Name:	P T Hutchins Company
Operator Type:	Private
Short-Term Generator Activity:	No
Importer Activity:	No
Mixed Waste Generator:	No
Transporter Activity:	No

P T HUTCHINS COMPANY (Continued) **1025881469**

Transfer Facility Activity:	No
Recycler Activity with Storage:	No
Small Quantity On-Site Burner Exemption:	No
Smelting Melting and Refining Furnace Exemption:	No
Underground Injection Control:	No
Off-Site Waste Receipt:	No
Universal Waste Indicator:	No
Universal Waste Destination Facility:	No
Federal Universal Waste:	No
Active Site State-Reg Handler:	---
Hazardous Secondary Material Indicator:	N
2018 GPRA Permit Baseline:	Not on the Baseline
2018 GPRA Renewals Baseline:	Not on the Baseline
202 GPRA Corrective Action Baseline:	No
Subject to Corrective Action Universe:	No
Non-TSDFs Where RCRA CA has Been Imposed Universe:	No
Corrective Action Priority Ranking:	No NCAPS ranking
Environmental Control Indicator:	No
Institutional Control Indicator:	No
Human Exposure Controls Indicator:	N/A
Groundwater Controls Indicator:	N/A
Significant Non-Complier Universe:	No
Unaddressed Significant Non-Complier Universe:	No
Addressed Significant Non-Complier Universe:	No
Significant Non-Complier With a Compliance Schedule Universe:	No
Handler Date of Last Change:	20130812
Recognized Trader-Importer:	No
Recognized Trader-Exporter:	No
Importer of Spent Lead Acid Batteries:	No
Exporter of Spent Lead Acid Batteries:	No
Recycler Activity Without Storage:	No
Manifest Broker:	No
Sub-Part P Indicator:	No

Hazardous Waste Summary:

Waste Code:	D001
Waste Description:	Ignitable Waste

Handler - Owner Operator:

Owner/Operator Indicator:	Owner
Owner/Operator Name: WARD HUTCHINS	
Legal Status:	Private
Date Became Current:	19920601
Owner/Operator Address:	901 S STIMSON AVE
Owner/Operator City,State,Zip:	CITY OF INDUSTRY, CA 91745
Owner/Operator Indicator:	Operator
Owner/Operator Name: P T HUTCHINS COMPANY	
Legal Status:	Private
Date Became Current:	20110320
Owner/Operator Indicator:	Owner
Owner/Operator Name: WARD HUTCHINS	
Legal Status:	Private
Date Became Current:	19920601

P T HUTCHINS COMPANY (Continued) **1025881469**

Owner/Operator Address: 901 S STIMSON AVE
Owner/Operator City,State,Zip: CITY OF INDUSTRY, CA 91745

Owner/Operator Indicator: Operator
Owner/Operator Name: P T HUTCHINS COMPANY
Legal Status: Private
Date Became Current: 20110320

Historic Generators:
Receive Date: 20130811
Handler Name: P T HUTCHINS COMPANY
Federal Waste Generator Description: Not a generator, verified
Large Quantity Handler of Universal Waste: No
Recognized Trader Importer: No
Recognized Trader Exporter: No
Spent Lead Acid Battery Importer: No
Spent Lead Acid Battery Exporter: No
Current Record: Yes

Receive Date: 20130503
Handler Name: P T HUTCHINS COMPANY
Federal Waste Generator Description: Small Quantity Generator
Large Quantity Handler of Universal Waste: No
Recognized Trader Importer: No
Recognized Trader Exporter: No
Spent Lead Acid Battery Importer: No
Spent Lead Acid Battery Exporter: No
Current Record: No

List of NAICS Codes and Descriptions:
NAICS Code: 42469
NAICS Description: OTHER CHEMICAL AND ALLIED PRODUCTS MERCHANT WHOLESALERS

Facility Has Received Notices of Violations:
Violations: No Violations Found

Evaluation Action Summary:
Evaluations: No Evaluations Found

F89 **P T HUTCHINS COMPANY** **HWTS** **S117311774**
NW **901 S STIMSON AVE** **HAZNET** **N/A**
1/8-1/4 **CITY OF INDUSTRY, CA 91745**
0.151 mi.
796 ft. **Site 21 of 24 in cluster F**

Relative:
Lower

Actual:
340 ft.

HWTS:
Name: P T HUTCHINS COMPANY
Address: 901 S STIMSON AVE
City,State,Zip: CITY OF INDUSTRY, CA 91745
EPA ID: CAP000237818
Inactive Date: 12/09/2013
Create Date: 09/09/2013
Mailing Address: 901 S STIMSON AVE
Mailing City,State,Zip: CITY OF INDUSTRY, CA 917450000
Owner Name: P T HUTCHINS COMPANY

P T HUTCHINS COMPANY (Continued) **S117311774**

Owner Address:	901 S STIMSON AVE
Owner City,State,Zip:	CITY OF INDUSTRY, CA 917450000
Contact Name:	JASON J NADIN EXT 400
Contact Address:	901 S STIMSON AVE
City,State,Zip:	CITY OF INDUSTRY, CA 917450000
Facility Status:	Inactive
Facility Type:	TEMPORARY
Category:	FEDERAL
Latitude:	34.010748
Longitude:	-117.9555615

HAZNET:

Name:	P T HUTCHINS COMPANY
Address:	901 S STIMSON AVE
City,State,Zip:	CITY OF INDUSTRY, CA 917450000
Contact:	JASON J NADIN EXT 400
Telephone:	6263333329
Mailing Address:	901 S STIMSON AVE
Year:	2013
Gepaid:	CAP000237818
TSD EPA ID:	NVT330010000
CA Waste Code:	331 - Off-specification, aged or surplus organics
Disposal Method:	H039 - Other Recovery Of Reclamation For Reuse Including Acid Regeneration, Organics Recovery Ect
Tons:	1.089
Year:	2013
Gepaid:	CAP000237818
TSD EPA ID:	AZR000501510
CA Waste Code:	135 - Unspecified aqueous solution
Disposal Method:	H141 - Storage, Bulking, And/Or Transfer Off Site--No Treatment/Reovery (H010-H129) Or (H131-H135)
Tons:	2.5284
Year:	2013
Gepaid:	CAP000237818
TSD EPA ID:	CAD008364432
CA Waste Code:	551 - Laboratory waste chemicals
Disposal Method:	H141 - Storage, Bulking, And/Or Transfer Off Site--No Treatment/Reovery (H010-H129) Or (H131-H135)
Tons:	0.0425
Year:	2013
Gepaid:	CAP000237818
TSD EPA ID:	CAD028409019
CA Waste Code:	331 - Off-specification, aged or surplus organics
Disposal Method:	H141 - Storage, Bulking, And/Or Transfer Off Site--No Treatment/Reovery (H010-H129) Or (H131-H135)
Tons:	0.033
Year:	2013
Gepaid:	CAP000237818
TSD EPA ID:	02-IV-99-10
CA Waste Code:	214 - Unspecified solvent mixture
Disposal Method:	H020 - Solvents Recovery
Tons:	2.5284

P T HUTCHINS COMPANY (Continued) **S117311774**

Year:	2013
Gepaid:	CAP000237818
TSD EPA ID:	02-IV-99-10
CA Waste Code:	331 - Off-specification, aged or surplus organics
Disposal Method:	-
Tons:	2.541

Year:	2013
Gepaid:	CAP000237818
TSD EPA ID:	02-IV-99-10
CA Waste Code:	214 - Unspecified solvent mixture
Disposal Method:	-
Tons:	0.252

Additional Information:

Year:	2013
Gen EPA ID:	CAP000237818
Shipment Date:	20130813
Creation Date:	10/17/2013 22:15:26
Receipt Date:	20130821
Manifest ID:	011253030JJK
Trans EPA ID:	CAD981377864
Trans Name:	IDR ENVIRONMENTAL SERVICES
Trans 2 EPA ID:	CAD983649880
Trans 2 Name:	PSC ENVIRONMENTAL SERVICES OF POMONA LP
TSDF EPA ID:	CAD008364432
Trans Name:	RHO-CHEM LLC
Waste Code Description:	551 - Laboratory waste chemicals 561 Detergent and soap
RCRA Code:	D002
Meth Code:	H141 - Storage, Bulking, And/Or Transfer Off Site--No Treatment/Reovery (H010-H129) Or (H131-H135)
Quantity Tons:	0.02
Waste Quantity:	40
Quantity Unit:	P
Shipment Date:	20130813
Creation Date:	10/17/2013 22:15:26
Receipt Date:	20130821
Manifest ID:	011253030JJK
Trans EPA ID:	CAD981377864
Trans Name:	IDR ENVIRONMENTAL SERVICES
Trans 2 EPA ID:	CAD983649880
Trans 2 Name:	PSC ENVIRONMENTAL SERVICES OF POMONA LP
TSDF EPA ID:	CAD008364432
Trans Name:	RHO-CHEM LLC
Waste Code Description:	551 - Laboratory waste chemicals 561 Detergent and soap
Meth Code:	H141 - Storage, Bulking, And/Or Transfer Off Site--No Treatment/Reovery (H010-H129) Or (H131-H135)
Quantity Tons:	0.015
Waste Quantity:	30
Quantity Unit:	P
Shipment Date:	20130813
Creation Date:	10/17/2013 22:15:26
Receipt Date:	20130821

P T HUTCHINS COMPANY (Continued) **S117311774**

Manifest ID:	011253030JJK
Trans EPA ID:	CAD981377864
Trans Name:	IDR ENVIRONMENTAL SERVICES
Trans 2 EPA ID:	CAD983649880
Trans 2 Name:	PSC ENVIRONMENTAL SERVICES OF POMONA LP
TSDF EPA ID:	CAD008364432
Trans Name:	RHO-CHEM LLC
Waste Code Description:	551 - Laboratory waste chemicals 561 Detergent and soap
RCRA Code:	D002
Meth Code:	H141 - Storage, Bulking, And/Or Transfer Off Site--No Treatment/Reovery (H010-H129) Or (H131-H135)
Quantity Tons:	0.0075
Waste Quantity:	15
Quantity Unit:	P
Shipment Date:	20130805
Creation Date:	12/19/2013 22:15:06
Receipt Date:	20130813
Manifest ID:	011253028JJK
Trans EPA ID:	CAD981377864
Trans Name:	IDR ENVIRONMENTAL SERVICES
Trans 2 EPA ID:	CAD980585293
Trans 2 Name:	INDUSTRIAL WASTE UTILIZATION
TSDF EPA ID:	AZR000501510
Trans Name:	AA SYDCOL LLC DBA SYDCOL
Waste Code Description:	135 - Unspecified aqueous solution
Meth Code:	H141 - Storage, Bulking, And/Or Transfer Off Site--No Treatment/Reovery (H010-H129) Or (H131-H135)
Quantity Tons:	2.5284
Waste Quantity:	3
Quantity Unit:	Y
Shipment Date:	20130805
Creation Date:	1/7/2014 22:15:06
Receipt Date:	20130816
Manifest ID:	011253027JJK
Trans EPA ID:	CAD981377864
Trans Name:	IDR ENVIRONMENTAL SERVICES
Trans 2 EPA ID:	CAD980585293
Trans 2 Name:	INDUSTRIAL WASTE UTILIZATION
TSDF EPA ID:	NVT330010000
Trans Name:	US ECOLOGY
Waste Code Description:	331 - Off-specification, aged, or surplus organics
Meth Code:	H039 - Other Recovery Of Reclamation For Reuse Including Acid Regeneration, Organics Recovery Ect
Quantity Tons:	0.1815
Waste Quantity:	55
Quantity Unit:	G
Shipment Date:	20130805
Creation Date:	2/12/2014 22:15:06
Receipt Date:	20130816
Manifest ID:	011253029JJK
Trans EPA ID:	CAD981377864
Trans Name:	IDR ENVIRONMENTAL SERVICES
Trans 2 EPA ID:	CAR000163824
Trans 2 Name:	TRIMSA USA INC

P T HUTCHINS COMPANY (Continued) **S117311774**

TSDF EPA ID:	02-IV-99-10
Trans Name:	RECICLADORA TEMARRY DE MEXICO SA DE CV
Waste Code Description:	214 - Unspecified solvent mixture
RCRA Code:	D001
Meth Code:	H020 - Solvents Recovery
Quantity Tons:	2.5284
Waste Quantity:	3
Quantity Unit:	Y
Shipment Date:	20130604
Creation Date:	10/25/2013 22:15:29
Receipt Date:	20130614
Manifest ID:	011252787JJK
Trans EPA ID:	CAD981377864
Trans Name:	IDR ENVIRONMENTAL SERVICES
Trans 2 EPA ID:	CAD980585293
Trans 2 Name:	INDUSTRIAL WASTE UTILIZATION
TSDF EPA ID:	NVT330010000
Trans Name:	US ECOLOGY
Waste Code Description:	331 - Off-specification, aged, or surplus organics
Meth Code:	H039 - Other Recovery Of Reclamation For Reuse Including Acid Regeneration, Organics Recovery Ect
Quantity Tons:	0.9075
Waste Quantity:	275
Quantity Unit:	G
Shipment Date:	20130604
Creation Date:	1/14/2015 22:14:51
Receipt Date:	20130625
Manifest ID:	011252789JJK
Trans EPA ID:	CAD981377864
Trans Name:	IDR ENVIRONMENTAL SERVICES
Trans 2 EPA ID:	CAR000163824
Trans 2 Name:	TRIMSA USA INC
TSDF EPA ID:	02-IV-99-10
Trans Name:	RECICLADORA TEMARRY DE MEXICO SA DE CV
Waste Code Description:	214 - Unspecified solvent mixture
RCRA Code:	D001
Meth Code:	H020 - Solvents Recovery
Quantity Tons:	0.198
Waste Quantity:	55
Quantity Unit:	G
Shipment Date:	20130604
Creation Date:	1/14/2015 22:14:51
Receipt Date:	20130625
Manifest ID:	011252789JJK
Trans EPA ID:	CAD981377864
Trans Name:	IDR ENVIRONMENTAL SERVICES
Trans 2 EPA ID:	CAR000163824
Trans 2 Name:	TRIMSA USA INC
TSDF EPA ID:	02-IV-99-10
Trans Name:	RECICLADORA TEMARRY DE MEXICO SA DE CV
Waste Code Description:	331 - Off-specification, aged, or surplus organics
RCRA Code:	D001
Meth Code:	H020 - Solvents Recovery
Quantity Tons:	0.1815

P T HUTCHINS COMPANY (Continued) **S117311774**

Waste Quantity:	55
Quantity Unit:	G
Shipment Date:	20130604
Creation Date:	8/12/2013 22:15:16
Receipt Date:	20130614
Manifest ID:	011252788JJK
Trans EPA ID:	CAD981377864
Trans Name:	IDR ENVIRONMENTAL SERVICES
TSDF EPA ID:	CAD028409019
Trans Name:	CROSBY & OVERTON-PLANT #1
Waste Code Description:	331 - Off-specification, aged, or surplus organics
Meth Code:	H141 - Storage, Bulking, And/Or Transfer Off Site--No Treatment/Reovery (H010-H129) Or (H131-H135)
Quantity Tons:	0.033
Waste Quantity:	10
Quantity Unit:	G

F90 **P T HUTCHINS COMPANY** **RCRA-SQG** **1016148105**
NW **901 S STIMSON AVE** **FINDS** **CAR000239434**
1/8-1/4 **CITY OF INDUSTRY, CA 91745** **ECHO**
0.151 mi.
796 ft. **Site 22 of 24 in cluster F**

Relative:
Lower

Actual:
340 ft.

RCRA Listings:

Date Form Received by Agency:	20170215
Handler Name:	P.T. Hutchins Co
Handler Address:	S Stimson Ave
Handler City,State,Zip:	CITY OF INDUSTRY, CA 91745
EPA ID:	CAR000239434
Contact Name:	SERGIO A FERRINO
Contact Address:	S STIMSON AVE
Contact City,State,Zip:	CITY OF INDUSTRY, CA 91745
Contact Telephone:	626-333-3329 x336
Contact Email:	SFERRINO@PTHUTCHINS.COM
Contact Title:	WAREHOUSE MANAGER
EPA Region:	09
Land Type:	Private
Federal Waste Generator Description:	Small Quantity Generator
Active Site Indicator:	Handler Activities
Mailing Address:	S STIMSON AVE
Mailing City,State,Zip:	CITY OF INDUSTRY, CA 91745
Owner Name:	Azelis Americas
Owner Type:	Private
Operator Name:	Pt Hutchins Co
Operator Type:	Private
Short-Term Generator Activity:	No
Importer Activity:	No
Mixed Waste Generator:	No
Transporter Activity:	No
Transfer Facility Activity:	No
Recycler Activity with Storage:	No
Small Quantity On-Site Burner Exemption:	No
Smelting Melting and Refining Furnace Exemption:	No
Underground Injection Control:	No
Off-Site Waste Receipt:	No
Universal Waste Indicator:	No
Universal Waste Destination Facility:	No

P T HUTCHINS COMPANY (Continued) **1016148105**

Federal Universal Waste:	No
Active Site State-Reg Handler:	---
Hazardous Secondary Material Indicator:	N
2018 GPRA Permit Baseline:	Not on the Baseline
2018 GPRA Renewals Baseline:	Not on the Baseline
202 GPRA Corrective Action Baseline:	No
Subject to Corrective Action Universe:	No
Non-TSDFs Where RCRA CA has Been Imposed Universe:	No
Corrective Action Priority Ranking:	No NCAPS ranking
Environmental Control Indicator:	No
Institutional Control Indicator:	No
Human Exposure Controls Indicator:	N/A
Groundwater Controls Indicator:	N/A
Significant Non-Complier Universe:	No
Unaddressed Significant Non-Complier Universe:	No
Addressed Significant Non-Complier Universe:	No
Significant Non-Complier With a Compliance Schedule Universe:	No
Handler Date of Last Change:	20170316
Recognized Trader-Importer:	No
Recognized Trader-Exporter:	No
Importer of Spent Lead Acid Batteries:	No
Exporter of Spent Lead Acid Batteries:	No
Recycler Activity Without Storage:	No
Manifest Broker:	No
Sub-Part P Indicator:	No

Hazardous Waste Summary:

Waste Code:	D001
Waste Description:	Ignitable Waste
Waste Code:	D002
Waste Description:	Corrosive Waste

Handler - Owner Operator:

Owner/Operator Indicator:	Operator
Owner/Operator Name: PT HUTCHINS CO	
Legal Status:	Private
Date Became Current:	20110320
Owner/Operator Indicator:	Owner
Owner/Operator Name: WARD HUTCHINS	
Legal Status:	Private
Date Became Current:	19920601
Owner/Operator Address:	901 S STIMSON AVE
Owner/Operator City,State,Zip:	CITY OF INDUSTRY, CA 91745
Owner/Operator Indicator:	Owner
Owner/Operator Name: AZELIS AMERICAS	
Legal Status:	Private
Date Became Current:	20160102
Owner/Operator Address:	901 S STIMSON AVE
Owner/Operator City,State,Zip:	CITY OF INDUSTRY, CA 91745
Owner/Operator Telephone:	626-333-3329
Owner/Operator Indicator:	Operator

P T HUTCHINS COMPANY (Continued) **1016148105**

Owner/Operator Name: PT HUTCHINS CO
Legal Status: Private
Date Became Current: 20160102

Historic Generators:
Receive Date: 20130611
Handler Name: PT HUTCHINS CO
Federal Waste Generator Description: Small Quantity Generator
Large Quantity Handler of Universal Waste: No
Recognized Trader Importer: No
Recognized Trader Exporter: No
Spent Lead Acid Battery Importer: No
Spent Lead Acid Battery Exporter: No
Current Record: No

Receive Date: 20170215
Handler Name: P.T. HUTCHINS CO
Federal Waste Generator Description: Small Quantity Generator
Large Quantity Handler of Universal Waste: No
Recognized Trader Importer: No
Recognized Trader Exporter: No
Spent Lead Acid Battery Importer: No
Spent Lead Acid Battery Exporter: No
Current Record: Yes

List of NAICS Codes and Descriptions:
NAICS Code: 42469
NAICS Description: OTHER CHEMICAL AND ALLIED PRODUCTS MERCHANT WHOLESALERS

Facility Has Received Notices of Violations:
Violations: No Violations Found

Evaluation Action Summary:
Evaluations: No Evaluations Found

FINDS:
Registry ID: 110055439887

Click Here for FRS Facility Detail Report:

Environmental Interest/Information System:
The California Environmental Reporting System (CERS) is a statewide web-based user and information exchange system to support over 140,000 regulated businesses and over 130 local agencies in electronically collecting and reporting significant hazardous materials, hazardous waste and compliance and enforcement data as mandated by California law. Under oversight by Cal/EPA, certified local governing agencies (Unified Program Agencies - UPAs) consolidate, coordinate and provide consistent regulatory activities for six state and federal environmental programs.
The California Environmental Protection Agency (CalEPA) has recently implemented a new data warehouse system (nSite). This data warehouse combines and merges facility and site information from five different systems managed within CalEPA. The five systems are: California

P T HUTCHINS COMPANY (Continued) **1016148105**

Environmental Reporting System (CERS),EnviroStor, GeoTracker, California Integrated Water Quality System (CIWQS), andToxic Release Inventory (TRI).
The Resource Conservation and Recovery Act Information System (RCRAInfo) is EPA's comprehensive information system in support of the Resource Conservation and Recovery Act (RCRA) of 1976 and the Hazardous and Solid Waste Amendments (HSWA) of 1984. It tracks many types of information about generators, transporters, treaters, storers, and disposers of hazardous waste.

Click this hyperlink while viewing on your computer to access additional FINDS: detail in the EDR Site Report.

ECHO:

Envid:	1016148105
Registry ID:	110055439887
DFR URL:	http://echo.epa.gov/detailed-facility-report?fid=110055439887
Name:	P T HUTCHINS COMPANY
Address:	901 S STIMSON AVE
City,State,Zip:	CITY OF INDUSTRY, CA 91745

F91 **CARDINAL POWDER COATINGS** **WIP** **S106764785**
NW **901 S STIMSON AVE** **N/A**
1/8-1/4 **CITY OF INDUSTRY (CORPORATE NA, CA 91745**
0.151 mi.
796 ft. **Site 23 of 24 in cluster F**

Relative:
Lower
Actual:
340 ft.

WIP:

Name:	CARDINAL POWDER COATINGS
Address:	901 S Stimson Ave
City,State,Zip:	CITY OF INDUSTRY (CORPORATE NAME INDUSTRY), CA 91745
Region:	4
File Number:	105.0007
File Status:	**Historical**
Staff:	RWANG
Facility Suite:	Not reported

H92 **MICRODOT PRODUCTIONS** **RCRA NonGen / NLR** **1027469910**
WNW **1011 S STIMSON AVE** **CAL000474366**
1/8-1/4 **CITY OF INDUSTRY, CA 91745**
0.160 mi.
845 ft. **Site 4 of 10 in cluster H**

Relative:
Lower
Actual:
343 ft.

RCRA Listings:

Date Form Received by Agency:	20221102
Handler Name:	Microdot Productions
Handler Address:	1011 S Stimson Ave
Handler City,State,Zip:	CITY OF INDUSTRY, CA 91745
EPA ID:	CAL000474366
Contact Name:	KHAI CU
Contact Address:	1011 S STIMSON AVE
Contact City,State,Zip:	CITY OF INDUSTRY, CA 91745
Contact Telephone:	626-893-0658
Contact Email:	KHAI@MIRODOTPRODUCTIONS.COM
EPA Region:	09
Federal Waste Generator Description:	Not a generator, verified
Mailing Address:	1011 S STIMSON AVE

MICRODOT PRODUCTIONS (Continued) **1027469910**

Mailing City,State,Zip:	CITY OF INDUSTRY, CA 91745
Owner Name:	Julie Ha
Owner Type:	Other
Operator Name:	Khai Cu
Operator Type:	Other
Short-Term Generator Activity:	No
Importer Activity:	No
Mixed Waste Generator:	No
Transporter Activity:	No
Transfer Facility Activity:	No
Recycler Activity with Storage:	No
Small Quantity On-Site Burner Exemption:	No
Smelting Melting and Refining Furnace Exemption:	No
Underground Injection Control:	No
Off-Site Waste Receipt:	No
Universal Waste Indicator:	No
Universal Waste Destination Facility:	No
Federal Universal Waste:	No
Active Site State-Reg Handler:	---
Hazardous Secondary Material Indicator:	N
2018 GPRA Permit Baseline:	Not on the Baseline
2018 GPRA Renewals Baseline:	Not on the Baseline
202 GPRA Corrective Action Baseline:	No
Subject to Corrective Action Universe:	No
Non-TSDFs Where RCRA CA has Been Imposed Universe:	No
Corrective Action Priority Ranking:	No NCAPS ranking
Environmental Control Indicator:	No
Institutional Control Indicator:	No
Human Exposure Controls Indicator:	N/A
Groundwater Controls Indicator:	N/A
Significant Non-Complier Universe:	No
Unaddressed Significant Non-Complier Universe:	No
Addressed Significant Non-Complier Universe:	No
Significant Non-Complier With a Compliance Schedule Universe:	No
Handler Date of Last Change:	20221102
Recognized Trader-Importer:	No
Recognized Trader-Exporter:	No
Importer of Spent Lead Acid Batteries:	No
Exporter of Spent Lead Acid Batteries:	No
Recycler Activity Without Storage:	No
Manifest Broker:	No
Sub-Part P Indicator:	No

Handler - Owner Operator:

Owner/Operator Indicator:	Operator
Owner/Operator Name: KHAI CU	
Legal Status:	Other
Owner/Operator Address:	1011 S STIMSON AVE
Owner/Operator City,State,Zip:	CITY OF INDUSTRY, CA 91745
Owner/Operator Telephone:	626-893-0658
Owner/Operator Indicator:	Owner
Owner/Operator Name: JULIE HA	
Legal Status:	Other
Owner/Operator Address:	1011 S STIMSON AVE
Owner/Operator City,State,Zip:	CITY OF INDUSTRY, CA 91745

MICRODOT PRODUCTIONS (Continued) **1027469910**

Owner/Operator Telephone: 626-435-5734

Historic Generators:
Receive Date: 20221102
Handler Name: MICRODOT PRODUCTIONS
Federal Waste Generator Description: Not a generator, verified
Large Quantity Handler of Universal Waste: No
Recognized Trader Importer: No
Recognized Trader Exporter: No
Spent Lead Acid Battery Importer: No
Spent Lead Acid Battery Exporter: No
Current Record: Yes
Non Storage Recycler Activity: No
Electronic Manifest Broker: No

List of NAICS Codes and Descriptions:
NAICS Code: 56299
NAICS Description: ALL OTHER WASTE MANAGEMENT SERVICES

Facility Has Received Notices of Violations:
Violations: No Violations Found

Evaluation Action Summary:
Evaluations: No Evaluations Found

H93 **BRYAN PRESS** **CPS-SLIC** **S106764808**
WNW **1011 STIMSON AVE.** **WIP** **N/A**
1/8-1/4 **CITY OF INDUSTRY, CA 91745**
0.160 mi.
845 ft. **Site 5 of 10 in cluster H**

Relative:
Lower

Actual:
343 ft.

CPS-SLIC:
Name: BRYAN PRESS
Address: 1011 STIMSON AVE.
City,State,Zip: CITY OF INDUSTRY, CA 91745
Region: STATE
Facility Status: **Completed - Case Closed**
Status Date: 05/11/1988
Global Id: T10000015543
Lead Agency: LOS ANGELES RWQCB (REGION 4)
Latitude: 34.00948
Longitude: -117.95606
Case Type: Cleanup Program Site
Case Worker: WIP
RB Case Number: 105.0045
EPA Region: 9
Cuf Case: NO
Begin Date: 01/01/1985
No Further Action Date: 05/11/1988
CA Water Watershed Name: San Gabriel River - Upper San Gabriel (405.20)
Dwr Groundwater Subbasin Name: San Gabriel Valley (4-013)
CA Enviroscreen 3 Score: 86-90%
CA Enviroscreen 4 Score: 90-95%
Military DOD Site: No
RWQCB Region: LOS ANGELES RWQCB (REGION 4)

BRYAN PRESS (Continued) **S106764808**

Click here to access the California GeoTracker records for this facility:

WIP:

Name:	BRYAN PRESS
Address:	1011 Stimson Ave
City,State,Zip:	CITY OF INDUSTRY (CORPORATE NAME INDUSTRY), CA 91745
Region:	4
File Number:	105.0045
File Status:	**Historical**
Staff:	DKOO
Facility Suite:	Not reported

H94 **BRYAN PRESS** **RCRA-SQG** **1000857825**
WNW **1011 S STIMSON AVE** **CAD983672734**
1/8-1/4 **CITY OF INDUSTRY, CA 91745**
0.160 mi.
845 ft. **Site 6 of 10 in cluster H**

Relative:
Lower

Actual:
343 ft.

RCRA Listings:

Date Form Received by Agency:	19930810
Handler Name:	Bryan Press
Handler Address:	S Stimson Ave
Handler City,State,Zip:	CITY OF INDUSTRY, CA 91745-1630
EPA ID:	CAD983672734
Contact Name:	SHERI JAN BRYAN
Contact Address:	1011 S STIMSON AVE
Contact City,State,Zip:	CITY OF INDUSTRY, CA 91745-1630
Contact Telephone:	818-961-9257
EPA Region:	09
Land Type:	Private
Federal Waste Generator Description:	Small Quantity Generator
Active Site Indicator:	Handler Activities
Mailing Address:	S STIMSON AVE
Mailing City,State,Zip:	CITY OF INDUSTRY, CA 91745-1630
Owner Name:	Kenneth G Bryan
Owner Type:	Private
Short-Term Generator Activity:	No
Importer Activity:	No
Mixed Waste Generator:	No
Transporter Activity:	No
Transfer Facility Activity:	No
Recycler Activity with Storage:	No
Small Quantity On-Site Burner Exemption:	No
Smelting Melting and Refining Furnace Exemption:	No
Underground Injection Control:	No
Off-Site Waste Receipt:	No
Universal Waste Indicator:	No
Universal Waste Destination Facility:	No
Federal Universal Waste:	No
Active Site State-Reg Handler:	---
Hazardous Secondary Material Indicator:	N
2018 GPRA Permit Baseline:	Not on the Baseline
2018 GPRA Renewals Baseline:	Not on the Baseline
202 GPRA Corrective Action Baseline:	No
Subject to Corrective Action Universe:	No
Non-TSDFs Where RCRA CA has Been Imposed Universe:	No

BRYAN PRESS (Continued) **1000857825**

Corrective Action Priority Ranking:	No NCAPS ranking
Environmental Control Indicator:	No
Institutional Control Indicator:	No
Human Exposure Controls Indicator:	N/A
Groundwater Controls Indicator:	N/A
Significant Non-Complier Universe:	No
Unaddressed Significant Non-Complier Universe:	No
Addressed Significant Non-Complier Universe:	No
Significant Non-Complier With a Compliance Schedule Universe:	No
Handler Date of Last Change:	20000915
Recognized Trader-Importer:	No
Recognized Trader-Exporter:	No
Importer of Spent Lead Acid Batteries:	No
Exporter of Spent Lead Acid Batteries:	No
Recycler Activity Without Storage:	No
Manifest Broker:	No
Sub-Part P Indicator:	No

Handler - Owner Operator:

Owner/Operator Indicator:	Owner
Owner/Operator Name: KENNETH G BRYAN	
Legal Status:	Private
Owner/Operator Address:	1011 S STIMSON AVE
Owner/Operator City,State,Zip:	CITY OF INDUSTRY, CA 91745-1630
Owner/Operator Telephone:	818-961-9257

Historic Generators:

Receive Date:	19930810
Handler Name: BRYAN PRESS	
Federal Waste Generator Description:	Small Quantity Generator
Large Quantity Handler of Universal Waste:	No
Recognized Trader Importer:	No
Recognized Trader Exporter:	No
Spent Lead Acid Battery Importer:	No
Spent Lead Acid Battery Exporter:	No
Current Record:	Yes

List of NAICS Codes and Descriptions:

NAICS Codes:	No NAICS Codes Found

Facility Has Received Notices of Violations:

Violations:	No Violations Found

Evaluation Action Summary:

Evaluations:	No Evaluations Found

H95 WNW 1/8-1/4 0.160 mi. 845 ft. | **BRYAN PRESS**
1011 S STIMSON AVE
CITY OF INDUSTRY, CA 91745

Site 7 of 10 in cluster H

HWTS **S123618282**
HAZNET **N/A**

Relative: Lower

Actual: 343 ft.

HWTS:

Name:	MICRODOT PRODUCTIONS
Address:	1011 S STIMSON AVE
City,State,Zip:	CITY OF INDUSTRY, CA 91745
EPA ID:	CAL000474366
Inactive Date:	06/30/2023
Create Date:	11/02/2022
Mailing Address:	1011 S STIMSON AVE
Mailing City,State,Zip:	CITY OF INDUSTRY, CA 91745
Owner Name:	JULIE HA
Owner Address:	1011 S STIMSON AVE
Owner City,State,Zip:	CITY OF INDUSTRY, CA 91745
Contact Name:	KHAI CU
Contact Address:	1011 S STIMSON AVE
City,State,Zip:	CITY OF INDUSTRY, CA 91745
Facility Status:	Inactive
Facility Type:	Permanent
Category:	State
Latitude:	34.009364980000001
Longitude:	-117.95578343

Name:	BRYAN PRESS
Address:	1011 S STIMSON AVE
City,State,Zip:	CITY OF INDUSTRY, CA 91745
EPA ID:	CAL000107910
Inactive Date:	06/30/2021
Create Date:	04/22/1993
Mailing Address:	1011 S STIMSON AVE
Mailing City,State,Zip:	CITY OF INDUSTRY, CA 917451630
Owner Name:	BRYAN ENTERPRISES INC
Owner Address:	1011 S STIMSON AVE
Owner City,State,Zip:	CITY OF INDUSTRY, CA 917451630
Contact Name:	LAURA BRYAN
Contact Address:	1011 S STIMSON AVE
City,State,Zip:	CITY OF INDUSTRY, CA 91745
Facility Status:	Inactive
Facility Type:	PERMANENT
Category:	STATE
Latitude:	34.009612
Longitude:	-117.95567

NAICS:

EPA ID:	CAL000107910
Create Date:	2009-04-06 09:00:34.157
NAICS Code:	323110
NAICS Description:	Commercial Lithographic Printing
Issued EPA ID Date:	1993-04-22 00:00:00
Facility Name:	BRYAN PRESS
Facility Address:	1011 S STIMSON AVE
Facility City:	CITY OF INDUSTRY
Facility State:	CA
Facility Zip:	917451630

EPA ID:	CAL000107910

BRYAN PRESS (Continued) **S123618282**

Create Date:	2004-10-20 10:23:57.043
NAICS Code:	323114
NAICS Description:	Quick Printing
Issued EPA ID Date:	1993-04-22 00:00:00
Facility Name:	BRYAN PRESS
Facility Address:	1011 S STIMSON AVE
Facility City:	CITY OF INDUSTRY
Facility State:	CA
Facility Zip:	917451630

Name:	BRYAN PRESS
Address:	1011 S STIMSON AVE
City,State,Zip:	CITY OF INDUSTRY, CA 91745
EPA ID:	CAD983672734
Inactive Date:	06/30/1998
Create Date:	12/08/1995
Mailing Address:	1011 S STIMSON AVE
Mailing City,State,Zip:	HACIENDA HEIGHTS, CA 917451630
Owner Name:	KENNETH G BRYAN
Owner Address:	1011 S STIMSON AVE
Owner City,State,Zip:	HACIENDA HEIGHTS, CA 917451630
Contact Name:	KENNETH G BRYAN
Contact Address:	INACT PER 98VQ FINAL NOTICE
City,State,Zip:	HACIENDA HEIGHTS, CA 917451630
Facility Status:	Inactive
Facility Type:	PERMANENT
Category:	FEDERAL
Latitude:	34.008981
Longitude:	-117.955877

HAZNET:

Name:	BRYAN PRESS
Address:	1011 S STIMSON AVE
City,State,Zip:	CITY OF INDUSTRY, CA 917451630
Contact:	LAURA BRYAN
Telephone:	6269619257
Mailing Address:	1011 S STIMSON AVE
Year:	2020
Gepaid:	CAL000107910
TSD EPA ID:	NED981723513
CA Waste Code:	352 - Other organic solids
Disposal Method:	H040 - Incineration--Thermal Destruction Other Than Use As A Fuel
Tons:	0.05
Year:	2018
Gepaid:	CAL000107910
TSD EPA ID:	NED981723513
CA Waste Code:	352 - Other organic solids
Disposal Method:	H040 - Incineration--Thermal Destruction Other Than Use As A Fuel
Tons:	0.07500
Year:	2009
Gepaid:	CAL000107910
TSD EPA ID:	TXD077603371
CA Waste Code:	343 - Unspecified organic liquid mixture

BRYAN PRESS (Continued) **S123618282**

Disposal Method:	H061 - Fuel Blending Prior To Energy Recovery At Another Site
Tons:	0.05
Year:	2008
Gepaid:	CAL000107910
TSD EPA ID:	TXD077603371
CA Waste Code:	343 - Unspecified organic liquid mixture
Disposal Method:	H061 - Fuel Blending Prior To Energy Recovery At Another Site
Tons:	0.1
Year:	2007
Gepaid:	CAL000107910
TSD EPA ID:	CAT000613976
CA Waste Code:	213 - Hydrocarbon solvents (benzene, hexane, Stoddard, Etc.)
Disposal Method:	H141 - Storage, Bulking, And/Or Transfer Off Site--No Treatment/Reovery (H010-H129) Or (H131-H135)
Tons:	0.0834
Year:	2007
Gepaid:	CAL000107910
TSD EPA ID:	TXD077603371
CA Waste Code:	343 - Unspecified organic liquid mixture
Disposal Method:	H061 - Fuel Blending Prior To Energy Recovery At Another Site
Tons:	0.05
Year:	2007
Gepaid:	CAL000107910
TSD EPA ID:	CAT000613893
CA Waste Code:	213 - Hydrocarbon solvents (benzene, hexane, Stoddard, Etc.)
Disposal Method:	H141 - Storage, Bulking, And/Or Transfer Off Site--No Treatment/Reovery (H010-H129) Or (H131-H135)
Tons:	0.0417
Year:	2006
Gepaid:	CAL000107910
TSD EPA ID:	CAT000613976
CA Waste Code:	213 - Hydrocarbon solvents (benzene, hexane, Stoddard, Etc.)
Disposal Method:	H01 - Transfer Station
Tons:	0.13344
Year:	2006
Gepaid:	CAL000107910
TSD EPA ID:	TXD077603371
CA Waste Code:	343 - Unspecified organic liquid mixture
Disposal Method:	H061 - Fuel Blending Prior To Energy Recovery At Another Site
Tons:	0.1
Year:	2006
Gepaid:	CAL000107910
TSD EPA ID:	CAT000613976
CA Waste Code:	213 - Hydrocarbon solvents (benzene, hexane, Stoddard, Etc.)
Disposal Method:	H141 - Storage, Bulking, And/Or Transfer Off Site--No Treatment/Reovery (H010-H129) Or (H131-H135)
Tons:	0.0417

BRYAN PRESS (Continued) **S123618282**

Click this hyperlink while viewing on your computer to access
5 additional CA HAZNET: record(s) in the EDR Site Report.

Additional Information:

Year:	2020
Shipment Date:	3/19/2020
Shipment Date:	3/19/2020
Receipt Date:	4/2/2020
Manifest Number:	007434039SKS
Generator EPA ID:	CAL000107910
Name:	BRYAN PRESS INC
Address:	1011 S STIMSON AVE
City,State,Zip:	CITY OF INDUSTRY, CA 91745
Contact:	Randy Bryan
Contact Telephone:	626-961-9257
Contact Email:	randy@bryanpress.com
Transporter 1 EPA ID:	TXR000081205
Transporter Name:	Safety-Kleen Systems, Inc.
Transporter 2 EPA ID:	MAD039322250
Transporter Name 2:	Clean Harbors Environmental Services, Inc.
TSDF EPA ID:	NED981723513
TSDF Name:	Clean Harbors Environmental Services, Inc.
TSDF Address 1:	2247 South Highway 71
TSDF City,State,Zip:	Kimball, NE 69145
Waste Code Description:	352 - Not reported
RCRA Code:	D001,D005,D006,
Meth Code:	H040 - Not reported
Quantity Tons:	0.05
Waste Quantity:	100
Quantity Unit:	P

Additional Information:

Year:	2018
EM Manifest ID:	006476308SKS20180315_D_1
Shipment Date:	3/16/2018
Shipment Date:	3/16/2018
Receipt Date:	3/26/2018
Manifest Number:	006476308SKS
Generator EPA ID:	CAL000107910
Name:	BRYAN PRESS INC
Transporter 1 EPA ID:	TXR000081205
Transporter 2 EPA ID:	MAD039322250
TSDF EPA ID:	NED981723513
TSDF Name:	CLEAN HARBORS ENVIRONMENTAL SERVICES IN
Waste Code Description:	- Not reported
Meth Code:	- Not reported

Federal:

Year:	2018
EM Manifest ID:	006476308SKS20180315_D_1
Generator EPA ID:	CAL000107910
Shipment Date:	2018-03-16
Manifest Number:	006476308SKS
Line Number:	1
Method Code:	H040
Quantity Tons:	0.07500

BRYAN PRESS (Continued) **S123618282**

Quantity Waste:	150.000000
Quantity Unit:	P
Number of Containers:	1
Type of Container:	NULL
Quantity Type:	NULL
Federal Code:	D001

Year:	2018
EM Manifest ID:	006476308SKS20180315_D_1
Generator EPA ID:	CAL000107910
Shipment Date:	2018-03-16
Manifest Number:	006476308SKS
Line Number:	1
Method Code:	H040
Quantity Tons:	0.07500
Quantity Waste:	150.000000
Quantity Unit:	P
Number of Containers:	1
Type of Container:	NULL
Quantity Type:	NULL
Federal Code:	D005

Year:	2018
EM Manifest ID:	006476308SKS20180315_D_1
Generator EPA ID:	CAL000107910
Shipment Date:	2018-03-16
Manifest Number:	006476308SKS
Line Number:	1
Method Code:	H040
Quantity Tons:	0.07500
Quantity Waste:	150.000000
Quantity Unit:	P
Number of Containers:	1
Type of Container:	NULL
Quantity Type:	NULL
Federal Code:	D006

Year:	2018
EM Manifest ID:	006476308SKS20180315_D_1
Generator EPA ID:	CAL000107910
Shipment Date:	2018-03-16
Manifest Number:	006476308SKS
Line Number:	1
Method Code:	H040
Quantity Tons:	0.07500
Quantity Waste:	150.000000
Quantity Unit:	P
Number of Containers:	1
Type of Container:	NULL
Quantity Type:	NULL
Federal Code:	F003

Year:	2018
EM Manifest ID:	006476308SKS20180315_D_1
Generator EPA ID:	CAL000107910
Shipment Date:	2018-03-16
Manifest Number:	006476308SKS

BRYAN PRESS (Continued) **S123618282**

Line Number:	1
Method Code:	H040
Quantity Tons:	0.07500
Quantity Waste:	150.000000
Quantity Unit:	P
Number of Containers:	1
Type of Container:	NULL
Quantity Type:	NULL
Federal Code:	F005

State:

Year:	2018
EM Manifest ID:	006476308SKS20180315_D_1
Generator EPA ID:	CAL000107910
Shipment Date:	2018-03-16
Manifest Number:	006476308SKS
Line Number:	1
Method Code:	H040
Quantity Tons:	0.07500
Quantity Waste:	150.000000
Quantity Unit:	P
Number of Containers:	1
Type of Container:	NULL
Quantity Type:	NULL
State Code:	352

Additional Information:

Year:	2009
Gen EPA ID:	CAL000107910
Shipment Date:	20090511
Creation Date:	9/30/2009 18:30:08
Receipt Date:	20090526
Manifest ID:	001537794SKS
Trans EPA ID:	TXR000050930
Trans Name:	SAFETY-KLEEN SYSTEMS INC
Trans 2 EPA ID:	OKD981588791
Trans 2 Name:	TRIAD TRANSPORT
TSDF EPA ID:	TXD077603371
Trans Name:	SAFETY-KLEEN SYSTEMS INC
Waste Code Description:	343 - Unspecified organic liquid mixture
Meth Code:	H061 - Fuel Blending Prior To Energy Recovery At Another Site
Quantity Tons:	0.05
Waste Quantity:	100
Quantity Unit:	P

Additional Information:

Year:	2008
Gen EPA ID:	CAL000107910
Shipment Date:	20080925
Creation Date:	2/4/2009 18:30:08
Receipt Date:	20081005
Manifest ID:	001065559SKS
Trans EPA ID:	TXR000050930

BRYAN PRESS (Continued) **S123618282**

Trans Name:	SAFETY-KLEEN SYSTEMS INC
Trans 2 EPA ID:	OKD981588791
Trans 2 Name:	TRIAD TRANSPORT INC
TSDF EPA ID:	TXD077603371
Trans Name:	SAFETY-KLEEN SYSTEMS INC
Waste Code Description:	343 - Unspecified organic liquid mixture
Meth Code:	H061 - Fuel Blending Prior To Energy Recovery At Another Site
Quantity Tons:	0.05
Waste Quantity:	100
Quantity Unit:	P
Shipment Date:	20080321
Creation Date:	8/7/2008 18:30:28
Receipt Date:	20080331
Manifest ID:	000569549SKS
Trans EPA ID:	TXR000050930
Trans Name:	SAFETY-KLEEN SYSTEMS INC
Trans 2 EPA ID:	OKD981588791
Trans 2 Name:	TRIAD TRANSPORT INC
TSDF EPA ID:	TXD077603371
Trans Name:	SAFETY-KLEEN SYSTEMS INC
Waste Code Description:	343 - Unspecified organic liquid mixture
Meth Code:	H061 - Fuel Blending Prior To Energy Recovery At Another Site
Quantity Tons:	0.05
Waste Quantity:	100
Quantity Unit:	P

Additional Information:

Year:	2007
Gen EPA ID:	CAL000107910
Shipment Date:	20071109
Creation Date:	4/16/2008 18:30:18
Receipt Date:	20071114
Manifest ID:	000819762SKS
Trans EPA ID:	TXR000050930
Trans Name:	SAFETY-KLEEN SYSTEMS INC
TSDF EPA ID:	CAT000613976
Trans Name:	SAFETY-KLEEN SYSTEMS INC
Waste Code Description:	213 - Hydrocarbon solvents (benzene, hexane, Stoddard, etc.
RCRA Code:	D039
Meth Code:	H141 - Storage, Bulking, And/Or Transfer Off Site--No Treatment/Reovery (H010-H129) Or (H131-H135)
Quantity Tons:	0.0417
Waste Quantity:	10
Quantity Unit:	G
Shipment Date:	20070810
Creation Date:	3/4/2008 18:30:34
Receipt Date:	20070821
Manifest ID:	000151102SKS
Trans EPA ID:	TXR000050930
Trans Name:	SAFETY-KLEEN SYSTEMS INC
Trans 2 EPA ID:	OKD981588791
Trans 2 Name:	TRIAD TRANSPORT INC
TSDF EPA ID:	TXD077603371
Trans Name:	SAFETY-KLEEN SYSTEMS INC

BRYAN PRESS (Continued) **S123618282**

Waste Code Description:	343 - Unspecified organic liquid mixture
Meth Code:	H061 - Fuel Blending Prior To Energy Recovery At Another Site
Quantity Tons:	0.05
Waste Quantity:	100
Quantity Unit:	P
Shipment Date:	20070710
Creation Date:	2/5/2008 18:30:06
Receipt Date:	20070717
Manifest ID:	000452165SKS
Trans EPA ID:	TXR000050930
Trans Name:	SAFETY-KLEEN SYSTEMS INC
TSDF EPA ID:	CAT000613976
Trans Name:	SAFETY-KLEEN SYSTEMS INC
Waste Code Description:	213 - Hydrocarbon solvents (benzene, hexane, Stoddard, etc.
RCRA Code:	D039
Meth Code:	H141 - Storage, Bulking, And/Or Transfer Off Site--No Treatment/Reovery (H010-H129) Or (H131-H135)
Quantity Tons:	0.0417
Waste Quantity:	10
Quantity Unit:	G
Shipment Date:	20070315
Creation Date:	8/11/2007 18:30:05
Receipt Date:	20070320
Manifest ID:	000393965SKS
Trans EPA ID:	TXR000050930
Trans Name:	SAFETY-KLEEN SYSTEMS INC
TSDF EPA ID:	CAT000613893
Trans Name:	SAFETY-KLEEN SYSTEMS INC
Waste Code Description:	213 - Hydrocarbon solvents (benzene, hexane, Stoddard, etc.
RCRA Code:	D039
Meth Code:	H141 - Storage, Bulking, And/Or Transfer Off Site--No Treatment/Reovery (H010-H129) Or (H131-H135)
Quantity Tons:	0.0417
Waste Quantity:	10
Quantity Unit:	G

Additional Information:

Year:	2006
Gen EPA ID:	CAL000107910
Shipment Date:	20061219
Creation Date:	8/7/2007 18:30:14
Receipt Date:	20070102
Manifest ID:	000187869CEX
Trans EPA ID:	TXR000050930
Trans Name:	SAFETY-KLEEN SYSTEMS INC
Trans 2 EPA ID:	OKD981588791
Trans 2 Name:	TRIAD TRANSPORT
TSDF EPA ID:	TXD077603371
Trans Name:	SAFETY-KLEEN SYSTEMS INC 000618
Waste Code Description:	343 - Unspecified organic liquid mixture
Meth Code:	H061 - Fuel Blending Prior To Energy Recovery At Another Site
Quantity Tons:	0.1
Waste Quantity:	200
Quantity Unit:	P

BRYAN PRESS (Continued) **S123618282**

Shipment Date:	20061113
Creation Date:	3/30/2007 13:33:25
Receipt Date:	20061128
Manifest ID:	000236178CEX
Trans EPA ID:	TXR000050930
Trans Name:	SAFETY-KLEEN SYSTEMS INC
TSDF EPA ID:	CAT000613976
Trans Name:	SAFETY-KLEEN SYSTEMS INC 708805
Waste Code Description:	213 - Hydrocarbon solvents (benzene, hexane, Stoddard, etc.
RCRA Code:	D039
Meth Code:	H141 - Storage, Bulking, And/Or Transfer Off Site--No Treatment/Reovery (H010-H129) Or (H131-H135)
Quantity Tons:	0.0417
Waste Quantity:	10
Quantity Unit:	G

Shipment Date:	20060720
Creation Date:	9/28/2006 18:30:24
Receipt Date:	20060725
Manifest ID:	24878534
Trans EPA ID:	TXR000050930
Trans Name:	SAFETY KLEEN SYSTEMS INC
TSDF EPA ID:	CAT000613976
Trans Name:	SAFETY KLEEN SYSTEMS INC
TSDF Alt EPA ID:	CAT000613976
Waste Code Description:	213 - Hydrocarbon solvents (benzene, hexane, Stoddard, etc.
RCRA Code:	D039
Meth Code:	H01 - Transfer Station
Quantity Tons:	0.06672
Waste Quantity:	16
Quantity Unit:	G

Shipment Date:	20060323
Creation Date:	7/27/2006 18:38:26
Receipt Date:	20060404
Manifest ID:	24621934
Trans EPA ID:	TXR000050930
Trans Name:	SAFETY KLEEN SYSTEMS INC
TSDF EPA ID:	CAT000613976
Trans Name:	SAFETY KLEEN SYSTEMS INC
TSDF Alt EPA ID:	CAT000613976
Waste Code Description:	213 - Hydrocarbon solvents (benzene, hexane, Stoddard, etc.
RCRA Code:	D039
Meth Code:	H01 - Transfer Station
Quantity Tons:	0.06672
Waste Quantity:	16
Quantity Unit:	G

Additional Information:

Year:	2005
Gen EPA ID:	CAL000107910

Shipment Date:	20051122
Creation Date:	3/14/2007 18:30:14
Receipt Date:	20021128
Manifest ID:	24606009

BRYAN PRESS (Continued) **S123618282**

Trans EPA ID:	TXR000050930
Trans Name:	SAFETY-KLEEN SYSTEMS INC
TSDF EPA ID:	CAT000613976
Trans Name:	SAFETY-KLEEN SYSTEMS INC
TSDF Alt EPA ID:	CAT000613976
Waste Code Description:	213 - Hydrocarbon solvents (benzene, hexane, Stoddard, etc.
RCRA Code:	D039
Meth Code:	H01 - Transfer Station
Quantity Tons:	0.0834
Waste Quantity:	20
Quantity Unit:	G
Shipment Date:	20050720
Creation Date:	10/27/2005 10:10:50
Receipt Date:	20050726
Manifest ID:	23673611
Trans EPA ID:	TXR000050930
Trans Name:	SAFETY-KLEEN SYSTEMS INC
TSDF EPA ID:	CAT000613976
Trans Name:	SAFETY-KLEEN SYSTEMS INC
TSDF Alt EPA ID:	CAT000613976
Waste Code Description:	213 - Hydrocarbon solvents (benzene, hexane, Stoddard, etc.
RCRA Code:	D039
Meth Code:	H01 - Transfer Station
Quantity Tons:	0.0834
Waste Quantity:	20
Quantity Unit:	G
Shipment Date:	20050322
Creation Date:	6/2/2005 18:31:52
Receipt Date:	20050329
Manifest ID:	23667469
Trans EPA ID:	TXR000050930
Trans Name:	SAFETY-KLEEN SYSTEMS INC
TSDF EPA ID:	CAT000613976
Trans Name:	SAFETY-KLEEN SYSTEMS INC
TSDF Alt EPA ID:	CAT000613976
Waste Code Description:	213 - Hydrocarbon solvents (benzene, hexane, Stoddard, etc.
RCRA Code:	D039
Meth Code:	H01 - Transfer Station
Quantity Tons:	0.0834
Waste Quantity:	20
Quantity Unit:	G

Additional Information:

Year:	2004
Gen EPA ID:	CAL000107910
Shipment Date:	20041115
Creation Date:	1/20/2005 18:31:32
Receipt Date:	20041123
Manifest ID:	23725590
Trans EPA ID:	TXR000050930
Trans Name:	SAFETY-KLEEN SYSTEMS INC
TSDF EPA ID:	CAT000613976
Trans Name:	SAFETY-KLEEN SYSTEMS INC
TSDF Alt EPA ID:	CAT000613976

BRYAN PRESS (Continued) **S123618282**

Waste Code Description:	213 - Hydrocarbon solvents (benzene, hexane, Stoddard, etc.
RCRA Code:	D039
Meth Code:	H01 - Transfer Station
Quantity Tons:	0.06672
Waste Quantity:	16
Quantity Unit:	G
Shipment Date:	20040714
Creation Date:	11/1/2004 12:36:11
Receipt Date:	20040719
Manifest ID:	23517611
Trans EPA ID:	TXR000050930
Trans Name:	SAFETY-KLEEN SYSTEMS INC
TSDF EPA ID:	CAT000613976
Trans Name:	SAFETY-KLEEN SYSTEMS INC
TSDF Alt EPA ID:	CAT000613976
Waste Code Description:	213 - Hydrocarbon solvents (benzene, hexane, Stoddard, etc.
RCRA Code:	D039
Meth Code:	H01 - Transfer Station
Quantity Tons:	0.06672
Waste Quantity:	16
Quantity Unit:	G
Shipment Date:	20040311
Creation Date:	8/23/2004 8:25:08
Receipt Date:	20040312
Manifest ID:	23472297
Trans EPA ID:	TXR000050930
Trans Name:	SAFETY-KLEEN SYSTEMS INC
TSDF EPA ID:	CAT000613976
Trans Name:	SAFETY-KLEEN SYSTEMS INC
TSDF Alt EPA ID:	CAT000613976
Waste Code Description:	213 - Hydrocarbon solvents (benzene, hexane, Stoddard, etc.
RCRA Code:	D039
Meth Code:	H01 - Transfer Station
Quantity Tons:	0.06672
Waste Quantity:	16
Quantity Unit:	G

Additional Information:

Year:	2003
Gen EPA ID:	CAL000107910
Shipment Date:	20031110
Creation Date:	8/9/2004 8:46:56
Receipt Date:	20031119
Manifest ID:	22791469
Trans EPA ID:	TXR000050930
Trans Name:	SAFETY-KLEEN SYSTEMS INC
TSDF EPA ID:	CAT000613976
Trans Name:	SAFETY KLEEN SYSTEMS INC
TSDF Alt EPA ID:	CAT000613976
Waste Code Description:	213 - Hydrocarbon solvents (benzene, hexane, Stoddard, etc.
RCRA Code:	D039
Meth Code:	H01 - Transfer Station
Quantity Tons:	0.06255
Waste Quantity:	15

BRYAN PRESS (Continued) **S123618282**

Quantity Unit:	G
Shipment Date:	20030711
Creation Date:	7/23/2004 9:16:48
Receipt Date:	20030717
Manifest ID:	22881040
Trans EPA ID:	TXR000050930
TSDF EPA ID:	CAT000613976
TSDF Alt EPA ID:	CAT000613976
Waste Code Description:	213 - Hydrocarbon solvents (benzene, hexane, Stoddard, etc.
RCRA Code:	D039
Meth Code:	H01 - Transfer Station
Quantity Tons:	0.06255
Waste Quantity:	15
Quantity Unit:	G
Shipment Date:	20030312
Creation Date:	5/9/2007 18:30:14
Receipt Date:	20030318
Manifest ID:	22441800
Trans EPA ID:	TXR000050930
TSDF EPA ID:	CAT000613976
TSDF Alt EPA ID:	CAT000613976
Waste Code Description:	213 - Hydrocarbon solvents (benzene, hexane, Stoddard, etc.
RCRA Code:	D039
Meth Code:	H01 - Transfer Station
Quantity Tons:	0.06255
Waste Quantity:	15
Quantity Unit:	G

Additional Information:

Year:	2002
Gen EPA ID:	CAL000107910
Shipment Date:	20021104
Creation Date:	2/21/2003 10:41:38
Receipt Date:	20021107
Manifest ID:	22137998
Trans EPA ID:	SCR000075150
TSDF EPA ID:	CAT000613976
Waste Code Description:	213 - Hydrocarbon solvents (benzene, hexane, Stoddard, etc.
RCRA Code:	D039
Meth Code:	H01 - Transfer Station
Quantity Tons:	0.06255
Waste Quantity:	15
Quantity Unit:	G
Shipment Date:	20020701
Creation Date:	3/13/2003 18:31:17
Receipt Date:	20020703
Manifest ID:	21732273
Trans EPA ID:	SCR000075150
TSDF EPA ID:	CAT000613976
Waste Code Description:	213 - Hydrocarbon solvents (benzene, hexane, Stoddard, etc.
RCRA Code:	D039
Meth Code:	H01 - Transfer Station
Quantity Tons:	0.06255

BRYAN PRESS (Continued) **S123618282**

Waste Quantity:	15
Quantity Unit:	G
Shipment Date:	20020225
Creation Date:	7/8/2002 18:31:16
Receipt Date:	20020227
Manifest ID:	21496896
Trans EPA ID:	SCR000075150
TSDF EPA ID:	CAT000613976
Waste Code Description:	213 - Hydrocarbon solvents (benzene, hexane, Stoddard, etc.
RCRA Code:	D039
Meth Code:	H01 - Transfer Station
Quantity Tons:	0.06255
Waste Quantity:	15
Quantity Unit:	G

H96 **BRYAN PRESS** **RCRA NonGen / NLR** **1024791578**
WNW **1011 S STIMSON AVE** **E MANIFEST** **CAL000107910**
1/8-1/4 **CITY OF INDUSTRY, CA 91745**
0.160 mi.
845 ft. **Site 8 of 10 in cluster H**

Relative:
Lower

Actual:
343 ft.

RCRA Listings:

Date Form Received by Agency:	19930422
Handler Name:	Bryan Press
Handler Address:	1011 S Stimson Ave
Handler City,State,Zip:	CITY OF INDUSTRY, CA 91745-1630
EPA ID:	CAL000107910
Contact Name:	SHERI JAN BRYAN
Contact Address:	1011 S STIMSON AVE
Contact City,State,Zip:	CITY OF INDUSTRY, CA 91745
Contact Telephone:	626-961-9257
Contact Fax:	626-336-0786
Contact Email:	LAURA@BRYANPRESS.COM
EPA Region:	09
Federal Waste Generator Description:	Not a generator, verified
Active Site Indicator:	Handler Activities
Mailing Address:	1011 S STIMSON AVE
Mailing City,State,Zip:	CITY OF INDUSTRY, CA 91745-1630
Owner Name:	Bryan Enterprises Inc
Owner Type:	Other
Operator Name:	Sheri Jan Bryan
Operator Type:	Other
Short-Term Generator Activity:	No
Importer Activity:	No
Mixed Waste Generator:	No
Transporter Activity:	No
Transfer Facility Activity:	No
Recycler Activity with Storage:	No
Small Quantity On-Site Burner Exemption:	No
Smelting Melting and Refining Furnace Exemption:	No
Underground Injection Control:	No
Off-Site Waste Receipt:	No
Universal Waste Indicator:	Yes
Universal Waste Destination Facility:	Yes
Federal Universal Waste:	No
Active Site State-Reg Handler:	---
Hazardous Secondary Material Indicator:	N

BRYAN PRESS (Continued) **1024791578**

2018 GPRA Permit Baseline:	Not on the Baseline
2018 GPRA Renewals Baseline:	Not on the Baseline
202 GPRA Corrective Action Baseline:	No
Subject to Corrective Action Universe:	No
Non-TSDFs Where RCRA CA has Been Imposed Universe:	No
Corrective Action Priority Ranking:	No NCAPS ranking
Environmental Control Indicator:	No
Institutional Control Indicator:	No
Human Exposure Controls Indicator:	N/A
Groundwater Controls Indicator:	N/A
Significant Non-Complier Universe:	No
Unaddressed Significant Non-Complier Universe:	No
Addressed Significant Non-Complier Universe:	No
Significant Non-Complier With a Compliance Schedule Universe:	No
Handler Date of Last Change:	20180905
Recognized Trader-Importer:	No
Recognized Trader-Exporter:	No
Importer of Spent Lead Acid Batteries:	No
Exporter of Spent Lead Acid Batteries:	No
Recycler Activity Without Storage:	No
Manifest Broker:	No
Sub-Part P Indicator:	No

Handler - Owner Operator:

Owner/Operator Indicator:	Operator
Owner/Operator Name: SHERI JAN BRYAN	
Legal Status:	Other
Owner/Operator Address:	1011 S STIMSON AVE
Owner/Operator City,State,Zip:	CITY OF INDUSTRY, CA 91745
Owner/Operator Telephone:	626-961-9257

Owner/Operator Indicator:	Owner
Owner/Operator Name: BRYAN ENTERPRISES INC	
Legal Status:	Other
Owner/Operator Address:	1011 S STIMSON AVE
Owner/Operator City,State,Zip:	CITY OF INDUSTRY, CA 91745-1630
Owner/Operator Telephone:	626-961-9257

Historic Generators:

Receive Date:	19930422
Handler Name: BRYAN PRESS	
Federal Waste Generator Description:	Not a generator, verified
Large Quantity Handler of Universal Waste:	No
Recognized Trader Importer:	No
Recognized Trader Exporter:	No
Spent Lead Acid Battery Importer:	No
Spent Lead Acid Battery Exporter:	No
Current Record:	Yes

List of NAICS Codes and Descriptions:

NAICS Code:	56299
NAICS Description:	ALL OTHER WASTE MANAGEMENT SERVICES

Facility Has Received Notices of Violations:

BRYAN PRESS (Continued) **1024791578**

Violations: No Violations Found

Evaluation Action Summary:
Evaluations: No Evaluations Found

E MANIFEST:

Manifest Tracking Number:	007434039SKS
Last Updated Date:	20200422
Shipped Date:	20200319
Received Date:	20200402
Manifest Status:	Signed
Submission Type:	DataImage5Copy
Origin Type:	Service
Generator EPA ID:	CAL000107910
Generator Name:	Bryan Press Inc
Generator Mail Street 1:	1011 S STIMSON AVE
Generator Mail City:	CITY OF INDUSTRY
Generator Mail State:	CA
Generator Mail Zip:	91745
Generator Location Street 1:	1011 S Stimson Ave
Generator Location City:	City Of Industry
Generator Location Zip:	91745
Generator Location State:	CA
Generator Contact Company Name:	Bryan Press Inc
Designated Facility EPA ID:	NED981723513
Designated Facility Name:	Clean Harbors Environmental Services, Inc.
Designated Facility Mail Street 2:	2247 South Highway 71
Designated Facility Mail City:	Kimball
Designated Facility Mail Zip:	69145
Designated Facility Mail State:	NE
Designated Facility Location Street 1:	2247 South Highway 71
Designated Facility Location City:	Kimball
Designated Facility Location Zip:	69145
Designated Facility Location State:	NE
Manifest Residue Indicator:	N
Rejection Indicator:	N

Federal Waste:

Manifest Tracking Number:	007434039SKS
Waste Line Number:	1
Federal Waste Code:	D001
Federal Waste:	IGNITABLE WASTE

Manifest Tracking Number:	007434039SKS
Waste Line Number:	1
Federal Waste Code:	D005
Federal Waste:	BARIUM

Manifest Tracking Number:	007434039SKS
Waste Line Number:	1
Federal Waste Code:	D006
Federal Waste:	CADMIUM

Manifest Tracking Number:	007434039SKS
Waste Line Number:	1

BRYAN PRESS (Continued) **1024791578**

Federal Waste Code: D007
Federal Waste: CHROMIUM

Manifest Tracking Number: 007434039SKS
Waste Line Number: 1
Federal Waste Code: D008
Federal Waste: LEAD

Manifest Tracking Number: 007434039SKS
Waste Line Number: 1
Federal Waste Code: D035
Federal Waste: METHYL ETHYL KETONE

Manifest Tracking Number: 007434039SKS
Waste Line Number: 1
Federal Waste Code: F003
Federal Waste: THE FOLLOWING SPENT NONHALOGENATED SOLVENTS: XYLENE, ACETONE, ETHYL ACETATE, ETHYL BENZENE, ETHYL ETHER, METHYL ISOBUTYL KETONE, N-BUTYL ALCOHOL, CYCLOHEXANONE, AND METHANOL; ALL SPENT SOLVENT MIXTURES/BLENDS CONTAINING, BEFORE USE, ONLY THE ABOVE SPENT NONHALOGENATED SOLVENTS; AND ALL SPENT SOLVENT MIXTURES/BLENDS CONTAINING, BEFORE USE, ONE OR MORE OF THE ABOVE NONHALOGENATED SOLVENTS, AND A TOTAL OF TEN PERCENT OR MORE (BY VOLUME) OF ONE OR MORE OF THOSE SOLVENTS LISTED IN F001, F002, F004, AND F005; AND STILL BOTTOMS FROM THE RECOVERY OF THESE SPENT SOLVENTS AND SPENT SOLVENT MIXTURES.

Manifest Tracking Number: 007434039SKS
Waste Line Number: 1
Federal Waste Code: F005
Federal Waste: THE FOLLOWING SPENT NONHALOGENATED SOLVENTS: TOLUENE, METHYL ETHYL KETONE, CARBON DISULFIDE, ISOBUTANOL, PYRIDINE, BENZENE, 2-ETHOXYETHANOL, AND 2-NITROPROPANE; ALL SPENT SOLVENT MIXTURES/BLENDS CONTAINING, BEFORE USE, A TOTAL OF TEN PERCENT OR MORE (BY VOLUME) OF ONE OR MORE OF THE ABOVE NONHALOGENATED SOLVENTS OR THOSE SOLVENTS LISTED IN F001, F002, OR F004; AND STILL BOTTOMS FROM THE RECOVERY OF THESE SPENT SOLVENTS AND SPENT SOLVENT MIXTURES.

State Waste:
Manifest Tracking Number: 007434039SKS
Waste Line Number: 1
State Waste Code Owner: CA
State Waste Code: 352
State Waste: Other organic solids

Transporter:
Manifest Tracking Number: 007434039SKS
Transporter Line Number: 1
Transporter EPA ID: TXR000081205
Transporter Name: Safety-Kleen Systems, Inc.

Manifest Tracking Number: 007434039SKS
Transporter Line Number: 2
Transporter EPA ID: MAD039322250
Transporter Name: Clean Harbors Environmental Services, Inc.

BRYAN PRESS (Continued) **1024791578**

Manifest Tracking Number:	007434039SKS
Transporter Line Number:	3
Transporter EPA ID:	MAD039322250
Transporter Name:	Clean Harbors Environmental Services, Inc.

Waste Line:

Manifest Tracking Number:	007434039SKS
Waste Line Number:	1
U.S. DOT Hazardous Indicator:	Y
U.S. DOT ID Number:	UN1325
U.S. DOT Description:	Un1325, Waste Un1325, Waste Flammable Solids, Organic, N.O.S.,), 4.1, Pg Ii (Paint Solids), 4.1, Pg Iii
Number of Containers:	1
Container Type Code:	DM
Container Type Description:	Metal drums, barrels, kegs
Waste Quantity:	100
Quantity Unit of Measure Code:	P
Quantity Unit of Measure Description:	Pounds
Waste Quantity, in Tons:	0.05
Acute Waste Quantity, in Tons:	0
Non-Acute Waste Quantity, in Tons:	0.05
Waste Quantity, in Kilograms:	45.3515
Acute Waste Quantity, in Kilograms:	0
Non-Acute Waste Quantity, in Kilorgrams:	45.3515
Management Method Code:	H040
Management Method Description:	INCINERATION
Waste Residue Indicator:	N
Quantity Discrepancy Indicator:	N
Waste Type Discrepancy Indicator:	N
EPA Waste Indicator:	Y

H97 **1X BRYAN PRESS** **HWTS** **S124528266**
WNW **1011 SOUTH STIMSON** **N/A**
1/8-1/4 **INDUSTRY, CA 91745**
0.160 mi.
845 ft. **Site 9 of 10 in cluster H**

Relative:
Lower

Actual:
343 ft.

HWTS:

Name:	1X BRYAN PRESS
Address:	1011 SOUTH STIMSON
City,State,Zip:	INDUSTRY, CA 91745
EPA ID:	CAC000207923
Inactive Date:	10/25/2000
Create Date:	09/26/1989
Mailing City,State,Zip:	INDUSTRY, CA 917450000
Owner Name:	BRYAN, KEN
Contact Name:	BRYAN, KEN
Facility Status:	Inactive
Facility Type:	TEMPORARY
Category:	STATE
Latitude:	34.009259
Longitude:	-117.955835

F98 NW 1/8-1/4 0.161 mi. 850 ft. — **RYDER TRUCK RENTAL, INC.** — **UST FINDER RELEASE** — **1029100701** / **N/A**

811 STIMSON AVE. S.
INDUSTRY, CA 91765

Site 24 of 24 in cluster F

Relative: Lower
Actual: 338 ft.

UST FINDER RELEASE:

Object ID:	66585
Lust ID:	CAT0603513264
Name:	RYDER TRUCK RENTAL, INC.
Address:	811 STIMSON AVE. S.
City,State,Zip:	INDUSTRY, CA 91765
Address Match Type:	PointAddress
Status:	No Further Action
Population within 1500ft:	371
Domestic Wells within 1500ft:	0
Land Use:	Developed, High Intensity
Within SPA:	No
Within WHPA:	No
Within 100yr Floodplain:	No
EPA Region:	9
Coordinate Source:	Geocode
X Coord:	-117.95484
Y Coord:	34.01135
Latitude:	34.01135
Longitude:	-117.95484

G99 SE 1/8-1/4 0.170 mi. 895 ft. — **WIN, MAUNG** — **HWTS** — **S123593265** / **HAZNET** — **N/A**

16321 FOLGER ST
HACIENDA HEIGHTS, CA 91745

Site 11 of 13 in cluster G

Relative: Higher
Actual: 363 ft.

HWTS:

Name:	WIN, MAUNG
Address:	16321 FOLGER ST
City,State,Zip:	HACIENDA HEIGHTS, CA 91745
EPA ID:	CAC002748384
Inactive Date:	01/21/2014
Create Date:	10/22/2013
Mailing Address:	16321 FOLGER ST
Mailing City,State,Zip:	HACIENDA HEIGHTS, CA 917452332
Owner Name:	MAUNG WIN
Owner Address:	16321 FOLGER ST
Owner City,State,Zip:	HACIENDA HEIGHTS, CA 917452332
Contact Name:	MAUNG WIN
Contact Address:	16321 FOLGER ST
City,State,Zip:	HACIENDA HEIGHTS, CA 917452332
Facility Status:	Inactive
Facility Type:	TEMPORARY
Category:	STATE
Latitude:	34.00657
Longitude:	-117.950356

HAZNET:

Name:	WIN, MAUNG
Address:	16321 FOLGER ST
City,State,Zip:	HACIENDA HEIGHTS, CA 917452332
Contact:	MAUNG WIN

WIN, MAUNG (Continued) **S123593265**

Telephone:	6265896651
Mailing Address:	16321 FOLGER ST
Year:	2013
Gepaid:	CAC002748384
TSD EPA ID:	AZC950823111
CA Waste Code:	151 - Asbestos containing waste
Disposal Method:	H132 - Landfill Or Surface Impoundment That Will Be Closed As Landfill(To Include On-Site Treatment And/Or Stabilization)
Tons:	1.2

Additional Information:

Year:	2013
Gen EPA ID:	CAC002748384
Shipment Date:	20131029
Creation Date:	3/12/2014 22:15:10
Receipt Date:	20131107
Manifest ID:	011244153JJK
Trans EPA ID:	CAL000160111
Trans Name:	ALLIANCE ENVIRONMENTAL GROUP
Trans 2 EPA ID:	CAR000049064
Trans 2 Name:	ECTI
TSDF EPA ID:	AZC950823111
Trans Name:	LA PAZ COUNTY LANDFILL
Waste Code Description:	151 - Asbestos-containing waste
Meth Code:	H132 - Landfill Or Surface Impoundment That Will Be Closed As Landfill(To Include On-Site Treatment And/Or Stabilization)
Quantity Tons:	0.4
Waste Quantity:	1
Quantity Unit:	Y
Shipment Date:	20131024
Creation Date:	3/7/2014 22:15:07
Receipt Date:	20131104
Manifest ID:	011244121JJK
Trans EPA ID:	CAL000160111
Trans Name:	ALLIANCE ENVIRONMENTAL GROUP
Trans 2 EPA ID:	CAR000049064
Trans 2 Name:	ECTI
TSDF EPA ID:	AZC950823111
Trans Name:	LA PAZ COUNTY LANDFILL
Waste Code Description:	151 - Asbestos-containing waste
Meth Code:	H132 - Landfill Or Surface Impoundment That Will Be Closed As Landfill(To Include On-Site Treatment And/Or Stabilization)
Quantity Tons:	0.8
Waste Quantity:	2
Quantity Unit:	Y

G100 SE 1/8-1/4 0.170 mi. 895 ft. | **MAUNG WIN** | **HWTS** | **S124638664** | **N/A**

16321 FOLGER ST
HACIENDA HEIGHTS, CA 91745

Site 12 of 13 in cluster G

Relative: Higher
Actual: 363 ft.

HWTS:

Name:	MAUNG WIN
Address:	16321 FOLGER ST
City,State,Zip:	HACIENDA HEIGHTS, CA 91745
EPA ID:	CAC002836231
Inactive Date:	02/03/2016
Create Date:	11/03/2015
Mailing Address:	16321 FOLGER ST
Mailing City,State,Zip:	HACIENDA HEIGHTS, CA 917452332
Owner Name:	MAUNG WIN
Owner Address:	16321 FOLGER ST
Owner City,State,Zip:	HACIENDA HEIGHTS, CA 917452332
Contact Name:	MAUNG WIN
Contact Address:	16321 FOLGER ST
City,State,Zip:	HACIENDA HEIGHTS, CA 917452332
Facility Status:	Inactive
Facility Type:	TEMPORARY
Category:	STATE
Latitude:	34.00657
Longitude:	-117.950356

G101 SE 1/8-1/4 0.170 mi. 895 ft. | **MAUNG WIN** | **HWTS HAZNET** | **S123603587** | **N/A**

16321 FOLGER ST.
HACIENDA HEIGHTS, CA 91745

Site 13 of 13 in cluster G

Relative: Higher
Actual: 363 ft.

HWTS:

Name:	MAUNG WIN
Address:	16321 FOLGER ST.
City,State,Zip:	HACIENDA HEIGHTS, CA 91745
EPA ID:	CAC002859165
Inactive Date:	08/02/2016
Create Date:	05/02/2016
Mailing Address:	16321 FOLGER ST.
Mailing City,State,Zip:	HACIENDA HEIGHTS, CA 91745
Owner Name:	MAUNG WIN
Owner Address:	16321 FOLGER ST.
Owner City,State,Zip:	HACIENDA HEIGHTS, CA 91745
Contact Name:	MAUNG WIN
Contact Address:	16321 FOLGER ST.
City,State,Zip:	HACIENDA HEIGHTS, CA 91745
Facility Status:	Inactive
Facility Type:	TEMPORARY
Category:	STATE
Latitude:	34.00657
Longitude:	-117.950356

HAZNET:

Name:	MAUNG WIN
Address:	16321 FOLGER ST.
City,State,Zip:	HACIENDA HEIGHTS, CA 91745
Contact:	MAUNG WIN

MAUNG WIN (Continued) **S123603587**

Telephone:	6265896651
Mailing Address:	16321 FOLGER ST.
Year:	2016
Gepaid:	CAC002859165
TSD EPA ID:	CAD009007626
CA Waste Code:	151 - Asbestos containing waste
Disposal Method:	H132 - Landfill Or Surface Impoundment That Will Be Closed As Landfill(To Include On-Site Treatment And/Or Stabilization)
Tons:	0.23

I102
West
1/8-1/4
0.170 mi.
897 ft.

GOLDEN STATE ENTERPRISES SITE #2705678
16051 EAST GALE AVENUE
CITY OF INDUSTRY, CA 91745

RCRA NonGen / NLR
E MANIFEST

1026489944
CAL000392850

Site 1 of 20 in cluster I

Relative:
Lower

Actual:
345 ft.

RCRA Listings:

Date Form Received by Agency:	20200708
Handler Name:	Gse-Gale-2705678
Handler Address:	16051 Gale Ave
Handler City,State,Zip:	HACIENDA HEIGHTS, CA 91745
EPA ID:	CAL000392850
Contact Name:	LISA THOMPSON
Contact Address:	29501 CANWOOD ST STE 200
Contact City,State,Zip:	AGOURA HILLS, CA 91301
Contact Telephone:	818-366-8984
Contact Fax:	818-206-5715
Contact Email:	LTHOMPSON@GSG.EMAIL
EPA Region:	09
Federal Waste Generator Description:	Not a generator, verified
Mailing Address:	29501 CANWOOD ST STE 200
Mailing City,State,Zip:	AGOURA HILLS, CA 91301-1570
Operator Name:	Golden State Enterprises
Operator Type:	Other
Short-Term Generator Activity:	No
Importer Activity:	No
Mixed Waste Generator:	No
Transporter Activity:	No
Transfer Facility Activity:	No
Recycler Activity with Storage:	No
Small Quantity On-Site Burner Exemption:	No
Smelting Melting and Refining Furnace Exemption:	No
Underground Injection Control:	No
Off-Site Waste Receipt:	No
Universal Waste Indicator:	No
Universal Waste Destination Facility:	No
Federal Universal Waste:	No
Active Site State-Reg Handler:	---
Hazardous Secondary Material Indicator:	N
2018 GPRA Permit Baseline:	Not on the Baseline
2018 GPRA Renewals Baseline:	Not on the Baseline
202 GPRA Corrective Action Baseline:	No
Subject to Corrective Action Universe:	No
Non-TSDFs Where RCRA CA has Been Imposed Universe:	No
Corrective Action Priority Ranking:	No NCAPS ranking
Environmental Control Indicator:	No

GOLDEN STATE ENTERPRISES SITE #2705678 (Continued) **1026489944**

Institutional Control Indicator:	No
Human Exposure Controls Indicator:	N/A
Groundwater Controls Indicator:	N/A
Significant Non-Complier Universe:	No
Unaddressed Significant Non-Complier Universe:	No
Addressed Significant Non-Complier Universe:	No
Significant Non-Complier With a Compliance Schedule Universe:	No
Handler Date of Last Change:	20200709
Recognized Trader-Importer:	No
Recognized Trader-Exporter:	No
Importer of Spent Lead Acid Batteries:	No
Exporter of Spent Lead Acid Batteries:	No
Recycler Activity Without Storage:	No
Manifest Broker:	No
Sub-Part P Indicator:	No

Handler - Owner Operator:

Owner/Operator Indicator:	Owner
Owner/Operator Name: GOLDEN STATE ENTERPRISES	
Legal Status:	Other
Owner/Operator Address:	29501 CANWOOD ST STE 200
Owner/Operator City,State,Zip:	AGOURA HILLS, CA 91301-0000
Owner/Operator Telephone:	818-206-5700

Owner/Operator Indicator:	Operator
Owner/Operator Name: GOLDEN STATE ENTERPRISES	
Legal Status:	Other
Owner/Operator Address:	29501 CANWOOD ST STE 200
Owner/Operator City,State,Zip:	AGOURA HILLS, CA 91301-0000
Owner/Operator Telephone:	818-206-5700

Owner/Operator Indicator:	Operator
Owner/Operator Name: LISA THOMPSON	
Legal Status:	Other
Owner/Operator Address:	29501 CANWOOD ST STE 200
Owner/Operator City,State,Zip:	AGOURA HILLS, CA 91301
Owner/Operator Telephone:	818-366-8984

Historic Generators:

Receive Date:	20200708
Handler Name: GSE-GALE-2705678	
Federal Waste Generator Description:	Not a generator, verified
Large Quantity Handler of Universal Waste:	No
Recognized Trader Importer:	No
Recognized Trader Exporter:	No
Spent Lead Acid Battery Importer:	No
Spent Lead Acid Battery Exporter:	No
Current Record:	Yes
Non Storage Recycler Activity:	No
Electronic Manifest Broker:	No

Receive Date:	20140115
Handler Name: GOLDEN STATE ENTERPRISES SITE #2705678	
Federal Waste Generator Description:	Not a generator, verified
Large Quantity Handler of Universal Waste:	No

GOLDEN STATE ENTERPRISES SITE #2705678 (Continued) **1026489944**

Recognized Trader Importer:	No
Recognized Trader Exporter:	No
Spent Lead Acid Battery Importer:	No
Spent Lead Acid Battery Exporter:	No
Current Record:	No

List of NAICS Codes and Descriptions:

NAICS Code:	44719
NAICS Description:	OTHER GASOLINE STATIONS

Facility Has Received Notices of Violations:

Violations:	No Violations Found

Evaluation Action Summary:

Evaluations:	No Evaluations Found

E MANIFEST:

Manifest Tracking Number:	021591602JJK
Last Updated Date:	20200420
Shipped Date:	20200324
Received Date:	20200327
Manifest Status:	Signed
Submission Type:	DataImage5Copy
Origin Type:	Service
Generator EPA ID:	CAL000392850
Generator Name:	Golden State Enterprises Site #2705678
Generator Mail Street 1:	16051 GALE AVE
Generator Mail City:	CITY OF INDUSTRY
Generator Mail State:	CA
Generator Mail Zip:	91745
Generator Location Street 1:	29501 CANWOOD ST STE 200
Generator Location City:	AGOURA HILLS
Generator Location Zip:	91301
Generator Location State:	CA
Designated Facility EPA ID:	CAT080013352
Designated Facility Name:	World Oil Recycling
Designated Facility Mail Street Number:	2000
Designated Facility Mail Street 1:	CA90222 CA037US 2000
Designated Facility Mail Street 2:	N. ALAMEDA STREET
Designated Facility Mail City:	COMPTON
Designated Facility Mail Zip:	90222
Designated Facility Mail State:	CA
Designated Facility Location Street Number:	2000
Designated Facility Location Street 1:	N. ALAMEDA STREET
Designated Facility Location City:	COMPTON
Designated Facility Location Zip:	90222-0000
Designated Facility Location State:	CA
Manifest Residue Indicator:	N
Rejection Indicator:	N

Manifest Tracking Number:	021591758JJK
Last Updated Date:	20200722
Shipped Date:	20200610
Received Date:	20200612

GOLDEN STATE ENTERPRISES SITE #2705678 (Continued) **1026489944**

Manifest Status:	Signed
Submission Type:	DataImage5Copy
Origin Type:	Web
Generator EPA ID:	CAL000392850
Generator Name:	Gse-Gale-2705678
Generator Mail Street 1:	16051 GALE AVE
Generator Mail City:	HACIENDA HEIGHTS
Generator Mail State:	CA
Generator Mail Zip:	91745
Generator Location Street 1:	29501 CANWOOD ST STE 200
Generator Location City:	AGOURA HILLS
Generator Location Zip:	91301-1570
Generator Location State:	CA
Designated Facility EPA ID:	CAD028409019
Designated Facility Name:	Crosby & Overton
Designated Facility Mail Street Number:	1630
Designated Facility Mail Street 1:	CA90813 CA037US 1630
Designated Facility Mail Street 2:	W. 17TH STREET
Designated Facility Mail City:	LONG BEACH
Designated Facility Mail Zip:	90813
Designated Facility Mail State:	CA
Designated Facility Location Street Number:	1630
Designated Facility Location Street 1:	W. 17TH STREET
Designated Facility Location City:	LONG BEACH
Designated Facility Location Zip:	90813-0000
Designated Facility Location State:	CA
Manifest Residue Indicator:	N
Rejection Indicator:	N

Manifest Tracking Number:	021591759JJK
Last Updated Date:	20200707
Shipped Date:	20200610
Received Date:	20200612
Manifest Status:	Signed
Submission Type:	DataImage5Copy
Origin Type:	Service
Generator EPA ID:	CAL000392850
Generator Name:	Golden State Enterprises Site #2705678
Generator Mail Street 1:	16051 GALE AVE
Generator Mail City:	CITY OF INDUSTRY
Generator Mail State:	CA
Generator Mail Zip:	91745-1606
Generator Location Street 1:	29501 CANWOOD ST STE 200
Generator Location City:	AGOURA HILLS
Generator Location Zip:	91301-1570
Generator Location State:	CA
Designated Facility EPA ID:	CAT080013352
Designated Facility Name:	World Oil Recycling
Designated Facility Mail Street Number:	2000
Designated Facility Mail Street 1:	CA90222 CA037US 2000
Designated Facility Mail Street 2:	N. ALAMEDA STREET
Designated Facility Mail City:	COMPTON
Designated Facility Mail Zip:	90222
Designated Facility Mail State:	CA
Designated Facility Location Street Number:	2000
Designated Facility Location Street 1:	N. ALAMEDA STREET
Designated Facility Location City:	COMPTON

GOLDEN STATE ENTERPRISES SITE #2705678 (Continued) **1026489944**

Designated Facility Location Zip:	90222-0000
Designated Facility Location State:	CA
Manifest Residue Indicator:	N
Rejection Indicator:	N

Manifest Tracking Number:	013215712FLE
Last Updated Date:	20190830
Shipped Date:	20190702
Received Date:	20190717
Manifest Status:	Corrected
Submission Type:	DataImage5Copy
Origin Type:	Service
Generator EPA ID:	CAL000392850
Generator Name:	Golden State Enterprises Site #2705678
Generator Mail Street 1:	16051 EAST GALE AVENUE
Generator Mail City:	CITY OF INDUSTRY
Generator Mail State:	CA
Generator Mail Zip:	91745
Generator Location Street 1:	29501 Canwood Street
Generator Location Street 2:	Suite 200
Generator Location City:	Agoura Hills
Generator Location Zip:	91301
Generator Location State:	CA
Designated Facility EPA ID:	UTD991301748
Designated Facility Name:	Clean Harbors Grassy Mountain Llc
Designated Facility Mail Street 2:	PO Box 22750
Designated Facility Mail City:	Salt Lake City
Designated Facility Mail Zip:	84122
Designated Facility Mail State:	UT
Designated Facility Location Street 1:	PO Box 22750
Designated Facility Location City:	Salt Lake City
Designated Facility Location Zip:	84122
Designated Facility Location State:	UT
Manifest Residue Indicator:	N
Rejection Indicator:	N

Manifest Tracking Number:	013215713FLE
Last Updated Date:	20190827
Shipped Date:	20190702
Received Date:	20190715
Manifest Status:	Corrected
Submission Type:	DataImage5Copy
Origin Type:	Service
Generator EPA ID:	CAL000392850
Generator Name:	Golden State Enterprises Site #2705678
Generator Mail Street 1:	16051 EAST GALE AVENUE
Generator Mail City:	CITY OF INDUSTRY
Generator Mail State:	CA
Generator Mail Zip:	91745
Generator Location Street 1:	29501 Canwood Street
Generator Location Street 2:	Suite 200
Generator Location City:	Agoura Hills
Generator Location Zip:	91301
Generator Location State:	CA
Designated Facility EPA ID:	CAD044429835
Designated Facility Name:	Clean Harbors Wilmington Llc
Designated Facility Mail Street 2:	1737 East Denni Street

GOLDEN STATE ENTERPRISES SITE #2705678 (Continued) **1026489944**

Designated Facility Mail City:	Wilmington
Designated Facility Mail Zip:	90744
Designated Facility Mail State:	CA
Designated Facility Location Street 1:	1737 East Denni Street
Designated Facility Location City:	Wilmington
Designated Facility Location Zip:	90744
Designated Facility Location State:	CA
Manifest Residue Indicator:	N
Rejection Indicator:	N

State Waste:

Manifest Tracking Number:	013215713FLE
Waste Line Number:	1
State Waste Code Owner:	CA
State Waste Code:	352
State Waste:	Other organic solids

Transporter:

Manifest Tracking Number:	013215713FLE
Transporter Line Number:	1
Transporter EPA ID:	MAD039322250
Transporter Name:	Clean Harbors Environmental Services, Inc.
Manifest Tracking Number:	013215713FLE
Transporter Line Number:	2
Transporter EPA ID:	MAD039322250
Transporter Name:	Clean Harbors Environmental Services, Inc.
Manifest Tracking Number:	013215713FLE
Transporter Line Number:	3
Transporter EPA ID:	MAD039322250
Transporter Name:	Clean Harbors Environmental Services, Inc.

Waste Line:

Manifest Tracking Number:	013215713FLE
Waste Line Number:	1
U.S. DOT Hazardous Indicator:	N
Non-Hazardous Waste Description:	NONE, NON-RCRA HAZARDOUS WASTE, SOLID (FILTERS, ABSORBENT), N/A, NONE
Number of Containers:	1
Container Type Code:	DM
Container Type Description:	Metal drums, barrels, kegs
Waste Quantity:	200
Quantity Unit of Measure Code:	P
Quantity Unit of Measure Description:	Pounds
Waste Quantity, in Tons:	0.1
Acute Waste Quantity, in Tons:	0
Non-Acute Waste Quantity, in Tons:	0.1
Waste Quantity, in Kilograms:	90.703
Acute Waste Quantity, in Kilograms:	0
Non-Acute Waste Quantity, in Kilorgrams:	90.703
Management Method Code:	H141
Management Method Description:	STORAGE, BULKING AND/OR TRANSFER OFF SITE
Waste Residue Indicator:	N
Quantity Discrepancy Indicator:	N
Waste Type Discrepancy Indicator:	N
EPA Waste Indicator:	N

I103 **APRO LLC DBA UNITED PACIFIC 0647** **HWTS** **S126396062**
West **16051 E GALE AVE** **HAZNET** **N/A**
1/8-1/4 **INDUSTRY, CA 91745**
0.170 mi.
897 ft. **Site 2 of 20 in cluster I**

Relative:
Lower

Actual:
345 ft.

HWTS:

Name:	APRO LLC DBA UNITED PACIFIC 0647
Address:	16051 E GALE AVE
City,State,Zip:	INDUSTRY, CA 91745
EPA ID:	CAL000454004
Create Date:	04/01/2020
Mailing Address:	4130 COVER ST
Mailing City,State,Zip:	LONG BEACH, CA 90808
Owner Name:	APRO LLC DBA UNITED PACIFIC
Owner Address:	4130 COVER ST
Owner City,State,Zip:	LONG BEACH, CA 90808
Contact Name:	UMANGDEEP SINGH
Contact Address:	4130COVER ST
City,State,Zip:	LONG BEACH, CA 90808
Facility Status:	Active
Facility Type:	PERMANENT
Category:	STATE
Latitude:	34.009092
Longitude:	-117.956295

NAICS:

EPA ID:	CAL000454004
Create Date:	2020-04-01 09:24:20.200
NAICS Code:	447190
NAICS Description:	Other Gasoline Stations
Issued EPA ID Date:	2020-04-01 09:24:20.18300
Facility Name:	APRO LLC DBA UNITED PACIFIC 0647
Facility Address:	16051 E GALE AVE
Facility City:	INDUSTRY
Facility State:	CA
Facility Zip:	91745

HAZNET:

Name:	APRO LLC DBA UNITED PACIFIC 0647
Address:	16051 E GALE AVE
City,State,Zip:	INDUSTRY, CA 91745
Contact:	UMANGDEEP SINGH
Telephone:	5607609121
Mailing Address:	4130 COVER ST
Year:	2021
Gepaid:	CAL000454004
TSD EPA ID:	CAD028409019
CA Waste Code:	352 - Other organic solids
Disposal Method:	H141 - Storage, Bulking, And/Or Transfer Off Site--No Treatment/Reovery (H010-H129) Or (H131-H135)
Tons:	0.0375
Year:	2021
Gepaid:	CAL000454004
TSD EPA ID:	CAD028409019
CA Waste Code:	241 - Tank bottom waste

APRO LLC DBA UNITED PACIFIC 0647 (Continued) **S126396062**

Disposal Method: H135 - Discharge To Sewer/Potw Or Npdes(With Prior Storage--With Or Without Treatment)
Tons: 0.14595

I104 West 1/8-1/4 0.170 mi. 897 ft. | **SERVICE STATION 5493** | **HIST UST** | **S113088677**
16051 E GALE AVE | **HWTS** | **N/A**
CITY OF INDUSTRY, CA 91744 | **HAZNET**

Site 3 of 20 in cluster I

Relative: Lower
Actual: 345 ft.

HIST UST:
Name: SERVICE STATION 5493
Address: 16051 E GALE AVE
City,State,Zip: CITY OF INDUSTRY, CA 91744
File Number: 000290d4
URL: https://documents.geotracker.waterboards.ca.gov/ustpdfs/pdf/000290d4.pdf

Click here for Geo Tracker PDF:

HWTS:
Name: UNITED PACIFIC 0647
Address: 16051 E GALE AVE
City,State,Zip: CITY OF INDUSTRY, CA 91745
EPA ID: CAC003205714
Inactive Date: 02/22/2023
Create Date: 11/23/2022
Mailing Address: 4130 COVER ST.
Mailing City,State,Zip: LONG BEACH, CA 90808
Owner Name: APRO LLC DBA UNITED PACIFIC
Owner Address: 4130 COVER ST.
Owner City,State,Zip: LONG BEACH, CA 90808
Contact Name: TOM ROBINS
Contact Address: 4130 COVER ST.
City,State,Zip: LONG BEACH, CA 90808
Facility Status: Inactive
Facility Type: Temporary
Category: State
Latitude: 34.008873370000003
Longitude: -117.95644145999999

Name: CIRCLE K STORES INC STATION #5678
Address: 16051 E GALE AVE
City,State,Zip: CITY OF INDUSTRY, CA 91744
EPA ID: CAL000169249
Inactive Date: 06/30/2002
Create Date: 04/24/1997
Mailing Address: PO BOX 52085
Mailing City,State,Zip: PHOENIX, AZ 850722085
Owner Name: TOSCO MARKETING
Owner Address: PO BOX 52085
Owner City,State,Zip: PHOENIX, AZ 850722085
Contact Name: HAZMAT SPECIALIST
Contact Address: PO BOX 52085
City,State,Zip: PHOENIX, AZ 850722085

SERVICE STATION 5493 (Continued) **S113088677**

Facility Status:	Inactive
Facility Type:	PERMANENT
Category:	STATE
Latitude:	34.009061
Longitude:	-117.957095

HAZNET:

Name:	CIRCLE K STORES INC STATION #5678
Address:	16051 E GALE AVE
City,State,Zip:	CITY OF INDUSTRY, CA 917440000
Contact:	HAZMAT SPECIALIST
Telephone:	6027284180
Mailing Address:	PO BOX 52085
Year:	2001
Gepaid:	CAL000169249
TSD EPA ID:	CAT080013352
CA Waste Code:	221 - Waste oil and mixed oil
Disposal Method:	R01 - Recycler
Tons:	1.064

Additional Information:

Year:	2001
Gen EPA ID:	CAL000169249
Shipment Date:	20010426
Creation Date:	7/20/2001 0:00:00
Receipt Date:	20010504
Manifest ID:	20838580
Trans EPA ID:	CAT080016116
TSDF EPA ID:	CAT080013352
TSDF Alt EPA ID:	CAT080013352
Waste Code Description:	221 - Waste oil and mixed oil
Meth Code:	R01 - Recycler
Quantity Tons:	1.064
Waste Quantity:	280
Quantity Unit:	G

I105 **GOLDEN STATE ENTERPRISES SITE #2705678** **CERS HAZ WASTE** **S101583963**
West **16051 GALE AVE** **SWEEPS UST** **N/A**
1/8-1/4 **CITY OF INDUSTRY, CA 91745** **CERS TANKS**
0.170 mi. **CA FID UST**
897 ft. **Site 4 of 20 in cluster I** **LOS ANGELES CO. HMS**
HWTS
Relative: **HAZNET**
Lower **CERS**
Actual:
345 ft.

CERS HAZ WASTE:

Name:	UNITED PACIFIC 0647
Address:	16051 E GALE AVE
City,State,Zip:	INDUSTRY, CA 91745
Site ID:	33727
CERS ID:	10285723
CERS Description:	Hazardous Waste Generator

GOLDEN STATE ENTERPRISES SITE #2705678 (Continued) **S101583963**

SWEEPS UST:

Name:	UNOCAL CORP SS 5493
Address:	16051 E GALE AVE
City:	INDUSTRY
Status:	Active
Comp Number:	10018
Number:	9
Board Of Equalization:	44-001057
Referral Date:	06-30-89
Created Date:	06-30-89
SWRCB Tank Id:	19-000-010018-000001
Tank Status:	A
Active Date:	06-30-89
Tank Use:	UNKNOWN
STG:	W
Number Of Tanks:	3

Name:	UNOCAL CORP SS 5493
Address:	16051 E GALE AVE
City:	INDUSTRY
Status:	Active
Comp Number:	10018
Number:	9
Board Of Equalization:	44-001057
Referral Date:	06-30-89
Created Date:	06-30-89
SWRCB Tank Id:	19-000-010018-000002
Tank Status:	A
Active Date:	06-30-89
Tank Use:	UNKNOWN
STG:	W

Name:	UNOCAL CORP SS 5493
Address:	16051 E GALE AVE
City:	INDUSTRY
Status:	Active
Comp Number:	10018
Number:	9
Board Of Equalization:	44-001057
Referral Date:	06-30-89
Created Date:	06-30-89
SWRCB Tank Id:	19-000-010018-000003
Tank Status:	A
Active Date:	06-30-89
Tank Use:	UNKNOWN
STG:	W

CERS TANKS:

Name:	UNITED PACIFIC 0647
Address:	16051 E GALE AVE
City,State,Zip:	INDUSTRY, CA 91745
Site ID:	33727
CERS ID:	10285723
CERS Description:	Underground Storage Tank

GOLDEN STATE ENTERPRISES SITE #2705678 (Continued) **S101583963**

CA FID UST:

Facility ID:	19007627
Regulated By:	UTNKA
Regulated ID:	00008026
Facility Phone:	8180000000
Mailing Address:	3701 WILSHIRE BLVD
Mailing City,St,Zip:	INDUSTRY
Status:	Active

LOS ANGELES CO. HMS:

Name:	UNOCAL CORP SS 5493
Address:	16051 GALE AVE
City,State,Zip:	CITY OF INDUSTRY, CA 917451606
Region:	LA
Permit Category:	T
Facility Id:	010149-010018
Facility Type:	0
Facility Status:	Closed
Area:	6H
Permit Number:	00001459T
Permit Status:	Closed

Name:	CIRCLE K STORES #5678
Address:	16051 GALE AVE
City,State,Zip:	CITY OF INDUSTRY, CA 917451606
Region:	LA
Permit Category:	T
Facility Id:	010149-024812
Facility Type:	0
Facility Status:	Removed
Area:	6H
Permit Number:	000191452
Permit Status:	Removed

Name:	AL SAL OIL CO #36
Address:	16051 GALE AVE
City,State,Zip:	CITY OF INDUSTRY, CA 917451606
Region:	LA
Permit Category:	T
Facility Id:	010149-036128
Facility Type:	0
Facility Status:	Closed
Area:	6H
Permit Number:	000332861
Permit Status:	Closed

Name:	GOLDEN STATE ENTRPRS #2705678
Address:	16051 GALE AVE
City,State,Zip:	CITY OF INDUSTRY, CA 917451606
Region:	LA
Permit Category:	T
Facility Id:	010149-058978
Facility Type:	0
Facility Status:	Closed
Area:	6H
Permit Number:	000769330

GOLDEN STATE ENTERPRISES SITE #2705678 (Continued) **S101583963**

Permit Status: Closed

HWTS:

Name:	GOLDEN STATE ENTERPRISES SITE #2705678
Address:	16051 GALE AVE
City,State,Zip:	CITY OF INDUSTRY, CA 91745
EPA ID:	CAL000392850
Inactive Date:	07/08/2020
Create Date:	01/15/2014
Mailing Address:	29501 CANWOOD ST STE 200
Mailing City,State,Zip:	AGOURA HILLS, CA 913011570
Owner Name:	GOLDEN STATE ENTERPRISES
Owner Address:	29501 CANWOOD ST STE 200
Owner City,State,Zip:	AGOURA HILLS, CA 913010000
Contact Name:	LISA THOMPSON
Contact Address:	29501 CANWOOD ST STE 200
City,State,Zip:	AGOURA HILLS, CA 91301
Facility Status:	Inactive
Facility Type:	PERMANENT
Category:	STATE
Latitude:	34.009092
Longitude:	-117.956295

HAZNET:

Name:	GOLDEN STATE ENTERPRISES SITE #2705678
Address:	16051 GALE AVE
City,State,Zip:	CITY OF INDUSTRY, CA 91745
Contact:	LISA THOMPSON
Telephone:	8183668984
Mailing Address:	29501 CANWOOD ST STE 200
Year:	2020
Gepaid:	CAL000392850
TSD EPA ID:	CAT080013352
CA Waste Code:	134 - Aqueous solution with total organic residues less than 10 percent
Disposal Method:	H039 - Other Recovery Of Reclamation For Reuse Including Acid Regeneration, Organics Recovery Ect
Tons:	0.336
Year:	2020
Gepaid:	CAL000392850
TSD EPA ID:	CAD028409019
CA Waste Code:	512 - Other empty containers 30 gallons or more
Disposal Method:	H141 - Storage, Bulking, And/Or Transfer Off Site--No Treatment/Reovery (H010-H129) Or (H131-H135)
Tons:	0.0425
Year:	2020
Gepaid:	CAL000392850
TSD EPA ID:	CAD028409019
CA Waste Code:	352 - Other organic solids
Disposal Method:	H141 - Storage, Bulking, And/Or Transfer Off Site--No Treatment/Reovery (H010-H129) Or (H131-H135)
Tons:	0.175

GOLDEN STATE ENTERPRISES SITE #2705678 (Continued) **S101583963**

Year:	2018
Gepaid:	CAL000392850
TSD EPA ID:	CAD044429835
CA Waste Code:	352 - Other organic solids
Disposal Method:	H141 - Storage, Bulking, And/Or Transfer Off Site--No Treatment/Reovery (H010-H129) Or (H131-H135)
Tons:	0.10000
Year:	2018
Gepaid:	CAL000392850
TSD EPA ID:	CAD980675276
CA Waste Code:	134 - Aqueous solution with total organic residues less than 10 percent
Disposal Method:	H141 - Storage, Bulking, And/Or Transfer Off Site--No Treatment/Reovery (H010-H129) Or (H131-H135)
Tons:	0.20000
Year:	2017
Gepaid:	CAL000392850
TSD EPA ID:	CAD044429835
CA Waste Code:	134 - Aqueous solution with total organic residues less than 10 percent
Disposal Method:	H141 - Storage, Bulking, And/Or Transfer Off Site--No Treatment/Reovery (H010-H129) Or (H131-H135)
Tons:	0.25
Year:	2016
Gepaid:	CAL000392850
TSD EPA ID:	CAD044429835
CA Waste Code:	352 - Other organic solids
Disposal Method:	H141 - Storage, Bulking, And/Or Transfer Off Site--No Treatment/Reovery (H010-H129) Or (H131-H135)
Tons:	0.125
Year:	2016
Gepaid:	CAL000392850
TSD EPA ID:	CAD044429835
CA Waste Code:	134 - Aqueous solution with total organic residues less than 10 percent
Disposal Method:	H141 - Storage, Bulking, And/Or Transfer Off Site--No Treatment/Reovery (H010-H129) Or (H131-H135)
Tons:	0.15
Year:	2016
Gepaid:	CAL000392850
TSD EPA ID:	CAT080013352
CA Waste Code:	241 - Tank bottom waste
Disposal Method:	H039 - Other Recovery Of Reclamation For Reuse Including Acid Regeneration, Organics Recovery Ect
Tons:	3.753
Year:	2015
Gepaid:	CAL000392850
TSD EPA ID:	CAD044429835
CA Waste Code:	134 - Aqueous solution with total organic residues less than 10 percent
Disposal Method:	H141 - Storage, Bulking, And/Or Transfer Off Site--No

GOLDEN STATE ENTERPRISES SITE #2705678 (Continued) **S101583963**

Treatment/Reovery (H010-H129) Or (H131-H135)
Tons: 0.1

Click this hyperlink while viewing on your computer to access
1 additional CA HAZNET: record(s) in the EDR Site Report.

Additional Information:

Year:	2020
Shipment Date:	6/10/2020
Shipment Date:	6/10/2020
Receipt Date:	6/12/2020
Manifest Number:	021591758JJK
Generator EPA ID:	CAL000392850
Name:	GSE-GALE-2705678
Address:	16051 GALE AVE
City,State,Zip:	HACIENDA HEIGHTS, CA 91745
Contact:	LISA THOMPSON
Contact Telephone:	818-366-8984
Contact Email:	LTHOMPSON@GSG.EMAIL
Transporter 1 EPA ID:	CAR000031211
Transporter Name:	CALIFORNIA HAZARDOUS SVCS INC
TSDF EPA ID:	CAD028409019
TSDF Name:	CROSBY & OVERTON
TSDF Address 1:	W. 17TH STREET
TSDF City,State,Zip:	LONG BEACH, CA 90813-0000
Waste Code Description:	352 - Not reported
Meth Code:	H141 - Not reported
Quantity Tons:	0.175
Waste Quantity:	350
Quantity Unit:	P

Year:	2020
Shipment Date:	6/10/2020
Shipment Date:	6/10/2020
Receipt Date:	6/12/2020
Manifest Number:	021591758JJK
Generator EPA ID:	CAL000392850
Name:	GSE-GALE-2705678
Address:	16051 GALE AVE
City,State,Zip:	HACIENDA HEIGHTS, CA 91745
Contact:	LISA THOMPSON
Contact Telephone:	818-366-8984
Contact Email:	LTHOMPSON@GSG.EMAIL
Transporter 1 EPA ID:	CAR000031211
Transporter Name:	CALIFORNIA HAZARDOUS SVCS INC
TSDF EPA ID:	CAD028409019
TSDF Name:	CROSBY & OVERTON
TSDF Address 1:	W. 17TH STREET
TSDF City,State,Zip:	LONG BEACH, CA 90813-0000
Waste Code Description:	512 - Not reported
Meth Code:	H141 - Not reported
Quantity Tons:	0.0425
Waste Quantity:	85
Quantity Unit:	P

Year: 2020

GOLDEN STATE ENTERPRISES SITE #2705678 (Continued) **S101583963**

Shipment Date:	6/10/2020
Shipment Date:	6/10/2020
Receipt Date:	6/12/2020
Manifest Number:	021591759JJK
Generator EPA ID:	CAL000392850
Name:	GOLDEN STATE ENTERPRISES SITE #2705678
Address:	16051 GALE AVE
City,State,Zip:	CITY OF INDUSTRY, CA 91745-1606
Contact Telephone:	818-206-5700
Transporter 1 EPA ID:	CAR000031211
Transporter Name:	CALIFORNIA HAZARDOUS SVCS INC
TSDF EPA ID:	CAT080013352
TSDF Name:	WORLD OIL RECYCLING
TSDF Address 1:	N. ALAMEDA STREET
TSDF City,State,Zip:	COMPTON, CA 90222-0000
Waste Code Description:	134 - Not reported
RCRA Code:	D001
Meth Code:	H039 - Not reported
Quantity Tons:	0.126
Waste Quantity:	30
Quantity Unit:	G

Year:	2020
Shipment Date:	3/24/2020
Shipment Date:	3/24/2020
Receipt Date:	3/27/2020
Manifest Number:	021591602JJK
Generator EPA ID:	CAL000392850
Name:	GOLDEN STATE ENTERPRISES SITE #2705678
Address:	16051 GALE AVE
City,State,Zip:	CITY OF INDUSTRY, CA 91745
Contact Telephone:	818-206-5700
Transporter 1 EPA ID:	CAR000031211
Transporter Name:	CALIFORNIA HAZARDOUS SVCS INC
TSDF EPA ID:	CAT080013352
TSDF Name:	WORLD OIL RECYCLING
TSDF Address 1:	N. ALAMEDA STREET
TSDF City,State,Zip:	COMPTON, CA 90222-0000
Waste Code Description:	134 - Not reported
RCRA Code:	D001
Meth Code:	H039 - Not reported
Quantity Tons:	0.21
Waste Quantity:	50
Quantity Unit:	G

Additional Information:

Year:	2017
Gen EPA ID:	CAL000392850

Shipment Date:	20170109
Creation Date:	3/23/2017 18:30:13
Receipt Date:	20170109
Manifest ID:	010230501FLE
Trans EPA ID:	MAD039322250
Trans Name:	CLEAN HARBORS ENVIRONMENTAL SERVICES, INC.
TSDF EPA ID:	CAD044429835
Trans Name:	CLEAN HARBORS OF WILMINGTON, LLC

GOLDEN STATE ENTERPRISES SITE #2705678 (Continued) **S101583963**

Waste Code Description:	134 - Aqueous solution with <10% total organic residues
Meth Code:	H141 - Storage, Bulking, And/Or Transfer Off Site--No Treatment/Reovery (H010-H129) Or (H131-H135)
Quantity Tons:	0.25
Waste Quantity:	500
Quantity Unit:	P

Additional Information:

Year:	2016
Gen EPA ID:	CAL000392850
Shipment Date:	20151229
Creation Date:	5/24/2016 16:38:09
Receipt Date:	20160108
Manifest ID:	009019186FLE
Trans EPA ID:	MAD039322250
Trans Name:	CLEAN HARBORS ENVIRONMENTAL SERVICE INC
TSDF EPA ID:	CAD044429835
Trans Name:	CLEAN HARBORS WILMINGTON LLC
Waste Code Description:	134 - Aqueous solution with <10% total organic residues
Meth Code:	H141 - Storage, Bulking, And/Or Transfer Off Site--No Treatment/Reovery (H010-H129) Or (H131-H135)
Quantity Tons:	0.1
Waste Quantity:	200
Quantity Unit:	P
Shipment Date:	20151229
Creation Date:	5/24/2016 16:38:09
Receipt Date:	20160108
Manifest ID:	009019186FLE
Trans EPA ID:	MAD039322250
Trans Name:	CLEAN HARBORS ENVIRONMENTAL SERVICE INC
TSDF EPA ID:	CAD044429835
Trans Name:	CLEAN HARBORS WILMINGTON LLC
Waste Code Description:	352 - Other organic solids
Meth Code:	H141 - Storage, Bulking, And/Or Transfer Off Site--No Treatment/Reovery (H010-H129) Or (H131-H135)
Quantity Tons:	0.1
Waste Quantity:	200
Quantity Unit:	P
Shipment Date:	20150512
Creation Date:	8/31/2015 22:15:34
Receipt Date:	20150513
Manifest ID:	008315692FLE
Trans EPA ID:	MAD039322250
Trans Name:	CLEAN HARBORS ENVIRONMENTAL SERVICES INC
TSDF EPA ID:	CAD044429835
Trans Name:	CLEAN HARBORS WILMINGTON LLC
Waste Code Description:	352 - Other organic solids
Meth Code:	H141 - Storage, Bulking, And/Or Transfer Off Site--No Treatment/Reovery (H010-H129) Or (H131-H135)
Quantity Tons:	0.225
Waste Quantity:	450
Quantity Unit:	P

GOLDEN STATE ENTERPRISES SITE #2705678 (Continued) **S101583963**

Additional Information:

Year:	2015
Gen EPA ID:	CAL000392850
Shipment Date:	20151229
Creation Date:	5/24/2016 16:38:09
Receipt Date:	20160108
Manifest ID:	009019186FLE
Trans EPA ID:	MAD039322250
Trans Name:	CLEAN HARBORS ENVIRONMENTAL SERVICE INC
TSDF EPA ID:	CAD044429835
Trans Name:	CLEAN HARBORS WILMINGTON LLC
Waste Code Description:	134 - Aqueous solution with <10% total organic residues
Meth Code:	H141 - Storage, Bulking, And/Or Transfer Off Site--No Treatment/Reovery (H010-H129) Or (H131-H135)
Quantity Tons:	0.1
Waste Quantity:	200
Quantity Unit:	P
Shipment Date:	20151229
Creation Date:	5/24/2016 16:38:09
Receipt Date:	20160108
Manifest ID:	009019186FLE
Trans EPA ID:	MAD039322250
Trans Name:	CLEAN HARBORS ENVIRONMENTAL SERVICE INC
TSDF EPA ID:	CAD044429835
Trans Name:	CLEAN HARBORS WILMINGTON LLC
Waste Code Description:	352 - Other organic solids
Meth Code:	H141 - Storage, Bulking, And/Or Transfer Off Site--No Treatment/Reovery (H010-H129) Or (H131-H135)
Quantity Tons:	0.1
Waste Quantity:	200
Quantity Unit:	P
Shipment Date:	20150512
Creation Date:	8/31/2015 22:15:34
Receipt Date:	20150513
Manifest ID:	008315692FLE
Trans EPA ID:	MAD039322250
Trans Name:	CLEAN HARBORS ENVIRONMENTAL SERVICES INC
TSDF EPA ID:	CAD044429835
Trans Name:	CLEAN HARBORS WILMINGTON LLC
Waste Code Description:	352 - Other organic solids
Meth Code:	H141 - Storage, Bulking, And/Or Transfer Off Site--No Treatment/Reovery (H010-H129) Or (H131-H135)
Quantity Tons:	0.225
Waste Quantity:	450
Quantity Unit:	P

CERS:

Name:	UNITED PACIFIC 0647
Address:	16051 E GALE AVE
City,State,Zip:	INDUSTRY, CA 91745
Site ID:	33727
CERS ID:	10285723
CERS Description:	Chemical Storage Facilities

GOLDEN STATE ENTERPRISES SITE #2705678 (Continued) **S101583963**

Violations:

Site ID:	33727
Site Name:	United Pacific 0647
Violation Date:	02-12-2020
Citation:	HSC 6.95 25508(a)(1) - California Health and Safety Code, Chapter 6.95, Section(s) 25508(a)(1)
Violation Description:	Failure to annually review and electronically certify that the business plan is complete and accurate on or before the annual due date.
Violation Notes:	Returned to compliance on 03/11/2020. OBSERVATION: The business failed to electronically submit and certify that the business plan is complete, accurate, and in compliance with EPCRA on or before the annual due date. 2019 California Environmental Reporting System (CERS) submittal was missing/inaccurate; Reviewed CERS submittals submitted on 12/30/2019 and found the following needed to be addressed: - Inaccurate quantities of hazardous materials reported on the hazardous materials and waste inventory matrix report; - observed one 55-gallon drum containing hazardous waste liquid (water with trace hydrocarbon) stored next to the Dumpster was not reported to CERS; CORRECTIVE ACTION: Electronically submit and certify that the business plan is complete, accurate, and in compliance with EPCRA on or before the annual due date.
Violation Division:	Los Angeles County Fire Department
Violation Program:	HMRRP
Violation Source:	CERS,

Site ID:	33727
Site Name:	United Pacific 0647
Violation Date:	04-14-2016
Citation:	23 CCR 16 2712(b) - California Code of Regulations, Title 23, Chapter 16, Section(s) 2712(b)
Violation Description:	Failure to maintain records of repairs, lining, and upgrades on site, or off site if approved by the CUPA, for the life of the underground storage tank and/or failure to maintain written monitoring and maintenance records on site, or off site if approved by the CUPA, for a period of 3 years, 6 1/2 years for cathodic protection, and 5 years for written performance claims pertaining to release detection systems and calibration and maintenance records for such systems.
Violation Notes:	Returned to compliance on 04/12/2017.
Violation Division:	Los Angeles County Department of Public Works
Violation Program:	UST
Violation Source:	CERS,

Site ID:	33727
Site Name:	United Pacific 0647
Violation Date:	04-18-2017
Citation:	HSC 6.7 25284.2 - California Health and Safety Code, Chapter 6.7, Section(s) 25284.2
Violation Description:	Failure to test the spill bucket annually.
Violation Notes:	Returned to compliance on 07/19/2017.
Violation Division:	Los Angeles County Department of Public Works
Violation Program:	UST
Violation Source:	CERS,

Site ID:	33727
Site Name:	United Pacific 0647
Violation Date:	04-05-2021

GOLDEN STATE ENTERPRISES SITE #2705678 (Continued) **S101583963**

Citation:	23 CCR 16 2712(i) - California Code of Regulations, Title 23, Chapter 16, Section(s) 2712(i)
Violation Description:	Failure to submit a current UST Response Plan available on site.
Violation Notes:	Returned to compliance on 12/30/2021. PLOT PLAN, RESPONSE PLAN, MONITORING PLAN CORRECT AND UPDATE CERS
Violation Division:	Los Angeles County Department of Public Works
Violation Program:	UST
Violation Source:	CERS,

Site ID:	33727
Site Name:	United Pacific 0647
Violation Date:	04-18-2017
Citation:	23 CCR 16 2641(a) - California Code of Regulations, Title 23, Chapter 16, Section(s) 2641(a)
Violation Description:	Failure of leak detection equipment to be located such that equipment is capable of detecting a leak at the earliest possible opportunity.
Violation Notes:	Returned to compliance on 07/19/2017.
Violation Division:	Los Angeles County Department of Public Works
Violation Program:	UST
Violation Source:	CERS,

Site ID:	33727
Site Name:	United Pacific 0647
Violation Date:	04-15-2019
Citation:	HSC 6.7 25284, 25286 - California Health and Safety Code, Chapter 6.7, Section(s) 25284, 25286
Violation Description:	Failure to submit a complete and accurate application for a permit to operate a UST, or for renewal of the permit.
Violation Notes:	Returned to compliance on 08/09/2019.
Violation Division:	Los Angeles County Department of Public Works
Violation Program:	UST
Violation Source:	CERS,

Site ID:	33727
Site Name:	United Pacific 0647
Violation Date:	04-14-2016
Citation:	HSC 6.7 25299 - California Health and Safety Code, Chapter 6.7, Section(s) 25299
Violation Description:	Failure to comply with one or more of the operating permit conditions.
Violation Notes:	Returned to compliance on 04/12/2017.
Violation Division:	Los Angeles County Department of Public Works
Violation Program:	UST
Violation Source:	CERS,

Site ID:	33727
Site Name:	United Pacific 0647
Violation Date:	01-13-2021
Citation:	23 CCR 16 2712 - California Code of Regulations, Title 23, Chapter 16, Section(s) 2712
Violation Description:	Failure to comply with any of the applicable requirements of the permit issued for the operation of the UST system.
Violation Notes:	Returned to compliance on 04/19/2021. NOVC:OVERDUE FES OF $3747.00 FOR FD. EMAILED NOTICE AND INVOICE TO TOM ROBINS
Violation Division:	Los Angeles County Department of Public Works
Violation Program:	UST
Violation Source:	CERS,

GOLDEN STATE ENTERPRISES SITE #2705678 (Continued) **S101583963**

Site ID:	33727
Site Name:	United Pacific 0647
Violation Date:	04-12-2022
Citation:	HSC 6.7 25284, 25286 - California Health and Safety Code, Chapter 6.7, Section(s) 25284, 25286
Violation Description:	Failure to submit a complete and accurate application for a permit to operate a UST, or for renewal of the permit.
Violation Notes:	Returned to compliance on 04/13/2022. 1)CERS:TANK INFO.2)LIQ-UDC#13/14,5/6,7/8 & 87 STP SMP. 1)UPDATE CERS.2)UDCS & SUMPS REQ LIQUID/DEBRIS FREE
Violation Division:	Los Angeles County Department of Public Works
Violation Program:	UST
Violation Source:	CERS,

Site ID:	33727
Site Name:	United Pacific 0647
Violation Date:	04-15-2019
Citation:	HSC 6.7 25293 - California Health and Safety Code, Chapter 6.7, Section(s) 25293
Violation Description:	Failure to maintain UST records in sufficient detail to enable the UPA to determine whether the UST systems are in compliance.
Violation Notes:	Returned to compliance on 08/09/2019.
Violation Division:	Los Angeles County Department of Public Works
Violation Program:	UST
Violation Source:	CERS,

Site ID:	33727
Site Name:	United Pacific 0647
Violation Date:	04-14-2016
Citation:	23 CCR 16 2715(c)(2) - California Code of Regulations, Title 23, Chapter 16, Section(s) 2715(c)(2)
Violation Description:	Failure to comply with one or more of the following: maintain the spill bucket in good condition, containment free of debris/liquid, and/or to remove the contents of the spill bucket when a release/leak/spill was observed.
Violation Notes:	Returned to compliance on 04/12/2017.
Violation Division:	Los Angeles County Department of Public Works
Violation Program:	UST
Violation Source:	CERS,

Site ID:	33727
Site Name:	United Pacific 0647
Violation Date:	04-05-2021
Citation:	23 CCR 16 2712(i) - California Code of Regulations, Title 23, Chapter 16, Section(s) 2712(i)
Violation Description:	Failure to have current UST Monitoring Plan available on site.
Violation Notes:	Returned to compliance on 12/30/2021. PLOT PLAN, RESPONSE PLAN, MONITORING PLAN CORRECT AND UPDATE CERS
Violation Division:	Los Angeles County Department of Public Works
Violation Program:	UST
Violation Source:	CERS,

Site ID:	33727
Site Name:	United Pacific 0647
Violation Date:	04-14-2016
Citation:	23 CCR 16 2712 - California Code of Regulations, Title 23, Chapter 16, Section(s) 2712

GOLDEN STATE ENTERPRISES SITE #2705678 (Continued) **S101583963**

Violation Description:	Failure to obtain permit to install, replace, repair, or modify part of the UST system containment or leak detection equipment.
Violation Notes:	Returned to compliance on 04/12/2017.
Violation Division:	Los Angeles County Department of Public Works
Violation Program:	UST
Violation Source:	CERS,
Site ID:	33727
Site Name:	United Pacific 0647
Violation Date:	04-14-2016
Citation:	23 CCR 16 2711(a)(8) - California Code of Regulations, Title 23, Chapter 16, Section(s) 2711(a)(8)
Violation Description:	Failure to submit, obtain approval, or maintain a complete/accurate plot plan.
Violation Notes:	Returned to compliance on 04/12/2017.
Violation Division:	Los Angeles County Department of Public Works
Violation Program:	UST
Violation Source:	CERS,
Site ID:	33727
Site Name:	United Pacific 0647
Violation Date:	04-14-2016
Citation:	HSC 6.7 25291 - California Health and Safety Code, Chapter 6.7, Section(s) 25291
Violation Description:	Failure to maintain under-dispenser containment, sumps, and/or other secondary containment in good condition and/or free of debris/liquid.
Violation Notes:	Returned to compliance on 04/12/2017.
Violation Division:	Los Angeles County Department of Public Works
Violation Program:	UST
Violation Source:	CERS,
Site ID:	33727
Site Name:	United Pacific 0647
Violation Date:	04-14-2016
Citation:	HSC 6.7 25286(a) - California Health and Safety Code, Chapter 6.7, Section(s) 25286(a)
Violation Description:	Failure to submit an complete and accurate application for a permit to operate an underground storage tank, or for renewal of the permit.
Violation Notes:	Returned to compliance on 04/12/2017.
Violation Division:	Los Angeles County Department of Public Works
Violation Program:	UST
Violation Source:	CERS,
Site ID:	33727
Site Name:	United Pacific 0647
Violation Date:	04-12-2023
Citation:	23 CCR 16 2712(f) - California Code of Regulations, Title 23, Chapter 16, Section(s) 2712(f)
Violation Description:	Failure to implement the corrections specified in the inspection report within 30 days of receiving an inspection report from either the UPA or special inspector.
Violation Notes:	SPIL CONTAINER ON 91 AND DIESEL FAILED ON 4/12/22, AND 4/12/23 NOT FIVE GAL. NOT HOLDING 5 GAL LIQUID DURING TESTING. OBTAIN REPAIR PERMIT, REPAIR, TEST AND SUBMIT A PASSING TEST RESULT
Violation Division:	Los Angeles County Department of Public Works
Violation Program:	UST
Violation Source:	CERS,

GOLDEN STATE ENTERPRISES SITE #2705678 (Continued) **S101583963**

Site ID:	33727
Site Name:	United Pacific 0647
Violation Date:	04-14-2016
Citation:	23 CCR 16 2712(i) - California Code of Regulations, Title 23, Chapter 16, Section(s) 2712(i)
Violation Description:	Failure to maintain on site an approved monitoring plan.
Violation Notes:	Returned to compliance on 04/12/2017.
Violation Division:	Los Angeles County Department of Public Works
Violation Program:	UST
Violation Source:	CERS,

Site ID:	33727
Site Name:	United Pacific 0647
Violation Date:	04-12-2022
Citation:	23 CCR 16 2712 - California Code of Regulations, Title 23, Chapter 16, Section(s) 2712
Violation Description:	Failure to comply with any of the applicable requirements of the permit issued for the operation of the UST system.
Violation Notes:	Returned to compliance on 04/13/2022. 1)CERS:TANK INFO.2)LIQ-UDC#13/14,5/6,7/8 & 87 STP SMP. 1)UPDATE CERS.2)UDCS & SUMPS REQ LIQUID/DEBRIS FREE
Violation Division:	Los Angeles County Department of Public Works
Violation Program:	UST
Violation Source:	CERS,

Site ID:	33727
Site Name:	United Pacific 0647
Violation Date:	04-15-2019
Citation:	23 CCR 16 2641(j) - California Code of Regulations, Title 23, Chapter 16, Section(s) 2641(j)
Violation Description:	Failure of the leak detection equipment to be installed, calibrated, operated, and/or maintained properly.
Violation Notes:	Returned to compliance on 08/09/2019.
Violation Division:	Los Angeles County Department of Public Works
Violation Program:	UST
Violation Source:	CERS,

Site ID:	33727
Site Name:	United Pacific 0647
Violation Date:	04-05-2021
Citation:	23 CCR 16 2641(h) - California Code of Regulations, Title 23, Chapter 16, Section(s) 2641(h)
Violation Description:	Failure to have an approved UST Monitoring Plan.
Violation Notes:	Returned to compliance on 12/30/2021. PLOT PLAN, RESPONSE PLAN, MONITORING PLAN CORRECT AND UPDATE CERS
Violation Division:	Los Angeles County Department of Public Works
Violation Program:	UST
Violation Source:	CERS,

Site ID:	33727
Site Name:	United Pacific 0647
Violation Date:	04-12-2023
Citation:	HSC 6.7 25284.2 - California Health and Safety Code, Chapter 6.7, Section(s) 25284.2
Violation Description:	"Failure to meet one or more of the following requirements: Install or maintain a liquid-tight spill container. Have a minimum capacity of five gallons. Have a functional drain valve or other method for the

GOLDEN STATE ENTERPRISES SITE #2705678 (Continued) **S101583963**

removal of liquid from the spill container. Be resistant to galvanic corrosion. Perform a tightness test at installation, every 12 months thereafter, or within 30 days after a repair to the spill container. Tested using applicable manufacturer guidelines, industry codes, engineering standards, or a method approved by a professional engineer. Tested by a certified UST service technician. Maintain records of spill containment testing for 36 months. "

Violation Notes: SPIL CONTAINER ON 91 AND DIESEL FAILED ON 4/12/22, AND 4/12/23 NOT FIVE GAL. NOT HOLDING 5 GAL LIQUID DURING TESTING. OBTAIN REPAIR PERMIT, REPAIR, TEST AND SUBMIT A PASSING TEST RESULT
Violation Division: Los Angeles County Department of Public Works
Violation Program: UST
Violation Source: CERS,

Site ID: 33727
Site Name: United Pacific 0647
Violation Date: 04-05-2021
Citation: 23 CCR 16 2641(h) - California Code of Regulations, Title 23, Chapter 16, Section(s) 2641(h)
Violation Description: Failure to have an approved UST Response Plan.
Violation Notes: Returned to compliance on 12/30/2021. PLOT PLAN, RESPONSE PLAN, MONITORING PLAN CORRECT AND UPDATE CERS
Violation Division: Los Angeles County Department of Public Works
Violation Program: UST
Violation Source: CERS,

Site ID: 33727
Site Name: United Pacific 0647
Violation Date: 04-15-2015
Citation: 23 CCR 16 2711(a)(8) - California Code of Regulations, Title 23, Chapter 16, Section(s) 2711(a)(8)
Violation Description: Failure to submit, obtain approval, or maintain a complete/accurate plot plan.
Violation Notes: Returned to compliance on 04/23/2015.
Violation Division: Los Angeles County Department of Public Works
Violation Program: UST
Violation Source: CERS,

Site ID: 33727
Site Name: United Pacific 0647
Violation Date: 04-15-2019
Citation: 23 CCR 16 2712(b)(1)(G) - California Code of Regulations, Title 23, Chapter 16, Section(s) 2712(b)(1)(G)
Violation Description: Failure to comply with one or more of the following overfill prevention equipment requirements: Alert the transfer operator when the tank is 90 percent full by restricting the flow into the tank or triggering an audible and visual alarm; or Restrict delivery of flow to the tank at least 30 minutes before the tank overfills, provided the restriction occurs when the tank is filled to no more than 95 percent of capacity; and activate an audible alarm at least five minutes before the tank overfills; or Provide positive shut-off of flow to the tank when the tank is filled to no more than 95 percent of capacity; or Provide positive shut-off of flow to the tank so that none of the fittings located on the top of the tank are exposed to product due to overfilling. Install/retrofit overfill prevention equipment that does not use flow restrictors on vent piping to meet overfill prevention equipment requirements when the overfill

GOLDEN STATE ENTERPRISES SITE #2705678 (Continued) **S101583963**

	prevention equipment is installed, repaired, or replaced on and after October 1, 2018. For USTs installed before October 1, 2018, perform an inspection by October 13, 2018 and every 36 months thereafter. For USTs installed on and after October 1, 2018, perform an inspection at installation and every 36 months thereafter. Inspected within 30 days after a repair to the overfill prevention equipment. Inspected using an applicable manufacturer guidelines, industry codes, engineering standards, or a method approved by a professional engineer. Inspected by a certified UST service technician. Maintain records of overfill prevention equipment inspection for 36 months.
Violation Notes:	Returned to compliance on 08/09/2019.
Violation Division:	Los Angeles County Department of Public Works
Violation Program:	UST
Violation Source:	CERS,
Site ID:	33727
Site Name:	United Pacific 0647
Violation Date:	04-05-2021
Citation:	23 CCR 16 2641(h) - California Code of Regulations, Title 23, Chapter 16, Section(s) 2641(h)
Violation Description:	Failure to submit or maintain a current facility plot plan.
Violation Notes:	Returned to compliance on 12/30/2021. PLOT PLAN, RESPONSE PLAN, MONITORING PLAN CORRECT AND UPDATE CERS
Violation Division:	Los Angeles County Department of Public Works
Violation Program:	UST
Violation Source:	CERS,
Site ID:	33727
Site Name:	United Pacific 0647
Violation Date:	04-15-2019
Citation:	23 CCR 16 2716(f) - California Code of Regulations, Title 23, Chapter 16, Section(s) 2716(f)
Violation Description:	"Failure to maintain on-site, or off-site at a readily available location if approved by the UPA, copies of Designated Operator inspection records as follows: Designated operator monthly inspection records for inspections performed before October 1, 2018 must be kept for 12 months from the month of inspection. For inspections performed on or after October 1, 2018, copies of the ""Designated Underground Storage Tank Operator Visual Inspection Report"" must be kept for 36 months from the month of inspection. "
Violation Notes:	Returned to compliance on 08/09/2019.
Violation Division:	Los Angeles County Department of Public Works
Violation Program:	UST
Violation Source:	CERS,
Site ID:	33727
Site Name:	United Pacific 0647
Violation Date:	04-12-2023
Citation:	23 CCR 16 2712 - California Code of Regulations, Title 23, Chapter 16, Section(s) 2712
Violation Description:	Failure to comply with any of the applicable requirements of the permit issued for the operation of the UST system.
Violation Notes:	SPIL CONTAINER ON 91 AND DIESEL FAILED ON 4/12/22, AND 4/12/23 NOT FIVE GAL. NOT HOLDING 5 GAL LIQUID DURING TESTING. OBTAIN REPAIR PERMIT, REPAIR, TEST AND SUBMIT A PASSING TEST RESULT
Violation Division:	Los Angeles County Department of Public Works
Violation Program:	UST

GOLDEN STATE ENTERPRISES SITE #2705678 (Continued) **S101583963**

Violation Source: CERS,

Site ID: 33727
Site Name: United Pacific 0647
Violation Date: 04-18-2017
Citation: HSC 6.7 25290.1(c)(3), 25290.2(c)(3) - California Health and Safety Code, Chapter 6.7, Section(s) 25290.1(c)(3), 25290.2(c)(3)
Violation Description: Failure to keep water out of the secondary containment of UST systems installed on or after July 1, 2003 and before July 1, 2004, or on or after July 1, 2004.
Violation Notes: Returned to compliance on 07/19/2017.
Violation Division: Los Angeles County Department of Public Works
Violation Program: UST
Violation Source: CERS,

Site ID: 33727
Site Name: United Pacific 0647
Violation Date: 03-10-2023
Citation: HSC 6.95 25508(a)(3) - California Health and Safety Code, Chapter 6.95, Section(s) 25508(a)(3)
Violation Description: Failure to complete and electronically submit hazardous material inventory information for all reportable hazardous materials on site at or above reportable quantities.
Violation Notes: Returned to compliance on 05/31/2023. OBSERVATION: The business failed to electronically submit complete and accurate chemical inventory information for all hazardous materials on site at or above reportable quantities. Facility carries approximately 20 x 15lbs "Blue Rhino" in a cage-not reported on HM inventory CORRECTIVE ACTION: Electronically submit complete and accurate chemical inventory information for all hazardous materials on site at or above reportable quantities.
Violation Division: Los Angeles County Fire Department
Violation Program: HMRRP
Violation Source: CERS,

Site ID: 33727
Site Name: United Pacific 0647
Violation Date: 04-14-2016
Citation: 23 CCR 16 2636(f)(1) - California Code of Regulations, Title 23, Chapter 16, Section(s) 2636(f)(1)
Violation Description: Failure of the double wall pressurized piping in the under dispenser containment to be continuously monitored by a method that either shuts down the flow of product to the dispenser or activates an audible/visual alarm when a leak is detected.
Violation Notes: Returned to compliance on 04/12/2017.
Violation Division: Los Angeles County Department of Public Works
Violation Program: UST
Violation Source: CERS,

Site ID: 33727
Site Name: United Pacific 0647
Violation Date: 04-05-2021
Citation: 23 CCR 16 2712 - California Code of Regulations, Title 23, Chapter 16, Section(s) 2712
Violation Description: Failure to comply with any of the applicable requirements of the permit issued for the operation of the UST system.
Violation Notes: Returned to compliance on 12/30/2021. PLOT PLAN, RESPONSE PLAN, MONITORING PLAN CORRECT AND UPDATE CERS

GOLDEN STATE ENTERPRISES SITE #2705678 (Continued) **S101583963**

Violation Division: Los Angeles County Department of Public Works
Violation Program: UST
Violation Source: CERS,

Site ID: 33727
Site Name: United Pacific 0647
Violation Date: 04-15-2019
Citation: 23 CCR 16 2716(e) - California Code of Regulations, Title 23, Chapter 16, Section(s) 2716(e)
Violation Description: For designated operator (DO) monthly inspections conducted before October 1, 2018, failure to comply with one or more of the following requirements: Be performed by an ICC certified DO. Inspect monthly alarm history report, check that alarms are documented and responded to appropriately, and attach a copy. Inspect for the presence of liquid/debris in spill containers. Inspect for the presence of liquid/debris in under dispenser containment (UDC) and ensure that the monitoring equipment is positioned correctly. Inspect for liquid or debris in containment sumps where an alarm occurred with no service visit. Check that all testing and maintenance has been completed and documented. Verify that all facility employees have been trained in accordance with 23 CCR 2715(c). For designated operator (DO) 30 day inspections conducted on and after October 1, 2018, failure to conduct the designated UST operator visual inspection at least once every 30 days.
Violation Notes: Returned to compliance on 08/09/2019.
Violation Division: Los Angeles County Department of Public Works
Violation Program: UST
Violation Source: CERS,

Evaluation:
Eval General Type: Compliance Evaluation Inspection
Eval Date: 02-12-2020
Violations Found: Yes
Eval Type: Routine done by local agency
Eval Notes: Amanda Cuevas, cashier
Eval Division: Los Angeles County Fire Department
Eval Program: HMRRP
Eval Source: CERS,

Eval General Type: Compliance Evaluation Inspection
Eval Date: 03-10-2023
Violations Found: No
Eval Type: Routine done by local agency
Eval Notes: Cidney Garcia
Eval Division: Los Angeles County Fire Department
Eval Program: HW
Eval Source: CERS,

Eval General Type: Compliance Evaluation Inspection
Eval Date: 03-10-2023
Violations Found: Yes
Eval Type: Routine done by local agency
Eval Notes: Cidney Garcia, Cashier
Eval Division: Los Angeles County Fire Department
Eval Program: HMRRP
Eval Source: CERS,

GOLDEN STATE ENTERPRISES SITE #2705678 (Continued) **S101583963**

Eval General Type: Other/Unknown
Eval Date: 03-19-2020
Violations Found: No
Eval Type: Other, not routine, done by local agency
Eval Division: Los Angeles County Fire Department
Eval Program: HMRRP
Eval Source: CERS,

Eval General Type: Compliance Evaluation Inspection
Eval Date: 04-12-2017
Violations Found: Yes
Eval Type: Routine done by local agency
Eval Notes: NOVC:NEED TO SUBMIT 11/18/16 SPBK REPORT;LIQUID IN 91 F&ATG,DSL F&P SUMPS,87 FSUMP;UDC 5/6&9-14 HAVE LIQUID,F&CHAIN NOT TRIP SHEAR VALVE
Eval Division: Los Angeles County Department of Public Works
Eval Program: UST
Eval Source: CERS,

Eval General Type: Compliance Evaluation Inspection
Eval Date: 04-12-2022
Violations Found: Yes
Eval Type: Routine done by local agency
Eval Notes: NOVC:1)CERS:TANK INFO.2)LIQ-UDC#13/14,5/6,7/8 & 87 STP SMP. DOCS ONSITE. OVFL-MECH FLAP VALVES. UDCS-F&C. SUMPS(208S)
Eval Division: Los Angeles County Department of Public Works
Eval Program: UST
Eval Source: CERS,

Eval General Type: Compliance Evaluation Inspection
Eval Date: 04-15-2019
Violations Found: Yes
Eval Type: Routine done by local agency
Eval Notes: NOVC:CERS,OVFL OVERDUE,DO RPRT NOV 2018 NOT W/ALRM HST,NO SEPT 2018 DO RPRT,SET UP DATA WRNING 8/21/18 W/O EXPLNTN,UDC 13/14 F&C NOT WRK
Eval Division: Los Angeles County Department of Public Works
Eval Program: UST
Eval Source: CERS,

Eval General Type: Compliance Evaluation Inspection
Eval Date: 09-23-2016
Violations Found: No
Eval Type: Routine done by local agency
Eval Notes: Raphael Scalise, Site Manager
Eval Division: Los Angeles County Fire Department
Eval Program: HMRRP
Eval Source: CERS,

Eval General Type: Other/Unknown
Eval Date: 01-13-2021
Violations Found: Yes
Eval Type: Other, not routine, done by local agency
Eval Notes: NOVC:OVERDUE FES OF $3747.00 FOR FD. EMAILED NOTICE AND INVOICE TO TOM ROBINS
Eval Division: Los Angeles County Department of Public Works
Eval Program: UST
Eval Source: CERS,

GOLDEN STATE ENTERPRISES SITE #2705678 (Continued) **S101583963**

Eval General Type: Compliance Evaluation Inspection
Eval Date: 04-05-2021
Violations Found: Yes
Eval Type: Routine done by local agency
Eval Notes: NOVC: PLOT PLAN, RESPONSE PLAN, MONITORING PLAN
Eval Division: Los Angeles County Department of Public Works
Eval Program: UST
Eval Source: CERS,

Eval General Type: Compliance Evaluation Inspection
Eval Date: 04-12-2023
Violations Found: Yes
Eval Type: Routine done by local agency
Eval Notes: NOTICE ISSUED, 91 FILL/SPIL BUCKET NOT 5 GAL. OUTSTANDING ITEMS ON DO REPORT. ALL OTHER ITEMS PASSING. PAPERWORK COMPLETE.
Eval Division: Los Angeles County Department of Public Works
Eval Program: UST
Eval Source: CERS,

Eval General Type: Other/Unknown
Eval Date: 05-31-2023
Violations Found: No
Eval Type: Other, not routine, done by local agency
Eval Division: Los Angeles County Fire Department
Eval Program: HMRRP
Eval Source: CERS,

Eval General Type: Compliance Evaluation Inspection
Eval Date: 09-23-2016
Violations Found: No
Eval Type: Routine done by local agency
Eval Notes: Raphael Scalise, Site Manager
Eval Division: Los Angeles County Fire Department
Eval Program: HW
Eval Source: CERS,

Eval General Type: Compliance Evaluation Inspection
Eval Date: 10-25-2013
Violations Found: No
Eval Type: Routine done by local agency
Eval Notes: Inspection conducted by T. Yamakawa
Eval Division: Los Angeles County Fire Department
Eval Program: HMRRP
Eval Source: CERS,

Eval General Type: Compliance Evaluation Inspection
Eval Date: 07-19-2017
Violations Found: No
Eval Type: Routine done by local agency
Eval Notes: SENSORS IN PLACE; SUMPS/UDCS/SPBKS CLEAN AND DRY. ALL DOCUMENTS AND CERTS ONSITE/CURRENT.CERS DATED 12/13/16 ACCEPTED 4/18/17-STILL OK
Eval Division: Los Angeles County Department of Public Works
Eval Program: UST
Eval Source: CERS,

Eval General Type: Compliance Evaluation Inspection
Eval Date: 10-25-2013

GOLDEN STATE ENTERPRISES SITE #2705678 (Continued) **S101583963**

Violations Found: No
Eval Type: Routine done by local agency
Eval Notes: Inspection conducted by T. Yamakawa
Eval Division: Los Angeles County Fire Department
Eval Program: HW
Eval Source: CERS,

Eval General Type: Compliance Evaluation Inspection
Eval Date: 02-12-2020
Violations Found: No
Eval Type: Routine done by local agency
Eval Notes: Amanda Cuevas, cashier
Eval Division: Los Angeles County Fire Department
Eval Program: HW
Eval Source: CERS,

Eval General Type: Compliance Evaluation Inspection
Eval Date: 04-14-2016
Violations Found: Yes
Eval Type: Routine done by local agency
Eval Notes: SUMP; LIQ IN 91 FILL & STP SUMP;LIQ IN 89 STP SUMP & 87 STP SUMP;UDC CHAINS NOT TAUT IN #1/2, 3/4,5/6,7/8,9/10,11/12. TOOL IN UDC#9/10.
Eval Division: Los Angeles County Department of Public Works
Eval Program: UST
Eval Source: CERS,

Eval General Type: Compliance Evaluation Inspection
Eval Date: 04-15-2015
Violations Found: Yes
Eval Type: Routine done by local agency
Eval Notes: MISSING DOCUMENTATION ON PLOT PLAN IN CERS. V000802349. ALL SUMPS UDC'S CLEAN DRY, SENSORS IN LOWEST POINTS, V/R STATING ALL NORMAL.
Eval Division: Los Angeles County Department of Public Works
Eval Program: UST
Eval Source: CERS,

Eval General Type: Compliance Evaluation Inspection
Eval Date: 09-24-2019
Violations Found: No
Eval Type: Routine done by local agency
Eval Notes: 3YRS OF DOCS ONSITE.SENSORS IN PROPER LOCATION.ALARM RESPONSE & W/O ONSITE.VR-ALL SYS NORMAL.CERS ACCEPTED ON 080919(DOCS STILL CURRENT)
Eval Division: Los Angeles County Department of Public Works
Eval Program: UST
Eval Source: CERS,

Eval General Type: Compliance Evaluation Inspection
Eval Date: 10-25-2013
Violations Found: No
Eval Type: Routine done by local agency
Eval Division: Los Angeles County Fire Department
Eval Program: HMRRP
Eval Source: CERS,

Eval General Type: Compliance Evaluation Inspection
Eval Date: 10-25-2013
Violations Found: No

GOLDEN STATE ENTERPRISES SITE #2705678 (Continued) **S101583963**

Eval Type:	Routine done by local agency
Eval Division:	Los Angeles County Fire Department
Eval Program:	HW
Eval Source:	CERS,

Affiliation:

Affiliation Type Desc:	Facility Mailing Address
Entity Name:	Mailing Address
Affiliation Address:	4130 Cover Street
Affiliation City:	Long Beach
Affiliation State:	CA
Affiliation Zip:	90808
Affiliation Phone:	,
Affiliation Type Desc:	Document Preparer
Entity Name:	Tom Robins
Affiliation Phone:	,
Affiliation Type Desc:	Environmental Contact
Entity Name:	Tom Robins
Affiliation Address:	4130 Cover Street
Affiliation City:	Long Beach
Affiliation State:	CA
Affiliation Zip:	90808
Affiliation Phone:	,
Affiliation Type Desc:	Legal Owner
Entity Name:	APRO, LLC
Affiliation Address:	4130 Cover Street
Affiliation City:	Long Beach
Affiliation State:	CA
Affiliation Country:	United States
Affiliation Zip:	90808
Affiliation Phone:	(310) 323-3992,
Affiliation Type Desc:	UST Property Owner Name
Entity Name:	GOLDEN STATE ENTERPRISES, LLC
Affiliation Address:	29501 CANWOOD ST SUITE 200
Affiliation City:	AGOURA HILLS
Affiliation State:	CA
Affiliation Country:	United States
Affiliation Zip:	90808
Affiliation Phone:	(310) 323-3992,
Affiliation Type Desc:	UST Tank Owner
Entity Name:	APRO LLC
Affiliation Address:	4130 Cover Street
Affiliation City:	Long Beach
Affiliation State:	CA
Affiliation Country:	United States
Affiliation Zip:	90808
Affiliation Phone:	(310) 323-3992,
Affiliation Type Desc:	CUPA District
Entity Name:	Los Angeles County Fire
Affiliation Address:	5825 Rickenbacker Road
Affiliation City:	Commerce

GOLDEN STATE ENTERPRISES SITE #2705678 (Continued) **S101583963**

Affiliation State:	CA
Affiliation Zip:	90040-3027
Affiliation Phone:	(323) 890-4000,
Affiliation Type Desc:	Identification Signer
Entity Name:	Tom Robins
Entity Title:	Staff Geologist
Affiliation Phone:	,
Affiliation Type Desc:	Operator
Entity Name:	APRO, LLC
Affiliation Phone:	(310) 323-3992,
Affiliation Type Desc:	Parent Corporation
Entity Name:	APRO LLC
Affiliation Phone:	,
Affiliation Type Desc:	Property Owner
Entity Name:	GOLDEN STATE ENTERPRISES, LLC
Affiliation Address:	29501 CANWOOD ST SUITE 200
Affiliation City:	AGOURA HILLS
Affiliation State:	CA
Affiliation Country:	United States
Affiliation Zip:	90808
Affiliation Phone:	(310) 323-3992,
Affiliation Type Desc:	UST Tank Operator
Entity Name:	APRO, LLC
Affiliation Address:	4130 Cover Street
Affiliation City:	Long Beach
Affiliation State:	CA
Affiliation Country:	United States
Affiliation Zip:	90808
Affiliation Phone:	(310) 323-3992,

I106 **UNITED PACIFIC 0647** **RCRA NonGen / NLR** **1027513976**
West **16051 E GALE AVE** **CAC003205714**
1/8-1/4 **CITY OF INDUSTRY, CA 91745**
0.170 mi.
897 ft. **Site 5 of 20 in cluster I**

Relative:
Lower

Actual:
345 ft.

RCRA Listings:

Date Form Received by Agency:	20221123
Handler Name:	United Pacific 0647
Handler Address:	16051 E Gale Ave
Handler City,State,Zip:	CITY OF INDUSTRY, CA 91745
EPA ID:	CAC003205714
Contact Name:	TOM ROBINS
Contact Address:	4130 COVER ST.
Contact City,State,Zip:	LONG BEACH, CA 90808
Contact Telephone:	310-808-6812
Contact Email:	MREDMAN@CGRS.COM
EPA Region:	09
Federal Waste Generator Description:	Not a generator, verified
Mailing Address:	4130 COVER ST.
Mailing City,State,Zip:	LONG BEACH, CA 90808
Owner Name:	Apro Llc Dba United Pacific

UNITED PACIFIC 0647 (Continued) **1027513976**

Owner Type:	Other
Operator Name:	Tom Robins
Operator Type:	Other
Short-Term Generator Activity:	No
Importer Activity:	No
Mixed Waste Generator:	No
Transporter Activity:	No
Transfer Facility Activity:	No
Recycler Activity with Storage:	No
Small Quantity On-Site Burner Exemption:	No
Smelting Melting and Refining Furnace Exemption:	No
Underground Injection Control:	No
Off-Site Waste Receipt:	No
Universal Waste Indicator:	No
Universal Waste Destination Facility:	No
Federal Universal Waste:	No
Active Site State-Reg Handler:	---
Hazardous Secondary Material Indicator:	N
2018 GPRA Permit Baseline:	Not on the Baseline
2018 GPRA Renewals Baseline:	Not on the Baseline
202 GPRA Corrective Action Baseline:	No
Subject to Corrective Action Universe:	No
Non-TSDFs Where RCRA CA has Been Imposed Universe:	No
Corrective Action Priority Ranking:	No NCAPS ranking
Environmental Control Indicator:	No
Institutional Control Indicator:	No
Human Exposure Controls Indicator:	N/A
Groundwater Controls Indicator:	N/A
Significant Non-Complier Universe:	No
Unaddressed Significant Non-Complier Universe:	No
Addressed Significant Non-Complier Universe:	No
Significant Non-Complier With a Compliance Schedule Universe:	No
Handler Date of Last Change:	20221123
Recognized Trader-Importer:	No
Recognized Trader-Exporter:	No
Importer of Spent Lead Acid Batteries:	No
Exporter of Spent Lead Acid Batteries:	No
Recycler Activity Without Storage:	No
Manifest Broker:	No
Sub-Part P Indicator:	No

Handler - Owner Operator:

Owner/Operator Indicator:	Owner
Owner/Operator Name: APRO LLC DBA UNITED PACIFIC	
Legal Status:	Other
Owner/Operator Address:	4130 COVER ST.
Owner/Operator City,State,Zip:	LONG BEACH, CA 90808
Owner/Operator Telephone:	310-808-6812
Owner/Operator Indicator:	Operator
Owner/Operator Name: TOM ROBINS	
Legal Status:	Other
Owner/Operator Address:	4130 COVER ST.
Owner/Operator City,State,Zip:	LONG BEACH, CA 90808
Owner/Operator Telephone:	310-808-6812

UNITED PACIFIC 0647 (Continued) **1027513976**

Historic Generators:

Receive Date:	20221123
Handler Name:	UNITED PACIFIC 0647
Federal Waste Generator Description:	Not a generator, verified
Large Quantity Handler of Universal Waste:	No
Recognized Trader Importer:	No
Recognized Trader Exporter:	No
Spent Lead Acid Battery Importer:	No
Spent Lead Acid Battery Exporter:	No
Current Record:	Yes
Non Storage Recycler Activity:	No
Electronic Manifest Broker:	No

List of NAICS Codes and Descriptions:

NAICS Code:	56299
NAICS Description:	ALL OTHER WASTE MANAGEMENT SERVICES

Facility Has Received Notices of Violations:

Violations:	No Violations Found

Evaluation Action Summary:

Evaluations:	No Evaluations Found

I107 **GALE UNION 76** **RCRA-SQG** **1000840849**
West **16051 E GALE** **FINDS** **CAD982338204**
1/8-1/4 **INDUSTRY, CA 91745**
0.170 mi.
897 ft. **Site 6 of 20 in cluster I**

Relative:
Lower

Actual:
345 ft.

RCRA Listings:

Date Form Received by Agency:	19920807
Handler Name:	Gale Union 76
Handler Address:	E Gale
Handler City,State,Zip:	INDUSTRY, CA 91745
EPA ID:	CAD982338204
Contact Name:	HYONG K KIM
Contact Address:	16051 E GALE
Contact City,State,Zip:	INDUSTRY, CA 91745
EPA Region:	09
Land Type:	Private
Federal Waste Generator Description:	Small Quantity Generator
Active Site Indicator:	Handler Activities
Mailing Address:	E GALE
Mailing City,State,Zip:	INDUSTRY, CA 91745
Owner Name:	Pyung Nankwak
Owner Type:	Private
Short-Term Generator Activity:	No
Importer Activity:	No
Mixed Waste Generator:	No
Transporter Activity:	No
Transfer Facility Activity:	No
Recycler Activity with Storage:	No
Small Quantity On-Site Burner Exemption:	No
Smelting Melting and Refining Furnace Exemption:	No
Underground Injection Control:	No

GALE UNION 76 (Continued) **1000840849**

Off-Site Waste Receipt:	No
Universal Waste Indicator:	No
Universal Waste Destination Facility:	No
Federal Universal Waste:	No
Active Site State-Reg Handler:	---
Hazardous Secondary Material Indicator:	N
2018 GPRA Permit Baseline:	Not on the Baseline
2018 GPRA Renewals Baseline:	Not on the Baseline
202 GPRA Corrective Action Baseline:	No
Subject to Corrective Action Universe:	No
Non-TSDFs Where RCRA CA has Been Imposed Universe:	No
Corrective Action Priority Ranking:	No NCAPS ranking
Environmental Control Indicator:	No
Institutional Control Indicator:	No
Human Exposure Controls Indicator:	N/A
Groundwater Controls Indicator:	N/A
Significant Non-Complier Universe:	No
Unaddressed Significant Non-Complier Universe:	No
Addressed Significant Non-Complier Universe:	No
Significant Non-Complier With a Compliance Schedule Universe:	No
Handler Date of Last Change:	20000915
Recognized Trader-Importer:	No
Recognized Trader-Exporter:	No
Importer of Spent Lead Acid Batteries:	No
Exporter of Spent Lead Acid Batteries:	No
Recycler Activity Without Storage:	No
Manifest Broker:	No
Sub-Part P Indicator:	No

Handler - Owner Operator:

Owner/Operator Indicator:	Owner
Owner/Operator Name: PYUNG NANKWAK	
Legal Status:	Private
Owner/Operator Address:	16051 E GALE
Owner/Operator City,State,Zip:	INDUSTRY, CA 91745
Owner/Operator Telephone:	818-336-2407

Historic Generators:

Receive Date:	19920807
Handler Name: GALE UNION 76	
Federal Waste Generator Description:	Small Quantity Generator
Large Quantity Handler of Universal Waste:	No
Recognized Trader Importer:	No
Recognized Trader Exporter:	No
Spent Lead Acid Battery Importer:	No
Spent Lead Acid Battery Exporter:	No
Current Record:	Yes

List of NAICS Codes and Descriptions:

NAICS Codes:	No NAICS Codes Found

Facility Has Received Notices of Violations:

Violations:	No Violations Found

GALE UNION 76 (Continued) **1000840849**

Evaluation Action Summary:
Evaluations: No Evaluations Found

FINDS:
Registry ID: 110055882255

Click Here for FRS Facility Detail Report:

Environmental Interest/Information System:
The California Environmental Reporting System (CERS) is a statewide web-based user and information exchange system to support over 140,000 regulated businesses and over 130 local agencies in electronically collecting and reporting significant hazardous materials, hazardous waste and compliance and enforcement data as mandated by California law. Under oversight by Cal/EPA, certified local governing agencies (Unified Program Agencies - UPAs) consolidate, coordinate and provide consistent regulatory activities for six state and federal environmental programs.
The California Environmental Protection Agency (CalEPA) has recently implemented a new data warehouse system (nSite). This data warehouse combines and merges facility and site information from five different systems managed within CalEPA. The five systems are: California Environmental Reporting System (CERS),EnviroStor, GeoTracker, California Integrated Water Quality System (CIWQS), andToxic Release Inventory (TRI).

Click this hyperlink while viewing on your computer to access additional FINDS: detail in the EDR Site Report.

I108 **UNOCAL #5493** **LUST** **S102440041**
West **16051 GALE AVE E** **Cortese** **N/A**
1/8-1/4 **INDUSTRY, CA 91745** **CERS**
0.170 mi.
897 ft. **Site 7 of 20 in cluster I**

Relative:
Lower

Actual:
345 ft.

LUST:

Name:	UNOCAL #5493
Address:	16051 GALE AVE E
City,State,Zip:	INDUSTRY, CA 91745
Lead Agency:	LOS ANGELES COUNTY
Case Type:	LUST Cleanup Site
Geo Track:	http://geotracker.waterboards.ca.gov/profile_report.asp?global_id=T0603704894
Global Id:	T0603704894
Latitude:	34.0092285633885
Longitude:	-117.95640215264
Status:	Completed - Case Closed
Status Date:	12/07/1995
Case Worker:	JOA
RB Case Number:	R-10018
Local Agency:	LOS ANGELES COUNTY
Potential Media Affect:	Soil
Potential Contaminants of Concern:	Other Solvent or Non-Petroleum Hydrocarbon
EPA Region:	9
Coordinate Source:	Google Map Move
Cuf Case:	YES
Begin Date:	02/13/1995
Leak Reported Date:	02/13/1995

UNOCAL #5493 (Continued) **S102440041**

How Discovered: Tank Closure
Discharge Source: Other
Discharge Cause: Unknown
No Further Action Date: 12/07/1995
CA Water Watershed Name: San Gabriel River - Upper San Gabriel (405.20)
Dwr Groundwater Subbasin Name: San Gabriel Valley (4-013)
CA Enviroscreen 3 Score: 86-90%
CA Enviroscreen 4 Score: 90-95%
Military DOD Site: No
RWQCB Region: LOS ANGELES RWQCB (REGION 4)

LUST:
Global Id: T0603704894
Contact Type: Local Agency Caseworker - Primary Caseworker
Contact Name: JOHN AWUJO
Organization Name: LOS ANGELES COUNTY
Address: 900 S FREMONT AVE
City: ALHAMBRA
Email: jawujo@dpw.lacounty.gov
Phone Number: 6264583507

Global Id: T0603704894
Contact Type: Regional Board Caseworker
Contact Name: YUE RONG
Organization Name: LOS ANGELES RWQCB (REGION 4)
Address: 320 W. 4TH ST., SUITE 200
City: Los Angeles
Email: yrong@waterboards.ca.gov

LUST:
Global Id: T0603704894
Action Type: Other
Date: 02/13/1995
Action: Leak Reported

Global Id: T0603704894
Action Type: Other
Date: 07/07/1995
Action: Leak Stopped

Global Id: T0603704894
Action Type: ENFORCEMENT
Date: 12/07/1995
Action: Closure/No Further Action Letter

Global Id: T0603704894
Action Type: Other
Date: 07/07/1995
Action: Leak Discovery

LUST:
Global Id: T0603704894
Status: Open - Case Begin Date
Status Date: 02/13/1995

Global Id: T0603704894
Status: Open - Site Assessment

UNOCAL #5493 (Continued) **S102440041**

Status Date: 07/07/1995

Global Id: T0603704894
Status: Completed - Case Closed
Status Date: 12/07/1995

LUST REG 4:
Region: 4
Regional Board: 04
County: Los Angeles
Facility Id: R-10018
Status: Leak being confirmed
Substance: Hydrocarbons
Case Type: Soil
Global ID: T0603704894
Staff: UNK
Local Agency: 19000
Cross Street: STIMPSON
Date Leak Discovered: 7/7/1995
Date Leak First Reported: 2/13/1995
Date Leak Record Entered: 4/5/1995
Date Confirmation Began: 7/7/1995
Date Leak Stopped: 7/7/1995
Date Case Last Changed on Database: 7/7/1995
How Leak Discovered: Tank Closure
Cause of Leak: UNK
Leak Source: UNK
Operator: CHUNG O KIM
Approx. Dist To Production Well (ft): 3452.486691991809781547711010 4
Source of Cleanup Funding: UNK
Responsible Party: UNOCAL CORPORATION
RP Address: 376 VALENCIA AVE S, BLDG F, BREA, CA 92621
Program: LUST
Lat/Long: 34.0092197 / -1
Summary: PREVIOUS ENTRY REPORTED 02/13/95; LEAK DISCOVERED 12/30/94 HOW? TT STOPPED 12/30/94 HOW? RC SOURCE T CAUSE C CASE TYPES LEAK BEING CONFIRMED 02/13/95 STATUS ="1" SUBSTANCE WAS 12035, NOW 76

CORTESE:
Name: UNOCAL #5493
Address: 16051 GALE AVE E
City,State,Zip: INDUSTRY, CA 91745
Region: CORTESE
Global ID: T0603704894
Site/Facility Type: LUST CLEANUP SITE
Cleanup Status: COMPLETED - CASE CLOSED
Flag: active
File Name: Active Open

CERS:
Name: UNOCAL #5493
Address: 16051 GALE AVE E
City,State,Zip: INDUSTRY, CA 91745
Site ID: 865627
CERS ID: T0603704894

UNOCAL #5493 (Continued) **S102440041**

CERS Description: Leaking Underground Storage Tank Cleanup Site

Affiliation:

Affiliation Type Desc:	Local Agency Caseworker
Entity Name:	JOHN AWUJO - LOS ANGELES COUNTY
Affiliation Address:	900 S FREMONT AVE
Affiliation City:	ALHAMBRA
Affiliation State:	CA
Affiliation Phone:	6264583507,

Affiliation Type Desc:	Regional Board Caseworker
Entity Name:	YUE RONG - LOS ANGELES RWQCB (REGION 4)
Affiliation Address:	320 W. 4TH ST., SUITE 200
Affiliation City:	Los Angeles
Affiliation State:	CA
Affiliation Phone:	,

I109 **UNOCAL #5493** **UST FINDER RELEASE** **1029123996**
West **16051 GALE AVE E** **N/A**
1/8-1/4 **INDUSTRY, CA 91745**
0.170 mi.
897 ft. **Site 8 of 20 in cluster I**

Relative:
Lower
Actual:
345 ft.

UST FINDER RELEASE:

Object ID:	66561
Lust ID:	CAT0603704894
Name:	UNOCAL #5493
Address:	16051 GALE AVE E
City,State,Zip:	INDUSTRY, CA 91745
Address Match Type:	PointAddress
Status:	No Further Action
Population within 1500ft:	1438
Domestic Wells within 1500ft:	0
Land Use:	Developed, High Intensity
Within SPA:	No
Within WHPA:	No
Within 100yr Floodplain:	No
EPA Region:	9
Coordinate Source:	Geocode
X Coord:	-117.95641
Y Coord:	34.0088200000001
Latitude:	34.00882
Longitude:	-117.95641

I110 **UNOCAL SERVICE STATION #5493** **HWTS** **S113014866**
West **16051 E GALE AVE** **HAZNET** **N/A**
1/8-1/4 **CITY OF INDUSTRY, CA 91745**
0.170 mi.
897 ft. **Site 9 of 20 in cluster I**

Relative:
Lower
Actual:
345 ft.

HWTS:

Name:	UNOCAL SERVICE STATION #5493
Address:	16051 E GALE AVE
City,State,Zip:	CITY OF INDUSTRY, CA 91745
EPA ID:	CAD982338204
Inactive Date:	06/30/1997

UNOCAL SERVICE STATION #5493 (Continued) **S113014866**

Create Date:	06/17/1988
Mailing Address:	PO BOX 25376
Mailing City,State,Zip:	SANTA ANA, CA 927995376
Owner Name:	UNION OIL COMPANY OF CALIFORNI
Owner Address:	DBA UNOCAL
Owner City,State,Zip:	EL SEGUNDO, CA 902450000
Contact Name:	CHRISTOPHER Z HILL
Contact Address:	PO BOX 25376 CANX VQ97 CC
City,State,Zip:	SANTA ANA, CA 927995376
Facility Status:	Inactive
Facility Type:	PERMANENT
Category:	FEDERAL
Latitude:	34.008828
Longitude:	-117.95718

NAICS:

EPA ID:	CAD982338204
Create Date:	2002-03-14 16:36:26.000
NAICS Code:	44719
NAICS Description:	Other Gasoline Stations
Issued EPA ID Date:	1988-06-17 00:00:00
Inactive Date:	1997-06-30 00:00:00
Facility Name:	UNOCAL SERVICE STATION #5493
Facility Address:	16051 E GALE AVE
Facility City:	CITY OF INDUSTRY
Facility State:	CA
Facility Zip:	917450000

HAZNET:

Name:	UNOCAL SERVICE STATION #5493
Address:	16051 E GALE AVE
City,State,Zip:	CITY OF INDUSTRY, CA 917450000
Contact:	CHRISTOPHER Z HILL
Telephone:	7144286802
Mailing Address:	PO BOX 25376
Year:	1999
Gepaid:	CAD982338204
TSD EPA ID:	CAT000613893
CA Waste Code:	134 - Aqueous solution with total organic residues less than 10 percent
Disposal Method:	H01 - Transfer Station
Tons:	0.063
Year:	1998
Gepaid:	CAD982338204
TSD EPA ID:	CAT000613893
CA Waste Code:	134 - Aqueous solution with total organic residues less than 10 percent
Disposal Method:	H01 - Transfer Station
Tons:	0.063
Year:	1995
Gepaid:	CAD982338204
TSD EPA ID:	CAD982484933
CA Waste Code:	512 - Other empty containers 30 gallons or more

UNOCAL SERVICE STATION #5493 (Continued) **S113014866**

Disposal Method: R01 - Recycler
Tons: 10.15

Year: 1995
Gepaid: CAD982338204
TSD EPA ID: CAT080013352
CA Waste Code: 223 - Unspecified oil-containing waste
Disposal Method: R01 - Recycler
Tons: 1.7931

Year: 1995
Gepaid: CAD982338204
TSD EPA ID: CAD982484933
CA Waste Code: 223 - Unspecified oil-containing waste
Disposal Method: R01 - Recycler
Tons: 1

Year: 1995
Gepaid: CAD982338204
TSD EPA ID: CAT080013352
CA Waste Code: 241 - Tank bottom waste
Disposal Method: R01 - Recycler
Tons: 0.7297

Additional Information:
Year: 1999
Gen EPA ID: CAD982338204

Shipment Date: 19990317
Creation Date: 5/4/1999 0:00:00
Receipt Date: 19990317
Manifest ID: 98875096
Trans EPA ID: ILD984908202
TSDF EPA ID: CAT000613893
Waste Code Description: 134 - Aqueous solution with <10% total organic residues
RCRA Code: D039
Meth Code: H01 - Transfer Station
Quantity Tons: 0.063
Waste Quantity: 15
Quantity Unit: G

Additional Information:
Year: 1998
Gen EPA ID: CAD982338204

Shipment Date: 19981222
Creation Date: 2/8/1999 0:00:00
Receipt Date: 19981222
Manifest ID: 98622313
Trans EPA ID: ILD984908202
TSDF EPA ID: CAT000613893
Waste Code Description: 134 - Aqueous solution with <10% total organic residues
RCRA Code: D006
Meth Code: H01 - Transfer Station
Quantity Tons: 0.063

UNOCAL SERVICE STATION #5493 (Continued) **S113014866**

Waste Quantity:	15
Quantity Unit:	G

Additional Information:

Year:	1995
Gen EPA ID:	CAD982338204
Shipment Date:	19950717
Creation Date:	4/2/1996 0:00:00
Receipt Date:	19950717
Manifest ID:	95183476
Trans EPA ID:	CAD009466392
TSDF EPA ID:	CAD982484933
TSDF Alt EPA ID:	CAD982484933
Waste Code Description:	223 - Unspecified oil-containing waste
Meth Code:	R01 - Recycler
Quantity Tons:	1
Waste Quantity:	2000
Quantity Unit:	P
Shipment Date:	19950706
Creation Date:	4/2/1996 0:00:00
Receipt Date:	19950706
Manifest ID:	95183434
Trans EPA ID:	CAD009466392
TSDF EPA ID:	CAD982484933
TSDF Alt EPA ID:	CAD982484933
Waste Code Description:	512 - Other empty containers 30 gallons or more
Meth Code:	R01 - Recycler
Quantity Tons:	0.15
Waste Quantity:	300
Quantity Unit:	P
Shipment Date:	19950706
Creation Date:	4/2/1996 0:00:00
Receipt Date:	19950706
Manifest ID:	95183435
Trans EPA ID:	CAD009466392
TSDF EPA ID:	CAD982484933
TSDF Alt EPA ID:	CAD982484933
Waste Code Description:	512 - Other empty containers 30 gallons or more
Meth Code:	R01 - Recycler
Quantity Tons:	10
Waste Quantity:	20000
Quantity Unit:	P
Shipment Date:	19950705
Creation Date:	4/2/1996 0:00:00
Receipt Date:	19950705
Manifest ID:	95183494
Trans EPA ID:	CAD009466392
TSDF EPA ID:	CAT080013352
TSDF Alt EPA ID:	CAT080013352
Waste Code Description:	223 - Unspecified oil-containing waste
RCRA Code:	D001
Meth Code:	R01 - Recycler
Quantity Tons:	1.7931

UNOCAL SERVICE STATION #5493 (Continued) **S113014866**

Waste Quantity:	430
Quantity Unit:	G
Shipment Date:	19950317
Creation Date:	3/29/1996 0:00:00
Receipt Date:	19950319
Manifest ID:	93631153
Trans EPA ID:	CAL922125668
TSDF EPA ID:	CAT080013352
TSDF Alt EPA ID:	CAT080013352
Waste Code Description:	241 - Tank bottom waste 251 Still bottoms with halogenated organics
Meth Code:	R01 - Recycler
Quantity Tons:	0.7297
Waste Quantity:	175
Quantity Unit:	G

I111 **UNITED PACIFIC 0647** **UST** **U004265343**
West **16051 E GALE AVE** **N/A**
1/8-1/4 **INDUSTRY, CA 91745**
0.170 mi.
897 ft. **Site 10 of 20 in cluster I**

Relative:
Lower

Actual:
345 ft.

UST:

Name:	UNITED PACIFIC 0647
Address:	16051 E GALE AVE
City,State,Zip:	INDUSTRY, CA 91745
Facility ID:	LACoFA0011859
Permitting Agency:	Los Angeles County Fire Department
CERSID:	10285723
Latitude:	34.0090900
Longitude:	-117.956290
Owner type:	Non-Government
Facility type:	Motor Vehicle Fueling
Num of closed ust:	0
Num of oos ust:	0
Epa region:	9
Tribal lands:	No
Tank owner name:	APRO LLC
Tank owner mailing address:	4130 Cover Street
Tank owner mailing city:	Long Beach
Tank owner mailing zip:	90808
Tank owner mailing state:	CA
Tank operator name:	APRO, LLC
Tank operator mailing address:	4130 Cover Street
Tank operator mailing city:	Long Beach
Tank operator mailing zip:	90808
Tank operator mailing state:	CA
Tankidnumber:	3
Tank status:	Confirmed/Updated Information
Tank configuration:	Stand Alone Tank
Tank installation date:	2/27/2001 12:00:00 AM
Tank num of compartments:	1
Tank contents:	Premium Unleaded
Tank capacity gallons:	20000
Tank type:	Double Wall
Tank pc construction:	Steel
Tank pwpiping construction:	Fiberglass
Tank piping type:	Pressure

UNITED PACIFIC 0647 (Continued) **U004265343**

Tank piping construction:	Double Walled
Tank sacrificial anode:	No
Tank cp impressed current:	No
Tank cp shutoff:	Yes
Tank alarms:	No
Tank ball float:	No
Tank spill bucket:	Yes

Name:	UNITED PACIFIC 0647
Address:	16051 E GALE AVE
City,State,Zip:	INDUSTRY, CA 91745
Facility ID:	LACoFA0011859
Permitting Agency:	Los Angeles County Fire Department
CERSID:	10285723
Latitude:	34.0090900
Longitude:	-117.956290
Owner type:	Non-Government
Facility type:	Motor Vehicle Fueling
Num of closed ust:	0
Num of oos ust:	0
Epa region:	9
Tribal lands:	No
Tank owner name:	APRO LLC
Tank owner mailing address:	4130 Cover Street
Tank owner mailing city:	Long Beach
Tank owner mailing zip:	90808
Tank owner mailing state:	CA
Tank operator name:	APRO, LLC
Tank operator mailing address:	4130 Cover Street
Tank operator mailing city:	Long Beach
Tank operator mailing zip:	90808
Tank operator mailing state:	CA
Tankidnumber:	1
Tank status:	Confirmed/Updated Information
Tank configuration:	Stand Alone Tank
Tank installation date:	2/27/2001 12:00:00 AM
Tank num of compartments:	1
Tank contents:	Regular Unleaded
Tank capacity gallons:	20000
Tank type:	Double Wall
Tank pc construction:	Steel
Tank pwpiping construction:	Fiberglass
Tank piping type:	Pressure
Tank piping construction:	Double Walled
Tank sacrificial anode:	No
Tank cp impressed current:	No
Tank cp shutoff:	Yes
Tank alarms:	No
Tank ball float:	No
Tank spill bucket:	Yes

Name:	UNITED PACIFIC 0647
Address:	16051 E GALE AVE
City,State,Zip:	INDUSTRY, CA 91745
Facility ID:	LACoFA0011859
Permitting Agency:	Los Angeles County Fire Department
CERSID:	10285723

UNITED PACIFIC 0647 (Continued) **U004265343**

Latitude:	34.0090900
Longitude:	-117.956290
Owner type:	Non-Government
Facility type:	Motor Vehicle Fueling
Num of closed ust:	0
Num of oos ust:	0
Epa region:	9
Tribal lands:	No
Tank owner name:	APRO LLC
Tank owner mailing address:	4130 Cover Street
Tank owner mailing city:	Long Beach
Tank owner mailing zip:	90808
Tank owner mailing state:	CA
Tank operator name:	APRO, LLC
Tank operator mailing address:	4130 Cover Street
Tank operator mailing city:	Long Beach
Tank operator mailing zip:	90808
Tank operator mailing state:	CA
Tankidnumber:	2
Tank status:	Confirmed/Updated Information
Tank configuration:	Stand Alone Tank
Tank installation date:	2/27/2001 12:00:00 AM
Tank num of compartments:	1
Tank contents:	Midgraded Unleaded
Tank capacity gallons:	20000
Tank type:	Double Wall
Tank pc construction:	Steel
Tank pwpiping construction:	Fiberglass
Tank piping type:	Pressure
Tank piping construction:	Double Walled
Tank sacrificial anode:	No
Tank cp impressed current:	No
Tank cp shutoff:	Yes
Tank alarms:	No
Tank ball float:	No
Tank spill bucket:	Yes

Name:	UNITED PACIFIC 0647
Address:	16051 E GALE AVE
City,State,Zip:	INDUSTRY, CA 91745
Facility ID:	LACoFA0011859
Permitting Agency:	Los Angeles County Fire Department
CERSID:	10285723
Latitude:	34.0090900
Longitude:	-117.956290
Owner type:	Non-Government
Facility type:	Motor Vehicle Fueling
Num of closed ust:	0
Num of oos ust:	0
Epa region:	9
Tribal lands:	No
Tank owner name:	APRO LLC
Tank owner mailing address:	4130 Cover Street
Tank owner mailing city:	Long Beach
Tank owner mailing zip:	90808
Tank owner mailing state:	CA
Tank operator name:	APRO, LLC

UNITED PACIFIC 0647 (Continued) **U004265343**

Tank operator mailing address:	4130 Cover Street
Tank operator mailing city:	Long Beach
Tank operator mailing zip:	90808
Tank operator mailing state:	CA
Tankidnumber:	4
Tank status:	Confirmed/Updated Information
Tank configuration:	Stand Alone Tank
Tank installation date:	2/27/2001 12:00:00 AM
Tank num of compartments:	1
Tank contents:	Diesel
Tank capacity gallons:	20000
Tank type:	Double Wall
Tank pc construction:	Steel
Tank pwpiping construction:	Fiberglass
Tank piping type:	Pressure
Tank piping construction:	Double Walled
Tank sacrificial anode:	No
Tank cp impressed current:	No
Tank cp shutoff:	Yes
Tank alarms:	No
Tank ball float:	No
Tank spill bucket:	Yes

I112 **AL SAL OIL CO, INC #36** **LOS ANGELES CO. HMS** **S123620756**
West **16051 GALE AVE** **HWTS** **N/A**
1/8-1/4 **CITY OF INDUSTRY, CA 91745** **HAZNET**
0.170 mi.
897 ft. **Site 11 of 20 in cluster I**

Relative:
Lower

Actual:
345 ft.

LOS ANGELES CO. HMS:

Name:	UNITED PACIFIC #0647
Address:	16051 GALE AVE
City,State,Zip:	CITY OF INDUSTRY, CA 917451606
Region:	LA
Permit Category:	T
Facility Id:	010149-069607
Facility Type:	0
Facility Status:	Permit
Area:	6H
Permit Number:	000970277
Permit Status:	Permit

HWTS:

Name:	AL SAL OIL CO, INC #36
Address:	16051 GALE AVE
City,State,Zip:	CITY OF INDUSTRY, CA 91745
EPA ID:	CAL000183627
Inactive Date:	01/28/2014
Create Date:	12/10/2001
Mailing Address:	9465 WILSHIRE BLVD., SUITE 300
Mailing City,State,Zip:	BEVERLY HILLS, CA 902120000
Owner Name:	AL-SAL OIL COMPANY INC
Owner Address:	9465 WILSHIRE BLVD., SUITE 300
Owner City,State,Zip:	BEVERLY HILLS, CA 902120000
Contact Name:	JON DUTTON
Contact Address:	299 W. HILLCREST DRIVE, SUITE 220
City,State,Zip:	THOUSAND OAKS, CA 91360

AL SAL OIL CO, INC #36 (Continued) **S123620756**

Facility Status:	Inactive
Facility Type:	PERMANENT
Category:	STATE
Latitude:	34.009141
Longitude:	-117.957423

NAICS:

EPA ID:	CAL000183627
Create Date:	2002-03-14 16:36:28.000
NAICS Code:	44719
NAICS Description:	Other Gasoline Stations
Issued EPA ID Date:	2001-12-10 00:00:00
Inactive Date:	2014-01-28 00:00:00
Facility Name:	AL SAL OIL CO, INC #36
Facility Address:	16051 GALE AVE
Facility City:	CITY OF INDUSTRY
Facility State:	CA
Facility Zip:	917451606

HAZNET:

Name:	AL SAL OIL CO, INC #36
Address:	16051 GALE AVE
City,State,Zip:	CITY OF INDUSTRY, CA 917451606
Contact:	LISA THOMPSON
Telephone:	6262402119
Mailing Address:	3410 E FOOTHILL BLVD
Year:	2013
Gepaid:	CAL000183627
TSD EPA ID:	CAD982444481
CA Waste Code:	352 - Other organic solids
Disposal Method:	H010 - Metals Recovery Including Retoring,Smelting,Chemicals,Ect
Tons:	0.005
Year:	2010
Gepaid:	CAL000183627
TSD EPA ID:	CAD028409019
CA Waste Code:	221 - Waste oil and mixed oil
Disposal Method:	H135 - Discharge To Sewer/Potw Or Npdes(With Prior Storage--With Or Without Treatment)
Tons:	0.19
Year:	2010
Gepaid:	CAL000183627
TSD EPA ID:	CAT080013352
CA Waste Code:	134 - Aqueous solution with total organic residues less than 10 percent
Disposal Method:	H039 - Other Recovery Of Reclamation For Reuse Including Acid Regeneration, Organics Recovery Ect
Tons:	0.21
Year:	2010
Gepaid:	CAL000183627
TSD EPA ID:	CAD028409019
CA Waste Code:	352 - Other organic solids
Disposal Method:	H141 - Storage, Bulking, And/Or Transfer Off Site--No

AL SAL OIL CO, INC #36 (Continued) **S123620756**

	Treatment/Reovery (H010-H129) Or (H131-H135)
Tons:	0.005
Year:	2007
Gepaid:	CAL000183627
TSD EPA ID:	CAD982444481
CA Waste Code:	352 - Other organic solids
Disposal Method:	H141 - Storage, Bulking, And/Or Transfer Off Site--No Treatment/Reovery (H010-H129) Or (H131-H135)
Tons:	0.025
Year:	2007
Gepaid:	CAL000183627
TSD EPA ID:	CAD982444481
CA Waste Code:	133 - Aqueous solution with total organic residues 10 percent or more
Disposal Method:	H141 - Storage, Bulking, And/Or Transfer Off Site--No Treatment/Reovery (H010-H129) Or (H131-H135)
Tons:	0.02085
Year:	2007
Gepaid:	CAL000183627
TSD EPA ID:	CAD982444481
CA Waste Code:	352 - Other organic solids
Disposal Method:	H010 - Metals Recovery Including Retoring,Smelting,Chemicals,Ect
Tons:	0.025
Year:	2006
Gepaid:	CAL000183627
TSD EPA ID:	CAD982444481
CA Waste Code:	352 - Other organic solids
Disposal Method:	R01 - Recycler
Tons:	0.0325
Year:	2006
Gepaid:	CAL000183627
TSD EPA ID:	CAD982444481
CA Waste Code:	133 - Aqueous solution with total organic residues 10 percent or more
Disposal Method:	T01 - Treatment, Tank
Tons:	0.14595
Year:	2005
Gepaid:	CAL000183627
TSD EPA ID:	CAD982444481
CA Waste Code:	352 - Other organic solids
Disposal Method:	R01 - Recycler
Tons:	0.025

Click this hyperlink while viewing on your computer to access
4 additional CA HAZNET: record(s) in the EDR Site Report.

Additional Information:

Year:	2013
Gen EPA ID:	CAL000183627
Shipment Date:	20130606
Manifest ID:	011439798JJK

AL SAL OIL CO, INC #36 (Continued) **S123620756**

Trans EPA ID:	CAR000172460
Trans Name:	ENVIRONMENTAL LOGISTICS INC
TSDF EPA ID:	CAD982444481
Trans Name:	FILTER RECYCLING SERVICES INC
Waste Code Description:	134 - Aqueous solution with <10% total organic residues
Meth Code:	H141 - Storage, Bulking, And/Or Transfer Off Site--No Treatment/Reovery (H010-H129) Or (H131-H135)
Quantity Tons:	0.189
Waste Quantity:	45
Quantity Unit:	G
Shipment Date:	20130606
Creation Date:	8/15/2013 22:15:17
Receipt Date:	20130607
Manifest ID:	011439798JJK
Trans EPA ID:	CAR000172460
Trans Name:	ENVIRONMENTAL LOGISTICS INC
TSDF EPA ID:	CAD982444481
Trans Name:	FILTER RECYCLING SERVICES INC
Waste Code Description:	352 - Other organic solids
Meth Code:	H010 - Metals Recovery Including Retoring,Smelting,Chemicals,Ect
Quantity Tons:	0.005
Waste Quantity:	10
Quantity Unit:	P

Additional Information:

Year:	2010
Gen EPA ID:	CAL000183627
Shipment Date:	20100603
Creation Date:	8/30/2010 18:30:22
Receipt Date:	20100609
Manifest ID:	007289377JJK
Trans EPA ID:	CAR000152785
Trans Name:	CALIFORNIA HAZARDOUS SERVICES
TSDF EPA ID:	CAD028409019
Trans Name:	CROSBY & OVERTON INC
Waste Code Description:	352 - Other organic solids
RCRA Code:	D018
Meth Code:	H141 - Storage, Bulking, And/Or Transfer Off Site--No Treatment/Reovery (H010-H129) Or (H131-H135)
Quantity Tons:	0.005
Waste Quantity:	10
Quantity Unit:	P
Additional Code 1:	D001
Shipment Date:	20100603
Creation Date:	8/30/2010 18:30:22
Receipt Date:	20100605
Manifest ID:	007289383JJK
Trans EPA ID:	CAR000152785
Trans Name:	CALIFORNIA HAZARDOUS SERVICES
TSDF EPA ID:	CAT080013352
Trans Name:	DEMENNO KERDOON
Waste Code Description:	134 - Aqueous solution with <10% total organic residues
RCRA Code:	D001
Meth Code:	H039 - Other Recovery Of Reclamation For Reuse Including Acid

AL SAL OIL CO, INC #36 (Continued) **S123620756**

	Regeneration, Organics Recovery Ect
Quantity Tons:	0.21
Waste Quantity:	50
Quantity Unit:	G
Shipment Date:	20100603
Creation Date:	8/30/2010 18:30:22
Receipt Date:	20100609
Manifest ID:	007289377JJK
Trans EPA ID:	CAR000152785
Trans Name:	CALIFORNIA HAZARDOUS SERVICES
TSDF EPA ID:	CAD028409019
Trans Name:	CROSBY & OVERTON INC
Waste Code Description:	221 - Waste oil and mixed oil
Meth Code:	H135 - Discharge To Sewer/Potw Or Npdes(With Prior Storage--With Or Without Treatment)
Quantity Tons:	0.19
Waste Quantity:	50
Quantity Unit:	G

Additional Information:

Year:	2007
Gen EPA ID:	CAL000183627
Shipment Date:	20070222
Creation Date:	2/23/2008 18:30:29
Receipt Date:	20070223
Manifest ID:	002573956JJK
Trans EPA ID:	CAD982444481
Trans Name:	FILTER RECYCLING SERVICES INC
TSDF EPA ID:	CAD982444481
Trans Name:	FILTER RECYCLING SERVICES INC
Waste Code Description:	352 - Other organic solids
Meth Code:	H010 - Metals Recovery Including Retoring,Smelting,Chemicals,Ect
Quantity Tons:	0.025
Waste Quantity:	50
Quantity Unit:	P
Shipment Date:	20070222
Creation Date:	2/23/2008 18:30:29
Receipt Date:	20070223
Manifest ID:	002573956JJK
Trans EPA ID:	CAD982444481
Trans Name:	FILTER RECYCLING SERVICES INC
TSDF EPA ID:	CAD982444481
Trans Name:	FILTER RECYCLING SERVICES INC
Waste Code Description:	133 - Aqueous solution with 10% or more total organic residues
Meth Code:	H141 - Storage, Bulking, And/Or Transfer Off Site--No Treatment/Reovery (H010-H129) Or (H131-H135)
Quantity Tons:	0.02085
Waste Quantity:	5
Quantity Unit:	G
Shipment Date:	20070222
Creation Date:	2/23/2008 18:30:29
Receipt Date:	20070223
Manifest ID:	002573956JJK

AL SAL OIL CO, INC #36 (Continued) **S123620756**

Trans EPA ID:	CAD982444481
Trans Name:	FILTER RECYCLING SERVICES INC
TSDF EPA ID:	CAD982444481
Trans Name:	FILTER RECYCLING SERVICES INC
Waste Code Description:	352 - Other organic solids
Meth Code:	H141 - Storage, Bulking, And/Or Transfer Off Site--No Treatment/Reovery (H010-H129) Or (H131-H135)
Quantity Tons:	0.025
Waste Quantity:	50
Quantity Unit:	P

Additional Information:

Year:	2006
Gen EPA ID:	CAL000183627
Shipment Date:	20060603
Creation Date:	9/14/2006 18:36:39
Receipt Date:	20060605
Manifest ID:	25142680
Trans EPA ID:	CAD982444481
Trans Name:	FILTER RECYCLING SERVICES INC
TSDF EPA ID:	CAD982444481
Trans Name:	FILTER RECYCLING SERVICES INC
TSDF Alt EPA ID:	CAD982444481
Waste Code Description:	133 - Aqueous solution with 10% or more total organic residues
Meth Code:	T01 - Treatment, Tank
Quantity Tons:	0.14595
Waste Quantity:	35
Quantity Unit:	G
Shipment Date:	20060603
Creation Date:	9/14/2006 18:36:39
Receipt Date:	20060605
Manifest ID:	25142680
Trans EPA ID:	CAD982444481
Trans Name:	FILTER RECYCLING SERVICES INC
TSDF EPA ID:	CAD982444481
Trans Name:	FILTER RECYCLING SERVICES INC
TSDF Alt EPA ID:	CAD982444481
Waste Code Description:	352 - Other organic solids
Meth Code:	R01 - Recycler
Quantity Tons:	0.0325
Waste Quantity:	65
Quantity Unit:	P

Additional Information:

Year:	2005
Gen EPA ID:	CAL000183627
Shipment Date:	20050412
Creation Date:	7/21/2005 18:32:26
Receipt Date:	20050413
Manifest ID:	24504184
Trans EPA ID:	CAD982444481
Trans Name:	FILTER RECYCLING SERVICES INC
TSDF EPA ID:	CAD982444481

AL SAL OIL CO, INC #36 (Continued) **S123620756**

Trans Name:	FILTER RECYCLING SERVICES INC
TSDF Alt EPA ID:	CAD982444481
Waste Code Description:	352 - Other organic solids
RCRA Code:	NONE
Meth Code:	R01 - Recycler
Quantity Tons:	0.025
Waste Quantity:	50
Quantity Unit:	P

Additional Information:

Year:	2004
Gen EPA ID:	CAL000183627
Shipment Date:	20040817
Creation Date:	12/28/2004 14:46:39
Receipt Date:	20040817
Manifest ID:	23552870
Trans EPA ID:	CAD982444481
Trans Name:	FILTER RECYCLING SERVICES INC
TSDF EPA ID:	CAD982444481
Trans Name:	FILTER RECYCLING SERVICES INC
TSDF Alt EPA ID:	CAD982444481
Waste Code Description:	352 - Other organic solids
RCRA Code:	NONE
Meth Code:	H01 - Transfer Station
Quantity Tons:	0.04
Waste Quantity:	80
Quantity Unit:	P
Shipment Date:	20040124
Creation Date:	11/18/2004 8:25:56
Receipt Date:	20040126
Manifest ID:	23561648
Trans EPA ID:	CAD982444481
Trans Name:	FILTER RECYCLING SERVICES INC
TSDF EPA ID:	CAD982444481
Trans Name:	FILTER RECYCLING SERVICES INC
TSDF Alt EPA ID:	CAD982444481
Waste Code Description:	352 - Other organic solids
Meth Code:	R01 - Recycler
Quantity Tons:	0.012
Waste Quantity:	24
Quantity Unit:	P

Additional Information:

Year:	2003
Gen EPA ID:	CAL000183627
Shipment Date:	20030806
Creation Date:	7/28/2004 10:48:03
Receipt Date:	20030807
Manifest ID:	22634622
Trans EPA ID:	CAD982444481
TSDF EPA ID:	CAD982444481
TSDF Alt EPA ID:	CAD982444481
Waste Code Description:	352 - Other organic solids

AL SAL OIL CO, INC #36 (Continued) **S123620756**

Meth Code:	R01 - Recycler
Quantity Tons:	0.04
Waste Quantity:	80
Quantity Unit:	P

Additional Information:

Year:	2002
Gen EPA ID:	CAL000183627
Shipment Date:	20020314
Creation Date:	7/10/2002 18:30:49
Receipt Date:	20020315
Manifest ID:	21707602
Trans EPA ID:	CAD982444481
TSDF EPA ID:	CAD982444481
Waste Code Description:	343 - Unspecified organic liquid mixture
Meth Code:	H01 - Transfer Station
Quantity Tons:	0.748
Waste Quantity:	220
Quantity Unit:	G
Shipment Date:	20020314
Creation Date:	7/10/2002 18:30:49
Receipt Date:	20020315
Manifest ID:	21707602
Trans EPA ID:	CAD982444481
TSDF EPA ID:	CAD982444481
Waste Code Description:	343 - Unspecified organic liquid mixture
Meth Code:	H01 - Transfer Station
Quantity Tons:	0.187
Waste Quantity:	55
Quantity Unit:	G

I113 **UNITED PACIFIC #647** **RCRA NonGen / NLR** **1026170446**
West **16051 E. GALE AVE.** **E MANIFEST** **CAL000454004**
1/8-1/4 **CITY OF INDUSTRY, CA 91745**
0.170 mi.
897 ft. **Site 12 of 20 in cluster I**

Relative:
Lower

Actual:
345 ft.

RCRA Listings:

Date Form Received by Agency:	20200325
Handler Name:	Apro Llc Dba United Pacific 0647
Handler Address:	N Gale
Handler City,State,Zip:	INDUSTRY, CA 91745
EPA ID:	CAL000454004
Contact Name:	TOM ROBINS
Contact Address:	COVER ST
Contact City,State,Zip:	LONG BEACH, CA 90808
Contact Telephone:	310-323-3992
Contact Email:	TOM.ROBINS@UNITEDPACIFIC.COM
Contact Title:	STAFF GEOLOGIST
EPA Region:	09
Land Type:	Private
Federal Waste Generator Description:	Not a generator, verified
Mailing Address:	COVER ST
Mailing City,State,Zip:	LONG BEACH, CA 90808
Owner Name:	Apro Llc Dba United Pacific

UNITED PACIFIC #647 (Continued) **1026170446**

Owner Type:	Private
Operator Name:	Apro Llc Dba United Pacific
Operator Type:	Private
Short-Term Generator Activity:	No
Importer Activity:	No
Mixed Waste Generator:	No
Transporter Activity:	No
Transfer Facility Activity:	No
Recycler Activity with Storage:	No
Small Quantity On-Site Burner Exemption:	No
Smelting Melting and Refining Furnace Exemption:	No
Underground Injection Control:	No
Off-Site Waste Receipt:	No
Universal Waste Indicator:	No
Universal Waste Destination Facility:	No
Federal Universal Waste:	No
Active Site State-Reg Handler:	---
Hazardous Secondary Material Indicator:	N
2018 GPRA Permit Baseline:	Not on the Baseline
2018 GPRA Renewals Baseline:	Not on the Baseline
202 GPRA Corrective Action Baseline:	No
Subject to Corrective Action Universe:	No
Non-TSDFs Where RCRA CA has Been Imposed Universe:	No
Corrective Action Priority Ranking:	No NCAPS ranking
Environmental Control Indicator:	No
Institutional Control Indicator:	No
Human Exposure Controls Indicator:	N/A
Groundwater Controls Indicator:	N/A
Significant Non-Complier Universe:	No
Unaddressed Significant Non-Complier Universe:	No
Addressed Significant Non-Complier Universe:	No
Significant Non-Complier With a Compliance Schedule Universe:	No
Handler Date of Last Change:	20200401
Recognized Trader-Importer:	No
Recognized Trader-Exporter:	No
Importer of Spent Lead Acid Batteries:	No
Exporter of Spent Lead Acid Batteries:	No
Recycler Activity Without Storage:	No
Manifest Broker:	No
Sub-Part P Indicator:	No

Handler - Owner Operator:

Owner/Operator Indicator:	Operator
Owner/Operator Name: APRO LLC DBA UNITED PACIFIC	
Legal Status:	Private
Owner/Operator Address:	4130 COVER ST
Owner/Operator City,State,Zip:	LONG BEACH, CA 90808
Owner/Operator Telephone:	310-323-3992

Owner/Operator Indicator:	Owner
Owner/Operator Name: APRO LLC DBA UNITED PACIFIC	
Legal Status:	Private
Owner/Operator Address:	4130 COVER ST
Owner/Operator City,State,Zip:	LONG BEACH, CA 90808
Owner/Operator Telephone:	310-323-3992

UNITED PACIFIC #647 (Continued) **1026170446**

Historic Generators:

Receive Date:	20200325
Handler Name:	APRO LLC DBA UNITED PACIFIC 0647
Federal Waste Generator Description:	Not a generator, verified
Large Quantity Handler of Universal Waste:	No
Recognized Trader Importer:	No
Recognized Trader Exporter:	No
Spent Lead Acid Battery Importer:	No
Spent Lead Acid Battery Exporter:	No
Current Record:	Yes
Non Storage Recycler Activity:	No
Electronic Manifest Broker:	No

List of NAICS Codes and Descriptions:

NAICS Code:	447190
NAICS Description:	OTHER GASOLINE STATIONS

Facility Has Received Notices of Violations:

Violations:	No Violations Found

Evaluation Action Summary:

Evaluations:	No Evaluations Found

E MANIFEST:

Manifest Tracking Number:	022895062JJK
Last Updated Date:	20210816
Shipped Date:	20210713
Received Date:	20210722
Manifest Status:	Signed
Submission Type:	DataImage5Copy
Origin Type:	Web
Generator EPA ID:	CAL000454004
Generator Name:	Apro Llc Dba United Pacific 0647
Generator Mail Street Number:	16051
Generator Mail Street 1:	N GALE
Generator Mail City:	INDUSTRY
Generator Mail State:	CA
Generator Mail Zip:	91745
Generator Location Street Number:	4130
Generator Location Street 1:	COVER ST
Generator Location City:	LONG BEACH
Generator Location Zip:	90808
Generator Location State:	CA
Designated Facility EPA ID:	CAD028409019
Designated Facility Name:	Crosby & Overton
Designated Facility Mail Street Number:	1630
Designated Facility Mail Street 1:	CA90813 CA037US 1630
Designated Facility Mail Street 2:	W. 17TH STREET
Designated Facility Mail City:	LONG BEACH
Designated Facility Mail Zip:	90813
Designated Facility Mail State:	CA
Designated Facility Location Street Number:	1630
Designated Facility Location Street 1:	W. 17TH STREET
Designated Facility Location City:	LONG BEACH

UNITED PACIFIC #647 (Continued) **1026170446**

Designated Facility Location Zip:	90813-0000
Designated Facility Location State:	CA
Manifest Residue Indicator:	N
Rejection Indicator:	N

Manifest Tracking Number:	022895063JJK
Last Updated Date:	20210817
Shipped Date:	20210713
Received Date:	20210722
Manifest Status:	Signed
Submission Type:	DataImage5Copy
Origin Type:	Web
Generator EPA ID:	CAL000454004
Generator Name:	Apro Llc Dba United Pacific 0647
Generator Mail Street Number:	16051
Generator Mail Street 1:	N GALE
Generator Mail City:	INDUSTRY
Generator Mail State:	CA
Generator Mail Zip:	91745
Generator Location Street Number:	4130
Generator Location Street 1:	COVER ST
Generator Location City:	LONG BEACH
Generator Location Zip:	90808
Generator Location State:	CA
Designated Facility EPA ID:	CAD028409019
Designated Facility Name:	Crosby & Overton
Designated Facility Mail Street Number:	1630
Designated Facility Mail Street 1:	CA90813 CA037US 1630
Designated Facility Mail Street 2:	W. 17TH STREET
Designated Facility Mail City:	LONG BEACH
Designated Facility Mail Zip:	90813
Designated Facility Mail State:	CA
Designated Facility Location Street Number:	1630
Designated Facility Location Street 1:	W. 17TH STREET
Designated Facility Location City:	LONG BEACH
Designated Facility Location Zip:	90813-0000
Designated Facility Location State:	CA
Manifest Residue Indicator:	N
Rejection Indicator:	N

Manifest Tracking Number:	024507619JJK
Last Updated Date:	20221114
Shipped Date:	20221013
Received Date:	20221019
Manifest Status:	Signed
Submission Type:	DataImage5Copy
Origin Type:	Service
Generator EPA ID:	CAL000454004
Generator Name:	United Pacific #647
Generator Mail Street 1:	16051 E. GALE AVE.
Generator Mail City:	CITY OF INDUSTRY
Generator Mail State:	CA
Generator Mail Zip:	91745
Generator Location Street 1:	16051 E. GALE AVE.
Generator Location City:	CITY OF INDUSTRY
Generator Location Zip:	91745
Generator Location State:	CA

UNITED PACIFIC #647 (Continued) **1026170446**

Designated Facility EPA ID:	CAD028409019
Designated Facility Name:	Crosby & Overton
Designated Facility Mail Street 2:	1630 W. 17TH STREET
Designated Facility Mail City:	LONG BEACH
Designated Facility Mail Zip:	90813
Designated Facility Mail State:	CA
Designated Facility Location Street 1:	1630 W. 17TH STREET
Designated Facility Location City:	LONG BEACH
Designated Facility Location Zip:	90813
Designated Facility Location State:	CA
Manifest Residue Indicator:	N
Rejection Indicator:	N

Manifest Tracking Number:	023850981JJK
Last Updated Date:	20220615
Shipped Date:	20220510
Received Date:	20220518
Manifest Status:	Signed
Submission Type:	DataImage5Copy
Origin Type:	Service
Generator EPA ID:	CAL000454004
Generator Name:	Apro Llc Dba United Pacific 0647
Generator Mail Street Number:	16051
Generator Mail Street 1:	N GALE
Generator Mail City:	INDUSTRY
Generator Mail State:	CA
Generator Mail Zip:	91745
Generator Location Street Number:	4130
Generator Location Street 1:	COVER ST
Generator Location City:	LONG BEACH
Generator Location Zip:	90808
Generator Location State:	CA
Designated Facility EPA ID:	CAT080013352
Designated Facility Name:	World Oil Recycling
Designated Facility Mail Street Number:	2000
Designated Facility Mail Street 1:	CA90222 CA037US 2000
Designated Facility Mail Street 2:	N. ALAMEDA STREET
Designated Facility Mail City:	COMPTON
Designated Facility Mail Zip:	90222
Designated Facility Mail State:	CA
Designated Facility Location Street Number:	2000
Designated Facility Location Street 1:	N. ALAMEDA STREET
Designated Facility Location City:	COMPTON
Designated Facility Location Zip:	90222-0000
Designated Facility Location State:	CA
Manifest Residue Indicator:	N
Rejection Indicator:	N

Manifest Tracking Number:	023851049JJK
Last Updated Date:	20220607
Shipped Date:	20220510
Received Date:	20220519
Manifest Status:	Signed
Submission Type:	DataImage5Copy
Origin Type:	Service
Generator EPA ID:	CAL000454004
Generator Name:	United Pacific #647

UNITED PACIFIC #647 (Continued) **1026170446**

Generator Mail Street 1:	16051 E. GALE AVE.
Generator Mail City:	CITY OF INDUSTRY
Generator Mail State:	CA
Generator Mail Zip:	91745
Generator Location Street 1:	16051 E. GALE AVE.
Generator Location City:	CITY OF INDUSTRY
Generator Location Zip:	91745
Generator Location State:	CA
Designated Facility EPA ID:	CAD028409019
Designated Facility Name:	Crosby & Overton
Designated Facility Mail Street 2:	1630 W. 17TH STREET
Designated Facility Mail City:	LONG BEACH
Designated Facility Mail Zip:	90813
Designated Facility Mail State:	CA
Designated Facility Location Street 1:	1630 W. 17TH STREET
Designated Facility Location City:	LONG BEACH
Designated Facility Location Zip:	90813
Designated Facility Location State:	CA
Manifest Residue Indicator:	N
Rejection Indicator:	N

Manifest Tracking Number:	025008663JJK
Last Updated Date:	20230215
Shipped Date:	20230117
Received Date:	20230125
Manifest Status:	Signed
Submission Type:	DataImage5Copy
Origin Type:	Service
Generator EPA ID:	CAL000454004
Generator Name:	United Pacific #647
Generator Mail Street 1:	16051 E. GALE AVE.
Generator Mail City:	CITY OF INDUSTRY
Generator Mail State:	CA
Generator Mail Zip:	91745
Generator Location Street 1:	16051 E. GALE AVE.
Generator Location City:	CITY OF INDUSTRY
Generator Location Zip:	91745
Generator Location State:	CA
Designated Facility EPA ID:	CAD028409019
Designated Facility Name:	Crosby & Overton
Designated Facility Mail Street 2:	1630 W. 17TH STREET
Designated Facility Mail City:	LONG BEACH
Designated Facility Mail Zip:	90813
Designated Facility Mail State:	CA
Designated Facility Location Street 1:	1630 W. 17TH STREET
Designated Facility Location City:	LONG BEACH
Designated Facility Location Zip:	90813
Designated Facility Location State:	CA
Manifest Residue Indicator:	N
Rejection Indicator:	N

Manifest Tracking Number:	025008664JJK
Last Updated Date:	20230215
Shipped Date:	20230117
Received Date:	20230125
Manifest Status:	Signed
Submission Type:	DataImage5Copy

UNITED PACIFIC #647 (Continued) **1026170446**

Origin Type:	Service
Generator EPA ID:	CAL000454004
Generator Name:	United Pacific #647
Generator Mail Street 1:	16051 E. GALE AVE.
Generator Mail City:	CITY OF INDUSTRY
Generator Mail State:	CA
Generator Mail Zip:	91745
Generator Location Street 1:	16051 E. GALE AVE.
Generator Location City:	CITY OF INDUSTRY
Generator Location Zip:	91745
Generator Location State:	CA
Designated Facility EPA ID:	CAD028409019
Designated Facility Name:	Crosby & Overton
Designated Facility Mail Street 2:	1630 W. 17TH STREET
Designated Facility Mail City:	LONG BEACH
Designated Facility Mail Zip:	90813
Designated Facility Mail State:	CA
Designated Facility Location Street 1:	1630 W. 17TH STREET
Designated Facility Location City:	LONG BEACH
Designated Facility Location Zip:	90813
Designated Facility Location State:	CA
Manifest Residue Indicator:	N
Rejection Indicator:	N

State Waste:

Manifest Tracking Number:	025008664JJK
Waste Line Number:	1
State Waste Code Owner:	CA
State Waste Code:	352
State Waste:	Other organic solids

Transporter:

Manifest Tracking Number:	025008664JJK
Transporter Line Number:	1
Transporter EPA ID:	CAR000288795
Transporter Name:	Able Environmental Services

Waste Line:

Manifest Tracking Number:	025008664JJK
Waste Line Number:	1
U.S. DOT Hazardous Indicator:	N
Non-Hazardous Waste Description:	NON-RCRA HAZARDOUS WASTE, SOLID
Number of Containers:	1
Container Type Code:	DM
Container Type Description:	Metal drums, barrels, kegs
Waste Quantity:	125
Quantity Unit of Measure Code:	P
Quantity Unit of Measure Description:	Pounds
Waste Quantity, in Tons:	0.0625
Acute Waste Quantity, in Tons:	0
Non-Acute Waste Quantity, in Tons:	0.0625
Waste Quantity, in Kilograms:	56.689377
Acute Waste Quantity, in Kilograms:	0
Non-Acute Waste Quantity, in Kilorgrams:	56.689377
Management Method Code:	H141
Management Method Description:	STORAGE, BULKING AND/OR TRANSFER OFF SITE

UNITED PACIFIC #647 (Continued) **1026170446**

Waste Residue Indicator: N
Quantity Discrepancy Indicator: N
Waste Type Discrepancy Indicator: N
EPA Waste Indicator: N

I114 **GOLDEN STATE ENTERPRISES 2705678** **UST FINDER** **1028187406**
West **16051 E GALE AVE** **N/A**
1/8-1/4 **INDUSTRY, CA 91745**
0.170 mi.
897 ft. **Site 13 of 20 in cluster I**

Relative:
Lower

Actual:
345 ft.

UST FINDER:

Object ID:	731637
Facility ID:	CA10285723
Name:	GOLDEN STATE ENTERPRISES 2705678
Address:	16051 E GALE AVE
City,State,Zip:	INDUSTRY, CA 91745
Address Match Type:	StreetAddress
Open USTs:	4
Population 1500ft:	1514
Private Wells 1500ft:	0
Within 100yr Floodplain:	No
Land Use:	Developed, High Intensity
Facility Status:	Open UST(s)
EPA Region:	9
Coordinate Source:	Geocode
X Coord:	-117.956982379
Y Coord:	34.0090568250001
Latitude:	34.0090568247744
Longitude:	-117.956982378943

UST FINDER:

Object ID:	2259766
Facility ID:	CA10285723
Tank ID:	CA10285723-001_A Stand-alone Tank_1
Tank Status:	Open
Installation Date:	2001/02/27 15:59:59+00
Tank Capacity:	20000
Substances:	Regular Unleaded
Tank Wall Type:	Double Wall
Object ID:	2259767
Facility ID:	CA10285723
Tank ID:	CA10285723-002_A Stand-alone Tank_1
Tank Status:	Open
Installation Date:	2001/02/27 15:59:59+00
Tank Capacity:	20000
Substances:	Midgrade Unleaded
Tank Wall Type:	Double Wall
Object ID:	2259768
Facility ID:	CA10285723
Tank ID:	CA10285723-003_A Stand-alone Tank_1
Tank Status:	Open
Installation Date:	2001/02/27 15:59:59+00
Tank Capacity:	20000
Substances:	Premium Unleaded
Tank Wall Type:	Double Wall

GOLDEN STATE ENTERPRISES 2705678 (Continued) **1028187406**

Object ID:	2259769
Facility ID:	CA10285723
Tank ID:	CA10285723-004_A Stand-alone Tank_1
Tank Status:	Open
Installation Date:	2001/02/27 15:59:59+00
Tank Capacity:	20000
Substances:	Diesel
Tank Wall Type:	Double Wall

I115 **CIRCLE K STORES #5678** **UST** **U004049418**
West **16051 GALE AVE # 5678** **N/A**
1/8-1/4 **HACIENDA HTS, CA 91745**
0.170 mi.
897 ft. **Site 14 of 20 in cluster I**

Relative:
Lower

Actual:
345 ft.

UST:

Name:	CIRCLE K STORES #5678
Address:	16051 GALE AVE # 5678
City,State,Zip:	HACIENDA HTS, CA 91745
Facility ID:	24812
Permitting Agency:	LOS ANGELES COUNTY
Latitude:	34.00914
Longitude:	-117.95736

I116 **TOSCO 05678** **RCRA-SQG** **1007200353**
West **16051 E GALE AVE** **CAL000169249**
1/8-1/4 **CITY OF INDUSTRY, CA 91744**
0.170 mi.
898 ft. **Site 15 of 20 in cluster I**

Relative:
Lower

Actual:
345 ft.

RCRA Listings:

Date Form Received by Agency:	20020202
Handler Name:	Tosco 05678
Handler Address:	16051 E Gale Ave
Handler City,State,Zip:	CITY OF INDUSTRY, CA 91744
EPA ID:	CAL000169249
Contact Name:	STEVE BOYD
Contact Telephone:	714-428-6572
EPA Region:	09
Land Type:	Private
Federal Waste Generator Description:	Small Quantity Generator
Active Site Indicator:	Handler Activities
Mailing Address:	PO BOX 52085
Mailing City,State,Zip:	PHOENIX, AZ 85072
Short-Term Generator Activity:	No
Importer Activity:	No
Mixed Waste Generator:	No
Transporter Activity:	No
Transfer Facility Activity:	No
Recycler Activity with Storage:	No
Small Quantity On-Site Burner Exemption:	No
Smelting Melting and Refining Furnace Exemption:	No
Underground Injection Control:	No
Off-Site Waste Receipt:	No
Universal Waste Indicator:	No

TOSCO 05678 (Continued) **1007200353**

Universal Waste Destination Facility:	No
Federal Universal Waste:	No
Active Site State-Reg Handler:	---
Hazardous Secondary Material Indicator:	N
2018 GPRA Permit Baseline:	Not on the Baseline
2018 GPRA Renewals Baseline:	Not on the Baseline
202 GPRA Corrective Action Baseline:	No
Subject to Corrective Action Universe:	No
Non-TSDFs Where RCRA CA has Been Imposed Universe:	No
Corrective Action Priority Ranking:	No NCAPS ranking
Environmental Control Indicator:	No
Institutional Control Indicator:	No
Human Exposure Controls Indicator:	N/A
Groundwater Controls Indicator:	N/A
Significant Non-Complier Universe:	No
Unaddressed Significant Non-Complier Universe:	No
Addressed Significant Non-Complier Universe:	No
Significant Non-Complier With a Compliance Schedule Universe:	No
Handler Date of Last Change:	20060905
Recognized Trader-Importer:	No
Recognized Trader-Exporter:	No
Importer of Spent Lead Acid Batteries:	No
Exporter of Spent Lead Acid Batteries:	No
Recycler Activity Without Storage:	No
Manifest Broker:	No
Sub-Part P Indicator:	No

Biennial: List of Years

Year:	2001

Click Here for Biennial Reporting System Data:

Historic Generators:

Receive Date:	20020202
Handler Name: TOSCO 05678	
Federal Waste Generator Description:	Small Quantity Generator
Large Quantity Handler of Universal Waste:	No
Recognized Trader Importer:	No
Recognized Trader Exporter:	No
Spent Lead Acid Battery Importer:	No
Spent Lead Acid Battery Exporter:	No
Current Record:	Yes

Receive Date:	20020202
Handler Name: TOSCO 05678	
Federal Waste Generator Description:	Large Quantity Generator
Large Quantity Handler of Universal Waste:	No
Recognized Trader Importer:	No
Recognized Trader Exporter:	No
Spent Lead Acid Battery Importer:	No
Spent Lead Acid Battery Exporter:	No
Current Record:	No

List of NAICS Codes and Descriptions:

NAICS Code:	44719
NAICS Description:	OTHER GASOLINE STATIONS

TOSCO 05678 (Continued) **1007200353**

Facility Has Received Notices of Violations:
Violations: No Violations Found

Evaluation Action Summary:
Evaluations: No Evaluations Found

J117 **RYDER TRUCK RENTAL-0923** **HIST UST** **U001569704**
NNW **811 STIMSON** **N/A**
1/8-1/4 **CITY OF INDUSTRY, CA 91745**
0.179 mi.
944 ft. **Site 1 of 25 in cluster J**

Relative:
Lower

Actual:
336 ft.

HIST UST:

Name:	RYDER TRUCK RENTAL-0923
Address:	811 STIMSON
City,State,Zip:	CITY OF INDUSTRY, CA 91745
File Number:	000280ea
URL:	https://documents.geotracker.waterboards.ca.gov/ustpdfs/pdf/000280ea.pdf
Region:	STATE
Facility ID:	00000006363
Facility Type:	Gas Station
Other Type:	TRUCK REPAIRS
Contact Name:	J. ROSENCRANS
Telephone:	8189613451
Owner Name:	RYDER TRUCK RENTAL
Owner Address:	3600 N.W. 82ND. AVE
Owner City,St,Zip:	MIAMI, FL 33166
Total Tanks:	0007
Tank Num:	001
Container Num:	1
Tank Capacity:	00012000
Tank Used for:	PRODUCT
Type of Fuel:	DIESEL
Leak Detection:	Stock Inventor
Tank Num:	002
Container Num:	2
Tank Capacity:	00012000
Tank Used for:	PRODUCT
Type of Fuel:	DIESEL
Leak Detection:	Stock Inventor
Tank Num:	003
Container Num:	3
Tank Capacity:	00012000
Tank Used for:	PRODUCT
Type of Fuel:	REGULAR
Leak Detection:	Stock Inventor
Tank Num:	004
Container Num:	4
Tank Capacity:	00005000
Tank Used for:	PRODUCT
Type of Fuel:	UNLEADED
Leak Detection:	Stock Inventor

RYDER TRUCK RENTAL-0923 (Continued) **U001569704**

Tank Num:	005
Container Num:	5
Tank Capacity:	00002000
Tank Used for:	WASTE
Type of Fuel:	WASTE OIL
Leak Detection:	None

Tank Num:	006
Container Num:	6
Tank Capacity:	00005000
Tank Used for:	PRODUCT
Leak Detection:	Stock Inventor

Tank Num:	007
Container Num:	7
Tank Capacity:	00001000
Tank Used for:	WASTE
Type of Fuel:	WASTE OIL
Leak Detection:	None

Click here for Geo Tracker PDF:

K118 **1X HACIENDA LA PUENTE USD** **HWTS** **S123746033**
SSE **GLENELDER** **HAZNET** **N/A**
1/8-1/4 **HACIENDA HIEGHTS, CA 91745**
0.182 mi.
963 ft. **Site 1 of 3 in cluster K**

Relative:
Higher

Actual:
370 ft.

HWTS:

Name:	1X HACIENDA LA PUENTE USD
Address:	GLENELDER
City,State,Zip:	HACIENDA HIEGHTS, CA 91745
EPA ID:	CAC000708432
Inactive Date:	10/25/2000
Create Date:	06/20/1992
Mailing Address:	PO BOX 60002
Mailing City,State,Zip:	CITY OF INDUSTRY, CA 917160002
Owner Name:	HACIENDA LA PUENTE USD
Contact Name:	J TONELI/MAINTENANCE
Facility Status:	Inactive
Facility Type:	TEMPORARY
Category:	STATE
Latitude:	34.00529
Longitude:	-117.951401

HAZNET:

Name:	1X HACIENDA LA PUENTE USD
Address:	GLENELDER
City,State,Zip:	HACIENDA HIEGHTS, CA 917450000
Contact:	J TONELI/MAINTENANCE
Telephone:	8188553860
Mailing Address:	PO BOX 60002

Year:	1992
Gepaid:	CAC000708432
TSD EPA ID:	CAD067786749
CA Waste Code:	151 - Asbestos containing waste

1X HACIENDA LA PUENTE USD (Continued) **S123746033**

Disposal Method: D80 - Disposal, Land Fill
Tons: 3.3712

J119 **RYDER TRUCK RENTAL, INC.** **CPS-SLIC** **S106764936**
NNW **811 STIMSON AVE.** **WIP** **N/A**
1/8-1/4 **CITY OF INDUSTRY, CA 91745**
0.183 mi.
967 ft. **Site 2 of 25 in cluster J**

Relative:
Lower

Actual:
336 ft.

CPS-SLIC:

Name:	RYDER TRUCK RENTAL, INC.
Address:	811 STIMSON AVE.
City,State,Zip:	CITY OF INDUSTRY, CA 91745
Region:	STATE
Facility Status:	**Completed - Case Closed**
Status Date:	01/01/1996
Global Id:	T10000015711
Lead Agency:	LOS ANGELES RWQCB (REGION 4)
Latitude:	34.01126
Longitude:	-117.95533
Case Type:	Cleanup Program Site
Case Worker:	WIP
RB Case Number:	105.0247
EPA Region:	9
Cuf Case:	NO
Begin Date:	01/01/1985
No Further Action Date:	01/01/1996
CA Water Watershed Name:	San Gabriel River - Upper San Gabriel (405.20)
Dwr Groundwater Subbasin Name:	San Gabriel Valley (4-013)
CA Enviroscreen 3 Score:	86-90%
CA Enviroscreen 4 Score:	90-95%
Military DOD Site:	No
RWQCB Region:	LOS ANGELES RWQCB (REGION 4)

Click here to access the California GeoTracker records for this facility:

WIP:

Name:	RYDER TRUCK RENTAL, INC.
Address:	811 Stimson Ave
City,State,Zip:	CITY OF INDUSTRY (CORPORATE NAME INDUSTRY), CA 91745
Region:	4
File Number:	105.0247
File Status:	**Historical**
Staff:	UNIDENTIFIED
Facility Suite:	Not reported

J120 NNW 1/8-1/4 0.183 mi. 967 ft. | **RYDER TRUCK RENTAL**
811 STIMSON AVE S
INDUSTRY, CA 91745 | **UST FINDER RELEASE** | **1029100743**
N/A

Site 3 of 25 in cluster J

Relative: Lower
Actual: 336 ft.

UST FINDER RELEASE:

Object ID:	66584
Lust ID:	CAT0603703802
Name:	RYDER TRUCK RENTAL
Address:	811 STIMSON AVE S
City,State,Zip:	INDUSTRY, CA 91745
Address Match Type:	PointAddress
Status:	No Further Action
Population within 1500ft:	371
Domestic Wells within 1500ft:	0
Land Use:	Developed, High Intensity
Within SPA:	No
Within WHPA:	No
Within 100yr Floodplain:	No
EPA Region:	9
Coordinate Source:	Geocode
X Coord:	-117.95484
Y Coord:	34.01135
Latitude:	34.01135
Longitude:	-117.95484

J121 NNW 1/8-1/4 0.183 mi. 967 ft. | **RYDER TRUCK RENTAL**
811 STIMSON AVE S
INDUSTRY, CA 91745 | **LUST**
Cortese
HIST CORTESE
CERS | **S101296416**
N/A

Site 4 of 25 in cluster J

Relative: Lower
Actual: 336 ft.

LUST:

Name:	RYDER TRUCK RENTAL
Address:	811 STIMSON AVE S
City,State,Zip:	INDUSTRY, CA 91745
Lead Agency:	LOS ANGELES RWQCB (REGION 4)
Case Type:	LUST Cleanup Site
Geo Track:	http://geotracker.waterboards.ca.gov/profile_report.asp?global_id=T0603703802
Global Id:	T0603703802
Latitude:	34.0118546
Longitude:	-117.9547604
Status:	Completed - Case Closed
Status Date:	11/05/1996
Case Worker:	YR
RB Case Number:	I-11452
Local Agency:	LOS ANGELES COUNTY
Potential Media Affect:	Aquifer used for drinking water supply
Potential Contaminants of Concern:	Diesel
EPA Region:	9
Coordinate Source:	* Historical Geocode - Exact Address Match
Cuf Case:	YES
Begin Date:	03/03/1989
Leak Reported Date:	05/02/1989
How Discovered:	Nuisance Conditions
Discharge Source:	Piping
Discharge Cause:	Physc / Mech Damage
No Further Action Date:	11/05/1996
CA Water Watershed Name:	San Gabriel River - Upper San Gabriel (405.20)

RYDER TRUCK RENTAL (Continued) **S101296416**

Dwr Groundwater Subbasin Name: San Gabriel Valley (4-013)
CA Enviroscreen 3 Score: 86-90%
CA Enviroscreen 4 Score: 90-95%
Military DOD Site: No
RWQCB Region: LOS ANGELES RWQCB (REGION 4)

LUST:
Global Id: T0603703802
Contact Type: Local Agency Caseworker
Contact Name: JOHN AWUJO
Organization Name: LOS ANGELES COUNTY
Address: 900 S FREMONT AVE
City: ALHAMBRA
Email: jawujo@dpw.lacounty.gov
Phone Number: 6264583507

Global Id: T0603703802
Contact Type: Regional Board Caseworker - Primary Caseworker
Contact Name: YUE RONG
Organization Name: LOS ANGELES RWQCB (REGION 4)
Address: 320 W. 4TH ST., SUITE 200
City: Los Angeles
Email: yrong@waterboards.ca.gov

LUST:
Global Id: T0603703802
Action Type: Other
Date: 03/03/1989
Action: Leak Discovery

Global Id: T0603703802
Action Type: Other
Date: 05/02/1989
Action: Leak Reported

Global Id: T0603703802
Action Type: ENFORCEMENT
Date: 11/05/1996
Action: Closure/No Further Action Letter

Global Id: T0603703802
Action Type: Other
Date: 03/07/1989
Action: Leak Stopped

LUST:
Global Id: T0603703802
Status: Open - Case Begin Date
Status Date: 03/03/1989

Global Id: T0603703802
Status: Open - Site Assessment
Status Date: 12/05/1989

Global Id: T0603703802
Status: Open - Site Assessment
Status Date: 04/11/1990

RYDER TRUCK RENTAL (Continued) **S101296416**

Global Id:	T0603703802
Status:	Completed - Case Closed
Status Date:	11/05/1996

Name:	RYDER TRUCK RENTAL, INC.
Address:	811 STIMSON AVE. S.
City,State,Zip:	INDUSTRY, CA 91765
Lead Agency:	LOS ANGELES RWQCB (REGION 4)
Case Type:	LUST Cleanup Site
Geo Track:	http://geotracker.waterboards.ca.gov/profile_report.asp?global_id=T0603513264
Global Id:	T0603513264
Latitude:	34.011829157085
Longitude:	-117.95538133146
Status:	Completed - Case Closed
Status Date:	06/06/2006
RB Case Number:	I-11452A
Local Agency:	LOS ANGELES COUNTY
Local Case Number:	011415-011452
Potential Media Affect:	Aquifer used for drinking water supply
Potential Contaminants of Concern:	Gasoline, Diesel
EPA Region:	9
Coordinate Source:	Google Map Move
Cuf Case:	NO
Begin Date:	04/30/2003
Leak Reported Date:	06/21/2004
How Discovered:	Other Means
How Discovered Description:	TANK REMOVAL
Discharge Source:	Piping
Discharge Cause:	Unknown
Stop Method:	Other Means
Stop Description:	TANKS REMOVED AND 1 NEW TANK INSTALLED
No Further Action Date:	06/06/2006
CA Water Watershed Name:	San Gabriel River - Upper San Gabriel (405.20)
Dwr Groundwater Subbasin Name:	San Gabriel Valley (4-013)
CA Enviroscreen 3 Score:	86-90%
CA Enviroscreen 4 Score:	90-95%
Military DOD Site:	No
RWQCB Region:	LOS ANGELES RWQCB (REGION 4)

LUST:

Global Id:	T0603513264
Contact Type:	Local Agency Caseworker
Contact Name:	TIM SMITH
Organization Name:	LOS ANGELES COUNTY
Address:	900 S. FREMONT AVE.
City:	ALHAMBRA
Email:	tsmith@dpw.lacounty.gov

LUST:

Global Id:	T0603513264
Action Type:	Other
Date:	06/21/2004
Action:	Leak Reported

Global Id:	T0603513264
Action Type:	RESPONSE

RYDER TRUCK RENTAL (Continued) **S101296416**

Date: 04/15/2006
Action: Monitoring Report - Quarterly

Global Id: T0603513264
Action Type: RESPONSE
Date: 01/15/2006
Action: Monitoring Report - Quarterly

Global Id: T0603513264
Action Type: ENFORCEMENT
Date: 11/10/2005
Action: Staff Letter

Global Id: T0603513264
Action Type: RESPONSE
Date: 10/15/2005
Action: Soil and Water Investigation Report

Global Id: T0603513264
Action Type: RESPONSE
Date: 04/15/2005
Action: Soil and Water Investigation Workplan

Global Id: T0603513264
Action Type: ENFORCEMENT
Date: 08/23/2004
Action: Staff Letter

Global Id: T0603513264
Action Type: ENFORCEMENT
Date: 02/22/2005
Action: Staff Letter

Global Id: T0603513264
Action Type: ENFORCEMENT
Date: 04/29/2005
Action: Staff Letter

Global Id: T0603513264
Action Type: ENFORCEMENT
Date: 06/06/2006
Action: Site Visit / Inspection / Sampling

Global Id: T0603513264
Action Type: ENFORCEMENT
Date: 06/06/2006
Action: Closure/No Further Action Letter

Global Id: T0603513264
Action Type: Other
Date: 04/30/2003
Action: Leak Discovery

Global Id: T0603513264
Action Type: RESPONSE
Date: 12/15/2004
Action: Other Report / Document

RYDER TRUCK RENTAL (Continued) **S101296416**

Global Id: T0603513264
Action Type: RESPONSE
Date: 10/15/2006
Action: Well Destruction Report

LUST:
Global Id: T0603513264
Status: Open - Case Begin Date
Status Date: 04/30/2003

Global Id: T0603513264
Status: Open - Site Assessment
Status Date: 07/16/2004

Global Id: T0603513264
Status: Open - Site Assessment
Status Date: 02/17/2005

Global Id: T0603513264
Status: Open - Site Assessment
Status Date: 04/29/2005

Global Id: T0603513264
Status: Completed - Case Closed
Status Date: 06/06/2006

LUST REG 4:
Region: 4
Regional Board: 04
County: Los Angeles
Facility Id: I-11452
Status: Case Closed
Substance: Diesel
Case Type: Groundwater
Global ID: T0603703802
Staff: UNK
Local Agency: 19000
Date Leak Discovered: 3/3/1989
Date Leak First Reported: 5/2/1989
Date Leak Stopped: 3/7/1989
Date Case Last Changed on Database: 12/13/1996
Date the Case was Closed: 11/5/1996
How Leak Discovered: Nuisance Conditions
Cause of Leak: Structure Failure
Leak Source: Piping
Operator: CAMPFIELD,BOB
Approx. Dist To Production Well (ft): 2268.1276706197096659363020872
Source of Cleanup Funding: Piping
Preliminary Site Assessment Workplan Submitted: 12/5/1989
Preliminary Site Assessment Began: 4/11/1990
Responsible Party: RYDER COMMERCIAL LEASING & SER
RP Address: 3400 W HIGHWAY 13, BURNSVILLE, MINNESOTA 55337
Program: LUST
Lat/Long: 34.0118546 / -1

RYDER TRUCK RENTAL (Continued) **S101296416**

CORTESE:

Name:	RYDER TRUCK RENTAL
Address:	811 STIMSON AVE S
City,State,Zip:	INDUSTRY, CA 91745
Region:	CORTESE
Global ID:	T0603703802
Site/Facility Type:	LUST CLEANUP SITE
Cleanup Status:	COMPLETED - CASE CLOSED
Flag:	active
File Name:	Active Open

HIST CORTESE:

edr_fname:	RYDER TRUCK RENTAL
edr_fadd1:	811 STIMSON
City,State,Zip:	INDUSTRY, CA 91745
Region:	CORTESE
Facility County Code:	19
Reg By:	LTNKA
Reg Id:	I-11452

CERS:

Name:	RYDER TRUCK RENTAL, INC.
Address:	811 STIMSON AVE. S.
City,State,Zip:	INDUSTRY, CA 91765
Site ID:	887424
CERS ID:	T0603513264
CERS Description:	Leaking Underground Storage Tank Cleanup Site

Affiliation:

Affiliation Type Desc:	Local Agency Caseworker
Entity Name:	TIM SMITH - LOS ANGELES COUNTY
Affiliation Address:	900 S. FREMONT AVE.
Affiliation City:	ALHAMBRA
Affiliation State:	CA
Affiliation Phone:	,

Name:	RYDER TRUCK RENTAL
Address:	811 STIMSON AVE S
City,State,Zip:	INDUSTRY, CA 91745
Site ID:	879758
CERS ID:	T0603703802
CERS Description:	Leaking Underground Storage Tank Cleanup Site

Affiliation:

Affiliation Type Desc:	Local Agency Caseworker
Entity Name:	JOHN AWUJO - LOS ANGELES COUNTY
Affiliation Address:	900 S FREMONT AVE
Affiliation City:	ALHAMBRA
Affiliation State:	CA
Affiliation Phone:	6264583507,

Affiliation Type Desc:	Regional Board Caseworker
Entity Name:	YUE RONG - LOS ANGELES RWQCB (REGION 4)
Affiliation Address:	320 W. 4TH ST., SUITE 200
Affiliation City:	Los Angeles
Affiliation State:	CA

RYDER TRUCK RENTAL (Continued) **S101296416**

Affiliation Phone: ,

Name: RYDER TRUCK RENTAL, INC.
Address: 811 STIMSON AVE.
City,State,Zip: CITY OF INDUSTRY, CA 91745
Site ID: 888607
CERS ID: T10000015711
CERS Description: Cleanup Program Site

Affiliation:
Affiliation Type Desc: Regional Board Caseworker
Entity Name: WELL INVESTIGATION PROGRAM - LOS ANGELES RWQCB (REGION 4)
Affiliation Address: 320 W. 4TH ST., SUITE 200
Affiliation City: LOS ANGELES
Affiliation State: CA
Affiliation Phone: ,

J122 **RYDER TRANSPORTATION RENTAL** **HWTS** **S113026978**
NNW **811 S STIMSON AVE** **HAZNET** **N/A**
1/8-1/4 **CITY OF INDUSTRY, CA 91745**
0.183 mi.
967 ft. **Site 5 of 25 in cluster J**

Relative:
Lower

Actual:
336 ft.

HWTS:
Name: RYDER TRANSPORTATION RENTAL
Address: 811 S STIMSON AVE
City,State,Zip: CITY OF INDUSTRY, CA 91745
EPA ID: CAL000015541
Create Date: 11/14/1989
Mailing Address: 840 S MAPLE AVE
Mailing City,State,Zip: MONTEBELLO, CA 906400000
Owner Name: RYDER TRUCK RENTAL
Owner Address: 11690 NW 105 ST
Owner City,State,Zip: MIAMI, FL 331781103
Contact Name: STACY HAMMON
Contact Address: 840 S MAPLE AVE
City,State,Zip: MONTEBELLO, CA 906400000
Facility Status: Active
Facility Type: PERMANENT
Category: STATE
Latitude: 34.011782
Longitude: -117.954781

NAICS:
EPA ID: CAL000015541
Create Date: 2002-03-14 16:36:27.000
NAICS Code: 53212
NAICS Description: Truck, Utility Trailer, and RV (Recreational Vehicle) Rental and Leasing
Issued EPA ID Date: 1989-11-14 00:00:00
Facility Name: RYDER TRANSPORTATION RENTAL
Facility Address: 811 S STIMSON AVE
Facility City: CITY OF INDUSTRY
Facility State: CA
Facility Zip: 917451628

RYDER TRANSPORTATION RENTAL (Continued) **S113026978**

HAZNET:

Name:	RYDER TRANSPORTATION RENTAL
Address:	811 S STIMSON AVE
City,State,Zip:	CITY OF INDUSTRY, CA 917451628
Contact:	STACY HAMMON
Telephone:	3237261011
Mailing Address:	840 S MAPLE AVE
Year:	2021
Gepaid:	CAL000015541
TSD EPA ID:	UTD981552177
CA Waste Code:	352 - Other organic solids
Disposal Method:	H141 - Storage, Bulking, And/Or Transfer Off Site--No Treatment/Reovery (H010-H129) Or (H131-H135)
Tons:	0.1
Year:	2021
Gepaid:	CAL000015541
TSD EPA ID:	UTD991301748
CA Waste Code:	223 - Unspecified oil-containing waste
Disposal Method:	H132 - Landfill Or Surface Impoundment That Will Be Closed As Landfill(To Include On-Site Treatment And/Or Stabilization)
Tons:	1.3
Year:	2021
Gepaid:	CAL000015541
TSD EPA ID:	UTD991301748
CA Waste Code:	571 - Fly ash, bottom ash and retort ash
Disposal Method:	H132 - Landfill Or Surface Impoundment That Will Be Closed As Landfill(To Include On-Site Treatment And/Or Stabilization)
Tons:	0.1
Year:	2021
Gepaid:	CAL000015541
TSD EPA ID:	NED981723513
CA Waste Code:	352 - Other organic solids
Disposal Method:	H040 - Incineration--Thermal Destruction Other Than Use As A Fuel
Tons:	0.06
Year:	2020
Gepaid:	CAL000015541
TSD EPA ID:	UTD991301748
CA Waste Code:	352 - Other organic solids
Disposal Method:	H132 - Landfill Or Surface Impoundment That Will Be Closed As Landfill(To Include On-Site Treatment And/Or Stabilization)
Tons:	0.075
Year:	2020
Gepaid:	CAL000015541
TSD EPA ID:	NED981723513
CA Waste Code:	352 - Other organic solids
Disposal Method:	H040 - Incineration--Thermal Destruction Other Than Use As A Fuel
Tons:	0.1
Year:	2020
Gepaid:	CAL000015541
TSD EPA ID:	UTD991301748

RYDER TRANSPORTATION RENTAL (Continued) **S113026978**

CA Waste Code:	223 - Unspecified oil-containing waste
Disposal Method:	H132 - Landfill Or Surface Impoundment That Will Be Closed As Landfill(To Include On-Site Treatment And/Or Stabilization)
Tons:	0.35
Year:	2020
Gepaid:	CAL000015541
TSD EPA ID:	CAD044429835
CA Waste Code:	223 - Unspecified oil-containing waste
Disposal Method:	H141 - Storage, Bulking, And/Or Transfer Off Site--No Treatment/Reovery (H010-H129) Or (H131-H135)
Tons:	1.15
Year:	2019
Gepaid:	CAL000015541
TSD EPA ID:	CAD044429835
CA Waste Code:	223 - Unspecified oil-containing waste
Disposal Method:	H141 - Storage, Bulking, And/Or Transfer Off Site--No Treatment/Reovery (H010-H129) Or (H131-H135)
Tons:	0.85000
Year:	2018
Gepaid:	CAL000015541
TSD EPA ID:	CAD044429835
CA Waste Code:	352 - Other organic solids
Disposal Method:	H141 - Storage, Bulking, And/Or Transfer Off Site--No Treatment/Reovery (H010-H129) Or (H131-H135)
Tons:	0.07500

Click this hyperlink while viewing on your computer to access
59 additional CA HAZNET: record(s) in the EDR Site Report.

Additional Information:

Year:	2021
Shipment Date:	8/5/2020
Shipment Date:	8/5/2020
Receipt Date:	8/19/2020
Manifest Number:	007434973SKS
Generator EPA ID:	CAL000015541
Name:	RYDER T/S 0923
Address:	811 S STIMSON AVE
City,State,Zip:	CITY OF INDUSTRY, CA 91745
Contact:	Marco Vasquez
Contact Telephone:	626-333-7209
Contact Email:	marco_vasquez@ryder.com
Transporter 1 EPA ID:	TXR000081205
Transporter Name:	Safety-Kleen Systems, Inc.
Transporter 2 EPA ID:	MAD039322250
Transporter Name 2:	Clean Harbors Environmental Services, Inc.
TSDF EPA ID:	CAD044429835
TSDF Name:	Clean Harbors Wilmington LLC
TSDF Address 1:	1737 East Denni Street
TSDF City,State,Zip:	Wilmington, CA 90744
Waste Code Description:	223 - Not reported
Meth Code:	H141 - Not reported
Quantity Tons:	0.15

RYDER TRANSPORTATION RENTAL (Continued) **S113026978**

Waste Quantity:	300
Quantity Unit:	P
Year:	2021
Shipment Date:	6/30/2020
Shipment Date:	6/30/2020
Receipt Date:	7/10/2020
Manifest Number:	007466854SKS
Generator EPA ID:	CAL000015541
Name:	RYDER T/S 0923
Address:	811 S STIMSON AVE
City,State,Zip:	CITY OF INDUSTRY, CA 91745
Contact:	Marco Vasquez
Contact Telephone:	626-333-7209
Contact Email:	marco_vasquez@ryder.com
Transporter 1 EPA ID:	TXR000081205
Transporter Name:	Safety-Kleen Systems, Inc.
Transporter 2 EPA ID:	MAD039322250
Transporter Name 2:	Clean Harbors Environmental Services, Inc.
TSDF EPA ID:	CAD044429835
TSDF Name:	Clean Harbors Wilmington LLC
TSDF Address 1:	1737 East Denni Street
TSDF City,State,Zip:	Wilmington, CA 90744
Waste Code Description:	223 - Not reported
Meth Code:	H141 - Not reported
Quantity Tons:	0.3
Waste Quantity:	600
Quantity Unit:	P
Year:	2021
Shipment Date:	5/12/2020
Shipment Date:	5/12/2020
Receipt Date:	5/20/2020
Manifest Number:	007166210SKS
Generator EPA ID:	CAL000015541
Name:	RYDER T/S 0923
Address:	811 S STIMSON AVE
City,State,Zip:	CITY OF INDUSTRY, CA 91745
Contact:	Gerardo Mora
Contact Telephone:	626-333-7209
Contact Email:	gerardo_mora@ryder.com
Transporter 1 EPA ID:	TXR000081205
Transporter Name:	Safety-Kleen Systems, Inc.
Transporter 2 EPA ID:	MAD039322250
Transporter Name 2:	Clean Harbors Environmental Services, Inc.
TSDF EPA ID:	CAD044429835
TSDF Name:	Clean Harbors Wilmington LLC
TSDF Address 1:	1737 East Denni Street
TSDF City,State,Zip:	Wilmington, CA 90744
Waste Code Description:	223 - Not reported
Meth Code:	H141 - Not reported
Quantity Tons:	0.3
Waste Quantity:	600
Quantity Unit:	P
Year:	2021
Shipment Date:	2/19/2020

RYDER TRANSPORTATION RENTAL (Continued) **S113026978**

Shipment Date:	2/19/2020
Receipt Date:	3/5/2020
Manifest Number:	007205122SKS
Generator EPA ID:	CAL000015541
Name:	RYDER T/S 0923
Address:	811 S STIMSON AVE
City,State,Zip:	CITY OF INDUSTRY, CA 91745
Contact:	Gerardo Mora
Contact Telephone:	626-333-7209
Contact Email:	gerardo_mora@ryder.com
Transporter 1 EPA ID:	TXR000081205
Transporter Name:	Safety-Kleen Systems, Inc.
Transporter 2 EPA ID:	MAD039322250
Transporter Name 2:	Clean Harbors Environmental Services, Inc.
TSDF EPA ID:	CAD044429835
TSDF Name:	Clean Harbors Wilmington LLC
TSDF Address 1:	1737 East Denni Street
TSDF City,State,Zip:	Wilmington, CA 90744
Waste Code Description:	223 - Not reported
Meth Code:	H141 - Not reported
Quantity Tons:	0.4
Waste Quantity:	800
Quantity Unit:	P
Year:	2021
Shipment Date:	11/23/2020
Shipment Date:	11/23/2020
Receipt Date:	12/9/2020
Manifest Number:	007782261SKS
Generator EPA ID:	CAL000015541
Name:	RYDER T/S 0923
Address:	811 S STIMSON AVE
City,State,Zip:	CITY OF INDUSTRY, CA 91745
Contact:	Marco Vasquez
Contact Telephone:	626-333-7209
Contact Email:	marco_vasquez@ryder.com
Transporter 1 EPA ID:	TXR000081205
Transporter Name:	Safety-Kleen Systems, Inc.
Transporter 2 EPA ID:	MAD039322250
Transporter Name 2:	Clean Harbors Environmental Services, Inc.
TSDF EPA ID:	NED981723513
TSDF Name:	Clean Harbors Environmental Services, Inc.
TSDF Address 1:	2247 South Highway 71
TSDF City,State,Zip:	Kimball, NE 69145
Waste Code Description:	352 - Not reported
RCRA Code:	D006,D007,D008
Meth Code:	H040 - Not reported
Quantity Tons:	0.1
Waste Quantity:	200
Quantity Unit:	P
Year:	2021
Shipment Date:	11/23/2020
Shipment Date:	11/23/2020
Receipt Date:	12/7/2020
Manifest Number:	007783389SKS
Generator EPA ID:	CAL000015541

RYDER TRANSPORTATION RENTAL (Continued) **S113026978**

Name:	RYDER T/S 0923
Address:	811 S STIMSON AVE
City,State,Zip:	CITY OF INDUSTRY, CA 91745
Contact:	Marco Vasquez
Contact Telephone:	626-333-7209
Contact Email:	marco_vasquez@ryder.com
Transporter 1 EPA ID:	TXR000081205
Transporter Name:	Safety-Kleen Systems, Inc.
Transporter 2 EPA ID:	MAD039322250
Transporter Name 2:	Clean Harbors Environmental Services, Inc.
TSDF EPA ID:	UTD991301748
TSDF Name:	Clean Harbors Grassy Mountain LLC
TSDF Address 1:	3 Miles East 7 Miles North of Knolls
TSDF Address 2:	Exit 41 off I-80
TSDF City,State,Zip:	Grantsville, UT 84029
Waste Code Description:	352 - Not reported
Meth Code:	H132 - Not reported
Quantity Tons:	0.075
Waste Quantity:	150
Quantity Unit:	P
Year:	2021
Shipment Date:	11/23/2020
Shipment Date:	11/23/2020
Receipt Date:	12/7/2020
Manifest Number:	007783389SKS
Generator EPA ID:	CAL000015541
Name:	RYDER T/S 0923
Address:	811 S STIMSON AVE
City,State,Zip:	CITY OF INDUSTRY, CA 91745
Contact:	Marco Vasquez
Contact Telephone:	626-333-7209
Contact Email:	marco_vasquez@ryder.com
Transporter 1 EPA ID:	TXR000081205
Transporter Name:	Safety-Kleen Systems, Inc.
Transporter 2 EPA ID:	MAD039322250
Transporter Name 2:	Clean Harbors Environmental Services, Inc.
TSDF EPA ID:	UTD991301748
TSDF Name:	Clean Harbors Grassy Mountain LLC
TSDF Address 1:	3 Miles East 7 Miles North of Knolls
TSDF Address 2:	Exit 41 off I-80
TSDF City,State,Zip:	Grantsville, UT 84029
Waste Code Description:	223 - Not reported
Meth Code:	H132 - Not reported
Quantity Tons:	0.15
Waste Quantity:	300
Quantity Unit:	P
Year:	2021
Shipment Date:	10/9/2020
Shipment Date:	10/9/2020
Receipt Date:	10/28/2020
Manifest Number:	007783433SKS
Generator EPA ID:	CAL000015541
Name:	RYDER T/S 0923
Address:	811 S STIMSON AVE
City,State,Zip:	CITY OF INDUSTRY, CA 91745

RYDER TRANSPORTATION RENTAL (Continued) **S113026978**

Contact:	Marco Vasquez
Contact Telephone:	626-333-7209
Contact Email:	marco_vasquez@ryder.com
Transporter 1 EPA ID:	TXR000081205
Transporter Name:	Safety-Kleen Systems, Inc.
Transporter 2 EPA ID:	MAD039322250
Transporter Name 2:	Clean Harbors Environmental Services, Inc.
TSDF EPA ID:	UTD991301748
TSDF Name:	Clean Harbors Grassy Mountain LLC
TSDF Address 1:	3 Miles East 7 Miles North of Knolls
TSDF Address 2:	Exit 41 off I-80
TSDF City,State,Zip:	Grantsville, UT 84029
Waste Code Description:	223 - Not reported
Meth Code:	H132 - Not reported
Quantity Tons:	0.2
Waste Quantity:	400
Quantity Unit:	P

Additional Information:

Year:	2020
Shipment Date:	8/5/2020
Shipment Date:	8/5/2020
Receipt Date:	8/19/2020
Manifest Number:	007434973SKS
Generator EPA ID:	CAL000015541
Name:	RYDER T/S 0923
Address:	811 S STIMSON AVE
City,State,Zip:	CITY OF INDUSTRY, CA 91745
Contact:	Marco Vasquez
Contact Telephone:	626-333-7209
Contact Email:	marco_vasquez@ryder.com
Transporter 1 EPA ID:	TXR000081205
Transporter Name:	Safety-Kleen Systems, Inc.
Transporter 2 EPA ID:	MAD039322250
Transporter Name 2:	Clean Harbors Environmental Services, Inc.
TSDF EPA ID:	CAD044429835
TSDF Name:	Clean Harbors Wilmington LLC
TSDF Address 1:	1737 East Denni Street
TSDF City,State,Zip:	Wilmington, CA 90744
Waste Code Description:	223 - Not reported
Meth Code:	H141 - Not reported
Quantity Tons:	0.15
Waste Quantity:	300
Quantity Unit:	P

Year:	2020
Shipment Date:	6/30/2020
Shipment Date:	6/30/2020
Receipt Date:	7/10/2020
Manifest Number:	007466854SKS
Generator EPA ID:	CAL000015541
Name:	RYDER T/S 0923
Address:	811 S STIMSON AVE
City,State,Zip:	CITY OF INDUSTRY, CA 91745
Contact:	Marco Vasquez
Contact Telephone:	626-333-7209
Contact Email:	marco_vasquez@ryder.com

RYDER TRANSPORTATION RENTAL (Continued) **S113026978**

Transporter 1 EPA ID:	TXR000081205
Transporter Name:	Safety-Kleen Systems, Inc.
Transporter 2 EPA ID:	MAD039322250
Transporter Name 2:	Clean Harbors Environmental Services, Inc.
TSDF EPA ID:	CAD044429835
TSDF Name:	Clean Harbors Wilmington LLC
TSDF Address 1:	1737 East Denni Street
TSDF City,State,Zip:	Wilmington, CA 90744
Waste Code Description:	223 - Not reported
Meth Code:	H141 - Not reported
Quantity Tons:	0.3
Waste Quantity:	600
Quantity Unit:	P
Year:	2020
Shipment Date:	5/12/2020
Shipment Date:	5/12/2020
Receipt Date:	5/20/2020
Manifest Number:	007166210SKS
Generator EPA ID:	CAL000015541
Name:	RYDER T/S 0923
Address:	811 S STIMSON AVE
City,State,Zip:	CITY OF INDUSTRY, CA 91745
Contact:	Gerardo Mora
Contact Telephone:	626-333-7209
Contact Email:	gerardo_mora@ryder.com
Transporter 1 EPA ID:	TXR000081205
Transporter Name:	Safety-Kleen Systems, Inc.
Transporter 2 EPA ID:	MAD039322250
Transporter Name 2:	Clean Harbors Environmental Services, Inc.
TSDF EPA ID:	CAD044429835
TSDF Name:	Clean Harbors Wilmington LLC
TSDF Address 1:	1737 East Denni Street
TSDF City,State,Zip:	Wilmington, CA 90744
Waste Code Description:	223 - Not reported
Meth Code:	H141 - Not reported
Quantity Tons:	0.3
Waste Quantity:	600
Quantity Unit:	P
Year:	2020
Shipment Date:	2/19/2020
Shipment Date:	2/19/2020
Receipt Date:	3/5/2020
Manifest Number:	007205122SKS
Generator EPA ID:	CAL000015541
Name:	RYDER T/S 0923
Address:	811 S STIMSON AVE
City,State,Zip:	CITY OF INDUSTRY, CA 91745
Contact:	Gerardo Mora
Contact Telephone:	626-333-7209
Contact Email:	gerardo_mora@ryder.com
Transporter 1 EPA ID:	TXR000081205
Transporter Name:	Safety-Kleen Systems, Inc.
Transporter 2 EPA ID:	MAD039322250
Transporter Name 2:	Clean Harbors Environmental Services, Inc.
TSDF EPA ID:	CAD044429835

RYDER TRANSPORTATION RENTAL (Continued) **S113026978**

TSDF Name:	Clean Harbors Wilmington LLC
TSDF Address 1:	1737 East Denni Street
TSDF City,State,Zip:	Wilmington, CA 90744
Waste Code Description:	223 - Not reported
Meth Code:	H141 - Not reported
Quantity Tons:	0.4
Waste Quantity:	800
Quantity Unit:	P

Year:	2020
Shipment Date:	11/23/2020
Shipment Date:	11/23/2020
Receipt Date:	12/7/2020
Manifest Number:	007783389SKS
Generator EPA ID:	CAL000015541
Name:	RYDER T/S 0923
Address:	811 S STIMSON AVE
City,State,Zip:	CITY OF INDUSTRY, CA 91745
Contact:	Marco Vasquez
Contact Telephone:	626-333-7209
Contact Email:	marco_vasquez@ryder.com
Transporter 1 EPA ID:	TXR000081205
Transporter Name:	Safety-Kleen Systems, Inc.
Transporter 2 EPA ID:	MAD039322250
Transporter Name 2:	Clean Harbors Environmental Services, Inc.
TSDF EPA ID:	UTD991301748
TSDF Name:	Clean Harbors Grassy Mountain LLC
TSDF Address 1:	3 Miles East 7 Miles North of Knolls
TSDF Address 2:	Exit 41 off I-80
TSDF City,State,Zip:	Grantsville, UT 84029
Waste Code Description:	223 - Not reported
Meth Code:	H132 - Not reported
Quantity Tons:	0.15
Waste Quantity:	300
Quantity Unit:	P

Year:	2020
Shipment Date:	11/23/2020
Shipment Date:	11/23/2020
Receipt Date:	12/9/2020
Manifest Number:	007782261SKS
Generator EPA ID:	CAL000015541
Name:	RYDER T/S 0923
Address:	811 S STIMSON AVE
City,State,Zip:	CITY OF INDUSTRY, CA 91745
Contact:	Marco Vasquez
Contact Telephone:	626-333-7209
Contact Email:	marco_vasquez@ryder.com
Transporter 1 EPA ID:	TXR000081205
Transporter Name:	Safety-Kleen Systems, Inc.
Transporter 2 EPA ID:	MAD039322250
Transporter Name 2:	Clean Harbors Environmental Services, Inc.
TSDF EPA ID:	NED981723513
TSDF Name:	Clean Harbors Environmental Services, Inc.
TSDF Address 1:	2247 South Highway 71
TSDF City,State,Zip:	Kimball, NE 69145
Waste Code Description:	352 - Not reported

RYDER TRANSPORTATION RENTAL (Continued) **S113026978**

RCRA Code:	D006,D007,D008
Meth Code:	H040 - Not reported
Quantity Tons:	0.1
Waste Quantity:	200
Quantity Unit:	P
Year:	2020
Shipment Date:	11/23/2020
Shipment Date:	11/23/2020
Receipt Date:	12/7/2020
Manifest Number:	007783389SKS
Generator EPA ID:	CAL000015541
Name:	RYDER T/S 0923
Address:	811 S STIMSON AVE
City,State,Zip:	CITY OF INDUSTRY, CA 91745
Contact:	Marco Vasquez
Contact Telephone:	626-333-7209
Contact Email:	marco_vasquez@ryder.com
Transporter 1 EPA ID:	TXR000081205
Transporter Name:	Safety-Kleen Systems, Inc.
Transporter 2 EPA ID:	MAD039322250
Transporter Name 2:	Clean Harbors Environmental Services, Inc.
TSDF EPA ID:	UTD991301748
TSDF Name:	Clean Harbors Grassy Mountain LLC
TSDF Address 1:	3 Miles East 7 Miles North of Knolls
TSDF Address 2:	Exit 41 off I-80
TSDF City,State,Zip:	Grantsville, UT 84029
Waste Code Description:	352 - Not reported
Meth Code:	H132 - Not reported
Quantity Tons:	0.075
Waste Quantity:	150
Quantity Unit:	P
Year:	2020
Shipment Date:	10/9/2020
Shipment Date:	10/9/2020
Receipt Date:	10/28/2020
Manifest Number:	007783433SKS
Generator EPA ID:	CAL000015541
Name:	RYDER T/S 0923
Address:	811 S STIMSON AVE
City,State,Zip:	CITY OF INDUSTRY, CA 91745
Contact:	Marco Vasquez
Contact Telephone:	626-333-7209
Contact Email:	marco_vasquez@ryder.com
Transporter 1 EPA ID:	TXR000081205
Transporter Name:	Safety-Kleen Systems, Inc.
Transporter 2 EPA ID:	MAD039322250
Transporter Name 2:	Clean Harbors Environmental Services, Inc.
TSDF EPA ID:	UTD991301748
TSDF Name:	Clean Harbors Grassy Mountain LLC
TSDF Address 1:	3 Miles East 7 Miles North of Knolls
TSDF Address 2:	Exit 41 off I-80
TSDF City,State,Zip:	Grantsville, UT 84029
Waste Code Description:	223 - Not reported
Meth Code:	H132 - Not reported
Quantity Tons:	0.2

RYDER TRANSPORTATION RENTAL (Continued) **S113026978**

Waste Quantity:	400
Quantity Unit:	P

Additional Information:

Year:	2019
EM Manifest ID:	652871
Shipment Date:	9/17/2019
Shipment Date:	9/17/2019
Receipt Date:	9/24/2019
Manifest Number:	006747129SKS
Generator EPA ID:	CAL000015541
Name:	RYDER T/S 0923
Address:	811 S STIMSON AVE
City,State,Zip:	CITY OF INDUSTRY 91745
Telephone:	800-483-3718
Contact:	Gerardo Mora
Contact Telephone:	626-333-7209
Transporter 1 EPA ID:	TXR000081205
Transporter 2 EPA ID:	MAD039322250
TSDF EPA ID:	CAD044429835
TSDF Name:	Clean Harbors Wilmington LLC
TSDF Address 1:	1737 East Denni Street
TSDF City,State,Zip:	Wilmington 90744
TSDF Telephone:	800-483-3718
Waste Code Description:	- Not reported
Meth Code:	- Not reported

State:

Year:	2019
EM Manifest ID:	652871
Generator EPA ID:	CAL000015541
Shipment Date:	2019-09-17
Manifest Number:	006747129SKS
Line Number:	2
Method Code:	H141
Quantity Tons:	0.22500
Quantity Waste:	450.000000
Quantity Unit:	P
Number of Containers:	3
Type of Container:	Metal drums, barrels, kegs
Quantity Type:	Pounds
State Code:	223

Year:	2019
EM Manifest ID:	62677e46-3f93-413c-bb50-5433886f842d
Shipment Date:	6/27/2019
Shipment Date:	6/27/2019
Receipt Date:	7/10/2019
Manifest Number:	007048923SKS
Generator EPA ID:	CAL000015541
Name:	RYDER T/S 0923
Address:	811 S STIMSON AVE
City,State,Zip:	CITY OF INDUSTRY 91745
Telephone:	800-483-3718
Contact:	Gerardo Mora
Contact Telephone:	626-333-7209

RYDER TRANSPORTATION RENTAL (Continued) **S113026978**

Transporter 1 EPA ID:	TXR000081205
Transporter 2 EPA ID:	MAD039322250
TSDF EPA ID:	CAD044429835
TSDF Name:	Clean Harbors Wilmington LLC
TSDF Address 1:	1737 East Denni Street
TSDF City,State,Zip:	Wilmington 90744
TSDF Telephone:	800-483-3718
Waste Code Description:	- Not reported
Meth Code:	- Not reported

State:

Year:	2019
EM Manifest ID:	62677e46-3f93-413c-bb50-5433886f842d
Generator EPA ID:	CAL000015541
Shipment Date:	2019-06-27
Manifest Number:	007048923SKS
Line Number:	1
Method Code:	H141
Quantity Tons:	0.15000
Quantity Waste:	300.000000
Quantity Unit:	P
Number of Containers:	2
Type of Container:	Metal drums, barrels, kegs
Quantity Type:	Pounds
State Code:	223

Year:	2019
EM Manifest ID:	0606b02a-4a36-40b4-9307-da39d82b6e0b
Shipment Date:	4/2/2019
Shipment Date:	4/2/2019
Receipt Date:	4/11/2019
Manifest Number:	006936726SKS
Generator EPA ID:	CAL000015541
Name:	RYDER T/S 0923
Address:	811 S STIMSON AVE
City,State,Zip:	CITY OF INDUSTRY 91745
Telephone:	800-483-3718
Contact:	Gerardo Mora
Contact Telephone:	626-333-7209
Transporter 1 EPA ID:	TXR000081205
Transporter 2 EPA ID:	MAD039322250
TSDF EPA ID:	CAD044429835
TSDF Name:	Clean Harbors Wilmington LLC
TSDF Address 1:	1737 East Denni Street
TSDF City,State,Zip:	Wilmington 90744
TSDF Telephone:	800-483-3718
Waste Code Description:	- Not reported
Meth Code:	- Not reported

State:

Year:	2019
EM Manifest ID:	0606b02a-4a36-40b4-9307-da39d82b6e0b
Generator EPA ID:	CAL000015541
Shipment Date:	2019-04-02
Manifest Number:	006936726SKS
Line Number:	1
Method Code:	H141

RYDER TRANSPORTATION RENTAL (Continued) **S113026978**

Quantity Tons:	0.22500
Quantity Waste:	450.000000
Quantity Unit:	P
Number of Containers:	3
Type of Container:	Metal drums, barrels, kegs
Quantity Type:	Pounds
State Code:	223

Year:	2019
EM Manifest ID:	843091
Shipment Date:	11/27/2019
Shipment Date:	11/27/2019
Receipt Date:	12/5/2019
Manifest Number:	007272626SKS
Generator EPA ID:	CAL000015541
Name:	RYDER T/S 0923
Address:	811 S STIMSON AVE
City,State,Zip:	CITY OF INDUSTRY 91745
Telephone:	800-483-3718
Contact:	Gerardo Mora
Contact Telephone:	626-333-7209
Transporter 1 EPA ID:	TXR000081205
Transporter 2 EPA ID:	MAD039322250
TSDF EPA ID:	CAD044429835
TSDF Name:	Clean Harbors Wilmington LLC
TSDF Address 1:	1737 East Denni Street
TSDF City,State,Zip:	Wilmington 90744
TSDF Telephone:	800-483-3718
Waste Code Description:	- Not reported
Meth Code:	- Not reported

State:

Year:	2019
EM Manifest ID:	843091
Generator EPA ID:	CAL000015541
Shipment Date:	2019-11-27
Manifest Number:	007272626SKS
Line Number:	1
Method Code:	H141
Quantity Tons:	0.22500
Quantity Waste:	450.000000
Quantity Unit:	P
Number of Containers:	3
Type of Container:	Metal drums, barrels, kegs
Quantity Type:	Pounds
State Code:	223

Year:	2019
EM Manifest ID:	9f516efb-62bc-4da5-af9d-25f67c638e9f
Shipment Date:	1/11/2019
Shipment Date:	1/11/2019
Receipt Date:	1/23/2019
Manifest Number:	006652907SKS
Generator EPA ID:	CAL000015541
Name:	RYDER T/S 0923
Address:	811 S STIMSON AVE

RYDER TRANSPORTATION RENTAL (Continued) **S113026978**

City,State,Zip:	CITY OF INDUSTRY 91745
Telephone:	800-483-3718
Contact:	Gerardo Mora
Contact Telephone:	626-333-7209
Transporter 1 EPA ID:	TXR000081205
Transporter 2 EPA ID:	MAD039322250
TSDF EPA ID:	CAD044429835
TSDF Name:	Clean Harbors Wilmington LLC
TSDF Address 1:	1737 East Denni Street
TSDF City,State,Zip:	Wilmington 90744
TSDF Telephone:	800-483-3718
Waste Code Description:	- Not reported
Meth Code:	- Not reported

State:

Year:	2019
EM Manifest ID:	9f516efb-62bc-4da5-af9d-25f67c638e9f
Generator EPA ID:	CAL000015541
Shipment Date:	2019-01-11
Manifest Number:	006652907SKS
Line Number:	1
Method Code:	H141
Quantity Tons:	0.40000
Quantity Waste:	800.000000
Quantity Unit:	P
Number of Containers:	4
Type of Container:	Metal drums, barrels, kegs
Quantity Type:	Pounds
State Code:	223

Additional Information:

Year:	2018
EM Manifest ID:	006165766SKS20170810_D_1
Shipment Date:	8/10/2017
Shipment Date:	8/10/2017
Receipt Date:	8/25/2017
Manifest Number:	006165766SKS
Generator EPA ID:	CAL000015541
Name:	RYDER T/S 0923
Transporter 1 EPA ID:	TXR000081205
Transporter 2 EPA ID:	MAD039322250
TSDF EPA ID:	CAD059494310
TSDF Name:	CLEAN HARBORS SAN JOSE
Waste Code Description:	- Not reported
Meth Code:	- Not reported

State:

Year:	2018
EM Manifest ID:	006165766SKS20170810_D_1
Generator EPA ID:	CAL000015541
Shipment Date:	2017-08-10
Manifest Number:	006165766SKS
Line Number:	1
Method Code:	H141
Quantity Tons:	0.22500
Quantity Waste:	450.000000
Quantity Unit:	P

RYDER TRANSPORTATION RENTAL (Continued) **S113026978**

Number of Containers:	3
Type of Container:	NULL
Quantity Type:	NULL
State Code:	223

Year:	2018
EM Manifest ID:	006264601SKS20180417_D_1
Shipment Date:	4/17/2018
Shipment Date:	4/17/2018
Receipt Date:	5/9/2018
Manifest Number:	006264601SKS
Generator EPA ID:	CAL000015541
Name:	RYDER T/S 0923
Transporter 1 EPA ID:	TXR000081205
Transporter 2 EPA ID:	MAD039322250
TSDF EPA ID:	CAD059494310
TSDF Name:	CLEAN HARBORS SAN JOSE
Waste Code Description:	- Not reported
Meth Code:	- Not reported

State:

Year:	2018
EM Manifest ID:	006264601SKS20180417_D_1
Generator EPA ID:	CAL000015541
Shipment Date:	2018-04-17
Manifest Number:	006264601SKS
Line Number:	1
Method Code:	H141
Quantity Tons:	0.22500
Quantity Waste:	450.000000
Quantity Unit:	P
Number of Containers:	3
Type of Container:	NULL
Quantity Type:	NULL
State Code:	223

Year:	2018
EM Manifest ID:	186893
Shipment Date:	10/4/2018
Shipment Date:	10/4/2018
Receipt Date:	10/19/2018
Manifest Number:	006650719SKS
Generator EPA ID:	CAL000015541
Name:	RYDER T/S 0923
Address:	811 S STIMSON AVE
City,State,Zip:	CITY OF INDUSTRY 91745
Telephone:	800-483-3718
Contact:	Gerardo Mora
Contact Telephone:	626-333-7209
Transporter 1 EPA ID:	TXR000081205
Transporter 2 EPA ID:	MAD039322250
TSDF EPA ID:	CAD044429835
TSDF Name:	Clean Harbors Wilmington LLC
TSDF Address 1:	1737 East Denni Street
TSDF City,State,Zip:	Wilmington 90744
TSDF Telephone:	800-483-3718

RYDER TRANSPORTATION RENTAL (Continued) **S113026978**

Waste Code Description: - Not reported
Meth Code: - Not reported

State:
Year: 2018
EM Manifest ID: 186893
Generator EPA ID: CAL000015541
Shipment Date: 2018-10-04
Manifest Number: 006650719SKS
Line Number: 1
Method Code: H141
Quantity Tons: 0.22500
Quantity Waste: 450.000000
Quantity Unit: P
Number of Containers: 3
Type of Container: Metal drums, barrels, kegs
Quantity Type: Pounds
State Code: 223

Year: 2018
EM Manifest ID: 005839528SKS20171003_D_1
Shipment Date: 10/3/2017
Shipment Date: 10/3/2017
Receipt Date: 10/13/2017
Manifest Number: 005839528SKS
Generator EPA ID: CAL000015541
Name: RYDER T/S 0923
Transporter 1 EPA ID: TXR000081205
Transporter 2 EPA ID: MAD039322250
TSDF EPA ID: CAD059494310
TSDF Name: CLEAN HARBORS SAN JOSE
Waste Code Description: - Not reported
Meth Code: - Not reported

State:
Year: 2018
EM Manifest ID: 005839528SKS20171003_D_1
Generator EPA ID: CAL000015541
Shipment Date: 2017-10-03
Manifest Number: 005839528SKS
Line Number: 1
Method Code: H141
Quantity Tons: 0.07500
Quantity Waste: 150.000000
Quantity Unit: P
Number of Containers: 1
Type of Container: NULL
Quantity Type: NULL
State Code: 223

Year: 2018
EM Manifest ID: 006264503SKS20171010_D_1
Shipment Date: 10/10/2017
Shipment Date: 10/10/2017
Receipt Date: 10/26/2017
Manifest Number: 006264503SKS

RYDER TRANSPORTATION RENTAL (Continued) **S113026978**

Generator EPA ID: CAL000015541
Name: RYDER T/S 0923
Transporter 1 EPA ID: TXR000081205
Transporter 2 EPA ID: MAD039322250
TSDF EPA ID: NED981723513
TSDF Name: CLEAN HARBORS ENVIRONMENTAL SERVICES IN
Waste Code Description: - Not reported
Meth Code: - Not reported

Federal:
Year: 2018
EM Manifest ID: 006264503SKS20171010_D_1
Generator EPA ID: CAL000015541
Shipment Date: 2017-10-10
Manifest Number: 006264503SKS
Line Number: 1
Quantity Tons: 0.16000
Quantity Waste: 320.000000
Quantity Unit: P
Number of Containers: 4
Type of Container: NULL
Quantity Type: NULL
Federal Code: D006

Year: 2018
EM Manifest ID: 006264503SKS20171010_D_1
Generator EPA ID: CAL000015541
Shipment Date: 2017-10-10
Manifest Number: 006264503SKS
Line Number: 1
Quantity Tons: 0.16000
Quantity Waste: 320.000000
Quantity Unit: P
Number of Containers: 4
Type of Container: NULL
Quantity Type: NULL
Federal Code: D007

Year: 2018
EM Manifest ID: 006264503SKS20171010_D_1
Generator EPA ID: CAL000015541
Shipment Date: 2017-10-10
Manifest Number: 006264503SKS
Line Number: 1
Quantity Tons: 0.16000
Quantity Waste: 320.000000
Quantity Unit: P
Number of Containers: 4
Type of Container: NULL
Quantity Type: NULL
Federal Code: D008

State:
Year: 2018
EM Manifest ID: 006264503SKS20171010_D_1
Generator EPA ID: CAL000015541
Shipment Date: 2017-10-10

RYDER TRANSPORTATION RENTAL (Continued) **S113026978**

Manifest Number:	006264503SKS
Line Number:	1
Quantity Tons:	0.16000
Quantity Waste:	320.000000
Quantity Unit:	P
Number of Containers:	4
Type of Container:	NULL
Quantity Type:	NULL
State Code:	352

Year:	2018
EM Manifest ID:	006264502SKS20171010_D_1
Shipment Date:	10/10/2017
Shipment Date:	10/10/2017
Receipt Date:	10/23/2017
Manifest Number:	006264502SKS
Generator EPA ID:	CAL000015541
Name:	RYDER T/S 0923
Transporter 1 EPA ID:	TXR000081205
Transporter 2 EPA ID:	MAD039322250
TSDF EPA ID:	CAD044429835
TSDF Name:	CLEAN HARBORS OF WILMINGTON LLC
Waste Code Description:	- Not reported
Meth Code:	- Not reported

State:

Year:	2018
EM Manifest ID:	006264502SKS20171010_D_1
Generator EPA ID:	CAL000015541
Shipment Date:	2017-10-10
Manifest Number:	006264502SKS
Line Number:	1
Method Code:	H141
Quantity Tons:	0.07500
Quantity Waste:	150.000000
Quantity Unit:	P
Number of Containers:	1
Type of Container:	NULL
Quantity Type:	NULL
State Code:	352

Year:	2018
EM Manifest ID:	006449138SKS20180125_D_1
Shipment Date:	1/25/2018
Shipment Date:	1/25/2018
Receipt Date:	2/9/2018
Manifest Number:	006449138SKS
Generator EPA ID:	CAL000015541
Name:	RUDA T/S 0923
Transporter 1 EPA ID:	TXR000081205
Transporter 2 EPA ID:	MAD039322250
TSDF EPA ID:	CAD044429835
TSDF Name:	CLEAN HARBORS OF WILMINGTON LLC
Waste Code Description:	- Not reported
Meth Code:	- Not reported

RYDER TRANSPORTATION RENTAL (Continued) **S113026978**

State:

Year:	2018
EM Manifest ID:	006449138SKS20180125_D_1
Generator EPA ID:	CAL000015541
Shipment Date:	2018-01-25
Manifest Number:	006449138SKS
Line Number:	1
Method Code:	H141
Quantity Tons:	0.07500
Quantity Waste:	150.000000
Quantity Unit:	P
Number of Containers:	1
Type of Container:	NULL
Quantity Type:	NULL
State Code:	352

Year:	2018
EM Manifest ID:	006449248SKS20180125_D_1
Shipment Date:	1/25/2018
Shipment Date:	1/25/2018
Receipt Date:	2/28/2018
Manifest Number:	006449248SKS
Generator EPA ID:	CAL000015541
Name:	RYDER T/S 0923
Transporter 1 EPA ID:	TXR000081205
Transporter 2 EPA ID:	MAD039322250
TSDF EPA ID:	CAD059494310
TSDF Name:	CLEAN HARBORS SAN JOSE
Waste Code Description:	- Not reported
Meth Code:	- Not reported

State:

Year:	2018
EM Manifest ID:	006449248SKS20180125_D_1
Generator EPA ID:	CAL000015541
Shipment Date:	2018-01-25
Manifest Number:	006449248SKS
Line Number:	1
Method Code:	H141
Quantity Tons:	0.15000
Quantity Waste:	300.000000
Quantity Unit:	P
Number of Containers:	2
Type of Container:	NULL
Quantity Type:	NULL
State Code:	223

Additional Information:

Year:	2017
Gen EPA ID:	CAL000015541
Shipment Date:	20171010
Creation Date:	5/30/2018 18:33:30
Receipt Date:	20171023
Manifest ID:	006264502SKS

RYDER TRANSPORTATION RENTAL (Continued) **S113026978**

Trans EPA ID:	TXR000081205
Trans Name:	SAFETY-KLEEN SYSTEMS INC
Trans 2 EPA ID:	MAD039322250
Trans 2 Name:	CLEAN HARBORS ENVIRONMENTAL SVC INC
TSDF EPA ID:	CAD044429835
Trans Name:	CLEAN HARBORS OF WILMINGTON LLC
Waste Code Description:	352 - Other organic solids
Meth Code:	H141 - Storage, Bulking, And/Or Transfer Off Site--No Treatment/Reovery (H010-H129) Or (H131-H135)
Quantity Tons:	0.075
Waste Quantity:	150
Quantity Unit:	P
Shipment Date:	20171010
Creation Date:	10/5/2018 18:30:23
Receipt Date:	20171026
Manifest ID:	006264503SKS
Trans EPA ID:	TXR000081205
Trans Name:	SAFETY-KLEEN SYSTEMS INC
Trans 2 EPA ID:	MAD039322250
Trans 2 Name:	CLEAN HARBORS ENVIRONMENTAL SVC INC
TSDF EPA ID:	NED981723513
Trans Name:	CLEAN HARBORS ENVIRONMENTAL SERVICES IN
Waste Code Description:	352 - Other organic solids
RCRA Code:	D008
Meth Code:	- Not reported
Quantity Tons:	0.16
Waste Quantity:	320
Quantity Unit:	P
Additional Code 1:	D007
Additional Code 2:	D006
Shipment Date:	20171003
Creation Date:	6/26/2018 18:30:22
Receipt Date:	20171013
Manifest ID:	005839528SKS
Trans EPA ID:	TXR000081205
Trans Name:	SAFETY-KLEEN SYSTEMS INC
Trans 2 EPA ID:	MAD039322250
Trans 2 Name:	CLEAN HARBORS ENVIRONMENTAL SERVICES INC
TSDF EPA ID:	CAD059494310
Trans Name:	CLEAN HARBORS SAN JOSE
Waste Code Description:	223 - Unspecified oil-containing waste
Meth Code:	H141 - Storage, Bulking, And/Or Transfer Off Site--No Treatment/Reovery (H010-H129) Or (H131-H135)
Quantity Tons:	0.075
Waste Quantity:	150
Quantity Unit:	P
Shipment Date:	20170810
Creation Date:	6/13/2018 18:31:39
Receipt Date:	20170825
Manifest ID:	006165766SKS
Trans EPA ID:	TXR000081205
Trans Name:	SAFETY-KLEEN SYSTEMS INC
Trans 2 EPA ID:	MAD039322250
Trans 2 Name:	CLEAN HARBORS ENVIR SVS INC

RYDER TRANSPORTATION RENTAL (Continued) **S113026978**

TSDF EPA ID:	CAD059494310
Trans Name:	CLEAN HARBORS SAN JOSE
Waste Code Description:	223 - Unspecified oil-containing waste
Meth Code:	H141 - Storage, Bulking, And/Or Transfer Off Site--No Treatment/Reovery (H010-H129) Or (H131-H135)
Quantity Tons:	0.225
Waste Quantity:	450
Quantity Unit:	P
Shipment Date:	20170222
Creation Date:	5/24/2017 18:31:05
Receipt Date:	20170310
Manifest ID:	005736711SKS
Trans EPA ID:	TXR000081205
Trans Name:	SAFETY-KLEEN SYSTEMS INC
Trans 2 EPA ID:	MAD039322250
Trans 2 Name:	CLEAN HARBORS ENVIR SVS INC
TSDF EPA ID:	CAD059494310
Trans Name:	CLEAN HARBORS SAN JOSE
Waste Code Description:	223 - Unspecified oil-containing waste
Meth Code:	H141 - Storage, Bulking, And/Or Transfer Off Site--No Treatment/Reovery (H010-H129) Or (H131-H135)
Quantity Tons:	0.15
Waste Quantity:	300
Quantity Unit:	P

Additional Information:

Year:	2014
Gen EPA ID:	CAL000015541
Shipment Date:	20140709
Creation Date:	6/24/2015 22:15:21
Receipt Date:	20140804
Manifest ID:	004366782SKS
Trans EPA ID:	TXR000081205
Trans Name:	SAFETY-KLEEN SYSTEMS INC
Trans 2 EPA ID:	AZR000513770
Trans 2 Name:	SLT
TSDF EPA ID:	TXD077603371
Trans Name:	SAFETY-KLEEN SYSTEMS INC
Waste Code Description:	352 - Other organic solids
Meth Code:	H061 - Fuel Blending Prior To Energy Recovery At Another Site
Quantity Tons:	0.05
Waste Quantity:	100
Quantity Unit:	P
Shipment Date:	20140306
Creation Date:	8/10/2014 22:15:13
Receipt Date:	20140320
Manifest ID:	003951622SKS
Trans EPA ID:	TXR000081205
Trans Name:	SAFETY-KLEEN SYSTEMS INC
Trans 2 EPA ID:	AZR000508515
Trans 2 Name:	SLT EXPRESSWAY INC
TSDF EPA ID:	TXD077603371
Trans Name:	SAFETY-KLEEN SYSTEMS INC
Waste Code Description:	352 - Other organic solids

RYDER TRANSPORTATION RENTAL (Continued) **S113026978**

Meth Code:	H061 - Fuel Blending Prior To Energy Recovery At Another Site
Quantity Tons:	0.075
Waste Quantity:	150
Quantity Unit:	P

Additional Information:

Year:	2013
Gen EPA ID:	CAL000015541
Shipment Date:	20131107
Creation Date:	4/5/2014 22:15:21
Receipt Date:	20131119
Manifest ID:	003971410SKS
Trans EPA ID:	TXR000081205
Trans Name:	SAFETY-KLEEN SYSTEMS INC
Trans 2 EPA ID:	OKD981588791
Trans 2 Name:	TRIAD TRANSPORT INC
TSDF EPA ID:	TXD077603371
Trans Name:	SAFETY-KLEEN SYSTEMS INC
Waste Code Description:	352 - Other organic solids
Meth Code:	H061 - Fuel Blending Prior To Energy Recovery At Another Site
Quantity Tons:	0.1
Waste Quantity:	200
Quantity Unit:	P
Shipment Date:	20130516
Creation Date:	9/28/2013 22:15:14
Receipt Date:	20130522
Manifest ID:	003793665SKS
Trans EPA ID:	TXR000081205
Trans Name:	SAFETY-KLEEN SYSTEMS INC
TSDF EPA ID:	CAT000613893
Trans Name:	SAFETY-KLEEN SYSTEMS INC
Waste Code Description:	352 - Other organic solids
Meth Code:	H141 - Storage, Bulking, And/Or Transfer Off Site--No Treatment/Reovery (H010-H129) Or (H131-H135)
Quantity Tons:	0.04
Waste Quantity:	80
Quantity Unit:	P
Shipment Date:	20130218
Creation Date:	7/9/2013 22:15:05
Receipt Date:	20130220
Manifest ID:	003558098SKS
Trans EPA ID:	TXR000081205
Trans Name:	SAFETY-KLEEN SYSTEMS INC
TSDF EPA ID:	CAT000613893
Trans Name:	SAFETY-KLEEN SYSTEMS INC
Waste Code Description:	352 - Other organic solids
Meth Code:	H141 - Storage, Bulking, And/Or Transfer Off Site--No Treatment/Reovery (H010-H129) Or (H131-H135)
Quantity Tons:	0.075
Waste Quantity:	150
Quantity Unit:	P
Shipment Date:	20130215
Creation Date:	4/22/2013 22:15:13

RYDER TRANSPORTATION RENTAL (Continued) **S113026978**

Receipt Date:	20130219
Manifest ID:	003558017SKS
Trans EPA ID:	TXR000081205
Trans Name:	SAFETY-KLEEN SYSTEMS INC
TSDF EPA ID:	CAT080013352
Trans Name:	DEMENNO / KERDOON
Waste Code Description:	222 - Oil/water separation sludge
Meth Code:	H039 - Other Recovery Of Reclamation For Reuse Including Acid Regeneration, Organics Recovery Ect
Quantity Tons:	8.34
Waste Quantity:	2000
Quantity Unit:	G

Additional Information:

Year:	2012
Gen EPA ID:	CAL000015541
Shipment Date:	20121126
Creation Date:	4/17/2013 22:15:43
Receipt Date:	20121203
Manifest ID:	003472535SKS
Trans EPA ID:	TXR000081205
Trans Name:	SAFETY-KLEEN SYSTEMS INC
Trans 2 EPA ID:	OKD981588791
Trans 2 Name:	TRIAD TRANSPORT INC
TSDF EPA ID:	NVT330010000
Trans Name:	US ECOLOGY NEVADA
Waste Code Description:	352 - Other organic solids
Meth Code:	H132 - Landfill Or Surface Impoundment That Will Be Closed As Landfill(To Include On-Site Treatment And/Or Stabilization)
Quantity Tons:	0.04
Waste Quantity:	80
Quantity Unit:	P
Shipment Date:	20121120
Creation Date:	1/21/2013 22:15:09
Receipt Date:	20121121
Manifest ID:	003557671SKS
Trans EPA ID:	TXR000081205
Trans Name:	SAFETY-KLEEN SYSTEMS INC
TSDF EPA ID:	CAT080013352
Trans Name:	DEMENNO / KERDOON
Waste Code Description:	222 - Oil/water separation sludge
Meth Code:	H039 - Other Recovery Of Reclamation For Reuse Including Acid Regeneration, Organics Recovery Ect
Quantity Tons:	8.34
Waste Quantity:	2000
Quantity Unit:	G
Shipment Date:	20121001
Creation Date:	8/25/2013 22:15:09
Receipt Date:	20121009
Manifest ID:	003295125SKS
Trans EPA ID:	TXR000081205
Trans Name:	SAFETY-KLEEN SYSTEMS INC
Trans 2 EPA ID:	OKD981588791
Trans 2 Name:	TRIAD TRANSPORT INC

RYDER TRANSPORTATION RENTAL (Continued) **S113026978**

TSDF EPA ID:	NVT330010000
Trans Name:	US ECOLOGY NEVADA
Waste Code Description:	352 - Other organic solids
Meth Code:	H132 - Landfill Or Surface Impoundment That Will Be Closed As Landfill(To Include On-Site Treatment And/Or Stabilization)
Quantity Tons:	0.05
Waste Quantity:	100
Quantity Unit:	P
Shipment Date:	20120806
Creation Date:	12/29/2012 22:15:14
Receipt Date:	20120813
Manifest ID:	003295124SKS
Trans EPA ID:	TXR000050930
Trans Name:	SAFETY-KLEEN SYSTEMS INC
Trans 2 EPA ID:	OKD981588791
Trans 2 Name:	TRIAD TRANSPORT INC
TSDF EPA ID:	TXD077603371
Trans Name:	SAFETY-KLEEN SYSTEMS INC
Waste Code Description:	352 - Other organic solids
RCRA Code:	D008
Meth Code:	H061 - Fuel Blending Prior To Energy Recovery At Another Site
Quantity Tons:	0.075
Waste Quantity:	150
Quantity Unit:	P
Additional Code 1:	D007
Additional Code 2:	D006
Shipment Date:	20120607
Creation Date:	9/17/2012 22:15:18
Receipt Date:	20120608
Manifest ID:	003194150SKS
Trans EPA ID:	TXR000050930
Trans Name:	SAFETY-KLEEN SYSTEMS INC
TSDF EPA ID:	CAT080013352
Trans Name:	DEMENNO / KERDOON
Waste Code Description:	222 - Oil/water separation sludge
Meth Code:	H039 - Other Recovery Of Reclamation For Reuse Including Acid Regeneration, Organics Recovery Ect
Quantity Tons:	6.8805
Waste Quantity:	1650
Quantity Unit:	G
Shipment Date:	20120313
Creation Date:	8/29/2012 22:15:11
Receipt Date:	20120328
Manifest ID:	003157600SKS
Trans EPA ID:	TXR000050930
Trans Name:	SAFETY-KLEEN SYSTEMS INC
TSDF EPA ID:	TXD077603371
Trans Name:	SAFETY-KLEEN SYSTEMS INC
Waste Code Description:	352 - Other organic solids
RCRA Code:	D008
Meth Code:	H061 - Fuel Blending Prior To Energy Recovery At Another Site
Quantity Tons:	0.1
Waste Quantity:	200
Quantity Unit:	P

RYDER TRANSPORTATION RENTAL (Continued) **S113026978**

Additional Code 1:	D007
Additional Code 2:	D006
Shipment Date:	20120224
Creation Date:	8/22/2012 22:15:14
Receipt Date:	20120306
Manifest ID:	003158296SKS
Trans EPA ID:	TXR000050930
Trans Name:	SAFETY-KLEEN SYSTEMS INC
Trans 2 EPA ID:	OKD981588791
Trans 2 Name:	TRIAD TRANSPORT INC
TSDF EPA ID:	TXD077603371
Trans Name:	SAFETY-KLEEN SYSTEMS INC
Waste Code Description:	352 - Other organic solids
RCRA Code:	D008
Meth Code:	H061 - Fuel Blending Prior To Energy Recovery At Another Site
Quantity Tons:	0.1
Waste Quantity:	200
Quantity Unit:	P
Additional Code 1:	D007
Additional Code 2:	D006
Shipment Date:	20120213
Creation Date:	4/17/2012 20:30:11
Receipt Date:	20120214
Manifest ID:	003158192SKS
Trans EPA ID:	TXR000050930
Trans Name:	SAFETY-KLEEN SYSTEMS INC
TSDF EPA ID:	CAT080013352
Trans Name:	DEMENNO / KERDOON
Waste Code Description:	222 - Oil/water separation sludge
Meth Code:	H039 - Other Recovery Of Reclamation For Reuse Including Acid Regeneration, Organics Recovery Ect
Quantity Tons:	7.506
Waste Quantity:	1800
Quantity Unit:	G

Additional Information:

Year:	2011
Gen EPA ID:	CAL000015541
Shipment Date:	20111111
Creation Date:	1/27/2012 20:30:28
Receipt Date:	20111114
Manifest ID:	002931232SKS
Trans EPA ID:	TXR000050930
Trans Name:	SAFETY-KLEEN SYSTEMS INC
TSDF EPA ID:	CAT080013352
Trans Name:	DEMENNO / KERDOON
Waste Code Description:	222 - Oil/water separation sludge
Meth Code:	H039 - Other Recovery Of Reclamation For Reuse Including Acid Regeneration, Organics Recovery Ect
Quantity Tons:	7.506
Waste Quantity:	1800
Quantity Unit:	G
Shipment Date:	20111110

RYDER TRANSPORTATION RENTAL (Continued) **S113026978**

Creation Date:	4/14/2012 20:30:11
Receipt Date:	20111121
Manifest ID:	002975452SKS
Trans EPA ID:	TXR000050930
Trans Name:	SAFETY-KLEEN SYSTEMS INC
Trans 2 EPA ID:	OKD981588791
Trans 2 Name:	TRIAD TRANSPORT
TSDF EPA ID:	TXD077603371
Trans Name:	SAFETY-KLEEN SYSTEMS INC
Waste Code Description:	352 - Other organic solids
RCRA Code:	D008
Meth Code:	H061 - Fuel Blending Prior To Energy Recovery At Another Site
Quantity Tons:	0.15
Waste Quantity:	300
Quantity Unit:	P
Additional Code 1:	D007
Additional Code 2:	D006
Shipment Date:	20111110
Creation Date:	4/14/2012 20:30:11
Receipt Date:	20111121
Manifest ID:	002975453SKS
Trans EPA ID:	TXR000050930
Trans Name:	SAFETY-KLEEN SYSTEMS INC
Trans 2 EPA ID:	OKD981588791
Trans 2 Name:	TRIAD TRANSPORT
TSDF EPA ID:	NVT330010000
Trans Name:	US ECOLOGY NEVADA
Waste Code Description:	352 - Other organic solids
Meth Code:	H132 - Landfill Or Surface Impoundment That Will Be Closed As Landfill(To Include On-Site Treatment And/Or Stabilization)
Quantity Tons:	0.15
Waste Quantity:	300
Quantity Unit:	P
Shipment Date:	20110906
Creation Date:	2/15/2012 20:30:21
Receipt Date:	20110914
Manifest ID:	002888399SKS
Trans EPA ID:	TXR000050930
Trans Name:	SAFETY-KLEEN SYSTEMS INC
Trans 2 EPA ID:	OKD981588791
Trans 2 Name:	TRIAD TRANSPORT
TSDF EPA ID:	NVT330010000
Trans Name:	US ECOLOGY NEVADA
Waste Code Description:	352 - Other organic solids
Meth Code:	H132 - Landfill Or Surface Impoundment That Will Be Closed As Landfill(To Include On-Site Treatment And/Or Stabilization)
Quantity Tons:	0.075
Waste Quantity:	150
Quantity Unit:	P
Shipment Date:	20110712
Creation Date:	9/16/2011 18:30:28
Receipt Date:	20110713
Manifest ID:	002874270SKS
Trans EPA ID:	TXR000050930

RYDER TRANSPORTATION RENTAL (Continued) **S113026978**

Trans Name:	SAFETY-KLEEN SYSTEMS INC
TSDF EPA ID:	CAT080013352
Trans Name:	DEMENNO / KERDOON
Waste Code Description:	222 - Oil/water separation sludge
Meth Code:	H039 - Other Recovery Of Reclamation For Reuse Including Acid Regeneration, Organics Recovery Ect
Quantity Tons:	6.255
Waste Quantity:	1500
Quantity Unit:	G
Shipment Date:	20110701
Creation Date:	12/15/2011 18:30:22
Receipt Date:	20110712
Manifest ID:	002607585SKS
Trans EPA ID:	TXR000050930
Trans Name:	SAFETY-KLEEN SYSTEMS INC
Trans 2 EPA ID:	OKD981588791
Trans 2 Name:	TRIAD TRANSPORT
TSDF EPA ID:	NVT330010000
Trans Name:	US ECOLOGY NEVADA
Waste Code Description:	291 - Latex waste
Meth Code:	H039 - Other Recovery Of Reclamation For Reuse Including Acid Regeneration, Organics Recovery Ect
Quantity Tons:	0.125
Waste Quantity:	250
Quantity Unit:	P
Shipment Date:	20110701
Creation Date:	12/15/2011 18:30:22
Receipt Date:	20110712
Manifest ID:	002607585SKS
Trans EPA ID:	TXR000050930
Trans Name:	SAFETY-KLEEN SYSTEMS INC
Trans 2 EPA ID:	OKD981588791
Trans 2 Name:	TRIAD TRANSPORT
TSDF EPA ID:	NVT330010000
Trans Name:	US ECOLOGY NEVADA
Waste Code Description:	352 - Other organic solids
Meth Code:	H132 - Landfill Or Surface Impoundment That Will Be Closed As Landfill(To Include On-Site Treatment And/Or Stabilization)
Quantity Tons:	0.2
Waste Quantity:	400
Quantity Unit:	P
Shipment Date:	20110701
Creation Date:	12/9/2011 18:30:36
Receipt Date:	20110711
Manifest ID:	002811445SKS
Trans EPA ID:	TXR000050930
Trans Name:	SAFETY-KLEEN SYSTEMS INC
Trans 2 EPA ID:	OKD981588791
Trans 2 Name:	TRIAD TRANSPORT
TSDF EPA ID:	TXD077603371
Trans Name:	SAFETY-KLEEN SYSTEMS INC
Waste Code Description:	213 - Hydrocarbon solvents (benzene, hexane, Stoddard, etc.
RCRA Code:	D018
Meth Code:	H061 - Fuel Blending Prior To Energy Recovery At Another Site

RYDER TRANSPORTATION RENTAL (Continued) **S113026978**

Quantity Tons:	0.417
Waste Quantity:	100
Quantity Unit:	G
Additional Code 1:	D008
Additional Code 2:	D001
Shipment Date:	20110420
Creation Date:	10/12/2011 18:30:28
Receipt Date:	20110502
Manifest ID:	002577491SKS
Trans EPA ID:	TXR000050930
Trans Name:	SAFETY-KLEEN SYSTEMS INC
Trans 2 EPA ID:	OKD981588791
Trans 2 Name:	TRIAD
TSDF EPA ID:	NVT330010000
Trans Name:	US ECOLOGY NEVADA
Waste Code Description:	352 - Other organic solids
Meth Code:	H132 - Landfill Or Surface Impoundment That Will Be Closed As Landfill(To Include On-Site Treatment And/Or Stabilization)
Quantity Tons:	0.125
Waste Quantity:	250
Quantity Unit:	P
Shipment Date:	20110420
Creation Date:	9/16/2011 18:30:12
Receipt Date:	20110502
Manifest ID:	002607657SKS
Trans EPA ID:	TXR000050930
Trans Name:	SAFETY-KLEEN SYSTEMS INC
TSDF EPA ID:	TXD077603371
Trans Name:	SAFETY-KLEEN SYSTEMS INC
Waste Code Description:	352 - Other organic solids
RCRA Code:	D008
Meth Code:	H061 - Fuel Blending Prior To Energy Recovery At Another Site
Quantity Tons:	0.04
Waste Quantity:	80
Quantity Unit:	P
Additional Code 1:	D007
Additional Code 2:	D006

J123 **RYDER TRUCK RENTAL #0923** **AST** **A100424028**
NNW **811 S STIMSON AVE** **N/A**
1/8-1/4 **INDUSTRY, CA 91745**
0.183 mi.
967 ft. **Site 6 of 25 in cluster J**

Relative:
Lower

Actual:
336 ft.

AST:

Name:	RYDER TRUCK RENTAL #0923
Address:	811 S STIMSON AVE
City/Zip:	INDUSTRY,91745
Owner:	RYDER TRUCK RENTAL INC.
CERSID:	10295197
Facility ID:	LACoFA0025697
Business Name:	Ryder Transportation Services
Phone:	(626) 333-7209
Mailing Address:	16155 PARK ROW STE#140
Mailing Address City:	HOUSTON
Mailing Address State:	TX

RYDER TRUCK RENTAL #0923 (Continued) **A100424028**

Mailing Address Zip Code:	77084
Operator Name:	RYDER TRUCK RENTAL INC
Operator Phone:	281-647-8900
Owner Phone:	(281) 647-8900
Owner Mail Address:	16155 PARK ROW, STE 140
Owner State:	TX
Owner Zip Code:	77084
Owner Country:	United States
EPAID:	CAL000015541

J124 **AST** **A100345361**
NNW **811 S STIMSON AVE** **N/A**
1/8-1/4 **INDUSTRY, CA**
0.183 mi.
967 ft. **Site 7 of 25 in cluster J**

Relative:
Lower
Actual:
336 ft.

AST:

Address:	811 S STIMSON AVE
City/Zip:	INDUSTRY,
Certified Unified Program Agencies:	Los Angeles County
Owner:	RYDER TRUCK RENTAL INC
Total Gallons:	3702

J125 **RYDER TRUCK RENTAL INC** **CERS HAZ WASTE** **S106931677**
NNW **811 S STIMSON AVE** **SWEEPS UST** **N/A**
1/8-1/4 **CITY OF INDUSTRY, CA 91745** **CERS TANKS**
0.183 mi. **HWTS**
967 ft. **Site 8 of 25 in cluster J** **CERS**

Relative:
Lower
Actual:
336 ft.

CERS HAZ WASTE:

Name:	RYDER TRUCK RENTAL #0923
Address:	811 S STIMSON AVE
City,State,Zip:	INDUSTRY, CA 91745
Site ID:	401038
CERS ID:	10295197
CERS Description:	Hazardous Waste Generator

SWEEPS UST:

Name:	RYDER TRUCK RENTAL INC
Address:	811 S STIMSON AVE
City:	CITY OF INDUSTRY
Comp Number:	11452
SWRCB Tank Id:	19-000-011452-000001
Capacity:	6000
Tank Use:	M.V. FUEL
STG:	PRODUCT
Content:	REG UNLEADED
Number Of Tanks:	6

Name:	RYDER TRUCK RENTAL INC
Address:	811 S STIMSON AVE
City:	CITY OF INDUSTRY
Comp Number:	11452
SWRCB Tank Id:	19-000-011452-000002
Capacity:	12000
Tank Use:	M.V. FUEL

RYDER TRUCK RENTAL INC (Continued) **S106931677**

STG: PRODUCT
Content: REG UNLEADED

Name: RYDER TRUCK RENTAL INC
Address: 811 S STIMSON AVE
City: CITY OF INDUSTRY
Comp Number: 11452
SWRCB Tank Id: 19-000-011452-000003
Capacity: 12000
Tank Use: M.V. FUEL
STG: PRODUCT
Content: DIESEL

Name: RYDER TRUCK RENTAL INC
Address: 811 S STIMSON AVE
City: CITY OF INDUSTRY
Comp Number: 11452
SWRCB Tank Id: 19-000-011452-000004
Capacity: 12000
Tank Use: M.V. FUEL
STG: PRODUCT
Content: DIESEL

Name: RYDER TRUCK RENTAL INC
Address: 811 S STIMSON AVE
City: CITY OF INDUSTRY
Comp Number: 11452
SWRCB Tank Id: 19-000-011452-000005
Capacity: 6000
Tank Use: OIL
STG: WASTE

Name: RYDER TRUCK RENTAL INC
Address: 811 S STIMSON AVE
City: CITY OF INDUSTRY
Comp Number: 11452
SWRCB Tank Id: 19-000-011452-000006
Capacity: 1000
Tank Use: OIL
STG: WASTE

CERS TANKS:

Name: RYDER TRUCK RENTAL #0923
Address: 811 S STIMSON AVE
City,State,Zip: INDUSTRY, CA 91745
Site ID: 401038
CERS ID: 10295197
CERS Description: Aboveground Petroleum Storage

Name: RYDER TRUCK RENTAL #0923
Address: 811 S STIMSON AVE
City,State,Zip: INDUSTRY, CA 91745
Site ID: 401038
CERS ID: 10295197
CERS Description: Underground Storage Tank

RYDER TRUCK RENTAL INC (Continued) **S106931677**

HWTS:

Name:	RYDER TRUCK RENTAL (CITY OF INDUSTRY)
Address:	811 SOUTH STIMSON AVENUE
City,State,Zip:	CITY OF INDUSTRY, CA 91745
EPA ID:	CAC003181126
Inactive Date:	09/14/2022
Create Date:	06/15/2022
Mailing Address:	P.O BOX 025719
Mailing City,State,Zip:	MIAMI, FL 33102
Owner Name:	RYDER TRUCK RENTAL (CITY OF INDUST
Owner Address:	P.O BOX 025719
Owner City,State,Zip:	MIAMI, FL 33102
Contact Name:	JASON BLACKBURN
Contact Address:	P.O BOX 025719
City,State,Zip:	MIAMI, FL 33102
Facility Status:	Inactive
Facility Type:	Temporary
Category:	State
Latitude:	34.011292140000002
Longitude:	-117.95486468999999

CERS:

Name:	RYDER TRUCK RENTAL #0923
Address:	811 S STIMSON AVE
City,State,Zip:	INDUSTRY, CA 91745
Site ID:	401038
CERS ID:	10295197
CERS Description:	Chemical Storage Facilities

Violations:

Site ID:	401038
Site Name:	RYDER TRUCK RENTAL #0923
Violation Date:	04-18-2017
Citation:	23 CCR 16 2632(d)(1)(C), 2641(h), 2711(a)(8) - California Code of Regulations, Title 23, Chapter 16, Section(s) 2632(d)(1)(C), 2641(h), 2711(a)(8)
Violation Description:	Failure to submit or update a plot plan.
Violation Notes:	Returned to compliance on 12/27/2017.
Violation Division:	Los Angeles County Department of Public Works
Violation Program:	UST
Violation Source:	CERS,

Site ID:	401038
Site Name:	RYDER TRUCK RENTAL #0923
Violation Date:	02-19-2016
Citation:	23 CCR 16 2715(a) - California Code of Regulations, Title 23, Chapter 16, Section(s) 2715(a)
Violation Description:	The owner/operator has failed to designate an UST operator or to inform the CUPA or any change in the designated UST operator(s) within 30 days after a change.
Violation Notes:	Returned to compliance on 12/27/2017.
Violation Division:	Los Angeles County Department of Public Works
Violation Program:	UST
Violation Source:	CERS,

Site ID:	401038
Site Name:	RYDER TRUCK RENTAL #0923

RYDER TRUCK RENTAL INC (Continued) **S106931677**

Violation Date: 04-18-2017
Citation: 23 CCR 16 2641(h) - California Code of Regulations, Title 23, Chapter 16, Section(s) 2641(h)
Violation Description: Failure to have an approved UST Monitoring Plan.
Violation Notes: Returned to compliance on 12/27/2017.
Violation Division: Los Angeles County Department of Public Works
Violation Program: UST
Violation Source: CERS,

Site ID: 401038
Site Name: RYDER TRUCK RENTAL #0923
Violation Date: 04-22-2015
Citation: 23 CCR 16 2715(a) - California Code of Regulations, Title 23, Chapter 16, Section(s) 2715(a)
Violation Description: The owner/operator has failed to designate an UST operator or to inform the CUPA or any change in the designated UST operator(s) within 30 days after a change.
Violation Notes: Returned to compliance on 12/27/2017. CERS CORRECTIONS: TANK INFO/OSDO/RESPONSE PLAN/MONITORING PLAN NOT WORK UPDATE CERS PER ANNOTATED COPY OF CERS EMAILED TO CONTACT PERSON
Violation Division: Los Angeles County Department of Public Works
Violation Program: UST
Violation Source: CERS,

Site ID: 401038
Site Name: RYDER TRUCK RENTAL #0923
Violation Date: 04-22-2015
Citation: HSC 6.7 25286(a) - California Health and Safety Code, Chapter 6.7, Section(s) 25286(a)
Violation Description: Failure to submit an complete and accurate application for a permit to operate an underground storage tank, or for renewal of the permit.
Violation Notes: Returned to compliance on 12/27/2017. CERS CORRECTIONS: TANK INFO/OSDO/RESPONSE PLAN/MONITORING PLAN NOT WORK UPDATE CERS PER ANNOTATED COPY OF CERS EMAILED TO CONTACT PERSON
Violation Division: Los Angeles County Department of Public Works
Violation Program: UST
Violation Source: CERS,

Site ID: 401038
Site Name: RYDER TRUCK RENTAL #0923
Violation Date: 04-08-2014
Citation: 22 CCR 12 66262.34(f) - California Code of Regulations, Title 22, Chapter 12, Section(s) 66262.34(f)
Violation Description: Failure to properly label hazardous waste accumulation containers with the following requirements: "Hazardous Waste", name and address of the generator, physical and chemical characteristics of the Hazardous Waste, and starting accumulation date.
Violation Notes: Returned to compliance on 05/09/2014.
Violation Division: Los Angeles County Fire Department
Violation Program: HW
Violation Source: CERS,

Site ID: 401038
Site Name: RYDER TRUCK RENTAL #0923
Violation Date: 09-19-2023
Citation: HSC 6.5 25250.22 - California Health and Safety Code, Chapter 6.5, Section(s) 25250.22

RYDER TRUCK RENTAL INC (Continued) **S106931677**

Violation Description: Failure to properly manage used oil and/or fuel filters in accordance with the requirements.
Violation Notes: Returned to compliance on 10/03/2023. OBSERVATION: Observed 4 x 55g of Used oil and/or fuel filters were observed without a label indicating accumulation start date. CORRECTIVE ACTION: Submit documentation to the CUPA demonstrating that the used oil and/or fuel filters are being properly managed and submit a photo showing accumulation start date is noted on the report.
Violation Division: Los Angeles County Fire Department
Violation Program: HW
Violation Source: CERS,

Site ID: 401038
Site Name: RYDER TRUCK RENTAL #0923
Violation Date: 02-27-2019
Citation: 23 CCR 16 2715(a)(2) - California Code of Regulations, Title 23, Chapter 16, Section(s) 2715(a)(2)
Violation Description: Failure to submit the Underground Storage Tank Statement of Understanding and Compliance Form.
Violation Notes: Returned to compliance on 08/09/2019.
Violation Division: Los Angeles County Department of Public Works
Violation Program: UST
Violation Source: CERS,

Site ID: 401038
Site Name: RYDER TRUCK RENTAL #0923
Violation Date: 04-08-2014
Citation: 22 CCR 12 66262.40(a) - California Code of Regulations, Title 22, Chapter 12, Section(s) 66262.40(a)
Violation Description: Failure to maintain uniform hazardous waste manifest, consolidated manifest, or bills of lading copies for three years.
Violation Notes: Returned to compliance on 05/09/2014. OBSERVATION: Copies of hazardous waste disposal records for 2014,2013,2012. Hazardous waste generators shall retain copies of all manifests signed off by the disposal facility and all receipts used in a consolidated manifesting procedure on site for three years and have them readily available for review. CORRECTIVE ACTION: Immediately locate a copy of all manifests and receipts for the last three years, maintain them on site, and submit copies to the CUPA by 05/08/2014.
Violation Division: Los Angeles County Fire Department
Violation Program: HW
Violation Source: CERS,

Site ID: 401038
Site Name: RYDER TRUCK RENTAL #0923
Violation Date: 02-24-2021
Citation: HSC 6.7 25292.1(a) - California Health and Safety Code, Chapter 6.7, Section(s) 25292.1(a)
Violation Description: Failure to operate the UST system to prevent unauthorized releases including leaks, spills, and/or overfills.
Violation Notes: Returned to compliance on 03/23/2021. TANK INFO, PLOT PLAN, DIESEL SPILL BUCKET FAILED 2020 TEST, OPEN VIOLATIONS V#945911: CERS AND 2019 CTLS INCOMPLETE CORRECT AND UPDATE CERS, REPAIR/REPLACE/RETEST SPILL BUCKET AND SUBMIT RESULTS, SUBMIT FULL AND COMPLETE CTLS TEST RESULTS
Violation Division: Los Angeles County Department of Public Works
Violation Program: UST
Violation Source: CERS,

RYDER TRUCK RENTAL INC (Continued) **S106931677**

Site ID: 401038
Site Name: RYDER TRUCK RENTAL #0923
Violation Date: 05-04-2017
Citation: HSC 6.95 25508(a)(1) - California Health and Safety Code, Chapter 6.95, Section(s) 25508(a)(1)
Violation Description: Failure to complete and electronically submit hazardous material inventory information for all reportable hazardous materials on site at or above reportable quantities.
Violation Notes: Returned to compliance on 05/12/2018. OBSERVATION: The facility has not submitted the Hazardous Materials Inventory Chemical Description page for the following to the CUPA. One 1,000 gallon tank DEF One 55 gallon drum degreaser (at wash bay) One 125 gallon container degreaser (at wash bay) Two 55 gallon drum new antifreeze One 55 gallon drum ATF One 55 gallon drum gear oil CORRECTIVE ACTION: Complete and submit the Hazardous Materials Inventory Chemical Description page for all materials listed above electronically in the California Environmental Reporting System (CERS).
Violation Division: Los Angeles County Fire Department
Violation Program: HMRRP
Violation Source: CERS,

Site ID: 401038
Site Name: RYDER TRUCK RENTAL #0923
Violation Date: 02-19-2016
Citation: 23 CCR 16 2712(i) - California Code of Regulations, Title 23, Chapter 16, Section(s) 2712(i)
Violation Description: Failure to submit, obtain approval, or maintain a complete/accurate response plan.
Violation Notes: Returned to compliance on 12/27/2017.
Violation Division: Los Angeles County Department of Public Works
Violation Program: UST
Violation Source: CERS,

Site ID: 401038
Site Name: RYDER TRUCK RENTAL #0923
Violation Date: 02-27-2019
Citation: HSC 6.7 25291(a)(2) - California Health and Safety Code, Chapter 6.7, Section(s) 25291(a)(2)
Violation Description: Failure to maintain secondary containment (e.g., failure of secondary containment testing).
Violation Notes: Returned to compliance on 08/09/2019.
Violation Division: Los Angeles County Department of Public Works
Violation Program: UST
Violation Source: CERS,

Site ID: 401038
Site Name: RYDER TRUCK RENTAL #0923
Violation Date: 02-27-2019
Citation: 23 CCR 16 2712(i) - California Code of Regulations, Title 23, Chapter 16, Section(s) 2712(i)
Violation Description: Failure to have current UST Monitoring Plan available on site.
Violation Notes: Returned to compliance on 08/09/2019.
Violation Division: Los Angeles County Department of Public Works
Violation Program: UST
Violation Source: CERS,

Site ID: 401038

RYDER TRUCK RENTAL INC (Continued) **S106931677**

Site Name: RYDER TRUCK RENTAL #0923
Violation Date: 02-19-2016
Citation: HSC 6.7 25299 - California Health and Safety Code, Chapter 6.7, Section(s) 25299
Violation Description: Failure to comply with one or more of the operating permit conditions.
Violation Notes: Returned to compliance on 12/27/2017.
Violation Division: Los Angeles County Department of Public Works
Violation Program: UST
Violation Source: CERS,

Site ID: 401038
Site Name: RYDER TRUCK RENTAL #0923
Violation Date: 02-19-2016
Citation: 23 CCR 16 2712(i) - California Code of Regulations, Title 23, Chapter 16, Section(s) 2712(i)
Violation Description: Failure to maintain on site an approved monitoring plan.
Violation Notes: Returned to compliance on 12/27/2017.
Violation Division: Los Angeles County Department of Public Works
Violation Program: UST
Violation Source: CERS,

Site ID: 401038
Site Name: RYDER TRUCK RENTAL #0923
Violation Date: 02-24-2021
Citation: HSC 6.7 25284, 25286 - California Health and Safety Code, Chapter 6.7, Section(s) 25284, 25286
Violation Description: Failure to submit a complete and accurate application for a permit to operate a UST, or for renewal of the permit.
Violation Notes: Returned to compliance on 03/23/2021. TANK INFO, PLOT PLAN, DIESEL SPILL BUCKET FAILED 2020 TEST, OPEN VIOLATIONS V#945911: CERS AND 2019 CTLS INCOMPLETE CORRECT AND UPDATE CERS, REPAIR/REPLACE/RETEST SPILL BUCKET AND SUBMIT RESULTS, SUBMIT FULL AND COMPLETE CTLS TEST RESULTS
Violation Division: Los Angeles County Department of Public Works
Violation Program: UST
Violation Source: CERS,

Site ID: 401038
Site Name: RYDER TRUCK RENTAL #0923
Violation Date: 06-11-2020
Citation: 23 CCR 16 2712 - California Code of Regulations, Title 23, Chapter 16, Section(s) 2712
Violation Description: Failure to comply with any of the applicable requirements of the permit issued for the operation of the UST system.
Violation Notes: Returned to compliance on 01/15/2021. MONIT CERT DATED 02/21/20 REJECTED DUE TO FAILED DIESEL SPILL BUCKET AND SECTION VI INCOMPLETE (MISSING LLD MODEL) MAKE NECESSARY REPAIRS TO DSL SPILL BUCKET (PERM MAY BE REQD), AND RE-TEST. SUBMIT COMPLETE TEST RESULTS.
Violation Division: Los Angeles County Department of Public Works
Violation Program: UST
Violation Source: CERS,

Site ID: 401038
Site Name: RYDER TRUCK RENTAL #0923
Violation Date: 11-03-2020
Citation: HSC 6.67 25270.4.5(a) - California Health and Safety Code, Chapter 6.67, Section(s) 25270.4.5(a)
Violation Description: Failure to maintain a complete copy of the SPCC Plan at the facility

RYDER TRUCK RENTAL INC (Continued) **S106931677**

	if the facility is normally attended at least four hours per day, or at the nearest field office if the facility is not so attended.
Violation Notes:	Returned to compliance on 10/29/2021. OBSERVATION: Failure to maintain SPCC plan onsite if facility is manned at least four (4) hours per day, or at the nearest field office if the facility is not so attended. Facility's SPCC plan was not available on site for review at the time of inspection. CORRECTIVE ACTION: Maintain SPCC plan onsite If facility staffed 4 hrs/day, or at the nearest field office if the facility is not so attended.
Violation Division:	Los Angeles County Fire Department
Violation Program:	APSA
Violation Source:	CERS,
Site ID:	401038
Site Name:	RYDER TRUCK RENTAL #0923
Violation Date:	02-27-2019
Citation:	23 CCR 16 2712(i) - California Code of Regulations, Title 23, Chapter 16, Section(s) 2712(i)
Violation Description:	Failure to submit a current UST Response Plan available on site.
Violation Notes:	Returned to compliance on 08/09/2019.
Violation Division:	Los Angeles County Department of Public Works
Violation Program:	UST
Violation Source:	CERS,
Site ID:	401038
Site Name:	RYDER TRUCK RENTAL #0923
Violation Date:	10-07-2022
Citation:	23 CCR 16 2712 - California Code of Regulations, Title 23, Chapter 16, Section(s) 2712
Violation Description:	Failure to comply with any of the applicable requirements of the permit issued for the operation of the UST system.
Violation Notes:	OUTDATED AND MISSING FINANCIAL RESP. CERT (1/1/17 0N FILE) PROVIDE A CURRENT FRCT TO THIS INSPECTOR AND TO YOUR CERS SUBMITTAL
Violation Division:	Los Angeles County Department of Public Works
Violation Program:	UST
Violation Source:	CERS,
Site ID:	401038
Site Name:	RYDER TRUCK RENTAL #0923
Violation Date:	02-19-2016
Citation:	HSC 6.75 25299.30-25299.34 - California Health and Safety Code, Chapter 6.75, Section(s) 25299.30-25299.34
Violation Description:	Failure to submit and maintain complete and current Certification of Financial Responsibility or other mechanism of financial assurance.
Violation Notes:	Returned to compliance on 12/27/2017.
Violation Division:	Los Angeles County Department of Public Works
Violation Program:	UST
Violation Source:	CERS,
Site ID:	401038
Site Name:	RYDER TRUCK RENTAL #0923
Violation Date:	02-21-2020
Citation:	HSC 6.7 25284, 25286 - California Health and Safety Code, Chapter 6.7, Section(s) 25284, 25286
Violation Description:	Failure to submit a complete and accurate application for a permit to operate a UST, or for renewal of the permit.
Violation Notes:	NOVC: CERS(TNK INFO),'19 CTLT REJECTED(INCOMPLETE),SEVERAL D.O RPTS

RYDER TRUCK RENTAL INC (Continued) **S106931677**

MISSING SITE ACKNLGMNT. UPLOAD CERS CORRECTIONS OUTLINED IN EMAIL,RE-SUMBMIT COMPLETE 022719 CTLT RSLTS,PROVIDE SIGNED COPIES OF D.O. RPTS REFERENCED IN NOTICE.

Violation Division: Los Angeles County Department of Public Works
Violation Program: UST
Violation Source: CERS,

Site ID: 401038
Site Name: RYDER TRUCK RENTAL #0923
Violation Date: 02-19-2016
Citation: 23 CCR 16 2712(f) - California Code of Regulations, Title 23, Chapter 16, Section(s) 2712(f)
Violation Description: Failure to implement the corrections specified in the inspection report within 30 calendar days of receiving an inspection report from either the local agency or the special inspector.
Violation Notes: Returned to compliance on 12/27/2017.
Violation Division: Los Angeles County Department of Public Works
Violation Program: UST
Violation Source: CERS,

Site ID: 401038
Site Name: RYDER TRUCK RENTAL #0923
Violation Date: 04-18-2017
Citation: 23 CCR 16 2641(h) - California Code of Regulations, Title 23, Chapter 16, Section(s) 2641(h)
Violation Description: Failure to have an approved UST Response Plan.
Violation Notes: Returned to compliance on 12/27/2017.
Violation Division: Los Angeles County Department of Public Works
Violation Program: UST
Violation Source: CERS,

Site ID: 401038
Site Name: RYDER TRUCK RENTAL #0923
Violation Date: 09-19-2023
Citation: 22 CCR 15 66265.31 - California Code of Regulations, Title 22, Chapter 15, Section(s) 66265.31
Violation Description: Failure to maintain and operate the facility to minimize the possibility of a fire, explosion, or any unplanned sudden or non-sudden release of hazardous waste or hazardous waste constituents to air, soil, or surface water which could threaten human health or the environment.
Violation Notes: OBSERVATION: Facility uses an open day tank (without a lid) to store used oil from drainage of used oil filters. The tank does not have a lid and remains open at all times. CORRECTIVE ACTION: Submit photos/documentation to the CUPA demonstrating the day tank remains closed when not in use to avoid fire/explosion from possible welding sparks, etc.
Violation Division: Los Angeles County Fire Department
Violation Program: HW
Violation Source: CERS,

Site ID: 401038
Site Name: RYDER TRUCK RENTAL #0923
Violation Date: 11-03-2020
Citation: 22 CCR 15 66265.174 - California Code of Regulations, Title 22, Chapter 15, Section(s) 66265.174
Violation Description: Failure to inspect weekly, areas where hazardous waste containers are

RYDER TRUCK RENTAL INC (Continued) **S106931677**

stored or transferred. The owner or operator shall look for leaking containers and for deterioration of containers and the containment system caused by corrosion or other factors.

Violation Notes: Returned to compliance on 10/28/2021. OBSERVATION: Facility's weekly inspection records of 55-gallon drums containing hazardous wastes (e.g. used paper oil filters, etc.) were not available on site for review at the time of inspection. CORRECTIVE ACTION: Submit a copy of the inspection log to the CUPA demonstrating that the hazardous waste storage area is being inspected weekly.
Violation Division: Los Angeles County Fire Department
Violation Program: HW
Violation Source: CERS,

Site ID: 401038
Site Name: RYDER TRUCK RENTAL #0923
Violation Date: 04-18-2017
Citation: HSC 6.7 25290.1(c), 25290.2(c), 25291(a)(2), 25292(e) - California Health and Safety Code, Chapter 6.7, Section(s) 25290.1(c), 25290.2(c), 25291(a)(2), 25292(e)
Violation Description: Failure to maintain secondary containment (e.g. failure of secondary containment testing).
Violation Notes: Returned to compliance on 12/27/2017.
Violation Division: Los Angeles County Department of Public Works
Violation Program: UST
Violation Source: CERS,

Site ID: 401038
Site Name: RYDER TRUCK RENTAL #0923
Violation Date: 02-27-2019
Citation: 23 CCR 16 2641(h) - California Code of Regulations, Title 23, Chapter 16, Section(s) 2641(h)
Violation Description: Failure to have an approved UST Monitoring Plan.
Violation Notes: Returned to compliance on 08/09/2019.
Violation Division: Los Angeles County Department of Public Works
Violation Program: UST
Violation Source: CERS,

Site ID: 401038
Site Name: RYDER TRUCK RENTAL #0923
Violation Date: 02-27-2019
Citation: HSC 6.7 25293 - California Health and Safety Code, Chapter 6.7, Section(s) 25293
Violation Description: Failure to maintain UST records in sufficient detail to enable the UPA to determine whether the UST systems are in compliance.
Violation Notes: Returned to compliance on 08/09/2019.
Violation Division: Los Angeles County Department of Public Works
Violation Program: UST
Violation Source: CERS,

Site ID: 401038
Site Name: RYDER TRUCK RENTAL #0923
Violation Date: 02-24-2021
Citation: 23 CCR 16 2712 - California Code of Regulations, Title 23, Chapter 16, Section(s) 2712
Violation Description: Failure to comply with any of the applicable requirements of the permit issued for the operation of the UST system.
Violation Notes: Returned to compliance on 03/23/2021. TANK INFO, PLOT PLAN, DIESEL

RYDER TRUCK RENTAL INC (Continued) **S106931677**

SPILL BUCKET FAILED 2020 TEST, OPEN VIOLATIONS V#945911: CERS AND 2019 CTLS INCOMPLETE CORRECT AND UPDATE CERS, REPAIR/REPLACE/RETEST SPILL BUCKET AND SUBMIT RESULTS, SUBMIT FULL AND COMPLETE CTLS TEST RESULTS

Violation Division: Los Angeles County Department of Public Works
Violation Program: UST
Violation Source: CERS,

Site ID: 401038
Site Name: RYDER TRUCK RENTAL #0923
Violation Date: 02-27-2019
Citation: HSC 6.7 25284, 25286 - California Health and Safety Code, Chapter 6.7, Section(s) 25284, 25286
Violation Description: Failure to submit a complete and accurate application for a permit to operate a UST, or for renewal of the permit.
Violation Notes: Returned to compliance on 08/09/2019.
Violation Division: Los Angeles County Department of Public Works
Violation Program: UST
Violation Source: CERS,

Site ID: 401038
Site Name: RYDER TRUCK RENTAL #0923
Violation Date: 02-27-2019
Citation: 23 CCR 16 2711(a)(8) - California Code of Regulations, Title 23, Chapter 16, Section(s) 2711(a)(8)
Violation Description: Failure to submit or maintain a current facility plot plan.
Violation Notes: Returned to compliance on 08/09/2019.
Violation Division: Los Angeles County Department of Public Works
Violation Program: UST
Violation Source: CERS,

Site ID: 401038
Site Name: RYDER TRUCK RENTAL #0923
Violation Date: 11-03-2020
Citation: 22 CCR 15 66265.195(c) - California Code of Regulations, Title 22, Chapter 15, Section(s) 66265.195(c)
Violation Description: Failure to conduct and document inspections of hazardous waste tank systems each operating day and retain records of those inspections at the facility.
Violation Notes: Returned to compliance on 10/28/2021. OBSERVATION: Daily inspections of the 500-gallon aboveground tank system have not been conducted and documented. - facility's daily inspection records of one 500-gallon aboveground tank containing HW used oil were not available on site for review at the time of inspection; CORRECTIVE ACTION: Submit documentation to the CUPA demonstrating that the above tank system is being properly inspected and documented.
Violation Division: Los Angeles County Fire Department
Violation Program: HW
Violation Source: CERS,

Site ID: 401038
Site Name: RYDER TRUCK RENTAL #0923
Violation Date: 02-27-2019
Citation: 23 CCR 16 2716(f) - California Code of Regulations, Title 23, Chapter 16, Section(s) 2716(f)
Violation Description: "Failure to maintain on-site, or off-site at a readily available location if approved by the UPA, copies of Designated Operator inspection records as follows: Designated operator monthly inspection

RYDER TRUCK RENTAL INC (Continued) **S106931677**

records for inspections performed before October 1, 2018 must be kept for 12 months from the month of inspection. For inspections performed on or after October 1, 2018, copies of the ""Designated Underground Storage Tank Operator Visual Inspection Report"" must be kept for 36 months from the month of inspection. "

Violation Notes: Returned to compliance on 08/09/2019.
Violation Division: Los Angeles County Department of Public Works
Violation Program: UST
Violation Source: CERS,

Site ID: 401038
Site Name: RYDER TRUCK RENTAL #0923
Violation Date: 08-31-2017
Citation: 23 CCR 16 2712(i) - California Code of Regulations, Title 23, Chapter 16, Section(s) 2712(i)
Violation Description: Failure to have a UST Monitoring Plan available on site.
Violation Notes: Returned to compliance on 02/27/2019.
Violation Division: Los Angeles County Department of Public Works
Violation Program: UST
Violation Source: CERS,

Site ID: 401038
Site Name: RYDER TRUCK RENTAL #0923
Violation Date: 04-18-2017
Citation: 23 CCR 16 2715(a) - California Code of Regulations, Title 23, Chapter 16, Section(s) 2715(a)
Violation Description: Failure to notify the CUPA of the designated operator (DO) identification and/or change of the DO within 30 days.
Violation Notes: Returned to compliance on 12/27/2017.
Violation Division: Los Angeles County Department of Public Works
Violation Program: UST
Violation Source: CERS,

Site ID: 401038
Site Name: RYDER TRUCK RENTAL #0923
Violation Date: 02-24-2021
Citation: 23 CCR 16 2641(h) - California Code of Regulations, Title 23, Chapter 16, Section(s) 2641(h)
Violation Description: Failure to submit or maintain a current facility plot plan.
Violation Notes: Returned to compliance on 03/23/2021. TANK INFO, PLOT PLAN, DIESEL SPILL BUCKET FAILED 2020 TEST, OPEN VIOLATIONS V#945911: CERS AND 2019 CTLS INCOMPLETE CORRECT AND UPDATE CERS, REPAIR/REPLACE/RETEST SPILL BUCKET AND SUBMIT RESULTS, SUBMIT FULL AND COMPLETE CTLS TEST RESULTS
Violation Division: Los Angeles County Department of Public Works
Violation Program: UST
Violation Source: CERS,

Site ID: 401038
Site Name: RYDER TRUCK RENTAL #0923
Violation Date: 11-03-2020
Citation: HSC 6.67 25270.4.5(a) - California Health and Safety Code, Chapter 6.67, Section(s) 25270.4.5(a)
Violation Description: Failure to comply with one or more of the following requirements: 1. Have record of inspections and tests, including integrity tests, signed by the appropriate supervisor or inspector. 2. Keep written procedures and records of inspections and tests, including integrity tests, for at least three years. 3. Keep comparison records.

RYDER TRUCK RENTAL INC (Continued) **S106931677**

Violation Notes:	Returned to compliance on 10/28/2021. OBSERVATION: Failure to comply with one or more of the following requirements: 1. Have record of inspections and tests, including integrity tests, signed by the appropriate supervisor or inspector. 2. Keep written procedures and records of inspections and tests, including integrity tests, for at least three years. 3. Keep comparison records for bulk storage containers subject to 40 CFR 112.8(c)(6). - facility's routine aboveground storage tank inspection records were not available on site for review at the time of inspection; CORRECTIVE ACTION: Keep written inspection procedures, records of inspections and testing, signed by appropriate supervisor/inspector, for at least 3 years.
Violation Division:	Los Angeles County Fire Department
Violation Program:	APSA
Violation Source:	CERS,
Site ID:	401038
Site Name:	RYDER TRUCK RENTAL #0923
Violation Date:	02-24-2021
Citation:	23 CCR 16 2712(f) - California Code of Regulations, Title 23, Chapter 16, Section(s) 2712(f)
Violation Description:	Failure to implement the corrections specified in the inspection report within 30 days of receiving an inspection report from either the UPA or special inspector.
Violation Notes:	Returned to compliance on 03/23/2021. TANK INFO, PLOT PLAN, DIESEL SPILL BUCKET FAILED 2020 TEST, OPEN VIOLATIONS V#945911: CERS AND 2019 CTLS INCOMPLETE CORRECT AND UPDATE CERS, REPAIR/REPLACE/RETEST SPILL BUCKET AND SUBMIT RESULTS, SUBMIT FULL AND COMPLETE CTLS TEST RESULTS
Violation Division:	Los Angeles County Department of Public Works
Violation Program:	UST
Violation Source:	CERS,
Site ID:	401038
Site Name:	RYDER TRUCK RENTAL #0923
Violation Date:	10-07-2022
Citation:	HSC 6.7 25292.2(a) - California Health and Safety Code, Chapter 6.7, Section(s) 25292.2(a)
Violation Description:	Failure to submit and maintain complete and current Certification of Financial Responsibility or other mechanism of financial assurance.
Violation Notes:	OUTDATED AND MISSING FINANCIAL RESP. CERT (1/1/17 0N FILE) PROVIDE A CURRENT FRCT TO THIS INSPECTOR AND TO YOUR CERS SUBMITTAL
Violation Division:	Los Angeles County Department of Public Works
Violation Program:	UST
Violation Source:	CERS,
Site ID:	401038
Site Name:	RYDER TRUCK RENTAL #0923
Violation Date:	04-22-2015
Citation:	23 CCR 16 2712(i) - California Code of Regulations, Title 23, Chapter 16, Section(s) 2712(i)
Violation Description:	Failure to maintain on site an approved monitoring plan.
Violation Notes:	Returned to compliance on 12/27/2017. CERS CORRECTIONS: TANK INFO/OSDO/RESPONSE PLAN/MONITORING PLAN NOT WORK UPDATE CERS PER ANNOTATED COPY OF CERS EMAILED TO CONTACT PERSON
Violation Division:	Los Angeles County Department of Public Works
Violation Program:	UST
Violation Source:	CERS,

RYDER TRUCK RENTAL INC (Continued) **S106931677**

Site ID: 401038
Site Name: RYDER TRUCK RENTAL #0923
Violation Date: 04-22-2015
Citation: 23 CCR 16 2712(i) - California Code of Regulations, Title 23, Chapter 16, Section(s) 2712(i)
Violation Description: Failure to submit, obtain approval, or maintain a complete/accurate response plan.
Violation Notes: Returned to compliance on 12/27/2017. CERS CORRECTIONS: TANK INFO/OSDO/RESPONSE PLAN/MONITORING PLAN NOT WORK UPDATE CERS PER ANNOTATED COPY OF CERS EMAILED TO CONTACT PERSON
Violation Division: Los Angeles County Department of Public Works
Violation Program: UST
Violation Source: CERS,

Site ID: 401038
Site Name: RYDER TRUCK RENTAL #0923
Violation Date: 02-21-2020
Citation: 23 CCR 16 2712 - California Code of Regulations, Title 23, Chapter 16, Section(s) 2712
Violation Description: Failure to comply with any of the applicable requirements of the permit issued for the operation of the UST system.
Violation Notes: NOVC: CERS(TNK INFO),'19 CTLT REJECTED(INCOMPLETE),SEVERAL D.O RPTS MISSING SITE ACKNLGMNT. UPLOAD CERS CORRECTIONS OUTLINED IN EMAIL,RE-SUMBMIT COMPLETE 022719 CTLT RSLTS,PROVIDE SIGNED COPIES OF D.O. RPTS REFERENCED IN NOTICE.
Violation Division: Los Angeles County Department of Public Works
Violation Program: UST
Violation Source: CERS,

Site ID: 401038
Site Name: RYDER TRUCK RENTAL #0923
Violation Date: 02-27-2019
Citation: HSC 6.7 25292.2(a) - California Health and Safety Code, Chapter 6.7, Section(s) 25292.2(a)
Violation Description: Failure to submit and maintain complete and current Certification of Financial Responsibility or other mechanism of financial assurance.
Violation Notes: Returned to compliance on 08/09/2019.
Violation Division: Los Angeles County Department of Public Works
Violation Program: UST
Violation Source: CERS,

Site ID: 401038
Site Name: RYDER TRUCK RENTAL #0923
Violation Date: 11-03-2020
Citation: HSC 6.95 25505(a)(4) - California Health and Safety Code, Chapter 6.95, Section(s) 25505(a)(4)
Violation Description: Failure to provide initial and annual training to all employees in safety procedures in the event of a release or threatened release of a hazardous material or failure to document and maintain training records for a minimum of three years.
Violation Notes: Returned to compliance on 10/28/2021. OBSERVATION: The business failed to provide initial and annual training to all employees in safety procedures in the event of a release or threatened release of a hazardous material; or failed to document and maintains training records for a minimum of three years. CORRECTIVE ACTION: Establish and electronically submit an employee training program containing provisions for training applicable staff in release reporting

RYDER TRUCK RENTAL INC (Continued) **S106931677**

procedures. Submit documentation to the unified program agency demonstrating appropriate personnel have received initial training and maintain ongoing annual training records for a minimum of three years.

Violation Division: Los Angeles County Fire Department
Violation Program: HMRRP
Violation Source: CERS,

Site ID: 401038
Site Name: RYDER TRUCK RENTAL #0923
Violation Date: 02-24-2021
Citation: HSC 6.7 25284.2 - California Health and Safety Code, Chapter 6.7, Section(s) 25284.2
Violation Description: "Failure to meet one or more of the following requirements: Install or maintain a liquid-tight spill container. Have a minimum capacity of five gallons. Have a functional drain valve or other method for the removal of liquid from the spill container. Be resistant to galvanic corrosion. Perform a tightness test at installation, every 12 months thereafter, or within 30 days after a repair to the spill container. Tested using applicable manufacturer guidelines, industry codes, engineering standards, or a method approved by a professional engineer. Tested by a certified UST service technician. Maintain records of spill containment testing for 36 months. "
Violation Notes: Returned to compliance on 03/23/2021. TANK INFO, PLOT PLAN, DIESEL SPILL BUCKET FAILED 2020 TEST, OPEN VIOLATIONS V#945911: CERS AND 2019 CTLS INCOMPLETE CORRECT AND UPDATE CERS, REPAIR/REPLACE/RETEST SPILL BUCKET AND SUBMIT RESULTS, SUBMIT FULL AND COMPLETE CTLS TEST RESULTS
Violation Division: Los Angeles County Department of Public Works
Violation Program: UST
Violation Source: CERS,

Site ID: 401038
Site Name: RYDER TRUCK RENTAL #0923
Violation Date: 02-27-2019
Citation: 23 CCR 16 2712(b)(2) - California Code of Regulations, Title 23, Chapter 16, Section(s) 2712(b)(2)
Violation Description: Failure to maintain monitoring records for release detection and/or maintain records of appropriate follow-up actions.
Violation Notes: Returned to compliance on 08/09/2019.
Violation Division: Los Angeles County Department of Public Works
Violation Program: UST
Violation Source: CERS,

Site ID: 401038
Site Name: RYDER TRUCK RENTAL #0923
Violation Date: 11-03-2020
Citation: 22 CCR 15 66265.192(h) - California Code of Regulations, Title 22, Chapter 15, Section(s) 66265.192(h)
Violation Description: Failure of generator to obtain assessment or reassessment every five (5) years or the remaining service life of the tank system, as stated in the engineer's assessment, whichever is less. This assessment applies to onground or aboveground tank systems containing only non-RCRA hazardous wastes generated onsite, or for a small quantity generator onground or aboveground tank systems containing RCRA hazardous wastes generated onsite.
Violation Notes: Returned to compliance on 11/19/2020. OBSERVATION: A hazardous waste tank reassessment has not been conducted for the following tank system within 5 years of the previous tank system assessment or within the

RYDER TRUCK RENTAL INC (Continued) **S106931677**

remaining service life of the tank system as stated in the engineer's report, whichever is less. - facility's HW tank assessment report for one 500-gallon aboveground tank containing HW used oil was not available on site for review at the time of inspection; CORRECTIVE ACTION: Obtain a written hazardous waste tank system reassessment for the above tank system in accordance with 22 CCR 15 66265.192 and submit a copy to the CUPA.

Violation Division: Los Angeles County Fire Department
Violation Program: HW
Violation Source: CERS,

Site ID: 401038
Site Name: RYDER TRUCK RENTAL #0923
Violation Date: 02-27-2019
Citation: 23 CCR 16 2716(e) - California Code of Regulations, Title 23, Chapter 16, Section(s) 2716(e)
Violation Description: For designated operator (DO) monthly inspections conducted before October 1, 2018, failure to comply with one or more of the following requirements: Be performed by an ICC certified DO. Inspect monthly alarm history report, check that alarms are documented and responded to appropriately, and attach a copy. Inspect for the presence of liquid/debris in spill containers. Inspect for the presence of liquid/debris in under dispenser containment (UDC) and ensure that the monitoring equipment is positioned correctly. Inspect for liquid or debris in containment sumps where an alarm occurred with no service visit. Check that all testing and maintenance has been completed and documented. Verify that all facility employees have been trained in accordance with 23 CCR 2715(c). For designated operator (DO) 30 day inspections conducted on and after October 1, 2018, failure to conduct the designated UST operator visual inspection at least once every 30 days.
Violation Notes: Returned to compliance on 08/09/2019.
Violation Division: Los Angeles County Department of Public Works
Violation Program: UST
Violation Source: CERS,

Site ID: 401038
Site Name: RYDER TRUCK RENTAL #0923
Violation Date: 02-19-2016
Citation: HSC 6.7 25286(a) - California Health and Safety Code, Chapter 6.7, Section(s) 25286(a)
Violation Description: Failure to submit an complete and accurate application for a permit to operate an underground storage tank, or for renewal of the permit.
Violation Notes: Returned to compliance on 12/27/2017.
Violation Division: Los Angeles County Department of Public Works
Violation Program: UST
Violation Source: CERS,

Site ID: 401038
Site Name: RYDER TRUCK RENTAL #0923
Violation Date: 11-03-2020
Citation: 22 CCR 12 66262.40(a) - California Code of Regulations, Title 22, Chapter 12, Section(s) 66262.40(a)
Violation Description: Failure to keep a copy of each properly signed manifest for at least three years from the date the waste was accepted by the initial transporter. The manifest signed at the time the waste was accepted for transport shall be kept until receiving a signed copy from the

RYDER TRUCK RENTAL INC (Continued) **S106931677**

	designated facility which received the waste.
Violation Notes:	Returned to compliance on 10/28/2021. OBSERVATION: Uniform Hazardous Waste Manifests for used oil, used coolant, used and drained paper oil filters, spent aqueous parts washer fluids, etc. were not available at the time of inspection. CORRECTIVE ACTION: Locate a copy of all manifests for used oil, used coolant, used and drained paper oil filters, spent aqueous parts washer fluids, etc. and submit copies to the CUPA.
Violation Division:	Los Angeles County Fire Department
Violation Program:	HW
Violation Source:	CERS,
Site ID:	401038
Site Name:	RYDER TRUCK RENTAL #0923
Violation Date:	08-31-2017
Citation:	23 CCR 16 2712(b) - California Code of Regulations, Title 23, Chapter 16, Section(s) 2712(b)
Violation Description:	Failure to maintain records of repairs, lining, and upgrades on site, or off site if approved by the CUPA, for the life of the UST.
Violation Notes:	Returned to compliance on 02/27/2019.
Violation Division:	Los Angeles County Department of Public Works
Violation Program:	UST
Violation Source:	CERS,
Site ID:	401038
Site Name:	RYDER TRUCK RENTAL #0923
Violation Date:	04-18-2017
Citation:	HSC 6.75 25299.30-25299.34 - California Health and Safety Code, Chapter 6.75, Section(s) 25299.30-25299.34
Violation Description:	Failure to submit and maintain complete and current Certification of Financial Responsibility or other mechanism of financial assurance.
Violation Notes:	Returned to compliance on 12/27/2017.
Violation Division:	Los Angeles County Department of Public Works
Violation Program:	UST
Violation Source:	CERS,
Site ID:	401038
Site Name:	RYDER TRUCK RENTAL #0923
Violation Date:	11-03-2020
Citation:	HSC 6.95 25508.2 - California Health and Safety Code, Chapter 6.95, Section(s) 25508.2
Violation Description:	Failure to annually review and electronically certify that the business plan is complete and accurate on or before the annual due date.
Violation Notes:	Returned to compliance on 10/01/2021. OBSERVATION: The business failed to electronically submit and certify that the business plan is complete, accurate, and in compliance with EPCRA on or before the annual due date. 2020 California Environmental Reporting System (CERS) submittal was missing/inaccurate; Reviewed CERS submittals submitted on 10/1/2020 and found the following needed to be addressed: - Not using the most up-to-date form to complete facility s Consolidated Emergency Response / Contingency Plan (CER/CP); Old CER/CP form was used - please use attached Rev. 03/07/17 CER/CP form; - Inaccurate quantities of hazardous materials reported on the hazardous materials and waste inventory matrix report; Observed the following hazardous materials and hazardous waste on site during the inspection: - 1 x ???-cuft (medium size) compressed gas cylinder containing R-502; - 1 x

RYDER TRUCK RENTAL INC (Continued) **S106931677**

230-cuft compressed gas cylinder containing nitrogen; - 1 x 257-cuft compressed gas [Truncated]
Violation Division: Los Angeles County Fire Department
Violation Program: HMRRP
Violation Source: CERS,

Site ID: 401038
Site Name: RYDER TRUCK RENTAL #0923
Violation Date: 02-27-2019
Citation: 23 CCR 16 2641(h) - California Code of Regulations, Title 23, Chapter 16, Section(s) 2641(h)
Violation Description: Failure to have an approved UST Response Plan.
Violation Notes: Returned to compliance on 08/09/2019.
Violation Division: Los Angeles County Department of Public Works
Violation Program: UST
Violation Source: CERS,

Site ID: 401038
Site Name: RYDER TRUCK RENTAL #0923
Violation Date: 02-27-2019
Citation: 23 CCR 16 2715(f) - California Code of Regulations, Title 23, Chapter 16, Section(s) 2715(f)
Violation Description: Failure to have a properly qualified service technician test leak detection equipment as required every 12 months (vapor, pressure, hydrostatic (VPH) system, sensors, line-leak detectors (LLD), automatic tank gauge (ATG), etc.).
Violation Notes: Returned to compliance on 08/09/2019.
Violation Division: Los Angeles County Department of Public Works
Violation Program: UST
Violation Source: CERS,

Evaluation:
Eval General Type: Compliance Evaluation Inspection
Eval Date: 02-24-2021
Violations Found: Yes
Eval Type: Routine done by local agency
Eval Notes: NOVC: TANK INFO, PLOT PLAN, DIESEL SPILL BUCKET FAILED 2020 TEST, OPEN VIOLATIONS V#945911: CERS AND 2019 CTLS INCOMPLETE
Eval Division: Los Angeles County Department of Public Works
Eval Program: UST
Eval Source: CERS,

Eval General Type: Other/Unknown
Eval Date: 10-13-2021
Violations Found: No
Eval Type: Other, not routine, done by local agency
Eval Division: Los Angeles County Fire Department
Eval Program: APSA
Eval Source: CERS,

Eval General Type: Other/Unknown
Eval Date: 10-28-2021
Violations Found: No
Eval Type: Other, not routine, done by local agency
Eval Division: Los Angeles County Fire Department
Eval Program: APSA
Eval Source: CERS,

RYDER TRUCK RENTAL INC (Continued) **S106931677**

Eval General Type: Other/Unknown
Eval Date: 10-28-2021
Violations Found: No
Eval Type: Other, not routine, done by local agency
Eval Division: Los Angeles County Fire Department
Eval Program: HW
Eval Source: CERS,

Eval General Type: Compliance Evaluation Inspection
Eval Date: 11-02-2020
Violations Found: Yes
Eval Type: Routine done by local agency
Eval Notes: Alma Armendariz, Supervisor
Eval Division: Los Angeles County Fire Department
Eval Program: HMRRP
Eval Source: CERS,

Eval General Type: Other/Unknown
Eval Date: 12-14-2020
Violations Found: No
Eval Type: Other, not routine, done by local agency
Eval Division: Los Angeles County Fire Department
Eval Program: HW
Eval Source: CERS,

Eval General Type: Compliance Evaluation Inspection
Eval Date: 02-21-2020
Violations Found: Yes
Eval Type: Routine done by local agency
Eval Notes: NOVC: CERS(TNK INFO),'19 CTLT REJECTED(INCOMPLETE),SEVERAL D.O RPTS MISSING SITE ACKNLGMNT.|NO ALARMS SINCE LAST M.C./3YRS DOCS ONSITE.
Eval Division: Los Angeles County Department of Public Works
Eval Program: UST
Eval Source: CERS,

Eval General Type: Other/Unknown
Eval Date: 04-03-2019
Violations Found: No
Eval Type: Other, not routine, done by local agency
Eval Notes: 4/3/2019 C Nugas CERS submittal dated 5/12/2017 HM corrective actions completed
Eval Division: Los Angeles County Fire Department
Eval Program: HMRRP
Eval Source: CERS,

Eval General Type: Compliance Evaluation Inspection
Eval Date: 04-08-2014
Violations Found: No
Eval Type: Routine done by local agency
Eval Division: Los Angeles County Fire Department
Eval Program: HMRRP
Eval Source: CERS,

Eval General Type: Compliance Evaluation Inspection
Eval Date: 04-08-2014
Violations Found: Yes
Eval Type: Routine done by local agency

RYDER TRUCK RENTAL INC (Continued) **S106931677**

Eval Division: Los Angeles County Fire Department
Eval Program: HW
Eval Source: CERS,

Eval General Type: Compliance Evaluation Inspection
Eval Date: 04-22-2015
Violations Found: Yes
Eval Type: Routine done by local agency
Eval Notes: NOVC: CERS CORRECTIONS(TANK/OSDO/MONITORING PLAN/RESPONSE PLAN) SENSORS OK/ DOCUMENTS AND CERTIFICATIONS WERE ONSITE AND CURRENT
Eval Division: Los Angeles County Department of Public Works
Eval Program: UST
Eval Source: CERS,

Eval General Type: Other/Unknown
Eval Date: 06-11-2020
Violations Found: Yes
Eval Type: Other, not routine, done by local agency
Eval Notes: NOVC ISSUED FOR REJECTED TEST RESULTS (C#949841) FOR FAILED DSL SPBK AND INCOMPLETE SECTION VI.
Eval Division: Los Angeles County Department of Public Works
Eval Program: UST
Eval Source: CERS,

Eval General Type: Compliance Evaluation Inspection
Eval Date: 09-19-2023
Violations Found: No
Eval Type: Routine done by local agency
Eval Notes: Marco Vasquez, Operation Manager
Eval Division: Los Angeles County Fire Department
Eval Program: APSA
Eval Source: CERS,

Eval General Type: Compliance Evaluation Inspection
Eval Date: 11-02-2020
Violations Found: Yes
Eval Type: Routine done by local agency
Eval Notes: Alma Armendariz, Supervisor
Eval Division: Los Angeles County Fire Department
Eval Program: HW
Eval Source: CERS,

Eval General Type: Other/Unknown
Eval Date: 11-15-2021
Violations Found: No
Eval Type: Other, not routine, done by local agency
Eval Division: Los Angeles County Fire Department
Eval Program: APSA
Eval Source: CERS,

Eval General Type: Other/Unknown
Eval Date: 12-14-2020
Violations Found: No
Eval Type: Other, not routine, done by local agency
Eval Division: Los Angeles County Fire Department
Eval Program: HMRRP
Eval Source: CERS,

RYDER TRUCK RENTAL INC (Continued) **S106931677**

Eval General Type: Compliance Evaluation Inspection
Eval Date: 02-19-2016
Violations Found: Yes
Eval Type: Routine done by local agency
Eval Notes: NOV-FRCT IN CERS EXP 100114,NO RESPONSE PLAN IN CERS,NO DO STATEMENT IN CERS,CERS CORS:FACILITY INFO,MON PLAN;VR SIMPLICITY-CERT 042215
Eval Division: Los Angeles County Department of Public Works
Eval Program: UST
Eval Source: CERS,

Eval General Type: Compliance Evaluation Inspection
Eval Date: 04-18-2017
Violations Found: Yes
Eval Type: Routine done by local agency
Eval Notes: NOVC: SCTR TEST 02/19/16(UDCS & SUMPS TESTED AT 2 INCHES, NOT 4"); CORRECTIONS(FRCT & OSDO EXPIRED/PLOT PLAN/MONITORING PLAN)
Eval Division: Los Angeles County Department of Public Works
Eval Program: UST
Eval Source: CERS,

Eval General Type: Compliance Evaluation Inspection
Eval Date: 05-03-2017
Violations Found: No
Eval Type: Routine done by local agency
Eval Notes: Sheree Parker, Service Manager Guillermo Guzman, TRP
Eval Division: Los Angeles County Fire Department
Eval Program: APSA
Eval Source: CERS,

Eval General Type: Compliance Evaluation Inspection
Eval Date: 05-03-2017
Violations Found: Yes
Eval Type: Routine done by local agency
Eval Notes: Sheree Parker, Service Manager Guillermo Guzman, TRP
Eval Division: Los Angeles County Fire Department
Eval Program: HMRRP
Eval Source: CERS,

Eval General Type: Compliance Evaluation Inspection
Eval Date: 09-19-2023
Violations Found: No
Eval Type: Routine done by local agency
Eval Notes: Marco Vasquez, Operation Manager
Eval Division: Los Angeles County Fire Department
Eval Program: HMRRP
Eval Source: CERS,

Eval General Type: Compliance Evaluation Inspection
Eval Date: 09-19-2023
Violations Found: Yes
Eval Type: Routine done by local agency
Eval Notes: Marco Vasquez, Operation Manager
Eval Division: Los Angeles County Fire Department
Eval Program: HW
Eval Source: CERS,

Eval General Type: Other/Unknown

RYDER TRUCK RENTAL INC (Continued) **S106931677**

Eval Date: 10-03-2023
Violations Found: No
Eval Type: Other, not routine, done by local agency
Eval Notes: Operator sent a correction of compliance document with- 1. Photos of label drums - Abate 2.Operator stated this is not an overnight storage container. A sign was placed to make sure it is emptied daily to minimize the possibility of fire/explosion/release. However, oil is constantly deposited into this tank, therefore there is always (for the most part) will be oil in the tank that doesn't have a lid. Photo of open tank provided-outstanding.
Eval Division: Los Angeles County Fire Department
Eval Program: HW
Eval Source: CERS,

Eval General Type: Compliance Evaluation Inspection
Eval Date: 10-07-2022
Violations Found: Yes
Eval Type: Routine done by local agency
Eval Notes: NOTICE ISSUED FOR EXPIRED FRCT. TANK EQUIPMENT OK,ENSORS CORRECT ANDAT LOW POINTS, SUMPS/UDC CLEAN DRY.
Eval Division: Los Angeles County Department of Public Works
Eval Program: UST
Eval Source: CERS,

Eval General Type: Other/Unknown
Eval Date: 10-13-2021
Violations Found: No
Eval Type: Other, not routine, done by local agency
Eval Division: Los Angeles County Fire Department
Eval Program: HMRRP
Eval Source: CERS,

Eval General Type: Other/Unknown
Eval Date: 10-28-2021
Violations Found: No
Eval Type: Other, not routine, done by local agency
Eval Division: Los Angeles County Fire Department
Eval Program: HMRRP
Eval Source: CERS,

Eval General Type: Compliance Evaluation Inspection
Eval Date: 11-02-2020
Violations Found: Yes
Eval Type: Routine done by local agency
Eval Notes: Alma Armendariz, Supervisor
Eval Division: Los Angeles County Fire Department
Eval Program: APSA
Eval Source: CERS,

Eval General Type: Other/Unknown
Eval Date: 12-14-2020
Violations Found: No
Eval Type: Other, not routine, done by local agency
Eval Division: Los Angeles County Fire Department
Eval Program: APSA
Eval Source: CERS,

RYDER TRUCK RENTAL INC (Continued) **S106931677**

Eval General Type: Other/Unknown
Eval Date: 12-21-2023
Violations Found: No
Eval Type: Other, not routine, done by local agency
Eval Division: Los Angeles County Fire Department
Eval Program: HW
Eval Source: CERS,

Eval General Type: Compliance Evaluation Inspection
Eval Date: 02-27-2019
Violations Found: Yes
Eval Type: Routine done by local agency
Eval Notes: NOVC:MON CERT REJECT,SB989 NOT@4",CERS,MON CERT 2018 &SB989 011718& 083117 NOT@SITE,NO DECEMBER '18 DO RPRT,WRONG DO SIGN,NO CMPLNCE SGN
Eval Division: Los Angeles County Department of Public Works
Eval Program: UST
Eval Source: CERS,

Eval General Type: Compliance Evaluation Inspection
Eval Date: 04-08-2014
Violations Found: No
Eval Type: Routine done by local agency
Eval Division: Los Angeles County Fire Department
Eval Program: APSA
Eval Source: CERS,

Eval General Type: Compliance Evaluation Inspection
Eval Date: 04-10-2014
Violations Found: No
Eval Type: Routine done by local agency
Eval Division: Los Angeles County Fire Department
Eval Program: APSA
Eval Source: CERS,

Eval General Type: Compliance Evaluation Inspection
Eval Date: 05-03-2017
Violations Found: No
Eval Type: Routine done by local agency
Eval Notes: Sheree Parker, Service Manager Guillermo Guzman, TRP
Eval Division: Los Angeles County Fire Department
Eval Program: HW
Eval Source: CERS,

Eval General Type: Compliance Evaluation Inspection
Eval Date: 08-31-2017
Violations Found: Yes
Eval Type: Routine done by local agency
Eval Notes: SITE HAS TWO CERS CORRECTIONS, ALL EQUIPMENT CORRECT, SENSORD AT LOW POINTS SUMP/UDC CLEAN. V/R ALL NORMAL. RE-TEST FOR LEAKING BUCKET
Eval Division: Los Angeles County Department of Public Works
Eval Program: UST
Eval Source: CERS,

Eval General Type: Other/Unknown
Eval Date: 10-13-2021
Violations Found: No
Eval Type: Other, not routine, done by local agency

RYDER TRUCK RENTAL INC (Continued) **S106931677**

Eval Division: Los Angeles County Fire Department
Eval Program: HW
Eval Source: CERS,

Eval General Type: Other/Unknown
Eval Date: 11-28-2023
Violations Found: No
Eval Type: Other, not routine, done by local agency
Eval Division: Los Angeles County Fire Department
Eval Program: HW
Eval Source: CERS,

Affiliation:
Affiliation Type Desc: Document Preparer
Entity Name: Ebony Coleman
Affiliation Phone: ,

Affiliation Type Desc: Identification Signer
Entity Name: Eric Harvey
Entity Title: Manager - Compliance, RFS
Affiliation Phone: ,

Affiliation Type Desc: UST Property Owner Name
Entity Name: RYDER TRANSPORTATION, INC
Affiliation Address: 11690 NW 105th St
Affiliation City: Miami
Affiliation State: FL
Affiliation Country: United States
Affiliation Zip: 33178
Affiliation Phone: (305) 500-3726,

Affiliation Type Desc: Operator
Entity Name: RYDER TRUCK RENTAL INC
Affiliation Phone: (281) 647-8900,

Affiliation Type Desc: Parent Corporation
Entity Name: RYDER TRANSPORTATION SERVICES
Affiliation Phone: ,

Affiliation Type Desc: Property Owner
Entity Name: RYDER TRANSPORTATION, INC
Affiliation Address: 11690 NW 105th St
Affiliation City: Miami
Affiliation State: FL
Affiliation Country: United States
Affiliation Zip: 33178
Affiliation Phone: (305) 500-3726,

Affiliation Type Desc: Facility Mailing Address
Entity Name: Mailing Address
Affiliation Address: 757 N. Eldridge Parkway, Suite 760
Affiliation City: HOUSTON
Affiliation State: TX
Affiliation Zip: 77079
Affiliation Phone: ,

Affiliation Type Desc: CUPA District

RYDER TRUCK RENTAL INC (Continued) **S106931677**

Entity Name:	Los Angeles County Fire
Affiliation Address:	5825 Rickenbacker Road
Affiliation City:	Commerce
Affiliation State:	CA
Affiliation Zip:	90040-3027
Affiliation Phone:	(323) 890-4000,
Affiliation Type Desc:	Environmental Contact
Entity Name:	RYDER FS
Affiliation Address:	757 N. Eldridge Parkway, Suite 760
Affiliation City:	HOUSTON
Affiliation State:	TX
Affiliation Zip:	77079
Affiliation Phone:	,
Affiliation Type Desc:	Legal Owner
Entity Name:	RYDER TRUCK RENTAL INC.
Affiliation Address:	757 N. Eldridge Parkway, Suite 760
Affiliation City:	HOUSTON
Affiliation State:	TX
Affiliation Country:	United States
Affiliation Zip:	77079
Affiliation Phone:	(281) 647-8900,
Affiliation Type Desc:	UST Permit Applicant
Entity Name:	Amy White
Entity Title:	Sr. Compliance Manager
Affiliation Phone:	(800) 215-4839,
Affiliation Type Desc:	UST Tank Operator
Entity Name:	RYDER TRUCK RENTAL INC
Affiliation Address:	757 N. Eldridge Parkway, Suite 760
Affiliation City:	HOUSTON
Affiliation State:	TX
Affiliation Country:	United States
Affiliation Zip:	77079
Affiliation Phone:	(281) 647-8900,
Affiliation Type Desc:	UST Tank Owner
Entity Name:	RYDER TRUCK RENTAL INC
Affiliation Address:	757 N. Eldridge Parkway, Suite 760
Affiliation City:	HOUSTON
Affiliation State:	TX
Affiliation Country:	United States
Affiliation Zip:	77079
Affiliation Phone:	(281) 647-8900,

J126 NNW 1/8-1/4 0.183 mi. 967 ft. | **RYDER TRUCK RENTAL (CITY OF INDUSTRY)**
811 SOUTH STIMSON AVENUE
CITY OF INDUSTRY, CA 91745

RCRA NonGen / NLR
E MANIFEST

1027216374
CAC003181126

Site 9 of 25 in cluster J

Relative: Lower
Actual: 336 ft.

RCRA Listings:

Date Form Received by Agency:	20220615
Handler Name:	Ryder Truck Rental (City Of Industry)
Handler Address:	811 South Stimson Avenue
Handler City,State,Zip:	CITY OF INDUSTRY, CA 91745
EPA ID:	CAC003181126
Contact Name:	JASON BLACKBURN
Contact Address:	P.O BOX 025719
Contact City,State,Zip:	MIAMI, FL 33102
Contact Telephone:	330-841-6144
Contact Email:	JASON_L_BLACKBURN@RYDER.COM
EPA Region:	09
Federal Waste Generator Description:	Not a generator, verified
Mailing Address:	P.O BOX 025719
Mailing City,State,Zip:	MIAMI, FL 33102
Owner Name:	Ryder Truck Rental (City Of Indust
Owner Type:	Other
Operator Name:	Jason Blackburn
Operator Type:	Other
Short-Term Generator Activity:	No
Importer Activity:	No
Mixed Waste Generator:	No
Transporter Activity:	No
Transfer Facility Activity:	No
Recycler Activity with Storage:	No
Small Quantity On-Site Burner Exemption:	No
Smelting Melting and Refining Furnace Exemption:	No
Underground Injection Control:	No
Off-Site Waste Receipt:	No
Universal Waste Indicator:	No
Universal Waste Destination Facility:	No
Federal Universal Waste:	No
Active Site State-Reg Handler:	---
Hazardous Secondary Material Indicator:	N
2018 GPRA Permit Baseline:	Not on the Baseline
2018 GPRA Renewals Baseline:	Not on the Baseline
202 GPRA Corrective Action Baseline:	No
Subject to Corrective Action Universe:	No
Non-TSDFs Where RCRA CA has Been Imposed Universe:	No
Corrective Action Priority Ranking:	No NCAPS ranking
Environmental Control Indicator:	No
Institutional Control Indicator:	No
Human Exposure Controls Indicator:	N/A
Groundwater Controls Indicator:	N/A
Significant Non-Complier Universe:	No
Unaddressed Significant Non-Complier Universe:	No
Addressed Significant Non-Complier Universe:	No
Significant Non-Complier With a Compliance Schedule Universe:	No
Handler Date of Last Change:	20220617
Recognized Trader-Importer:	No
Recognized Trader-Exporter:	No
Importer of Spent Lead Acid Batteries:	No
Exporter of Spent Lead Acid Batteries:	No

RYDER TRUCK RENTAL (CITY OF INDUSTRY) (Continued) **1027216374**

Recycler Activity Without Storage: No
Manifest Broker: No
Sub-Part P Indicator: No

Handler - Owner Operator:
Owner/Operator Indicator: Operator
Owner/Operator Name: JASON BLACKBURN
Legal Status: Other
Owner/Operator Address: P.O BOX 025719
Owner/Operator City,State,Zip: MIAMI, FL 33102
Owner/Operator Telephone: 330-841-6144

Owner/Operator Indicator: Owner
Owner/Operator Name: RYDER TRUCK RENTAL (CITY OF INDUST
Legal Status: Other
Owner/Operator Address: P.O BOX 025719
Owner/Operator City,State,Zip: MIAMI, FL 33102
Owner/Operator Telephone: 330-841-6144

Historic Generators:
Receive Date: 20220615
Handler Name: RYDER TRUCK RENTAL (CITY OF INDUSTRY)
Federal Waste Generator Description: Not a generator, verified
Large Quantity Handler of Universal Waste: No
Recognized Trader Importer: No
Recognized Trader Exporter: No
Spent Lead Acid Battery Importer: No
Spent Lead Acid Battery Exporter: No
Current Record: Yes
Non Storage Recycler Activity: No
Electronic Manifest Broker: No

List of NAICS Codes and Descriptions:
NAICS Code: 56299
NAICS Description: ALL OTHER WASTE MANAGEMENT SERVICES

Facility Has Received Notices of Violations:
Violations: No Violations Found

Evaluation Action Summary:
Evaluations: No Evaluations Found

E MANIFEST:
Manifest Tracking Number: 023643644JJK
Last Updated Date: 20220726
Shipped Date: 20220621
Received Date: 20220707
Manifest Status: Signed
Submission Type: DataImage5Copy
Origin Type: Web
Generator EPA ID: CAC003181126
Generator Name: Ryder Truck Rental (City Of Industry)

RYDER TRUCK RENTAL (CITY OF INDUSTRY) (Continued) **1027216374**

Generator Mail Street 1:	811 SOUTH STIMSON AVENUE
Generator Mail City:	CITY OF INDUSTRY
Generator Mail State:	CA
Generator Mail Zip:	91745
Generator Location Street 1:	P.O BOX 025719
Generator Location City:	MIAMI
Generator Location Zip:	33102
Generator Location State:	FL
Designated Facility EPA ID:	AZR000520882
Designated Facility Name:	La Paz County Landfill
Designated Facility Mail Street 2:	26999 HIGHWAY 95
Designated Facility Mail City:	PARKER
Designated Facility Mail Zip:	85344
Designated Facility Mail State:	AZ
Designated Facility Location Street 1:	26999 HIGHWAY 95
Designated Facility Location City:	PARKER
Designated Facility Location Zip:	85344
Designated Facility Location State:	AZ
Manifest Residue Indicator:	N
Rejection Indicator:	N

State Waste:

Manifest Tracking Number:	023643644JJK
Waste Line Number:	1
State Waste Code Owner:	CA
State Waste Code:	151
State Waste:	Asbestos-containing waste

Transporter:

Manifest Tracking Number:	023643644JJK
Transporter Line Number:	1
Transporter EPA ID:	CAL000160111
Transporter Name:	Alliance Evironmental Group
Manifest Tracking Number:	023643644JJK
Transporter Line Number:	2
Transporter EPA ID:	CAR000049064
Transporter Name:	E C T I

Waste Line:

Manifest Tracking Number:	023643644JJK
Waste Line Number:	1
U.S. DOT Hazardous Indicator:	Y
U.S. DOT ID Number:	NA2212
U.S. DOT Description:	Rq Na2212, Asbestos, 9, Pgiii
Number of Containers:	4
Container Type Code:	BA
Container Type Description:	Burlap, cloth, paper, or plastic bags
Waste Quantity:	1
Quantity Unit of Measure Code:	Y
Quantity Unit of Measure Description:	Cubic Yards
Waste Quantity, in Tons:	0.84
Acute Waste Quantity, in Tons:	0
Non-Acute Waste Quantity, in Tons:	0.84
Waste Quantity, in Kilograms:	761.9052
Acute Waste Quantity, in Kilograms:	0

RYDER TRUCK RENTAL (CITY OF INDUSTRY) (Continued) **1027216374**

Non-Acute Waste Quantity, in Kilorgrams:	761.9052
Management Method Code:	H132
Management Method Description:	LANDFILL (WITH PRIOR TREATMENT AND/OR STABILIZATION)
Waste Residue Indicator:	N
Quantity Discrepancy Indicator:	N
Waste Type Discrepancy Indicator:	N
EPA Waste Indicator:	N

J127 **RYDER TRUCK RENTAL INC** **UST** **U004344019**
NNW **811 S STIMSON AVE** **N/A**
1/8-1/4 **HACIENDA HTS, CA 91745**
0.183 mi.
967 ft. **Site 10 of 25 in cluster J**

Relative:
Lower
Actual:
336 ft.

UST:

Name:	RYDER TRUCK RENTAL INC
Address:	811 S STIMSON AVE
City,State,Zip:	HACIENDA HTS, CA 91745
Facility ID:	11452
Permitting Agency:	LOS ANGELES COUNTY
Latitude:	34.0126385
Longitude:	-117.9537619

J128 **RYDER TRUCK RENTAL #0923** **UST FINDER** **1028187712**
NNW **811 S STIMSON AVE** **N/A**
1/8-1/4 **INDUSTRY, CA 91745**
0.183 mi.
967 ft. **Site 11 of 25 in cluster J**

Relative:
Lower
Actual:
336 ft.

UST FINDER:

Object ID:	731943
Facility ID:	CA10295197
Name:	RYDER TRUCK RENTAL #0923
Address:	811 S STIMSON AVE
City,State,Zip:	INDUSTRY, CA 91745
Address Match Type:	StreetAddress
Open USTs:	1
Population 1500ft:	298
Private Wells 1500ft:	0
Within 100yr Floodplain:	No
Land Use:	Developed, High Intensity
Facility Status:	Open UST(s)
EPA Region:	9
Coordinate Source:	Geocode
X Coord:	-117.954774155
Y Coord:	34.0115539220001
Latitude:	34.0115539223804
Longitude:	-117.954774154507

UST FINDER:

Object ID:	2260636
Facility ID:	CA10295197
Tank ID:	CA10295197-001_A Stand-alone Tank_1
Tank Status:	Open
Installation Date:	2002/10/16 15:59:59+00
Tank Capacity:	20000
Substances:	Diesel

RYDER TRUCK RENTAL #0923 (Continued) **1028187712**

Tank Wall Type: Double Wall

J129 NNW 1/8-1/4 0.183 mi. 967 ft. **RYDER TRUCK RENTAL #0923**
811 S STIMSON AVE
INDUSTRY, CA 91745

Site 12 of 25 in cluster J

UST **U004357544**
N/A

Relative: Lower

Actual: 336 ft.

UST:

Name:	RYDER TRUCK RENTAL #0923
Address:	811 S STIMSON AVE
City,State,Zip:	INDUSTRY, CA 91745
Facility ID:	LACoFA0025697
Permitting Agency:	Los Angeles County Fire Department
CERSID:	10295197
Latitude:	34.0116300
Longitude:	-117.955560
Owner type:	Non-Government
Facility type:	Other
Num of closed ust:	0
Num of oos ust:	0
Epa region:	9
Tribal lands:	No
Tank owner name:	RYDER TRUCK RENTAL INC
Tank owner mailing address:	757 N. Eldridge Parkway, Suite 760
Tank owner mailing city:	HOUSTON
Tank owner mailing zip:	77079
Tank owner mailing state:	TX
Tank operator name:	RYDER TRUCK RENTAL INC
Tank operator mailing address:	757 N. Eldridge Parkway, Suite 760
Tank operator mailing city:	HOUSTON
Tank operator mailing zip:	77079
Tank operator mailing state:	TX
Tankidnumber:	6
Tank status:	Confirmed/Updated Information
Tank configuration:	Stand Alone Tank
Tank installation date:	10/16/2002 12:00:00 AM
Tank num of compartments:	1
Tank contents:	Diesel
Tank capacity gallons:	20000
Tank type:	Double Wall
Tank pc construction:	Fiberglass
Tank pwpiping construction:	Fiberglass
Tank piping type:	Pressure
Tank piping construction:	Double Walled
Tank sacrificial anode:	No
Tank cp impressed current:	No
Tank cp shutoff:	No
Tank alarms:	Yes
Tank ball float:	No
Tank spill bucket:	Yes

J130 NNW 1/8-1/4 0.183 mi. 967 ft. | **RYDER TRUCK RENTALS**
811 S STIMSON
CITY OF INDUSTRY, CA 91745

Site 13 of 25 in cluster J

HWTS **S113180480**
HAZNET **N/A**

Relative: Lower

Actual: 336 ft.

HWTS:

Name:	RYDER TRUCK RENTALS
Address:	811 S STIMSON
City,State,Zip:	CITY OF INDUSTRY, CA 91745
EPA ID:	CAX000244368
Inactive Date:	04/30/1986
Create Date:	07/12/1985
Mailing Address:	GERRY CARPENTIERI
Mailing City,State,Zip:	CITY OF INDUSTRY, CA 917450000
Contact Name:	GERRY CARPENTIERI
Facility Status:	Inactive
Facility Type:	PERMANENT
Category:	STATE
Latitude:	34.011859
Longitude:	-117.954615

HAZNET:

Name:	RYDER TRUCK RENTALS
Address:	811 S STIMSON
City,State,Zip:	CITY OF INDUSTRY, CA 917450000
Contact:	GERRY CARPENTIERI
Telephone:	8189613452
Mailing Address:	GERRY CARPENTIERI
Year:	1994
Gepaid:	CAX000244368
TSD EPA ID:	CAD981696420
CA Waste Code:	134 - Aqueous solution with total organic residues less than 10 percent
Disposal Method:	H01 - Transfer Station
Tons:	0.924
Year:	1985
Gepaid:	CAX000244368
TSD EPA ID:	CAT080013352
CA Waste Code:	241 - Tank bottom waste
Disposal Method:	R01 - Recycler
Tons:	0.0834

Additional Information:

Year:	1994
Gen EPA ID:	CAX000244368
Shipment Date:	19940629
Creation Date:	3/26/1996 0:00:00
Receipt Date:	19950701
Manifest ID:	93113113
Trans EPA ID:	CAL000027724
TSDF EPA ID:	CAD981696420
TSDF Alt EPA ID:	CAD981696420
Waste Code Description:	134 - Aqueous solution with <10% total organic residues

RYDER TRUCK RENTALS (Continued) **S113180480**

Meth Code:	H01 - Transfer Station
Quantity Tons:	0.924
Waste Quantity:	220
Quantity Unit:	G

J131 NNW 1/8-1/4 0.183 mi. 967 ft. **RYDER TRANSPORTATION RENTAL**
811 S STIMSON AVE
CITY OF INDUSTRY, CA 91745
RCRA NonGen / NLR E MANIFEST **1024786293 CAL000015541**

Site 14 of 25 in cluster J

Relative: Lower
Actual: 336 ft.

RCRA Listings:

Date Form Received by Agency:	19891114
Handler Name:	Ryder Transportation Rental
Handler Address:	811 S Stimson Ave
Handler City,State,Zip:	CITY OF INDUSTRY, CA 91745-1628
EPA ID:	CAL000015541
Contact Name:	STACY HAMMON
Contact Address:	840 S MAPLE AVE
Contact City,State,Zip:	MONTEBELLO, CA 90640-0000
Contact Telephone:	323-726-1011
Contact Email:	SHAMMON@RYDER.COM
EPA Region:	09
Federal Waste Generator Description:	Not a generator, verified
Active Site Indicator:	Handler Activities
Mailing Address:	840 S MAPLE AVE
Mailing City,State,Zip:	MONTEBELLO, CA 90640-0000
Owner Name:	Ryder Truck Rental
Owner Type:	Other
Operator Name:	Stacy Hammon
Operator Type:	Other
Short-Term Generator Activity:	No
Importer Activity:	No
Mixed Waste Generator:	No
Transporter Activity:	No
Transfer Facility Activity:	No
Recycler Activity with Storage:	No
Small Quantity On-Site Burner Exemption:	No
Smelting Melting and Refining Furnace Exemption:	No
Underground Injection Control:	No
Off-Site Waste Receipt:	No
Universal Waste Indicator:	Yes
Universal Waste Destination Facility:	Yes
Federal Universal Waste:	No
Active Site State-Reg Handler:	---
Hazardous Secondary Material Indicator:	N
2018 GPRA Permit Baseline:	Not on the Baseline
2018 GPRA Renewals Baseline:	Not on the Baseline
202 GPRA Corrective Action Baseline:	No
Subject to Corrective Action Universe:	No
Non-TSDFs Where RCRA CA has Been Imposed Universe:	No
Corrective Action Priority Ranking:	No NCAPS ranking
Environmental Control Indicator:	No
Institutional Control Indicator:	No
Human Exposure Controls Indicator:	N/A
Groundwater Controls Indicator:	N/A
Significant Non-Complier Universe:	No
Unaddressed Significant Non-Complier Universe:	No

RYDER TRANSPORTATION RENTAL (Continued) **1024786293**

Addressed Significant Non-Complier Universe:	No
Significant Non-Complier With a Compliance Schedule Universe:	No
Handler Date of Last Change:	20180905
Recognized Trader-Importer:	No
Recognized Trader-Exporter:	No
Importer of Spent Lead Acid Batteries:	No
Exporter of Spent Lead Acid Batteries:	No
Recycler Activity Without Storage:	No
Manifest Broker:	No
Sub-Part P Indicator:	No

Handler - Owner Operator:

Owner/Operator Indicator:	Operator
Owner/Operator Name: STACY HAMMON	
Legal Status:	Other
Owner/Operator Address:	840 S MAPLE AVE
Owner/Operator City,State,Zip:	MONTEBELLO, CA 90640-0000
Owner/Operator Telephone:	323-726-1011
Owner/Operator Indicator:	Owner
Owner/Operator Name: RYDER TRUCK RENTAL	
Legal Status:	Other
Owner/Operator Address:	11690 NW 105 ST
Owner/Operator City,State,Zip:	MIAMI, FL 33178-1103
Owner/Operator Telephone:	305-500-3619

Historic Generators:

Receive Date:	19891114
Handler Name:	RYDER TRANSPORTATION RENTAL
Federal Waste Generator Description:	Not a generator, verified
Large Quantity Handler of Universal Waste:	No
Recognized Trader Importer:	No
Recognized Trader Exporter:	No
Spent Lead Acid Battery Importer:	No
Spent Lead Acid Battery Exporter:	No
Current Record:	Yes

List of NAICS Codes and Descriptions:

NAICS Code:	53212
NAICS Description:	TRUCK, UTILITY TRAILER, AND RV (RECREATIONAL VEHICLE) RENTAL AND LEASING

Facility Has Received Notices of Violations:

Violations:	No Violations Found

Evaluation Action Summary:

Evaluations:	No Evaluations Found

E MANIFEST:

Manifest Tracking Number:	007205122SKS
Last Updated Date:	20200327
Shipped Date:	20200219

RYDER TRANSPORTATION RENTAL (Continued) **1024786293**

Received Date:	20200305
Manifest Status:	Signed
Submission Type:	DataImage5Copy
Origin Type:	Service
Generator EPA ID:	CAL000015541
Generator Name:	Ryder T/S 0923
Generator Mail Street 1:	811 S STIMSON AVE
Generator Mail City:	CITY OF INDUSTRY
Generator Mail State:	CA
Generator Mail Zip:	91745
Generator Location Street 1:	811 S Stimson Ave
Generator Location City:	City Of Industry
Generator Location Zip:	91745
Generator Location State:	CA
Generator Contact Company Name:	Ryder T/S 0923
Designated Facility EPA ID:	CAD044429835
Designated Facility Mail Street 2:	1737 East Denni Street
Designated Facility Mail City:	Wilmington
Designated Facility Mail Zip:	90744
Designated Facility Mail State:	CA
Designated Facility Location Street 1:	1737 East Denni Street
Designated Facility Location City:	Wilmington
Designated Facility Location Zip:	90744
Designated Facility Location State:	CA
Designated Facility Contact Company Name:	Clean Harbors Wilmington LLC
Manifest Residue Indicator:	N
Rejection Indicator:	N

Manifest Tracking Number:	007466854SKS
Last Updated Date:	20200730
Shipped Date:	20200630
Received Date:	20200710
Manifest Status:	Signed
Submission Type:	DataImage5Copy
Origin Type:	Service
Generator EPA ID:	CAL000015541
Generator Name:	Ryder T/S 0923
Generator Mail Street 1:	811 S STIMSON AVE
Generator Mail City:	CITY OF INDUSTRY
Generator Mail State:	CA
Generator Mail Zip:	91745
Generator Location Street 1:	811 S Stimson Ave
Generator Location City:	City Of Industry
Generator Location Zip:	91745
Generator Location State:	CA
Generator Contact Company Name:	Ryder T/S 0923
Designated Facility EPA ID:	CAD044429835
Designated Facility Name:	Clean Harbors Wilmington Llc
Designated Facility Mail Street 2:	1737 East Denni Street
Designated Facility Mail City:	Wilmington
Designated Facility Mail Zip:	90744
Designated Facility Mail State:	CA
Designated Facility Location Street 1:	1737 East Denni Street
Designated Facility Location City:	Wilmington
Designated Facility Location Zip:	90744
Designated Facility Location State:	CA
Manifest Residue Indicator:	N

RYDER TRANSPORTATION RENTAL (Continued) **1024786293**

Rejection Indicator:	N
Manifest Tracking Number:	008012342SKS
Last Updated Date:	20211019
Shipped Date:	20210908
Received Date:	20210920
Manifest Status:	Signed
Submission Type:	DataImage5Copy
Origin Type:	Service
Generator EPA ID:	CAL000015541
Generator Name:	Ryder T/S 0923
Generator Mail Street 1:	811 S STIMSON AVE
Generator Mail City:	CITY OF INDUSTRY
Generator Mail State:	CA
Generator Mail Zip:	91745
Generator Location Street 1:	811 S Stimson Ave
Generator Location City:	City Of Industry
Generator Location Zip:	91745
Generator Location State:	CA
Generator Contact Company Name:	Ryder T/S 0923
Designated Facility EPA ID:	UTD991301748
Designated Facility Name:	Clean Harbors Grassy Mountain Llc
Designated Facility Mail Street 2:	PO Box 22750
Designated Facility Mail City:	Salt Lake City
Designated Facility Mail Zip:	84122
Designated Facility Mail State:	UT
Designated Facility Location Street 1:	3 Miles East 7 Miles North of Knolls
Designated Facility Location Street 2:	Exit 41 off I-80
Designated Facility Location City:	Grantsville
Designated Facility Location Zip:	84029
Designated Facility Location State:	UT
Manifest Residue Indicator:	N
Rejection Indicator:	N
Manifest Tracking Number:	007166210SKS
Last Updated Date:	20200612
Shipped Date:	20200512
Received Date:	20200520
Manifest Status:	Signed
Submission Type:	DataImage5Copy
Origin Type:	Service
Generator EPA ID:	CAL000015541
Generator Name:	Ryder T/S 0923
Generator Mail Street 1:	811 S STIMSON AVE
Generator Mail City:	CITY OF INDUSTRY
Generator Mail State:	CA
Generator Mail Zip:	91745
Generator Location Street 1:	811 S Stimson Ave
Generator Location City:	City Of Industry
Generator Location Zip:	91745
Generator Location State:	CA
Generator Contact Company Name:	Ryder T/S 0923
Designated Facility EPA ID:	CAD044429835
Designated Facility Mail Street 2:	1737 East Denni Street
Designated Facility Mail City:	Wilmington
Designated Facility Mail Zip:	90744
Designated Facility Mail State:	CA

RYDER TRANSPORTATION RENTAL (Continued) **1024786293**

Designated Facility Location Street 1:	1737 East Denni Street
Designated Facility Location City:	Wilmington
Designated Facility Location Zip:	90744
Designated Facility Location State:	CA
Designated Facility Contact Company Name:	Clean Harbors Wilmington LLC
Manifest Residue Indicator:	N
Rejection Indicator:	N

Manifest Tracking Number:	006650719SKS
Last Updated Date:	20181129
Shipped Date:	20181004
Received Date:	20181019
Manifest Status:	Signed
Submission Type:	DataImage5Copy
Origin Type:	Service
Generator EPA ID:	CAL000015541
Generator Name:	Ryder T/S 0923
Generator Mail Street 1:	811 S STIMSON AVE
Generator Mail City:	CITY OF INDUSTRY
Generator Mail State:	CA
Generator Mail Zip:	91745
Generator Location Street 1:	811 S Stimson Ave
Generator Location City:	City Of Industry
Generator Location Zip:	91745
Generator Location State:	CA
Designated Facility EPA ID:	CAD044429835
Designated Facility Mail Street 2:	1737 East Denni Street
Designated Facility Mail City:	Wilmington
Designated Facility Mail Zip:	90744
Designated Facility Mail State:	CA
Designated Facility Location Street 1:	1737 East Denni Street
Designated Facility Location City:	Wilmington
Designated Facility Location Zip:	90744
Designated Facility Location State:	CA
Designated Facility Contact Company Name:	Clean Harbors Wilmington LLC
Manifest Residue Indicator:	N
Rejection Indicator:	N

Manifest Tracking Number:	006652907SKS
Last Updated Date:	20190828
Shipped Date:	20190111
Received Date:	20190123
Manifest Status:	Corrected
Submission Type:	DataImage5Copy
Origin Type:	Service
Generator EPA ID:	CAL000015541
Generator Name:	Ryder T/S 0923
Generator Mail Street 1:	811 S STIMSON AVE
Generator Mail City:	CITY OF INDUSTRY
Generator Mail State:	CA
Generator Mail Zip:	91745
Generator Location Street 1:	811 S Stimson Ave
Generator Location City:	City Of Industry
Generator Location Zip:	91745
Generator Location State:	CA
Designated Facility EPA ID:	CAD044429835
Designated Facility Mail Street 2:	1737 East Denni Street

RYDER TRANSPORTATION RENTAL (Continued) **1024786293**

Designated Facility Mail City:	Wilmington
Designated Facility Mail Zip:	90744
Designated Facility Mail State:	CA
Designated Facility Location Street 1:	1737 East Denni Street
Designated Facility Location City:	Wilmington
Designated Facility Location Zip:	90744
Designated Facility Location State:	CA
Designated Facility Contact Company Name:	Clean Harbors Wilmington LLC
Manifest Residue Indicator:	N
Rejection Indicator:	N

Manifest Tracking Number:	006747129SKS
Last Updated Date:	20191021
Shipped Date:	20190917
Received Date:	20190924
Manifest Status:	Signed
Submission Type:	DataImage5Copy
Origin Type:	Service
Generator EPA ID:	CAL000015541
Generator Name:	Ryder T/S 0923
Generator Mail Street 1:	811 S STIMSON AVE
Generator Mail City:	CITY OF INDUSTRY
Generator Mail State:	CA
Generator Mail Zip:	91745
Generator Location Street 1:	811 S Stimson Ave
Generator Location City:	City Of Industry
Generator Location Zip:	91745
Generator Location State:	CA
Designated Facility EPA ID:	CAD044429835
Designated Facility Mail Street 2:	1737 East Denni Street
Designated Facility Mail City:	Wilmington
Designated Facility Mail Zip:	90744
Designated Facility Mail State:	CA
Designated Facility Location Street 1:	1737 East Denni Street
Designated Facility Location City:	Wilmington
Designated Facility Location Zip:	90744
Designated Facility Location State:	CA
Designated Facility Contact Company Name:	Clean Harbors Wilmington LLC
Manifest Residue Indicator:	N
Rejection Indicator:	N

Manifest Tracking Number:	008544468SKS
Last Updated Date:	20221212
Shipped Date:	20221102
Received Date:	20221116
Manifest Status:	Signed
Submission Type:	DataImage5Copy
Origin Type:	Service
Generator EPA ID:	CAL000015541
Generator Name:	Ryder T/S 0923
Generator Mail Street 1:	811 S STIMSON AVE
Generator Mail City:	CITY OF INDUSTRY
Generator Mail State:	CA
Generator Mail Zip:	91745
Generator Location Street 1:	811 S Stimson Ave
Generator Location City:	City Of Industry
Generator Location Zip:	91745

RYDER TRANSPORTATION RENTAL (Continued) **1024786293**

Generator Location State:	CA
Generator Contact Company Name:	Ryder T/S 0923
Designated Facility EPA ID:	CAD044429835
Designated Facility Name:	Clean Harbors Wilmington Llc
Designated Facility Mail Street 2:	1737 East Denni Street
Designated Facility Mail City:	Wilmington
Designated Facility Mail Zip:	90744
Designated Facility Mail State:	CA
Designated Facility Location Street 1:	1737 East Denni Street
Designated Facility Location City:	Wilmington
Designated Facility Location Zip:	90744
Designated Facility Location State:	CA
Manifest Residue Indicator:	N
Rejection Indicator:	N

Manifest Tracking Number:	007048923SKS
Last Updated Date:	20190828
Shipped Date:	20190627
Received Date:	20190710
Manifest Status:	Corrected
Submission Type:	DataImage5Copy
Origin Type:	Service
Generator EPA ID:	CAL000015541
Generator Name:	Ryder T/S 0923
Generator Mail Street 1:	811 S STIMSON AVE
Generator Mail City:	CITY OF INDUSTRY
Generator Mail State:	CA
Generator Mail Zip:	91745
Generator Location Street 1:	811 S Stimson Ave
Generator Location City:	City Of Industry
Generator Location Zip:	91745
Generator Location State:	CA
Designated Facility EPA ID:	CAD044429835
Designated Facility Mail Street 2:	1737 East Denni Street
Designated Facility Mail City:	Wilmington
Designated Facility Mail Zip:	90744
Designated Facility Mail State:	CA
Designated Facility Location Street 1:	1737 East Denni Street
Designated Facility Location City:	Wilmington
Designated Facility Location Zip:	90744
Designated Facility Location State:	CA
Designated Facility Contact Company Name:	Clean Harbors Wilmington LLC
Manifest Residue Indicator:	N
Rejection Indicator:	N

Manifest Tracking Number:	007434973SKS
Last Updated Date:	20200916
Shipped Date:	20200805
Received Date:	20200819
Manifest Status:	Signed
Submission Type:	DataImage5Copy
Origin Type:	Service
Generator EPA ID:	CAL000015541
Generator Name:	Ryder T/S 0923
Generator Mail Street 1:	811 S STIMSON AVE
Generator Mail City:	CITY OF INDUSTRY
Generator Mail State:	CA

RYDER TRANSPORTATION RENTAL (Continued) **1024786293**

Generator Mail Zip:	91745
Generator Location Street 1:	811 S Stimson Ave
Generator Location City:	City Of Industry
Generator Location Zip:	91745
Generator Location State:	CA
Generator Contact Company Name:	Ryder T/S 0923
Designated Facility EPA ID:	CAD044429835
Designated Facility Name:	Clean Harbors Wilmington Llc
Designated Facility Mail Street 2:	1737 East Denni Street
Designated Facility Mail City:	Wilmington
Designated Facility Mail Zip:	90744
Designated Facility Mail State:	CA
Designated Facility Location Street 1:	1737 East Denni Street
Designated Facility Location City:	Wilmington
Designated Facility Location Zip:	90744
Designated Facility Location State:	CA
Manifest Residue Indicator:	N
Rejection Indicator:	N

Manifest Tracking Number:	007272626SKS
Last Updated Date:	20191230
Shipped Date:	20191127
Received Date:	20191205
Manifest Status:	Signed
Submission Type:	DataImage5Copy
Origin Type:	Service
Generator EPA ID:	CAL000015541
Generator Name:	Ryder T/S 0923
Generator Mail Street 1:	811 S STIMSON AVE
Generator Mail City:	CITY OF INDUSTRY
Generator Mail State:	CA
Generator Mail Zip:	91745
Generator Location Street 1:	811 S Stimson Ave
Generator Location City:	City Of Industry
Generator Location Zip:	91745
Generator Location State:	CA
Designated Facility EPA ID:	CAD044429835
Designated Facility Mail Street 2:	1737 East Denni Street
Designated Facility Mail City:	Wilmington
Designated Facility Mail Zip:	90744
Designated Facility Mail State:	CA
Designated Facility Location Street 1:	1737 East Denni Street
Designated Facility Location City:	Wilmington
Designated Facility Location Zip:	90744
Designated Facility Location State:	CA
Designated Facility Contact Company Name:	Clean Harbors Wilmington LLC
Manifest Residue Indicator:	N
Rejection Indicator:	N

State Waste:

Manifest Tracking Number:	008339484SKS
Waste Line Number:	1
State Waste Code Owner:	CA
State Waste Code:	223
State Waste:	Unspecified oil-containing waste

RYDER TRANSPORTATION RENTAL (Continued) **1024786293**

Transporter:

Manifest Tracking Number:	008339484SKS
Transporter Line Number:	1
Transporter EPA ID:	TXR000081205
Transporter Name:	Safety-Kleen Systems, Inc.
Manifest Tracking Number:	008339484SKS
Transporter Line Number:	2
Transporter EPA ID:	MAD039322250
Transporter Name:	Clean Harbors Environmental Services, Inc.
Manifest Tracking Number:	008339484SKS
Transporter Line Number:	3
Transporter EPA ID:	MAD039322250
Transporter Name:	Clean Harbors Environmental Services, Inc.
Manifest Tracking Number:	008339484SKS
Transporter Line Number:	4
Transporter EPA ID:	MAD039322250
Transporter Name:	Clean Harbors Environmental Services, Inc.

Waste Line:

Manifest Tracking Number:	008339484SKS
Waste Line Number:	1
U.S. DOT Hazardous Indicator:	N
Non-Hazardous Waste Description:	NONE, NON-RCRA HAZARDOUS WASTE, SOLID) USED OIL FILTERS CONTAINING USED OI (DRAINED AND UNDRAINED OIL FILTERS), N/A, NONE
Number of Containers:	3
Container Type Code:	DM
Container Type Description:	Metal drums, barrels, kegs
Waste Quantity:	600
Quantity Unit of Measure Code:	P
Quantity Unit of Measure Description:	Pounds
Waste Quantity, in Tons:	0.3
Acute Waste Quantity, in Tons:	0
Non-Acute Waste Quantity, in Tons:	0.3
Waste Quantity, in Kilograms:	272.109
Acute Waste Quantity, in Kilograms:	0
Non-Acute Waste Quantity, in Kilorgrams:	272.109
Management Method Code:	H141
Management Method Description:	STORAGE, BULKING AND/OR TRANSFER OFF SITE
Waste Residue Indicator:	N
Quantity Discrepancy Indicator:	N
Waste Type Discrepancy Indicator:	N
EPA Waste Indicator:	N

Click this hyperlink while viewing on your computer to access
17 additional US EManifest: record(s) in the EDR Site Report.

L132 SSW 1/8-1/4 0.183 mi. 968 ft. | **PHILLIP OR RHONDA GARRETTSON** | **HWTS** | **S129478524** | **N/A**

1227 HINNEN AVENUE
LA PUENTE, CA 91745

Site 1 of 4 in cluster L

Relative: Higher
Actual: 364 ft.

HWTS:

Name:	PHILLIP OR RHONDA GARRETTSON
Address:	1227 HINNEN AVENUE
City,State,Zip:	LA PUENTE, CA 91745
EPA ID:	CAC003213635
Inactive Date:	04/24/2023
Create Date:	01/23/2023
Mailing Address:	19922 CAMINO DE ROSA
Mailing City,State,Zip:	WALNUT, CA 91789
Owner Name:	PHILLIP OR RHONDA GARRETTSON
Owner Address:	19922 CAMINO DE ROSA
Owner City,State,Zip:	WALNUT, CA 91789
Contact Name:	PHILLIP OR RHONDA GARRETTSON
Contact Address:	19922 CAMINO DE ROSA
City,State,Zip:	WALNUT, CA 91789
Facility Status:	Inactive
Facility Type:	Temporary
Category:	State
Latitude:	34.00529032
Longitude:	-117.95366708

L133 SSW 1/8-1/4 0.183 mi. 968 ft. | **PHILLIP AND RHONDA GARRETTSON** | **RCRA NonGen / NLR** | **1027521189**
E MANIFEST | **CAC003213462**

1227 HINNEN AVENUE
LA PUENTE, CA 91745

Site 2 of 4 in cluster L

Relative: Higher
Actual: 364 ft.

RCRA Listings:

Date Form Received by Agency:	20230120
Handler Name:	Phillip And Rhonda Garrettson
Handler Address:	1227 Hinnen Avenue
Handler City,State,Zip:	LA PUENTE, CA 91745
EPA ID:	CAC003213462
Contact Name:	PHILLIP AND RHONDA GARRETTSON
Contact Address:	19922 CAMINO DE ROSA
Contact City,State,Zip:	WALNUT, CA 91789
Contact Telephone:	909-287-6772
Contact Email:	RHONDAGARRETTSON@GMAIL.COM
EPA Region:	09
Federal Waste Generator Description:	Not a generator, verified
Mailing Address:	19922 CAMINO DE ROSA
Mailing City,State,Zip:	WALNUT, CA 91789
Owner Name:	Phillip And Rhonda Garrettson
Owner Type:	Other
Operator Name:	Phillip And Rhonda Garrettson
Operator Type:	Other
Short-Term Generator Activity:	No
Importer Activity:	No
Mixed Waste Generator:	No
Transporter Activity:	No
Transfer Facility Activity:	No
Recycler Activity with Storage:	No
Small Quantity On-Site Burner Exemption:	No
Smelting Melting and Refining Furnace Exemption:	No

PHILLIP AND RHONDA GARRETTSON (Continued) **1027521189**

Underground Injection Control:	No
Off-Site Waste Receipt:	No
Universal Waste Indicator:	No
Universal Waste Destination Facility:	No
Federal Universal Waste:	No
Active Site State-Reg Handler:	---
Hazardous Secondary Material Indicator:	N
2018 GPRA Permit Baseline:	Not on the Baseline
2018 GPRA Renewals Baseline:	Not on the Baseline
202 GPRA Corrective Action Baseline:	No
Subject to Corrective Action Universe:	No
Non-TSDFs Where RCRA CA has Been Imposed Universe:	No
Corrective Action Priority Ranking:	No NCAPS ranking
Environmental Control Indicator:	No
Institutional Control Indicator:	No
Human Exposure Controls Indicator:	N/A
Groundwater Controls Indicator:	N/A
Significant Non-Complier Universe:	No
Unaddressed Significant Non-Complier Universe:	No
Addressed Significant Non-Complier Universe:	No
Significant Non-Complier With a Compliance Schedule Universe:	No
Handler Date of Last Change:	20230203
Recognized Trader-Importer:	No
Recognized Trader-Exporter:	No
Importer of Spent Lead Acid Batteries:	No
Exporter of Spent Lead Acid Batteries:	No
Recycler Activity Without Storage:	No
Manifest Broker:	No
Sub-Part P Indicator:	No

Handler - Owner Operator:

Owner/Operator Indicator:	Operator
Owner/Operator Name:	PHILLIP AND RHONDA GARRETTSON
Legal Status:	Other
Owner/Operator Address:	19922 CAMINO DE ROSA
Owner/Operator City,State,Zip:	WALNUT, CA 91789
Owner/Operator Telephone:	909-287-6772

Owner/Operator Indicator:	Owner
Owner/Operator Name:	PHILLIP AND RHONDA GARRETTSON
Legal Status:	Other
Owner/Operator Address:	19922 CAMINO DE ROSA
Owner/Operator City,State,Zip:	WALNUT, CA 91789
Owner/Operator Telephone:	909-287-6772

Historic Generators:

Receive Date:	20230120
Handler Name:	PHILLIP AND RHONDA GARRETTSON
Federal Waste Generator Description:	Not a generator, verified
Large Quantity Handler of Universal Waste:	No
Recognized Trader Importer:	No
Recognized Trader Exporter:	No
Spent Lead Acid Battery Importer:	No
Spent Lead Acid Battery Exporter:	No
Current Record:	Yes

PHILLIP AND RHONDA GARRETTSON (Continued) **1027521189**

Non Storage Recycler Activity: No
Electronic Manifest Broker: No

List of NAICS Codes and Descriptions:
NAICS Code: 56299
NAICS Description: ALL OTHER WASTE MANAGEMENT SERVICES

Facility Has Received Notices of Violations:
Violations: No Violations Found

Evaluation Action Summary:
Evaluations: No Evaluations Found

E MANIFEST:
Manifest Tracking Number: 023644803JJK
Last Updated Date: 20230215
Shipped Date: 20230125
Received Date: 20230208
Manifest Status: Signed
Submission Type: DataImage5Copy
Origin Type: Web
Generator EPA ID: CAC003213462
Generator Name: Phillip And Rhonda Garrettson
Generator Mail Street 1: 1227 HINNEN AVENUE
Generator Mail City: LA PUENTE
Generator Mail State: CA
Generator Mail Zip: 91745
Generator Location Street 1: 19922 CAMINO DE ROSA
Generator Location City: WALNUT
Generator Location Zip: 91789
Generator Location State: CA
Designated Facility EPA ID: AZR000520882
Designated Facility Name: La Paz County Landfill
Designated Facility Mail Street 2: 26999 HIGHWAY 95
Designated Facility Mail City: PARKER
Designated Facility Mail Zip: 85344
Designated Facility Mail State: AZ
Designated Facility Location Street 1: 26999 HIGHWAY 95
Designated Facility Location City: PARKER
Designated Facility Location Zip: 85344
Designated Facility Location State: AZ
Manifest Residue Indicator: N
Rejection Indicator: N

Manifest Tracking Number: 023644858JJK
Last Updated Date: 20230406
Shipped Date: 20230224
Received Date: 20230303
Manifest Status: Signed
Submission Type: DataImage5Copy
Origin Type: Service
Generator EPA ID: CAC003213462
Generator Name: Philip & Rhonda Garrettson
Generator Mail Street 1: 1227 HINNEN AVE

PHILLIP AND RHONDA GARRETTSON (Continued) **1027521189**

Generator Mail City:	LA PUENTE
Generator Mail State:	CA
Generator Mail Zip:	91745
Generator Location Street 1:	9922 CAMINO DE ROSA
Generator Location City:	WALNUT
Generator Location Zip:	91789
Generator Location State:	CA
Designated Facility EPA ID:	NVT330010000
Designated Facility Name:	Us Ecology Nevada, Inc.
Designated Facility Mail Street 2:	HWY 95 11 MILES S. OF BEATTY
Designated Facility Mail City:	BEATTY
Designated Facility Mail Zip:	89003
Designated Facility Mail State:	NV
Designated Facility Location Street 1:	HWY 95 11 MILES S. OF BEATTY
Designated Facility Location City:	BEATTY
Designated Facility Location Zip:	89003
Designated Facility Location State:	NV
Manifest Residue Indicator:	N
Rejection Indicator:	N

Federal Waste:

Manifest Tracking Number:	023644858JJK
Waste Line Number:	1
Federal Waste Code:	D008
Federal Waste:	LEAD

State Waste:

Manifest Tracking Number:	023644858JJK
Waste Line Number:	1
State Waste Code Owner:	CA
State Waste Code:	181
State Waste:	Other inorganic solid waste
Manifest Tracking Number:	023644858JJK
Waste Line Number:	1
State Waste Code Owner:	CA
State Waste Code:	352
State Waste:	Other organic solids

Transporter:

Manifest Tracking Number:	023644858JJK
Transporter Line Number:	1
Transporter EPA ID:	CAR000049064
Transporter Name:	E.C.T.I.
Manifest Tracking Number:	023644858JJK
Transporter Line Number:	2
Transporter EPA ID:	CAR000174292
Transporter Name:	Alliance Environmental Group
Manifest Tracking Number:	023644858JJK
Transporter Line Number:	3
Transporter EPA ID:	CAR000045963
Transporter Name:	Aro Trucking

PHILLIP AND RHONDA GARRETTSON (Continued) **1027521189**

Waste Line:

Manifest Tracking Number:	023644858JJK
Waste Line Number:	1
U.S. DOT Hazardous Indicator:	Y
U.S. DOT ID Number:	NA3077
U.S. DOT Description:	Rq, Na3077, Hazardous Waste, Solid, N.O.S., (Lead), 9, Pg Iii
Number of Containers:	1
Container Type Code:	DM
Container Type Description:	Metal drums, barrels, kegs
Waste Quantity:	150
Quantity Unit of Measure Code:	P
Quantity Unit of Measure Description:	Pounds
Waste Quantity, in Tons:	0.075
Acute Waste Quantity, in Tons:	0
Non-Acute Waste Quantity, in Tons:	0.075
Waste Quantity, in Kilograms:	68.02725
Acute Waste Quantity, in Kilograms:	0
Non-Acute Waste Quantity, in Kilorgrams:	68.02725
Management Method Code:	H132
Management Method Description:	LANDFILL (WITH PRIOR TREATMENT AND/OR STABILIZATION)
Waste Residue Indicator:	N
Quantity Discrepancy Indicator:	N
Waste Type Discrepancy Indicator:	N
EPA Waste Indicator:	Y

L134 **PHILLIP OR RHONDA GARRETTSON** **RCRA NonGen / NLR** **1027521354**
SSW **1227 HINNEN AVENUE** **CAC003213635**
1/8-1/4 **LA PUENTE, CA 91745**
0.183 mi.
968 ft. **Site 3 of 4 in cluster L**

Relative:
Higher

Actual:
364 ft.

RCRA Listings:

Date Form Received by Agency:	20230123
Handler Name:	Phillip Or Rhonda Garrettson
Handler Address:	1227 Hinnen Avenue
Handler City,State,Zip:	LA PUENTE, CA 91745
EPA ID:	CAC003213635
Contact Name:	PHILLIP OR RHONDA GARRETTSON
Contact Address:	19922 CAMINO DE ROSA
Contact City,State,Zip:	WALNUT, CA 91789
Contact Telephone:	909-573-5562
Contact Email:	RHONDAGARRETTSON@GMAIL.COM
EPA Region:	09
Federal Waste Generator Description:	Not a generator, verified
Mailing Address:	19922 CAMINO DE ROSA
Mailing City,State,Zip:	WALNUT, CA 91789
Owner Name:	Phillip Or Rhonda Garrettson
Owner Type:	Other
Operator Name:	Phillip Or Rhonda Garrettson
Operator Type:	Other
Short-Term Generator Activity:	No
Importer Activity:	No
Mixed Waste Generator:	No
Transporter Activity:	No
Transfer Facility Activity:	No
Recycler Activity with Storage:	No
Small Quantity On-Site Burner Exemption:	No

PHILLIP OR RHONDA GARRETTSON (Continued) **1027521354**

Smelting Melting and Refining Furnace Exemption:	No
Underground Injection Control:	No
Off-Site Waste Receipt:	No
Universal Waste Indicator:	No
Universal Waste Destination Facility:	No
Federal Universal Waste:	No
Active Site State-Reg Handler:	---
Hazardous Secondary Material Indicator:	N
2018 GPRA Permit Baseline:	Not on the Baseline
2018 GPRA Renewals Baseline:	Not on the Baseline
202 GPRA Corrective Action Baseline:	No
Subject to Corrective Action Universe:	No
Non-TSDFs Where RCRA CA has Been Imposed Universe:	No
Corrective Action Priority Ranking:	No NCAPS ranking
Environmental Control Indicator:	No
Institutional Control Indicator:	No
Human Exposure Controls Indicator:	N/A
Groundwater Controls Indicator:	N/A
Significant Non-Complier Universe:	No
Unaddressed Significant Non-Complier Universe:	No
Addressed Significant Non-Complier Universe:	No
Significant Non-Complier With a Compliance Schedule Universe:	No
Handler Date of Last Change:	20230203
Recognized Trader-Importer:	No
Recognized Trader-Exporter:	No
Importer of Spent Lead Acid Batteries:	No
Exporter of Spent Lead Acid Batteries:	No
Recycler Activity Without Storage:	No
Manifest Broker:	No
Sub-Part P Indicator:	No

Handler - Owner Operator:

Owner/Operator Indicator:	Operator
Owner/Operator Name:	PHILLIP OR RHONDA GARRETTSON
Legal Status:	Other
Owner/Operator Address:	19922 CAMINO DE ROSA
Owner/Operator City,State,Zip:	WALNUT, CA 91789
Owner/Operator Telephone:	909-573-5562

Owner/Operator Indicator:	Owner
Owner/Operator Name:	PHILLIP OR RHONDA GARRETTSON
Legal Status:	Other
Owner/Operator Address:	19922 CAMINO DE ROSA
Owner/Operator City,State,Zip:	WALNUT, CA 91789
Owner/Operator Telephone:	909-573-5562

Historic Generators:

Receive Date:	20230123
Handler Name:	PHILLIP OR RHONDA GARRETTSON
Federal Waste Generator Description:	Not a generator, verified
Large Quantity Handler of Universal Waste:	No
Recognized Trader Importer:	No
Recognized Trader Exporter:	No
Spent Lead Acid Battery Importer:	No
Spent Lead Acid Battery Exporter:	No

PHILLIP OR RHONDA GARRETTSON (Continued) **1027521354**

Current Record: Yes
Non Storage Recycler Activity: No
Electronic Manifest Broker: No

List of NAICS Codes and Descriptions:
NAICS Code: 56299
NAICS Description: ALL OTHER WASTE MANAGEMENT SERVICES

Facility Has Received Notices of Violations:
Violations: No Violations Found

Evaluation Action Summary:
Evaluations: No Evaluations Found

L135 SSW 1/8-1/4 0.183 mi. 968 ft. **PHILLIP AND RHONDA GARRETTSON** **HWTS** **S129478414**
1227 HINNEN AVENUE **N/A**
LA PUENTE, CA 91745

Site 4 of 4 in cluster L

Relative: Higher
Actual: 364 ft.

HWTS:
Name: PHILLIP AND RHONDA GARRETTSON
Address: 1227 HINNEN AVENUE
City,State,Zip: LA PUENTE, CA 91745
EPA ID: CAC003213462
Inactive Date: 04/21/2023
Create Date: 01/20/2023
Mailing Address: 19922 CAMINO DE ROSA
Mailing City,State,Zip: WALNUT, CA 91789
Owner Name: PHILLIP AND RHONDA GARRETTSON
Owner Address: 19922 CAMINO DE ROSA
Owner City,State,Zip: WALNUT, CA 91789
Contact Name: PHILLIP AND RHONDA GARRETTSON
Contact Address: 19922 CAMINO DE ROSA
City,State,Zip: WALNUT, CA 91789
Facility Status: Inactive
Facility Type: Temporary
Category: State
Latitude: 34.00529032
Longitude: -117.95366708

K136 SSE 1/8-1/4 0.189 mi. 997 ft. **TOMASA SARABIA** **HWTS** **S128349003**
16309 SHADYBEND DR **N/A**
HACIENDA HEIGHTS, CA 91745

Site 2 of 3 in cluster K

Relative: Higher
Actual: 370 ft.

HWTS:
Name: TOMASA SARABIA
Address: 16309 SHADYBEND DR
City,State,Zip: HACIENDA HEIGHTS, CA 91745
EPA ID: CAC003136071
Inactive Date: 11/24/2021
Create Date: 08/25/2021

TOMASA SARABIA (Continued) **S128349003**

Mailing Address:	2321 E 4TH ST #C147
Mailing City,State,Zip:	SANTA ANA, CA 92701
Owner Name:	TOMASA SARABIA
Owner Address:	16309 SHADYBEND DR
Owner City,State,Zip:	HACIENDA HEIGHTS, CA 91745
Contact Name:	RUSSELL BARRAGAN
Contact Address:	2321 E 4TH ST #C147
City,State,Zip:	SANTA ANA, CA 92705
Facility Status:	Inactive
Facility Type:	TEMPORARY
Category:	STATE
Latitude:	34.00540599
Longitude:	-117.95093399

K137 **TOMASA SARABIA** **RCRA NonGen / NLR** **1026823084**
SSE **16309 SHADYBEND DR** **E MANIFEST** **CAC003136071**
1/8-1/4 **HACIENDA HEIGHTS, CA 91745**
0.189 mi.
997 ft. **Site 3 of 3 in cluster K**

Relative: **Higher**
Actual: **370 ft.**

RCRA Listings:

Date Form Received by Agency:	20210825
Handler Name:	Tomasa Sarabia
Handler Address:	16309 Shadybend Dr
Handler City,State,Zip:	HACIENDA HEIGHTS, CA 91745
EPA ID:	CAC003136071
Contact Name:	RUSSELL BARRAGAN
Contact Address:	2321 E 4TH ST #C147
Contact City,State,Zip:	SANTA ANA, CA 92705
Contact Telephone:	714-722-5413
Contact Email:	RUSSELL@TEAMHAZ.COM
EPA Region:	09
Federal Waste Generator Description:	Not a generator, verified
Mailing Address:	2321 E 4TH ST #C147
Mailing City,State,Zip:	SANTA ANA, CA 92701
Owner Name:	Tomasa Sarabia
Owner Type:	Other
Operator Name:	Russell Barragan
Operator Type:	Other
Short-Term Generator Activity:	No
Importer Activity:	No
Mixed Waste Generator:	No
Transporter Activity:	No
Transfer Facility Activity:	No
Recycler Activity with Storage:	No
Small Quantity On-Site Burner Exemption:	No
Smelting Melting and Refining Furnace Exemption:	No
Underground Injection Control:	No
Off-Site Waste Receipt:	No
Universal Waste Indicator:	No
Universal Waste Destination Facility:	No
Federal Universal Waste:	No
Active Site State-Reg Handler:	---
Hazardous Secondary Material Indicator:	N
2018 GPRA Permit Baseline:	Not on the Baseline
2018 GPRA Renewals Baseline:	Not on the Baseline
202 GPRA Corrective Action Baseline:	No
Subject to Corrective Action Universe:	No

TOMASA SARABIA (Continued) **1026823084**

Non-TSDFs Where RCRA CA has Been Imposed Universe:	No
Corrective Action Priority Ranking:	No NCAPS ranking
Environmental Control Indicator:	No
Institutional Control Indicator:	No
Human Exposure Controls Indicator:	N/A
Groundwater Controls Indicator:	N/A
Significant Non-Complier Universe:	No
Unaddressed Significant Non-Complier Universe:	No
Addressed Significant Non-Complier Universe:	No
Significant Non-Complier With a Compliance Schedule Universe:	No
Handler Date of Last Change:	20210825
Recognized Trader-Importer:	No
Recognized Trader-Exporter:	No
Importer of Spent Lead Acid Batteries:	No
Exporter of Spent Lead Acid Batteries:	No
Recycler Activity Without Storage:	No
Manifest Broker:	No
Sub-Part P Indicator:	No

Handler - Owner Operator:

Owner/Operator Indicator:	Operator
Owner/Operator Name: RUSSELL BARRAGAN	
Legal Status:	Other
Owner/Operator Address:	2321 E 4TH ST #C147
Owner/Operator City,State,Zip:	SANTA ANA, CA 92705
Owner/Operator Telephone:	714-722-5413
Owner/Operator Indicator:	Owner
Owner/Operator Name: TOMASA SARABIA	
Legal Status:	Other
Owner/Operator Address:	16309 SHADYBEND DR
Owner/Operator City,State,Zip:	HACIENDA HEIGHTS, CA 91745
Owner/Operator Telephone:	626-926-6130

Historic Generators:

Receive Date:	20210825
Handler Name: TOMASA SARABIA	
Federal Waste Generator Description:	Not a generator, verified
Large Quantity Handler of Universal Waste:	No
Recognized Trader Importer:	No
Recognized Trader Exporter:	No
Spent Lead Acid Battery Importer:	No
Spent Lead Acid Battery Exporter:	No
Current Record:	Yes
Non Storage Recycler Activity:	No
Electronic Manifest Broker:	No

List of NAICS Codes and Descriptions:

NAICS Code:	56299
NAICS Description:	ALL OTHER WASTE MANAGEMENT SERVICES

Facility Has Received Notices of Violations:

Violations:	No Violations Found

TOMASA SARABIA (Continued) **1026823084**

Evaluation Action Summary:
Evaluations: No Evaluations Found

E MANIFEST:

Manifest Tracking Number:	022985014JJK
Last Updated Date:	20220803
Shipped Date:	20210927
Received Date:	20210927
Manifest Status:	Signed
Submission Type:	DataImage5Copy
Origin Type:	Service
Generator EPA ID:	CAC003136071
Generator Name:	Tomasa Sarabia
Generator Mail Street 1:	16309 SHADYBEND DR
Generator Mail City:	HACIENDA HEIGHTS
Generator Mail State:	CA
Generator Mail Zip:	91745
Generator Location Street 1:	2321 E 4TH ST #C147
Generator Location City:	SANTA ANA
Generator Location Zip:	92701
Generator Location State:	CA
Designated Facility EPA ID:	CAD009007626
Designated Facility Name:	Azusa Land Reclamation Co Inc
Designated Facility Mail Street 2:	1211 W. GLADSTONE STREET
Designated Facility Mail City:	AZUSA
Designated Facility Mail Zip:	91702
Designated Facility Mail State:	CA
Designated Facility Location Street 1:	1211 W. GLADSTONE STREET
Designated Facility Location City:	AZUSA
Designated Facility Location Zip:	91702
Designated Facility Location State:	CA
Manifest Residue Indicator:	N
Rejection Indicator:	N

State Waste:

Manifest Tracking Number:	022985014JJK
Waste Line Number:	1
State Waste Code Owner:	CA
State Waste Code:	151
State Waste:	Asbestos-containing waste

Transporter:

Manifest Tracking Number:	022985014JJK
Transporter Line Number:	1
Transporter EPA ID:	CAL000367448
Transporter Name:	Star Resources Corp

Waste Line:

Manifest Tracking Number:	022985014JJK
Waste Line Number:	1
U.S. DOT Hazardous Indicator:	Y
U.S. DOT ID Number:	NA2212
U.S. DOT Description:	Na2212, Asbestos, 9, Pg Iii, Rq (1 Lb)
Number of Containers:	91

TOMASA SARABIA (Continued) **1026823084**

Container Type Code:	BA
Container Type Description:	Burlap, cloth, paper, or plastic bags
Waste Quantity:	9
Quantity Unit of Measure Code:	Y
Quantity Unit of Measure Description:	Cubic Yards
Waste Quantity, in Tons:	7.56
Acute Waste Quantity, in Tons:	0
Non-Acute Waste Quantity, in Tons:	7.56
Waste Quantity, in Kilograms:	6857.147
Acute Waste Quantity, in Kilograms:	0
Non-Acute Waste Quantity, in Kilorgrams:	6857.147
Management Method Code:	H132
Management Method Description:	LANDFILL (WITH PRIOR TREATMENT AND/OR STABILIZATION)
Waste Residue Indicator:	N
Quantity Discrepancy Indicator:	N
Waste Type Discrepancy Indicator:	N
EPA Waste Indicator:	N

M138 **CARDINAL INDUSTRIAL FINISHES** **LUST** **S103587522**
NW **16030 PHOENIX DR** **Cortese** **N/A**
1/8-1/4 **CITY OF INDUSTRY, CA 91733** **HIST CORTESE**
0.194 mi. **WIP**
1025 ft. **Site 1 of 6 in cluster M** **CERS**

Relative:
Lower

Actual:
339 ft.

LUST:

Name:	CARDINAL INDUSTRIAL FINISHES
Address:	16030 PHOENIX DR
City,State,Zip:	CITY OF INDUSTRY, CA 91733
Lead Agency:	LOS ANGELES RWQCB (REGION 4)
Case Type:	LUST Cleanup Site
Geo Track:	http://geotracker.waterboards.ca.gov/profile_report.asp?global_id=T0603700150
Global Id:	T0603700150
Latitude:	34.0109982
Longitude:	-117.9561539
Status:	Completed - Case Closed
Status Date:	01/07/1998
Case Worker:	WIP
RB Case Number:	105.0120
Local Agency:	LOS ANGELES COUNTY
Potential Media Affect:	Aquifer used for drinking water supply
Potential Contaminants of Concern:	* Solvents
EPA Region:	9
Coordinate Source:	Google Map Move
Cuf Case:	NO
Begin Date:	03/06/1990
Leak Reported Date:	03/06/1990
No Further Action Date:	01/07/1998
CA Water Watershed Name:	San Gabriel River - Upper San Gabriel (405.20)
Dwr Groundwater Subbasin Name:	San Gabriel Valley (4-013)
CA Enviroscreen 3 Score:	86-90%
CA Enviroscreen 4 Score:	90-95%
Military DOD Site:	No
RWQCB Region:	LOS ANGELES RWQCB (REGION 4)

LUST:

Global Id:	T0603700150
Contact Type:	Local Agency Caseworker
Contact Name:	JOHN AWUJO

CARDINAL INDUSTRIAL FINISHES (Continued) **S103587522**

Organization Name: LOS ANGELES COUNTY
Address: 900 S FREMONT AVE
City: ALHAMBRA
Email: jawujo@dpw.lacounty.gov
Phone Number: 6264583507

Global Id: T0603700150
Contact Type: Regional Board Caseworker - Primary Caseworker
Contact Name: WELL INVESTIGATION PROGRAM
Organization Name: LOS ANGELES RWQCB (REGION 4)
Address: 320 W. 4TH ST., SUITE 200
City: LOS ANGELES

LUST:
Global Id: T0603700150
Action Type: Other
Date: 03/06/1990
Action: Leak Reported

Global Id: T0603700150
Action Type: ENFORCEMENT
Date: 01/07/1998
Action: Closure/No Further Action Letter

LUST:
Global Id: T0603700150
Status: Open - Case Begin Date
Status Date: 03/06/1990

Global Id: T0603700150
Status: Completed - Case Closed
Status Date: 01/07/1998

LUST REG 4:
Region: 4
Regional Board: 04
County: Los Angeles
Facility Id: 105.0120
Status: Case Closed
Substance: Solvents
Case Type: Groundwater
Global ID: T0603700150
Staff: WIP
Local Agency: 19000
Cross Street: LERMA RD
Date Leak First Reported: 3/6/1990
Date Leak Record Entered: 3/5/1990
Date Case Last Changed on Database: 1/7/1998
Date the Case was Closed: 1/7/1998
Approx. Dist To Production Well (ft): 2758.4168913418830054430785392
Responsible Party: CARDINAL INDUSTRIAL FINISHES
RP Address: 901 STIMSON AVE., CITY OF INDUSTRY, CA 91745
Program: LUST
Lat/Long: 34.0115256 / -1
Summary: WIP FILE WORK IN

CARDINAL INDUSTRIAL FINISHES (Continued) **S103587522**

PROGRESS

CORTESE:

Name:	CARDINAL INDUSTRIAL FINISHES
Address:	16030 PHOENIX DR
City,State,Zip:	CITY OF INDUSTRY, CA 91733
Region:	CORTESE
Global ID:	T0603700150
Site/Facility Type:	LUST CLEANUP SITE
Cleanup Status:	COMPLETED - CASE CLOSED
Flag:	active
File Name:	Active Open

HIST CORTESE:

edr_fname:	CARDINAL INDUSTRIAL FINIS
edr_fadd1:	16030 PHOENIX
City,State,Zip:	CITY OF INDUSTRY, CA 91745
Region:	CORTESE
Facility County Code:	19
Reg By:	LTNKA
Reg Id:	105.0120

WIP:

Name:	CARDINAL POWDER COATING
Address:	16030 Phoenix Dr
City,State,Zip:	CITY OF INDUSTRY (CORPORATE NAME INDUSTRY), CA 91745
Region:	4
File Number:	105.0120
File Status:	**Historical**
Staff:	JCL
Facility Suite:	Not reported

CERS:

Name:	CARDINAL INDUSTRIAL FINISHES
Address:	16030 PHOENIX DR
City,State,Zip:	CITY OF INDUSTRY, CA 91733
Site ID:	878417
CERS ID:	T0603700150
CERS Description:	Leaking Underground Storage Tank Cleanup Site

Affiliation:

Affiliation Type Desc:	Local Agency Caseworker
Entity Name:	JOHN AWUJO - LOS ANGELES COUNTY
Affiliation Address:	900 S FREMONT AVE
Affiliation City:	ALHAMBRA
Affiliation State:	CA
Affiliation Phone:	6264583507,

Affiliation Type Desc:	Regional Board Caseworker
Entity Name:	WELL INVESTIGATION PROGRAM - LOS ANGELES RWQCB (REGION 4)
Affiliation Address:	320 W. 4TH ST., SUITE 200
Affiliation City:	LOS ANGELES
Affiliation State:	CA
Affiliation Phone:	,

M139 NW 1/8-1/4 0.196 mi. 1037 ft. | **CARDINAL INDUSTRIAL FINISHES**
16030 PHOENIX DR
CITY OF INDUSTRY, CA 91733 | **UST FINDER RELEASE** | **1028930599**
N/A

Site 2 of 6 in cluster M

Relative: Lower
Actual: 338 ft.

UST FINDER RELEASE:

Object ID:	66565
Lust ID:	CAT0603700150
Name:	CARDINAL INDUSTRIAL FINISHES
Address:	16030 PHOENIX DR
City,State,Zip:	CITY OF INDUSTRY, CA 91733
Address Match Type:	PointAddress
Status:	No Further Action
Population within 1500ft:	755
Domestic Wells within 1500ft:	0
Land Use:	Developed, High Intensity
Within SPA:	No
Within WHPA:	No
Within 100yr Floodplain:	No
EPA Region:	9
Coordinate Source:	Geocode
X Coord:	-117.95589
Y Coord:	34.0112100000001
Latitude:	34.0112099999999
Longitude:	-117.955889999999

---

140 SE 1/8-1/4 0.196 mi. 1037 ft. | **SCE- WALNUT SUBSTATION**
16333 GALE AVE, E
CITY OF INDUSTRY, CA 91746 | **UST FINDER RELEASE** | **1029102733**
N/A

Relative: Higher
Actual: 363 ft.

UST FINDER RELEASE:

Object ID:	66666
Lust ID:	CAT0603708568
Name:	SCE- WALNUT SUBSTATION
Address:	16333 GALE AVE, E
City,State,Zip:	CITY OF INDUSTRY, CA 91746
Address Match Type:	StreetAddress
Status:	No Further Action
Population within 1500ft:	797
Domestic Wells within 1500ft:	0
Land Use:	Developed, Medium Intensity
Within SPA:	No
Within WHPA:	No
Within 100yr Floodplain:	No
EPA Region:	9
Coordinate Source:	Geocode
X Coord:	-117.94936
Y Coord:	34.00679
Latitude:	34.00679
Longitude:	-117.949359999999

H141 WNW 1/8-1/4 0.201 mi. 1060 ft. | **ARCUS DATA SEC** | **CPS-SLIC WIP** | **S106764908 N/A**
16035 ROBIN WAY
CITY OF INDUSTRY, CA 91745

Site 10 of 10 in cluster H

Relative: Lower
Actual: 340 ft.

CPS-SLIC:

Name:	ARCUS DATA SEC
Address:	16035 ROBIN WAY
City,State,Zip:	CITY OF INDUSTRY, CA 91745
Region:	STATE
Facility Status:	**Completed - Case Closed**
Status Date:	01/01/1996
Global Id:	T10000015674
Lead Agency:	LOS ANGELES RWQCB (REGION 4)
Latitude:	34.01042
Longitude:	-117.95666
Case Type:	Cleanup Program Site
Case Worker:	WIP
RB Case Number:	105.0203
EPA Region:	9
Cuf Case:	NO
Begin Date:	01/01/1985
No Further Action Date:	01/01/1996
CA Water Watershed Name:	San Gabriel River - Upper San Gabriel (405.20)
Dwr Groundwater Subbasin Name:	San Gabriel Valley (4-013)
CA Enviroscreen 3 Score:	86-90%
CA Enviroscreen 4 Score:	90-95%
Military DOD Site:	No
RWQCB Region:	LOS ANGELES RWQCB (REGION 4)

Click here to access the California GeoTracker records for this facility:

WIP:

Name:	ARCUS DATA SEC
Address:	16035 Robin Way
City,State,Zip:	CITY OF INDUSTRY (CORPORATE NAME INDUSTRY), CA 91745
Region:	4
File Number:	105.0203
File Status:	**Historical**
Staff:	UNIDENTIFIED
Facility Suite:	Not reported

I142 West 1/8-1/4 0.207 mi. 1095 ft. | **SIMPSON PLAZA (SHOPP** | **HWTS** | **S124563167 N/A**
16052 GALE AVE
CITY OF INDUSTRY, CA 91745

Site 16 of 20 in cluster I

Relative: Lower
Actual: 346 ft.

HWTS:

Name:	SIMPSON PLAZA (SHOPP
Address:	16052 GALE AVE
City,State,Zip:	CITY OF INDUSTRY, CA 91745
EPA ID:	CAC002187794
Inactive Date:	12/03/2008
Create Date:	06/05/2008
Mailing Address:	16030 GALE AVE
Mailing City,State,Zip:	WALNUT, CA 91745
Owner Name:	KEN LUNG @ HONG KONG

SIMPSON PLAZA (SHOPP (Continued) **S124563167**

Owner Address:	382 N LEMON AVE #168
Owner City,State,Zip:	WALNUT, CA 91789
Contact Name:	BILL MA
Contact Address:	382 N LEMON AVE #168
City,State,Zip:	WALNUT, CA 91789
Facility Status:	Inactive
Facility Type:	TEMPORARY
Category:	STATE
Latitude:	34.009003
Longitude:	-117.957311

I143 **NEW CENTURY PRINTING INC** **HWTS** **S113119096**
West **16044 E GALE AVE** **HAZNET** **N/A**
1/8-1/4 **HACIENDA HEIGHTS, CA 91745**
0.208 mi.
1097 ft. **Site 17 of 20 in cluster I**

Relative:
Lower

Actual:
346 ft.

HWTS:

Name:	NEW CENTURY PRINTING INC
Address:	16044 E GALE AVE
City,State,Zip:	HACIENDA HEIGHTS, CA 91745
EPA ID:	CAL000251254
Inactive Date:	06/30/2008
Create Date:	05/01/2002
Mailing Address:	16044 E GALE AVE
Mailing City,State,Zip:	HACIENDA HEIGHTS, CA 91745
Owner Name:	TERRI DORRINGTON
Owner Address:	16044 E GALE AVE
Owner City,State,Zip:	HACIENDA HEIGHTS, CA 91745
Contact Name:	TERRI DORRINGTON
Contact Address:	16044 E GALE AVE
City,State,Zip:	HACIENDA HEIGHTS, CA 91745
Facility Status:	Inactive
Facility Type:	PERMANENT
Category:	STATE
Latitude:	34.009062
Longitude:	-117.957517

NAICS:

EPA ID:	CAL000251254
Create Date:	2002-05-01 14:41:23.123
NAICS Code:	561439
NAICS Description:	Other Business Service Centers (including Copy Shops)
Issued EPA ID Date:	2002-05-01 14:41:23.09300
Inactive Date:	2008-06-30 00:00:00
Facility Name:	new century printing inc
Facility Address:	16044 e gale ave
Facility City:	HACIENDA HEIGHTS
Facility State:	CA
Facility Zip:	91745

HAZNET:

Name:	NEW CENTURY PRINTING INC
Address:	16044 E GALE AVE
City,State,Zip:	HACIENDA HEIGHTS, CA 91745
Contact:	terri dorrington
Telephone:	6269347656

NEW CENTURY PRINTING INC (Continued) **S113119096**

Mailing Address: 16044 e gale ave

Year: 2003
Gepaid: CAL000251254
TSD EPA ID: CAD108040858
CA Waste Code: 541 - Photochemicals/photoprocessing waste
Disposal Method: R01 - Recycler
Tons: 0.06255

Additional Information:
Year: 2003
Gen EPA ID: CAL000251254

Shipment Date: 20030320
Creation Date: 6/25/2003 18:30:52
Receipt Date: 20030320
Manifest ID: 22656674
Trans EPA ID: CAD108040858
TSDF EPA ID: CAD108040858
TSDF Alt EPA ID: CAD108040858
Waste Code Description: 541 - Photochemicals / photo processing waste
RCRA Code: D011
Meth Code: R01 - Recycler
Quantity Tons: 0.06255
Waste Quantity: 15
Quantity Unit: G

N144 **PARSEC INC** **HWTS** **S113075366**
NNW **650 S STIMSON AVE** **HAZNET** **N/A**
1/8-1/4 **CITY OF INDUSTRY, CA 91745**
0.211 mi.
1116 ft. **Site 1 of 12 in cluster N**

Relative:
Lower

Actual:
333 ft.

HWTS:
Name: PARSEC INC
Address: 650 S STIMSON AVE
City,State,Zip: CITY OF INDUSTRY, CA 91745
EPA ID: CAL000138069
Create Date: 04/21/1995
Mailing Address: 1100 GEST ST
Mailing City,State,Zip: CINCINNATI, OH 452031198
Owner Name: PARSEC INC
Owner Address: 1100 GEST ST
Owner City,State,Zip: CINCINNATI, OH 452031198
Contact Name: TIM COLLINS
Contact Address: 1100 GEST ST
City,State,Zip: CINCINNATI, OH 452031198
Facility Status: Active
Facility Type: PERMANENT
Category: STATE
Latitude: 34.013787
Longitude: -117.953696

NAICS:
EPA ID: CAL000138069
Create Date: 2004-02-05 07:41:11.000
NAICS Code: 482111

PARSEC INC (Continued) **S113075366**

NAICS Description:	Line-Haul Railroads
Issued EPA ID Date:	1995-04-21 00:00:00
Facility Name:	PARSEC INC
Facility Address:	650 S STIMSON AVE
Facility City:	CITY OF INDUSTRY
Facility State:	CA
Facility Zip:	917450000
EPA ID:	CAL000138069
Create Date:	2002-03-14 16:36:28.000
NAICS Code:	4871
NAICS Description:	Scenic and Sightseeing Transportation, Land
Issued EPA ID Date:	1995-04-21 00:00:00
Facility Name:	PARSEC INC
Facility Address:	650 S STIMSON AVE
Facility City:	CITY OF INDUSTRY
Facility State:	CA
Facility Zip:	917450000

HAZNET:

Name:	PARSEC INC
Address:	650 S STIMSON AVE
City,State,Zip:	CITY OF INDUSTRY, CA 917450000
Contact:	TIM COLLINS
Telephone:	5135628258
Mailing Address:	1100 GEST ST
Year:	2021
Gepaid:	CAL000138069
TSD EPA ID:	CAD044429835
CA Waste Code:	213 - Hydrocarbon solvents (benzene, hexane, Stoddard, Etc.)
Disposal Method:	H141 - Storage, Bulking, And/Or Transfer Off Site--No Treatment/Reovery (H010-H129) Or (H131-H135)
Tons:	0.2
Year:	2021
Gepaid:	CAL000138069
TSD EPA ID:	UTD991301748
CA Waste Code:	223 - Unspecified oil-containing waste
Disposal Method:	H132 - Landfill Or Surface Impoundment That Will Be Closed As Landfill(To Include On-Site Treatment And/Or Stabilization)
Tons:	0.1
Year:	2019
Gepaid:	CAL000138069
TSD EPA ID:	CAD044429835
CA Waste Code:	223 - Unspecified oil-containing waste
Disposal Method:	H141 - Storage, Bulking, And/Or Transfer Off Site--No Treatment/Reovery (H010-H129) Or (H131-H135)
Tons:	0.07500
Year:	2019
Gepaid:	CAL000138069
TSD EPA ID:	AZR000003681
CA Waste Code:	223 - Unspecified oil-containing waste
Disposal Method:	H039 - Other Recovery Of Reclamation For Reuse Including Acid

PARSEC INC (Continued) **S113075366**

	Regeneration, Organics Recovery Ect
Tons:	0.15000
Year:	2019
Gepaid:	CAL000138069
TSD EPA ID:	CAD044429835
CA Waste Code:	221 - Waste oil and mixed oil
Disposal Method:	H141 - Storage, Bulking, And/Or Transfer Off Site--No Treatment/Reovery (H010-H129) Or (H131-H135)
Tons:	0.20000
Year:	2017
Gepaid:	CAL000138069
TSD EPA ID:	CAD059494310
CA Waste Code:	223 - Unspecified oil-containing waste
Disposal Method:	H141 - Storage, Bulking, And/Or Transfer Off Site--No Treatment/Reovery (H010-H129) Or (H131-H135)
Tons:	0.075
Year:	2010
Gepaid:	CAL000138069
TSD EPA ID:	CAD008252405
CA Waste Code:	331 - Off-specification, aged or surplus organics
Disposal Method:	H141 - Storage, Bulking, And/Or Transfer Off Site--No Treatment/Reovery (H010-H129) Or (H131-H135)
Tons:	0.045
Year:	2001
Gepaid:	CAL000138069
TSD EPA ID:	CAT080033681
CA Waste Code:	223 - Unspecified oil-containing waste
Disposal Method:	R01 - Recycler
Tons:	0.3
Year:	2000
Gepaid:	CAL000138069
TSD EPA ID:	CAD028409019
CA Waste Code:	352 - Other organic solids
Disposal Method:	H01 - Transfer Station
Tons:	0.15
Year:	2000
Gepaid:	CAL000138069
TSD EPA ID:	CAD981696420
CA Waste Code:	221 - Waste oil and mixed oil
Disposal Method:	H01 - Transfer Station
Tons:	0.266

Click this hyperlink while viewing on your computer to access
15 additional CA HAZNET: record(s) in the EDR Site Report.

Additional Information:

Year:	2019
EM Manifest ID:	d973f83c-9236-436d-b3c7-d28d19210070
Shipment Date:	2/28/2019
Shipment Date:	2/28/2019

PARSEC INC (Continued) **S113075366**

Receipt Date:	3/13/2019
Manifest Number:	006965869SKS
Generator EPA ID:	CAL000138069
Name:	PARSEC, INC.
Address:	650 S STIMSON AVE
City,State,Zip:	CITY OF INDUSTRY 91745
Telephone:	800-483-3718
Contact:	Javier Noriej
Contact Telephone:	323-816-0207
Transporter 1 EPA ID:	TXR000081205
Transporter 2 EPA ID:	MAD039322250
TSDF EPA ID:	CAD044429835
TSDF Name:	Clean Harbors Wilmington LLC
TSDF Address 1:	1737 East Denni Street
TSDF City,State,Zip:	Wilmington 90744
TSDF Telephone:	800-483-3718
Waste Code Description:	- Not reported
Meth Code:	- Not reported

State:

Year:	2019
EM Manifest ID:	d973f83c-9236-436d-b3c7-d28d19210070
Generator EPA ID:	CAL000138069
Shipment Date:	2019-02-28
Manifest Number:	006965869SKS
Line Number:	1
Method Code:	H141
Quantity Tons:	0.20000
Quantity Waste:	400.000000
Quantity Unit:	P
Number of Containers:	2
Type of Container:	Metal drums, barrels, kegs
Quantity Type:	Pounds
State Code:	221

Additional Information:

Year:	2017
Gen EPA ID:	CAL000138069
Shipment Date:	20170322
Creation Date:	5/9/2018 18:31:21
Receipt Date:	20170414
Manifest ID:	005736730SKS
Trans EPA ID:	TXR000081205
Trans Name:	SAFETY-KLEEN SYSTEMS INC
Trans 2 EPA ID:	MAD039322250
Trans 2 Name:	CLEAN HARBORS ENVIR SVS INC
TSDF EPA ID:	CAD059494310
Trans Name:	CLEAN HARBORS SAN JOSE
Waste Code Description:	223 - Unspecified oil-containing waste
Meth Code:	H141 - Storage, Bulking, And/Or Transfer Off Site--No Treatment/Reovery (H010-H129) Or (H131-H135)
Quantity Tons:	0.075
Waste Quantity:	150
Quantity Unit:	P

PARSEC INC (Continued) **S113075366**

Additional Information:

Year:	2010
Gen EPA ID:	CAL000138069
Shipment Date:	20101115
Creation Date:	5/24/2011 18:30:12
Receipt Date:	20101123
Manifest ID:	007824229JJK
Trans EPA ID:	CAD982413262
Trans Name:	EVERGREEN ENVIRONMENTAL SERVICES
Trans 2 EPA ID:	CAD008252405
Trans 2 Name:	PACIFIC RESOURCE RECOVERY
TSDF EPA ID:	CAD008252405
Trans Name:	PACIFIC RESOURCE RECOVERY
Waste Code Description:	331 - Off-specification, aged, or surplus organics
RCRA Code:	D001
Meth Code:	H141 - Storage, Bulking, And/Or Transfer Off Site--No Treatment/Reovery (H010-H129) Or (H131-H135)
Quantity Tons:	0.045
Waste Quantity:	90
Quantity Unit:	P

Additional Information:

Year:	2001
Gen EPA ID:	CAL000138069
Shipment Date:	20010312
Creation Date:	5/31/2001 0:00:00
Receipt Date:	20010312
Manifest ID:	20082126
Trans EPA ID:	CAL000195683
TSDF EPA ID:	CAT080033681
Waste Code Description:	223 - Unspecified oil-containing waste
Meth Code:	R01 - Recycler
Quantity Tons:	0.3
Waste Quantity:	600
Quantity Unit:	P

Additional Information:

Year:	2000
Gen EPA ID:	CAL000138069
Shipment Date:	20000526
Creation Date:	8/14/2000 0:00:00
Receipt Date:	20000615
Manifest ID:	99887592
Trans EPA ID:	CAD982413262
TSDF EPA ID:	CAD028409019
Waste Code Description:	352 - Other organic solids
Meth Code:	H01 - Transfer Station
Quantity Tons:	0.15
Waste Quantity:	300
Quantity Unit:	P
Shipment Date:	20000504
Creation Date:	6/21/2000 0:00:00

PARSEC INC (Continued) **S113075366**

Receipt Date:	20000504
Manifest ID:	99891030
Trans EPA ID:	CAD982413262
TSDF EPA ID:	CAD981696420
Waste Code Description:	221 - Waste oil and mixed oil
Meth Code:	H01 - Transfer Station
Quantity Tons:	0.266
Waste Quantity:	70
Quantity Unit:	G

Shipment Date:	20000131
Creation Date:	6/7/2000 0:00:00
Receipt Date:	20000317
Manifest ID:	99887317
Trans EPA ID:	CAD982413262
TSDF EPA ID:	CAD028409019
Waste Code Description:	214 - Unspecified solvent mixture
RCRA Code:	F003
Meth Code:	H01 - Transfer Station
Quantity Tons:	0.18
Waste Quantity:	50
Quantity Unit:	G

Additional Information:

Year:	1999
Gen EPA ID:	CAL000138069

Shipment Date:	19991129
Creation Date:	1/19/2000 0:00:00
Receipt Date:	19991129
Manifest ID:	99539326
Trans EPA ID:	CAD982030173
TSDF EPA ID:	CAD028409019
TSDF Alt EPA ID:	CAD028409019
Waste Code Description:	221 - Waste oil and mixed oil
Meth Code:	T01 - Treatment, Tank
Quantity Tons:	10.26
Waste Quantity:	2700
Quantity Unit:	G

Additional Information:

Year:	1998
Gen EPA ID:	CAL000138069

Shipment Date:	19980813
Creation Date:	10/20/1998 0:00:00
Receipt Date:	19980813
Manifest ID:	96201508
Trans EPA ID:	CAT080012800
TSDF EPA ID:	CAD982444481
Waste Code Description:	241 - Tank bottom waste 251 Still bottoms with halogenated organics
Meth Code:	H01 - Transfer Station
Quantity Tons:	3.336
Waste Quantity:	800
Quantity Unit:	G

PARSEC INC (Continued) **S113075366**

Shipment Date:	19980610
Creation Date:	9/3/1998 0:00:00
Receipt Date:	19980625
Manifest ID:	97495494
Trans EPA ID:	CAD982413262
TSDF EPA ID:	CAD982444481
Waste Code Description:	352 - Other organic solids
Meth Code:	H01 - Transfer Station
Quantity Tons:	0.2
Waste Quantity:	400
Quantity Unit:	P

Shipment Date:	19980526
Creation Date:	8/3/1998 0:00:00
Receipt Date:	19980526
Manifest ID:	97420473
Trans EPA ID:	CAD982444481
TSDF EPA ID:	CAD982444481
TSDF Alt EPA ID:	CAD982444481
Waste Code Description:	134 - Aqueous solution with <10% total organic residues
Meth Code:	H01 - Transfer Station
Quantity Tons:	12.18
Waste Quantity:	2900
Quantity Unit:	G

Shipment Date:	19980227
Creation Date:	5/8/1998 0:00:00
Receipt Date:	19980305
Manifest ID:	97465302
Trans EPA ID:	CAD982413262
TSDF EPA ID:	CAD982444481
Waste Code Description:	223 - Unspecified oil-containing waste
Meth Code:	H01 - Transfer Station
Quantity Tons:	0.2
Waste Quantity:	400
Quantity Unit:	P

Shipment Date:	19980216
Creation Date:	4/16/1998 0:00:00
Receipt Date:	19980217
Manifest ID:	97422094
Trans EPA ID:	CAD982444481
TSDF EPA ID:	CAD982444481
TSDF Alt EPA ID:	CAD982444481
Waste Code Description:	134 - Aqueous solution with <10% total organic residues
Meth Code:	H01 - Transfer Station
Quantity Tons:	11.76
Waste Quantity:	2800
Quantity Unit:	G

Shipment Date:	19980203
Creation Date:	3/31/1998 0:00:00
Receipt Date:	19980203
Manifest ID:	97422757
Trans EPA ID:	CAD982444481
TSDF EPA ID:	CAD028409019
Waste Code Description:	221 - Waste oil and mixed oil

PARSEC INC (Continued) **S113075366**

Meth Code:	- Not reported
Quantity Tons:	10.64
Waste Quantity:	2800
Quantity Unit:	G
Shipment Date:	19980203
Creation Date:	3/31/1998 0:00:00
Receipt Date:	19980203
Manifest ID:	97422757
Trans EPA ID:	CAD982444481
TSDF EPA ID:	CAD028409019
Waste Code Description:	- Not reported
Meth Code:	T01 - Treatment, Tank
Quantity Tons:	0
Waste Quantity:	0
Shipment Date:	19980109
Creation Date:	7/23/1998 0:00:00
Receipt Date:	19980112
Manifest ID:	97422621
Trans EPA ID:	CAD982444481
TSDF EPA ID:	CAD982444481
Waste Code Description:	223 - Unspecified oil-containing waste
Meth Code:	H01 - Transfer Station
Quantity Tons:	2.75
Waste Quantity:	5500
Quantity Unit:	P

Additional Information:

Year:	1997
Gen EPA ID:	CAL000138069
Shipment Date:	19971204
Creation Date:	7/23/1998 0:00:00
Receipt Date:	19971208
Manifest ID:	96724967
Trans EPA ID:	CAL000027724
TSDF EPA ID:	CAD982444481
Waste Code Description:	223 - Unspecified oil-containing waste
Meth Code:	H01 - Transfer Station
Quantity Tons:	0.175
Waste Quantity:	350
Quantity Unit:	P
Shipment Date:	19970812
Creation Date:	12/11/1997 0:00:00
Receipt Date:	19970815
Manifest ID:	96723393
Trans EPA ID:	CAL000027724
TSDF EPA ID:	CAD982444481
Waste Code Description:	223 - Unspecified oil-containing waste
Meth Code:	H01 - Transfer Station
Quantity Tons:	0.4
Waste Quantity:	800
Quantity Unit:	P
Shipment Date:	19970609

PARSEC INC (Continued) **S113075366**

Creation Date:	12/4/1997 0:00:00
Receipt Date:	19970627
Manifest ID:	96379885
Trans EPA ID:	CAL000027724
Trans 2 EPA ID:	CAD000083121
TSDF EPA ID:	CAD059494310
Waste Code Description:	223 - Unspecified oil-containing waste
Meth Code:	D99 - Disposal, Other
Quantity Tons:	0.425
Waste Quantity:	850
Quantity Unit:	P

Shipment Date:	19970407
Creation Date:	6/26/1997 0:00:00
Receipt Date:	19970422
Manifest ID:	96383214
Trans EPA ID:	CAD982413262
Trans 2 EPA ID:	CAD000083121
TSDF EPA ID:	CAD059494310
Waste Code Description:	223 - Unspecified oil-containing waste
Meth Code:	D99 - Disposal, Other
Quantity Tons:	0.1625
Waste Quantity:	325
Quantity Unit:	P

Additional Information:

Year:	1996
Gen EPA ID:	CAL000138069

Shipment Date:	19961216
Creation Date:	5/20/1997 0:00:00
Receipt Date:	19961217
Manifest ID:	96171573
Trans EPA ID:	CAL000027724
TSDF EPA ID:	CAD982444481
Waste Code Description:	352 - Other organic solids
Meth Code:	H01 - Transfer Station
Quantity Tons:	0.375
Waste Quantity:	750
Quantity Unit:	P

Shipment Date:	19960731
Creation Date:	5/20/1997 0:00:00
Receipt Date:	19960802
Manifest ID:	96059469
Trans EPA ID:	CAD983649880
TSDF EPA ID:	CAD982444481
Waste Code Description:	352 - Other organic solids
Meth Code:	H01 - Transfer Station
Quantity Tons:	0.1
Waste Quantity:	200
Quantity Unit:	P

Shipment Date:	19960605
Creation Date:	5/30/1997 0:00:00
Receipt Date:	19960606
Manifest ID:	96055361

PARSEC INC (Continued) **S113075366**

Trans EPA ID:	CAD983649880
TSDF EPA ID:	CAD982444481
Waste Code Description:	352 - Other organic solids
Meth Code:	H01 - Transfer Station
Quantity Tons:	0.2
Waste Quantity:	400
Quantity Unit:	P

Shipment Date:	19960322
Creation Date:	10/4/1996 0:00:00
Receipt Date:	19960322
Manifest ID:	96217200
Trans EPA ID:	CAD983649880
TSDF EPA ID:	CAD982444481
Waste Code Description:	352 - Other organic solids
Meth Code:	H01 - Transfer Station
Quantity Tons:	0.2
Waste Quantity:	400
Quantity Unit:	P

Shipment Date:	19960220
Creation Date:	10/4/1996 0:00:00
Receipt Date:	19960223
Manifest ID:	96216496
Trans EPA ID:	CAD983649880
TSDF EPA ID:	CAD982444481
Waste Code Description:	352 - Other organic solids
Meth Code:	H01 - Transfer Station
Quantity Tons:	0.15
Waste Quantity:	300
Quantity Unit:	P

Shipment Date:	19960130
Creation Date:	10/10/1996 0:00:00
Receipt Date:	19960209
Manifest ID:	95676513
Trans EPA ID:	CAL000027724
Trans 2 EPA ID:	TXD988052494
TSDF EPA ID:	CAD059494310
Waste Code Description:	223 - Unspecified oil-containing waste
Meth Code:	D99 - Disposal, Other
Quantity Tons:	0.4875
Waste Quantity:	975
Quantity Unit:	P

N145 **SOUTHERN PACIFIC TRANS CO** **SWEEPS UST** **S101582895**
NNW **650 S STIMSON AVE** **CA FID UST** **N/A**
1/8-1/4 **CITY OF INDUSTRY, CA 91745** **LOS ANGELES CO. HMS**
0.211 mi.
1116 ft. **Site 2 of 12 in cluster N**

Relative:
Lower

Actual:
333 ft.

SWEEPS UST:

Name:	SOUTHERN PACIFIC TRANS CO
Address:	650 S STIMSON AVE
City:	INDUSTRY
Status:	Active
Comp Number:	12182
Number:	9

SOUTHERN PACIFIC TRANS CO (Continued) **S101582895**

Referral Date: 06-30-89
Created Date: 06-30-89

CA FID UST:
Facility ID: 19001786
Regulated By: UTNKA
Regulated ID: 00041510
Facility Phone: 8180000000
Mailing Address: 200 MARION WAY
Mailing City,St,Zip: INDUSTRY
Status: Active

LOS ANGELES CO. HMS:
Name: SOUTHERN PACIFIC TRANS CO
Address: 650 S STIMSON AVE
City,State,Zip: CITY OF INDUSTRY, CA 91745
Region: LA
Permit Category: T
Facility Id: 012080-012182
Facility Type: 0
Facility Status: Removed
Area: 6H
Permit Number: 00003809T
Permit Status: Removed

N146 **ESTES EXPRESS LINES** **HWTS** **S124636973**
NNW **650 S STIMSON AVE** **N/A**
1/8-1/4 **CITY OF INDUSTRY, CA 91745**
0.211 mi.
1116 ft. **Site 3 of 12 in cluster N**

Relative:
Lower

Actual:
333 ft.

HWTS:
Name: ESTES EXPRESS LINES
Address: 650 S STIMSON AVE
City,State,Zip: CITY OF INDUSTRY, CA 91745
EPA ID: CAC002825577
Inactive Date: 11/11/2015
Create Date: 08/11/2015
Mailing Address: 505 35TH ST. W
Mailing City,State,Zip: CHARLESTON, WV 25387
Owner Name: ESTES EXPRESS LINES
Owner Address: 505 35TH ST. W
Owner City,State,Zip: CHARLESTON, WV 25387
Contact Name: BILL COTTAM
Contact Address: 4060 PEACHTREE RD NE
City,State,Zip: BROOKHAVEN, GA 303193020
Facility Status: Inactive
Facility Type: TEMPORARY
Category: STATE
Latitude: 34.013589
Longitude: -117.953658

N147 NNW 1/8-1/4 0.211 mi. 1116 ft. — **SOUTHERN PACIFIC/CITY OF IND.** — **UST FINDER RELEASE** — **1029109513** / **N/A**

650 STIMSON AVE
INDUSTRY, CA 91745

Site 4 of 12 in cluster N

Relative: Lower
Actual: 333 ft.

UST FINDER RELEASE:

Object ID:	66620
Lust ID:	CAT0603700155
Name:	SOUTHERN PACIFIC/CITY OF IND.
Address:	650 STIMSON AVE
City,State,Zip:	INDUSTRY, CA 91745
Address Match Type:	StreetAddress
Status:	No Further Action
Population within 1500ft:	0
Domestic Wells within 1500ft:	0
Land Use:	Developed, High Intensity
Within SPA:	No
Within WHPA:	No
Within 100yr Floodplain:	No
EPA Region:	9
Coordinate Source:	Geocode
X Coord:	-117.95366
Y Coord:	34.01358
Latitude:	34.0135799999999
Longitude:	-117.953659999999

N148 NNW 1/8-1/4 0.211 mi. 1116 ft. — **CSX RAILROAD** — **HWTS HAZNET** — **S112973974** / **N/A**

650 S STIMSON AVE
CITY OF INDUSTRY, CA 91745

Site 5 of 12 in cluster N

Relative: Lower
Actual: 333 ft.

HWTS:

Name:	CSX RAILROAD
Address:	650 S STIMSON AVE
City,State,Zip:	CITY OF INDUSTRY, CA 91745
EPA ID:	CAC002636249
Inactive Date:	04/28/2009
Create Date:	10/29/2008
Mailing Address:	301 W BAY ST
Mailing City,State,Zip:	JACKSONVILLE, FL 322025184
Owner Name:	CSX RAILROAD
Owner Address:	301 W BAY ST
Owner City,State,Zip:	JACKSONVILLE, FL 322025184
Contact Name:	LEAN MERRIWEATHER
Contact Address:	301 W BAY ST
City,State,Zip:	JACKSONVILLE, FL 322025184
Facility Status:	Inactive
Facility Type:	TEMPORARY
Category:	STATE
Latitude:	34.013751
Longitude:	-117.953583

HAZNET:

Name:	CSX RAILROAD
Address:	650 S STIMSON AVE
City,State,Zip:	CITY OF INDUSTRY, CA 917451636
Contact:	LEAN MERRIWEATHER

CSX RAILROAD (Continued) **S112973974**

Telephone:	9046331414
Mailing Address:	301 W BAY ST
Year:	2008
Gepaid:	CAC002636249
TSD EPA ID:	CAD028409019
CA Waste Code:	352 - Other organic solids
Disposal Method:	H141 - Storage, Bulking, And/Or Transfer Off Site--No Treatment/Reovery (H010-H129) Or (H131-H135)
Tons:	0.15

Additional Information:

Year:	2008
Gen EPA ID:	CAC002636249
Shipment Date:	20081230
Creation Date:	2/20/2009 18:30:20
Receipt Date:	20081231
Manifest ID:	001462627JJK
Trans EPA ID:	CAR000148270
Trans Name:	TRANSLOADING ENVIRONMENTAL CORP
TSDF EPA ID:	CAD028409019
Trans Name:	CROSBY AND OVERTON
Waste Code Description:	352 - Other organic solids
Meth Code:	H141 - Storage, Bulking, And/Or Transfer Off Site--No Treatment/Reovery (H010-H129) Or (H131-H135)
Quantity Tons:	0.15
Waste Quantity:	300
Quantity Unit:	P

N149 **SOUTHERN PACIFIC/CITY OF IND.** **LUST** **S101296415**
NNW **650 STIMSON AVE** **Cortese** **N/A**
1/8-1/4 **INDUSTRY, CA 91745** **HIST CORTESE**
0.211 mi. **CERS**
1116 ft. **Site 6 of 12 in cluster N**

Relative:
Lower

Actual:
333 ft.

LUST:

Name:	SOUTHERN PACIFIC/CITY OF IND.
Address:	650 STIMSON AVE
City,State,Zip:	INDUSTRY, CA 91745
Lead Agency:	LOS ANGELES RWQCB (REGION 4)
Case Type:	LUST Cleanup Site
Geo Track:	http://geotracker.waterboards.ca.gov/profile_report.asp?global_id=T0603700155
Global Id:	T0603700155
Latitude:	34.0093262112715
Longitude:	-117.940729657611
Status:	Completed - Case Closed
Status Date:	10/17/1996
Case Worker:	YR
RB Case Number:	105.0279
Local Agency:	LOS ANGELES COUNTY
Potential Media Affect:	Aquifer used for drinking water supply
Potential Contaminants of Concern:	* Solvents
EPA Region:	9
Coordinate Source:	Google Map Move
Cuf Case:	NO

SOUTHERN PACIFIC/CITY OF IND. (Continued) **S101296415**

Begin Date:	03/30/1988
Leak Reported Date:	06/07/1988
How Discovered:	Tank Closure
Discharge Source:	Other
Discharge Cause:	Unknown
No Further Action Date:	10/17/1996
CA Water Watershed Name:	San Gabriel River - Upper San Gabriel (405.20)
Dwr Groundwater Subbasin Name:	San Gabriel Valley (4-013)
CA Enviroscreen 3 Score:	86-90%
CA Enviroscreen 4 Score:	90-95%
Military DOD Site:	No
RWQCB Region:	LOS ANGELES RWQCB (REGION 4)

LUST:

Global Id:	T0603700155
Contact Type:	Local Agency Caseworker
Contact Name:	JOHN AWUJO
Organization Name:	LOS ANGELES COUNTY
Address:	900 S FREMONT AVE
City:	ALHAMBRA
Email:	jawujo@dpw.lacounty.gov
Phone Number:	6264583507

Global Id:	T0603700155
Contact Type:	Regional Board Caseworker - Primary Caseworker
Contact Name:	YUE RONG
Organization Name:	LOS ANGELES RWQCB (REGION 4)
Address:	320 W. 4TH ST., SUITE 200
City:	Los Angeles
Email:	yrong@waterboards.ca.gov

LUST:

Global Id:	T0603700155
Action Type:	Other
Date:	03/30/1988
Action:	Leak Discovery

Global Id:	T0603700155
Action Type:	Other
Date:	06/07/1988
Action:	Leak Reported

Global Id:	T0603700155
Action Type:	Other
Date:	03/30/1988
Action:	Leak Stopped

LUST:

Global Id:	T0603700155
Status:	Open - Case Begin Date
Status Date:	03/30/1988

Global Id:	T0603700155
Status:	Open - Remediation
Status Date:	07/05/1988

Global Id:	T0603700155

SOUTHERN PACIFIC/CITY OF IND. (Continued) **S101296415**

Status: Open - Site Assessment
Status Date: 02/01/1989

Global Id: T0603700155
Status: Completed - Case Closed
Status Date: 10/17/1996

LUST REG 4:
Region: 4
Regional Board: 04
County: Los Angeles
Facility Id: 105.0279
Status: Case Closed
Substance: Solvents
Case Type: Groundwater
Global ID: T0603700155
Staff: UNK
Local Agency: 19000
Cross Street: PHOENIX
Date Leak Discovered: 3/30/1988
Date Leak First Reported: 6/7/1988
Date Leak Record Entered: 7/5/1988
Date Leak Stopped: 3/30/1988
Date Case Last Changed on Database: 3/25/1993
Date the Case was Closed: 10/17/1996
How Leak Discovered: Tank Closure
Cause of Leak: UNK
Leak Source: UNK
Operator: SOUTHERN PACIFIC
Approx. Dist To Production Well (ft): 1454.6710930478939429085857054
Source of Cleanup Funding: UNK
Pollution Characterization Began: 2/1/1989
Remediation Plan Submitted: 7/5/1988
Responsible Party: SOUTHERN PACIFIC
RP Address: 1 MARKET PLAZA, RM.1007, SAN FRANCISCO, CA 94105
Program: LUST
Lat/Long: 34.029464 / -1

CORTESE:
Name: SOUTHERN PACIFIC/CITY OF IND.
Address: 650 STIMSON AVE
City,State,Zip: INDUSTRY, CA 91745
Region: CORTESE
Global ID: T0603700155
Site/Facility Type: LUST CLEANUP SITE
Cleanup Status: COMPLETED - CASE CLOSED
Flag: active
File Name: Active Open

HIST CORTESE:
edr_fname: SOUTHERN PACIFIC/CITY OF
edr_fadd1: 650 STIMSON
City,State,Zip: INDUSTRY, CA 91747
Region: CORTESE
Facility County Code: 19

SOUTHERN PACIFIC/CITY OF IND. (Continued) **S101296415**

Reg By: LTNKA
Reg Id: 105.0279

CERS:
Name: SOUTHERN PACIFIC/CITY OF IND.
Address: 650 STIMSON AVE
City,State,Zip: INDUSTRY, CA 91745
Site ID: 848220
CERS ID: T0603700155
CERS Description: Leaking Underground Storage Tank Cleanup Site

Affiliation:
Affiliation Type Desc: Local Agency Caseworker
Entity Name: JOHN AWUJO - LOS ANGELES COUNTY
Affiliation Address: 900 S FREMONT AVE
Affiliation City: ALHAMBRA
Affiliation State: CA
Affiliation Phone: 6264583507,

Affiliation Type Desc: Regional Board Caseworker
Entity Name: YUE RONG - LOS ANGELES RWQCB (REGION 4)
Affiliation Address: 320 W. 4TH ST., SUITE 200
Affiliation City: Los Angeles
Affiliation State: CA
Affiliation Phone: ,

N150 **PARSEC, INC.** **RCRA NonGen / NLR** **1024793389**
NNW **650 S STIMSON AVE** **E MANIFEST** **CAL000138069**
1/8-1/4 **CITY OF INDUSTRY, CA 91745**
0.211 mi.
1116 ft. **Site 7 of 12 in cluster N**

Relative:
Lower

Actual:
333 ft.

RCRA Listings:
Date Form Received by Agency: 19950421
Handler Name: Parsec Inc
Handler Address: 650 S Stimson Ave
Handler City,State,Zip: CITY OF INDUSTRY, CA 91745-0000
EPA ID: CAL000138069
Contact Name: TIM COLLINS
Contact Address: 1100 GEST ST
Contact City,State,Zip: CINCINNATI, OH 45203-1198
Contact Telephone: 513-562-8258
Contact Fax: 513-621-4439
Contact Email: TCOLLINS@PARSECINC.COM
EPA Region: 09
Federal Waste Generator Description: Not a generator, verified
Active Site Indicator: Handler Activities
Mailing Address: 1100 GEST ST
Mailing City,State,Zip: CINCINNATI, OH 45203-1198
Owner Name: Parsec Inc
Owner Type: Other
Operator Name: Tim Collins
Operator Type: Other
Short-Term Generator Activity: No
Importer Activity: No
Mixed Waste Generator: No
Transporter Activity: No

PARSEC, INC. (Continued) **1024793389**

Transfer Facility Activity:	No
Recycler Activity with Storage:	No
Small Quantity On-Site Burner Exemption:	No
Smelting Melting and Refining Furnace Exemption:	No
Underground Injection Control:	No
Off-Site Waste Receipt:	No
Universal Waste Indicator:	Yes
Universal Waste Destination Facility:	Yes
Federal Universal Waste:	No
Active Site State-Reg Handler:	---
Hazardous Secondary Material Indicator:	N
2018 GPRA Permit Baseline:	Not on the Baseline
2018 GPRA Renewals Baseline:	Not on the Baseline
202 GPRA Corrective Action Baseline:	No
Subject to Corrective Action Universe:	No
Non-TSDFs Where RCRA CA has Been Imposed Universe:	No
Corrective Action Priority Ranking:	No NCAPS ranking
Environmental Control Indicator:	No
Institutional Control Indicator:	No
Human Exposure Controls Indicator:	N/A
Groundwater Controls Indicator:	N/A
Significant Non-Complier Universe:	No
Unaddressed Significant Non-Complier Universe:	No
Addressed Significant Non-Complier Universe:	No
Significant Non-Complier With a Compliance Schedule Universe:	No
Handler Date of Last Change:	20180905
Recognized Trader-Importer:	No
Recognized Trader-Exporter:	No
Importer of Spent Lead Acid Batteries:	No
Exporter of Spent Lead Acid Batteries:	No
Recycler Activity Without Storage:	No
Manifest Broker:	No
Sub-Part P Indicator:	No

Handler - Owner Operator:

Owner/Operator Indicator:	Operator
Owner/Operator Name: TIM COLLINS	
Legal Status:	Other
Owner/Operator Address:	1100 GEST ST
Owner/Operator City,State,Zip:	CINCINNATI, OH 45203-1198
Owner/Operator Telephone:	513-562-8258
Owner/Operator Indicator:	Owner
Owner/Operator Name: PARSEC INC	
Legal Status:	Other
Owner/Operator Address:	1100 GEST ST
Owner/Operator City,State,Zip:	CINCINNATI, OH 45203-1198
Owner/Operator Telephone:	513-621-6111

Historic Generators:

Receive Date:	19950421
Handler Name: PARSEC INC	
Federal Waste Generator Description:	Not a generator, verified
Large Quantity Handler of Universal Waste:	No
Recognized Trader Importer:	No

PARSEC, INC. (Continued) **1024793389**

Recognized Trader Exporter: No
Spent Lead Acid Battery Importer: No
Spent Lead Acid Battery Exporter: No
Current Record: Yes

List of NAICS Codes and Descriptions:
NAICS Code: 482111
NAICS Description: LINE-HAUL RAILROADS

NAICS Code: 4871
NAICS Description: SCENIC AND SIGHTSEEING TRANSPORTATION, LAND

Facility Has Received Notices of Violations:
Violations: No Violations Found

Evaluation Action Summary:
Evaluations: No Evaluations Found

E MANIFEST:
Manifest Tracking Number: 007597901SKS
Last Updated Date: 20210629
Shipped Date: 20210423
Received Date: 20210510
Manifest Status: Signed
Submission Type: DataImage5Copy
Origin Type: Service
Generator EPA ID: CAL000138069
Generator Name: Parsec, Inc.
Generator Mail Street 1: 650 S STIMSON AVE
Generator Mail City: CITY OF INDUSTRY
Generator Mail State: CA
Generator Mail Zip: 91745
Generator Location Street 1: 650 S Stimson Ave
Generator Location City: City Of Industry
Generator Location Zip: 91745
Generator Location State: CA
Generator Contact Company Name: PARSEC, Inc.
Designated Facility EPA ID: CAD044429835
Designated Facility Name: Clean Harbors Wilmington Llc
Designated Facility Mail Street 2: 1737 East Denni Street
Designated Facility Mail City: Wilmington
Designated Facility Mail Zip: 90744
Designated Facility Mail State: CA
Designated Facility Location Street 1: 1737 East Denni Street
Designated Facility Location City: Wilmington
Designated Facility Location Zip: 90744
Designated Facility Location State: CA
Manifest Residue Indicator: N
Rejection Indicator: N

Manifest Tracking Number: 006965869SKS
Last Updated Date: 20190828
Shipped Date: 20190228
Received Date: 20190313

PARSEC, INC. (Continued) **1024793389**

Manifest Status:	Corrected
Submission Type:	DataImage5Copy
Origin Type:	Service
Generator EPA ID:	CAL000138069
Generator Name:	Parsec, Inc.
Generator Mail Street 1:	650 S STIMSON AVE
Generator Mail City:	CITY OF INDUSTRY
Generator Mail State:	CA
Generator Mail Zip:	91745
Generator Location Street 1:	650 S Stimson Ave
Generator Location City:	City Of Industry
Generator Location Zip:	91745
Generator Location State:	CA
Designated Facility EPA ID:	CAD044429835
Designated Facility Mail Street 2:	1737 East Denni Street
Designated Facility Mail City:	Wilmington
Designated Facility Mail Zip:	90744
Designated Facility Mail State:	CA
Designated Facility Location Street 1:	1737 East Denni Street
Designated Facility Location City:	Wilmington
Designated Facility Location Zip:	90744
Designated Facility Location State:	CA
Designated Facility Contact Company Name:	Clean Harbors Wilmington LLC
Manifest Residue Indicator:	N
Rejection Indicator:	N

Manifest Tracking Number:	007272741SKS
Last Updated Date:	20200102
Shipped Date:	20191206
Received Date:	20191212
Manifest Status:	Signed
Submission Type:	DataImage5Copy
Origin Type:	Service
Generator EPA ID:	CAL000138069
Generator Name:	Parsec, Inc.
Generator Mail Street 1:	650 S STIMSON AVE
Generator Mail City:	CITY OF INDUSTRY
Generator Mail State:	CA
Generator Mail Zip:	91745
Generator Location Street 1:	650 S Stimson Ave
Generator Location City:	City Of Industry
Generator Location Zip:	91745
Generator Location State:	CA
Designated Facility EPA ID:	AZR000003681
Designated Facility Mail Street 2:	4301 West Jefferson Street
Designated Facility Mail City:	Phoenix
Designated Facility Mail Zip:	85043
Designated Facility Mail State:	AZ
Designated Facility Location Street 1:	4301 West Jefferson Street
Designated Facility Location City:	Phoenix
Designated Facility Location Zip:	85043
Designated Facility Location State:	AZ
Designated Facility Contact Company Name:	Thermo Fluids, Inc.
Manifest Residue Indicator:	N
Rejection Indicator:	N

Manifest Tracking Number:	007272836SKS

PARSEC, INC. (Continued) **1024793389**

Last Updated Date:	20200116
Shipped Date:	20191206
Received Date:	20191227
Manifest Status:	Signed
Submission Type:	DataImage5Copy
Origin Type:	Service
Generator EPA ID:	CAL000138069
Generator Name:	Parsec, Inc.
Generator Mail Street 1:	650 S STIMSON AVE
Generator Mail City:	CITY OF INDUSTRY
Generator Mail State:	CA
Generator Mail Zip:	91745
Generator Location Street 1:	650 S Stimson Ave
Generator Location City:	City Of Industry
Generator Location Zip:	91745
Generator Location State:	CA
Generator Contact Company Name:	PARSEC, Inc.
Designated Facility EPA ID:	CAD044429835
Designated Facility Mail Street 2:	1737 East Denni Street
Designated Facility Mail City:	Wilmington
Designated Facility Mail Zip:	90744
Designated Facility Mail State:	CA
Designated Facility Location Street 1:	1737 East Denni Street
Designated Facility Location City:	Wilmington
Designated Facility Location Zip:	90744
Designated Facility Location State:	CA
Designated Facility Contact Company Name:	Clean Harbors Wilmington LLC
Manifest Residue Indicator:	N
Rejection Indicator:	N

Manifest Tracking Number:	007587126SKS
Last Updated Date:	20210408
Shipped Date:	20210218
Received Date:	20210305
Manifest Status:	Signed
Submission Type:	DataImage5Copy
Origin Type:	Service
Generator EPA ID:	CAL000138069
Generator Name:	Parsec, Inc.
Generator Mail Street 1:	650 S STIMSON AVE
Generator Mail City:	CITY OF INDUSTRY
Generator Mail State:	CA
Generator Mail Zip:	91745
Generator Location Street 1:	650 S Stimson Ave
Generator Location City:	City Of Industry
Generator Location Zip:	91745
Generator Location State:	CA
Generator Contact Company Name:	PARSEC, Inc.
Designated Facility EPA ID:	UTD991301748
Designated Facility Name:	Clean Harbors Grassy Mountain Llc
Designated Facility Mail Street 2:	PO Box 22750
Designated Facility Mail City:	Salt Lake City
Designated Facility Mail Zip:	84122
Designated Facility Mail State:	UT
Designated Facility Location Street 1:	3 Miles East 7 Miles North of Knolls
Designated Facility Location Street 2:	Exit 41 off I-80
Designated Facility Location City:	Grantsville

PARSEC, INC. (Continued) **1024793389**

Designated Facility Location Zip: 84029
Designated Facility Location State: UT
Manifest Residue Indicator: N
Rejection Indicator: N

State Waste:
Manifest Tracking Number: 007587126SKS
Waste Line Number: 1
State Waste Code Owner: CA
State Waste Code: 223
State Waste: Unspecified oil-containing waste

Transporter:
Manifest Tracking Number: 007587126SKS
Transporter Line Number: 1
Transporter EPA ID: TXR000081205
Transporter Name: Safety-Kleen Systems, Inc.

Manifest Tracking Number: 007587126SKS
Transporter Line Number: 2
Transporter EPA ID: MAD039322250
Transporter Name: Clean Harbors Environmental Services, Inc.

Manifest Tracking Number: 007587126SKS
Transporter Line Number: 3
Transporter EPA ID: MOD095038998
Transporter Name: Tri State Motor Transit

Waste Line:
Manifest Tracking Number: 007587126SKS
Waste Line Number: 1
U.S. DOT Hazardous Indicator: N
Non-Hazardous Waste Description: NONE, NON-RCRA HAZARDOUS WASTE, SOLID) USED OIL FILTERS CONTAINING USED OI (DRAINED AND UNDRAINED OIL FILTERS), N/A, NONE
Number of Containers: 1
Container Type Code: DM
Container Type Description: Metal drums, barrels, kegs
Waste Quantity: 200
Quantity Unit of Measure Code: P
Quantity Unit of Measure Description: Pounds
Waste Quantity, in Tons: 0.1
Acute Waste Quantity, in Tons: 0
Non-Acute Waste Quantity, in Tons: 0.1
Waste Quantity, in Kilograms: 90.703
Acute Waste Quantity, in Kilograms: 0
Non-Acute Waste Quantity, in Kilorgrams: 90.703
Management Method Code: H132
Management Method Description: LANDFILL (WITH PRIOR TREATMENT AND/OR STABILIZATION)
Waste Residue Indicator: N
Quantity Discrepancy Indicator: N
Waste Type Discrepancy Indicator: N
EPA Waste Indicator: N

N151 NNW 1/8-1/4 0.211 mi. 1116 ft. | **SOUTHERN PACIFIC EAGON**
650 S STINSON
CITY OF INDUSTRY, CA 91745

Site 8 of 12 in cluster N

HWTS **S113171917**
HAZNET **N/A**

Relative: Lower

Actual: 333 ft.

HWTS:

Name:	SOUTHERN PACIFIC EAGON
Address:	650 S STINSON
City,State,Zip:	CITY OF INDUSTRY, CA 91745
EPA ID:	CAP400478143
Inactive Date:	12/21/2000
Create Date:	05/13/1998
Mailing City,State,Zip:	0
Facility Status:	Inactive
Facility Type:	TEMPORARY
Category:	FEDERAL
Latitude:	34.013751
Longitude:	-117.953583

HAZNET:

Name:	SOUTHERN PACIFIC EAGON
Address:	650 S STINSON
City,State,Zip:	CITY OF INDUSTRY, CA 917451636
Contact:	--
Telephone:	--
Mailing Address:	--
Year:	1993
Gepaid:	CAP400478143
TSD EPA ID:	CAD000088252
CA Waste Code:	272 - Polymeric resin waste
Disposal Method:	H01 - Transfer Station
Tons:	0.4586
Year:	1993
Gepaid:	CAP400478143
TSD EPA ID:	CAD000088252
CA Waste Code:	291 - Latex waste
Disposal Method:	H01 - Transfer Station
Tons:	1.3761
Year:	1993
Gepaid:	CAP400478143
TSD EPA ID:	CAD000088252
CA Waste Code:	281 - Adhesives
Disposal Method:	H01 - Transfer Station
Tons:	0.4587

Additional Information:

Year:	1993
Gen EPA ID:	CAP400478143
Shipment Date:	19931001
Creation Date:	9/12/1995 0:00:00
Receipt Date:	19931001
Manifest ID:	92311016

SOUTHERN PACIFIC EAGON (Continued) **S113171917**

Trans EPA ID:	CAD020763751
TSDF EPA ID:	CAD000088252
Waste Code Description:	272 - Polymeric resin waste
RCRA Code:	D002
Meth Code:	H01 - Transfer Station
Quantity Tons:	0.2293
Waste Quantity:	55
Quantity Unit:	G

Shipment Date:	19931001
Creation Date:	9/12/1995 0:00:00
Receipt Date:	19931001
Manifest ID:	92311016
Trans EPA ID:	CAD020763751
TSDF EPA ID:	CAD000088252
Waste Code Description:	272 - Polymeric resin waste
Meth Code:	H01 - Transfer Station
Quantity Tons:	0.2293
Waste Quantity:	55
Quantity Unit:	G

Shipment Date:	19931001
Creation Date:	9/12/1995 0:00:00
Receipt Date:	19931001
Manifest ID:	92311016
Trans EPA ID:	CAD020763751
TSDF EPA ID:	CAD000088252
Waste Code Description:	291 - Latex waste
Meth Code:	H01 - Transfer Station
Quantity Tons:	1.3761
Waste Quantity:	330
Quantity Unit:	G

Shipment Date:	19931001
Creation Date:	9/12/1995 0:00:00
Receipt Date:	19931001
Manifest ID:	92311016
Trans EPA ID:	CAD020763751
TSDF EPA ID:	CAD000088252
Waste Code Description:	281 - Adhesives
RCRA Code:	D001
Meth Code:	H01 - Transfer Station
Quantity Tons:	0.4587
Waste Quantity:	110
Quantity Unit:	G

N152 **FRITZ COMPANIES INC** **HWTS** **S113171928**
NNW **650 S STINSON** **HAZNET** **N/A**
1/8-1/4 **CITY OF INDUSTRY, CA 91745**
0.211 mi.
1116 ft. **Site 9 of 12 in cluster N**

Relative: HWTS:
Lower

Name:	FRITZ COMPANIES INC
Address:	650 S STINSON
City,State,Zip:	CITY OF INDUSTRY, CA 91745
EPA ID:	CAP400478207
Inactive Date:	12/21/2000

Actual:
333 ft.

FRITZ COMPANIES INC (Continued) **S113171928**

Create Date:	05/13/1998
Mailing City,State,Zip:	0
Facility Status:	Inactive
Facility Type:	TEMPORARY
Category:	FEDERAL
Latitude:	34.013916
Longitude:	-117.953636

HAZNET:

Name:	FRITZ COMPANIES INC
Address:	650 S STINSON
City,State,Zip:	CITY OF INDUSTRY, CA 917451636
Contact:	--
Telephone:	--
Mailing Address:	--
Year:	1993
Gepaid:	CAP400478207
TSD EPA ID:	NVT330010000
CA Waste Code:	352 - Other organic solids
Disposal Method:	-
Tons:	25.284

Additional Information:

Year:	1993
Gen EPA ID:	CAP400478207
Shipment Date:	19930824
Creation Date:	9/12/1995 0:00:00
Receipt Date:	19930825
Manifest ID:	92311013
Trans EPA ID:	CAT000611483
TSDF EPA ID:	NVT330010000
Waste Code Description:	352 - Other organic solids
RCRA Code:	D035
Meth Code:	- Not reported
Quantity Tons:	25.284
Waste Quantity:	30
Quantity Unit:	Y

N153 **TTX COMPANY** **HWTS** **S113072435**
NNW **650 S STIMSON AVE** **HAZNET** **N/A**
1/8-1/4 **CITY OF INDUSTRY, CA 91745**
0.211 mi.
1116 ft. **Site 10 of 12 in cluster N**

Relative:
Lower

Actual:
333 ft.

HWTS:

Name:	TTX COMPANY
Address:	650 S STIMSON AVE
City,State,Zip:	CITY OF INDUSTRY, CA 91745
EPA ID:	CAL000127860
Inactive Date:	06/30/1998
Create Date:	03/24/1995
Mailing Address:	650 N STIMSON AVE
Mailing City,State,Zip:	LA PUENTE, CA 917444045
Owner Name:	TTX CO

TTX COMPANY (Continued) **S113072435**

Owner Address:	17225 E ARENTH AVE
Owner City,State,Zip:	CITY OF INDUSTRY, CA 917480000
Contact Name:	THOMAS SUTTONE SUPERVISOR
Contact Address:	17225 E ARENTH
City,State,Zip:	CITY OF INDUSTRY, CA 917480000
Facility Status:	Inactive
Facility Type:	PERMANENT
Category:	STATE
Latitude:	34.013785
Longitude:	-117.953696

HAZNET:

Name:	TTX COMPANY
Address:	650 S STIMSON AVE
City,State,Zip:	CITY OF INDUSTRY, CA 917451636
Contact:	THOMAS SUTTONE SUPERVISOR
Telephone:	6263367758
Mailing Address:	650 N STIMSON AVE
Year:	2003
Gepaid:	CAL000127860
TSD EPA ID:	CAD028409019
CA Waste Code:	331 - Off-specification, aged or surplus organics
Disposal Method:	H01 - Transfer Station
Tons:	0.05
Year:	2002
Gepaid:	CAL000127860
TSD EPA ID:	AZD980892731
CA Waste Code:	352 - Other organic solids
Disposal Method:	D80 - Disposal, Land Fill
Tons:	0.1
Year:	2002
Gepaid:	CAL000127860
TSD EPA ID:	AZD980892731
CA Waste Code:	513 - Empty containers less than 30 gallons
Disposal Method:	T03 - Treatment, Incineration
Tons:	0.05

Additional Information:

Year:	2003
Gen EPA ID:	CAL000127860
Shipment Date:	20030205
Creation Date:	5/19/2003 18:31:05
Receipt Date:	20030214
Manifest ID:	20815134
Trans EPA ID:	CAD982413262
TSDF EPA ID:	CAD028409019
TSDF Alt EPA ID:	CAD028409019
Waste Code Description:	331 - Off-specification, aged, or surplus organics
RCRA Code:	D001
Meth Code:	H01 - Transfer Station
Quantity Tons:	0.05

TTX COMPANY (Continued) **S113072435**

Waste Quantity: 100
Quantity Unit: P

Additional Information:
Year: 2002
Gen EPA ID: CAL000127860

Shipment Date: 20020606
Creation Date: 2/21/2003 10:41:38
Receipt Date: 20020625
Manifest ID: 21213028
Trans EPA ID: CAD982413262
Trans 2 EPA ID: CAD980585293
TSDF EPA ID: AZD980892731
Waste Code Description: 352 - Other organic solids
Meth Code: D80 - Disposal, Land Fill
Quantity Tons: 0.1
Waste Quantity: 200
Quantity Unit: P

Shipment Date: 20020606
Creation Date: 2/21/2003 10:41:38
Receipt Date: 20020625
Manifest ID: 21213028
Trans EPA ID: CAD982413262
Trans 2 EPA ID: CAD980585293
TSDF EPA ID: AZD980892731
Waste Code Description: 513 - Empty containers less than 30 gallons
RCRA Code: D001
Meth Code: T03 - Treatment, Incineration
Quantity Tons: 0.05
Waste Quantity: 100
Quantity Unit: P

O154 **MY LITTLE ANGELS PHOTOGRAPHY** **HWTS** **S113080611**
SSE **16327 SHADYBEND DR** **HAZNET** **N/A**
1/8-1/4 **HACIENDA HEIGHTS, CA 91745**
0.216 mi.
1141 ft. **Site 1 of 3 in cluster O**

Relative:
Higher

Actual:
372 ft.

HWTS:
Name: MY LITTLE ANGELS PHOTOGRAPHY
Address: 16327 SHADYBEND DR
City,State,Zip: HACIENDA HEIGHTS, CA 91745
EPA ID: CAL000146600
Inactive Date: 06/30/1998
Create Date: 01/16/1998
Mailing Address: 16327 SHADYBEND DR
Mailing City,State,Zip: HACIENDA HEIGHTS, CA 917450000
Owner Name: MARIA BURCIAGA
Owner Address: 16327 SHADYBEND DR
Owner City,State,Zip: HACIENDA HEIGHTS, CA 917450000
Contact Name: MARIA R BURCIAGA
Contact Address: INACTIVE PER VQ98 - BMI
City,State,Zip: HACIENDA HEIGHTS, CA 917450000
Facility Status: Inactive
Facility Type: PERMANENT

MY LITTLE ANGELS PHOTOGRAPHY (Continued) **S113080611**

Category:	STATE
Latitude:	34.005161
Longitude:	-117.950807

HAZNET:

Name:	MY LITTLE ANGELS PHOTOGRAPHY
Address:	16327 SHADYBEND DR
City,State,Zip:	HACIENDA HEIGHTS, CA 917450000
Contact:	MARIA R BURCIAGA
Telephone:	6263336061
Mailing Address:	16327 SHADYBEND DR
Year:	1998
Gepaid:	CAL000146600
TSD EPA ID:	CAL922955228
CA Waste Code:	541 - Photochemicals/photoprocessing waste
Disposal Method:	R01 - Recycler
Tons:	0.025
Year:	1997
Gepaid:	CAL000146600
TSD EPA ID:	CAL922955281
CA Waste Code:	541 - Photochemicals/photoprocessing waste
Disposal Method:	R01 - Recycler
Tons:	0.025

Additional Information:

Year:	1998
Gen EPA ID:	CAL000146600
Shipment Date:	19980427
Creation Date:	6/26/1998 0:00:00
Receipt Date:	19980427
Manifest ID:	96678732
Trans EPA ID:	CAL922955281
TSDF EPA ID:	CAL922955281
TSDF Alt EPA ID:	CAL922955228
Waste Code Description:	541 - Photochemicals / photo processing waste
RCRA Code:	D011
Meth Code:	R01 - Recycler
Quantity Tons:	0.025
Waste Quantity:	6
Quantity Unit:	G

Additional Information:

Year:	1997
Gen EPA ID:	CAL000146600
Shipment Date:	19970708
Creation Date:	12/4/1997 0:00:00
Receipt Date:	19970708
Manifest ID:	96607181
Trans EPA ID:	CAL922955281
TSDF EPA ID:	CAL922955281
Waste Code Description:	541 - Photochemicals / photo processing waste

MY LITTLE ANGELS PHOTOGRAPHY (Continued) **S113080611**

RCRA Code:	D011
Meth Code:	R01 - Recycler
Quantity Tons:	0.025
Waste Quantity:	6
Quantity Unit:	G

I155 West 1/8-1/4 0.218 mi. 1151 ft. **WOODFILED MED GRP** **HWTS** **S113077731**
16025 GALE AVENUE #A-17 **HAZNET** **N/A**
CITY OF INDUSTRY, CA 91745

Site 18 of 20 in cluster I

Relative: Lower

Actual: 344 ft.

HWTS:

Name:	WOODFILED MED GRP
Address:	16025 GALE AVENUE #A-17
City,State,Zip:	CITY OF INDUSTRY, CA 91745
EPA ID:	CAL000141893
Inactive Date:	06/30/1999
Create Date:	12/01/1994
Mailing Address:	1805 MCKINLEY AVE #C
Mailing City,State,Zip:	LA VERNE, CA 917501644
Owner Name:	STEPHEN W ROBERTS MD
Owner Address:	16025 GALE AVE STE A17
Owner City,State,Zip:	HACIENDA HEIGHTS, CA 917451644
Contact Name:	DIANA ROBERTS
Contact Address:	INACTIVE PER VQ99 - BMI
City,State,Zip:	HACIENDA HEIGHTS, CA 917451644
Facility Status:	Inactive
Facility Type:	PERMANENT
Category:	STATE
Latitude:	34.009316
Longitude:	-117.957935

HAZNET:

Name:	WOODFILED MED GRP
Address:	16025 GALE AVENUE #A-17
City,State,Zip:	CITY OF INDUSTRY, CA 917450000
Contact:	DIANA ROBERTS
Telephone:	8189689472
Mailing Address:	1805 MCKINLEY AVE #C
Year:	1995
Gepaid:	CAL000141893
TSD EPA ID:	CAT000613976
CA Waste Code:	541 - Photochemicals/photoprocessing waste
Disposal Method:	H01 - Transfer Station
Tons:	0.0625

Additional Information:

Year:	1995
Gen EPA ID:	CAL000141893
Shipment Date:	19950502
Creation Date:	4/2/1996 0:00:00
Receipt Date:	19950503
Manifest ID:	90980065

WOODFILED MED GRP (Continued) **S113077731**

Trans EPA ID:	CA0000348771
TSDF EPA ID:	CAT000613976
TSDF Alt EPA ID:	CAT000613976
Waste Code Description:	541 - Photochemicals / photo processing waste
RCRA Code:	D011
Meth Code:	H01 - Transfer Station
Quantity Tons:	0.0625
Waste Quantity:	15
Quantity Unit:	G

I156 **UNIVERSAL INDUSTRIAL CARE** **HWTS** **S124824971**
West **16025 EAST GALE AVENUE UNIT B10** **N/A**
1/8-1/4 **INDUSTRY, CA 91745**
0.218 mi.
1151 ft. **Site 19 of 20 in cluster I**

Relative:
Lower

Actual:
344 ft.

HWTS:

Name:	UNIVERSAL INDUSTRIAL CARE
Address:	16025 EAST GALE AVENUE UNIT B10
City,State,Zip:	INDUSTRY, CA 91745
EPA ID:	CAL000211522
Inactive Date:	06/30/2000
Create Date:	07/28/1999
Mailing Address:	16025 EAST GALE AVENUE UNIT B10
Mailing City,State,Zip:	INDUSTRY, CA 917450000
Owner Name:	DR OSCAR TUAZON
Owner Address:	16025 EAST GALE AVENUE UNIT B10
Owner City,State,Zip:	INDUSTRY, CA 917450000
Contact Name:	YVETTE GARCIA
Contact Address:	INACT 00VQ FINAL NOTICE - BATCH
City,State,Zip:	INDUSTRY, CA 917450000
Facility Status:	Inactive
Facility Type:	PERMANENT
Category:	STATE
Latitude:	34.009316
Longitude:	-117.957935

I157 **KWIK-KOPY PRINTING** **HWTS** **S113069633**
West **16025 EAST GALE AVENUE** **HAZNET** **N/A**
1/8-1/4 **INDUSTRY, CA 91745**
0.218 mi.
1151 ft. **Site 20 of 20 in cluster I**

Relative:
Lower

Actual:
344 ft.

HWTS:

Name:	KWIK-KOPY PRINTING
Address:	16025 EAST GALE AVENUE
City,State,Zip:	INDUSTRY, CA 91745
EPA ID:	CAL000123546
Inactive Date:	06/30/2000
Create Date:	03/28/1994
Mailing Address:	16025 GALE AVE STE 6-A
Mailing City,State,Zip:	HACIENDA HEIGHTS, CA 917451600
Owner Name:	LYNCH JOAN/BILL
Owner Address:	16025 GALE AVE STE 6-A
Owner City,State,Zip:	HACIENDA HEIGHTS, CA 917451600
Contact Name:	WILIAM LYNCH

KWIK-KOPY PRINTING (Continued) **S113069633**

Contact Address: INACT 00VQ FINAL NOTICE - BATCH
City,State,Zip: HACIENDA HEIGHTS, CA 917451600
Facility Status: Inactive
Facility Type: PERMANENT
Category: STATE
Latitude: 34.009316
Longitude: -117.957935

HAZNET:
Name: KWIK-KOPY PRINTING
Address: 16025 EAST GALE AVENUE
City,State,Zip: INDUSTRY, CA 917450000
Contact: WILIAM LYNCH
Telephone: 8189611568
Mailing Address: 16025 GALE AVE STE 6-A

Year: 1998
Gepaid: CAL000123546
TSD EPA ID: CAD108040858
CA Waste Code: 541 - Photochemicals/photoprocessing waste
Disposal Method: R01 - Recycler
Tons: 0.1959

Year: 1997
Gepaid: CAL000123546
TSD EPA ID: CAD108040858
CA Waste Code: 541 - Photochemicals/photoprocessing waste
Disposal Method: R01 - Recycler
Tons: 0.15

Year: 1996
Gepaid: CAL000123546
TSD EPA ID: CAD108040858
CA Waste Code: 541 - Photochemicals/photoprocessing waste
Disposal Method: R01 - Recycler
Tons: 0.1376

Year: 1995
Gepaid: CAL000123546
TSD EPA ID: CAD108040858
CA Waste Code: 541 - Photochemicals/photoprocessing waste
Disposal Method: R01 - Recycler
Tons: 0.1875

Year: 1994
Gepaid: CAL000123546
TSD EPA ID: CAD108040858
CA Waste Code: 541 - Photochemicals/photoprocessing waste
Disposal Method: R01 - Recycler
Tons: 0.1542

Additional Information:
Year: 1998
Gen EPA ID: CAL000123546

KWIK-KOPY PRINTING (Continued) **S113069633**

Shipment Date:	19981001
Creation Date:	12/10/1998 0:00:00
Receipt Date:	19981001
Manifest ID:	98076240
Trans EPA ID:	CAD108040858
TSDF EPA ID:	CAD108040858
TSDF Alt EPA ID:	CAD108040858
Waste Code Description:	541 - Photochemicals / photo processing waste
RCRA Code:	D011
Meth Code:	R01 - Recycler
Quantity Tons:	0.0625
Waste Quantity:	15
Quantity Unit:	G

Shipment Date:	19980521
Creation Date:	8/3/1998 0:00:00
Receipt Date:	19980521
Manifest ID:	98301427
Trans EPA ID:	CAD108040858
TSDF EPA ID:	CAD108040858
TSDF Alt EPA ID:	CAD108040858
Waste Code Description:	541 - Photochemicals / photo processing waste
RCRA Code:	D011
Meth Code:	R01 - Recycler
Quantity Tons:	0.05
Waste Quantity:	12
Quantity Unit:	G

Shipment Date:	19980115
Creation Date:	3/31/1998 0:00:00
Receipt Date:	19980115
Manifest ID:	97314836
Trans EPA ID:	CAD108040858
TSDF EPA ID:	CAD108040858
TSDF Alt EPA ID:	CAD108040858
Waste Code Description:	541 - Photochemicals / photo processing waste
RCRA Code:	D011
Meth Code:	R01 - Recycler
Quantity Tons:	0.0834
Waste Quantity:	20
Quantity Unit:	G

Additional Information:

Year:	1997
Gen EPA ID:	CAL000123546

Shipment Date:	19970820
Creation Date:	7/23/1998 0:00:00
Receipt Date:	19970820
Manifest ID:	96693327
Trans EPA ID:	CAD108040858
TSDF EPA ID:	CAD108040858
TSDF Alt EPA ID:	CAD108040858
Waste Code Description:	541 - Photochemicals / photo processing waste
RCRA Code:	D011
Meth Code:	R01 - Recycler
Quantity Tons:	0.0625

KWIK-KOPY PRINTING (Continued) **S113069633**

Waste Quantity:	15
Quantity Unit:	G
Shipment Date:	19970108
Creation Date:	6/26/1997 0:00:00
Receipt Date:	19970108
Manifest ID:	96127160
Trans EPA ID:	CAD108040858
TSDF EPA ID:	CAD108040858
TSDF Alt EPA ID:	CAD108040858
Waste Code Description:	541 - Photochemicals / photo processing waste
RCRA Code:	D011
Meth Code:	R01 - Recycler
Quantity Tons:	0.0875
Waste Quantity:	21
Quantity Unit:	G

Additional Information:

Year:	1996
Gen EPA ID:	CAL000123546
Shipment Date:	19960822
Creation Date:	5/30/1997 0:00:00
Receipt Date:	19960822
Manifest ID:	96121674
Trans EPA ID:	CAD108040858
TSDF EPA ID:	CAD108040858
Waste Code Description:	541 - Photochemicals / photo processing waste
RCRA Code:	D011
Meth Code:	R01 - Recycler
Quantity Tons:	0.0834
Waste Quantity:	20
Quantity Unit:	G
Shipment Date:	19960229
Creation Date:	10/10/1996 0:00:00
Receipt Date:	19960229
Manifest ID:	95932463
Trans EPA ID:	CAD108040858
TSDF EPA ID:	CAD108040858
TSDF Alt EPA ID:	CAD108040858
Waste Code Description:	541 - Photochemicals / photo processing waste
RCRA Code:	D011
Meth Code:	R01 - Recycler
Quantity Tons:	0.0542
Waste Quantity:	13
Quantity Unit:	G

Additional Information:

Year:	1995
Gen EPA ID:	CAL000123546
Shipment Date:	19951025
Creation Date:	7/26/1996 0:00:00
Receipt Date:	19951025
Manifest ID:	95929316

KWIK-KOPY PRINTING (Continued) **S113069633**

Trans EPA ID:	CAD108040858
TSDF EPA ID:	CAD108040858
Waste Code Description:	541 - Photochemicals / photo processing waste
RCRA Code:	D011
Meth Code:	R01 - Recycler
Quantity Tons:	0.0708
Waste Quantity:	17
Quantity Unit:	G

Shipment Date:	19950622
Creation Date:	4/2/1996 0:00:00
Receipt Date:	19950622
Manifest ID:	95406314
Trans EPA ID:	CAD108040858
TSDF EPA ID:	CAD108040858
TSDF Alt EPA ID:	CAD108040858
Waste Code Description:	541 - Photochemicals / photo processing waste
RCRA Code:	D011
Meth Code:	R01 - Recycler
Quantity Tons:	0.0625
Waste Quantity:	15
Quantity Unit:	G

Shipment Date:	19950209
Creation Date:	3/29/1996 0:00:00
Receipt Date:	19950209
Manifest ID:	95020384
Trans EPA ID:	CAD108040858
TSDF EPA ID:	CAD108040858
TSDF Alt EPA ID:	CAD108040858
Waste Code Description:	541 - Photochemicals / photo processing waste
RCRA Code:	D011
Meth Code:	R01 - Recycler
Quantity Tons:	0.0542
Waste Quantity:	13
Quantity Unit:	G

Additional Information:

Year:	1994
Gen EPA ID:	CAL000123546

Shipment Date:	19940921
Creation Date:	3/26/1996 0:00:00
Receipt Date:	19940921
Manifest ID:	93750004
Trans EPA ID:	CAD108040858
TSDF EPA ID:	CAD108040858
TSDF Alt EPA ID:	CAD108040858
Waste Code Description:	541 - Photochemicals / photo processing waste
RCRA Code:	D011
Meth Code:	R01 - Recycler
Quantity Tons:	0.0708
Waste Quantity:	17
Quantity Unit:	G

Shipment Date:	19940630
Creation Date:	3/26/1996 0:00:00

KWIK-KOPY PRINTING (Continued) **S113069633**

Receipt Date:	19940630
Manifest ID:	93749837
Trans EPA ID:	CAD108040858
TSDF EPA ID:	CAD108040858
TSDF Alt EPA ID:	CAD108040858
Waste Code Description:	541 - Photochemicals / photo processing waste
RCRA Code:	D011
Meth Code:	R01 - Recycler
Quantity Tons:	0.0834
Waste Quantity:	20
Quantity Unit:	G

J158 **PERFECTA UV FINISHING** **HWTS** **S127125194**
NNW **715 S STIMSON AVE** **N/A**
1/8-1/4 **CITY OF INDUSTRY, CA 91745**
0.219 mi.
1156 ft. **Site 15 of 25 in cluster J**

Relative:
Lower

Actual:
334 ft.

HWTS:

Name:	PERFECTA UV FINISHING
Address:	715 S STIMSON AVE
City,State,Zip:	CITY OF INDUSTRY, CA 91745
EPA ID:	CAL000459861
Create Date:	02/03/2021
Mailing Address:	711 S STIMSON AVE
Mailing City,State,Zip:	CITY OF INDUSTRY, CA 91745
Owner Name:	TALBERT ARCHITECTURAL PANEL & DOOR
Owner Address:	711 S STIMSON AVE
Owner City,State,Zip:	CITY OF INDUSTRY, CA 91745
Contact Name:	MATT MUNDEN
Contact Address:	715 S STIMSON AVE
City,State,Zip:	CITY OF INDUSTRY, CA 91745
Facility Status:	Active
Facility Type:	PERMANENT
Category:	STATE
Latitude:	34.01285022
Longitude:	-117.9541242

NAICS:

EPA ID:	CAL000459861
Create Date:	2021-02-03 12:10:23.803
NAICS Code:	321211
NAICS Description:	Hardwood Veneer and Plywood Manufacturing
Issued EPA ID Date:	2021-02-03 12:10:23.79700
Facility Name:	perfecta uv finishing
Facility Address:	715 s stimson ave
Facility City:	CITY OF INDUSTRY
Facility State:	CA
Facility Zip:	91745

J159 NNW 1/8-1/4 0.219 mi. 1156 ft. — **INDUSTRY DEBURRING, INC.**
715 STIMSON AVE.
CITY OF INDUSTRY, CA 91745

CPS-SLIC **S106764860**
WIP **N/A**

Site 16 of 25 in cluster J

Relative: Lower
Actual: 334 ft.

CPS-SLIC:

Name:	INDUSTRY DEBURRING, INC.
Address:	715 STIMSON AVE.
City,State,Zip:	CITY OF INDUSTRY, CA 91745
Region:	STATE
Facility Status:	**Completed - Case Closed**
Status Date:	01/30/1997
Global Id:	T10000015612
Lead Agency:	LOS ANGELES RWQCB (REGION 4)
Latitude:	34.01299
Longitude:	-117.95615
Case Type:	Cleanup Program Site
Case Worker:	WIP
RB Case Number:	105.0130 / 105.0194
EPA Region:	9
Cuf Case:	NO
Begin Date:	01/01/1985
No Further Action Date:	01/30/1997
CA Water Watershed Name:	San Gabriel River - Upper San Gabriel (405.20)
Dwr Groundwater Subbasin Name:	San Gabriel Valley (4-013)
CA Enviroscreen 3 Score:	86-90%
CA Enviroscreen 4 Score:	90-95%
Military DOD Site:	No
RWQCB Region:	LOS ANGELES RWQCB (REGION 4)

Click here to access the California GeoTracker records for this facility:

WIP:

Name:	INDUSTRY DEBURRING, INC.
Address:	715 Stimson Ave
City,State,Zip:	CITY OF INDUSTRY (CORPORATE NAME INDUSTRY), CA 91745
Region:	4
File Number:	105.0130
File Status:	**Historical**
Staff:	JCL
Facility Suite:	Not reported

J160 NNW 1/8-1/4 0.219 mi. 1156 ft. — **PERFECTA UV FINISHING**
715 S. STIMSON AVE.
CITY OF INDUSTRY, CA 91745

RCRA NonGen / NLR **1026722781**
E MANIFEST **CAL000459861**

Site 17 of 25 in cluster J

Relative: Lower
Actual: 334 ft.

RCRA Listings:

Date Form Received by Agency:	20210203
Handler Name:	Perfecta Uv Finishing
Handler Address:	715 S Stimson Ave
Handler City,State,Zip:	CITY OF INDUSTRY, CA 91745
EPA ID:	CAL000459861
Contact Name:	MATT MUNDEN
Contact Address:	715 S STIMSON AVE
Contact City,State,Zip:	CITY OF INDUSTRY, CA 91745
Contact Telephone:	714-671-9700

PERFECTA UV FINISHING (Continued) **1026722781**

Contact Fax:	714-671-9770
Contact Email:	MATT@TALBERTUSA.COM
EPA Region:	09
Federal Waste Generator Description:	Not a generator, verified
Mailing Address:	711 S STIMSON AVE
Mailing City,State,Zip:	CITY OF INDUSTRY, CA 91745
Owner Name:	Talbert Architectural Panel & Door Inc
Owner Type:	Other
Operator Name:	Matt Munden
Operator Type:	Other
Short-Term Generator Activity:	No
Importer Activity:	No
Mixed Waste Generator:	No
Transporter Activity:	No
Transfer Facility Activity:	No
Recycler Activity with Storage:	No
Small Quantity On-Site Burner Exemption:	No
Smelting Melting and Refining Furnace Exemption:	No
Underground Injection Control:	No
Off-Site Waste Receipt:	No
Universal Waste Indicator:	No
Universal Waste Destination Facility:	No
Federal Universal Waste:	No
Active Site State-Reg Handler:	---
Hazardous Secondary Material Indicator:	N
2018 GPRA Permit Baseline:	Not on the Baseline
2018 GPRA Renewals Baseline:	Not on the Baseline
202 GPRA Corrective Action Baseline:	No
Subject to Corrective Action Universe:	No
Non-TSDFs Where RCRA CA has Been Imposed Universe:	No
Corrective Action Priority Ranking:	No NCAPS ranking
Environmental Control Indicator:	No
Institutional Control Indicator:	No
Human Exposure Controls Indicator:	N/A
Groundwater Controls Indicator:	N/A
Significant Non-Complier Universe:	No
Unaddressed Significant Non-Complier Universe:	No
Addressed Significant Non-Complier Universe:	No
Significant Non-Complier With a Compliance Schedule Universe:	No
Handler Date of Last Change:	20210226
Recognized Trader-Importer:	No
Recognized Trader-Exporter:	No
Importer of Spent Lead Acid Batteries:	No
Exporter of Spent Lead Acid Batteries:	No
Recycler Activity Without Storage:	No
Manifest Broker:	No
Sub-Part P Indicator:	No

Handler - Owner Operator:

Owner/Operator Indicator:	Owner
Owner/Operator Name:	TALBERT ARCHITECTURAL PANEL & DOOR INC
Legal Status:	Other
Owner/Operator Address:	711 S STIMSON AVE
Owner/Operator City,State,Zip:	CITY OF INDUSTRY, CA 91745
Owner/Operator Telephone:	714-671-9700

PERFECTA UV FINISHING (Continued) **1026722781**

Owner/Operator Indicator: Operator
Owner/Operator Name: MATT MUNDEN
Legal Status: Other
Owner/Operator Address: 715 S STIMSON AVE
Owner/Operator City,State,Zip: CITY OF INDUSTRY, CA 91745
Owner/Operator Telephone: 714-671-9700

Historic Generators:
Receive Date: 20210203
Handler Name: PERFECTA UV FINISHING
Federal Waste Generator Description: Not a generator, verified
Large Quantity Handler of Universal Waste: No
Recognized Trader Importer: No
Recognized Trader Exporter: No
Spent Lead Acid Battery Importer: No
Spent Lead Acid Battery Exporter: No
Current Record: Yes
Non Storage Recycler Activity: No
Electronic Manifest Broker: No

List of NAICS Codes and Descriptions:
NAICS Code: 321211
NAICS Description: HARDWOOD VENEER AND PLYWOOD MANUFACTURING

Facility Has Received Notices of Violations:
Violations: No Violations Found

Evaluation Action Summary:
Evaluations: No Evaluations Found

E MANIFEST:
Manifest Tracking Number: 016735043FLE
Last Updated Date: 20220818
Shipped Date: 20220718
Received Date: 20220728
Manifest Status: Signed
Submission Type: DataImage5Copy
Origin Type: Web
Generator EPA ID: CAL000459861
Generator Name: Perfecta Uv Finishing
Generator Mail Street 1: 715 S STIMSON AVE
Generator Mail City: CITY OF INDUSTRY
Generator Mail State: CA
Generator Mail Zip: 91745
Generator Location Street 1: 711 S STIMSON AVE
Generator Location City: CITY OF INDUSTRY
Generator Location Zip: 91745
Generator Location State: CA
Designated Facility EPA ID: AZR000520304
Designated Facility Name: Aa Sydcol Llc
Designated Facility Mail Street 2: 3155 GOLDEN WILLOW CT
Designated Facility Mail City: YORBA LINDA
Designated Facility Mail Zip: 92886-1303
Designated Facility Mail State: CA

PERFECTA UV FINISHING (Continued) **1026722781**

Designated Facility Location Street 1:	2264 E 13TH ST
Designated Facility Location City:	YUMA
Designated Facility Location Zip:	85365-1858
Designated Facility Location State:	AZ
Manifest Residue Indicator:	N
Rejection Indicator:	N

Manifest Tracking Number:	016735675FLE
Last Updated Date:	20220616
Shipped Date:	20220504
Received Date:	20220520
Manifest Status:	Signed
Submission Type:	DataImage5Copy
Origin Type:	Web
Generator EPA ID:	CAL000459861
Generator Name:	Perfecta Uv Finishing
Generator Mail Street 1:	715 S STIMSON AVE
Generator Mail City:	CITY OF INDUSTRY
Generator Mail State:	CA
Generator Mail Zip:	91745
Generator Location Street 1:	711 S STIMSON AVE
Generator Location City:	CITY OF INDUSTRY
Generator Location Zip:	91745
Generator Location State:	CA
Designated Facility EPA ID:	AZR000520304
Designated Facility Name:	Aa Sydcol Llc
Designated Facility Mail Street 2:	3155 GOLDEN WILLOW CT
Designated Facility Mail City:	YORBA LINDA
Designated Facility Mail Zip:	92886-1303
Designated Facility Mail State:	CA
Designated Facility Location Street 1:	2264 E 13TH ST
Designated Facility Location City:	YUMA
Designated Facility Location Zip:	85365-1858
Designated Facility Location State:	AZ
Manifest Residue Indicator:	N
Rejection Indicator:	N

Manifest Tracking Number:	016736278FLE
Last Updated Date:	20230106
Shipped Date:	20221208
Received Date:	20221219
Manifest Status:	Signed
Submission Type:	DataImage5Copy
Origin Type:	Web
Generator EPA ID:	CAL000459861
Generator Name:	Perfecta Uv Finishing
Generator Mail Street 1:	715 S STIMSON AVE
Generator Mail City:	CITY OF INDUSTRY
Generator Mail State:	CA
Generator Mail Zip:	91745
Generator Location Street 1:	711 S STIMSON AVE
Generator Location City:	CITY OF INDUSTRY
Generator Location Zip:	91745
Generator Location State:	CA
Designated Facility EPA ID:	AZR000520304
Designated Facility Name:	Aa Sydcol Llc
Designated Facility Mail Street 2:	3155 GOLDEN WILLOW CT

PERFECTA UV FINISHING (Continued) **1026722781**

Designated Facility Mail City:	YORBA LINDA
Designated Facility Mail Zip:	92886-1303
Designated Facility Mail State:	CA
Designated Facility Location Street 1:	2264 E 13TH ST
Designated Facility Location City:	YUMA
Designated Facility Location Zip:	85365-1858
Designated Facility Location State:	AZ
Manifest Residue Indicator:	N
Rejection Indicator:	N

Manifest Tracking Number:	016736300FLE
Last Updated Date:	20230120
Shipped Date:	20221208
Received Date:	20221215
Manifest Status:	Signed
Submission Type:	DataImage5Copy
Origin Type:	Web
Generator EPA ID:	CAL000459861
Generator Name:	Perfecta Uv Finishing
Generator Mail Street 1:	715 S STIMSON AVE
Generator Mail City:	CITY OF INDUSTRY
Generator Mail State:	CA
Generator Mail Zip:	91745
Generator Location Street 1:	711 S STIMSON AVE
Generator Location City:	CITY OF INDUSTRY
Generator Location Zip:	91745
Generator Location State:	CA
Designated Facility EPA ID:	CAD008252405
Designated Facility Name:	Pacific Resource Recovery Services Inc
Designated Facility Mail Street Number:	3150
Designated Facility Mail Street 1:	CA90023 CA037US 3150
Designated Facility Mail Street 2:	EAST PICO BLVD
Designated Facility Mail City:	LOS ANGELES
Designated Facility Mail Zip:	90023
Designated Facility Mail State:	CA
Designated Facility Location Street Number:	3150
Designated Facility Location Street 1:	EAST PICO BLVD
Designated Facility Location City:	LOS ANGELES
Designated Facility Location Zip:	90023-0000
Designated Facility Location State:	CA
Manifest Residue Indicator:	N
Rejection Indicator:	N

Manifest Tracking Number:	022762237JJK
Last Updated Date:	20230411
Shipped Date:	20230316
Received Date:	20230327
Manifest Status:	Signed
Submission Type:	DataImage5Copy
Origin Type:	Service
Generator EPA ID:	CAL000459861
Generator Name:	Perfecta Uv Finishing
Generator Mail Street 1:	715 S. STIMSON AVE.
Generator Mail City:	CITY OF INDUSTRY
Generator Mail State:	CA
Generator Mail Zip:	91745
Generator Location Street 1:	715 S. STIMSON AVE.

PERFECTA UV FINISHING (Continued) **1026722781**

Generator Location City:	CITY OF INDUSTRY
Generator Location Zip:	91745
Generator Location State:	CA
Designated Facility EPA ID:	NVT330010000
Designated Facility Name:	Us Ecology Nevada, Inc.
Designated Facility Mail Street 2:	HWY 95 11 MILES S. OF BEATTY
Designated Facility Mail City:	BEATTY
Designated Facility Mail Zip:	89003
Designated Facility Mail State:	NV
Designated Facility Location Street 1:	HWY 95 11 MILES S. OF BEATTY
Designated Facility Location City:	BEATTY
Designated Facility Location Zip:	89003
Designated Facility Location State:	NV
Manifest Residue Indicator:	N
Rejection Indicator:	N

Manifest Tracking Number:	022762238JJK
Last Updated Date:	20230418
Shipped Date:	20230316
Received Date:	20230403
Manifest Status:	Signed
Submission Type:	DataImage5Copy
Origin Type:	Service
Generator EPA ID:	CAL000459861
Generator Name:	Perfecta Uv Finishing
Generator Mail Street 1:	715 S STIMSON AVE
Generator Mail City:	CITY OF INDUSTRY
Generator Mail State:	CA
Generator Mail Zip:	91745-1627
Generator Location Street 1:	715 S STIMSON AVE
Generator Location City:	CITY OF INDUSTRY
Generator Location Zip:	91745-1627
Generator Location State:	CA
Designated Facility EPA ID:	AZD081705402
Designated Facility Name:	Heritage Environmental Services Llc
Designated Facility Mail Street 2:	284 E STOREY RD
Designated Facility Mail City:	COOLIDGE
Designated Facility Mail Zip:	85128
Designated Facility Mail State:	AZ
Designated Facility Location Street 1:	284 E STOREY RD
Designated Facility Location City:	COOLIDGE
Designated Facility Location Zip:	85128
Designated Facility Location State:	AZ
Manifest Residue Indicator:	N
Rejection Indicator:	N

Manifest Tracking Number:	017956306FLE
Last Updated Date:	20221101
Shipped Date:	20221005
Received Date:	20221017
Manifest Status:	Signed
Submission Type:	DataImage5Copy
Origin Type:	Web
Generator EPA ID:	CAL000459861
Generator Name:	Perfecta Uv Finishing
Generator Mail Street 1:	715 S STIMSON AVE
Generator Mail City:	CITY OF INDUSTRY

PERFECTA UV FINISHING (Continued) **1026722781**

Generator Mail State:	CA
Generator Mail Zip:	91745
Generator Location Street 1:	711 S STIMSON AVE
Generator Location City:	CITY OF INDUSTRY
Generator Location Zip:	91745
Generator Location State:	CA
Designated Facility EPA ID:	AZR000520304
Designated Facility Name:	Aa Sydcol Llc
Designated Facility Mail Street 2:	3155 GOLDEN WILLOW CT
Designated Facility Mail City:	YORBA LINDA
Designated Facility Mail Zip:	92886-1303
Designated Facility Mail State:	CA
Designated Facility Location Street 1:	2264 E 13TH ST
Designated Facility Location City:	YUMA
Designated Facility Location Zip:	85365-1858
Designated Facility Location State:	AZ
Manifest Residue Indicator:	N
Rejection Indicator:	N

State Waste:

Manifest Tracking Number:	017956306FLE
Waste Line Number:	1
State Waste Code Owner:	CA
State Waste Code:	352
State Waste:	Other organic solids

Transporter:

Manifest Tracking Number:	017956306FLE
Transporter Line Number:	1
Transporter EPA ID:	FLD981018773
Transporter Name:	Triumvirate Environmental Services Inc

Manifest Tracking Number:	017956306FLE
Transporter Line Number:	2
Transporter EPA ID:	CAD980585293
Transporter Name:	Industrial Waste Utilization

Waste Line:

Manifest Tracking Number:	017956306FLE
Waste Line Number:	1
U.S. DOT Hazardous Indicator:	N
Non-Hazardous Waste Description:	NON-RCRA HAZARDOUS WASTE, SOLID, ((CONTAMINATED DEBRIS))
Number of Containers:	3
Container Type Code:	DM
Container Type Description:	Metal drums, barrels, kegs
Waste Quantity:	490
Quantity Unit of Measure Code:	P
Quantity Unit of Measure Description:	Pounds
Waste Quantity, in Tons:	0.245
Acute Waste Quantity, in Tons:	0
Non-Acute Waste Quantity, in Tons:	0.245
Waste Quantity, in Kilograms:	222.22237
Acute Waste Quantity, in Kilograms:	0
Non-Acute Waste Quantity, in Kilorgrams:	222.22237
Management Method Code:	H141
Management Method Description:	STORAGE, BULKING AND/OR TRANSFER OFF SITE

PERFECTA UV FINISHING (Continued) **1026722781**

Waste Residue Indicator:	N
Quantity Discrepancy Indicator:	N
Waste Type Discrepancy Indicator:	N
EPA Waste Indicator:	N

M161 **NATURAL NECTAR** **CPS-SLIC** **S106764897**
NW **16020 PHOENIX DR.** **WIP** **N/A**
1/8-1/4 **CITY OF INDUSTRY, CA 91745**
0.222 mi.
1172 ft. **Site 3 of 6 in cluster M**

Relative:
Lower

Actual:
338 ft.

CPS-SLIC:

Name:	NATURAL NECTAR
Address:	16020 PHOENIX DR.
City,State,Zip:	CITY OF INDUSTRY, CA 91745
Region:	STATE
Facility Status:	**Completed - Case Closed**
Status Date:	09/26/1989
Global Id:	T10000015662
Lead Agency:	LOS ANGELES RWQCB (REGION 4)
Latitude:	34.01103
Longitude:	-117.95661
Case Type:	Cleanup Program Site
Case Worker:	WIP
RB Case Number:	105.0188
EPA Region:	9
Cuf Case:	NO
Begin Date:	01/01/1985
No Further Action Date:	09/26/1989
CA Water Watershed Name:	San Gabriel River - Upper San Gabriel (405.20)
Dwr Groundwater Subbasin Name:	San Gabriel Valley (4-013)
CA Enviroscreen 3 Score:	86-90%
CA Enviroscreen 4 Score:	90-95%
Military DOD Site:	No
RWQCB Region:	LOS ANGELES RWQCB (REGION 4)

Click here to access the California GeoTracker records for this facility:

WIP:

Name:	NATURAL NECTAR
Address:	16020 Phoenix Dr
City,State,Zip:	CITY OF INDUSTRY (CORPORATE NAME INDUSTRY), CA 91745
Region:	4
File Number:	105.0188
File Status:	**Historical**
Staff:	DKOO
Facility Suite:	Not reported

M162 NW 1/8-1/4 0.222 mi. 1172 ft. | **NETAR CONFECTIONS**
16020 PHOENIX DR
INDUSTRY, CA 91745

Site 4 of 6 in cluster M

HWTS S113046949
HAZNET N/A

Relative: Lower
Actual: 338 ft.

HWTS:

Name:	NETAR CONFECTIONS
Address:	16020 PHOENIX DR
City,State,Zip:	INDUSTRY, CA 91745
EPA ID:	CAL000065420
Inactive Date:	06/30/1998
Create Date:	02/24/1992
Mailing Address:	2200 VESPER CR #F5
Mailing City,State,Zip:	CORONA, CA 917191623
Owner Name:	VANATTA FAMILY TRUST
Contact Name:	TANYA S CHAN
Contact Address:	INACT PER NONDEL 98 VQ FINAL
Facility Status:	Inactive
Facility Type:	PERMANENT
Category:	STATE
Latitude:	34.011227
Longitude:	-117.956003

HAZNET:

Name:	NETAR CONFECTIONS
Address:	16020 PHOENIX DR
City,State,Zip:	INDUSTRY, CA 917450000
Contact:	TANYA S CHAN
Telephone:	--
Mailing Address:	2200 VESPER CR #F5
Year:	1995
Gepaid:	CAL000065420
TSD EPA ID:	CAD000088252
CA Waste Code:	221 - Waste oil and mixed oil
Disposal Method:	H01 - Transfer Station
Tons:	0.209
Year:	1992
Gepaid:	CAL000065420
TSD EPA ID:	CAD000088252
CA Waste Code:	212 - Oxygenated solvents (acetone, butanol, ethyl acetate, etc.)
Disposal Method:	H01 - Transfer Station
Tons:	0.1668

Additional Information:

Year:	1995
Gen EPA ID:	CAL000065420
Shipment Date:	19950331
Creation Date:	3/29/1996 0:00:00
Receipt Date:	19950331
Manifest ID:	92278098
Trans EPA ID:	CAD095631719
TSDF EPA ID:	CAD000088252
Waste Code Description:	221 - Waste oil and mixed oil

NETAR CONFECTIONS (Continued) **S113046949**

Meth Code:	H01 - Transfer Station
Quantity Tons:	0.209
Waste Quantity:	55
Quantity Unit:	G

J163 **LANSCO DIE CASTING** **HIST UST** **U001569699**
NNW **711 S STIMSON AVE** **WDS** **N/A**
1/8-1/4 **CITY OF INDUSTRY, CA 91745** **WIP**
0.222 mi.
1173 ft. **Site 18 of 25 in cluster J**

Relative:
Lower

Actual:
334 ft.

HIST UST:

Name:	LANSCO DIE CASTING
Address:	711 S STIMSON AVE
City,State,Zip:	CITY OF INDUSTRY, CA 91745
File Number:	000268c4
URL:	https://documents.geotracker.waterboards.ca.gov/ustpdfs/pdf/000268c4.pdf
Region:	STATE
Facility ID:	00000029211
Facility Type:	Other
Other Type:	DIE CAST PLANT
Contact Name:	JIM WILLIAMS
Telephone:	8189613441
Owner Name:	C. ROY HERRING
Owner Address:	711 S. STIMSON AVE.
Owner City,St,Zip:	CITY OF INDUSTRY, CA 91745
Total Tanks:	0006
Tank Num:	001
Container Num:	D1995080
Year Installed:	1980
Tank Capacity:	00009950
Tank Used for:	PRODUCT
Type of Fuel:	DIESEL
Container Construction Thickness:	1/4
Leak Detection:	Stock Inventor
Tank Num:	002
Container Num:	C1-1260-78
Year Installed:	1978
Tank Capacity:	00001260
Tank Used for:	WASTE
Container Construction Thickness:	6
Leak Detection:	None
Tank Num:	003
Container Num:	C2-1260-80
Year Installed:	1980
Tank Capacity:	00001260
Tank Used for:	WASTE
Container Construction Thickness:	6
Leak Detection:	None
Tank Num:	004
Container Num:	D-8036
Year Installed:	1980
Tank Capacity:	00000260
Tank Used for:	PRODUCT

LANSCO DIE CASTING (Continued) **U001569699**

Container Construction Thickness:	11
Leak Detection:	Visual
Tank Num:	005
Container Num:	D1-55-84
Year Installed:	1984
Tank Capacity:	00000055
Tank Used for:	WASTE
Type of Fuel:	WASTE OIL
Leak Detection:	Visual
Tank Num:	006
Container Num:	D-0110
Year Installed:	1982
Tank Capacity:	00000130
Tank Used for:	PRODUCT
Container Construction Thickness:	12
Leak Detection:	Visual

Click here for Geo Tracker PDF:

WDS:

Name:	LANSCO DIE CASTING INC.
Address:	711 S Stimson Ave
City:	CITY OF INDUSTRY (CORPORATE NAME INDUSTRY)
Facility ID:	4 19I004092
Facility Type:	Other - Does not fall into the category of Municipal/Domestic, Industrial, Agricultural or Solid Waste (Class I, II or III)
Facility Status:	Active - Any facility with a continuous or seasonal discharge that is under Waste Discharge Requirements.
NPDES Number:	CAS000001 The 1st 2 characters designate the state. The remaining 7 are assigned by the Regional Board
Subregion:	4
Facility Telephone:	6269613441
Facility Contact:	Jim Williams
Agency Name:	LANSCO DIE CASTING INC.
Agency Address:	711 S. Stimson Ave
Agency City,St,Zip:	Industry 9174
Agency Contact:	Ron Garland
Agency Telephone:	6269613441
Agency Type:	Private
SIC Code:	3363
SIC Code 2:	3364
Primary Waste Type:	Designated/Influent or Solid Wastes that pose a significant threat to water quality because of their high concentrations (E.G., BOD, Hardness, TRF, Chloride). 'Manageable' hazardous wastes (E.G., inorganic salts and heavy metals) are included in this category.
Primary Waste:	STORMS
Waste2:	Stormwater Runoff
Primary Waste Type:	Designated/Influent or Solid Wastes that pose a significant threat to water quality because of their high concentrations (E.G., BOD, Hardness, TRF, Chloride). 'Manageable' hazardous wastes (E.G., inorganic salts and heavy metals) are included in this category.
Design Flow:	0
Baseline Flow:	0
Reclamation:	No reclamation requirements associated with this facility.
POTW:	The facility is not a POTW.

LANSCO DIE CASTING (Continued) **U001569699**

Treat To Water: Minor Threat to Water Quality. A violation of a regional board order should cause a relatively minor impairment of beneficial uses compared to a major or minor threat. Not: All nurds without a TTWQ will be considered a minor threat to water quality unless coded at a higher Level. A Zero (0) may be used to code those NURDS that are found to represent no threat to water quality.

Complexity: Category C - Facilities having no waste treatment systems, such as cooling water dischargers or thosewho must comply through best management practices, facilities with passive waste treatment and disposal systems, such as septic systems with subsurface disposal, or dischargers having waste storage systems with land disposal such as dairy waste ponds.

WIP:

Name:	LANSCO DIE CASTING INC.
Address:	711 S Stimson Ave
City,State,Zip:	CITY OF INDUSTRY (CORPORATE NAME INDUSTRY), CA 91745
Region:	4
File Number:	105.0194
File Status:	**Historical**
Staff:	JCL
Facility Suite:	Not reported

J164 **TRIVIEW GLASS INDUSTRIES LLC** **HWTS** **S123595660**
NNW **711 S. STIMSON AVE** **HAZNET** **N/A**
1/8-1/4 **CITY OF INDUSTRY, CA 91745**
0.222 mi.
1173 ft. **Site 19 of 25 in cluster J**

Relative:
Lower

Actual:
334 ft.

HWTS:

Name:	TRIVIEW GLASS INDUSTRIES LLC
Address:	711 S. STIMSON AVE
City,State,Zip:	CITY OF INDUSTRY, CA 91745
EPA ID:	CAC002799189
Inactive Date:	04/08/2015
Create Date:	01/07/2015
Mailing Address:	711 S. STIMSON AVE
Mailing City,State,Zip:	CITY OF INDUSTRY, CA 91745
Owner Name:	ALEXANDER KASTANIUK
Owner Address:	711 S. STIMSON AVE
Owner City,State,Zip:	CITY OF INDUSTRY, CA 91745
Contact Name:	MIGUEL M. BARRIENTOS III
Contact Address:	711 S. STIMSON AVE
City,State,Zip:	CITY OF INDUSTRY, CA 91745
Facility Status:	Inactive
Facility Type:	TEMPORARY
Category:	STATE
Latitude:	34.012936
Longitude:	-117.95408

NAICS:

EPA ID:	CAC002799189
Create Date:	2015-01-07 14:48:08.680
NAICS Code:	327211
NAICS Description:	Flat Glass Manufacturing
Issued EPA ID Date:	2015-01-07 14:48:08.68300
Inactive Date:	2015-04-08 14:48:08.68000
Facility Name:	TRIVIEW GLASS INDUSTRIES LLC

TRIVIEW GLASS INDUSTRIES LLC (Continued) **S123595660**

Facility Address:	711 S. STIMSON AVE
Facility City:	CITY OF INDUSTRY
Facility State:	CA
Facility Zip:	91745

HAZNET:

Name:	TRIVIEW GLASS INDUSTRIES LLC
Address:	711 S. STIMSON AVE
City,State,Zip:	CITY OF INDUSTRY, CA 91745
Contact:	MIGUEL M. BARRIENTOS III
Telephone:	8004527745
Mailing Address:	711 S. STIMSON AVE
Year:	2015
Gepaid:	CAC002799189
TSD EPA ID:	ARD981057870
CA Waste Code:	331 - Off-specification, aged or surplus organics
Disposal Method:	H061 - Fuel Blending Prior To Energy Recovery At Another Site
Tons:	0.8349
Year:	2015
Gepaid:	CAC002799189
TSD EPA ID:	ARD981057870
CA Waste Code:	331 - Off-specification, aged or surplus organics
Disposal Method:	H141 - Storage, Bulking, And/Or Transfer Off Site--No Treatment/Reovery (H010-H129) Or (H131-H135)
Tons:	0.025
Year:	2015
Gepaid:	CAC002799189
TSD EPA ID:	NVT330010000
CA Waste Code:	141 - Off-specification, aged or surplus inorganics
Disposal Method:	H039 - Other Recovery Of Reclamation For Reuse Including Acid Regeneration, Organics Recovery Ect
Tons:	0.005
Year:	2015
Gepaid:	CAC002799189
TSD EPA ID:	AZR000506980
CA Waste Code:	352 - Other organic solids
Disposal Method:	-
Tons:	101.136
Year:	2015
Gepaid:	CAC002799189
TSD EPA ID:	AZR000501510
CA Waste Code:	291 - Latex waste
Disposal Method:	H141 - Storage, Bulking, And/Or Transfer Off Site--No Treatment/Reovery (H010-H129) Or (H131-H135)
Tons:	0.2085

Additional Information:

Year:	2015
Gen EPA ID:	CAC002799189

TRIVIEW GLASS INDUSTRIES LLC (Continued) **S123595660**

Shipment Date:	20150218
Creation Date:	7/23/2015 22:15:32
Receipt Date:	20150301
Manifest ID:	014327392JJK
Trans EPA ID:	CAR000175422
Trans Name:	WORLDWIDE RECOVERY SYSTEMS
Trans 2 EPA ID:	NJD986607380
Trans 2 Name:	MAUMEE EXPRESS INC
TSDF EPA ID:	ARD981057870
Trans Name:	RINECO
Waste Code Description:	331 - Off-specification, aged, or surplus organics
RCRA Code:	D001
Meth Code:	H061 - Fuel Blending Prior To Energy Recovery At Another Site
Quantity Tons:	0.1749
Waste Quantity:	53
Quantity Unit:	G

Shipment Date:	20150218
Creation Date:	7/23/2015 22:15:09
Receipt Date:	20150227
Manifest ID:	014327393JJK
Trans EPA ID:	CAR000175422
Trans Name:	WORLDWIDE RECOVERY SYSTEMS
Trans 2 EPA ID:	CAD980585293
Trans 2 Name:	INDUSTRIAL WASTE UTILIZATION
TSDF EPA ID:	AZR000501510
Trans Name:	AA SYDCOL LLC
Waste Code Description:	291 - Latex waste
Meth Code:	H141 - Storage, Bulking, And/Or Transfer Off Site--No Treatment/Reovery (H010-H129) Or (H131-H135)
Quantity Tons:	0.2085
Waste Quantity:	50
Quantity Unit:	G

Shipment Date:	20150218
Creation Date:	7/23/2015 22:15:32
Receipt Date:	20150301
Manifest ID:	014327392JJK
Trans EPA ID:	CAR000175422
Trans Name:	WORLDWIDE RECOVERY SYSTEMS
Trans 2 EPA ID:	NJD986607380
Trans 2 Name:	MAUMEE EXPRESS INC
TSDF EPA ID:	ARD981057870
Trans Name:	RINECO
Waste Code Description:	331 - Off-specification, aged, or surplus organics
RCRA Code:	D001
Meth Code:	H141 - Storage, Bulking, And/Or Transfer Off Site--No Treatment/Reovery (H010-H129) Or (H131-H135)
Quantity Tons:	0.025
Waste Quantity:	50
Quantity Unit:	P

Shipment Date:	20150218
Creation Date:	7/16/2015 22:15:08
Receipt Date:	20150220
Manifest ID:	014327394JJK
Trans EPA ID:	CAR000175422

TRIVIEW GLASS INDUSTRIES LLC (Continued) **S123595660**

Trans Name:	WORLDWIDE RECOVERY SYSTEMS
TSDF EPA ID:	NVT330010000
Trans Name:	US ECOLOGY (BEATTY NV)
Waste Code Description:	141 - Off-specification, aged, or surplus inorganics
RCRA Code:	D002
Meth Code:	H039 - Other Recovery Of Reclamation For Reuse Including Acid Regeneration, Organics Recovery Ect
Quantity Tons:	0.005
Waste Quantity:	10
Quantity Unit:	P
Shipment Date:	20150218
Creation Date:	7/23/2015 22:15:32
Receipt Date:	20150301
Manifest ID:	014327392JJK
Trans EPA ID:	CAR000175422
Trans Name:	WORLDWIDE RECOVERY SYSTEMS
Trans 2 EPA ID:	NJD986607380
Trans 2 Name:	MAUMEE EXPRESS INC
TSDF EPA ID:	ARD981057870
Trans Name:	RINECO
Waste Code Description:	331 - Off-specification, aged, or surplus organics
RCRA Code:	D001
Meth Code:	H061 - Fuel Blending Prior To Energy Recovery At Another Site
Quantity Tons:	0.66
Waste Quantity:	200
Quantity Unit:	G
Shipment Date:	20150202
Creation Date:	6/25/2015 22:15:51
Receipt Date:	20150203
Manifest ID:	013411990JJK
Trans EPA ID:	CAT080012800
Trans Name:	HAZ MAT TRANS INC
TSDF EPA ID:	AZR000506980
Trans Name:	SOUTH COUNTY YUMA LANDFILL
Waste Code Description:	352 - Other organic solids
Meth Code:	- Not reported
Quantity Tons:	33.712
Waste Quantity:	40
Quantity Unit:	Y
Shipment Date:	20150202
Creation Date:	8/20/2015 22:15:27
Receipt Date:	20150215
Manifest ID:	013411989JJK
Trans EPA ID:	CAT080012800
Trans Name:	HAZ MAT TRANS INC
TSDF EPA ID:	AZR000506980
Trans Name:	SOUTH COUNTY YUMA LANDFILL
Waste Code Description:	352 - Other organic solids
Meth Code:	- Not reported
Quantity Tons:	33.712
Waste Quantity:	40
Quantity Unit:	Y
Shipment Date:	20150202

TRIVIEW GLASS INDUSTRIES LLC (Continued) **S123595660**

Creation Date:	6/25/2015 22:15:51
Receipt Date:	20150203
Manifest ID:	013411988JJK
Trans EPA ID:	CAT080012800
Trans Name:	HAZ MAT TRANS INC
TSDF EPA ID:	AZR000506980
Trans Name:	SOUTH COUNTY YUMA LANDFILL
Waste Code Description:	352 - Other organic solids
Meth Code:	- Not reported
Quantity Tons:	33.712
Waste Quantity:	40
Quantity Unit:	Y

J165 **LANSCO DIE CASTING, INC.** **ENVIROSTOR** **S118757410**
NNW **711 S. STIMSON AVENUE** **N/A**
1/8-1/4 **CITY OF INDUSTRY, CA 91745**
0.222 mi.
1173 ft. **Site 20 of 25 in cluster J**

Relative:
Lower

Actual:
334 ft.

ENVIROSTOR:

Name:	LANSCO DIE CASTING, INC.
Address:	711 S. STIMSON AVENUE
City,State,Zip:	CITY OF INDUSTRY, CA 91745
Facility ID:	71002493
Status:	No Action Required
Site Type:	Tiered Permit
Site Type Detailed:	Tiered Permit
NPL:	NO
Regulatory Agencies:	NONE SPECIFIED
Lead Agency:	NONE SPECIFIED
Division Branch:	Cleanup Chatsworth
Assembly:	56
Senate:	30
Restricted Use:	NO
Site Mgmt Req:	NONE SPECIFIED
Latitude:	34.01365
Longitude:	-117.9537
APN:	NONE SPECIFIED
Past Use:	NONE SPECIFIED
Potential COC:	NONE SPECIFIED
Confirmed COC:	NONE SPECIFIED
Potential Description:	NONE SPECIFIED
Alias Name:	CAD059817064
Alias Type:	EPA Identification Number
Alias Name:	110000477859
Alias Type:	EPA (FRS #)
Alias Name:	71002493
Alias Type:	Envirostor ID Number

Completed Info:

Completed Area Name:	PROJECT WIDE
Completed Document Type:	Phase I Verification
Completed Date:	05/07/1998
Comments:	Inspection report sent on 5/7/1998

J166 **LANSCO DIE CASTING INC** **RCRA-SQG** **1000378320**
NNW **711 S STINSON AVE** **CERS HAZ WASTE** **CAD059817064**
1/8-1/4 **CITY OF INDUSTRY, CA 91745** **EMI**
0.222 mi. **CERS**
1173 ft. **Site 21 of 25 in cluster J**

Relative:
Lower

Actual:
334 ft.

RCRA Listings:

Date Form Received by Agency:	19960901
Handler Name:	Lansco Die Casting Inc
Handler Address:	711 S Stinson Ave
Handler City,State,Zip:	CITY OF INDUSTRY, CA 91745
EPA ID:	CAD059817064
EPA Region:	09
Federal Waste Generator Description:	Small Quantity Generator
Active Site Indicator:	Handler Activities
State District Owner:	Ca
State District:	3
Mailing Address:	711 S STINSON AVE
Mailing City,State,Zip:	CITY OF INDUSTRY, CA 91745
Operator Name:	Not Required
Operator Type:	Private
Short-Term Generator Activity:	No
Importer Activity:	No
Mixed Waste Generator:	No
Transporter Activity:	No
Transfer Facility Activity:	No
Recycler Activity with Storage:	No
Small Quantity On-Site Burner Exemption:	No
Smelting Melting and Refining Furnace Exemption:	No
Underground Injection Control:	No
Off-Site Waste Receipt:	No
Universal Waste Indicator:	No
Universal Waste Destination Facility:	No
Federal Universal Waste:	No
Active Site State-Reg Handler:	---
Hazardous Secondary Material Indicator:	N
2018 GPRA Permit Baseline:	Not on the Baseline
2018 GPRA Renewals Baseline:	Not on the Baseline
202 GPRA Corrective Action Baseline:	No
Subject to Corrective Action Universe:	No
Non-TSDFs Where RCRA CA has Been Imposed Universe:	No
Corrective Action Priority Ranking:	No NCAPS ranking
Environmental Control Indicator:	No
Institutional Control Indicator:	No
Human Exposure Controls Indicator:	N/A
Groundwater Controls Indicator:	N/A
Significant Non-Complier Universe:	No
Unaddressed Significant Non-Complier Universe:	No
Addressed Significant Non-Complier Universe:	No
Significant Non-Complier With a Compliance Schedule Universe:	No
Handler Date of Last Change:	20060905
Recognized Trader-Importer:	No
Recognized Trader-Exporter:	No
Importer of Spent Lead Acid Batteries:	No
Exporter of Spent Lead Acid Batteries:	No
Recycler Activity Without Storage:	No
Manifest Broker:	No
Sub-Part P Indicator:	No

LANSCO DIE CASTING INC (Continued) **1000378320**

Handler - Owner Operator:

Owner/Operator Indicator:	Operator
Owner/Operator Name: NOT REQUIRED	
Legal Status:	Private
Owner/Operator Address:	NOT REQUIRED
Owner/Operator City,State,Zip:	NOT REQUIRED, ME 99999
Owner/Operator Telephone:	415-555-1212

Owner/Operator Indicator:	Owner
Owner/Operator Name: LANSCO DIE CASTING	
Legal Status:	Private
Owner/Operator Address:	NOT REQUIRED
Owner/Operator City,State,Zip:	NOT REQUIRED, ME 99999
Owner/Operator Telephone:	415-555-1212

Owner/Operator Indicator:	Operator
Owner/Operator Name: NOT REQUIRED	
Legal Status:	Private
Owner/Operator Address:	NOT REQUIRED
Owner/Operator City,State,Zip:	NOT REQUIRED, ME 99999
Owner/Operator Telephone:	415-555-1212

Historic Generators:

Receive Date:	19960901
Handler Name: LANSCO DIE CASTING INC	
Federal Waste Generator Description:	Large Quantity Generator
State District Owner:	Ca
Large Quantity Handler of Universal Waste:	No
Recognized Trader Importer:	No
Recognized Trader Exporter:	No
Spent Lead Acid Battery Importer:	No
Spent Lead Acid Battery Exporter:	No
Current Record:	No

Receive Date:	19960901
Handler Name: LANSCO DIE CASTING INC	
Federal Waste Generator Description:	Small Quantity Generator
State District Owner:	Ca
Large Quantity Handler of Universal Waste:	No
Recognized Trader Importer:	No
Recognized Trader Exporter:	No
Spent Lead Acid Battery Importer:	No
Spent Lead Acid Battery Exporter:	No
Current Record:	Yes

Receive Date:	19900703
Handler Name: LANSCO DIE CASTING INC	
Federal Waste Generator Description:	Large Quantity Generator
State District Owner:	Ca
Large Quantity Handler of Universal Waste:	No
Recognized Trader Importer:	No
Recognized Trader Exporter:	No
Spent Lead Acid Battery Importer:	No
Spent Lead Acid Battery Exporter:	No
Current Record:	No

LANSCO DIE CASTING INC (Continued) **1000378320**

Receive Date: 19940325
Handler Name: LANSCO DIE CASTING, INC.
Federal Waste Generator Description: Large Quantity Generator
Large Quantity Handler of Universal Waste: No
Recognized Trader Importer: No
Recognized Trader Exporter: No
Spent Lead Acid Battery Importer: No
Spent Lead Acid Battery Exporter: No
Current Record: No

List of NAICS Codes and Descriptions:
NAICS Code: 331521
NAICS Description: ALUMINUM DIE-CASTING FOUNDRIES

NAICS Code: 331522
NAICS Description: NONFERROUS (EXCEPT ALUMINUM) DIE-CASTING FOUNDRIES

Facility Has Received Notices of Violations:
Violations: No Violations Found

Evaluation Action Summary:
Evaluations: No Evaluations Found

CERS HAZ WASTE:
Name: TALBERT ARCHITECTURAL PANELS
Address: 711 S STIMSON AVE
City,State,Zip: INDUSTRY, CA 91745
Site ID: 404383
CERS ID: 10264729
CERS Description: Hazardous Waste Generator

EMI:
Name: LANSCO DIE CASTING INC/INDUSTR
Address: 711 S STIMSON AV
City,State,Zip: INDUSTRY, CA 917450000
Year: 1995
County Code: 19
Air Basin: SC
Facility ID: 75894
Air District Name: SC
SIC Code: 3364
Air District Name: SOUTH COAST AQMD
Total Organic Hydrocarbon Gases Tons/Yr: 13
Reactive Organic Gases Tons/Yr: 1
Carbon Monoxide Emissions Tons/Yr: 1
NOX - Oxides of Nitrogen Tons/Yr: 3
SOX - Oxides of Sulphur Tons/Yr: 0
Particulate Matter Tons/Yr: 2
Part. Matter 10 Micrometers and Smllr Tons/Yr: 1

Name: LANSCO DIE CASTING INC/INDUSTR
Address: 711 S STIMSON AVE
City,State,Zip: INDUSTRY, CA 917450000
Year: 1996

LANSCO DIE CASTING INC (Continued) **1000378320**

County Code:	19
Air Basin:	SC
Facility ID:	75894
Air District Name:	SC
SIC Code:	3364
Air District Name:	SOUTH COAST AQMD
Total Organic Hydrocarbon Gases Tons/Yr:	1
Reactive Organic Gases Tons/Yr:	0
Carbon Monoxide Emissions Tons/Yr:	1
NOX - Oxides of Nitrogen Tons/Yr:	3
SOX - Oxides of Sulphur Tons/Yr:	0
Particulate Matter Tons/Yr:	5
Part. Matter 10 Micrometers and Smllr Tons/Yr:	3

CERS:

Name:	TALBERT ARCHITECTURAL PANELS
Address:	711 S STIMSON AVE
City,State,Zip:	INDUSTRY, CA 91745
Site ID:	404383
CERS ID:	10264729
CERS Description:	Chemical Storage Facilities

Violations:

Site ID:	404383
Site Name:	Talbert Architectural Panels
Violation Date:	04-01-2022
Citation:	HSC 6.95 25508(a)(3) - California Health and Safety Code, Chapter 6.95, Section(s) 25508(a)(3)
Violation Description:	Failure to report program data electronically.
Violation Notes:	Returned to compliance on 05/18/2022. OBSERVATION: The business failed to provide accurate Business Owner Operator information on these forms. Business is operating under: 'TALBERT ARCHITECTURE AND DOORS INC." and not under single owner. CORRECTIVE ACTION: Complete and electronically submit the Business Activities Page and/or Business Owner Operator Identification Page.
Violation Division:	Los Angeles County Fire Department
Violation Program:	HMRRP
Violation Source:	CERS,

Site ID:	404383
Site Name:	Talbert Architectural Panels
Violation Date:	06-07-2018
Citation:	22 CCR 12 66262.34(f) - California Code of Regulations, Title 22, Chapter 12, Section(s) 66262.34(f)
Violation Description:	Failure to properly label hazardous waste accumulation containers and portable tanks with the following requirements: "Hazardous Waste", name and address of the generator, physical and chemical characteristics of the Hazardous Waste, and starting accumulation date.
Violation Notes:	Returned to compliance on 06/07/2018. OBSERVATION: 10 yard bin of Silicone waste located in the insulating area was observed without a hazardous waste label. CORRECTIVE ACTION: Container listed above has been properly labeled prior to leaving site.
Violation Division:	Los Angeles County Fire Department
Violation Program:	HW
Violation Source:	CERS,

LANSCO DIE CASTING INC (Continued) **1000378320**

Site ID:	404383
Site Name:	Talbert Architectural Panels
Violation Date:	04-01-2022
Citation:	HSC 6.95 25508(a)(3) - California Health and Safety Code, Chapter 6.95, Section(s) 25508(a)(3)
Violation Description:	Failure to complete and electronically submit a site map with all required content.
Violation Notes:	Returned to compliance on 04/28/2022. OBSERVATION: The business failed to electronically submit a site map with all required content including: north orientation, loading area, internal roads, adjacent streets, storm and sewer drains, access and exit points, emergency shut offs, evacuation staging area, hazardous materials/waste storage areas and emergency response equipment. CORRECTIVE ACTION: Electronically submit a site map with all required content.
Violation Division:	Los Angeles County Fire Department
Violation Program:	HMRRP
Violation Source:	CERS,

Site ID:	404383
Site Name:	Talbert Architectural Panels
Violation Date:	04-01-2022
Citation:	22 CCR 12 66262.34(f) - California Code of Regulations, Title 22, Chapter 12, Section(s) 66262.34(f)
Violation Description:	Failure to properly label hazardous waste accumulation containers and portable tanks with the following requirements: "Hazardous Waste", name and address of the generator, physical and chemical characteristics of the Hazardous Waste, and starting accumulation date.
Violation Notes:	Returned to compliance on 04/01/2022. OBSERVATION: Observed missing accumulation dated on 3 drums of hazardous waste with spent UV finisher stored in the warehouse. CORRECTIVE ACTION: Ensure all hazardous waste containers are properly labeled.
Violation Division:	Los Angeles County Fire Department
Violation Program:	HW
Violation Source:	CERS,

Site ID:	404383
Site Name:	Talbert Architectural Panels
Violation Date:	09-22-2014
Citation:	HSC 6.95 25508.2 - California Health and Safety Code, Chapter 6.95, Section(s) 25508.2
Violation Description:	Failure to annually review and electronically certify that the business plan is complete, accurate, and up-to-date.
Violation Notes:	Returned to compliance on 10/28/2014. OBSERVATION: The facility has not annually reviewed and certified that the business plan is complete, accurate, and up-to-date. Noted on 4/17/14 CERS submittal, that Business Activities, Hazardous Materials Inventory and Site map not accurate and complete. CORRECTIVE ACTION: Review, revise, and certify the business plan electronically in the California Environmental Reporting System (CERS) within 30 days of this notice (10/22/14).
Violation Division:	Los Angeles County Fire Department
Violation Program:	HMRRP
Violation Source:	CERS,

Site ID:	404383
Site Name:	Talbert Architectural Panels

LANSCO DIE CASTING INC (Continued) **1000378320**

Violation Date:	04-01-2022
Citation:	HSC 6.95 25508(a)(3) - California Health and Safety Code, Chapter 6.95, Section(s) 25508(a)(3)
Violation Description:	Failure to complete and electronically submit hazardous material inventory information for all reportable hazardous materials on site at or above reportable quantities.
Violation Notes:	Returned to compliance on 05/18/2022. OBSERVATION: The business failed to electronically submit complete and accurate chemical inventory information for all hazardous materials on site at or above reportable quantities. Following hazardous material observed on site: 1 x 55g of acetone in warehouse 20 x 8g of propane + 2 x 25g propane at exterior of the building 20 x 55g UV finishing + 100 x 5g of UV finishing 1 x 55g of hydraulic/heat transfer oil CORRECTIVE ACTION: Electronically submit complete and accurate chemical inventory information for all hazardous materials on site at or above reportable quantities.
Violation Division:	Los Angeles County Fire Department
Violation Program:	HMRRP
Violation Source:	CERS,

Site ID:	404383
Site Name:	Talbert Architectural Panels
Violation Date:	06-07-2018
Citation:	Un-Specified
Violation Description:	Hazardous Waste Generator Program - Administration/Documentation - General Local Ordinance
Violation Notes:	Returned to compliance on 06/07/2018. OBSERVATION: Owner/Operator failed to obtain or maintain an active permit. CORRECTIVE ACTION: Every business or business concern within the jurisdiction of the LACoCUPA and subject to one or more of the program elements shall be required to apply for, pay the permit fees, and obtain from the LACoCUPA a unified program facility permit for the program elements applicable to such facility prior to the commencement of any business or activity related to any of the program elements. The permit required under this section shall be posted and conspicuously displayed at the location falling under the requirements of this chapter. Every person, business, or business concern within the jurisdiction of the LACoCUPA and subject to the requirements of one or more of the program elements shall be required to pay the applicable annual fees and any applicable late payment penalty and apply for and obtain from the LACoCUPA a unified program facility permit for the program elements [Truncated]
Violation Division:	Los Angeles County Fire Department
Violation Program:	HW
Violation Source:	CERS,

Site ID:	404383
Site Name:	Talbert Architectural Panels
Violation Date:	06-07-2018
Citation:	HSC 6.95 25508(a)(1) - California Health and Safety Code, Chapter 6.95, Section(s) 25508(a)(1)
Violation Description:	Failure to complete and electronically submit hazardous material inventory information for all reportable hazardous materials on site at or above reportable quantities.
Violation Notes:	Returned to compliance on 03/06/2019. OBSERVATION: The business failed to complete and electronically submit chemical inventory information for all reportable hazardous materials on site at or above reportable quantities. Disclose all chemicals at or above 55gallons, 500lbs

LANSCO DIE CASTING INC (Continued) **1000378320**

and/or 200cuft. Failed to report: 2x300 cf - Argon 8x8 gallon - Propane 275 gallon - Griniding fluid 5x55 gallon - Dow Crowning 982 (Silicone glass seal) CORRECTIVE ACTION: Complete and electronically submit the chemical inventory information for all reportable hazardous materials on site at or above reportable quantities.

Violation Division: Los Angeles County Fire Department
Violation Program: HMRRP
Violation Source: CERS,

Site ID: 404383
Site Name: Talbert Architectural Panels
Violation Date: 06-07-2018
Citation: HSC 6.95 25508(a)(1) - California Health and Safety Code, Chapter 6.95, Section(s) 25508(a)(1)
Violation Description: Failure to complete and electronically submit a site map with all required content.
Violation Notes: Returned to compliance on 03/06/2019. OBSERVATION: The business failed to complete and electronically submit a site map with all required content including: north orientation, loading area, internal roads, adjacent streets, storm and sewer drains, access and exit points, emergency shut offs, and evacuation staging area. CORRECTIVE ACTION: Complete and electronically submit a site map with all required content.
Violation Division: Los Angeles County Fire Department
Violation Program: HMRRP
Violation Source: CERS,

Evaluation:
Eval General Type: Compliance Evaluation Inspection
Eval Date: 06-07-2018
Violations Found: Yes
Eval Type: Routine done by local agency
Eval Notes: Miguel Barrientos, CI/HS Manager
Eval Division: Los Angeles County Fire Department
Eval Program: HW
Eval Source: CERS,

Eval General Type: Other/Unknown
Eval Date: 06-27-2018
Violations Found: No
Eval Type: Other, not routine, done by local agency
Eval Notes: Bin labeled at time of inspection.
Eval Division: Los Angeles County Fire Department
Eval Program: HW
Eval Source: CERS,

Eval General Type: Compliance Evaluation Inspection
Eval Date: 09-22-2014
Violations Found: Yes
Eval Type: Routine done by local agency
Eval Notes: Jorge Galvin, maintenance engineer
Eval Division: Los Angeles County Fire Department
Eval Program: HMRRP
Eval Source: CERS,

Eval General Type: Compliance Evaluation Inspection
Eval Date: 04-01-2022

LANSCO DIE CASTING INC (Continued) **1000378320**

Violations Found: Yes
Eval Type: Routine done by local agency
Eval Notes: Jeffrey Tustin, Vice President
Eval Division: Los Angeles County Fire Department
Eval Program: HW
Eval Source: CERS,

Eval General Type: Compliance Evaluation Inspection
Eval Date: 06-07-2018
Violations Found: Yes
Eval Type: Routine done by local agency
Eval Notes: Miguel Barrientos, CI/HS Manager
Eval Division: Los Angeles County Fire Department
Eval Program: HMRRP
Eval Source: CERS,

Eval General Type: Other/Unknown
Eval Date: 03-06-2019
Violations Found: No
Eval Type: Other, not routine, done by local agency
Eval Notes: UPDATED MAP WITH ALL INFORMATION UPLOADED ON 8/8/18/.
Eval Division: Los Angeles County Fire Department
Eval Program: HMRRP
Eval Source: CERS,

Eval General Type: Compliance Evaluation Inspection
Eval Date: 04-01-2022
Violations Found: Yes
Eval Type: Routine done by local agency
Eval Notes: Jeffrey Tustin, Vice President
Eval Division: Los Angeles County Fire Department
Eval Program: HMRRP
Eval Source: CERS,

Eval General Type: Other/Unknown
Eval Date: 04-28-2022
Violations Found: No
Eval Type: Other, not routine, done by local agency
Eval Notes: 1. Under "Owner" the business owner (Talbert Architectural Panel & Door, Inc.) should be listed not property owner- 2. HM Inventory not accurately reported: Following inventory was observed during last inspection: 1 x 55g of acetone in warehouse 20 x 8g of propane + 2 x 25g propane at exterior of the building 20 x 55g UV finishing + 100 x 5g of UV finishing 1 x 55g of hydraulic/heat transfer oil To report highest HM on site for that reporting year. 3. Site map-ok. HMBP reviewed-rejected
Eval Division: Los Angeles County Fire Department
Eval Program: HMRRP
Eval Source: CERS,

Eval General Type: Other/Unknown
Eval Date: 05-18-2022
Violations Found: No
Eval Type: Other, not routine, done by local agency
Eval Notes: CERS partially accepted as well
Eval Division: Los Angeles County Fire Department
Eval Program: HMRRP

LANSCO DIE CASTING INC (Continued) **1000378320**

Eval Source: CERS,

Affiliation:

Affiliation Type Desc: Environmental Contact
Entity Name: Matt Munden
Affiliation Address: 711 S STIMSON AVE
Affiliation City: INDUSTRY
Affiliation State: CA
Affiliation Zip: 91745
Affiliation Phone: ,

Affiliation Type Desc: Identification Signer
Entity Name: Angie Talbert
Entity Title: Office Administrator
Affiliation Phone: ,

Affiliation Type Desc: Legal Owner
Entity Name: Talbert Architectural Panel & Door, Inc
Affiliation Address: 711 S STIMSON AVE
Affiliation City: INDUSTRY
Affiliation State: CA
Affiliation Country: United States
Affiliation Zip: 91745
Affiliation Phone: (714) 671-9700,

Affiliation Type Desc: Parent Corporation
Entity Name: Talbert Architectural Panel & Door, Inc.
Affiliation Phone: ,

Affiliation Type Desc: Document Preparer
Entity Name: Angie Talbert
Affiliation Phone: ,

Affiliation Type Desc: Operator
Entity Name: Talbert Architectural Panel & Door, Inc.
Affiliation Phone: (714) 671-9700,

Affiliation Type Desc: Facility Mailing Address
Entity Name: Mailing Address
Affiliation Address: 711 S STIMSON AVE
Affiliation City: INDUSTRY
Affiliation State: CA
Affiliation Zip: 91745
Affiliation Phone: ,

Affiliation Type Desc: Property Owner
Entity Name: TTP Stimson LLC
Affiliation Address: 711 S STIMSON AVE
Affiliation City: INDUSTRY
Affiliation State: CA
Affiliation Country: United States
Affiliation Zip: 91745
Affiliation Phone: (714) 671-9700,

Affiliation Type Desc: CUPA District
Entity Name: Los Angeles County Fire
Affiliation Address: 5825 Rickenbacker Road

LANSCO DIE CASTING INC (Continued) **1000378320**

Affiliation City:	Commerce
Affiliation State:	CA
Affiliation Zip:	90040-3027
Affiliation Phone:	(323) 890-4000,

J167 **TRIVIEW GLASS** **RCRA NonGen / NLR** **1024850307**
NNW **711 S STIMSON AVE** **E MANIFEST** **CAL000407758**
1/8-1/4 **CITY OF INDUSTRY, CA 91745**
0.222 mi.
1173 ft. **Site 22 of 25 in cluster J**

Relative:
Lower

Actual:
334 ft.

RCRA Listings:

Date Form Received by Agency:	20150616
Handler Name:	Triview Glass
Handler Address:	711 S Stimson Ave
Handler City,State,Zip:	CITY OF INDUSTRY, CA 91745
EPA ID:	CAL000407758
Contact Name:	MIGUEL BARRIENTOS
Contact Address:	711 S STIMSON AVE
Contact City,State,Zip:	CITY OF INDUSTRY, CA 91745
Contact Telephone:	800-452-7745
Contact Fax:	714-447-0123
Contact Email:	MBARRIENTOS@TRIVIEWGLASS.COM
EPA Region:	09
Federal Waste Generator Description:	Not a generator, verified
Active Site Indicator:	Handler Activities
Mailing Address:	711 S STIMSON AVE
Mailing City,State,Zip:	CITY OF INDUSTRY, CA 91745
Owner Name:	Alexander Kastaniuk
Owner Type:	Other
Operator Name:	Miguel Barrientos
Operator Type:	Other
Short-Term Generator Activity:	No
Importer Activity:	No
Mixed Waste Generator:	No
Transporter Activity:	No
Transfer Facility Activity:	No
Recycler Activity with Storage:	No
Small Quantity On-Site Burner Exemption:	No
Smelting Melting and Refining Furnace Exemption:	No
Underground Injection Control:	No
Off-Site Waste Receipt:	No
Universal Waste Indicator:	Yes
Universal Waste Destination Facility:	Yes
Federal Universal Waste:	No
Active Site State-Reg Handler:	---
Hazardous Secondary Material Indicator:	N
2018 GPRA Permit Baseline:	Not on the Baseline
2018 GPRA Renewals Baseline:	Not on the Baseline
202 GPRA Corrective Action Baseline:	No
Subject to Corrective Action Universe:	No
Non-TSDFs Where RCRA CA has Been Imposed Universe:	No
Corrective Action Priority Ranking:	No NCAPS ranking
Environmental Control Indicator:	No
Institutional Control Indicator:	No
Human Exposure Controls Indicator:	N/A
Groundwater Controls Indicator:	N/A

TRIVIEW GLASS (Continued) **1024850307**

Significant Non-Complier Universe:	No
Unaddressed Significant Non-Complier Universe:	No
Addressed Significant Non-Complier Universe:	No
Significant Non-Complier With a Compliance Schedule Universe:	No
Handler Date of Last Change:	20180906
Recognized Trader-Importer:	No
Recognized Trader-Exporter:	No
Importer of Spent Lead Acid Batteries:	No
Exporter of Spent Lead Acid Batteries:	No
Recycler Activity Without Storage:	No
Manifest Broker:	No
Sub-Part P Indicator:	No

Handler - Owner Operator:

Owner/Operator Indicator:	Operator
Owner/Operator Name: MIGUEL BARRIENTOS	
Legal Status:	Other
Owner/Operator Address:	711 S STIMSON AVE
Owner/Operator City,State,Zip:	CITY OF INDUSTRY, CA 91745
Owner/Operator Telephone:	800-452-7745

Owner/Operator Indicator:	Owner
Owner/Operator Name: ALEXANDER KASTANIUK	
Legal Status:	Other
Owner/Operator Address:	711 S STIMSON AVE
Owner/Operator City,State,Zip:	CITY OF INDUSTRY, CA 91745
Owner/Operator Telephone:	800-452-7745

Historic Generators:

Receive Date:	20150616
Handler Name: TRIVIEW GLASS	
Federal Waste Generator Description:	Not a generator, verified
Large Quantity Handler of Universal Waste:	No
Recognized Trader Importer:	No
Recognized Trader Exporter:	No
Spent Lead Acid Battery Importer:	No
Spent Lead Acid Battery Exporter:	No
Current Record:	Yes

List of NAICS Codes and Descriptions:

NAICS Code:	327211
NAICS Description:	FLAT GLASS MANUFACTURING

Facility Has Received Notices of Violations:

Violations:	No Violations Found

Evaluation Action Summary:

Evaluations:	No Evaluations Found

E MANIFEST:

Manifest Tracking Number:	019214407JJK
Last Updated Date:	20190403

TRIVIEW GLASS (Continued) **1024850307**

Shipped Date:	20190314
Received Date:	20190321
Manifest Status:	Signed
Submission Type:	DataImage5Copy
Origin Type:	Service
Generator EPA ID:	CAL000407758
Generator Name:	Triview Glass Industries Llc
Generator Mail Street 1:	711 S STIMSON AVE
Generator Mail City:	CITY OF INDUSTRY
Generator Mail State:	CA
Generator Mail Zip:	91745
Generator Location Street 1:	711 S STIMSON AVE
Generator Location City:	CITY OF INDUSTRY
Generator Location Zip:	91745
Generator Location State:	CA
Designated Facility EPA ID:	AZR000515924
Designated Facility Name:	Yuma Yes Waste Transfer Facility
Designated Facility Mail Street 2:	2730 E 13TH ST
Designated Facility Mail City:	YUMA
Designated Facility Mail Zip:	85365-1901
Designated Facility Mail State:	AZ
Designated Facility Location Street 1:	2730 E 13TH ST
Designated Facility Location City:	YUMA
Designated Facility Location Zip:	85365-1901
Designated Facility Location State:	AZ
Manifest Residue Indicator:	N
Rejection Indicator:	N

Manifest Tracking Number:	020782431JJK
Last Updated Date:	20191114
Shipped Date:	20191028
Received Date:	20191030
Manifest Status:	Signed
Submission Type:	DataImage5Copy
Origin Type:	Service
Generator EPA ID:	CAL000407758
Generator Name:	Triview Glass
Generator Mail Street 1:	711 S STIMSON AVE
Generator Mail City:	CITY OF INDUSTRY
Generator Mail State:	CA
Generator Mail Zip:	91745
Generator Location Street 1:	711 S STIMSON AVE
Generator Location City:	CITY OF INDUSTRY
Generator Location Zip:	91745
Generator Location State:	CA
Designated Facility EPA ID:	AZR000521146
Designated Facility Name:	Yuma Yes 2 Waste Transfer Station
Designated Facility Mail Street 1:	STE 105
Designated Facility Mail Street 2:	2621 GREEN RIVER RD
Designated Facility Mail City:	CORONA
Designated Facility Mail Zip:	92882
Designated Facility Mail State:	CA
Designated Facility Location Street 1:	6500 S US HIGHWAY 95
Designated Facility Location City:	YUMA
Designated Facility Location Zip:	85365
Designated Facility Location State:	AZ
Manifest Residue Indicator:	N

TRIVIEW GLASS (Continued) **1024850307**

Rejection Indicator:	N
Manifest Tracking Number:	020782484JJK
Last Updated Date:	20191206
Shipped Date:	20191101
Received Date:	20191105
Manifest Status:	Signed
Submission Type:	DataImage5Copy
Origin Type:	Service
Generator EPA ID:	CAL000407758
Generator Name:	Triview Glass
Generator Mail Street 1:	711 S STIMSON AVE
Generator Mail City:	CITY OF INDUSTRY
Generator Mail State:	CA
Generator Mail Zip:	91745
Generator Location Street 1:	711 S STIMSON AVE
Generator Location City:	CITY OF INDUSTRY
Generator Location Zip:	91745
Generator Location State:	CA
Designated Facility EPA ID:	AZR000521146
Designated Facility Name:	Yuma Yes 2 Waste Transfer Station
Designated Facility Mail Street 1:	STE 105
Designated Facility Mail Street 2:	2621 GREEN RIVER RD
Designated Facility Mail City:	CORONA
Designated Facility Mail Zip:	92882
Designated Facility Mail State:	CA
Designated Facility Location Street 1:	6500 S US HIGHWAY 95
Designated Facility Location City:	YUMA
Designated Facility Location Zip:	85365
Designated Facility Location State:	AZ
Manifest Residue Indicator:	N
Rejection Indicator:	N
Manifest Tracking Number:	020198759JJK
Last Updated Date:	20190424
Shipped Date:	20190328
Received Date:	20190404
Manifest Status:	Signed
Submission Type:	DataImage5Copy
Origin Type:	Service
Generator EPA ID:	CAL000407758
Generator Name:	Triview Glass
Generator Mail Street 1:	711 S STIMSON AVE
Generator Mail City:	CITY OF INDUSTRY
Generator Mail State:	CA
Generator Mail Zip:	91745
Generator Location Street 1:	711 S STIMSON AVE
Generator Location City:	CITY OF INDUSTRY
Generator Location Zip:	91745
Generator Location State:	CA
Designated Facility EPA ID:	AZR000515924
Designated Facility Name:	Yuma Yes Waste Transfer Facility
Designated Facility Mail Street 2:	2730 E 13TH ST
Designated Facility Mail City:	YUMA
Designated Facility Mail Zip:	85365-1901
Designated Facility Mail State:	AZ
Designated Facility Location Street 1:	2730 E 13TH ST

TRIVIEW GLASS (Continued) **1024850307**

Designated Facility Location City:	YUMA
Designated Facility Location Zip:	85365-1901
Designated Facility Location State:	AZ
Manifest Residue Indicator:	N
Rejection Indicator:	N

Manifest Tracking Number:	020199117JJK
Last Updated Date:	20190521
Shipped Date:	20190502
Received Date:	20190508
Manifest Status:	Signed
Submission Type:	DataImage5Copy
Origin Type:	Service
Generator EPA ID:	CAL000407758
Generator Name:	Triview Glass Industries Llc
Generator Mail Street 1:	711 S STIMSON AVE
Generator Mail City:	CITY OF INDUSTRY
Generator Mail State:	CA
Generator Mail Zip:	91745
Generator Location Street 1:	711 S STIMSON AVE
Generator Location City:	CITY OF INDUSTRY
Generator Location Zip:	91745
Generator Location State:	CA
Designated Facility EPA ID:	AZR000515924
Designated Facility Name:	Yuma Yes Waste Transfer Facility
Designated Facility Mail Street 2:	2730 E 13TH ST
Designated Facility Mail City:	YUMA
Designated Facility Mail Zip:	85365-1901
Designated Facility Mail State:	AZ
Designated Facility Location Street 1:	2730 E 13TH ST
Designated Facility Location City:	YUMA
Designated Facility Location Zip:	85365-1901
Designated Facility Location State:	AZ
Manifest Residue Indicator:	N
Rejection Indicator:	N

Manifest Tracking Number:	020781702JJK
Last Updated Date:	20191017
Shipped Date:	20190925
Received Date:	20190925
Manifest Status:	Signed
Submission Type:	DataImage5Copy
Origin Type:	Service
Generator EPA ID:	CAL000407758
Generator Name:	Triview Glass Industries Llc
Generator Mail Street 1:	711 S STIMSON AVE
Generator Mail City:	CITY OF INDUSTRY
Generator Mail State:	CA
Generator Mail Zip:	91745
Generator Location Street 1:	711 S STIMSON AVE
Generator Location City:	CITY OF INDUSTRY
Generator Location Zip:	91745
Generator Location State:	CA
Designated Facility EPA ID:	AZR000521146
Designated Facility Name:	Yuma Yes 2 Waste Transfer Station
Designated Facility Mail Street 1:	STE 105
Designated Facility Mail Street 2:	2621 GREEN RIVER RD

TRIVIEW GLASS (Continued) **1024850307**

Designated Facility Mail City:	CORONA
Designated Facility Mail Zip:	92882
Designated Facility Mail State:	CA
Designated Facility Location Street 1:	6500 S US HIGHWAY 95
Designated Facility Location City:	YUMA
Designated Facility Location Zip:	85365
Designated Facility Location State:	AZ
Manifest Residue Indicator:	N
Rejection Indicator:	N

Manifest Tracking Number:	019217823JJK
Last Updated Date:	20181106
Shipped Date:	20181018
Received Date:	20181024
Manifest Status:	Signed
Submission Type:	DataImage5Copy
Origin Type:	Service
Generator EPA ID:	CAL000407758
Generator Name:	Triview Glass
Generator Mail Street 1:	711 S STIMSON AVE
Generator Mail City:	CITY OF INDUSTRY
Generator Mail State:	CA
Generator Mail Zip:	91745
Generator Location Street 1:	711 S STIMSON AVE
Generator Location City:	CITY OF INDUSTRY
Generator Location Zip:	91745
Generator Location State:	CA
Designated Facility EPA ID:	AZR000515924
Designated Facility Name:	Yuma Yes Waste Transfer Facility
Designated Facility Mail Street 2:	2730 E 13TH ST
Designated Facility Mail City:	YUMA
Designated Facility Mail Zip:	85365-1901
Designated Facility Mail State:	AZ
Designated Facility Location Street 1:	2730 E 13TH ST
Designated Facility Location City:	YUMA
Designated Facility Location Zip:	85365-1901
Designated Facility Location State:	AZ
Manifest Residue Indicator:	N
Rejection Indicator:	N

Manifest Tracking Number:	021296673JJK
Last Updated Date:	20191230
Shipped Date:	20191127
Received Date:	20191206
Manifest Status:	Signed
Submission Type:	DataImage5Copy
Origin Type:	Service
Generator EPA ID:	CAL000407758
Generator Name:	Triview Glass Industries Llc
Generator Mail Street 1:	711 S. STIMSON AVE
Generator Mail City:	CITY OF INDUSTRY
Generator Mail State:	CA
Generator Mail Zip:	91745
Generator Location Street 1:	711 S. Stimson Ave
Generator Location City:	City of Industry
Generator Location Zip:	91745
Generator Location State:	CA

TRIVIEW GLASS (Continued) **1024850307**

Designated Facility EPA ID:	CAD044429835
Designated Facility Name:	Clean Harbors Wilmington Llc
Designated Facility Mail Street 2:	1737 East Denni Street
Designated Facility Mail City:	Wilmington
Designated Facility Mail Zip:	90744
Designated Facility Mail State:	CA
Designated Facility Location Street 1:	1737 East Denni Street
Designated Facility Location City:	Wilmington
Designated Facility Location Zip:	90744
Designated Facility Location State:	CA
Manifest Residue Indicator:	N
Rejection Indicator:	N

Manifest Tracking Number:	021296689JJK
Last Updated Date:	20200106
Shipped Date:	20191127
Received Date:	20191203
Manifest Status:	Signed
Submission Type:	DataImage5Copy
Origin Type:	Service
Generator EPA ID:	CAL000407758
Generator Name:	Triview Glass
Generator Mail Street 1:	711 S STIMSON AVE
Generator Mail City:	CITY OF INDUSTRY
Generator Mail State:	CA
Generator Mail Zip:	91745
Generator Location Street 1:	711 S STIMSON AVE
Generator Location City:	CITY OF INDUSTRY
Generator Location Zip:	91745
Generator Location State:	CA
Designated Facility EPA ID:	AZR000515924
Designated Facility Name:	Yuma Yes Waste Transfer Facility
Designated Facility Mail Street 2:	2730 E 13TH ST
Designated Facility Mail City:	YUMA
Designated Facility Mail Zip:	85365-1901
Designated Facility Mail State:	AZ
Designated Facility Location Street 1:	2730 E 13TH ST
Designated Facility Location City:	YUMA
Designated Facility Location Zip:	85365-1901
Designated Facility Location State:	AZ
Manifest Residue Indicator:	N
Rejection Indicator:	N

Manifest Tracking Number:	021296697JJK
Last Updated Date:	20210104
Shipped Date:	20191127
Received Date:	20191204
Manifest Status:	Corrected
Submission Type:	DataImage5Copy
Origin Type:	Service
Generator EPA ID:	CAL000407758
Generator Name:	Triview Glass
Generator Mail Street 1:	711 S STIMSON AVE
Generator Mail City:	CITY OF INDUSTRY
Generator Mail State:	CA
Generator Mail Zip:	91745
Generator Location Street 1:	711 S STIMSON AVE

TRIVIEW GLASS (Continued) **1024850307**

Generator Location City:	CITY OF INDUSTRY
Generator Location Zip:	91745
Generator Location State:	CA
Designated Facility EPA ID:	NVT330010000
Designated Facility Name:	Us Ecology Nevada, Inc
Designated Facility Mail Street 2:	PO BOX 578
Designated Facility Mail City:	BEATTY
Designated Facility Mail Zip:	89003
Designated Facility Mail State:	NV
Designated Facility Location Street 1:	HWY 95 11 MI S OF BEATTY
Designated Facility Location City:	BEATTY
Designated Facility Location Zip:	89003
Designated Facility Location State:	NV
Manifest Residue Indicator:	N
Rejection Indicator:	N

Manifest Tracking Number:	019216365JJK
Last Updated Date:	20181221
Shipped Date:	20181207
Received Date:	20181211
Manifest Status:	Signed
Submission Type:	DataImage5Copy
Origin Type:	Service
Generator EPA ID:	CAL000407758
Generator Name:	Triview Glass
Generator Mail Street 1:	711 S STIMSON AVE
Generator Mail City:	CITY OF INDUSTRY
Generator Mail State:	CA
Generator Mail Zip:	91745
Generator Location Street 1:	711 S STIMSON AVE
Generator Location City:	CITY OF INDUSTRY
Generator Location Zip:	91745
Generator Location State:	CA
Designated Facility EPA ID:	AZR000515924
Designated Facility Name:	Yuma Yes Waste Transfer Facility
Designated Facility Mail Street 2:	2730 E 13TH ST
Designated Facility Mail City:	YUMA
Designated Facility Mail Zip:	85365-1901
Designated Facility Mail State:	AZ
Designated Facility Location Street 1:	2730 E 13TH ST
Designated Facility Location City:	YUMA
Designated Facility Location Zip:	85365-1901
Designated Facility Location State:	AZ
Manifest Residue Indicator:	N
Rejection Indicator:	N

State Waste:

Manifest Tracking Number:	021286630JJK
Waste Line Number:	1
State Waste Code Owner:	CA
State Waste Code:	223
State Waste:	Unspecified oil-containing waste

Transporter:

Manifest Tracking Number:	021286630JJK
Transporter Line Number:	1

TRIVIEW GLASS (Continued) **1024850307**

Transporter EPA ID: CAR000175422
Transporter Name: Worldwide Recovery System Inc

Waste Line:
Manifest Tracking Number: 021286630JJK
Waste Line Number: 1
U.S. DOT Hazardous Indicator: N
Non-Hazardous Waste Description: NON RCRA HAZARDOUS WASTE, LIQUID (OILY WATER)
Number of Containers: 1
Container Type Code: DM
Container Type Description: Metal drums, barrels, kegs
Waste Quantity: 55
Quantity Unit of Measure Code: G
Quantity Unit of Measure Description: Gallons
Waste Quantity, in Tons: 0.2293578
Acute Waste Quantity, in Tons: 0
Non-Acute Waste Quantity, in Tons: 0.2293578
Waste Quantity, in Kilograms: 208.03441
Acute Waste Quantity, in Kilograms: 0
Non-Acute Waste Quantity, in Kilorgrams: 208.03441
Management Method Code: H141
Management Method Description: STORAGE, BULKING AND/OR TRANSFER OFF SITE
Waste Residue Indicator: N
Quantity Discrepancy Indicator: N
Waste Type Discrepancy Indicator: N
EPA Waste Indicator: N

Click this hyperlink while viewing on your computer to access
5 additional US EManifest: record(s) in the EDR Site Report.

J168 **LANSCO DIE CASTING INC** **HWTS** **S113001227**
NNW **711 S STIMSON AVE** **HAZNET** **N/A**
1/8-1/4 **CITY OF INDUSTRY, CA 91745** **CERS**
0.222 mi.
1173 ft. **Site 23 of 25 in cluster J**

Relative:
Lower
Actual:
334 ft.

HWTS:
Name: LANSCO DIE CASTING INC
Address: 711 S STIMSON AVE
City,State,Zip: CITY OF INDUSTRY, CA 91745
EPA ID: CAD059817064
Inactive Date: 06/30/2008
Create Date: 12/22/1982
Mailing Address: 711 S STIMSON AVE
Mailing City,State,Zip: CITY OF INDUSTRY, CA 917451627
Owner Name: LANSCO DIE CASTING, INC.
Owner Address: 711 S STIMSON AVE
Owner City,State,Zip: CITY OF INDUSTRY, CA 917450000
Contact Name: ANTHONY RUIZ, AGENT
Contact Address: 711 S STIMSON AVE
City,State,Zip: CITY OF INDUSTRY, CA 917451627
Facility Status: Inactive
Facility Type: PERMANENT
Category: FEDERAL
Latitude: 34.012703
Longitude: -117.954209

LANSCO DIE CASTING INC (Continued) **S113001227**

NAICS:

EPA ID:	CAD059817064
Create Date:	2002-03-14 16:36:26.000
NAICS Code:	331521
NAICS Description:	Aluminum Die-Casting Foundries
Issued EPA ID Date:	1982-12-22 00:00:00
Inactive Date:	2008-06-30 00:00:00
Facility Name:	LANSCO DIE CASTING INC
Facility Address:	711 S STIMSON AVE
Facility City:	CITY OF INDUSTRY
Facility State:	CA
Facility Zip:	917450000

HAZNET:

Name:	LANSCO DIE CASTING INC
Address:	711 S STIMSON AVE
City,State,Zip:	CITY OF INDUSTRY, CA 917450000
Contact:	ANTHONY RUIZ, AGENT
Telephone:	6269613441
Mailing Address:	711 S STIMSON AVE
Year:	2008
Gepaid:	CAD059817064
TSD EPA ID:	CAD008252405
CA Waste Code:	352 - Other organic solids
Disposal Method:	H141 - Storage, Bulking, And/Or Transfer Off Site--No Treatment/Reovery (H010-H129) Or (H131-H135)
Tons:	10.8034
Year:	2008
Gepaid:	CAD059817064
TSD EPA ID:	CAD008252405
CA Waste Code:	181 - Other inorganic solid waste
Disposal Method:	H141 - Storage, Bulking, And/Or Transfer Off Site--No Treatment/Reovery (H010-H129) Or (H131-H135)
Tons:	5.039
Year:	2008
Gepaid:	CAD059817064
TSD EPA ID:	CAD008252405
CA Waste Code:	214 - Unspecified solvent mixture
Disposal Method:	H061 - Fuel Blending Prior To Energy Recovery At Another Site
Tons:	2.2796
Year:	2008
Gepaid:	CAD059817064
TSD EPA ID:	CAD008252405
CA Waste Code:	331 - Off-specification, aged or surplus organics
Disposal Method:	H141 - Storage, Bulking, And/Or Transfer Off Site--No Treatment/Reovery (H010-H129) Or (H131-H135)
Tons:	0.0375
Year:	2008
Gepaid:	CAD059817064
TSD EPA ID:	CAD008252405

LANSCO DIE CASTING INC (Continued) **S113001227**

CA Waste Code:	512 - Other empty containers 30 gallons or more
Disposal Method:	H141 - Storage, Bulking, And/Or Transfer Off Site--No Treatment/Reovery (H010-H129) Or (H131-H135)
Tons:	1.1375
Year:	2008
Gepaid:	CAD059817064
TSD EPA ID:	CAD008252405
CA Waste Code:	214 - Unspecified solvent mixture
Disposal Method:	H141 - Storage, Bulking, And/Or Transfer Off Site--No Treatment/Reovery (H010-H129) Or (H131-H135)
Tons:	0.3
Year:	2008
Gepaid:	CAD059817064
TSD EPA ID:	CAD008252405
CA Waste Code:	133 - Aqueous solution with total organic residues 10 percent or more
Disposal Method:	H061 - Fuel Blending Prior To Energy Recovery At Another Site
Tons:	0.6255
Year:	2008
Gepaid:	CAD059817064
TSD EPA ID:	CAD008252405
CA Waste Code:	343 - Unspecified organic liquid mixture
Disposal Method:	H061 - Fuel Blending Prior To Energy Recovery At Another Site
Tons:	0.119
Year:	2008
Gepaid:	CAD059817064
TSD EPA ID:	AZR000501510
CA Waste Code:	223 - Unspecified oil-containing waste
Disposal Method:	H141 - Storage, Bulking, And/Or Transfer Off Site--No Treatment/Reovery (H010-H129) Or (H131-H135)
Tons:	66.303
Year:	2008
Gepaid:	CAD059817064
TSD EPA ID:	CAT080013352
CA Waste Code:	241 - Tank bottom waste
Disposal Method:	H039 - Other Recovery Of Reclamation For Reuse Including Acid Regeneration, Organics Recovery Ect
Tons:	38.781

Click this hyperlink while viewing on your computer to access
112 additional CA HAZNET: record(s) in the EDR Site Report.

Additional Information:

Year:	2008
Gen EPA ID:	CAD059817064
Shipment Date:	20080723
Creation Date:	9/12/2008 18:30:23
Receipt Date:	20080725
Manifest ID:	000802787FLE
Trans EPA ID:	CAT080016116
Trans Name:	NIETO AND SONS TRUCKING INC

LANSCO DIE CASTING INC (Continued) **S113001227**

TSDF EPA ID:	CAT080013352
Trans Name:	DEMENNO KERDOON
Waste Code Description:	241 - Tank bottom waste 251 Still bottoms with halogenated organics
Meth Code:	H039 - Other Recovery Of Reclamation For Reuse Including Acid Regeneration, Organics Recovery Ect
Quantity Tons:	13.761
Waste Quantity:	3300
Quantity Unit:	G
Shipment Date:	20080702
Creation Date:	1/5/2009 11:03:16
Receipt Date:	20080702
Manifest ID:	004847095JJK
Trans EPA ID:	CAR000172460
Trans Name:	ENVIRONMENTAL LOGISTICS INC
TSDF EPA ID:	CAD982444481
Trans Name:	FILTER RECYCLING SERVICES INC
Waste Code Description:	611 - Contaminated soil from site clean-ups
Meth Code:	- Not reported
Quantity Tons:	0.44
Waste Quantity:	880
Quantity Unit:	P
Shipment Date:	20080701
Creation Date:	8/25/2008 18:30:17
Receipt Date:	20080701
Manifest ID:	000802672FLE
Trans EPA ID:	CAT080016116
Trans Name:	NIETO AND SONS TRUCKING INC
TSDF EPA ID:	CAT080013352
Trans Name:	DEMENNO KERDOON
Waste Code Description:	241 - Tank bottom waste 251 Still bottoms with halogenated organics
Meth Code:	H039 - Other Recovery Of Reclamation For Reuse Including Acid Regeneration, Organics Recovery Ect
Quantity Tons:	15.012
Waste Quantity:	3600
Quantity Unit:	G
Shipment Date:	20080623
Creation Date:	8/8/2008 18:30:29
Receipt Date:	20080623
Manifest ID:	003950942JJK
Trans EPA ID:	CAR000121731
Trans Name:	WBR TRANSPORTATION
TSDF EPA ID:	CAR000157206
Trans Name:	WESTERN ENVIRONMENTAL
Waste Code Description:	352 - Other organic solids
Meth Code:	- Not reported
Quantity Tons:	15
Waste Quantity:	15
Quantity Unit:	T
Shipment Date:	20080520
Creation Date:	9/4/2008 18:30:23
Receipt Date:	20080521
Manifest ID:	000802616FLE
Trans EPA ID:	CAT080016116

LANSCO DIE CASTING INC (Continued) **S113001227**

Trans Name:	NIETO AND SONS TRUCKING INC
TSDF EPA ID:	CAT080013352
Trans Name:	DEMENNO KERDOON
Waste Code Description:	241 - Tank bottom waste 251 Still bottoms with halogenated organics
Meth Code:	H039 - Other Recovery Of Reclamation For Reuse Including Acid Regeneration, Organics Recovery Ect
Quantity Tons:	10.008
Waste Quantity:	2400
Quantity Unit:	G
Shipment Date:	20080516
Creation Date:	10/13/2008 18:30:40
Receipt Date:	20080516
Manifest ID:	000575111JJK
Trans EPA ID:	CAD008252405
Trans Name:	PACIFIC COAST LACQUER
TSDF EPA ID:	CAD008252405
Trans Name:	PACIFIC RESOURCE RECOVERY
Waste Code Description:	352 - Other organic solids
Meth Code:	H141 - Storage, Bulking, And/Or Transfer Off Site--No Treatment/Reovery (H010-H129) Or (H131-H135)
Quantity Tons:	0.075
Waste Quantity:	150
Quantity Unit:	P
Shipment Date:	20080516
Creation Date:	10/13/2008 18:30:40
Receipt Date:	20080516
Manifest ID:	000575110JJK
Trans EPA ID:	CAD008252405
Trans Name:	PACIFIC COAST LACQUER
TSDF EPA ID:	CAD008252405
Trans Name:	PACIFIC RESOURCE RECOVERY
Waste Code Description:	181 - Other inorganic solid waste Organics
Meth Code:	H141 - Storage, Bulking, And/Or Transfer Off Site--No Treatment/Reovery (H010-H129) Or (H131-H135)
Quantity Tons:	0.0225
Waste Quantity:	45
Quantity Unit:	P
Shipment Date:	20080516
Creation Date:	10/13/2008 18:30:40
Receipt Date:	20080516
Manifest ID:	000575110JJK
Trans EPA ID:	CAD008252405
Trans Name:	PACIFIC COAST LACQUER
TSDF EPA ID:	CAD008252405
Trans Name:	PACIFIC RESOURCE RECOVERY
Waste Code Description:	352 - Other organic solids
Meth Code:	H141 - Storage, Bulking, And/Or Transfer Off Site--No Treatment/Reovery (H010-H129) Or (H131-H135)
Quantity Tons:	0.45
Waste Quantity:	900
Quantity Unit:	P
Shipment Date:	20080409
Creation Date:	9/12/2008 18:30:16

LANSCO DIE CASTING INC (Continued) **S113001227**

Receipt Date:	20080409
Manifest ID:	000575009JJK
Trans EPA ID:	CAD008252405
Trans Name:	PACIFIC COAST LACQUER
TSDF EPA ID:	CAD008252405
Trans Name:	PACIFIC RESOURCE RECOVERY
Waste Code Description:	352 - Other organic solids
Meth Code:	H141 - Storage, Bulking, And/Or Transfer Off Site--No Treatment/Reovery (H010-H129) Or (H131-H135)
Quantity Tons:	1.5
Waste Quantity:	3000
Quantity Unit:	P
Shipment Date:	20080408
Creation Date:	8/29/2008 18:30:08
Receipt Date:	20080408
Manifest ID:	000575024JJK
Trans EPA ID:	CAD008252405
Trans Name:	PACIFIC COAST LACQUER
TSDF EPA ID:	CAD008252405
Trans Name:	PACIFIC RESOURCE RECOVERY
Waste Code Description:	343 - Unspecified organic liquid mixture
Meth Code:	H061 - Fuel Blending Prior To Energy Recovery At Another Site
Quantity Tons:	0.119
Waste Quantity:	35
Quantity Unit:	G

Additional Information:

Year:	2007
Gen EPA ID:	CAD059817064
Shipment Date:	20071029
Creation Date:	3/18/2008 18:30:19
Receipt Date:	20071029
Manifest ID:	001033330FLE
Trans EPA ID:	CAD980585293
Trans Name:	INDUSTRIAL WASTE UTILIZATION INC
TSDF EPA ID:	AZR000501510
Trans Name:	AA SYDCOL LLC
Waste Code Description:	223 - Unspecified oil-containing waste
Meth Code:	H141 - Storage, Bulking, And/Or Transfer Off Site--No Treatment/Reovery (H010-H129) Or (H131-H135)
Quantity Tons:	20.85
Waste Quantity:	5000
Quantity Unit:	G
Shipment Date:	20071002
Creation Date:	3/11/2008 18:30:17
Receipt Date:	20071003
Manifest ID:	001033061FLE
Trans EPA ID:	CAD980585293
Trans Name:	INDUSTRIAL WASTE UTILIZATION INC
TSDF EPA ID:	AZR000501510
Trans Name:	AA SYDCOL LLC
Waste Code Description:	223 - Unspecified oil-containing waste
Meth Code:	H141 - Storage, Bulking, And/Or Transfer Off Site--No Treatment/Reovery (H010-H129) Or (H131-H135)

LANSCO DIE CASTING INC (Continued) **S113001227**

Quantity Tons:	20.85
Waste Quantity:	5000
Quantity Unit:	G
Shipment Date:	20070911
Creation Date:	3/4/2008 18:30:55
Receipt Date:	20070911
Manifest ID:	000550359FLE
Trans EPA ID:	CAD980585293
Trans Name:	INDUSTRIAL WASTE UTILIZATION INC
TSDF EPA ID:	AZR000501510
Trans Name:	AA SYDCOL LLC
Waste Code Description:	223 - Unspecified oil-containing waste
Meth Code:	H141 - Storage, Bulking, And/Or Transfer Off Site--No Treatment/Reovery (H010-H129) Or (H131-H135)
Quantity Tons:	20.85
Waste Quantity:	5000
Quantity Unit:	G
Shipment Date:	20070817
Creation Date:	3/4/2008 18:30:21
Receipt Date:	20070820
Manifest ID:	000550183FLE
Trans EPA ID:	CAD980585293
Trans Name:	INDUSTRIAL WASTE UTILIZATION INC
TSDF EPA ID:	AZR000501510
Trans Name:	AA SYDCOL LLC
Waste Code Description:	223 - Unspecified oil-containing waste
Meth Code:	H141 - Storage, Bulking, And/Or Transfer Off Site--No Treatment/Reovery (H010-H129) Or (H131-H135)
Quantity Tons:	20.85
Waste Quantity:	5000
Quantity Unit:	G
Shipment Date:	20070709
Creation Date:	2/4/2008 18:30:39
Receipt Date:	20070716
Manifest ID:	000990804FLE
Trans EPA ID:	CAD980585293
Trans Name:	INDUSTRIAL WASTE UTILIZATION INC
TSDF EPA ID:	AZR000501510
Trans Name:	AA SYDCOL LLC
Waste Code Description:	223 - Unspecified oil-containing waste
Meth Code:	H141 - Storage, Bulking, And/Or Transfer Off Site--No Treatment/Reovery (H010-H129) Or (H131-H135)
Quantity Tons:	20.85
Waste Quantity:	5000
Quantity Unit:	G
Shipment Date:	20070703
Creation Date:	2/4/2008 18:30:39
Receipt Date:	20070710
Manifest ID:	000990790FLE
Trans EPA ID:	CAD980585293
Trans Name:	INDUSTRIAL WASTE UTILIZATION INC
TSDF EPA ID:	AZR000501510
Trans Name:	AA SYDCOL LLC

LANSCO DIE CASTING INC (Continued) **S113001227**

Waste Code Description:	223 - Unspecified oil-containing waste
Meth Code:	H141 - Storage, Bulking, And/Or Transfer Off Site--No Treatment/Reovery (H010-H129) Or (H131-H135)
Quantity Tons:	20.85
Waste Quantity:	5000
Quantity Unit:	G
Shipment Date:	20070607
Creation Date:	12/28/2007 18:30:06
Receipt Date:	20070608
Manifest ID:	000990513FLE
Trans EPA ID:	CAD980585293
Trans Name:	INDUSTRIAL WASTE UTILIZATION INC
TSDF EPA ID:	AZR000501510
Trans Name:	AA SYDCOL LLC
Waste Code Description:	223 - Unspecified oil-containing waste
Meth Code:	H141 - Storage, Bulking, And/Or Transfer Off Site--No Treatment/Reovery (H010-H129) Or (H131-H135)
Quantity Tons:	20.85
Waste Quantity:	5000
Quantity Unit:	G
Shipment Date:	20070420
Creation Date:	12/10/2007 18:30:41
Receipt Date:	20070502
Manifest ID:	000940707FLE
Trans EPA ID:	CAD980585293
Trans Name:	INDUSTRIAL WASTE UTILIZATION INC
TSDF EPA ID:	AZR000501510
Trans Name:	AA SYDCOL LLC
Waste Code Description:	223 - Unspecified oil-containing waste
Meth Code:	H141 - Storage, Bulking, And/Or Transfer Off Site--No Treatment/Reovery (H010-H129) Or (H131-H135)
Quantity Tons:	20.85
Waste Quantity:	5000
Quantity Unit:	G
Shipment Date:	20070327
Creation Date:	8/23/2007 18:30:20
Receipt Date:	20070327
Manifest ID:	000457023JJK
Trans EPA ID:	CAD982444481
Trans Name:	FILTER RECYCLING SERVICES INC
TSDF EPA ID:	CAD982444481
Trans Name:	FILTER RECYCLING SERVICES INC
Waste Code Description:	135 - Unspecified aqueous solution
Meth Code:	H141 - Storage, Bulking, And/Or Transfer Off Site--No Treatment/Reovery (H010-H129) Or (H131-H135)
Quantity Tons:	21
Waste Quantity:	5000
Quantity Unit:	G
Shipment Date:	20070212
Creation Date:	10/8/2007 18:30:25
Receipt Date:	20070213
Manifest ID:	000894416FLE
Trans EPA ID:	CAD980585293

LANSCO DIE CASTING INC (Continued) **S113001227**

Trans Name:	INDUSTRIAL WASTE UTILIZATION INC
TSDF EPA ID:	AZR000501510
Trans Name:	AA SYDCOL LLC
Waste Code Description:	223 - Unspecified oil-containing waste
Meth Code:	H141 - Storage, Bulking, And/Or Transfer Off Site--No Treatment/Reovery (H010-H129) Or (H131-H135)
Quantity Tons:	20.85
Waste Quantity:	5000
Quantity Unit:	G

Additional Information:

Year:	2006
Gen EPA ID:	CAD059817064
Shipment Date:	20061103
Creation Date:	3/30/2007 13:32:41
Receipt Date:	20061103
Manifest ID:	000416706JJK
Trans EPA ID:	CAR000053405
Trans Name:	ISLAND ENVIRONMENTAL SERVICES
TSDF EPA ID:	CAT080013352
Trans Name:	DEMENNO/KERDOON
Waste Code Description:	221 - Waste oil and mixed oil
Meth Code:	H135 - Discharge To Sewer/Potw Or Npdes(With Prior Storage--With Or Without Treatment)
Quantity Tons:	19
Waste Quantity:	5000
Quantity Unit:	G
Shipment Date:	20061009
Creation Date:	4/19/2007 18:30:43
Receipt Date:	20061010
Manifest ID:	000073949GBF
Trans EPA ID:	CAD982488470
Trans Name:	SWIFT OIL & VACUUM INC
TSDF EPA ID:	CAD099452708
Trans Name:	INDUSTRIAL SERVICE OIL CO INC
Waste Code Description:	221 - Waste oil and mixed oil
Meth Code:	H039 - Other Recovery Of Reclamation For Reuse Including Acid Regeneration, Organics Recovery Ect
Quantity Tons:	2.66
Waste Quantity:	700
Quantity Unit:	G
Shipment Date:	20061006
Creation Date:	4/19/2007 18:31:07
Receipt Date:	20061006
Manifest ID:	000416601JJK
Trans EPA ID:	CAR000053405
Trans Name:	ISLAND ENVIRONMENTAL SERVICES
TSDF EPA ID:	CAT080013352
Trans Name:	DEMENNO/KERDOON
Waste Code Description:	221 - Waste oil and mixed oil
Meth Code:	H135 - Discharge To Sewer/Potw Or Npdes(With Prior Storage--With Or Without Treatment)
Quantity Tons:	18.24
Waste Quantity:	4800

LANSCO DIE CASTING INC (Continued) **S113001227**

Quantity Unit:	G
Shipment Date:	20060912
Creation Date:	3/30/2007 13:31:23
Receipt Date:	20060912
Manifest ID:	000420927JJK
Trans EPA ID:	CAD072953771
Trans Name:	UNITED PUMPING SERVICE INC
TSDF EPA ID:	CAT080013352
Trans Name:	DEMENNO KERDOON
Waste Code Description:	221 - Waste oil and mixed oil
Meth Code:	H135 - Discharge To Sewer/Potw Or Npdes(With Prior Storage--With Or Without Treatment)
Quantity Tons:	19
Waste Quantity:	5000
Quantity Unit:	G
Shipment Date:	20060724
Creation Date:	9/27/2006 18:36:37
Receipt Date:	20060724
Manifest ID:	24664571
Trans EPA ID:	CAR000111583
Trans Name:	SOS ECOLOGY MANAGEMENT
TSDF EPA ID:	CAD097030993
Trans Name:	US FILTER RECOVERY SERVICES
Waste Code Description:	181 - Other inorganic solid waste Organics
RCRA Code:	D007
Meth Code:	H01 - Transfer Station
Quantity Tons:	1
Waste Quantity:	2000
Quantity Unit:	P
Shipment Date:	20060724
Creation Date:	9/27/2006 18:36:37
Receipt Date:	20060724
Manifest ID:	24664571
Trans EPA ID:	CAR000111583
Trans Name:	SOS ECOLOGY MANAGEMENT
TSDF EPA ID:	CAD097030993
Trans Name:	US FILTER RECOVERY SERVICES
Waste Code Description:	352 - Other organic solids
Meth Code:	H01 - Transfer Station
Quantity Tons:	0.15
Waste Quantity:	300
Quantity Unit:	P
Shipment Date:	20060724
Creation Date:	9/27/2006 18:36:37
Receipt Date:	20060724
Manifest ID:	24664571
Trans EPA ID:	CAR000111583
Trans Name:	SOS ECOLOGY MANAGEMENT
TSDF EPA ID:	CAD097030993
Trans Name:	US FILTER RECOVERY SERVICES
Waste Code Description:	181 - Other inorganic solid waste Organics
Meth Code:	H01 - Transfer Station
Quantity Tons:	0.15

LANSCO DIE CASTING INC (Continued) **S113001227**

Waste Quantity:	300
Quantity Unit:	P
Shipment Date:	20060713
Creation Date:	9/13/2006 18:31:19
Receipt Date:	20060713
Manifest ID:	25119320
Trans EPA ID:	CAD982488470
Trans Name:	SWIFT OIL VACUUM INC
TSDF EPA ID:	CAD099452708
Trans Name:	INDUSTRIAL SERVICE OIL CO INC
TSDF Alt EPA ID:	CAD099452708
Waste Code Description:	221 - Waste oil and mixed oil
Meth Code:	R01 - Recycler
Quantity Tons:	4.788
Waste Quantity:	1260
Quantity Unit:	G
Shipment Date:	20060419
Creation Date:	8/4/2006 18:31:20
Receipt Date:	20060419
Manifest ID:	24849265
Trans EPA ID:	CAR000053405
Trans Name:	ISLAND ENVIRONMENTAL SERVICES
TSDF EPA ID:	CAT080013352
Trans Name:	DEMENNO KERDOON
TSDF Alt EPA ID:	CAT080013352
Waste Code Description:	222 - Oil/water separation sludge
Meth Code:	R01 - Recycler
Quantity Tons:	12.0096
Waste Quantity:	2880
Quantity Unit:	G
Shipment Date:	20060327
Creation Date:	7/27/2006 18:37:42
Receipt Date:	20060327
Manifest ID:	24664467
Trans EPA ID:	CAR000111583
Trans Name:	SOS ECOLOGY MANAGEMENT
TSDF EPA ID:	CAD097030993
Trans Name:	US FILTER RECOVERY SERVICES
Waste Code Description:	181 - Other inorganic solid waste Organics
Meth Code:	D80 - Disposal, Land Fill
Quantity Tons:	0.1
Waste Quantity:	200
Quantity Unit:	P

Additional Information:

Year:	2005
Gen EPA ID:	CAD059817064
Shipment Date:	20051028
Creation Date:	1/2/2007 18:30:32
Receipt Date:	20051101
Manifest ID:	24031548
Trans EPA ID:	CAR000111583
Trans Name:	SOS ECOLOGY MANAGEMENT

LANSCO DIE CASTING INC (Continued) **S113001227**

TSDF EPA ID:	CAT080033681
Trans Name:	DK ENVIRONMENTAL
TSDF Alt EPA ID:	CAT080033681
Waste Code Description:	181 - Other inorganic solid waste Organics
Meth Code:	D80 - Disposal, Land Fill
Quantity Tons:	0.5
Waste Quantity:	1000
Quantity Unit:	P
Shipment Date:	20051028
Creation Date:	1/2/2007 18:30:32
Receipt Date:	20051101
Manifest ID:	24031548
Trans EPA ID:	CAR000111583
Trans Name:	SOS ECOLOGY MANAGEMENT
TSDF EPA ID:	CAT080033681
Trans Name:	DK ENVIRONMENTAL
TSDF Alt EPA ID:	CAT080033681
Waste Code Description:	181 - Other inorganic solid waste Organics
RCRA Code:	D007
Meth Code:	D80 - Disposal, Land Fill
Quantity Tons:	0.0075
Waste Quantity:	15
Quantity Unit:	P
Shipment Date:	20051028
Creation Date:	1/2/2007 18:30:32
Receipt Date:	20051101
Manifest ID:	24031548
Trans EPA ID:	CAR000111583
Trans Name:	SOS ECOLOGY MANAGEMENT
TSDF EPA ID:	CAT080033681
Trans Name:	DK ENVIRONMENTAL
TSDF Alt EPA ID:	CAT080033681
Waste Code Description:	792 - Not reported
RCRA Code:	D002
Meth Code:	R01 - Recycler
Quantity Tons:	0.05004
Waste Quantity:	12
Quantity Unit:	G
Shipment Date:	20051028
Creation Date:	1/2/2007 18:30:32
Receipt Date:	20051101
Manifest ID:	24031548
Trans EPA ID:	CAR000111583
Trans Name:	SOS ECOLOGY MANAGEMENT
TSDF EPA ID:	CAT080033681
Trans Name:	DK ENVIRONMENTAL
TSDF Alt EPA ID:	CAT080033681
Waste Code Description:	352 - Other organic solids
Meth Code:	D80 - Disposal, Land Fill
Quantity Tons:	0.1
Waste Quantity:	200
Quantity Unit:	P
Shipment Date:	20051021

LANSCO DIE CASTING INC (Continued) **S113001227**

Creation Date:	12/22/2006 18:30:28
Receipt Date:	20051021
Manifest ID:	24031533
Trans EPA ID:	CAR000111583
Trans Name:	SOS ECOLOGY MANAGEMENT
TSDF EPA ID:	CAT080033681
Trans Name:	DK ENVIRONMENTAL
TSDF Alt EPA ID:	CAT080033681
Waste Code Description:	352 - Other organic solids
Meth Code:	D80 - Disposal, Land Fill
Quantity Tons:	0.6
Waste Quantity:	1200
Quantity Unit:	P
Shipment Date:	20051021
Creation Date:	12/22/2006 18:30:28
Receipt Date:	20051021
Manifest ID:	24031533
Trans EPA ID:	CAR000111583
Trans Name:	SOS ECOLOGY MANAGEMENT
TSDF EPA ID:	CAT080033681
Trans Name:	DK ENVIRONMENTAL
TSDF Alt EPA ID:	CAT080033681
Waste Code Description:	181 - Other inorganic solid waste Organics
RCRA Code:	D007
Meth Code:	D80 - Disposal, Land Fill
Quantity Tons:	1.5
Waste Quantity:	3000
Quantity Unit:	P
Shipment Date:	20050929
Creation Date:	8/23/2006 18:35:03
Receipt Date:	20050929
Manifest ID:	24882109
Trans EPA ID:	CAR000053405
Trans Name:	ISLAND ENVIRONMENTAL SERVICES
TSDF EPA ID:	CAT080013352
Trans Name:	DEMENNO/KERDOON
TSDF Alt EPA ID:	CAT080013352
Waste Code Description:	221 - Waste oil and mixed oil
Meth Code:	R01 - Recycler
Quantity Tons:	12.16
Waste Quantity:	3200
Quantity Unit:	G
Shipment Date:	20050928
Creation Date:	3/10/2006 10:49:15
Receipt Date:	20050928
Manifest ID:	24432883
Trans EPA ID:	CAD982488470
Trans Name:	SWIFT OIL & VACUUM INC
TSDF EPA ID:	CAD099452708
Trans Name:	INDUSTRIAL SERVICE OIL CO INC
TSDF Alt EPA ID:	CAD099452708
Waste Code Description:	221 - Waste oil and mixed oil
Meth Code:	R01 - Recycler
Quantity Tons:	3.42

LANSCO DIE CASTING INC (Continued) **S113001227**

Waste Quantity:	900
Quantity Unit:	G
Shipment Date:	20050606
Creation Date:	8/17/2005 18:33:44
Receipt Date:	20050606
Manifest ID:	24146287
Trans EPA ID:	CAR000053405
Trans Name:	ISLAND ENVIRONMENTAL SERVICES
TSDF EPA ID:	CAT080013352
Trans Name:	DEMENNO/KERDOON
TSDF Alt EPA ID:	CAT080013352
Waste Code Description:	221 - Waste oil and mixed oil
RCRA Code:	NONE
Meth Code:	R01 - Recycler
Quantity Tons:	19
Waste Quantity:	5000
Quantity Unit:	G
Shipment Date:	20050531
Creation Date:	8/17/2005 18:32:04
Receipt Date:	20050531
Manifest ID:	24432366
Trans EPA ID:	CAD982488470
Trans Name:	SWIFT OIL & VACUUM INC
TSDF EPA ID:	CAD099452708
Trans Name:	INDUSTRIAL SERVICE OIL CO INC
TSDF Alt EPA ID:	CAD099452708
Waste Code Description:	221 - Waste oil and mixed oil
Meth Code:	R01 - Recycler
Quantity Tons:	4.18
Waste Quantity:	1100
Quantity Unit:	G

Additional Information:

Year:	2004
Gen EPA ID:	CAD059817064
Shipment Date:	20040929
Creation Date:	3/16/2007 18:31:12
Receipt Date:	20040929
Manifest ID:	24090168
Trans EPA ID:	CAD982488470
Trans Name:	SWIFT OIL & VACUUM INC
TSDF EPA ID:	CAD099452708
Trans Name:	INDUSTRIAL SERVICE OIL CO INC
TSDF Alt EPA ID:	CAD099452708
Waste Code Description:	221 - Waste oil and mixed oil
Meth Code:	- Not reported
Quantity Tons:	2.09
Waste Quantity:	550
Quantity Unit:	G
Shipment Date:	20040706
Creation Date:	11/1/2004 12:36:11
Receipt Date:	20040706
Manifest ID:	23394619

LANSCO DIE CASTING INC (Continued) **S113001227**

Trans EPA ID:	CAD982488470
Trans Name:	SWIFT OIL & VACUUM INC
TSDF EPA ID:	CAD099452708
Trans Name:	INDUSTRIAL SERVICE OIL CO INC
TSDF Alt EPA ID:	CAD099452708
Waste Code Description:	221 - Waste oil and mixed oil
Meth Code:	- Not reported
Quantity Tons:	3.42
Waste Quantity:	900
Quantity Unit:	G

Shipment Date:	20040429
Creation Date:	10/14/2004 7:49:48
Receipt Date:	20040429
Manifest ID:	23394351
Trans EPA ID:	CAD982488470
Trans Name:	SWIFT OIL & VACUUM INC
TSDF EPA ID:	CAD099452708
Trans Name:	INDUSTRIAL SERVICE OIL CO INC
TSDF Alt EPA ID:	CAD099452708
Waste Code Description:	221 - Waste oil and mixed oil
Meth Code:	- Not reported
Quantity Tons:	3.99
Waste Quantity:	1050
Quantity Unit:	G

Shipment Date:	20040213
Creation Date:	8/20/2004 9:31:41
Receipt Date:	20040216
Manifest ID:	22092957
Trans EPA ID:	CAD982488470
Trans Name:	SWIFT OIL & VACUUM INC
TSDF EPA ID:	CAD099452708
Trans Name:	INDUSTRIAL SERVICE OIL CO INC
TSDF Alt EPA ID:	CAD099452708
Waste Code Description:	221 - Waste oil and mixed oil
Meth Code:	R01 - Recycler
Quantity Tons:	4.199
Waste Quantity:	1105
Quantity Unit:	G

Additional Information:

Year:	2003
Gen EPA ID:	CAD059817064

Shipment Date:	20031219
Creation Date:	8/12/2004 8:09:46
Receipt Date:	20031219
Manifest ID:	23542810
Trans EPA ID:	CAL000207677
Trans Name:	JCPE ENTERPRISES
TSDF EPA ID:	CAT080013352
Trans Name:	DEMENNO KERDOON
TSDF Alt EPA ID:	CAT080013352
Waste Code Description:	221 - Waste oil and mixed oil
Meth Code:	R01 - Recycler
Quantity Tons:	7.6

LANSCO DIE CASTING INC (Continued) **S113001227**

Waste Quantity:	2000
Quantity Unit:	G
Shipment Date:	20031110
Creation Date:	8/5/2004 10:07:02
Receipt Date:	20031111
Manifest ID:	23006858
Trans EPA ID:	CAD982488470
Trans Name:	SWIFT OIL & VACUUM INC
TSDF EPA ID:	CAD099452708
Trans Name:	INDUSTRIAL SERVICE OIL CO INC
TSDF Alt EPA ID:	CAD099452708
Waste Code Description:	221 - Waste oil and mixed oil
Meth Code:	R01 - Recycler
Quantity Tons:	3.306
Waste Quantity:	870
Quantity Unit:	G
Shipment Date:	20030905
Creation Date:	8/2/2004 9:36:58
Receipt Date:	20030908
Manifest ID:	23002966
Trans EPA ID:	CAD982488470
TSDF EPA ID:	CAD099452708
TSDF Alt EPA ID:	CAD099452708
Waste Code Description:	221 - Waste oil and mixed oil
Meth Code:	R01 - Recycler
Quantity Tons:	4.18
Waste Quantity:	1100
Quantity Unit:	G
Shipment Date:	20030701
Creation Date:	7/22/2004 8:36:14
Receipt Date:	20030701
Manifest ID:	22697491
Trans EPA ID:	CAD982488470
TSDF EPA ID:	CAD099452708
TSDF Alt EPA ID:	CAD099452708
Waste Code Description:	221 - Waste oil and mixed oil
Meth Code:	R01 - Recycler
Quantity Tons:	3.8
Waste Quantity:	1000
Quantity Unit:	G
Shipment Date:	20030410
Creation Date:	7/12/2003 18:31:23
Receipt Date:	20030410
Manifest ID:	22693957
Trans EPA ID:	CAD982488470
TSDF EPA ID:	CAD099452708
TSDF Alt EPA ID:	CAD099452708
Waste Code Description:	221 - Waste oil and mixed oil
Meth Code:	R01 - Recycler
Quantity Tons:	2.66
Waste Quantity:	700
Quantity Unit:	G

LANSCO DIE CASTING INC (Continued) **S113001227**

Shipment Date:	20030217
Creation Date:	5/18/2003 14:34:25
Receipt Date:	20030217
Manifest ID:	22555134
Trans EPA ID:	CAD982444481
TSDF EPA ID:	CAD982444481
TSDF Alt EPA ID:	CAD982444481
Waste Code Description:	352 - Other organic solids
Meth Code:	H01 - Transfer Station
Quantity Tons:	0.75
Waste Quantity:	1500
Quantity Unit:	P

Shipment Date:	20030130
Creation Date:	5/18/2003 14:28:17
Receipt Date:	20030131
Manifest ID:	22554812
Trans EPA ID:	CAD982444481
TSDF EPA ID:	CAD982444481
TSDF Alt EPA ID:	CAD982444481
Waste Code Description:	352 - Other organic solids
Meth Code:	H01 - Transfer Station
Quantity Tons:	1.25
Waste Quantity:	2500
Quantity Unit:	P

Additional Information:

Year:	2002
Gen EPA ID:	CAD059817064

Shipment Date:	20021009
Creation Date:	2/11/2003 18:31:24
Receipt Date:	20021010
Manifest ID:	21044106
Trans EPA ID:	CAD982488470
TSDF EPA ID:	CAD099452708
Waste Code Description:	221 - Waste oil and mixed oil
Meth Code:	R01 - Recycler
Quantity Tons:	3.8
Waste Quantity:	1000
Quantity Unit:	G

Shipment Date:	20021002
Creation Date:	2/10/2003 18:31:16
Receipt Date:	20021002
Manifest ID:	21201193
Trans EPA ID:	CAL000207677
TSDF EPA ID:	CAT080013352
Waste Code Description:	221 - Waste oil and mixed oil
Meth Code:	R01 - Recycler
Quantity Tons:	7.6
Waste Quantity:	2000
Quantity Unit:	G

Additional Information:

Year:	2001

LANSCO DIE CASTING INC (Continued) **S113001227**

Gen EPA ID:	CAD059817064
Shipment Date:	20011119
Creation Date:	2/20/2002 0:00:00
Receipt Date:	20011119
Manifest ID:	99120071
Trans EPA ID:	CAL000207677
TSDF EPA ID:	CAT080013352
TSDF Alt EPA ID:	CAT080013352
Waste Code Description:	221 - Waste oil and mixed oil
Meth Code:	R01 - Recycler
Quantity Tons:	6.08
Waste Quantity:	1600
Quantity Unit:	G
Shipment Date:	20010430
Creation Date:	7/30/2001 0:00:00
Receipt Date:	20010503
Manifest ID:	20482248
Trans EPA ID:	CAD982488470
TSDF EPA ID:	CAD099452708
TSDF Alt EPA ID:	CAD099452708
Waste Code Description:	221 - Waste oil and mixed oil
Meth Code:	R01 - Recycler
Quantity Tons:	4.56
Waste Quantity:	1200
Quantity Unit:	G

Additional Information:

Year:	2000
Gen EPA ID:	CAD059817064
Shipment Date:	20001016
Creation Date:	12/13/2000 0:00:00
Receipt Date:	20001020
Manifest ID:	20395739
Trans EPA ID:	CAD072953771
TSDF EPA ID:	CAD088504881
Waste Code Description:	352 - Other organic solids
Meth Code:	H01 - Transfer Station
Quantity Tons:	2.5284
Waste Quantity:	3
Quantity Unit:	Y
Shipment Date:	20000908
Creation Date:	11/14/2000 0:00:00
Receipt Date:	20000908
Manifest ID:	99388376
Trans EPA ID:	CAD982488470
TSDF EPA ID:	CAD099452708
TSDF Alt EPA ID:	CAD099452708
Waste Code Description:	221 - Waste oil and mixed oil
Meth Code:	R01 - Recycler
Quantity Tons:	7.6
Waste Quantity:	2000
Quantity Unit:	G

LANSCO DIE CASTING INC (Continued) **S113001227**

Shipment Date:	20000509
Creation Date:	6/21/2000 0:00:00
Receipt Date:	20000510
Manifest ID:	99388258
Trans EPA ID:	CAD982488470
TSDF EPA ID:	CAD099452708
TSDF Alt EPA ID:	CAD099452708
Waste Code Description:	221 - Waste oil and mixed oil
Meth Code:	R01 - Recycler
Quantity Tons:	3.04
Waste Quantity:	800
Quantity Unit:	G

Shipment Date:	20000424
Creation Date:	6/21/2000 0:00:00
Receipt Date:	20000426
Manifest ID:	99136405
Trans EPA ID:	CAD072953771
TSDF EPA ID:	CAD982444481
TSDF Alt EPA ID:	CAD982444481
Waste Code Description:	352 - Other organic solids
Meth Code:	H01 - Transfer Station
Quantity Tons:	8.428
Waste Quantity:	10
Quantity Unit:	Y

Shipment Date:	20000419
Creation Date:	6/21/2000 0:00:00
Receipt Date:	20000424
Manifest ID:	99136408
Trans EPA ID:	CAD072953771
TSDF EPA ID:	CAD982444481
TSDF Alt EPA ID:	CAD982444481
Waste Code Description:	221 - Waste oil and mixed oil
Meth Code:	H01 - Transfer Station
Quantity Tons:	1.235
Waste Quantity:	325
Quantity Unit:	G

Additional Information:

Year:	1999
Gen EPA ID:	CAD059817064

Shipment Date:	19991208
Creation Date:	2/1/2000 0:00:00
Receipt Date:	19991208
Manifest ID:	99388043
Trans EPA ID:	CAD982488470
TSDF EPA ID:	CAD099452708
TSDF Alt EPA ID:	CAD099452708
Waste Code Description:	221 - Waste oil and mixed oil
Meth Code:	R01 - Recycler
Quantity Tons:	6.08
Waste Quantity:	1600
Quantity Unit:	G

Shipment Date:	19990914

LANSCO DIE CASTING INC (Continued) **S113001227**

Creation Date:	10/27/1999 0:00:00
Receipt Date:	19990914
Manifest ID:	98492733
Trans EPA ID:	CAD982488470
TSDF EPA ID:	CAD099452708
TSDF Alt EPA ID:	CAD099452708
Waste Code Description:	221 - Waste oil and mixed oil
Meth Code:	R01 - Recycler
Quantity Tons:	2.28
Waste Quantity:	600
Quantity Unit:	G

Shipment Date:	19990614
Creation Date:	7/30/1999 0:00:00
Receipt Date:	19990614
Manifest ID:	98492615
Trans EPA ID:	CAD982488470
TSDF EPA ID:	CAD099452708
TSDF Alt EPA ID:	CAD099452708
Waste Code Description:	221 - Waste oil and mixed oil
Meth Code:	R01 - Recycler
Quantity Tons:	5.7
Waste Quantity:	1500
Quantity Unit:	G

Shipment Date:	19990208
Creation Date:	4/1/1999 0:00:00
Receipt Date:	19990208
Manifest ID:	98492464
Trans EPA ID:	CAD982488470
TSDF EPA ID:	CAD099452708
Waste Code Description:	221 - Waste oil and mixed oil
Meth Code:	R01 - Recycler
Quantity Tons:	5.7
Waste Quantity:	1500
Quantity Unit:	G

CERS:

Name:	LANSCO DIE CASTING INC
Address:	711 S STIMSON AVE
City,State,Zip:	CITY OF INDUSTRY, CA 91745-1690
Site ID:	476936
CERS ID:	110000477859
CERS Description:	US EPA Air Emission Inventory System (EIS)

Affiliation:

Affiliation Type Desc:	Public Contact
Entity Name:	ANTHONY RUIZ
Affiliation Phone:	,

J169 NNW 1/8-1/4 0.222 mi. 1173 ft. — **TRIVIEW GLASS INDUSTRIES, LLC**, **711 S STIMSON AVE**, **CITY OF INDUSTRY, CA 91745** — **HWTS** — **S124621458** / **N/A**

Site 24 of 25 in cluster J

Relative: Lower
Actual: 334 ft.

HWTS:

Name:	TRIVIEW GLASS INDUSTRIES, LLC
Address:	711 S STIMSON AVE
City,State,Zip:	CITY OF INDUSTRY, CA 91745
EPA ID:	CAC002741793
Inactive Date:	11/25/2013
Create Date:	08/26/2013
Mailing Address:	711 S STIMSON AVE
Mailing City,State,Zip:	CITY OF INDUSTRY, CA 917451627
Owner Name:	ALEXANDER KASTANUIK
Owner Address:	711 S STIMSON AVE
Owner City,State,Zip:	CITY OF INDUSTRY, CA 917451627
Contact Name:	MIGUEL BARRIENTOS
Contact Address:	711 S STIMSON AVE
City,State,Zip:	CITY OF INDUSTRY, CA 917451627
Facility Status:	Inactive
Facility Type:	TEMPORARY
Category:	STATE
Latitude:	34.012948
Longitude:	-117.954082

NAICS:

EPA ID:	CAC002741793
Create Date:	2013-08-26 15:05:59.460
NAICS Code:	23592
NAICS Description:	Glass and Glazing Contractors
Issued EPA ID Date:	2013-08-26 15:05:59.46000
Inactive Date:	2013-11-25 15:05:59.45000
Facility Name:	TRIVIEW GLASS INDUSTRIES, LLC
Facility Address:	711 S STIMSON AVE
Facility City:	CITY OF INDUSTRY
Facility State:	CA
Facility Zip:	917451627

J170 NNW 1/8-1/4 0.222 mi. 1173 ft. — **TALBERT ARCHITECTURAL PANELS & DOORS INC**, **711 S STIMSON AVENUE**, **CITY OF INDUSTRY, CA 91745** — **HWTS HAZNET NPDES CIWQS CERS** — **S123632953** / **N/A**

Site 25 of 25 in cluster J

Relative: Lower
Actual: 334 ft.

HWTS:

Name:	TRIVIEW GLASS
Address:	711 S STIMSON AVE
City,State,Zip:	CITY OF INDUSTRY, CA 91745
EPA ID:	CAL000407758
Inactive Date:	06/30/2020
Create Date:	06/16/2015
Mailing Address:	711 S STIMSON AVE
Mailing City,State,Zip:	CITY OF INDUSTRY, CA 91745
Owner Name:	ALEXANDER KASTANIUK
Owner Address:	711 S STIMSON AVE
Owner City,State,Zip:	CITY OF INDUSTRY, CA 91745
Contact Name:	MIGUEL BARRIENTOS

TALBERT ARCHITECTURAL PANELS & DOORS INC (Continued) **S123632953**

Contact Address:	711 S STIMSON AVE
City,State,Zip:	CITY OF INDUSTRY, CA 91745
Facility Status:	Inactive
Facility Type:	PERMANENT
Category:	STATE
Latitude:	34.01287925
Longitude:	-117.95410557

NAICS:

EPA ID:	CAL000407758
Create Date:	2015-06-16 13:19:12.600
NAICS Code:	327211
NAICS Description:	Flat Glass Manufacturing
Issued EPA ID Date:	2015-06-16 13:19:12.11300
Inactive Date:	2020-06-30 00:00:00
Facility Name:	TRIVIEW GLASS
Facility Address:	711 S STIMSON AVE
Facility City:	CITY OF INDUSTRY
Facility State:	CA
Facility Zip:	91745

HAZNET:

Name:	TRIVIEW GLASS
Address:	711 S STIMSON AVE
City,State,Zip:	CITY OF INDUSTRY, CA 91745
Contact:	MIGUEL BARRIENTOS
Telephone:	8004527745
Mailing Address:	711 S STIMSON AVE
Year:	2019
Gepaid:	CAL000407758
TSD EPA ID:	AZR000515924
CA Waste Code:	223 - Unspecified oil-containing waste
Disposal Method:	H141 - Storage, Bulking, And/Or Transfer Off Site--No Treatment/Reovery (H010-H129) Or (H131-H135)
Tons:	0.22935
Year:	2019
Gepaid:	CAL000407758
TSD EPA ID:	AZR000515924
CA Waste Code:	134 - Aqueous solution with total organic residues less than 10 percent
Disposal Method:	H141 - Storage, Bulking, And/Or Transfer Off Site--No Treatment/Reovery (H010-H129) Or (H131-H135)
Tons:	1.15500
Year:	2019
Gepaid:	CAL000407758
TSD EPA ID:	AZR000515924
CA Waste Code:	352 - Other organic solids
Disposal Method:	H141 - Storage, Bulking, And/Or Transfer Off Site--No Treatment/Reovery (H010-H129) Or (H131-H135)
Tons:	2.40000
Year:	2019
Gepaid:	CAL000407758

TALBERT ARCHITECTURAL PANELS & DOORS INC (Continued) **S123632953**

TSD EPA ID:	AZR000521146
CA Waste Code:	134 - Aqueous solution with total organic residues less than 10 percent
Disposal Method:	H141 - Storage, Bulking, And/Or Transfer Off Site--No Treatment/Reovery (H010-H129) Or (H131-H135)
Tons:	0.42000
Year:	2019
Gepaid:	CAL000407758
TSD EPA ID:	CAD044429835
CA Waste Code:	791 - Liquids with pH <= 2
Disposal Method:	H141 - Storage, Bulking, And/Or Transfer Off Site--No Treatment/Reovery (H010-H129) Or (H131-H135)
Tons:	0.07500
Year:	2019
Gepaid:	CAL000407758
TSD EPA ID:	CAD044429835
CA Waste Code:	331 - Off-specification, aged or surplus organics
Disposal Method:	H141 - Storage, Bulking, And/Or Transfer Off Site--No Treatment/Reovery (H010-H129) Or (H131-H135)
Tons:	0.15000
Year:	2019
Gepaid:	CAL000407758
TSD EPA ID:	AZR000521146
CA Waste Code:	352 - Other organic solids
Disposal Method:	H141 - Storage, Bulking, And/Or Transfer Off Site--No Treatment/Reovery (H010-H129) Or (H131-H135)
Tons:	6.01500
Year:	2019
Gepaid:	CAL000407758
TSD EPA ID:	CAD044429835
CA Waste Code:	232 - Pesticides and other waste associated with pesticide production
Disposal Method:	H141 - Storage, Bulking, And/Or Transfer Off Site--No Treatment/Reovery (H010-H129) Or (H131-H135)
Tons:	0.00750
Year:	2018
Gepaid:	CAL000407758
TSD EPA ID:	NVT330010000
CA Waste Code:	181 - Other inorganic solid waste
Disposal Method:	H132 - Landfill Or Surface Impoundment That Will Be Closed As Landfill(To Include On-Site Treatment And/Or Stabilization)
Tons:	5.00000
Year:	2018
Gepaid:	CAL000407758
TSD EPA ID:	AZR000515924
CA Waste Code:	352 - Other organic solids
Disposal Method:	H141 - Storage, Bulking, And/Or Transfer Off Site--No Treatment/Reovery (H010-H129) Or (H131-H135)
Tons:	3.75000

TALBERT ARCHITECTURAL PANELS & DOORS INC (Continued) **S123632953**

Click this hyperlink while viewing on your computer to access
7 additional CA HAZNET: record(s) in the EDR Site Report.

Additional Information:

Year:	2018
EM Manifest ID:	016092562JJK20170908_D_1
Shipment Date:	9/8/2017
Shipment Date:	9/8/2017
Receipt Date:	10/6/2017
Manifest Number:	016092562JJK
Generator EPA ID:	CAL000407758
Name:	TRIVIEW GLASS
Transporter 1 EPA ID:	CAR000183574
Transporter 2 EPA ID:	MNS000110924
TSDF EPA ID:	NVT330010000
TSDF Name:	US ECOLOGY
Waste Code Description:	- Not reported
Meth Code:	- Not reported

State:

Year:	2018
EM Manifest ID:	016092562JJK20170908_D_1
Generator EPA ID:	CAL000407758
Shipment Date:	2017-09-08
Manifest Number:	016092562JJK
Line Number:	1
Method Code:	H132
Quantity Tons:	0.75000
Quantity Waste:	1500.000000
Quantity Unit:	P
Number of Containers:	1
Type of Container:	NULL
Quantity Type:	NULL
State Code:	181

Year:	2018
EM Manifest ID:	016092645JJK20170626_D_1
Shipment Date:	6/26/2017
Shipment Date:	6/26/2017
Receipt Date:	7/7/2017
Manifest Number:	016092645JJK
Generator EPA ID:	CAL000407758
Name:	TRIVIEW GLASS
Transporter 1 EPA ID:	CAR000183574
Transporter 2 EPA ID:	MNS000110924
TSDF EPA ID:	NVT330010000
TSDF Name:	US ECOLOGY
Waste Code Description:	- Not reported
Meth Code:	- Not reported

State:

Year:	2018
EM Manifest ID:	016092645JJK20170626_D_1
Generator EPA ID:	CAL000407758
Shipment Date:	2017-06-26
Manifest Number:	016092645JJK

TALBERT ARCHITECTURAL PANELS & DOORS INC (Continued) **S123632953**

Line Number:	1
Method Code:	H132
Quantity Tons:	1.00000
Quantity Waste:	2000.000000
Quantity Unit:	P
Number of Containers:	1
Type of Container:	NULL
Quantity Type:	NULL
State Code:	181

Year:	2018
EM Manifest ID:	016092166JJK20170515_D_1
Shipment Date:	5/15/2017
Shipment Date:	5/15/2017
Receipt Date:	6/7/2017
Manifest Number:	016092166JJK
Generator EPA ID:	CAL000407758
Name:	TRIVIEW GLASS
Transporter 1 EPA ID:	CAR000183574
Transporter 2 EPA ID:	MNS000110924
TSDF EPA ID:	NVT330010000
TSDF Name:	US ECOLOGY
Waste Code Description:	- Not reported
Meth Code:	- Not reported

State:

Year:	2018
EM Manifest ID:	016092166JJK20170515_D_1
Generator EPA ID:	CAL000407758
Shipment Date:	2017-05-15
Manifest Number:	016092166JJK
Line Number:	1
Method Code:	H132
Quantity Tons:	3.37120
Quantity Waste:	4.000000
Quantity Unit:	Y
Number of Containers:	2
Type of Container:	NULL
Quantity Type:	NULL
State Code:	181

Year:	2018
EM Manifest ID:	016092755JJK20170407_D_1
Shipment Date:	4/7/2017
Shipment Date:	4/7/2017
Receipt Date:	4/15/2017
Manifest Number:	016092755JJK
Generator EPA ID:	CAL000407758
Name:	TRIEVIEW GLASS INDUSTRIES
Transporter 1 EPA ID:	CAR000183574
Transporter 2 EPA ID:	CAD980585293
TSDF EPA ID:	AZR000501510
TSDF Name:	AA SYDCOL LLC
Waste Code Description:	- Not reported
Meth Code:	- Not reported

TALBERT ARCHITECTURAL PANELS & DOORS INC (Continued) **S123632953**

State:

Year:	2018
EM Manifest ID:	016092755JJK20170407_D_1
Generator EPA ID:	CAL000407758
Shipment Date:	2017-04-07
Manifest Number:	016092755JJK
Line Number:	1
Method Code:	H141
Quantity Tons:	1.00000
Quantity Waste:	2000.000000
Quantity Unit:	P
Number of Containers:	1
Type of Container:	NULL
Quantity Type:	NULL
State Code:	181

Year:	2018
EM Manifest ID:	016092887JJK20170215_D_1
Shipment Date:	2/15/2017
Shipment Date:	2/15/2017
Receipt Date:	2/17/2017
Manifest Number:	016092887JJK
Generator EPA ID:	CAL000407758
Name:	TRIEVIEW GLASS INDUSTRIES
Transporter 1 EPA ID:	CAR000183574
Transporter 2 EPA ID:	CAD980585293
TSDF EPA ID:	AZR000501510
TSDF Name:	AA SYDCOL LLC
Waste Code Description:	- Not reported
Meth Code:	- Not reported

State:

Year:	2018
EM Manifest ID:	016092887JJK20170215_D_1
Generator EPA ID:	CAL000407758
Shipment Date:	2017-02-15
Manifest Number:	016092887JJK
Line Number:	1
Method Code:	H141
Quantity Tons:	1.50000
Quantity Waste:	3000.000000
Quantity Unit:	P
Number of Containers:	1
Type of Container:	NULL
Quantity Type:	NULL
State Code:	181

Year:	2018
EM Manifest ID:	016092488JJK20171219_D_1
Shipment Date:	12/19/2017
Shipment Date:	12/19/2017
Receipt Date:	1/10/2018
Manifest Number:	016092488JJK
Generator EPA ID:	CAL000407758
Name:	TRIVIEW GLASS

TALBERT ARCHITECTURAL PANELS & DOORS INC (Continued) **S123632953**

Transporter 1 EPA ID:	CAR000183574
Transporter 2 EPA ID:	MNS000110924
TSDF EPA ID:	NVT330010000
TSDF Name:	US ECOLOGY
Waste Code Description:	- Not reported
Meth Code:	- Not reported

State:

Year:	2018
EM Manifest ID:	016092488JJK20171219_D_1
Generator EPA ID:	CAL000407758
Shipment Date:	2017-12-19
Manifest Number:	016092488JJK
Line Number:	1
Method Code:	H132
Quantity Tons:	2.50000
Quantity Waste:	5000.000000
Quantity Unit:	P
Number of Containers:	2
Type of Container:	NULL
Quantity Type:	NULL
State Code:	181

Year:	2018
EM Manifest ID:	016092590JJK20171020_D_1
Shipment Date:	10/20/2017
Shipment Date:	10/20/2017
Receipt Date:	11/21/2017
Manifest Number:	016092590JJK
Generator EPA ID:	CAL000407758
Name:	TRIVIEW GLASS
Transporter 1 EPA ID:	CAR000183574
Transporter 2 EPA ID:	MNS000110924
TSDF EPA ID:	NVT330010000
TSDF Name:	US ECOLOGY
Waste Code Description:	- Not reported
Meth Code:	- Not reported

State:

Year:	2018
EM Manifest ID:	016092590JJK20171020_D_1
Generator EPA ID:	CAL000407758
Shipment Date:	2017-10-20
Manifest Number:	016092590JJK
Line Number:	1
Method Code:	H132
Quantity Tons:	1.25000
Quantity Waste:	2500.000000
Quantity Unit:	P
Number of Containers:	1
Type of Container:	NULL
Quantity Type:	NULL
State Code:	181

Year:	2018
EM Manifest ID:	016092917JJK20170111_D_1

TALBERT ARCHITECTURAL PANELS & DOORS INC (Continued) **S123632953**

Shipment Date:	1/11/2017
Shipment Date:	1/11/2017
Receipt Date:	1/17/2017
Manifest Number:	016092917JJK
Generator EPA ID:	CAL000407758
Name:	TRIEVIEW GLASS INDUSTRIES
Transporter 1 EPA ID:	CAR000183574
Transporter 2 EPA ID:	CAD980585293
TSDF EPA ID:	AZR000501510
TSDF Name:	AA SYDCOL LLC
Waste Code Description:	- Not reported
Meth Code:	- Not reported

State:

Year:	2018
EM Manifest ID:	016092917JJK20170111_D_1
Generator EPA ID:	CAL000407758
Shipment Date:	2017-01-11
Manifest Number:	016092917JJK
Line Number:	1
Method Code:	H141
Quantity Tons:	1.25000
Quantity Waste:	2500.000000
Quantity Unit:	P
Number of Containers:	1
Type of Container:	NULL
Quantity Type:	NULL
State Code:	181

Additional Information:

Year:	2017
Gen EPA ID:	CAL000407758
Shipment Date:	20171219
Creation Date:	11/5/2018 18:33:28
Receipt Date:	20180110
Manifest ID:	016092488JJK
Trans EPA ID:	CAR000183574
Trans Name:	ENVIRONMENTAL MANAGEMENT TECHNOLOGIES
Trans 2 EPA ID:	MNS000110924
Trans 2 Name:	STERICYCLE SPECIALTY WASTE SOLUTIONS INC
TSDF EPA ID:	NVT330010000
Trans Name:	US ECOLOGY
Waste Code Description:	181 - Other inorganic solid waste Organics
Meth Code:	H132 - Landfill Or Surface Impoundment That Will Be Closed As Landfill(To Include On-Site Treatment And/Or Stabilization)
Quantity Tons:	2.5
Waste Quantity:	5000
Quantity Unit:	P
Shipment Date:	20171115
Creation Date:	7/20/2018 18:30:15
Receipt Date:	20171121
Manifest ID:	016092409JJK
Trans EPA ID:	CAR000183574
Trans Name:	ENVIRONMENTAL MANAGEMENT TECHNOLOGIES

TALBERT ARCHITECTURAL PANELS & DOORS INC (Continued) **S123632953**

TSDF EPA ID:	NVT330010000
Trans Name:	US ECOLOGY
Waste Code Description:	181 - Other inorganic solid waste Organics
Meth Code:	H132 - Landfill Or Surface Impoundment That Will Be Closed As Landfill(To Include On-Site Treatment And/Or Stabilization)
Quantity Tons:	0.75
Waste Quantity:	1500
Quantity Unit:	P
Shipment Date:	20171108
Creation Date:	10/16/2018 18:31:07
Receipt Date:	20171116
Manifest ID:	016092358JJK
Trans EPA ID:	CAR000183574
Trans Name:	ENVIRONMENTAL MANAGEMENT TECHNOLOGIES
TSDF EPA ID:	NVT330010000
Trans Name:	US ECOLOGY
Waste Code Description:	181 - Other inorganic solid waste Organics
Meth Code:	H132 - Landfill Or Surface Impoundment That Will Be Closed As Landfill(To Include On-Site Treatment And/Or Stabilization)
Quantity Tons:	1.4
Waste Quantity:	2800
Quantity Unit:	P
Shipment Date:	20171020
Creation Date:	7/20/2018 18:30:15
Receipt Date:	20171121
Manifest ID:	016092590JJK
Trans EPA ID:	CAR000183574
Trans Name:	ENVIRONMENTAL MANAGEMENT TECHNOLOGIES
Trans 2 EPA ID:	MNS000110924
Trans 2 Name:	STERICYCLE SPECIALTY WASTE SOLUTIONS
TSDF EPA ID:	NVT330010000
Trans Name:	US ECOLOGY
Waste Code Description:	181 - Other inorganic solid waste Organics
Meth Code:	H132 - Landfill Or Surface Impoundment That Will Be Closed As Landfill(To Include On-Site Treatment And/Or Stabilization)
Quantity Tons:	1.25
Waste Quantity:	2500
Quantity Unit:	P
Shipment Date:	20170908
Creation Date:	9/29/2018 18:30:10
Receipt Date:	20171006
Manifest ID:	016092562JJK
Trans EPA ID:	CAR000183574
Trans Name:	ENVIRONMENTAL MANAGEMENT TECHNOLOGIES
Trans 2 EPA ID:	MNS000110924
Trans 2 Name:	STERICYCLE SPECIALTY WASTE SOLUTIONS INC
TSDF EPA ID:	NVT330010000
Trans Name:	US ECOLOGY
Waste Code Description:	181 - Other inorganic solid waste Organics
Meth Code:	H132 - Landfill Or Surface Impoundment That Will Be Closed As Landfill(To Include On-Site Treatment And/Or Stabilization)
Quantity Tons:	0.75
Waste Quantity:	1500
Quantity Unit:	P

TALBERT ARCHITECTURAL PANELS & DOORS INC (Continued) **S123632953**

Shipment Date:	20170828
Creation Date:	11/8/2018 18:30:41
Receipt Date:	20170907
Manifest ID:	016092534JJK
Trans EPA ID:	CAR000183574
Trans Name:	ENVIRONMENTAL MANAGEMENT TECHNOLOGIES
TSDF EPA ID:	NVT330010000
Trans Name:	US ECOLOGY
Waste Code Description:	181 - Other inorganic solid waste Organics
Meth Code:	H132 - Landfill Or Surface Impoundment That Will Be Closed As Landfill(To Include On-Site Treatment And/Or Stabilization)
Quantity Tons:	1.5
Waste Quantity:	3000
Quantity Unit:	P

Shipment Date:	20170815
Creation Date:	8/3/2018 18:30:14
Receipt Date:	20170817
Manifest ID:	016092257JJK
Trans EPA ID:	CAR000183574
Trans Name:	ENVIRONMENTAL MANAGEMENT TECHNOLOGIES
TSDF EPA ID:	NVT330010000
Trans Name:	US ECOLOGY
Waste Code Description:	181 - Other inorganic solid waste Organics
Meth Code:	H132 - Landfill Or Surface Impoundment That Will Be Closed As Landfill(To Include On-Site Treatment And/Or Stabilization)
Quantity Tons:	1.5
Waste Quantity:	3000
Quantity Unit:	P

Shipment Date:	20170626
Creation Date:	10/5/2018 18:30:23
Receipt Date:	20170707
Manifest ID:	016092645JJK
Trans EPA ID:	CAR000183574
Trans Name:	ENVIRONMENTAL MANAGEMENT TECHNOLOGIES
Trans 2 EPA ID:	MNS000110924
Trans 2 Name:	STERICYCLE SPECIALTY WASTE SOLUTIONS INC
TSDF EPA ID:	NVT330010000
Trans Name:	US ECOLOGY
Waste Code Description:	181 - Other inorganic solid waste Organics
Meth Code:	H132 - Landfill Or Surface Impoundment That Will Be Closed As Landfill(To Include On-Site Treatment And/Or Stabilization)
Quantity Tons:	1
Waste Quantity:	2000
Quantity Unit:	P

Shipment Date:	20170515
Creation Date:	10/4/2018 18:30:16
Receipt Date:	20170607
Manifest ID:	016092166JJK
Trans EPA ID:	CAR000183574
Trans Name:	ENVIRONMENTAL MANAGEMENT TECHNOLOGIES
Trans 2 EPA ID:	MNS000110924
Trans 2 Name:	STERICYCLE SPECIALTY WASTE SOLUTIONS INC
TSDF EPA ID:	NVT330010000

TALBERT ARCHITECTURAL PANELS & DOORS INC (Continued) **S123632953**

Trans Name:	US ECOLOGY
Waste Code Description:	181 - Other inorganic solid waste Organics
Meth Code:	H132 - Landfill Or Surface Impoundment That Will Be Closed As Landfill(To Include On-Site Treatment And/Or Stabilization)
Quantity Tons:	3.3712
Waste Quantity:	4
Quantity Unit:	Y
Shipment Date:	20170407
Creation Date:	5/12/2018 18:30:23
Receipt Date:	20170415
Manifest ID:	016092755JJK
Trans EPA ID:	CAR000183574
Trans Name:	ENVIRONMENTAL MANAGEMENT TECHNOLOGIES
Trans 2 EPA ID:	CAD980585293
Trans 2 Name:	INDUSTRIAL WASTE UTILIZATION INC
TSDF EPA ID:	AZR000501510
Trans Name:	AA SYDCOL LLC
Waste Code Description:	181 - Other inorganic solid waste Organics
Meth Code:	H141 - Storage, Bulking, And/Or Transfer Off Site--No Treatment/Reovery (H010-H129) Or (H131-H135)
Quantity Tons:	1
Waste Quantity:	2000
Quantity Unit:	P

Additional Information:

Year:	2016
Gen EPA ID:	CAL000407758
Shipment Date:	20151229
Creation Date:	10/10/2016 18:30:40
Receipt Date:	20151231
Manifest ID:	015560453JJK
Trans EPA ID:	CAR000175422
Trans Name:	WORLDWIDE RECOVERY SYSTEMS
TSDF EPA ID:	AZR000515924
Trans Name:	YUMA YES INC
Waste Code Description:	352 - Other organic solids
Meth Code:	H141 - Storage, Bulking, And/Or Transfer Off Site--No Treatment/Reovery (H010-H129) Or (H131-H135)
Quantity Tons:	0.6
Waste Quantity:	1200
Quantity Unit:	P
Shipment Date:	20151229
Creation Date:	10/10/2016 18:30:40
Receipt Date:	20151231
Manifest ID:	015560453JJK
Trans EPA ID:	CAR000175422
Trans Name:	WORLDWIDE RECOVERY SYSTEMS
TSDF EPA ID:	AZR000515924
Trans Name:	YUMA YES INC
Waste Code Description:	352 - Other organic solids
Meth Code:	H141 - Storage, Bulking, And/Or Transfer Off Site--No Treatment/Reovery (H010-H129) Or (H131-H135)
Quantity Tons:	0.8
Waste Quantity:	1600

TALBERT ARCHITECTURAL PANELS & DOORS INC (Continued) **S123632953**

Quantity Unit:	P
Shipment Date:	20151120
Creation Date:	5/19/2016 18:30:27
Receipt Date:	20151125
Manifest ID:	014563687JJK
Trans EPA ID:	CAR000175422
Trans Name:	WORLDWIDE RECOVERY SYSTEMS
TSDF EPA ID:	AZR000515924
Trans Name:	YUMA YES INC
Waste Code Description:	352 - Other organic solids
Meth Code:	H141 - Storage, Bulking, And/Or Transfer Off Site--No Treatment/Reovery (H010-H129) Or (H131-H135)
Quantity Tons:	0.4
Waste Quantity:	800
Quantity Unit:	P
Shipment Date:	20151020
Creation Date:	5/4/2016 22:15:28
Receipt Date:	20151023
Manifest ID:	014990641JJK
Trans EPA ID:	CAR000175422
Trans Name:	WORLDWIDE RECOVERY SYSTEMS
TSDF EPA ID:	AZR000515924
Trans Name:	YUMA YES INC
Waste Code Description:	352 - Other organic solids
Meth Code:	H141 - Storage, Bulking, And/Or Transfer Off Site--No Treatment/Reovery (H010-H129) Or (H131-H135)
Quantity Tons:	0.5
Waste Quantity:	1000
Quantity Unit:	P
Shipment Date:	20150908
Creation Date:	2/11/2016 22:15:11
Receipt Date:	20150910
Manifest ID:	014561716JJK
Trans EPA ID:	CAR000175422
Trans Name:	WORLDWIDE RECOVERY SYSTEMS
TSDF EPA ID:	AZR000515924
Trans Name:	YUMA YES INC
Waste Code Description:	352 - Other organic solids
Meth Code:	H141 - Storage, Bulking, And/Or Transfer Off Site--No Treatment/Reovery (H010-H129) Or (H131-H135)
Quantity Tons:	0.75
Waste Quantity:	1500
Quantity Unit:	P
Shipment Date:	20150818
Creation Date:	2/4/2016 22:16:03
Receipt Date:	20150821
Manifest ID:	014561020JJK
Trans EPA ID:	CAR000175422
Trans Name:	WORLDWIDE RECOVERY SYSTEMS
TSDF EPA ID:	AZR000515924
Trans Name:	YUMA YES INC
Waste Code Description:	352 - Other organic solids
Meth Code:	H141 - Storage, Bulking, And/Or Transfer Off Site--No

TALBERT ARCHITECTURAL PANELS & DOORS INC (Continued) **S123632953**

	Treatment/Reovery (H010-H129) Or (H131-H135)
Quantity Tons:	1
Waste Quantity:	2000
Quantity Unit:	P
Shipment Date:	20150623
Creation Date:	1/19/2016 22:15:27
Receipt Date:	20150625
Manifest ID:	014565421JJK
Trans EPA ID:	CAR000175422
Trans Name:	WORLDWIDE RECOVERY SYSTEMS
TSDF EPA ID:	AZR000515924
Trans Name:	YUMA YES INC
Waste Code Description:	352 - Other organic solids
Meth Code:	H141 - Storage, Bulking, And/Or Transfer Off Site--No Treatment/Reovery (H010-H129) Or (H131-H135)
Quantity Tons:	0.4
Waste Quantity:	800
Quantity Unit:	P

Additional Information:

Year:	2015
Gen EPA ID:	CAL000407758
Shipment Date:	20151229
Creation Date:	10/10/2016 18:30:40
Receipt Date:	20151231
Manifest ID:	015560453JJK
Trans EPA ID:	CAR000175422
Trans Name:	WORLDWIDE RECOVERY SYSTEMS
TSDF EPA ID:	AZR000515924
Trans Name:	YUMA YES INC
Waste Code Description:	352 - Other organic solids
Meth Code:	H141 - Storage, Bulking, And/Or Transfer Off Site--No Treatment/Reovery (H010-H129) Or (H131-H135)
Quantity Tons:	0.6
Waste Quantity:	1200
Quantity Unit:	P
Shipment Date:	20151229
Creation Date:	10/10/2016 18:30:40
Receipt Date:	20151231
Manifest ID:	015560453JJK
Trans EPA ID:	CAR000175422
Trans Name:	WORLDWIDE RECOVERY SYSTEMS
TSDF EPA ID:	AZR000515924
Trans Name:	YUMA YES INC
Waste Code Description:	352 - Other organic solids
Meth Code:	H141 - Storage, Bulking, And/Or Transfer Off Site--No Treatment/Reovery (H010-H129) Or (H131-H135)
Quantity Tons:	0.8
Waste Quantity:	1600
Quantity Unit:	P
Shipment Date:	20151120
Creation Date:	5/19/2016 18:30:27
Receipt Date:	20151125

TALBERT ARCHITECTURAL PANELS & DOORS INC (Continued) **S123632953**

Manifest ID:	014563687JJK
Trans EPA ID:	CAR000175422
Trans Name:	WORLDWIDE RECOVERY SYSTEMS
TSDF EPA ID:	AZR000515924
Trans Name:	YUMA YES INC
Waste Code Description:	352 - Other organic solids
Meth Code:	H141 - Storage, Bulking, And/Or Transfer Off Site--No Treatment/Reovery (H010-H129) Or (H131-H135)
Quantity Tons:	0.4
Waste Quantity:	800
Quantity Unit:	P
Shipment Date:	20151020
Creation Date:	5/4/2016 22:15:28
Receipt Date:	20151023
Manifest ID:	014990641JJK
Trans EPA ID:	CAR000175422
Trans Name:	WORLDWIDE RECOVERY SYSTEMS
TSDF EPA ID:	AZR000515924
Trans Name:	YUMA YES INC
Waste Code Description:	352 - Other organic solids
Meth Code:	H141 - Storage, Bulking, And/Or Transfer Off Site--No Treatment/Reovery (H010-H129) Or (H131-H135)
Quantity Tons:	0.5
Waste Quantity:	1000
Quantity Unit:	P
Shipment Date:	20150908
Creation Date:	2/11/2016 22:15:11
Receipt Date:	20150910
Manifest ID:	014561716JJK
Trans EPA ID:	CAR000175422
Trans Name:	WORLDWIDE RECOVERY SYSTEMS
TSDF EPA ID:	AZR000515924
Trans Name:	YUMA YES INC
Waste Code Description:	352 - Other organic solids
Meth Code:	H141 - Storage, Bulking, And/Or Transfer Off Site--No Treatment/Reovery (H010-H129) Or (H131-H135)
Quantity Tons:	0.75
Waste Quantity:	1500
Quantity Unit:	P
Shipment Date:	20150818
Creation Date:	2/4/2016 22:16:03
Receipt Date:	20150821
Manifest ID:	014561020JJK
Trans EPA ID:	CAR000175422
Trans Name:	WORLDWIDE RECOVERY SYSTEMS
TSDF EPA ID:	AZR000515924
Trans Name:	YUMA YES INC
Waste Code Description:	352 - Other organic solids
Meth Code:	H141 - Storage, Bulking, And/Or Transfer Off Site--No Treatment/Reovery (H010-H129) Or (H131-H135)
Quantity Tons:	1
Waste Quantity:	2000
Quantity Unit:	P

TALBERT ARCHITECTURAL PANELS & DOORS INC (Continued) **S123632953**

Shipment Date:	20150623
Creation Date:	1/19/2016 22:15:27
Receipt Date:	20150625
Manifest ID:	014565421JJK
Trans EPA ID:	CAR000175422
Trans Name:	WORLDWIDE RECOVERY SYSTEMS
TSDF EPA ID:	AZR000515924
Trans Name:	YUMA YES INC
Waste Code Description:	352 - Other organic solids
Meth Code:	H141 - Storage, Bulking, And/Or Transfer Off Site--No Treatment/Reovery (H010-H129) Or (H131-H135)
Quantity Tons:	0.4
Waste Quantity:	800
Quantity Unit:	P

NPDES:

Name:	TALBERT ARCHITECTURAL PANELS & DOORS INC
Address:	711 S STIMSON AVENUE
City,State,Zip:	CITY OF INDUSTRY, CA 91745
Facility Status:	Active
NPDES Number:	CAS000001
Region:	4
Agency Number:	0
Regulatory Measure ID:	537314
Order Number:	97-03-DWQ
WDID:	4 19NEC009403
Regulatory Measure Type:	Enrollee
Program Type:	Industrial
Effective Date Of Regulatory Measure:	06/16/2021
Discharge Address:	711 S Stimson Avenue
Discharge Name:	Talbert Architectural Panel & Door Inc
Discharge City:	City of Industry
Discharge State:	California
Discharge Zip:	91745

Name:	TALBERT ARCHITECTURAL PANELS & DOORS INC
Address:	711 S STIMSON AVENUE
City,State,Zip:	CITY OF INDUSTRY, CA 91745
WDID:	4 19NEC009403
Regulatory Measure Type:	Industrial
Status:	Active
Status Date:	06/16/2021
Operator Name:	Talbert Architectural Panel & Door Inc
Operator Address:	711 S Stimson Avenue
Operator City:	City of Industry
Operator State:	California
Operator Zip:	91745

CIWQS:

Name:	TALBERT ARCHITECTURAL PANELS & DOORS INC
Address:	711 S STIMSON AVENUE
City,State,Zip:	CITY OF INDUSTRY, CA 91745
Agency:	Talbert Architectural Panel & Door Inc
Agency Address:	711 S Stimson Avenue, City Of Industry, CA 91745
Place/Project Type:	Industrial - Hardwood Veneer and Plywood
SIC/NAICS:	2435(+)

TALBERT ARCHITECTURAL PANELS & DOORS INC (Continued) **S123632953**

Region:	4
Program:	INDSTW
Regulatory Measure Status:	Active
Regulatory Measure Type:	Storm water industrial
Order Number:	2014-0057-DWQ
WDID:	4 19NEC009403
NPDES Number:	CAS000001
Effective Date:	06/16/2021
Enforcement Actions within 5 years:	1
Violations within 5 years:	1
Latitude:	34.01271
Longitude:	-117.9552

CERS:

Name:	TALBERT ARCHITECTURAL PANELS & DOORS INC
Address:	711 S STIMSON AVENUE
City,State,Zip:	CITY OF INDUSTRY, CA 91745
Site ID:	589712
CERS ID:	894923
CERS Description:	Industrial Facility Storm Water

Violations:

Site ID:	589712
Site Name:	Talbert Architectural Panels & Doors Inc
Violation Date:	10-02-2021
Citation:	2014-0057-DWQ - Industrial General Permit
Violation Description:	SW - Failure to meet NEC criteria
Violation Notes:	Discharger failed to recertify the NEC by October 1, 2021
Violation Division:	Water Boards
Violation Program:	INDSTW
Violation Source:	SMARTS,

Enforcement Action:

Site ID:	589712
Site Name:	Talbert Architectural Panels & Doors Inc
Site Address:	711 S STIMSON AVENUE
Site City:	CITY OF INDUSTRY
Site Zip:	91745
Enf Action Date:	10-18-2021
Enf Action Type:	Notice of Violation
Enf Action Description:	Notice of Violation
Enf Action Notes:	Discharger did not recertify NEC by October 1, 2021
Enf Action Division:	Water Boards
Enf Action Program:	INDSTW
Enf Action Source:	SMARTS,

Affiliation:

Affiliation Type Desc:	Owner/Operator
Entity Name:	Talbert Architectural Panel & Door Inc
Entity Title:	Operator
Affiliation Address:	711 S Stimson Avenue
Affiliation City:	City of Industry
Affiliation State:	CA
Affiliation Zip:	91745
Affiliation Phone:	,

P171 **KIM'S UNOCAL 76** **HWTS** **S124804017**
West **16051 E GALE** **N/A**
1/8-1/4 **CITY OF INDUSTRY, CA 91745**
0.227 mi.
1198 ft. **Site 1 of 3 in cluster P**

Relative:
Lower

Actual:
345 ft.

HWTS:

Name:	KIM'S UNOCAL 76
Address:	16051 E GALE
City,State,Zip:	CITY OF INDUSTRY, CA 91745
EPA ID:	CAL000123648
Inactive Date:	06/30/1998
Create Date:	05/18/1994
Mailing Address:	16051 GALE AVE # E
Mailing City,State,Zip:	HACIENDA HEIGHTS, CA 917450000
Owner Name:	CHUNG KIM
Owner Address:	1941 E. PUENTE STREET
Owner City,State,Zip:	COVINA, CA
Contact Name:	CHUNG O. KIM
Contact Address:	INACT PER 98VQ FINAL NOTICE
City,State,Zip:	HACIENDA HEIGHTS, CA
Facility Status:	Inactive
Facility Type:	PERMANENT
Category:	STATE
Latitude:	34.00912
Longitude:	-117.957289

NAICS:

EPA ID:	CAL000123648
Create Date:	2002-03-14 16:36:28.000
NAICS Code:	44719
NAICS Description:	Other Gasoline Stations
Issued EPA ID Date:	1994-05-18 00:00:00
Inactive Date:	1998-06-30 00:00:00
Facility Name:	KIM'S UNOCAL 76
Facility Address:	16051 E GALE
Facility City:	CITY OF INDUSTRY
Facility State:	CA
Facility Zip:	917450000

P172 **GALE UNION 76** **HWTS** **S124937689**
West **16051 E GALE** **N/A**
1/8-1/4 **CITY OF INDUSTRY, CA 91745**
0.227 mi.
1198 ft. **Site 2 of 3 in cluster P**

Relative:
Lower

Actual:
345 ft.

HWTS:

Name:	GALE UNION 76
Address:	16051 E GALE
City,State,Zip:	CITY OF INDUSTRY, CA 91745
EPA ID:	CAL921534728
Inactive Date:	06/30/1998
Create Date:	06/01/1992
Mailing Address:	16051 GALE AVE # E
Mailing City,State,Zip:	HACIENDA HEIGHTS, CA 917451606
Owner Name:	UNOCAL
Owner Address:	P.O. BOX 61006
Owner City,State,Zip:	LOS ANGELES, CA 900610000
Contact Address:	INACT PER 98VQ FINAL NOTICE

GALE UNION 76 (Continued) **S124937689**

Facility Status:	Inactive
Facility Type:	PERMANENT
Category:	STATE
Latitude:	34.00912
Longitude:	-117.957289

173
SW
1/8-1/4
0.230 mi.
1217 ft.

HEATH CARTER **HWTS** **S120998426**
16157 BINNEY ST **HAZNET** **N/A**
HACIENDA HEIGHTS, CA 91745

Relative:
Higher

Actual:
364 ft.

HWTS:

Name:	HEATH CARTER
Address:	16157 BINNEY ST
City,State,Zip:	HACIENDA HEIGHTS, CA 91745
EPA ID:	CAC002859418
Inactive Date:	08/03/2016
Create Date:	05/03/2016
Mailing Address:	16157 BINNEY ST
Mailing City,State,Zip:	HACIENDA HEIGHTS, CA 91745
Owner Name:	HEATH CARTER
Owner Address:	16157 BINNEY ST
Owner City,State,Zip:	HACIENDA HEIGHTS, CA 91745
Contact Name:	HEATH CAETER
Contact Address:	16157 BINNEY ST
City,State,Zip:	HACIENDA HEIGHTS, CA 91745
Facility Status:	Inactive
Facility Type:	TEMPORARY
Category:	STATE
Latitude:	34.005137
Longitude:	-117.955768

HAZNET:

Name:	HEATH CARTER
Address:	16157 BINNEY ST
City,State,Zip:	HACIENDA HEIGHTS, CA 91745
Contact:	HEATH CAETER
Telephone:	6265545510
Mailing Address:	16157 BINNEY ST
Year:	2016
Gepaid:	CAC002859418
TSD EPA ID:	CAD044429835
CA Waste Code:	214 - Unspecified solvent mixture
Disposal Method:	H141 - Storage, Bulking, And/Or Transfer Off Site--No Treatment/Reovery (H010-H129) Or (H131-H135)
Tons:	0.1

P174 West 1/8-1/4 0.233 mi. 1230 ft. | **HOME AMERICA REALTY**
16030 GALE AVE
HACIENDA HEIGHTS, CA 91745

Site 3 of 3 in cluster P

HWTS **S112970540**
HAZNET **N/A**

Relative: Lower
Actual: 345 ft.

HWTS:

Name:	HOME AMERICA REALTY
Address:	16030 GALE AVE
City,State,Zip:	HACIENDA HEIGHTS, CA 91745
EPA ID:	CAC002630862
Inactive Date:	11/27/2008
Create Date:	05/30/2008
Mailing Address:	382 N LEMON AVE STE 168
Mailing City,State,Zip:	WALNUT, CA 91789
Owner Name:	BILL MA
Owner Address:	382 N LEMON AVE STE 168
Owner City,State,Zip:	WALNUT, CA 91789
Contact Name:	BILL MA
Contact Address:	382 N LEMON AVE STE 168
City,State,Zip:	WALNUT, CA 91789
Facility Status:	Inactive
Facility Type:	TEMPORARY
Category:	STATE
Latitude:	34.009166
Longitude:	-117.957877

HAZNET:

Name:	HOME AMERICA REALTY
Address:	16030 GALE AVE
City,State,Zip:	HACIENDA HEIGHTS, CA 917451605
Contact:	BILL MA
Telephone:	6266178461
Mailing Address:	382 N LEMON AVE STE 168
Year:	2008
Gepaid:	CAC002630862
TSD EPA ID:	CAD982444481
CA Waste Code:	352 - Other organic solids
Disposal Method:	H141 - Storage, Bulking, And/Or Transfer Off Site--No Treatment/Reovery (H010-H129) Or (H131-H135)
Tons:	0.25

Additional Information:

Year:	2008
Gen EPA ID:	CAC002630862
Shipment Date:	20080524
Creation Date:	8/4/2008 18:30:49
Receipt Date:	20080530
Manifest ID:	004419084JJK
Trans EPA ID:	CAD072953771
Trans Name:	UNITED PUMPING SERVICE INC
TSDF EPA ID:	CAD982444481
Trans Name:	FILTER RECYCLING
Waste Code Description:	352 - Other organic solids
Meth Code:	H141 - Storage, Bulking, And/Or Transfer Off Site--No

HOME AMERICA REALTY (Continued) **S112970540**

Treatment/Reovery (H010-H129) Or (H131-H135)
Quantity Tons: 0.25
Waste Quantity: 500
Quantity Unit: P

---

175 WNW 1/8-1/4 0.233 mi. 1230 ft. **MECHANICAL ENERGY SYSTEMS, INC** **CPS-SLIC** **S106764889**
16025 ROBIN WAY **WIP** **N/A**
CITY OF INDUSTRY (CORPORATE NA, CA 91745 **CERS**

Relative: Lower
Actual: 340 ft.

CPS-SLIC:

Name:	MECHANICAL ENERGY SYSTEMS, INC.
Address:	16025 ROBIN WAY
City,State,Zip:	CITY OF INDUSTRY, CA 91745
Region:	STATE
Facility Status:	**Completed - Case Closed**
Status Date:	08/15/1995
Global Id:	T10000015650
Lead Agency:	LOS ANGELES RWQCB (REGION 4)
Latitude:	34.01046
Longitude:	-117.95698
Case Type:	Cleanup Program Site
Case Worker:	WIP
RB Case Number:	105.0173
EPA Region:	9
Cuf Case:	NO
Begin Date:	01/01/1985
No Further Action Date:	08/15/1995
CA Water Watershed Name:	San Gabriel River - Upper San Gabriel (405.20)
Dwr Groundwater Subbasin Name:	San Gabriel Valley (4-013)
CA Enviroscreen 3 Score:	86-90%
CA Enviroscreen 4 Score:	90-95%
Military DOD Site:	No
RWQCB Region:	LOS ANGELES RWQCB (REGION 4)

Click here to access the California GeoTracker records for this facility:

WIP:

Name:	MECHANICAL ENERGY SYSTEMS, INC
Address:	16025 Robin Way
City,State,Zip:	CITY OF INDUSTRY (CORPORATE NAME INDUSTRY), CA 91745
Region:	4
File Number:	105.0173
File Status:	**Historical**
Staff:	JCL
Facility Suite:	Not reported

CERS:

Name:	SITEONE LANDSCAPE SUPPLY LLC BRANCH 135
Address:	16025 ROBIN WAY
City,State,Zip:	CITY OF INDUSTRY, CA 91745
Site ID:	592527
CERS ID:	10877755
CERS Description:	Chemical Storage Facilities

Evaluation:

MECHANICAL ENERGY SYSTEMS, INC (Continued) **S106764889**

Eval General Type:	Compliance Evaluation Inspection
Eval Date:	10-26-2021
Violations Found:	No
Eval Type:	Routine done by local agency
Eval Notes:	Consent to conduct inspection granted by Jesus Ramirez, shop manager.
Eval Division:	Los Angeles County Fire Department
Eval Program:	HMRRP
Eval Source:	CERS,

Coordinates:

Site ID:	592527
Facility Name:	SiteOne Landscape Supply LLC Branch 135
Env Int Type Code:	HMBP
Program ID:	10877755
Ref Point Type Desc:	Center of a facility or station.,
Latitude:	34.010560
Longitude:	-117.957000

Affiliation:

Affiliation Type Desc:	Environmental Contact
Entity Name:	Philip Keegan
Affiliation Address:	1616 Hickey Road
Affiliation City:	Knoxville
Affiliation State:	TN
Affiliation Zip:	37932
Affiliation Phone:	,
Affiliation Type Desc:	Identification Signer
Entity Name:	Philip Keegan
Entity Title:	EHS Advisor
Affiliation Phone:	,
Affiliation Type Desc:	Facility Mailing Address
Entity Name:	Mailing Address
Affiliation Address:	1616 Hickey Rd.
Affiliation City:	Knoxville
Affiliation State:	TN
Affiliation Zip:	37932
Affiliation Phone:	,
Affiliation Type Desc:	Operator
Entity Name:	SiteOne Landscape Supply, LLC
Affiliation Phone:	(865) 593-9138,
Affiliation Type Desc:	CUPA District
Entity Name:	Los Angeles County Fire
Affiliation Address:	5825 Rickenbacker Road
Affiliation City:	Commerce
Affiliation State:	CA
Affiliation Zip:	90040-3027
Affiliation Phone:	(323) 890-4000,
Affiliation Type Desc:	Document Preparer
Entity Name:	Diana M. Shinn
Affiliation Phone:	,

MECHANICAL ENERGY SYSTEMS, INC (Continued) **S106764889**

Affiliation Type Desc:	Legal Owner
Entity Name:	SiteOne Landscape Supply, LLC
Affiliation Address:	1616 Hickey Road
Affiliation City:	Knoxville
Affiliation State:	TN
Affiliation Country:	United States
Affiliation Zip:	37932
Affiliation Phone:	(865) 593-9138,

Affiliation Type Desc:	Parent Corporation
Entity Name:	SiteOne Landscape Supply, LLC
Affiliation Phone:	,

Name:	MECHANICAL ENERGY SYSTEMS, INC.
Address:	16025 ROBIN WAY
City,State,Zip:	CITY OF INDUSTRY, CA 91745
Site ID:	906067
CERS ID:	T10000015650
CERS Description:	Cleanup Program Site

Affiliation:

Affiliation Type Desc:	Regional Board Caseworker
Entity Name:	WELL INVESTIGATION PROGRAM - LOS ANGELES RWQCB (REGION 4)
Affiliation Address:	320 W. 4TH ST., SUITE 200
Affiliation City:	LOS ANGELES
Affiliation State:	CA
Affiliation Phone:	,

N176 **HRL INC** **PFAS ECHO** **1027369381**
NNW **N/A**
1/8-1/4 **CITY OF INDUSTRY, CA**
0.238 mi.
1259 ft. **Site 11 of 12 in cluster N**

Relative:
Lower

Actual:
323 ft.

PFAS ECHO:

Name:	HRL INC
City,State,Zip:	CITY OF INDUSTRY, CA
Latitude:	34.012847
Longitude:	-117.954058
Count:	1
County:	LOS ANGELES
Status:	Unknown
Region:	09
Industry:	Metal Coating
ECHO Facility Report:	https://echo.epa.gov/detailed-facility-report?fid=110002143289
Facility Percent Minority:	91.128
Facility Derived Tribes:	-
Facility Population:	5801.5
EPA Programs:	-
Federal Facility:	No
Federal Agency:	-
Facility FIPS Code:	06037
Facility Indian Country Flag:	N
Facility Collection Method:	ADDRESS MATCHING-HOUSE NUMBER
Facility Derived HUC:	18070106
Facility Derived WBD:	180701060502

HRL INC (Continued) **1027369381**

Facility Derived CD113:	32
Facility Derived CB2010:	060374082022105
Facility Major Flag:	-
Facility Active Flag:	-
Facility Inspection Count:	0
Facility Date Last Inspection:	-
Facility Days Last Inspection:	-
Facility Informal Count:	0
Facility Date Last Informal Action:	-
Facility Formal Action Count:	0
Facility Date Last Formal Action:	-
Facility Total Penalties:	0
Facility Penalty Count:	-
Facility Date Last Penalty:	-
Facility Last Penalty AMT:	-
Facility QTRS With NC:	-
Facility Programs With SNC:	0
Facility Compliance Status:	-
Facility SNC Flag:	N
AIR Flag:	N
NPDES Flag:	N
SDWIS Flag:	N
RCRA Flag:	N
TRI Flag:	N
GHG Flag:	N
AIR IDS:	-
CAA Permit Types:	-
CAA NAICS:	-
CAA SICS:	-
NPDES IDS:	-
CWA Permit Types:	-
CWA NAICS:	-
CWA SICS:	-
RCRA IDS:	-
RCRA Permit Types:	-
RCRA NAICS:	-
SDWA IDS:	-
SDWA System Types:	-
SDWA Compliance Status:	-
SDWA SNC Flag:	N
TRI IDS:	91745HRLNC715SS
TRI Releases Transfers:	-
TRI On Site Releases:	-
TRI Off Site Transfers:	-
TRI Reporter:	-
Facility IMP Water Flag:	-
EJSCREEN Flag US:	Y

EJSCREEN Report:

N177 NNW 1/8-1/4 0.245 mi. 1292 ft. | **LANSCO DIE CASTING 711 S STIMSON AVENUE INDUSTRY, CA 0** | **HWTS HAZNET** | **S123763055 N/A**

Site 12 of 12 in cluster N

Relative: Lower

Actual: 326 ft.

HWTS:

Name:	LANSCO DIE CASTING
Address:	711 S STIMSON AVENUE
City,State,Zip:	INDUSTRY, CA 0
EPA ID:	CAL000002133
Inactive Date:	06/30/1996
Create Date:	11/14/1989
Mailing Address:	711 S STIMSON AVE
Mailing City,State,Zip:	CITY OF INDUSTRY, CA 0
Owner Name:	SEALCO AIR CONTROLS
Contact Name:	CANCELLED PER V96 FEES FORM
Contact Address:	DEACTIVATED: FEDERALLY
City,State,Zip:	NEW EPA# CAD05981706, AZ
Facility Status:	Inactive
Facility Type:	PERMANENT
Category:	STATE
Latitude:	34.012936
Longitude:	-117.95408

HAZNET:

Name:	LANSCO DIE CASTING
Address:	711 S STIMSON AVENUE
City,State,Zip:	INDUSTRY, CA 000000000
Contact:	CANCELLED PER V96 FEES FORM
Telephone:	8189613441
Mailing Address:	711 S STIMSON AVE
Year:	1990
Gepaid:	CAL000002133
TSD EPA ID:	CAT080013352
CA Waste Code:	221 - Waste oil and mixed oil
Disposal Method:	R01 - Recycler
Tons:	1.251
Year:	1990
Gepaid:	CAL000002133
TSD EPA ID:	HAHQ36017252
CA Waste Code:	241 - Tank bottom waste
Disposal Method:	07 -
Tons:	4.17
Year:	1990
Gepaid:	CAL000002133
TSD EPA ID:	HAHQ36017252
CA Waste Code:	221 - Waste oil and mixed oil
Disposal Method:	01 -
Tons:	0
Year:	1990
Gepaid:	CAL000002133
TSD EPA ID:	CAT080013352
CA Waste Code:	222 - Oil/water separation sludge
Disposal Method:	R01 - Recycler

LANSCO DIE CASTING (Continued) **S123763055**

Tons:	2.085
Year:	1990
Gepaid:	CAL000002133
TSD EPA ID:	CAT080031628
CA Waste Code:	221 - Waste oil and mixed oil
Disposal Method:	D99 - Disposal, Other
Tons:	2.085
Year:	1990
Gepaid:	CAL000002133
TSD EPA ID:	CAT080011059
CA Waste Code:	222 - Oil/water separation sludge
Disposal Method:	R01 - Recycler
Tons:	3.336
Year:	1990
Gepaid:	CAL000002133
TSD EPA ID:	CAD050806850
CA Waste Code:	221 - Waste oil and mixed oil
Disposal Method:	T01 - Treatment, Tank
Tons:	1.4595
Year:	1990
Gepaid:	CAL000002133
TSD EPA ID:	CAD008364432
CA Waste Code:	211 - Halogenated solvents (chloroforms, methyl chloride, perchloroethylene, etc)
Disposal Method:	R01 - Recycler
Tons:	3.753
Year:	1990
Gepaid:	CAL000002133
TSD EPA ID:	CAT080011059
CA Waste Code:	241 - Tank bottom waste
Disposal Method:	D99 - Disposal, Other
Tons:	10.425
Year:	1989
Gepaid:	CAL000002133
TSD EPA ID:	CAD980883177
CA Waste Code:	221 - Waste oil and mixed oil
Disposal Method:	R01 - Recycler
Tons:	37.53

Click this hyperlink while viewing on your computer to access
10 additional CA HAZNET: record(s) in the EDR Site Report.

M178 **BARR DOOR SALES, INC.** **CPS-SLIC** **S106764803**
NW **16010 PHOENIX DR.** **WIP** **N/A**
1/8-1/4 **CITY OF INDUSTRY, CA 91745**
0.247 mi.
1305 ft. **Site 5 of 6 in cluster M**

Relative:
Lower

Actual:
337 ft.

CPS-SLIC:

Name:	BARR DOOR SALES, INC.
Address:	16010 PHOENIX DR.
City,State,Zip:	CITY OF INDUSTRY, CA 91745
Region:	STATE
Facility Status:	**Completed - Case Closed**
Status Date:	10/31/1996
Global Id:	T10000015536
Lead Agency:	LOS ANGELES RWQCB (REGION 4)
Latitude:	34.01122
Longitude:	-117.95679
Case Type:	Cleanup Program Site
Case Worker:	WIP
RB Case Number:	105.0034
EPA Region:	9
Cuf Case:	NO
Begin Date:	01/01/1985
No Further Action Date:	10/31/1996
CA Water Watershed Name:	San Gabriel River - Upper San Gabriel (405.20)
Dwr Groundwater Subbasin Name:	San Gabriel Valley (4-013)
CA Enviroscreen 3 Score:	86-90%
CA Enviroscreen 4 Score:	90-95%
Military DOD Site:	No
RWQCB Region:	LOS ANGELES RWQCB (REGION 4)

Click here to access the California GeoTracker records for this facility:

WIP:

Name:	BARR DOOR SALES, INC.
Address:	16010 Phoenix Dr
City,State,Zip:	CITY OF INDUSTRY (CORPORATE NAME INDUSTRY), CA 91745
Region:	4
File Number:	105.0034
File Status:	**Historical**
Staff:	YLU
Facility Suite:	Not reported

M179 **AMERICAN NUTRITION BARS** **HWTS** **S112883079**
NW **16010 PHOENIX DR** **HAZNET** **N/A**
1/8-1/4 **INDUSTRY, CA 91745**
0.247 mi.
1305 ft. **Site 6 of 6 in cluster M**

Relative:
Lower

Actual:
337 ft.

HWTS:

Name:	AMERICAN NUTRITION BARS
Address:	16010 PHOENIX DR
City,State,Zip:	INDUSTRY, CA 91745
EPA ID:	CAC001331816
Inactive Date:	10/25/2000
Create Date:	05/19/1997
Mailing City,State,Zip:	SALT LAKE CITY, UT 841040000
Owner Name:	AMERICAN NUTRITION BARS
Owner Address:	16010 PHOENIX DR

AMERICAN NUTRITION BARS (Continued) **S112883079**

Owner City,State,Zip:	INDUSTRY, CA 917450000
Contact Name:	VINCENT OCHOA
Contact Address:	16010 PHOENIX DR
City,State,Zip:	INDUSTRY, CA 917450000
Facility Status:	Inactive
Facility Type:	TEMPORARY
Category:	STATE
Latitude:	34.01184
Longitude:	-117.957163

HAZNET:

Name:	AMERICAN NUTRITION BARS
Address:	16010 PHOENIX DR
City,State,Zip:	INDUSTRY, CA 917450000
Contact:	VINCENT OCHOA
Telephone:	8183694665
Mailing Address:	--
Year:	1997
Gepaid:	CAC001331816
TSD EPA ID:	CAD000088252
CA Waste Code:	343 - Unspecified organic liquid mixture
Disposal Method:	H01 - Transfer Station
Tons:	0.374
Year:	1997
Gepaid:	CAC001331816
TSD EPA ID:	CAD000088252
CA Waste Code:	212 - Oxygenated solvents (acetone, butanol, ethyl acetate, etc.)
Disposal Method:	H01 - Transfer Station
Tons:	0.2145

Additional Information:

Year:	1997
Gen EPA ID:	CAC001331816
Shipment Date:	19970529
Creation Date:	9/12/1997 0:00:00
Receipt Date:	19970529
Manifest ID:	96879003
Trans EPA ID:	CAD981376213
TSDF EPA ID:	CAD000088252
TSDF Alt EPA ID:	CAD000088252
Waste Code Description:	212 - Oxygenated solvents (acetone, butanol, ethyl acetate, etc.
RCRA Code:	D001
Meth Code:	H01 - Transfer Station
Quantity Tons:	0.2145
Waste Quantity:	65
Quantity Unit:	G
Shipment Date:	19970522
Creation Date:	7/17/1997 0:00:00
Receipt Date:	19970522
Manifest ID:	96878939
Trans EPA ID:	CAD981376213

AMERICAN NUTRITION BARS (Continued) **S112883079**

TSDF EPA ID:	CAD000088252
Waste Code Description:	343 - Unspecified organic liquid mixture
Meth Code:	H01 - Transfer Station
Quantity Tons:	0.187
Waste Quantity:	55
Quantity Unit:	G
Shipment Date:	19970522
Creation Date:	7/17/1997 0:00:00
Receipt Date:	19970522
Manifest ID:	96878939
Trans EPA ID:	CAD981376213
TSDF EPA ID:	CAD000088252
Waste Code Description:	343 - Unspecified organic liquid mixture
Meth Code:	H01 - Transfer Station
Quantity Tons:	0.187
Waste Quantity:	55
Quantity Unit:	G

O180 **SHANT KAB** **RCRA NonGen / NLR** **1027214763**
SSE **16327 DENLEY ST** **CAC003179421**
1/8-1/4 **LA PUENTE, CA 91745**
0.248 mi.
1311 ft. **Site 2 of 3 in cluster O**

Relative:
Higher

Actual:
376 ft.

RCRA Listings:

Date Form Received by Agency:	20220606
Handler Name:	Shant Kab
Handler Address:	16327 Denley St
Handler City,State,Zip:	LA PUENTE, CA 91745
EPA ID:	CAC003179421
Contact Name:	SHANT KAB
Contact Address:	16327 DENLEY ST
Contact City,State,Zip:	LA PUENTE, CA 91745
Contact Telephone:	844-442-9292
Contact Email:	EGENTRY@HAZAWAYTODAY.COM
EPA Region:	09
Federal Waste Generator Description:	Not a generator, verified
Mailing Address:	16327 DENLEY ST
Mailing City,State,Zip:	LA PUENTE, CA 91745
Owner Name:	Shant Kab
Owner Type:	Other
Operator Name:	Shant Kab
Operator Type:	Other
Short-Term Generator Activity:	No
Importer Activity:	No
Mixed Waste Generator:	No
Transporter Activity:	No
Transfer Facility Activity:	No
Recycler Activity with Storage:	No
Small Quantity On-Site Burner Exemption:	No
Smelting Melting and Refining Furnace Exemption:	No
Underground Injection Control:	No
Off-Site Waste Receipt:	No
Universal Waste Indicator:	No
Universal Waste Destination Facility:	No
Federal Universal Waste:	No
Active Site State-Reg Handler:	---

SHANT KAB (Continued) **1027214763**

Hazardous Secondary Material Indicator:	N
2018 GPRA Permit Baseline:	Not on the Baseline
2018 GPRA Renewals Baseline:	Not on the Baseline
202 GPRA Corrective Action Baseline:	No
Subject to Corrective Action Universe:	No
Non-TSDFs Where RCRA CA has Been Imposed Universe:	No
Corrective Action Priority Ranking:	No NCAPS ranking
Environmental Control Indicator:	No
Institutional Control Indicator:	No
Human Exposure Controls Indicator:	N/A
Groundwater Controls Indicator:	N/A
Significant Non-Complier Universe:	No
Unaddressed Significant Non-Complier Universe:	No
Addressed Significant Non-Complier Universe:	No
Significant Non-Complier With a Compliance Schedule Universe:	No
Handler Date of Last Change:	20220606
Recognized Trader-Importer:	No
Recognized Trader-Exporter:	No
Importer of Spent Lead Acid Batteries:	No
Exporter of Spent Lead Acid Batteries:	No
Recycler Activity Without Storage:	No
Manifest Broker:	No
Sub-Part P Indicator:	No

Handler - Owner Operator:

Owner/Operator Indicator:	Owner
Owner/Operator Name: SHANT KAB	
Legal Status:	Other
Owner/Operator Address:	16327 DENLEY ST
Owner/Operator City,State,Zip:	LA PUENTE, CA 91745
Owner/Operator Telephone:	844-442-9292
Owner/Operator Indicator:	Operator
Owner/Operator Name: SHANT KAB	
Legal Status:	Other
Owner/Operator Address:	16327 DENLEY ST
Owner/Operator City,State,Zip:	LA PUENTE, CA 91745
Owner/Operator Telephone:	844-442-9292

Historic Generators:

Receive Date:	20220606
Handler Name: SHANT KAB	
Federal Waste Generator Description:	Not a generator, verified
Large Quantity Handler of Universal Waste:	No
Recognized Trader Importer:	No
Recognized Trader Exporter:	No
Spent Lead Acid Battery Importer:	No
Spent Lead Acid Battery Exporter:	No
Current Record:	Yes
Non Storage Recycler Activity:	No
Electronic Manifest Broker:	No

List of NAICS Codes and Descriptions:

NAICS Code:	56299
NAICS Description:	ALL OTHER WASTE MANAGEMENT SERVICES

SHANT KAB (Continued) **1027214763**

Facility Has Received Notices of Violations:
Violations: No Violations Found

Evaluation Action Summary:
Evaluations: No Evaluations Found

O181 **MAYFIELD, JOHN** **HWTS** **S117293031**
SSE **16327 DENLEY ST** **HAZNET** **N/A**
1/8-1/4 **HACIENDA HEIGHTS, CA 91745**
0.248 mi.
1311 ft. **Site 3 of 3 in cluster O**

Relative:
Higher

Actual:
376 ft.

HWTS:

Name:	SHANT KAB
Address:	16327 DENLEY ST
City,State,Zip:	LA PUENTE, CA 91745
EPA ID:	CAC003179421
Inactive Date:	09/05/2022
Create Date:	06/06/2022
Mailing Address:	16327 DENLEY ST
Mailing City,State,Zip:	LA PUENTE, CA 91745
Owner Name:	SHANT KAB
Owner Address:	16327 DENLEY ST
Owner City,State,Zip:	LA PUENTE, CA 91745
Contact Name:	SHANT KAB
Contact Address:	16327 DENLEY ST
City,State,Zip:	LA PUENTE, CA 91745
Facility Status:	Inactive
Facility Type:	Temporary
Category:	State
Latitude:	34.004339729999998
Longitude:	-117.95074212999999

Name:	MAYFIELD, JOHN
Address:	16327 DENLEY ST
City,State,Zip:	HACIENDA HEIGHTS, CA 91745
EPA ID:	CAC002732118
Inactive Date:	09/02/2013
Create Date:	06/03/2013
Mailing Address:	16327 DENLEY ST
Mailing City,State,Zip:	HACIENDA HEIGHTS, CA 91745
Owner Name:	MAYFIELD, JOHN
Owner Address:	16327 DENLEY ST
Owner City,State,Zip:	HACIENDA HEIGHTS, CA 91745
Contact Name:	MAYFIELD, JOHN
Contact Address:	16327 DENLEY ST
City,State,Zip:	HACIENDA HEIGHTS, CA 91745
Facility Status:	Inactive
Facility Type:	TEMPORARY
Category:	STATE
Latitude:	34.00453
Longitude:	-117.95065

HAZNET:

Name:	MAYFIELD, JOHN

MAYFIELD, JOHN (Continued) **S117293031**

Address:	16327 DENLEY ST
City,State,Zip:	HACIENDA HEIGHTS, CA 91745
Contact:	MAYFIELD, JOHN
Telephone:	6267449242
Mailing Address:	16327 DENLEY ST
Year:	2013
Gepaid:	CAC002732118
TSD EPA ID:	AZC950823111
CA Waste Code:	151 - Asbestos containing waste
Disposal Method:	H132 - Landfill Or Surface Impoundment That Will Be Closed As Landfill(To Include On-Site Treatment And/Or Stabilization)
Tons:	0.8

Additional Information:

Year:	2013
Gen EPA ID:	CAC002732118
Shipment Date:	20130604
Creation Date:	10/16/2013 22:15:06
Receipt Date:	20130612
Manifest ID:	011338749JJK
Trans EPA ID:	CAR000050815
Trans Name:	PW STEPHENS ENVIRONMENTAL INC
Trans 2 EPA ID:	CAR000049064
Trans 2 Name:	ECTI
TSDF EPA ID:	AZC950823111
Trans Name:	LA PAZ
Waste Code Description:	151 - Asbestos-containing waste
Meth Code:	H132 - Landfill Or Surface Impoundment That Will Be Closed As Landfill(To Include On-Site Treatment And/Or Stabilization)
Quantity Tons:	0.8
Waste Quantity:	2
Quantity Unit:	Y

Q182 **PITNEY BOWES INC** **HWTS** **S123621986**
NW **16035 PHOENIX DR** **HAZNET** **N/A**
1/8-1/4 **CITY OF INDUSTRY, CA 91745**
0.248 mi.
1311 ft. **Site 1 of 4 in cluster Q**

Relative:
Lower

Actual:
336 ft.

HWTS:

Name:	PITNEY BOWES INC
Address:	16035 PHOENIX DR
City,State,Zip:	CITY OF INDUSTRY, CA 91745
EPA ID:	CAL000221968
Inactive Date:	08/11/2004
Create Date:	04/09/2001
Mailing Address:	1 ELMCROFT RD
Mailing City,State,Zip:	STAMFORD, CT 69260000
Owner Name:	PITNEY BOWES INC
Owner Address:	1 ELMCROFT RD
Owner City,State,Zip:	STAMFORD, CT 69260700
Contact Name:	DON OFFINGER-ENV PROGRAM MGR
Contact Address:	1 ELMCROFT RD
City,State,Zip:	STAMFORD, CT 69260700

PITNEY BOWES INC (Continued) **S123621986**

Facility Status:	Inactive
Facility Type:	PERMANENT
Category:	STATE
Latitude:	34.011252
Longitude:	-117.955814

NAICS:

EPA ID:	CAL000221968
Create Date:	2004-10-20 10:23:57.043
NAICS Code:	334518
NAICS Description:	Watch, Clock, and Part Manufacturing
Issued EPA ID Date:	2001-04-09 00:00:00
Inactive Date:	2004-08-11 00:00:00
Facility Name:	PITNEY BOWES INC
Facility Address:	16035 PHOENIX DR
Facility City:	CITY OF INDUSTRY
Facility State:	CA
Facility Zip:	917450000

HAZNET:

Name:	PITNEY BOWES INC
Address:	16035 PHOENIX DR
City,State,Zip:	CITY OF INDUSTRY, CA 917450000
Contact:	DON OFFINGER-ENV PROGRAM MGR
Telephone:	2033517098
Mailing Address:	1 ELMCROFT RD
Year:	2002
Gepaid:	CAL000221968
TSD EPA ID:	OHD000816629
CA Waste Code:	331 - Off-specification, aged or surplus organics
Disposal Method:	-
Tons:	0.05
Year:	2002
Gepaid:	CAL000221968
TSD EPA ID:	NED981723513
CA Waste Code:	181 - Other inorganic solid waste
Disposal Method:	-
Tons:	0.05
Year:	2001
Gepaid:	CAL000221968
TSD EPA ID:	OHD000816629
CA Waste Code:	181 - Other inorganic solid waste
Disposal Method:	-
Tons:	0.1875

Additional Information:

Year:	2002
Gen EPA ID:	CAL000221968
Shipment Date:	20021030
Creation Date:	3/12/2003 9:36:44
Manifest ID:	21886941

PITNEY BOWES INC (Continued) **S123621986**

Trans EPA ID:	MAD039322250
TSDF EPA ID:	NED981723513
Waste Code Description:	181 - Other inorganic solid waste Organics
Meth Code:	- Not reported
Quantity Tons:	0.05
Waste Quantity:	100
Quantity Unit:	P
Shipment Date:	20020222
Creation Date:	7/22/2002 18:31:22
Receipt Date:	20020325
Manifest ID:	21295502
Trans EPA ID:	MAD039322250
Trans 2 EPA ID:	CAR000024664
TSDF EPA ID:	OHD000816629
Waste Code Description:	331 - Off-specification, aged, or surplus organics
Meth Code:	- Not reported
Quantity Tons:	0.05
Waste Quantity:	100
Quantity Unit:	P

Additional Information:

Year:	2001
Gen EPA ID:	CAL000221968
Shipment Date:	20011221
Creation Date:	3/7/2002 0:00:00
Receipt Date:	20020207
Manifest ID:	21295458
Trans EPA ID:	MAD039322250
Trans 2 EPA ID:	CAR000094664
TSDF EPA ID:	OHD000816629
Waste Code Description:	181 - Other inorganic solid waste Organics
Meth Code:	- Not reported
Quantity Tons:	0.0375
Waste Quantity:	75
Quantity Unit:	P
Shipment Date:	20011030
Creation Date:	1/29/2002 0:00:00
Receipt Date:	20011130
Manifest ID:	21295376
Trans EPA ID:	MAD039322250
Trans 2 EPA ID:	CAR000094664
TSDF EPA ID:	OHD000816629
Waste Code Description:	181 - Other inorganic solid waste Organics
Meth Code:	- Not reported
Quantity Tons:	0.025
Waste Quantity:	50
Quantity Unit:	P
Shipment Date:	20010824
Creation Date:	10/23/2001 0:00:00
Manifest ID:	21295204
Trans EPA ID:	MAD039322250
TSDF EPA ID:	OHD000816629
Waste Code Description:	181 - Other inorganic solid waste Organics

PITNEY BOWES INC (Continued) **S123621986**

Meth Code:	- Not reported
Quantity Tons:	0.075
Waste Quantity:	150
Quantity Unit:	P
Shipment Date:	20010801
Creation Date:	10/3/2001 0:00:00
Receipt Date:	20010824
Manifest ID:	20840765
Trans EPA ID:	MAD039322250
Trans 2 EPA ID:	MAD039322250
TSDF EPA ID:	OHD000816629
Waste Code Description:	181 - Other inorganic solid waste Organics
Meth Code:	- Not reported
Quantity Tons:	0.05
Waste Quantity:	100
Quantity Unit:	P

Q183 **MTM CONSTRUCTION INC** **HWTS** **S123610886**
NW **16035 PHOENIX DR** **HAZNET** **N/A**
1/8-1/4 **CITY OF INDUSTRY, CA 91745**
0.248 mi.
1311 ft. **Site 2 of 4 in cluster Q**

Relative:
Lower

Actual:
336 ft.

HWTS:

Name:	MTM CONSTRUCTION INC
Address:	16035 PHOENIX DR
City,State,Zip:	CITY OF INDUSTRY, CA 91745
EPA ID:	CAC002917164
Inactive Date:	09/30/2017
Create Date:	06/30/2017
Mailing Address:	16035 PHOENIX DR
Mailing City,State,Zip:	CITY OF INDUSTRY, CA 91745
Owner Name:	MTM CONSTRUCTION INC
Owner Address:	16035 PHOENIX DR
Owner City,State,Zip:	CITY OF INDUSTRY, CA 91745
Contact Name:	DAVID KIM
Contact Address:	16035 PHOENIX DR
City,State,Zip:	CITY OF INDUSTRY, CA 91745
Facility Status:	Inactive
Facility Type:	TEMPORARY
Category:	STATE
Latitude:	-90
Longitude:	180

HAZNET:

Name:	MTM CONSTRUCTION INC
Address:	16035 PHOENIX DR
City,State,Zip:	CITY OF INDUSTRY, CA 91745
Contact:	DAVID KIM
Telephone:	6262220947
Mailing Address:	16035 PHOENIX DR
Year:	2017
Gepaid:	CAC002917164
TSD EPA ID:	CAT080013352
CA Waste Code:	223 - Unspecified oil-containing waste

MTM CONSTRUCTION INC (Continued) **S123610886**

Disposal Method:	H039 - Other Recovery Of Reclamation For Reuse Including Acid Regeneration, Organics Recovery Ect
Tons:	1.60545

Additional Information:

Year:	2017
Gen EPA ID:	CAC002917164
Shipment Date:	20170703
Creation Date:	5/19/2018 18:30:13
Receipt Date:	20170711
Manifest ID:	017474002JJK
Trans EPA ID:	CAR000164616
Trans Name:	MAJOR CLEANUP INC
TSDF EPA ID:	CAT080013352
Trans Name:	DEMENNO KERDOON
Waste Code Description:	223 - Unspecified oil-containing waste
Meth Code:	H039 - Other Recovery Of Reclamation For Reuse Including Acid Regeneration, Organics Recovery Ect
Quantity Tons:	1.60545
Waste Quantity:	385
Quantity Unit:	G

Q184 **PITNEY BOWES** **CPS-SLIC** **S103982023**
NW **16035 E. PHOENIX DR.** **WIP** **N/A**
1/4-1/2 **CITY OF INDUSTRY, CA 91745**
0.255 mi.
1344 ft. **Site 3 of 4 in cluster Q**

Relative: CPS-SLIC:
Lower
Actual:
336 ft.

Name:	PITNEY BOWES
Address:	16035 E. PHOENIX DR.
City,State,Zip:	CITY OF INDUSTRY, CA 91745
Region:	STATE
Facility Status:	**Completed - Case Closed**
Status Date:	03/07/1989
Global Id:	T10000015686
Lead Agency:	LOS ANGELES RWQCB (REGION 4)
Latitude:	34.01196
Longitude:	-117.95643
Case Type:	Cleanup Program Site
Case Worker:	WIP
RB Case Number:	105.0219
EPA Region:	9
Cuf Case:	NO
Begin Date:	01/01/1985
No Further Action Date:	03/07/1989
CA Water Watershed Name:	San Gabriel River - Upper San Gabriel (405.20)
Dwr Groundwater Subbasin Name:	San Gabriel Valley (4-013)
CA Enviroscreen 3 Score:	86-90%
CA Enviroscreen 4 Score:	90-95%
Military DOD Site:	No
RWQCB Region:	LOS ANGELES RWQCB (REGION 4)

Click here to access the California GeoTracker records for this facility:

PITNEY BOWES (Continued) **S103982023**

WIP:

Name:	PITNEY BOWES
Address:	16035 E Phoenix Dr
City,State,Zip:	CITY OF INDUSTRY (CORPORATE NAME INDUSTRY), CA 91745
Region:	4
File Number:	105.0219
File Status:	**Historical**
Staff:	SBR
Facility Suite:	Not reported

Q185 **DRAW TITE** **CPS-SLIC** **S106764832**
NW **16025 PHOENIX DR.** **WIP** **N/A**
1/4-1/2 **CITY OF INDUSTRY, CA 91745**
0.276 mi.
1455 ft. **Site 4 of 4 in cluster Q**

Relative:
Lower

Actual:
335 ft.

CPS-SLIC:

Name:	DRAW TITE
Address:	16025 PHOENIX DR.
City,State,Zip:	CITY OF INDUSTRY, CA 91745
Region:	STATE
Facility Status:	**Completed - Case Closed**
Status Date:	03/07/1989
Global Id:	T10000015577
Lead Agency:	LOS ANGELES RWQCB (REGION 4)
Latitude:	34.01234
Longitude:	-117.95666
Case Type:	Cleanup Program Site
Case Worker:	WIP
RB Case Number:	105.0087
EPA Region:	9
Cuf Case:	NO
Begin Date:	01/01/1985
No Further Action Date:	03/07/1989
CA Water Watershed Name:	San Gabriel River - Upper San Gabriel (405.20)
Dwr Groundwater Subbasin Name:	San Gabriel Valley (4-013)
CA Enviroscreen 3 Score:	86-90%
CA Enviroscreen 4 Score:	90-95%
Military DOD Site:	No
RWQCB Region:	LOS ANGELES RWQCB (REGION 4)

Click here to access the California GeoTracker records for this facility:

WIP:

Name:	DRAW TITE
Address:	16025 Phoenix Dr
City,State,Zip:	CITY OF INDUSTRY (CORPORATE NAME INDUSTRY), CA 91745
Region:	4
File Number:	105.0087
File Status:	**Historical**
Staff:	SBR
Facility Suite:	Not reported

R186 **L & P PROPERTY MANAGEMENT** **CPS-SLIC** **S113149485**
North **16040 STEPHENS STREET** **HWTS** **N/A**
1/4-1/2 **CITY OF INDUSTRY, CA 91745** **HAZNET**
0.293 mi. **NPDES**
1548 ft. **Site 1 of 2 in cluster R** **CIWQS**
CERS

Relative:
Lower

Actual:
335 ft.

CPS-SLIC:

Name:	J.P. STEVENS & COMPANY, INC.
Address:	16040 STEPHENS ST.
City,State,Zip:	CITY OF INDUSTRY, CA 91745
Region:	STATE
Facility Status:	**Completed - Case Closed**
Status Date:	03/07/1989
Global Id:	T10000015618
Lead Agency:	LOS ANGELES RWQCB (REGION 4)
Latitude:	34.01318
Longitude:	-117.9529
Case Type:	Cleanup Program Site
Case Worker:	WIP
RB Case Number:	105.0138
EPA Region:	9
Cuf Case:	NO
Begin Date:	01/01/1985
No Further Action Date:	03/07/1989
CA Water Watershed Name:	San Gabriel River - Upper San Gabriel (405.20)
Dwr Groundwater Subbasin Name:	San Gabriel Valley (4-013)
CA Enviroscreen 3 Score:	86-90%
CA Enviroscreen 4 Score:	90-95%
Military DOD Site:	No
RWQCB Region:	LOS ANGELES RWQCB (REGION 4)

Click here to access the California GeoTracker records for this facility:

HWTS:

Name:	LEGGETT & PLATT INC
Address:	16040 STEPHENS ST
City,State,Zip:	CITY OF INDUSTRY, CA 91745
EPA ID:	CAL000323996
Create Date:	08/21/2007
Mailing Address:	16040 STEPHENS ST
Mailing City,State,Zip:	CITY OF INDUSTRY, CA 917451721
Owner Name:	L & P PROPERTY MANAGEMENT COMPANY
Owner Address:	1 LEGGETT RD
Owner City,State,Zip:	CARTHAGE, MO 648369649
Contact Name:	GABRIEL CASTRO
Contact Address:	16040 STEPHENS ST
City,State,Zip:	CITY OF INDUSTRY, CA 91745
Facility Status:	Active
Facility Type:	PERMANENT
Category:	STATE
Latitude:	34.014115
Longitude:	-117.952797

NAICS:

EPA ID:	CAL000323996
Create Date:	2007-08-21 14:24:10.360
NAICS Code:	42184
NAICS Description:	Industrial Supplies Wholesalers

L & P PROPERTY MANAGEMENT (Continued) **S113149485**

Issued EPA ID Date:	2007-08-21 14:24:10.30000
Facility Name:	LEGGETT & PLATT INC
Facility Address:	16040 STEPHENS ST
Facility City:	CITY OF INDUSTRY
Facility State:	CA
Facility Zip:	917451721

HAZNET:

Name:	LEGGETT & PLATT INC
Address:	16040 STEPHENS ST
City,State,Zip:	CITY OF INDUSTRY, CA 917451721
Contact:	GABRIEL CASTRO
Telephone:	6263304150
Mailing Address:	16040 STEPHENS ST
Year:	2021
Gepaid:	CAL000323996
TSD EPA ID:	UTD991301748
CA Waste Code:	352 - Other organic solids
Disposal Method:	H132 - Landfill Or Surface Impoundment That Will Be Closed As Landfill(To Include On-Site Treatment And/Or Stabilization)
Tons:	0.2
Year:	2020
Gepaid:	CAL000323996
TSD EPA ID:	CAD044429835
CA Waste Code:	221 - Waste oil and mixed oil
Disposal Method:	H141 - Storage, Bulking, And/Or Transfer Off Site--No Treatment/Reovery (H010-H129) Or (H131-H135)
Tons:	0.075
Year:	2018
Gepaid:	CAL000323996
TSD EPA ID:	CAD044429835
CA Waste Code:	221 - Waste oil and mixed oil
Disposal Method:	H141 - Storage, Bulking, And/Or Transfer Off Site--No Treatment/Reovery (H010-H129) Or (H131-H135)
Tons:	0.17500
Year:	2015
Gepaid:	CAL000323996
TSD EPA ID:	CAD044429835
CA Waste Code:	352 - Other organic solids
Disposal Method:	H141 - Storage, Bulking, And/Or Transfer Off Site--No Treatment/Reovery (H010-H129) Or (H131-H135)
Tons:	0.125
Year:	2014
Gepaid:	CAL000323996
TSD EPA ID:	CAD044429835
CA Waste Code:	352 - Other organic solids
Disposal Method:	H141 - Storage, Bulking, And/Or Transfer Off Site--No Treatment/Reovery (H010-H129) Or (H131-H135)
Tons:	0.1
Year:	2013

L & P PROPERTY MANAGEMENT (Continued) **S113149485**

Gepaid:	CAL000323996
TSD EPA ID:	CAD044429835
CA Waste Code:	352 - Other organic solids
Disposal Method:	H141 - Storage, Bulking, And/Or Transfer Off Site--No Treatment/Reovery (H010-H129) Or (H131-H135)
Tons:	0.1
Year:	2010
Gepaid:	CAL000323996
TSD EPA ID:	NVT330010000
CA Waste Code:	352 - Other organic solids
Disposal Method:	H132 - Landfill Or Surface Impoundment That Will Be Closed As Landfill(To Include On-Site Treatment And/Or Stabilization)
Tons:	0.075
Year:	2010
Gepaid:	CAL000323996
TSD EPA ID:	CAD981696420
CA Waste Code:	221 - Waste oil and mixed oil
Disposal Method:	H141 - Storage, Bulking, And/Or Transfer Off Site--No Treatment/Reovery (H010-H129) Or (H131-H135)
Tons:	0.152
Year:	2010
Gepaid:	CAL000323996
TSD EPA ID:	NVT330010000
CA Waste Code:	135 - Unspecified aqueous solution
Disposal Method:	H039 - Other Recovery Of Reclamation For Reuse Including Acid Regeneration, Organics Recovery Ect
Tons:	0.105
Year:	2009
Gepaid:	CAL000323996
TSD EPA ID:	NVT330010000
CA Waste Code:	352 - Other organic solids
Disposal Method:	H132 - Landfill Or Surface Impoundment That Will Be Closed As Landfill(To Include On-Site Treatment And/Or Stabilization)
Tons:	0.2

Click this hyperlink while viewing on your computer to access
5 additional CA HAZNET: record(s) in the EDR Site Report.

Additional Information:

Year:	2021
Shipment Date:	2/26/2020
Shipment Date:	2/26/2020
Receipt Date:	3/12/2020
Manifest Number:	007441129SKS
Generator EPA ID:	CAL000323996
Name:	LEGGETT PLATT
Address:	16040 STEPHENS ST
City,State,Zip:	CITY OF INDUSTRY, CA 91745
Contact:	marisol Gacia
Contact Telephone:	626-330-4150
Contact Email:	marali.0neil@leggett.com
Transporter 1 EPA ID:	TXR000081205

L & P PROPERTY MANAGEMENT (Continued) **S113149485**

Transporter Name:	Safety-Kleen Systems, Inc.
Transporter 2 EPA ID:	MAD039322250
Transporter Name 2:	Clean Harbors Environmental Services, Inc.
TSDF EPA ID:	CAD044429835
TSDF Name:	Clean Harbors Wilmington LLC
TSDF Address 1:	1737 East Denni Street
TSDF City,State,Zip:	Wilmington, CA 90744
Waste Code Description:	221 - Not reported
Meth Code:	H141 - Not reported
Quantity Tons:	0.075
Waste Quantity:	150
Quantity Unit:	P

Additional Information:

Year:	2020
Shipment Date:	2/26/2020
Shipment Date:	2/26/2020
Receipt Date:	3/12/2020
Manifest Number:	007441129SKS
Generator EPA ID:	CAL000323996
Name:	LEGGETT PLATT
Address:	16040 STEPHENS ST
City,State,Zip:	CITY OF INDUSTRY, CA 91745
Contact:	marisol Gacia
Contact Telephone:	626-330-4150
Contact Email:	marali.0neil@leggett.com
Transporter 1 EPA ID:	TXR000081205
Transporter Name:	Safety-Kleen Systems, Inc.
Transporter 2 EPA ID:	MAD039322250
Transporter Name 2:	Clean Harbors Environmental Services, Inc.
TSDF EPA ID:	CAD044429835
TSDF Name:	Clean Harbors Wilmington LLC
TSDF Address 1:	1737 East Denni Street
TSDF City,State,Zip:	Wilmington, CA 90744
Waste Code Description:	221 - Not reported
Meth Code:	H141 - Not reported
Quantity Tons:	0.075
Waste Quantity:	150
Quantity Unit:	P

Additional Information:

Year:	2018
EM Manifest ID:	94653
Shipment Date:	7/26/2018
Shipment Date:	7/26/2018
Receipt Date:	8/8/2018
Manifest Number:	011836657FLE
Generator EPA ID:	CAL000323996
Name:	LEGGETT PLATT
Address:	16040 STEPHENS ST
City,State,Zip:	CITY OF INDUSTRY 91745
Telephone:	800-483-3718
Contact:	marisol Gacia
Contact Telephone:	626-330-4150
Transporter 1 EPA ID:	TXR000081205
Transporter 2 EPA ID:	MAD039322250

L & P PROPERTY MANAGEMENT (Continued) **S113149485**

TSDF EPA ID:	CAD044429835
TSDF Name:	Clean Harbors Wilmington LLC
TSDF Address 1:	1737 East Denni Street
TSDF City,State,Zip:	Wilmington 90744
TSDF Telephone:	800-483-3718
Waste Code Description:	- Not reported
Meth Code:	- Not reported

State:

Year:	2018
EM Manifest ID:	94653
Generator EPA ID:	CAL000323996
Shipment Date:	2018-07-26
Manifest Number:	011836657FLE
Line Number:	1
Method Code:	H141
Quantity Tons:	0.17500
Quantity Waste:	350.000000
Quantity Unit:	P
Number of Containers:	1
Type of Container:	Metal drums, barrels, kegs
Quantity Type:	Pounds
State Code:	221

Additional Information:

Year:	2015
Gen EPA ID:	CAL000323996
Shipment Date:	20151210
Creation Date:	3/22/2016 22:15:24
Receipt Date:	20151218
Manifest ID:	005118535SKS
Trans EPA ID:	TXR000081205
Trans Name:	SAFETY-KLEEN SYSTEMS INC
TSDF EPA ID:	CAD044429835
Trans Name:	CLEAN HARBORS WILMINGTON LLC
Waste Code Description:	352 - Other organic solids
Meth Code:	H141 - Storage, Bulking, And/Or Transfer Off Site--No Treatment/Reovery (H010-H129) Or (H131-H135)
Quantity Tons:	0.125
Waste Quantity:	250
Quantity Unit:	P

Additional Information:

Year:	2014
Gen EPA ID:	CAL000323996
Shipment Date:	20141126
Creation Date:	3/9/2015 22:15:06
Receipt Date:	20141212
Manifest ID:	004536485SKS
Trans EPA ID:	TXR000081205
Trans Name:	SAFETY-KLEEN SYSTEMS INC
TSDF EPA ID:	CAD044429835
Trans Name:	CLEAN HARBORS WILMINGTON LLC
Waste Code Description:	352 - Other organic solids

L & P PROPERTY MANAGEMENT (Continued) **S113149485**

Meth Code:	H141 - Storage, Bulking, And/Or Transfer Off Site--No Treatment/Reovery (H010-H129) Or (H131-H135)
Quantity Tons:	0.1
Waste Quantity:	200
Quantity Unit:	P

Additional Information:

Year:	2013
Gen EPA ID:	CAL000323996
Shipment Date:	20131205
Creation Date:	3/18/2014 22:15:05
Receipt Date:	20131216
Manifest ID:	004097175SKS
Trans EPA ID:	TXR000081205
Trans Name:	SAFETY-KLEEN SYSTEMS INC
TSDF EPA ID:	CAD044429835
Trans Name:	CLEAN HARBORS WILMINGTON LLC
Waste Code Description:	352 - Other organic solids
Meth Code:	H141 - Storage, Bulking, And/Or Transfer Off Site--No Treatment/Reovery (H010-H129) Or (H131-H135)
Quantity Tons:	0.1
Waste Quantity:	200
Quantity Unit:	P

Additional Information:

Year:	2010
Gen EPA ID:	CAL000323996
Shipment Date:	20101123
Creation Date:	5/20/2011 18:30:13
Receipt Date:	20101201
Manifest ID:	007323982JJK
Trans EPA ID:	CAR000172189
Trans Name:	AMBERWICK CORPORATION
TSDF EPA ID:	NVT330010000
Trans Name:	US ECOLOGY
Waste Code Description:	135 - Unspecified aqueous solution
Meth Code:	H039 - Other Recovery Of Reclamation For Reuse Including Acid Regeneration, Organics Recovery Ect
Quantity Tons:	0.105
Waste Quantity:	25
Quantity Unit:	G
Shipment Date:	20101123
Creation Date:	2/11/2011 18:30:08
Receipt Date:	20101203
Manifest ID:	007323983JJK
Trans EPA ID:	CAR000172189
Trans Name:	AMBERWICK CORPORATION
TSDF EPA ID:	CAD981696420
Trans Name:	EVERGREEN
Waste Code Description:	221 - Waste oil and mixed oil
Meth Code:	H141 - Storage, Bulking, And/Or Transfer Off Site--No Treatment/Reovery (H010-H129) Or (H131-H135)
Quantity Tons:	0.152

L & P PROPERTY MANAGEMENT (Continued) **S113149485**

Waste Quantity:	40
Quantity Unit:	G
Shipment Date:	20101123
Creation Date:	5/20/2011 18:30:13
Receipt Date:	20101201
Manifest ID:	007323982JJK
Trans EPA ID:	CAR000172189
Trans Name:	AMBERWICK CORPORATION
TSDF EPA ID:	NVT330010000
Trans Name:	US ECOLOGY
Waste Code Description:	352 - Other organic solids
Meth Code:	H132 - Landfill Or Surface Impoundment That Will Be Closed As Landfill(To Include On-Site Treatment And/Or Stabilization)
Quantity Tons:	0.075
Waste Quantity:	150
Quantity Unit:	P

Additional Information:

Year:	2009
Gen EPA ID:	CAL000323996
Shipment Date:	20091119
Creation Date:	2/3/2010 18:30:22
Receipt Date:	20091130
Manifest ID:	006313894JJK
Trans EPA ID:	CAR000172189
Trans Name:	AMBERWICK CORPORATION
TSDF EPA ID:	CAD981696420
Trans Name:	EVERGREEN
Waste Code Description:	221 - Waste oil and mixed oil
Meth Code:	H141 - Storage, Bulking, And/Or Transfer Off Site--No Treatment/Reovery (H010-H129) Or (H131-H135)
Quantity Tons:	0.209
Waste Quantity:	55
Quantity Unit:	G
Shipment Date:	20091119
Creation Date:	5/20/2010 18:30:40
Receipt Date:	20091123
Manifest ID:	006313893JJK
Trans EPA ID:	CAR000172189
Trans Name:	AMBERWICK CORPORATION
TSDF EPA ID:	NVT330010000
Trans Name:	US ECOLOGY
Waste Code Description:	352 - Other organic solids
Meth Code:	H132 - Landfill Or Surface Impoundment That Will Be Closed As Landfill(To Include On-Site Treatment And/Or Stabilization)
Quantity Tons:	0.2
Waste Quantity:	400
Quantity Unit:	P

Additional Information:

Year:	2008
Gen EPA ID:	CAL000323996

L & P PROPERTY MANAGEMENT (Continued) **S113149485**

Shipment Date:	20081119
Creation Date:	1/14/2009 18:30:08
Receipt Date:	20081121
Manifest ID:	005227013JJK
Trans EPA ID:	CAR000172189
Trans Name:	AMBERWICK CORPORATION
TSDF EPA ID:	CAD981696420
Trans Name:	EVERGREEN
Waste Code Description:	221 - Waste oil and mixed oil
Meth Code:	H141 - Storage, Bulking, And/Or Transfer Off Site--No Treatment/Reovery (H010-H129) Or (H131-H135)
Quantity Tons:	0.209
Waste Quantity:	55
Quantity Unit:	G

Shipment Date:	20081119
Creation Date:	4/8/2009 18:30:08
Receipt Date:	20081121
Manifest ID:	005227012JJK
Trans EPA ID:	CAR000172189
Trans Name:	AMBERWICK CORPORATION
TSDF EPA ID:	NVT330010000
Trans Name:	US ECOLOGY
Waste Code Description:	352 - Other organic solids
Meth Code:	H132 - Landfill Or Surface Impoundment That Will Be Closed As Landfill(To Include On-Site Treatment And/Or Stabilization)
Quantity Tons:	0.225
Waste Quantity:	450
Quantity Unit:	P

Additional Information:

Year:	2007
Gen EPA ID:	CAL000323996

Shipment Date:	20071119
Creation Date:	3/4/2008 18:30:21
Receipt Date:	20071129
Manifest ID:	003097469JJK
Trans EPA ID:	CAR000172189
Trans Name:	AMBERWICK CORPORATION
TSDF EPA ID:	CAD981696420
Trans Name:	EVERGREEN
Waste Code Description:	221 - Waste oil and mixed oil
Meth Code:	H141 - Storage, Bulking, And/Or Transfer Off Site--No Treatment/Reovery (H010-H129) Or (H131-H135)
Quantity Tons:	0.209
Waste Quantity:	55
Quantity Unit:	G

Shipment Date:	20071119
Creation Date:	4/22/2008 18:30:17
Receipt Date:	20071128
Manifest ID:	003097468JJK
Trans EPA ID:	CAR000172189
Trans Name:	AMBERWICK CORPORATION
TSDF EPA ID:	NVT330010000
Trans Name:	US ECOLOGY

L & P PROPERTY MANAGEMENT (Continued) **S113149485**

Waste Code Description:	352 - Other organic solids
Meth Code:	H132 - Landfill Or Surface Impoundment That Will Be Closed As Landfill(To Include On-Site Treatment And/Or Stabilization)
Quantity Tons:	0.1
Waste Quantity:	200
Quantity Unit:	P

NPDES:

Name:	L & P PROPERTY MANAGEMENT
Address:	16040 STEPHENS STREET
City,State,Zip:	CITY OF INDUSTRY, CA 91745
Facility Status:	Active
NPDES Number:	CAS000001
Region:	4
Agency Number:	0
Regulatory Measure ID:	486289
Order Number:	97-03-DWQ
WDID:	4 19NEC003328
Regulatory Measure Type:	Enrollee
Program Type:	Industrial
Effective Date Of Regulatory Measure:	06/23/2017
Discharge Address:	16040 Stephens Street
Discharge Name:	L & P Property Management
Discharge City:	City of Industry
Discharge State:	California
Discharge Zip:	91745

NPDES as of 03/2018:

NPDES Number:	CAS000001
Status:	Active
Agency Number:	0
Region:	4
Regulatory Measure ID:	486289
Order Number:	97-03-DWQ
Regulatory Measure Type:	Enrollee
WDID:	4 19NEC003328
Program Type:	Industrial
Effective Date Of Regulatory Measure:	06/23/2017
Discharge Name:	L & P Property Management
Discharge Address:	16040 Stephens Street
Discharge City:	City of Industry
Discharge State:	California
Discharge Zip:	91745

Region:	4
Regulatory Measure ID:	486289
Regulatory Measure Type:	Industrial
WDID:	4 19NEC003328
Received Date:	05/25/2017
Processed Date:	06/23/2017
Status:	Active
Status Date:	06/23/2017
Place Size:	168000
Place Size Unit:	SqFt
Contact:	Marali Oregel
Contact Title:	HR Safety Manager
Contact Phone:	626-330-4150

L & P PROPERTY MANAGEMENT (Continued) **S113149485**

Contact Phone Ext:	34222
Contact Email:	moregel12@gmail.com
Operator Name:	L & P Property Management
Operator Address:	16040 Stephens Street
Operator City:	City of Industry
Operator State:	California
Operator Zip:	91745
Operator Contact:	marali oregel
Operator Contact Title:	HR Safety Manager
Operator Contact Phone:	626-330-4150
Operator Contact Phone Ext:	34222
Operator Contact Email:	marali.oregel@leggett.com
Operator Type:	Private Business
Developer State:	California
Certifier:	marali oregel
Certifier Title:	HR Safety Manager
Certification Date:	25-MAY-17
Primary Sic:	3495-Wire Springs

Name:	L & P PROPERTY MANAGEMENT
Address:	16040 STEPHENS STREET
City,State,Zip:	CITY OF INDUSTRY, CA 91745
WDID:	4 19NEC003328
Regulatory Measure Type:	Industrial
Status:	Active
Status Date:	06/23/2017
Operator Name:	L & P Property Management
Operator Address:	16040 Stephens Street
Operator City:	City of Industry
Operator State:	California
Operator Zip:	91745

NPDES as of 03/2018:

NPDES Number:	CAS000001
Status:	Active
Agency Number:	0
Region:	4
Regulatory Measure ID:	486289
Order Number:	97-03-DWQ
Regulatory Measure Type:	Enrollee
WDID:	4 19NEC003328
Program Type:	Industrial
Effective Date Of Regulatory Measure:	06/23/2017
Discharge Name:	L & P Property Management
Discharge Address:	16040 Stephens Street
Discharge City:	City of Industry
Discharge State:	California
Discharge Zip:	91745

Region:	4
Regulatory Measure ID:	486289
Regulatory Measure Type:	Industrial
WDID:	4 19NEC003328
Received Date:	05/25/2017
Processed Date:	06/23/2017
Status:	Active
Status Date:	06/23/2017

L & P PROPERTY MANAGEMENT (Continued) **S113149485**

Place Size:	168000
Place Size Unit:	SqFt
Contact:	Marali Oregel
Contact Title:	HR Safety Manager
Contact Phone:	626-330-4150
Contact Phone Ext:	34222
Contact Email:	moregel12@gmail.com
Operator Name:	L & P Property Management
Operator Address:	16040 Stephens Street
Operator City:	City of Industry
Operator State:	California
Operator Zip:	91745
Operator Contact:	marali oregel
Operator Contact Title:	HR Safety Manager
Operator Contact Phone:	626-330-4150
Operator Contact Phone Ext:	34222
Operator Contact Email:	marali.oregel@leggett.com
Operator Type:	Private Business
Developer State:	California
Certifier:	marali oregel
Certifier Title:	HR Safety Manager
Certification Date:	25-MAY-17
Primary Sic:	3495-Wire Springs

CIWQS:

Name:	L & P PROPERTY MANAGEMENT
Address:	16040 STEPHENS STREET
City,State,Zip:	CITY OF INDUSTRY, CA 91745
Agency:	L & P Property Management
Agency Address:	16040 Stephens Street, City Of Industry, CA 91745
Place/Project Type:	Industrial - Wire Springs
SIC/NAICS:	3495
Region:	4
Program:	INDSTW
Regulatory Measure Status:	Active
Regulatory Measure Type:	Storm water industrial
Order Number:	2014-0057-DWQ
WDID:	4 19NEC003328
NPDES Number:	CAS000001
Effective Date:	06/23/2017
Enforcement Actions within 5 years:	1
Violations within 5 years:	1
Latitude:	34.01314
Longitude:	-117.9527

CERS:

Name:	J.P. STEVENS & COMPANY, INC.
Address:	16040 STEPHENS ST.
City,State,Zip:	CITY OF INDUSTRY, CA 91745
Site ID:	867460
CERS ID:	T10000015618
CERS Description:	Cleanup Program Site

Affiliation:

Affiliation Type Desc:	Regional Board Caseworker
Entity Name:	WELL INVESTIGATION PROGRAM - LOS ANGELES RWQCB (REGION 4)

L & P PROPERTY MANAGEMENT (Continued) **S113149485**

Affiliation Address: 320 W. 4TH ST., SUITE 200
Affiliation City: LOS ANGELES
Affiliation State: CA
Affiliation Phone: ,

Name: FALCON PRODUCTS INC
Address: 16040 STEPHENS ST
City,State,Zip: CITY OF INDUSTRY, CA 917451716
Site ID: 467446
CERS ID: 110001167601
CERS Description: US EPA Air Emission Inventory System (EIS)

Affiliation:
Affiliation Type Desc: Environmental Contact
Entity Name: GUILLERMO ARIAS
Affiliation Address: 16040 STEPHENS ST
Affiliation City: INDUSTRY
Affiliation State: CA
Affiliation Phone: ,

Name: L & P PROPERTY MANAGEMENT
Address: 16040 STEPHENS STREET
City,State,Zip: CITY OF INDUSTRY, CA 91745
Site ID: 535168
CERS ID: 855286
CERS Description: Industrial Facility Storm Water

Violations:
Site ID: 535168
Site Name: L & P Property Management
Violation Date: 10-02-2021
Citation: 2014-0057-DWQ - Industrial General Permit
Violation Description: SW - Failure to meet NEC criteria
Violation Notes: Discharger failed to recertify the NEC by October 1, 2021
Violation Division: Water Boards
Violation Program: INDSTW
Violation Source: SMARTS,

Evaluation:
Eval General Type: Compliance Evaluation Inspection
Eval Date: 01-16-2018
Violations Found: No
Eval Type: Industrial Storm Water Compliance Evaluation
Eval Notes: The facility meets NEC qualification. Please see the attached inspection report.
Eval Division: Water Boards
Eval Program: INDSTW
Eval Source: SMARTS,

Enforcement Action:
Site ID: 535168
Site Name: L & P Property Management
Site Address: 16040 STEPHENS STREET
Site City: CITY OF INDUSTRY
Site Zip: 91745

L & P PROPERTY MANAGEMENT (Continued) **S113149485**

Enf Action Date:	10-18-2021
Enf Action Type:	Notice of Violation
Enf Action Description:	Notice of Violation
Enf Action Notes:	Discharger did not recertify NEC by October 1, 2021
Enf Action Division:	Water Boards
Enf Action Program:	INDSTW
Enf Action Source:	SMARTS,

Affiliation:

Affiliation Type Desc:	Owner/Operator
Entity Name:	L & P Property Management
Entity Title:	Operator
Affiliation Address:	16040 Stephens Street
Affiliation City:	City of Industry
Affiliation State:	CA
Affiliation Zip:	91745
Affiliation Phone:	,

187
NW
1/4-1/2
0.320 mi.
1689 ft.

COSMOS FOOD CO., INC.
16015 PHOENIX DR
CITY OF INDUSTRY, CA 91745

CPS-SLIC **S117705932**
CERS HAZ WASTE **N/A**
NPDES
CIWQS
CERS

Relative:
Lower

Actual:
333 ft.

CPS-SLIC:

Name:	NATIONAL STEAK PROCESSORS (NSP)
Address:	16015 PHOENIX DR.
City,State,Zip:	CITY OF INDUSTRY, CA 91745
Region:	STATE
Facility Status:	**Completed - Case Closed**
Status Date:	03/07/1989
Global Id:	T10000015664
Lead Agency:	LOS ANGELES RWQCB (REGION 4)
Latitude:	34.01248
Longitude:	-117.95739
Case Type:	Cleanup Program Site
Case Worker:	WIP
RB Case Number:	105.0190
EPA Region:	9
Cuf Case:	NO
Begin Date:	01/01/1985
No Further Action Date:	03/07/1989
CA Water Watershed Name:	San Gabriel River - Upper San Gabriel (405.20)
Dwr Groundwater Subbasin Name:	San Gabriel Valley (4-013)
CA Enviroscreen 3 Score:	86-90%
CA Enviroscreen 4 Score:	90-95%
Military DOD Site:	No
RWQCB Region:	LOS ANGELES RWQCB (REGION 4)

Click here to access the California GeoTracker records for this facility:

CERS HAZ WASTE:

Name:	COSMOS FOOD CO., INC.
Address:	16015 PHOENIX DR
City,State,Zip:	CITY OF INDUSTRY, CA 91745
Site ID:	44322

COSMOS FOOD CO., INC. (Continued) **S117705932**

CERS ID:	10448335
CERS Description:	Hazardous Waste Generator

NPDES:

Name:	COSMOS FOOD CO INC
Address:	16015 PHOENIX DRIVE
City,State,Zip:	INDUSTRY, CA 91745
Facility Status:	Terminated
NPDES Number:	CAS000001
Region:	4
Agency Number:	0
Regulatory Measure ID:	495509
Order Number:	97-03-DWQ
WDID:	4 19NEC004037
Regulatory Measure Type:	Enrollee
Program Type:	Industrial
Effective Date Of Regulatory Measure:	03/12/2018
Termination Date Of Regulatory Measure:	02/29/2024
Discharge Address:	16015 Phoenix Drive
Discharge Name:	Cosmos Food Co Inc
Discharge City:	Industry
Discharge State:	California
Discharge Zip:	91745

NPDES as of 03/2018:

NPDES Number:	CAS000001
Status:	Active
Agency Number:	0
Region:	4
Regulatory Measure ID:	495509
Order Number:	97-03-DWQ
Regulatory Measure Type:	Enrollee
WDID:	4 19NEC004037
Program Type:	Industrial
Effective Date Of Regulatory Measure:	03/12/2018
Discharge Name:	Cosmos Food Co Inc
Discharge Address:	16015 Phoenix Drive
Discharge City:	Industry
Discharge State:	California
Discharge Zip:	91745

Name:	NATIONAL STEAK & POULTRY
Address:	16015 PHOENIX DR
City,State,Zip:	CITY OF INDUSTRY, CA 91745
WDID:	4 19I006282
Regulatory Measure Type:	Industrial
Status:	Terminated
Status Date:	04/29/1992
Operator Name:	National Steak & Poultry
Operator Address:	16015 Phoenix Dr
Operator City:	City Of Industry
Operator State:	California
Operator Zip:	91745

NPDES as of 03/2018:

Region:	4
Regulatory Measure ID:	268917

COSMOS FOOD CO., INC. (Continued) **S117705932**

Regulatory Measure Type:	Industrial
WDID:	4 19I006282
Received Date:	05/09/2008
Processed Date:	04/29/1992
Status:	Terminated
Status Date:	04/29/1992
Place Size:	61469
Place Size Unit:	SqFt
Contact:	Steve Doiron
Contact Phone:	626-333-7711
Operator Name:	National Steak & Poultry
Operator Address:	16015 Phoenix Dr
Operator City:	City Of Industry
Operator State:	California
Operator Zip:	91745
Operator Contact:	Steve Doiron
Operator Contact Phone:	626-333-7711
Operator Type:	Private Business
Developer State:	California
Emergency Phone:	626-333-7711
Receiving Water Name:	Suburban Water Systems
Primary Sic:	2013-Sausages and Other Prepared Meats

CIWQS:

Name:	COSMOS FOOD CO INC
Address:	16015 PHOENIX DRIVE
City,State,Zip:	INDUSTRY, CA 91745
Agency:	Cosmos Food Co Inc
Agency Address:	16015 Phoenix Drive, Industry, CA 91745
Place/Project Type:	Industrial - Pickled Fruits and Vegetables, Vegetable Sauces and Seasonings, and Salad Dressings
SIC/NAICS:	2035
Region:	4
Program:	INDSTW
Regulatory Measure Status:	Terminated
Regulatory Measure Type:	Storm water industrial
Order Number:	2014-0057-DWQ
WDID:	4 19NEC004037
NPDES Number:	CAS000001
Effective Date:	03/12/2018
Termination Date:	02/29/2024
Enforcement Actions within 5 years:	0
Violations within 5 years:	1
Latitude:	34.01249
Longitude:	-117.95739

Name:	NATIONAL STEAK & POULTRY
Address:	16015 PHOENIX DR
City,State,Zip:	CITY OF INDUSTRY, CA 91745
Agency:	National Steak & Poultry
Agency Address:	16015 Phoenix Dr, City Of Industry, CA 91745
Place/Project Type:	Industrial - Sausages and Other Prepared Meats
SIC/NAICS:	2013
Region:	4
Program:	INDSTW
Regulatory Measure Status:	Terminated

COSMOS FOOD CO., INC. (Continued) **S117705932**

Regulatory Measure Type:	Storm water industrial
Order Number:	2014-0057-DWQ
WDID:	4 19I006282
NPDES Number:	CAS000001
Effective Date:	04/29/1992
Enforcement Actions within 5 years:	0
Violations within 5 years:	0
Latitude:	34.01136
Longitude:	-117.95607

CERS:

Name:	COSMOS FOOD CO., INC.
Address:	16015 PHOENIX DR
City,State,Zip:	CITY OF INDUSTRY, CA 91745
Site ID:	44322
CERS ID:	10448335
CERS Description:	Chemical Storage Facilities

Violations:

Site ID:	44322
Site Name:	Cosmos Food Co., Inc.
Violation Date:	12-21-2023
Citation:	HSC 6.95 25507 - California Health and Safety Code, Chapter 6.95, Section(s) 25507
Violation Description:	Failure to adequately establish and implement a business plan when storing/handling a hazardous material at or above reportable quantities.
Violation Notes:	OBSERVATION: Owner/Operator failed to establish and implement a Hazardous Materials Business Plan when storing hazardous materials at or above the thresholds quantities of 55 gallons/500 lbs/200 cubic feet. Facility has not reported accurate HM. OBSERVED 6 X 55G OF "FOAMY" DEGREASER; 2 X 55G Facility has not changed contingency plan ownership info. Facility has not updated emergency/environmental, billing contact information. CORRECTIVE ACTION: Establish and implement a Hazardous Materials Business Plan when storing hazardous materials at or above the thresholds quantities of 55 gallons/500 lbs/200 cubic feet.
Violation Division:	Los Angeles County Fire Department
Violation Program:	HMRRP
Violation Source:	CERS,

Site ID:	44322
Site Name:	Cosmos Food Co., Inc.
Violation Date:	12-21-2023
Citation:	HSC 6.95 25508(a)(1) - California Health and Safety Code, Chapter 6.95, Section(s) 25508(a)(1)
Violation Description:	Failure to complete and electronically submit a business plan when storing/handling a hazardous material at or above reportable quantities.
Violation Notes:	OBSERVATION: The business failed to complete and electronically submit initially, annually, or triennially, a business plan when handling hazardous materials at or above the reportable threshold quantities. CORRECTIVE ACTION: Complete and electronically submit a business plan.
Violation Division:	Los Angeles County Fire Department
Violation Program:	HMRRP
Violation Source:	CERS,

COSMOS FOOD CO., INC. (Continued) **S117705932**

Site ID: 44322
Site Name: Cosmos Food Co., Inc.
Violation Date: 01-30-2020
Citation: HSC 6.95 25508(a)(1) - California Health and Safety Code, Chapter 6.95, Section(s) 25508(a)(1)
Violation Description: Failure to annually review and electronically certify that the business plan is complete and accurate on or before the annual due date.
Violation Notes: Returned to compliance on 03/12/2020. OBSERVATION: The business failed to electronically submit and certify that the business plan is complete, accurate, and in compliance with EPCRA on or before the annual due date. 2019 California Environmental Reporting System (CERS) submittal was missing/inaccurate; Reviewed CERS submittals submitted on 2/5/2019 and found the following needed to be addressed: - Missing required contents (facility address, locations of storm and sewer drains, and emergency shutoffs (e.g. water, gas, and electricity shutoffs)) on facility s site map; - Failure to check the applicable new Federal Hazard Categories (24) on your reported chemical(s) and hazardous wastes; CORRECTIVE ACTION: Electronically submit and certify that the business plan is complete, accurate, and in compliance with EPCRA on or before the annual due date.
Violation Division: Los Angeles County Fire Department
Violation Program: HMRRP
Violation Source: CERS,

Site ID: 44322
Site Name: Cosmos Food Co., Inc.
Violation Date: 05-25-2023
Citation: HSC 6.95 25508(a)(3) - California Health and Safety Code, Chapter 6.95, Section(s) 25508(a)(3)
Violation Description: Failure to complete and electronically submit hazardous material inventory information for all reportable hazardous materials on site at or above reportable quantities.
Violation Notes: Returned to compliance on 05/25/2023. OBSERVATION: The business failed to electronically submit complete and accurate chemical inventory information for all hazardous materials on site at or above reportable quantities. Observed the following Haz Mat items above reportable quantities on site but not reported into 2023 Haz Mat CERS Inventory: a. 2 X 55-Gal drums of Foamy EC hydroxide/bleach cleaner b. 55-Gal drum of APC-100 Hydroxide corrosive basic solution c. 55-Gal drum of Neuquat Ammonium sanitizer. CORRECTIVE ACTION: Items listed above were added to updated Haz Mat Inventory and submitted into CERS at the time of inspection, violation corrected on site.
Violation Division: Los Angeles County Fire Department
Violation Program: HMRRP
Violation Source: CERS,

Site ID: 44322
Site Name: Cosmos Food Co., Inc.
Violation Date: 01-24-2017
Citation: HSC 6.95 25507 - California Health and Safety Code, Chapter 6.95, Section(s) 25507
Violation Description: Failure to adequately establish and implement a business plan when storing/handling a hazardous material at or above reportable quantities.
Violation Notes: Returned to compliance on 05/30/2017. OBSERVATION: Owner/Operator failed to establish and implement a Hazardous Materials Business Plan

COSMOS FOOD CO., INC. (Continued) **S117705932**

when storing hazardous materials at or above the thresholds quantities of 55 gallons/500 lbs/200 cubic feet. Observed reportable threshold of propane, chlrorine and freon, and the facility did not establish a HMBP. CORRECTIVE ACTION: Establish and implement a Hazardous Materials Business Plan when storing hazardous materials at or above the thresholds quantities of 55 gallons/500 lbs/200 cubic feet.

Violation Division: Los Angeles County Fire Department
Violation Program: HMRRP
Violation Source: CERS,

Site ID: 44322
Site Name: Cosmos Food Co., Inc.
Violation Date: 05-04-2017
Citation: HSC 6.95 25508(a)(1) - California Health and Safety Code, Chapter 6.95, Section(s) 25508(a)(1)
Violation Description: Failure to complete and electronically submit a business plan when storing/handling a hazardous material at or above reportable quantities.
Violation Notes: Returned to compliance on 05/30/2017. The facility failed to adequately complete and electronically submit the HMBP to CERS.
Violation Division: Los Angeles County Fire Department
Violation Program: HMRRP
Violation Source: CERS,

Site ID: 44322
Site Name: Cosmos Food Co., Inc.
Violation Date: 05-25-2023
Citation: HSC 6.11 25404(e)(4) - California Health and Safety Code, Chapter 6.11, Section(s) 25404(e)(4)
Violation Description: Failure to report, and report accurately, program data (such as hazardous waste generation activities) electronically.
Violation Notes: Returned to compliance on 05/25/2023. OBSERVATION: Owner/Operator failed to report Hazardous Waste program data electronically into CERS, or reported information incorrectly. CORRECTIVE ACTION: Required Hazardous Waste Business Activities reporting was completed and submitted into CERS at the time of inspection, violation corrected on site.
Violation Division: Los Angeles County Fire Department
Violation Program: HW
Violation Source: CERS,

Site ID: 44322
Site Name: Cosmos Food Co., Inc.
Violation Date: 03-14-2016
Citation: HSC 6.95 25508(d) - California Health and Safety Code, Chapter 6.95, Section(s) 25508(d)
Violation Description: Failure to complete and/or electronically submit a business plan when storing/handling a hazardous material at or above reportable quantities.
Violation Notes: Returned to compliance on 05/30/2017. OBSERVATION: A business plan has not been received by the CUPA. The facility was previously sent a notice/request from the CUPA for the submittal of a business plan. CORRECTIVE ACTION: Submit the business plan electronically in the California Environmental Reporting System (CERS) and implement immediately.
Violation Division: Los Angeles County Fire Department
Violation Program: HMRRP

COSMOS FOOD CO., INC. (Continued) **S117705932**

Violation Source:	CERS,
Site ID:	44322
Site Name:	Cosmos Food Co., Inc.
Violation Date:	12-21-2023
Citation:	22 CCR 12 66262.12 - California Code of Regulations, Title 22, Chapter 12, Section(s) 66262.12
Violation Description:	Failure to obtain an Identification Number prior to treating, storing, disposing of, transporting or offering for transportation any hazardous waste.
Violation Notes:	OBSERVATION: The generator has not obtained an Identification Number to manage hazardous waste. A hazardous waste generator shall not treat, store, dispose of, transport or offer for transportation, hazardous waste without obtaining an Identification Number. CORRECTIVE ACTION: Submit documentation to the CUPA demonstrating that you have obtained an Identification Number.
Violation Division:	Los Angeles County Fire Department
Violation Program:	HW
Violation Source:	CERS,
Site ID:	44322
Site Name:	Cosmos Food Co., Inc.
Violation Date:	01-24-2017
Citation:	HSC 6.95 25508(a)(1) - California Health and Safety Code, Chapter 6.95, Section(s) 25508(a)(1)
Violation Description:	Failure to complete and electronically submit a business plan when storing/handling a hazardous material at or above reportable quantities.
Violation Notes:	Returned to compliance on 05/30/2017. OBSERVATION: A business plan has not been received by the CUPA. CORRECTIVE ACTION: Submit the business plan electronically in the California Environmental Reporting System (CERS) and implement immediately.
Violation Division:	Los Angeles County Fire Department
Violation Program:	HMRRP
Violation Source:	CERS,
Site ID:	44322
Site Name:	Cosmos Food Co., Inc.
Violation Date:	01-24-2017
Citation:	HSC 6.95 Multiple - California Health and Safety Code, Chapter 6.95, Section(s) Multiple
Violation Description:	Business Plan Program - Administration/Documentation - General
Violation Notes:	Returned to compliance on 01/24/2017. OBSERVATION: Owner/Operator failed to obtain or maintain an active permit. Facility has reportable threshold of propane, freon and chlorine but did not have a hazardous materials handler permit. CORRECTIVE ACTION: Every business or business concern within the jurisdiction of the LACoCUPA and subject to one or more of the program elements shall be required to apply for, pay the permit fees, and obtain from the LACoCUPA a unified program facility permit for the program elements applicable to such facility prior to the commencement of any business or activity related to any of the program elements. The permit required under this section shall be posted and conspicuously displayed at the location falling under the requirements of this chapter. Every person, business, or business concern within the jurisdiction of the LACoCUPA and subject to the requirements of one or more of the program elements shall be required to pay the applicable annual fees and any applicable [Truncated]

COSMOS FOOD CO., INC. (Continued) **S117705932**

Violation Division: Los Angeles County Fire Department
Violation Program: HMRRP
Violation Source: CERS,

Site ID: 44322
Site Name: Cosmos Food Co., Inc.
Violation Date: 05-25-2023
Citation: 22 CCR 12 66262.34(f) - California Code of Regulations, Title 22, Chapter 12, Section(s) 66262.34(f)
Violation Description: Failure to properly label hazardous waste accumulation containers and portable tanks with the following requirements: "Hazardous Waste", name and address of the generator, physical and chemical characteristics of the Hazardous Waste, and starting accumulation date.
Violation Notes: Returned to compliance on 05/25/2023. OBSERVATION: Observed 5 Gallon bucket of drained used compressor oil inside storage shed without a hazardous waste label affixed. CORRECTIVE ACTION: Hazardous Waste label was provided and filled out for the used oil waste container at the time of inspection, violation corrected on site.
Violation Division: Los Angeles County Fire Department
Violation Program: HW
Violation Source: CERS,

Site ID: 44322
Site Name: Cosmos Food Co., Inc.
Violation Date: 05-04-2017
Citation: HSC 6.95 25507 - California Health and Safety Code, Chapter 6.95, Section(s) 25507
Violation Description: Failure to adequately establish and implement a business plan when storing/handling a hazardous material at or above reportable quantities.
Violation Notes: Returned to compliance on 05/30/2017. The facililty failed to establish and implement a HMBP.
Violation Division: Los Angeles County Fire Department
Violation Program: HMRRP
Violation Source: CERS,

Evaluation:
Eval General Type: Compliance Evaluation Inspection
Eval Date: 01-24-2017
Violations Found: Yes
Eval Type: Routine done by local agency
Eval Notes: ANTHONY SIMMONS, ACCOUNT MANAGER
Eval Division: Los Angeles County Fire Department
Eval Program: HMRRP
Eval Source: CERS,

Eval General Type: Other/Unknown
Eval Date: 03-16-2020
Violations Found: No
Eval Type: Other, not routine, done by local agency
Eval Division: Los Angeles County Fire Department
Eval Program: HMRRP
Eval Source: CERS,

Eval General Type: Other/Unknown
Eval Date: 05-04-2017

COSMOS FOOD CO., INC. (Continued) **S117705932**

Violations Found: Yes
Eval Type: Other, not routine, done by local agency
Eval Notes: ANTHONY SIMMONS
Eval Division: Los Angeles County Fire Department
Eval Program: HMRRP
Eval Source: CERS,

Eval General Type: Compliance Evaluation Inspection
Eval Date: 12-21-2023
Violations Found: Yes
Eval Type: Routine done by local agency
Eval Notes: REBECCA NAM, MANAGER
Eval Division: Los Angeles County Fire Department
Eval Program: HW
Eval Source: CERS,

Eval General Type: Compliance Evaluation Inspection
Eval Date: 01-30-2020
Violations Found: Yes
Eval Type: Routine done by local agency
Eval Notes: Rebecca Nam, Quality Manager
Eval Division: Los Angeles County Fire Department
Eval Program: HMRRP
Eval Source: CERS,

Eval General Type: Other/Unknown
Eval Date: 03-04-2020
Violations Found: No
Eval Type: Other, not routine, done by local agency
Eval Division: Los Angeles County Fire Department
Eval Program: HMRRP
Eval Source: CERS,

Eval General Type: Compliance Evaluation Inspection
Eval Date: 05-25-2023
Violations Found: Yes
Eval Type: Routine done by local agency
Eval Notes: Consent to conduct inspection provided by General Manager Anthony Simmons. Haz Mat reporting deficiencies corrected on site and submitted into CERS at the time of inspection, no further corrective action required.
Eval Division: Los Angeles County Fire Department
Eval Program: HMRRP
Eval Source: CERS,

Eval General Type: Compliance Evaluation Inspection
Eval Date: 05-25-2023
Violations Found: Yes
Eval Type: Routine done by local agency
Eval Notes: Consent to conduct inspection provided by General Manager Anthony Simmons. Hazardous Waste deficiencies corrected on site at the time of inspection, no further corrective action required.
Eval Division: Los Angeles County Fire Department
Eval Program: HW
Eval Source: CERS,

Eval General Type: Other/Unknown

COSMOS FOOD CO., INC. (Continued) **S117705932**

Eval Date:	05-30-2017
Violations Found:	No
Eval Type:	Other, not routine, done by local agency
Eval Division:	Los Angeles County Fire Department
Eval Program:	HMRRP
Eval Source:	CERS,

Eval General Type:	Compliance Evaluation Inspection
Eval Date:	12-21-2023
Violations Found:	Yes
Eval Type:	Routine done by local agency
Eval Notes:	REBECCA NAM, MANAGER
Eval Division:	Los Angeles County Fire Department
Eval Program:	HMRRP
Eval Source:	CERS,

Eval General Type:	Compliance Evaluation Inspection
Eval Date:	03-14-2016
Violations Found:	Yes
Eval Type:	Routine done by local agency
Eval Notes:	Peter Loza, Logisitics Coordinator
Eval Division:	Los Angeles County Fire Department
Eval Program:	HMRRP
Eval Source:	CERS,

Coordinates:

Site ID:	44322
Facility Name:	Cosmos Food Co., Inc.
Env Int Type Code:	HMBP
Program ID:	10448335
Ref Point Type Desc:	Center of a facility or station.,
Latitude:	34.012440
Longitude:	-117.957460

Affiliation:

Affiliation Type Desc:	Facility Mailing Address
Entity Name:	Mailing Address
Affiliation Address:	16015 Phoenix Dr
Affiliation City:	City Of Industry
Affiliation State:	CA
Affiliation Zip:	91745
Affiliation Phone:	,

Affiliation Type Desc:	Identification Signer
Entity Name:	Anthony Simmons
Entity Title:	General Manager
Affiliation Phone:	,

Affiliation Type Desc:	Operator
Entity Name:	Cosmos Food Co., Inc.
Affiliation Phone:	(323) 221-9142,

Affiliation Type Desc:	Property Owner
Entity Name:	david kim
Affiliation Address:	16015 Phoenix Dr
Affiliation City:	City Of Industry

COSMOS FOOD CO., INC. (Continued) **S117705932**

Affiliation State:	CA
Affiliation Country:	United States
Affiliation Zip:	91745
Affiliation Phone:	(323) 221-9142,

Affiliation Type Desc:	CUPA District
Entity Name:	Los Angeles County Fire
Affiliation Address:	5825 Rickenbacker Road
Affiliation City:	Commerce
Affiliation State:	CA
Affiliation Zip:	90040-3027
Affiliation Phone:	(323) 890-4000,

Affiliation Type Desc:	Document Preparer
Entity Name:	Anthony Simmons
Affiliation Phone:	,

Affiliation Type Desc:	Parent Corporation
Entity Name:	Cosmos Food Co., Inc.
Affiliation Phone:	,

Affiliation Type Desc:	Environmental Contact
Entity Name:	david kim
Affiliation Address:	16015 Phoenix Dr
Affiliation City:	City Of Industry
Affiliation State:	CA
Affiliation Zip:	91745
Affiliation Phone:	,

Affiliation Type Desc:	Legal Owner
Entity Name:	Cosmos Food Co., Inc.
Affiliation Address:	16015 Phoenix Dr
Affiliation City:	City Of Industry
Affiliation State:	CA
Affiliation Country:	United States
Affiliation Zip:	91745
Affiliation Phone:	(323) 221-9142,

Name:	NATIONAL STEAK PROCESSORS (NSP)
Address:	16015 PHOENIX DR.
City,State,Zip:	CITY OF INDUSTRY, CA 91745
Site ID:	870808
CERS ID:	T10000015664
CERS Description:	Cleanup Program Site

Affiliation:

Affiliation Type Desc:	Regional Board Caseworker
Entity Name:	WELL INVESTIGATION PROGRAM - LOS ANGELES RWQCB (REGION 4)
Affiliation Address:	320 W. 4TH ST., SUITE 200
Affiliation City:	LOS ANGELES
Affiliation State:	CA
Affiliation Phone:	,

Name:	COSMOS FOOD CO INC
Address:	16015 PHOENIX DRIVE
City,State,Zip:	INDUSTRY, CA 91745

COSMOS FOOD CO., INC. (Continued) **S117705932**

Site ID: 529871
CERS ID: 862285
CERS Description: Industrial Facility Storm Water

Violations:
Site ID: 529871
Site Name: Cosmos Food Co Inc
Violation Date: 05-12-2021
Citation: 2014-0057-DWQ - Industrial General Permit
Violation Description: SW - Failure to meet NEC criteria
Violation Notes: failure to meet NEC
Violation Division: Water Boards
Violation Program: INDSTW
Violation Source: SMARTS,

Evaluation:
Eval General Type: Compliance Evaluation Inspection
Eval Date: 05-12-2021
Violations Found: Yes
Eval Type: Industrial Storm Water Compliance Evaluation
Eval Notes: Based on inspection findings the facility s repair activities and storage procedures do not meet the NEC requirement of maintaining a permanent condition of no exposure. Between June 9, 2021 and July 12, 2021, Mr. Simmons emailed me information about procedural and removal of outdoor maintenance and exposed wastes to meet NEC requirements. Review of the changes were made to determine the NEC requirements were met. See attached correspondence/photos.
Eval Division: Water Boards
Eval Program: INDSTW
Eval Source: SMARTS,

Affiliation:
Affiliation Type Desc: Owner/Operator
Entity Name: Cosmos Food Co Inc
Entity Title: Operator
Affiliation Address: 16015 Phoenix Drive
Affiliation City: Industry
Affiliation State: CA
Affiliation Zip: 91745
Affiliation Phone: ,

R188 **FERRO UNION** **CPS-SLIC** **U001569677**
North **16049 STEPHENS ST** **HIST UST** **N/A**
1/4-1/2 **CITY OF INDUSTRY, CA 91745** **EMI**
0.325 mi. **WIP**
1714 ft. **Site 2 of 2 in cluster R** **CERS**

Relative:
Lower
Actual:
334 ft.

CPS-SLIC:
Name: CALIFORNIA STEEL & TUBE
Address: 16049 STEPHENS ST.
City,State,Zip: CITY OF INDUSTRY, CA 91745
Region: STATE
Facility Status: **Open - Inactive**
Status Date: 06/08/2022
Global Id: SL603798657
Lead Agency: LOS ANGELES RWQCB (REGION 4)

FERRO UNION (Continued) **U001569677**

Latitude:	34.01455
Longitude:	-117.952127
Case Type:	Cleanup Program Site
RB Case Number:	105.0057
Potential Media Affected:	Aquifer used for drinking water supply
EPA Region:	9
Coordinate Source:	Manual Entry on Screens
Cuf Case:	NO
Begin Date:	12/09/1987
Leak Reported Date:	01/02/1965
CA Water Watershed Name:	San Gabriel River - Upper San Gabriel (405.20)
Dwr Groundwater Subbasin Name:	San Gabriel Valley (4-013)
CA Enviroscreen 3 Score:	86-90%
CA Enviroscreen 4 Score:	90-95%
Military DOD Site:	No
RWQCB Region:	LOS ANGELES RWQCB (REGION 4)

Click here to access the California GeoTracker records for this facility:

HIST UST:

Name:	CALIFORNIA STEEL & TUBE
Address:	16049 STEPHENS ST
City,State,Zip:	CITY OF INDUSTRY, CA 91745
Region:	STATE
Facility ID:	00000017030
Facility Type:	Other
Other Type:	STEEL TUBING MFG.
Contact Name:	DICK DICKSON
Telephone:	8189685511
Owner Name:	CALIFORNIA STEEL & TUBE
Owner Address:	16049 STEPHENS STREET
Owner City,St,Zip:	CITY OF INDUSTRY, CA 91745
Total Tanks:	0002
Tank Num:	001
Container Num:	1
Year Installed:	1969
Tank Capacity:	00006000
Tank Used for:	PRODUCT
Type of Fuel:	DIESEL
Leak Detection:	Visual, Stock Inventor
Tank Num:	002
Container Num:	2
Year Installed:	1969
Tank Capacity:	00008000
Tank Used for:	PRODUCT
Type of Fuel:	UNLEADED
Leak Detection:	Visual, Stock Inventor

EMI:

Name:	FERRO UNION
Address:	16049 STEPHENS ST
City,State,Zip:	CITY OF INDUSTRY, CA 91745
Year:	2002
County Code:	19

FERRO UNION (Continued) **U001569677**

Air Basin:	SC
Facility ID:	71816
Air District Name:	SC
SIC Code:	3317
Air District Name:	SOUTH COAST AQMD
Total Organic Hydrocarbon Gases Tons/Yr:	1
Reactive Organic Gases Tons/Yr:	1
Carbon Monoxide Emissions Tons/Yr:	0
NOX - Oxides of Nitrogen Tons/Yr:	0
SOX - Oxides of Sulphur Tons/Yr:	0
Particulate Matter Tons/Yr:	0
Part. Matter 10 Micrometers and Smllr Tons/Yr:	0

Name:	FERRO UNION
Address:	16049 STEPHENS ST
City,State,Zip:	CITY OF INDUSTRY, CA 91745
Year:	2003
County Code:	19
Air Basin:	SC
Facility ID:	71816
Air District Name:	SC
SIC Code:	3317
Air District Name:	SOUTH COAST AQMD
Total Organic Hydrocarbon Gases Tons/Yr:	1
Reactive Organic Gases Tons/Yr:	1
Carbon Monoxide Emissions Tons/Yr:	0
NOX - Oxides of Nitrogen Tons/Yr:	0
SOX - Oxides of Sulphur Tons/Yr:	0
Particulate Matter Tons/Yr:	0
Part. Matter 10 Micrometers and Smllr Tons/Yr:	0

Name:	FERRO UNION
Address:	16049 STEPHENS ST
City,State,Zip:	CITY OF INDUSTRY, CA 91745
Year:	2004
County Code:	19
Air Basin:	SC
Facility ID:	71816
Air District Name:	SC
SIC Code:	3317
Air District Name:	SOUTH COAST AQMD
Total Organic Hydrocarbon Gases Tons/Yr:	0.80201
Reactive Organic Gases Tons/Yr:	0.7
Carbon Monoxide Emissions Tons/Yr:	0.00403
NOX - Oxides of Nitrogen Tons/Yr:	0.0149
SOX - Oxides of Sulphur Tons/Yr:	0.0000954
Particulate Matter Tons/Yr:	0.000862
Part. Matter 10 Micrometers and Smllr Tons/Yr:	0

Name:	FERRO UNION
Address:	16049 STEPHENS ST
City,State,Zip:	CITY OF INDUSTRY, CA 91745
Year:	2006
County Code:	19
Air Basin:	SC
Facility ID:	71816
Air District Name:	SC

FERRO UNION (Continued) **U001569677**

SIC Code:	3317
Air District Name:	SOUTH COAST AQMD
Total Organic Hydrocarbon Gases Tons/Yr:	.0904341393965034712
Reactive Organic Gases Tons/Yr:	.088
Carbon Monoxide Emissions Tons/Yr:	.007
NOX - Oxides of Nitrogen Tons/Yr:	.025
SOX - Oxides of Sulphur Tons/Yr:	0
Particulate Matter Tons/Yr:	.001
Part. Matter 10 Micrometers and Smllr Tons/Yr:	.00095

Name:	FERRO UNION
Address:	16049 STEPHENS ST
City,State,Zip:	CITY OF INDUSTRY, CA 91745
Year:	2007
County Code:	19
Air Basin:	SC
Facility ID:	71816
Air District Name:	SC
SIC Code:	3317
Air District Name:	SOUTH COAST AQMD
Total Organic Hydrocarbon Gases Tons/Yr:	.0904341393965034712
Reactive Organic Gases Tons/Yr:	.088
Carbon Monoxide Emissions Tons/Yr:	.007
NOX - Oxides of Nitrogen Tons/Yr:	.025
SOX - Oxides of Sulphur Tons/Yr:	0
Particulate Matter Tons/Yr:	.001
Part. Matter 10 Micrometers and Smllr Tons/Yr:	.00095

Name:	FERRO UNION
Address:	16049 STEPHENS ST
City,State,Zip:	CITY OF INDUSTRY, CA 91745
Year:	2008
County Code:	19
Air Basin:	SC
Facility ID:	71816
Air District Name:	SC
SIC Code:	3317
Air District Name:	SOUTH COAST AQMD
Total Organic Hydrocarbon Gases Tons/Yr:	4.456959361039779819
Reactive Organic Gases Tons/Yr:	4.401295
Carbon Monoxide Emissions Tons/Yr:	.006475
NOX - Oxides of Nitrogen Tons/Yr:	.02
SOX - Oxides of Sulphur Tons/Yr:	.000111
Particulate Matter Tons/Yr:	.0013875
Part. Matter 10 Micrometers and Smllr Tons/Yr:	.001318125

WIP:

Name:	CALIFORNIA STEEL & TUBE
Address:	16049 Stephens St
City,State,Zip:	CITY OF INDUSTRY (CORPORATE NAME INDUSTRY), CA 91745
Region:	4
File Number:	105.0057
File Status:	**Active**
Staff:	ACASTANE
Facility Suite:	Not reported

FERRO UNION (Continued) **U001569677**

CERS:

Name:	CALIFORNIA STEEL & TUBE
Address:	16049 STEPHENS ST.
City,State,Zip:	CITY OF INDUSTRY, CA 91745
Site ID:	863937
CERS ID:	SL603798657
CERS Description:	Cleanup Program Site

Affiliation:

Affiliation Type Desc:	Regional Board Caseworker
Entity Name:	RYAN VITUG - LOS ANGELES RWQCB (REGION 4)
Affiliation Address:	320 West 4th St.
Affiliation City:	LOS ANGELES
Affiliation State:	CA
Affiliation Phone:	2135766663,

189
NNE
1/4-1/2
0.339 mi.
1792 ft.

L & A JUICE CO INC
16195 STEPHENS ST
CITY OF INDUSTRY, CA 91745

CPS-SLIC **S106764872**
EMI **N/A**
WIP

Relative:
Lower

Actual:
340 ft.

CPS-SLIC:

Name:	L & A JUICE COMPANY
Address:	16195 STEPHENS ST.
City,State,Zip:	CITY OF INDUSTRY, CA 91744
Region:	STATE
Facility Status:	**Completed - Case Closed**
Status Date:	01/30/1997
Global Id:	T10000015631
Lead Agency:	LOS ANGELES RWQCB (REGION 4)
Latitude:	34.01344
Longitude:	-117.94924
Case Type:	Cleanup Program Site
Case Worker:	WIP
RB Case Number:	105.0147
EPA Region:	9
Cuf Case:	NO
Begin Date:	01/01/1985
No Further Action Date:	01/30/1997
CA Water Watershed Name:	San Gabriel River - Upper San Gabriel (405.20)
Dwr Groundwater Subbasin Name:	San Gabriel Valley (4-013)
CA Enviroscreen 3 Score:	86-90%
CA Enviroscreen 4 Score:	90-95%
Military DOD Site:	No
RWQCB Region:	LOS ANGELES RWQCB (REGION 4)

Click here to access the California GeoTracker records for this facility:

EMI:

Name:	L & A JUICE CO INC
Address:	16195 STEPHENS ST
City,State,Zip:	CITY OF INDUSTRY, CA 91745
Year:	2002
County Code:	19
Air Basin:	SC

L & A JUICE CO INC (Continued) **S106764872**

Facility ID:	70913
Air District Name:	SC
SIC Code:	2033
Air District Name:	SOUTH COAST AQMD
Total Organic Hydrocarbon Gases Tons/Yr:	1
Reactive Organic Gases Tons/Yr:	0
Carbon Monoxide Emissions Tons/Yr:	4
NOX - Oxides of Nitrogen Tons/Yr:	1
SOX - Oxides of Sulphur Tons/Yr:	0
Particulate Matter Tons/Yr:	0
Part. Matter 10 Micrometers and Smllr Tons/Yr:	0

Name:	L & A JUICE CO INC
Address:	16195 STEPHENS ST
City,State,Zip:	CITY OF INDUSTRY, CA 91745
Year:	2003
County Code:	19
Air Basin:	SC
Facility ID:	70913
Air District Name:	SC
SIC Code:	2033
Air District Name:	SOUTH COAST AQMD
Total Organic Hydrocarbon Gases Tons/Yr:	1
Reactive Organic Gases Tons/Yr:	0
Carbon Monoxide Emissions Tons/Yr:	4
NOX - Oxides of Nitrogen Tons/Yr:	1
SOX - Oxides of Sulphur Tons/Yr:	0
Particulate Matter Tons/Yr:	0
Part. Matter 10 Micrometers and Smllr Tons/Yr:	0

Name:	L & A JUICE CO INC
Address:	16195 STEPHENS ST
City,State,Zip:	CITY OF INDUSTRY, CA 91745
Year:	2004
County Code:	19
Air Basin:	SC
Facility ID:	70913
Air District Name:	SC
SIC Code:	2033
Air District Name:	SOUTH COAST AQMD
Total Organic Hydrocarbon Gases Tons/Yr:	0.549
Reactive Organic Gases Tons/Yr:	0.23
Carbon Monoxide Emissions Tons/Yr:	3.54
NOX - Oxides of Nitrogen Tons/Yr:	1.07
SOX - Oxides of Sulphur Tons/Yr:	0.0253
Particulate Matter Tons/Yr:	0.32
Part. Matter 10 Micrometers and Smllr Tons/Yr:	0.32

Name:	LANGER JUICE COMPANY, INC.
Address:	16195 STEPHENS ST
City,State,Zip:	CITY OF INDUSTRY, CA
Year:	2005
County Code:	19
Air Basin:	SC
Facility ID:	70913
Air District Name:	SC
SIC Code:	2033

L & A JUICE CO INC (Continued) **S106764872**

Air District Name:	SOUTH COAST AQMD
Total Organic Hydrocarbon Gases Tons/Yr:	.3026
Reactive Organic Gases Tons/Yr:	.10638804
Carbon Monoxide Emissions Tons/Yr:	4.617
NOX - Oxides of Nitrogen Tons/Yr:	1.42
SOX - Oxides of Sulphur Tons/Yr:	.03295
Particulate Matter Tons/Yr:	.4183
Part. Matter 10 Micrometers and Smllr Tons/Yr:	.4177642

Name:	LANGER JUICE COMPANY, INC.
Address:	16195 STEPHENS ST
City,State,Zip:	CITY OF INDUSTRY, CA
Year:	2006
County Code:	19
Air Basin:	SC
Facility ID:	70913
Air District Name:	SC
SIC Code:	2033
Air District Name:	SOUTH COAST AQMD
Total Organic Hydrocarbon Gases Tons/Yr:	18.83527671558896972
Reactive Organic Gases Tons/Yr:	1.89
Carbon Monoxide Emissions Tons/Yr:	3.329
NOX - Oxides of Nitrogen Tons/Yr:	.479
SOX - Oxides of Sulphur Tons/Yr:	.031
Particulate Matter Tons/Yr:	.297
Part. Matter 10 Micrometers and Smllr Tons/Yr:	.297

Name:	LANGER JUICE COMPANY, INC.
Address:	16195 STEPHENS ST
City,State,Zip:	CITY OF INDUSTRY, CA 91745
Year:	2007
County Code:	19
Air Basin:	SC
Facility ID:	70913
Air District Name:	SC
SIC Code:	2033
Air District Name:	SOUTH COAST AQMD
Total Organic Hydrocarbon Gases Tons/Yr:	18.83527671558896972
Reactive Organic Gases Tons/Yr:	1.89
Carbon Monoxide Emissions Tons/Yr:	3.329
NOX - Oxides of Nitrogen Tons/Yr:	.479
SOX - Oxides of Sulphur Tons/Yr:	.031
Particulate Matter Tons/Yr:	.297
Part. Matter 10 Micrometers and Smllr Tons/Yr:	.297

Name:	LANGER JUICE COMPANY, INC.
Address:	16195 STEPHENS ST
City,State,Zip:	CITY OF INDUSTRY, CA 91745
Year:	2008
County Code:	19
Air Basin:	SC
Facility ID:	70913
Air District Name:	SC
SIC Code:	2033
Air District Name:	SOUTH COAST AQMD
Total Organic Hydrocarbon Gases Tons/Yr:	9.430595391235033330
Reactive Organic Gases Tons/Yr:	1.05

L & A JUICE CO INC (Continued) **S106764872**

Carbon Monoxide Emissions Tons/Yr:	3.83
NOX - Oxides of Nitrogen Tons/Yr:	.31
SOX - Oxides of Sulphur Tons/Yr:	.024059
Particulate Matter Tons/Yr:	.34
Part. Matter 10 Micrometers and Smllr Tons/Yr:	.34

Name:	LANGER JUICE COMPANY, INC.
Address:	16195 STEPHENS ST
City,State,Zip:	CITY OF INDUSTRY, CA 91745
Year:	2013
County Code:	19
Air Basin:	SC
Facility ID:	70913
Air District Name:	SC
SIC Code:	2033
Air District Name:	SOUTH COAST AQMD
Total Organic Hydrocarbon Gases Tons/Yr:	0.41105569762
Reactive Organic Gases Tons/Yr:	0.173526
Carbon Monoxide Emissions Tons/Yr:	2.65021
NOX - Oxides of Nitrogen Tons/Yr:	0.09958
SOX - Oxides of Sulphur Tons/Yr:	0.01893003
Particulate Matter Tons/Yr:	0.2397805
Part. Matter 10 Micrometers and Smllr Tons/Yr:	0.239780497

WIP:

Name:	L & A JUICE COMPANY
Address:	16195 Stephens St
City,State,Zip:	CITY OF INDUSTRY (CORPORATE NAME INDUSTRY), CA 91744
Region:	4
File Number:	105.0147
File Status:	**Historical**
Staff:	WLIU
Facility Suite:	Not reported

---

190 WNW 1/4-1/2 0.340 mi. 1797 ft. | **COMMERCIAL CHAIR COMPANY**
16000 PHOENIX DR.
CITY OF INDUSTRY, CA 91745 | **CPS-SLIC HWTS HAZNET** | **S113052318 N/A**

Relative: Lower
Actual: 333 ft.

CPS-SLIC:

Name:	COMMERCIAL CHAIR COMPANY
Address:	16000 PHOENIX DR.
City,State,Zip:	CITY OF INDUSTRY, CA 91745
Region:	STATE
Facility Status:	**Completed - Case Closed**
Status Date:	05/29/1997
Global Id:	T10000015557
Lead Agency:	LOS ANGELES RWQCB (REGION 4)
Latitude:	34.0118
Longitude:	-117.9577
Case Type:	Cleanup Program Site
Case Worker:	WIP
RB Case Number:	105.0064
EPA Region:	9
Cuf Case:	NO
Begin Date:	01/01/1985

COMMERCIAL CHAIR COMPANY (Continued) **S113052318**

No Further Action Date:	05/29/1997
CA Water Watershed Name:	San Gabriel River - Upper San Gabriel (405.20)
Dwr Groundwater Subbasin Name:	San Gabriel Valley (4-013)
CA Enviroscreen 3 Score:	86-90%
CA Enviroscreen 4 Score:	90-95%
Military DOD Site:	No
RWQCB Region:	LOS ANGELES RWQCB (REGION 4)

Click here to access the California GeoTracker records for this facility:

HWTS:

Name:	JSJ CORPORATION DBA SUPERIOR CHAIR
Address:	16000 PHOENIX DR
City,State,Zip:	CITY OF INDUSTRY, CA 91745
EPA ID:	CAL000079556
Inactive Date:	06/30/2000
Create Date:	07/15/1993
Mailing Address:	16000 PHOENIX DR
Mailing City,State,Zip:	CITY OF INDUSTRY, CA 917451623
Owner Name:	JSJ CORP
Owner Address:	700 ROBBINS RD
Owner City,State,Zip:	GRAND HAVEN, MI 494172651
Contact Name:	RIC GULARTE
Contact Address:	INACTIVE PER VQ00 - BMI
City,State,Zip:	CITY OF INDUSTRY, CA 917451623
Facility Status:	Inactive
Facility Type:	PERMANENT
Category:	STATE
Latitude:	34.011955
Longitude:	-117.957395

HAZNET:

Name:	JSJ CORPORATION DBA SUPERIOR CHAIR
Address:	16000 PHOENIX DR
City,State,Zip:	CITY OF INDUSTRY, CA 917450000
Contact:	RIC GULARTE
Telephone:	6269680444
Mailing Address:	16000 PHOENIX DR
Year:	1999
Gepaid:	CAL000079556
TSD EPA ID:	CAD982444481
CA Waste Code:	281 - Adhesives
Disposal Method:	R01 - Recycler
Tons:	0.6255
Year:	1999
Gepaid:	CAL000079556
TSD EPA ID:	CAD982444481
CA Waste Code:	352 - Other organic solids
Disposal Method:	R01 - Recycler
Tons:	0.3125
Year:	1999
Gepaid:	CAL000079556
TSD EPA ID:	CAD028409019

COMMERCIAL CHAIR COMPANY (Continued) **S113052318**

CA Waste Code:	551 - Laboratory waste chemicals
Disposal Method:	H01 - Transfer Station
Tons:	0.11
Year:	1999
Gepaid:	CAL000079556
TSD EPA ID:	CAD028409019
CA Waste Code:	214 - Unspecified solvent mixture
Disposal Method:	H01 - Transfer Station
Tons:	0.238
Year:	1998
Gepaid:	CAL000079556
TSD EPA ID:	CAD008302903
CA Waste Code:	-
Disposal Method:	R01 - Recycler
Tons:	0
Year:	1998
Gepaid:	CAL000079556
TSD EPA ID:	CAD982444481
CA Waste Code:	352 - Other organic solids
Disposal Method:	H01 - Transfer Station
Tons:	0.1
Year:	1998
Gepaid:	CAL000079556
TSD EPA ID:	CAD008302903
CA Waste Code:	214 - Unspecified solvent mixture
Disposal Method:	-
Tons:	0.198
Year:	1998
Gepaid:	CAL000079556
TSD EPA ID:	CAD982444481
CA Waste Code:	331 - Off-specification, aged or surplus organics
Disposal Method:	H01 - Transfer Station
Tons:	0.075
Year:	1994
Gepaid:	CAL000079556
TSD EPA ID:	CAD000088252
CA Waste Code:	351 - Organic solids with halogens
Disposal Method:	-
Tons:	1.5
Year:	1994
Gepaid:	CAL000079556
TSD EPA ID:	CAD000088252
CA Waste Code:	351 - Organic solids with halogens
Disposal Method:	H01 - Transfer Station
Tons:	1.75

Click this hyperlink while viewing on your computer to access
4 additional CA HAZNET: record(s) in the EDR Site Report.

COMMERCIAL CHAIR COMPANY (Continued) **S113052318**

Additional Information:

Year:	1999
Gen EPA ID:	CAL000079556
Shipment Date:	19990902
Creation Date:	11/16/1999 0:00:00
Receipt Date:	19990908
Manifest ID:	98269236
Trans EPA ID:	CAD982413262
TSDF EPA ID:	CAD982444481
TSDF Alt EPA ID:	CAD982444481
Waste Code Description:	352 - Other organic solids
Meth Code:	R01 - Recycler
Quantity Tons:	0.075
Waste Quantity:	150
Quantity Unit:	P
Shipment Date:	19990902
Creation Date:	11/16/1999 0:00:00
Receipt Date:	19990908
Manifest ID:	98269236
Trans EPA ID:	CAD982413262
TSDF EPA ID:	CAD982444481
TSDF Alt EPA ID:	CAD982444481
Waste Code Description:	281 - Adhesives
Meth Code:	R01 - Recycler
Quantity Tons:	0.6255
Waste Quantity:	150
Quantity Unit:	G
Shipment Date:	19990902
Creation Date:	11/16/1999 0:00:00
Receipt Date:	19990908
Manifest ID:	98269236
Trans EPA ID:	CAD982413262
TSDF EPA ID:	CAD982444481
TSDF Alt EPA ID:	CAD982444481
Waste Code Description:	352 - Other organic solids
Meth Code:	R01 - Recycler
Quantity Tons:	0.0375
Waste Quantity:	75
Quantity Unit:	P
Shipment Date:	19990902
Creation Date:	11/19/1999 0:00:00
Receipt Date:	19990915
Manifest ID:	96725039
Trans EPA ID:	CAD982413262
TSDF EPA ID:	CAD028409019
TSDF Alt EPA ID:	CAD028409019
Waste Code Description:	214 - Unspecified solvent mixture
RCRA Code:	D001
Meth Code:	H01 - Transfer Station
Quantity Tons:	0.04
Waste Quantity:	80
Quantity Unit:	P

COMMERCIAL CHAIR COMPANY (Continued) **S113052318**

Shipment Date:	19990902
Creation Date:	11/19/1999 0:00:00
Receipt Date:	19990915
Manifest ID:	96725039
Trans EPA ID:	CAD982413262
TSDF EPA ID:	CAD028409019
TSDF Alt EPA ID:	CAD028409019
Waste Code Description:	214 - Unspecified solvent mixture
RCRA Code:	D001
Meth Code:	H01 - Transfer Station
Quantity Tons:	0.198
Waste Quantity:	55
Quantity Unit:	G

Shipment Date:	19990902
Creation Date:	11/19/1999 0:00:00
Receipt Date:	19990915
Manifest ID:	96725039
Trans EPA ID:	CAD982413262
TSDF EPA ID:	CAD028409019
TSDF Alt EPA ID:	CAD028409019
Waste Code Description:	551 - Laboratory waste chemicals 561 Detergent and soap
RCRA Code:	D001
Meth Code:	H01 - Transfer Station
Quantity Tons:	0.01
Waste Quantity:	20
Quantity Unit:	P

Shipment Date:	19990902
Creation Date:	11/19/1999 0:00:00
Receipt Date:	19990915
Manifest ID:	96725039
Trans EPA ID:	CAD982413262
TSDF EPA ID:	CAD028409019
TSDF Alt EPA ID:	CAD028409019
Waste Code Description:	551 - Laboratory waste chemicals 561 Detergent and soap
RCRA Code:	D002
Meth Code:	H01 - Transfer Station
Quantity Tons:	0.1
Waste Quantity:	200
Quantity Unit:	P

Shipment Date:	19990902
Creation Date:	11/16/1999 0:00:00
Receipt Date:	19990908
Manifest ID:	98269236
Trans EPA ID:	CAD982413262
TSDF EPA ID:	CAD982444481
TSDF Alt EPA ID:	CAD982444481
Waste Code Description:	352 - Other organic solids
Meth Code:	R01 - Recycler
Quantity Tons:	0.2
Waste Quantity:	400
Quantity Unit:	P

Additional Information:

Year:	1998

COMMERCIAL CHAIR COMPANY (Continued) **S113052318**

Gen EPA ID: CAL000079556

Shipment Date: 19980421
Creation Date: 8/3/1998 0:00:00
Receipt Date: 19980521
Manifest ID: 95332842
Trans EPA ID: CAD982413262
TSDF EPA ID: CAD008302903
TSDF Alt EPA ID: CAD008302903
Waste Code Description: - Not reported
Meth Code: R01 - Recycler
Quantity Tons: 0
Waste Quantity: 0

Shipment Date: 19980421
Creation Date: 6/26/1998 0:00:00
Receipt Date: 19980424
Manifest ID: 95332958
Trans EPA ID: CAD982413262
TSDF EPA ID: CAD982444481
TSDF Alt EPA ID: CAD982444481
Waste Code Description: 352 - Other organic solids
Meth Code: H01 - Transfer Station
Quantity Tons: 0.1
Waste Quantity: 200
Quantity Unit: P

Shipment Date: 19980421
Creation Date: 6/26/1998 0:00:00
Receipt Date: 19980424
Manifest ID: 95332958
Trans EPA ID: CAD982413262
TSDF EPA ID: CAD982444481
TSDF Alt EPA ID: CAD982444481
Waste Code Description: 331 - Off-specification, aged, or surplus organics
Meth Code: H01 - Transfer Station
Quantity Tons: 0.075
Waste Quantity: 150
Quantity Unit: P

Shipment Date: 19980421
Creation Date: 8/3/1998 0:00:00
Receipt Date: 19980521
Manifest ID: 95332842
Trans EPA ID: CAD982413262
TSDF EPA ID: CAD008302903
TSDF Alt EPA ID: CAD008302903
Waste Code Description: 214 - Unspecified solvent mixture
RCRA Code: D001
Meth Code: - Not reported
Quantity Tons: 0.198
Waste Quantity: 55
Quantity Unit: G

Additional Information:
Year: 1994
Gen EPA ID: CAL000079556

COMMERCIAL CHAIR COMPANY (Continued) **S113052318**

Shipment Date:	19941107
Creation Date:	3/28/1996 0:00:00
Receipt Date:	19941108
Manifest ID:	93751872
Trans EPA ID:	CAD981376213
TSDF EPA ID:	CAD000088252
Waste Code Description:	351 - Organic solids with halogens
RCRA Code:	F002
Meth Code:	H01 - Transfer Station
Quantity Tons:	0.45
Waste Quantity:	900
Quantity Unit:	P

Shipment Date:	19941107
Creation Date:	3/28/1996 0:00:00
Receipt Date:	19941108
Manifest ID:	93751872
Trans EPA ID:	CAD981376213
TSDF EPA ID:	CAD000088252
Waste Code Description:	343 - Unspecified organic liquid mixture
RCRA Code:	D001
Meth Code:	H01 - Transfer Station
Quantity Tons:	0.561
Waste Quantity:	165
Quantity Unit:	G

Shipment Date:	19941107
Creation Date:	3/28/1996 0:00:00
Receipt Date:	19941108
Manifest ID:	93751872
Trans EPA ID:	CAD981376213
TSDF EPA ID:	CAD000088252
Waste Code Description:	351 - Organic solids with halogens
RCRA Code:	F002
Meth Code:	H01 - Transfer Station
Quantity Tons:	0.2
Waste Quantity:	400
Quantity Unit:	P

Shipment Date:	19940818
Creation Date:	3/26/1996 0:00:00
Receipt Date:	19940818
Manifest ID:	93751696
Trans EPA ID:	CAD981376213
TSDF EPA ID:	CAD000088252
Waste Code Description:	351 - Organic solids with halogens
RCRA Code:	F002
Meth Code:	H01 - Transfer Station
Quantity Tons:	0.8
Waste Quantity:	1600
Quantity Unit:	P

Shipment Date:	19940818
Creation Date:	3/26/1996 0:00:00
Receipt Date:	19940818
Manifest ID:	93751696
Trans EPA ID:	CAD981376213

COMMERCIAL CHAIR COMPANY (Continued) **S113052318**

TSDF EPA ID:	CAD000088252
Waste Code Description:	351 - Organic solids with halogens
RCRA Code:	F002
Meth Code:	H01 - Transfer Station
Quantity Tons:	0.3
Waste Quantity:	600
Quantity Unit:	P

Shipment Date:	19940818
Creation Date:	3/26/1996 0:00:00
Receipt Date:	19940818
Manifest ID:	93751696
Trans EPA ID:	CAD981376213
TSDF EPA ID:	CAD000088252
Waste Code Description:	343 - Unspecified organic liquid mixture
RCRA Code:	D001
Meth Code:	H01 - Transfer Station
Quantity Tons:	0.187
Waste Quantity:	55
Quantity Unit:	G

Shipment Date:	19940415
Creation Date:	3/25/1996 0:00:00
Manifest ID:	93378176
Trans EPA ID:	CAD981376213
TSDF EPA ID:	CAD000088252
Waste Code Description:	351 - Organic solids with halogens
RCRA Code:	F002
Meth Code:	- Not reported
Quantity Tons:	1.5
Waste Quantity:	3000
Quantity Unit:	P

Additional Information:

Year:	1993
Gen EPA ID:	CAL000079556

Shipment Date:	19931111
Creation Date:	9/14/1995 0:00:00
Receipt Date:	19931111
Manifest ID:	93198970
Trans EPA ID:	CAD981376213
TSDF EPA ID:	CAD089446710
Waste Code Description:	214 - Unspecified solvent mixture
RCRA Code:	F002
Meth Code:	R01 - Recycler
Quantity Tons:	0.125
Waste Quantity:	250
Quantity Unit:	P

Shipment Date:	19931111
Creation Date:	9/14/1995 0:00:00
Receipt Date:	19931111
Manifest ID:	93198970
Trans EPA ID:	CAD981376213
TSDF EPA ID:	CAD089446710
Waste Code Description:	214 - Unspecified solvent mixture

COMMERCIAL CHAIR COMPANY (Continued) **S113052318**

RCRA Code:	D001
Meth Code:	R01 - Recycler
Quantity Tons:	0.342
Waste Quantity:	95
Quantity Unit:	G
Shipment Date:	19930920
Creation Date:	9/12/1995 0:00:00
Manifest ID:	93198844
Trans EPA ID:	CAD981376213
TSDF EPA ID:	CAD089446710
Waste Code Description:	214 - Unspecified solvent mixture
RCRA Code:	F002
Meth Code:	- Not reported
Quantity Tons:	0.5
Waste Quantity:	1000
Quantity Unit:	P
Shipment Date:	19930401
Creation Date:	9/6/1995 0:00:00
Receipt Date:	19930401
Manifest ID:	90715369
Trans EPA ID:	CAD983615287
TSDF EPA ID:	CAD089446710
Waste Code Description:	214 - Unspecified solvent mixture
RCRA Code:	F002
Meth Code:	R01 - Recycler
Quantity Tons:	0.198
Waste Quantity:	55
Quantity Unit:	G
Shipment Date:	19930401
Creation Date:	9/6/1995 0:00:00
Receipt Date:	19930401
Manifest ID:	90715369
Trans EPA ID:	CAD983615287
TSDF EPA ID:	CAD089446710
Waste Code Description:	214 - Unspecified solvent mixture
RCRA Code:	F002
Meth Code:	R01 - Recycler
Quantity Tons:	0.1825
Waste Quantity:	365
Quantity Unit:	P

S191 **STOODY COMPANY** **CPS-SLIC** **S105034992**
ESE **16425 E. GALE AVE.** **EMI** **N/A**
1/4-1/2 **CITY OF INDUSTRY, CA 91745** **CERS**
0.345 mi.
1822 ft. **Site 1 of 2 in cluster S**

Relative:
Higher

Actual:
369 ft.

CPS-SLIC:

Name:	STOODY COMPANY
Address:	16425 E. GALE AVE.
City,State,Zip:	CITY OF INDUSTRY, CA 91745
Region:	STATE
Facility Status:	**Completed - Case Closed**
Status Date:	01/31/1995
Global Id:	T10000015726

STOODY COMPANY (Continued) **S105034992**

Lead Agency:	LOS ANGELES RWQCB (REGION 4)
Latitude:	34.00722
Longitude:	-117.9465
Case Type:	Cleanup Program Site
Case Worker:	WIP
RB Case Number:	105.0263
EPA Region:	9
Coordinate Source:	Manual Entry on Screens
Cuf Case:	NO
Begin Date:	01/01/1985
No Further Action Date:	01/31/1995
CA Water Watershed Name:	San Gabriel River - Upper San Gabriel (405.20)
Dwr Groundwater Subbasin Name:	San Gabriel Valley (4-013)
CA Enviroscreen 3 Score:	86-90%
CA Enviroscreen 4 Score:	90-95%
Military DOD Site:	No
RWQCB Region:	LOS ANGELES RWQCB (REGION 4)

Click here to access the California GeoTracker records for this facility:

EMI:

Name:	STOODY CO
Address:	16425 E GALE AVE
City,State,Zip:	INDUSTRY, CA 91745
Year:	1990
County Code:	19
Air Basin:	SC
Facility ID:	4541
Air District Name:	SC
SIC Code:	33
Air District Name:	SOUTH COAST AQMD
Total Organic Hydrocarbon Gases Tons/Yr:	1
Reactive Organic Gases Tons/Yr:	0
Carbon Monoxide Emissions Tons/Yr:	0
NOX - Oxides of Nitrogen Tons/Yr:	0
SOX - Oxides of Sulphur Tons/Yr:	0
Particulate Matter Tons/Yr:	1
Part. Matter 10 Micrometers and Smllr Tons/Yr:	1

CERS:

Name:	STOODY COMPANY
Address:	16425 E. GALE AVE.
City,State,Zip:	CITY OF INDUSTRY, CA 91745
Site ID:	907424
CERS ID:	T10000015726
CERS Description:	Cleanup Program Site

Affiliation:

Affiliation Type Desc:	Regional Board Caseworker
Entity Name:	WELL INVESTIGATION PROGRAM - LOS ANGELES RWQCB (REGION 4)
Affiliation Address:	320 W. 4TH ST., SUITE 200
Affiliation City:	LOS ANGELES
Affiliation State:	CA
Affiliation Phone:	,

S192 SE 1/4-1/2 0.368 mi. 1944 ft. | **FORMER TTFI, INC.**
1225 JOHNSON DR
CITY OF INDUSTRY (CORPORATE NA, CA 91745

CPS-SLIC WIP CERS | **S106484503 N/A**

Site 2 of 2 in cluster S

Relative: Higher

Actual: 373 ft.

CPS-SLIC:

Name:	FORMER TTFI, INC.
Address:	1225 JOHNSON DR.
City,State,Zip:	CITY OF INDUSTRY, CA 91745
Region:	STATE
Facility Status:	**Completed - Case Closed**
Status Date:	06/10/1998
Global Id:	SL603798681
Lead Agency:	LOS ANGELES RWQCB (REGION 4)
Latitude:	34.005614
Longitude:	-117.947236
Case Type:	Cleanup Program Site
RB Case Number:	105.6254
Potential Media Affected:	Aquifer used for drinking water supply
EPA Region:	9
Coordinate Source:	Manual Entry on Screens
Cuf Case:	NO
Begin Date:	10/23/1996
Leak Reported Date:	01/02/1965
No Further Action Date:	06/10/1998
CA Water Watershed Name:	San Gabriel River - Upper San Gabriel (405.20)
Dwr Groundwater Subbasin Name:	San Gabriel Valley (4-013)
CA Enviroscreen 3 Score:	96-100% (highest scores)
CA Enviroscreen 4 Score:	90-95%
Military DOD Site:	No
RWQCB Region:	LOS ANGELES RWQCB (REGION 4)

Click here to access the California GeoTracker records for this facility:

WIP:

Name:	FORMER TTFI, INC.
Address:	1225 Johnson Dr
City,State,Zip:	CITY OF INDUSTRY (CORPORATE NAME INDUSTRY), CA 91745
Region:	4
File Number:	105.6254
File Status:	**Active**
Staff:	ACASTANE
Facility Suite:	Not reported

CERS:

Name:	FORMER TTFI, INC.
Address:	1225 JOHNSON DR.
City,State,Zip:	CITY OF INDUSTRY, CA 91745
Site ID:	852473
CERS ID:	SL603798681
CERS Description:	Cleanup Program Site

T193 **LILI INTERNATIONAL** **CPS-SLIC** **S106484501**
SE **1245 JOHNSON DR** **WIP** **N/A**
1/4-1/2 **CITY OF INDUSTRY (CORPORATE NA, CA 91745** **CERS**
0.372 mi.
1963 ft. **Site 1 of 2 in cluster T**

Relative:
Higher

Actual:
376 ft.

CPS-SLIC:

Name:	LILI INTERNATIONAL
Address:	1245 JOHNSON DR.
City,State,Zip:	CITY OF INDUSTRY, CA 91745
Region:	STATE
Facility Status:	**Completed - Case Closed**
Status Date:	05/18/2000
Global Id:	SL603798679
Lead Agency:	LOS ANGELES RWQCB (REGION 4)
Latitude:	34.004952
Longitude:	-117.947408
Case Type:	Cleanup Program Site
RB Case Number:	105.6251
Potential Media Affected:	Aquifer used for drinking water supply
EPA Region:	9
Coordinate Source:	Manual Entry on Screens
Cuf Case:	NO
Begin Date:	07/13/1993
Leak Reported Date:	01/02/1965
No Further Action Date:	05/18/2000
CA Water Watershed Name:	San Gabriel River - Upper San Gabriel (405.20)
Dwr Groundwater Subbasin Name:	San Gabriel Valley (4-013)
CA Enviroscreen 3 Score:	96-100% (highest scores)
CA Enviroscreen 4 Score:	90-95%
Military DOD Site:	No
RWQCB Region:	LOS ANGELES RWQCB (REGION 4)

Click here to access the California GeoTracker records for this facility:

WIP:

Name:	LILI INTERNATIONAL
Address:	1245 Johnson Dr
City,State,Zip:	CITY OF INDUSTRY (CORPORATE NAME INDUSTRY), CA 91745
Region:	4
File Number:	105.6251
File Status:	**Active**
Staff:	ACASTANE
Facility Suite:	Not reported

CERS:

Name:	LILI INTERNATIONAL
Address:	1245 JOHNSON DR.
City,State,Zip:	CITY OF INDUSTRY, CA 91745
Site ID:	852402
CERS ID:	SL603798679
CERS Description:	Cleanup Program Site

U194 **TRANE COMPANY** **CPS-SLIC** **S106764958**
SE **16500 E. GALE AVE.** **WIP** **N/A**
1/4-1/2 **CITY OF INDUSTRY, CA 91745**
0.402 mi.
2123 ft. **Site 1 of 4 in cluster U**

Relative:
Higher

Actual:
373 ft.

CPS-SLIC:

Name:	TRANE COMPANY
Address:	16500 E. GALE AVE.
City,State,Zip:	CITY OF INDUSTRY, CA 91745
Region:	STATE
Facility Status:	**Completed - Case Closed**
Status Date:	02/14/1997
Global Id:	T10000015742
Lead Agency:	LOS ANGELES RWQCB (REGION 4)
Latitude:	34.00507
Longitude:	-117.9464
Case Type:	Cleanup Program Site
Case Worker:	WIP
RB Case Number:	105.0281
EPA Region:	9
Cuf Case:	NO
Begin Date:	01/01/1985
No Further Action Date:	02/14/1997
CA Water Watershed Name:	San Gabriel River - Upper San Gabriel (405.20)
Dwr Groundwater Subbasin Name:	San Gabriel Valley (4-013)
CA Enviroscreen 3 Score:	86-90%
CA Enviroscreen 4 Score:	90-95%
Military DOD Site:	No
RWQCB Region:	LOS ANGELES RWQCB (REGION 4)

Click here to access the California GeoTracker records for this facility:

WIP:

Name:	TRANE COMPANY
Address:	16500 E Gale Ave
City,State,Zip:	CITY OF INDUSTRY (CORPORATE NAME INDUSTRY), CA 91745
Region:	4
File Number:	105.0281
File Status:	**Historical**
Staff:	RWANG
Facility Suite:	Not reported

---

195 **WALNUT CREEK ENERGY PARK** **ENVIROSTOR** **S108742423**
East **911 BIXBY DRIVE** **VCP** **N/A**
1/4-1/2 **CITY OF INDUSTRY, CA 91745**
0.412 mi.
2177 ft.

Relative:
Higher

Actual:
356 ft.

ENVIROSTOR:

Name:	WALNUT CREEK ENERGY PARK
Address:	911 BIXBY DRIVE
City,State,Zip:	CITY OF INDUSTRY, CA 91745
Facility ID:	60001428
Status:	No Further Action
Status Date:	01/31/2012
Site Code:	301520
Site Type:	Voluntary Cleanup
Site Type Detailed:	Voluntary Agreement

WALNUT CREEK ENERGY PARK (Continued) **S108742423**

Acres: 11.48
NPL: NO
Regulatory Agencies: SMBRP
Lead Agency: SMBRP
Supervisor: Javier Hinojosa
Division Branch: Cleanup Chatsworth
Assembly: 56
Senate: 30
Special Program: Voluntary Agreement - Standard Voluntary Agreement
Restricted Use: NO
Site Mgmt Req: NONE SPECIFIED
Funding: Responsible Party
Latitude: 34.00848
Longitude: -117.9448
APN: 8242-013-901
Past Use: MANUFACTURING - OTHER, UNDERGROUND STORAGE TANKS, TRANSPORTATION - WAREHOUSING
Potential COC: DDD DDE DDT Endrin Lead Polychlorinated biphenyls (PCBs Tetrachloroethylene (PCE Chromium III
Confirmed COC: Lead 30006-NO 30007-NO 30008-NO 30010-NO Tetrachloroethylene (PCE Chromium III 30018-NO
Potential Description: OTH, SOIL, SV
Alias Name: 8242-013-901
Alias Type: APN
Alias Name: 301520
Alias Type: Project Code (Site Code)
Alias Name: 60001428
Alias Type: Envirostor ID Number

Completed Info:

Completed Area Name: PROJECT WIDE
Completed Document Type: Phase 1
Completed Date: 05/09/2011
Comments: Pending information on transformer pad, pesticide sampling and asbestos containing material disposition.

Completed Area Name: PROJECT WIDE
Completed Document Type: Cost Recovery Closeout Memo
Completed Date: 10/05/2011
Comments: CRU Memo sent to CRU on 10/5/2011

Completed Area Name: PROJECT WIDE
Completed Document Type: Standard Voluntary Agreement
Completed Date: 03/11/2011
Comments: VCA Executed

Completed Area Name: PROJECT WIDE
Completed Document Type: No Further Action Letter
Completed Date: 08/16/2011
Comments: NFA issued.

Completed Area Name: PROJECT WIDE
Completed Document Type: Fieldwork
Completed Date: 07/11/2011
Comments: Field work completed. Report with results submitted.

Completed Area Name: PROJECT WIDE
Completed Document Type: Site Characterization Report

WALNUT CREEK ENERGY PARK (Continued) **S108742423**

Completed Date: 08/16/2011
Comments: NFA letter issued.

Completed Area Name: PROJECT WIDE
Completed Document Type: Voluntary Cleanup Agreement Termination Notification
Completed Date: 08/19/2011
Comments: Sent VCA end memo

VCP:
Name: WALNUT CREEK ENERGY PARK
Address: 911 BIXBY DRIVE
City,State,Zip: CITY OF INDUSTRY, CA 91745
Facility ID: 60001428
Site Type: Voluntary Cleanup
Site Type Detail: Voluntary Agreement
Site Mgmt. Req.: NONE SPECIFIED
Acres: 11.48
National Priorities List: NO
Cleanup Oversight Agencies: SMBRP
Lead Agency: SMBRP
Lead Agency Description: DTSC - Site Cleanup Program
Supervisor: Javier Hinojosa
Division Branch: Cleanup Chatsworth
Site Code: 301520
Assembly: 56
Senate: 30
Special Programs Code: Voluntary Agreement - Standard Voluntary Agreement
Status: No Further Action
Status Date: 01/31/2012
Restricted Use: NO
Funding: Responsible Party
Lat/Long: 34.00848 / -117.9448
APN: 8242-013-901
Past Use: MANUFACTURING - OTHER, UNDERGROUND STORAGE TANKS, TRANSPORTATION - WAREHOUSING
Potential COC: 30006, 30007, 30008, 30010, 30013, 30018, 30022, 30152
Confirmed COC: 30013,30006-NO,30007-NO,30008-NO,30010-NO,30022,30152,30018-NO
Potential Description: OTH, SOIL, SV
Alias Name: 8242-013-901
Alias Type: APN
Alias Name: 301520
Alias Type: Project Code (Site Code)
Alias Name: 60001428
Alias Type: Envirostor ID Number

Completed Info:
Completed Area Name: PROJECT WIDE
Completed Document Type: Phase 1
Completed Date: 05/09/2011
Comments: Pending information on transformer pad, pesticide sampling and asbestos containing material disposition.

Completed Area Name: PROJECT WIDE
Completed Document Type: Cost Recovery Closeout Memo
Completed Date: 10/05/2011
Comments: CRU Memo sent to CRU on 10/5/2011

WALNUT CREEK ENERGY PARK (Continued) **S108742423**

Completed Area Name: PROJECT WIDE
Completed Document Type: Standard Voluntary Agreement
Completed Date: 03/11/2011
Comments: VCA Executed

Completed Area Name: PROJECT WIDE
Completed Document Type: No Further Action Letter
Completed Date: 08/16/2011
Comments: NFA issued.

Completed Area Name: PROJECT WIDE
Completed Document Type: Fieldwork
Completed Date: 07/11/2011
Comments: Field work completed. Report with results submitted.

Completed Area Name: PROJECT WIDE
Completed Document Type: Site Characterization Report
Completed Date: 08/16/2011
Comments: NFA letter issued.

Completed Area Name: PROJECT WIDE
Completed Document Type: Voluntary Cleanup Agreement Termination Notification
Completed Date: 08/19/2011
Comments: Sent VCA end memo

T196 **A. GEO. DIACK, INC.** **CPS-SLIC** **S106764781**
SE **1250 JOHNSON DR.** **WIP** **N/A**
1/4-1/2 **CITY OF INDUSTRY, CA 91745**
0.413 mi.
2182 ft. **Site 2 of 2 in cluster T**

Relative:
Higher

Actual:
380 ft.

CPS-SLIC:

Name:	A. GEO. DIACK, INC.
Address:	1250 JOHNSON DR.
City,State,Zip:	CITY OF INDUSTRY, CA 91745
Region:	STATE
Facility Status:	**Completed - Case Closed**
Status Date:	08/14/1995
Global Id:	T10000015508
Lead Agency:	LOS ANGELES RWQCB (REGION 4)
Latitude:	34.00411
Longitude:	-117.9464
Case Type:	Cleanup Program Site
Case Worker:	WIP
RB Case Number:	105.0002
EPA Region:	9
Cuf Case:	NO
Begin Date:	01/01/1985
No Further Action Date:	08/14/1995
CA Water Watershed Name:	San Gabriel River - Upper San Gabriel (405.20)
Dwr Groundwater Subbasin Name:	San Gabriel Valley (4-013)
CA Enviroscreen 3 Score:	86-90%
CA Enviroscreen 4 Score:	90-95%
Military DOD Site:	No
RWQCB Region:	LOS ANGELES RWQCB (REGION 4)

A. GEO. DIACK, INC. (Continued) **S106764781**

Click here to access the California GeoTracker records for this facility:

WIP:

Name:	A. GEO. DIACK, INC.
Address:	1250 Johnson Dr
City,State,Zip:	CITY OF INDUSTRY (CORPORATE NAME INDUSTRY), CA 91745
Region:	4
File Number:	105.0002
File Status:	**Historical**
Staff:	JCL
Facility Suite:	Not reported

V197 **AQUARIUS SYSTEMS AMERICA INC.** **CPS-SLIC** **S106764880**
SE **1315 JOHNSON DR.** **WIP** **N/A**
1/4-1/2 **CITY OF INDUSTRY, CA 91745**
0.419 mi.
2210 ft. **Site 1 of 4 in cluster V**

Relative:
Higher

Actual:
384 ft.

CPS-SLIC:

Name:	AQUARIUS SYSTEMS AMERICA INC.
Address:	1315 JOHNSON DR.
City,State,Zip:	CITY OF INDUSTRY, CA 91745
Region:	STATE
Facility Status:	**Completed - Case Closed**
Status Date:	10/17/1996
Global Id:	T10000015639
Lead Agency:	LOS ANGELES RWQCB (REGION 4)
Latitude:	34.00368
Longitude:	-117.9475
Case Type:	Cleanup Program Site
Case Worker:	WIP
RB Case Number:	105.0159
EPA Region:	9
Cuf Case:	NO
Begin Date:	01/01/1985
No Further Action Date:	10/17/1996
CA Water Watershed Name:	San Gabriel River - Upper San Gabriel (405.20)
Dwr Groundwater Subbasin Name:	San Gabriel Valley (4-013)
CA Enviroscreen 3 Score:	86-90%
CA Enviroscreen 4 Score:	90-95%
Military DOD Site:	No
RWQCB Region:	LOS ANGELES RWQCB (REGION 4)

Click here to access the California GeoTracker records for this facility:

WIP:

Name:	AQUARIUS SYSTEMS AMERICA INC.
Address:	1315 Johnson Dr
City,State,Zip:	CITY OF INDUSTRY (CORPORATE NAME INDUSTRY), CA 91745
Region:	4
File Number:	105.0159
File Status:	**Historical**
Staff:	DRASMUSS
Facility Suite:	Not reported

U198 **WESTERN SALES NETWORK** **CPS-SLIC** **S106764984**
SE **16520 E. GALE AVE.** **WIP** **N/A**
1/4-1/2 **CITY OF INDUSTRY, CA 91745**
0.432 mi.
2279 ft. **Site 2 of 4 in cluster U**

Relative:
Higher

Actual:
375 ft.

CPS-SLIC:

Name:	WESTERN SALES NETWORK
Address:	16520 E. GALE AVE.
City,State,Zip:	CITY OF INDUSTRY, CA 91745
Region:	STATE
Facility Status:	**Completed - Case Closed**
Status Date:	04/29/1991
Global Id:	T10000015772
Lead Agency:	LOS ANGELES RWQCB (REGION 4)
Latitude:	34.00481
Longitude:	-117.94598
Case Type:	Cleanup Program Site
Case Worker:	WIP
RB Case Number:	105.0328
EPA Region:	9
Cuf Case:	NO
Begin Date:	01/01/1985
No Further Action Date:	04/29/1991
CA Water Watershed Name:	San Gabriel River - Upper San Gabriel (405.20)
Dwr Groundwater Subbasin Name:	San Gabriel Valley (4-013)
CA Enviroscreen 3 Score:	86-90%
CA Enviroscreen 4 Score:	90-95%
Military DOD Site:	No
RWQCB Region:	LOS ANGELES RWQCB (REGION 4)

Click here to access the California GeoTracker records for this facility:

WIP:

Name:	WESTERN SALES NETWORK
Address:	16520 E Gale Ave
City,State,Zip:	CITY OF INDUSTRY (CORPORATE NAME INDUSTRY), CA 91745
Region:	4
File Number:	105.0328
File Status:	**Historical**
Staff:	SY
Facility Suite:	Not reported

V199 **SUPERIOR TOOL** **CPS-SLIC** **S103946678**
SE **1310 JOHNSON DR.** **WIP** **N/A**
1/4-1/2 **CITY OF INDUSTRY, CA 91745**
0.433 mi.
2288 ft. **Site 2 of 4 in cluster V**

Relative:
Higher

Actual:
383 ft.

CPS-SLIC:

Name:	SUPERIOR TOOL
Address:	1310 JOHNSON DR.
City,State,Zip:	CITY OF INDUSTRY, CA 91745
Region:	STATE
Facility Status:	**Completed - Case Closed**
Status Date:	10/17/1996
Global Id:	T10000015531
Lead Agency:	LOS ANGELES RWQCB (REGION 4)
Latitude:	34.00358

SUPERIOR TOOL (Continued) **S103946678**

Longitude:	-117.94645
Case Type:	Cleanup Program Site
Case Worker:	WIP
RB Case Number:	105.0028
EPA Region:	9
Cuf Case:	NO
Begin Date:	01/01/1985
No Further Action Date:	10/17/1996
CA Water Watershed Name:	San Gabriel River - Upper San Gabriel (405.20)
Dwr Groundwater Subbasin Name:	San Gabriel Valley (4-013)
CA Enviroscreen 3 Score:	86-90%
CA Enviroscreen 4 Score:	90-95%
Military DOD Site:	No
RWQCB Region:	LOS ANGELES RWQCB (REGION 4)

Click here to access the California GeoTracker records for this facility:

WIP:

Name:	SUPERIOR TOOL
Address:	1310 Johnson Dr
City,State,Zip:	CITY OF INDUSTRY (CORPORATE NAME INDUSTRY), CA 91745
Region:	4
File Number:	105.0028
File Status:	**Historical**
Staff:	DRASMUSS
Facility Suite:	Not reported

V200 **EVERITT AND RAY INC** **CPS-SLIC** **S106764837**
SE **1325 JOHNSON DRIVE** **HIST UST** **N/A**
1/4-1/2 **INDUSTRY, CA 91745** **EMI**
0.436 mi. **WIP**
2303 ft. **Site 3 of 4 in cluster V** **CERS**

Relative: Higher
Actual: 386 ft.

CPS-SLIC:

Name:	EVERITT & RAY, INC.
Address:	1325 JOHNSON DR.
City,State,Zip:	CITY OF INDUSTRY, CA 91745
Region:	STATE
Facility Status:	**Completed - Case Closed**
Status Date:	01/01/1996
Global Id:	T10000015584
Lead Agency:	LOS ANGELES RWQCB (REGION 4)
Latitude:	34.0032
Longitude:	-117.9475
Case Type:	Cleanup Program Site
Case Worker:	WIP
RB Case Number:	105.0094
EPA Region:	9
Cuf Case:	NO
Begin Date:	01/01/1985
No Further Action Date:	01/01/1996
CA Water Watershed Name:	San Gabriel River - Upper San Gabriel (405.20)
Dwr Groundwater Subbasin Name:	San Gabriel Valley (4-013)
CA Enviroscreen 3 Score:	86-90%
CA Enviroscreen 4 Score:	90-95%
Military DOD Site:	No
RWQCB Region:	LOS ANGELES RWQCB (REGION 4)

EVERITT AND RAY INC (Continued) **S106764837**

Click here to access the California GeoTracker records for this facility:

HIST UST:

Name:	EVERITT AND RAY INC
Address:	1325 JOHNSON DRIVE
City,State,Zip:	INDUSTRY, CA 91745
File Number:	0002652b
URL:	https://documents.geotracker.waterboards.ca.gov/ustpdfs/pdf/0002652b.pdf

Click here for Geo Tracker PDF:

EMI:

Name:	CALIFORNIA TOWER, INC
Address:	1325 JOHNSON DR
City,State,Zip:	HACIENDA HEIGHTS, CA 91745
Year:	2022
County Code:	19
Air Basin:	SC
Facility ID:	195111
Air District Name:	SC
SIC Code:	5999
Air District Name:	SOUTH COAST AQMD
Total Organic Hydrocarbon Gases Tons/Yr:	.000656801365964712578258
Reactive Organic Gases Tons/Yr:	0.000577
Carbon Monoxide Emissions Tons/Yr:	0.00157
NOX - Oxides of Nitrogen Tons/Yr:	0.00722
SOX - Oxides of Sulphur Tons/Yr:	3.23e-006
Particulate Matter Tons/Yr:	0.000516
Part. Matter 10 Micrometers and Smllr Tons/Yr:	0.000512904

WIP:

Name:	EVERITT & RAY, INC.
Address:	1325 Johnson Dr
City,State,Zip:	CITY OF INDUSTRY (CORPORATE NAME INDUSTRY), CA 91745
Region:	4
File Number:	105.0094
File Status:	**Historical**
Staff:	UNIDENTIFIED
Facility Suite:	Not reported

CERS:

Name:	VERIZON WIRELESS: INDUSTRY
Address:	1325 1/2 S JOHNSON DR
City,State,Zip:	INDUSTRY, CA 91745
Site ID:	82463
CERS ID:	10162853
CERS Description:	Chemical Storage Facilities

Evaluation:

Eval General Type:	Compliance Evaluation Inspection
Eval Date:	04-25-2016
Violations Found:	No
Eval Type:	Routine done by local agency
Eval Notes:	JESSE MUSACCHIA, CELLULAR TECHNICIAN

EVERITT AND RAY INC (Continued) **S106764837**

Eval Division: Los Angeles County Fire Department
Eval Program: HMRRP
Eval Source: CERS,

Eval General Type: Compliance Evaluation Inspection
Eval Date: 06-02-2014
Violations Found: No
Eval Type: Routine done by local agency
Eval Division: Los Angeles County Fire Department
Eval Program: HMRRP
Eval Source: CERS,

Eval General Type: Compliance Evaluation Inspection
Eval Date: 06-27-2019
Violations Found: No
Eval Type: Routine done by local agency
Eval Notes: Jeff Lindamood, Field Engineer
Eval Division: Los Angeles County Fire Department
Eval Program: HMRRP
Eval Source: CERS,

Eval General Type: Compliance Evaluation Inspection
Eval Date: 01-28-2022
Violations Found: No
Eval Type: Routine done by local agency
Eval Notes: Steve Sanders, Field Engineer **ENSURE SECONDARY CONTAINMENT IS MAINTAINED EMPTY. OBSERVED SECONDARY CONTAINMENT SURROUNDING DIESEL GENERATOR IS CLOGGED WITH DIRTY WATER AND DEBRIS**
Eval Division: Los Angeles County Fire Department
Eval Program: HMRRP
Eval Source: CERS,

Affiliation:
Affiliation Type Desc: CUPA District
Entity Name: Los Angeles County Fire
Affiliation Address: 5825 Rickenbacker Road
Affiliation City: Commerce
Affiliation State: CA
Affiliation Zip: 90040-3027
Affiliation Phone: (323) 890-4000,

Affiliation Type Desc: Environmental Contact
Entity Name: Environmental Compliance
Affiliation Address: 15505 Sand Canyon Avenue
Affiliation City: Irvine
Affiliation State: CA
Affiliation Zip: 92618
Affiliation Phone: ,

Affiliation Type Desc: Facility Mailing Address
Entity Name: Mailing Address
Affiliation Address: 15505 Sand Canyon Avenue
Affiliation City: Irvine
Affiliation State: CA
Affiliation Zip: 92618
Affiliation Phone: ,

EVERITT AND RAY INC (Continued) **S106764837**

Affiliation Type Desc:	Document Preparer
Entity Name:	Steve Skanderson, Stantec
Affiliation Phone:	,
Affiliation Type Desc:	Operator
Entity Name:	Verizon Wireless
Affiliation Phone:	(949) 286-7000,
Affiliation Type Desc:	Identification Signer
Entity Name:	Wilson Rodriguez
Entity Title:	Engr III Spec-RE/Regulatory
Affiliation Phone:	,
Affiliation Type Desc:	Legal Owner
Entity Name:	Verizon Wireless
Affiliation Address:	15505 Sand Canyon Avenue
Affiliation City:	IRVINE
Affiliation State:	CA
Affiliation Country:	United States
Affiliation Zip:	92618
Affiliation Phone:	(949) 286-7000,
Affiliation Type Desc:	Parent Corporation
Entity Name:	Verizon Wireless [Southern California]
Affiliation Phone:	,

W201 **SPRINGS MILLS, INC.** **CPS-SLIC** **S106764944**
North **15939 E. VALLEY BLVD.** **WIP** **N/A**
1/4-1/2 **CITY OF INDUSTRY, CA 91745**
0.443 mi.
2339 ft. **Site 1 of 2 in cluster W**

Relative: **Lower**
Actual: **330 ft.**

CPS-SLIC:

Name:	SPRINGS MILLS, INC.
Address:	15939 E. VALLEY BLVD.
City,State,Zip:	CITY OF INDUSTRY, CA 91745
Region:	STATE
Facility Status:	**Completed - Case Closed**
Status Date:	03/07/1989
Global Id:	T10000015720
Lead Agency:	LOS ANGELES RWQCB (REGION 4)
Latitude:	34.01646
Longitude:	-117.95323
Case Type:	Cleanup Program Site
Case Worker:	WIP
RB Case Number:	105.0261
EPA Region:	9
Cuf Case:	NO
Begin Date:	01/01/1985
No Further Action Date:	03/07/1989
CA Water Watershed Name:	San Gabriel River - Upper San Gabriel (405.20)
Dwr Groundwater Subbasin Name:	San Gabriel Valley (4-013)
CA Enviroscreen 3 Score:	86-90%
CA Enviroscreen 4 Score:	90-95%
Military DOD Site:	No
RWQCB Region:	LOS ANGELES RWQCB (REGION 4)

SPRINGS MILLS, INC. (Continued) **S106764944**

Click here to access the California GeoTracker records for this facility:

WIP:

Name:	SPRINGS MILLS, INC.
Address:	15939 E Valley Blvd
City,State,Zip:	CITY OF INDUSTRY (CORPORATE NAME INDUSTRY), CA 91745
Region:	4
File Number:	105.0261
File Status:	**Historical**
Staff:	SBR
Facility Suite:	Not reported

V202 **ELECTRO MED** **CPS-SLIC** **S112901627**
SE **1320 JOHNSON DR** **HWTS** **N/A**
1/4-1/2 **INDUSTRY, CA 91745** **HAZNET**
0.449 mi.
2373 ft. **Site 4 of 4 in cluster V**

Relative:
Higher

Actual:
386 ft.

CPS-SLIC:

Name:	SUPERIOR TILE COMPANY
Address:	1320 JOHNSON DR.
City,State,Zip:	CITY OF INDUSTRY, CA 91745
Region:	STATE
Facility Status:	**Completed - Case Closed**
Status Date:	08/03/1988
Global Id:	T10000015729
Lead Agency:	LOS ANGELES RWQCB (REGION 4)
Latitude:	34.00331
Longitude:	-117.94681
Case Type:	Cleanup Program Site
Case Worker:	WIP
RB Case Number:	105.0268
EPA Region:	9
Cuf Case:	NO
Begin Date:	01/01/1985
No Further Action Date:	08/03/1988
CA Water Watershed Name:	San Gabriel River - Upper San Gabriel (405.20)
Dwr Groundwater Subbasin Name:	San Gabriel Valley (4-013)
CA Enviroscreen 3 Score:	86-90%
CA Enviroscreen 4 Score:	90-95%
Military DOD Site:	No
RWQCB Region:	LOS ANGELES RWQCB (REGION 4)

Click here to access the California GeoTracker records for this facility:

HWTS:

Name:	ELECTRO MED
Address:	1320 JOHNSON DR
City,State,Zip:	INDUSTRY, CA 91745
EPA ID:	CAC002182529
Inactive Date:	11/06/2003
Create Date:	05/09/2003
Mailing Address:	1320 JOHNSON DR
Mailing City,State,Zip:	INDUSTRY, CA 91745
Owner Name:	TA STU
Owner Address:	1320 JOHNSON DR

ELECTRO MED (Continued) **S112901627**

Owner City,State,Zip:	INDUSTRY, CA 91745
Contact Name:	SHARON DOUNG
Contact Address:	1320 JOHNSON DR
City,State,Zip:	INDUSTRY, CA 91745
Facility Status:	Inactive
Facility Type:	TEMPORARY
Category:	STATE
Latitude:	34.004171
Longitude:	-117.946954

HAZNET:

Name:	ELECTRO MED
Address:	1320 JOHNSON DR
City,State,Zip:	INDUSTRY, CA 91745
Contact:	SHARON DOUNG
Telephone:	6263305801
Mailing Address:	1320 JOHNSON DR
Year:	2003
Gepaid:	CAC002182529
TSD EPA ID:	CAD099452708
CA Waste Code:	221 - Waste oil and mixed oil
Disposal Method:	R01 - Recycler
Tons:	0.152

Additional Information:

Year:	2003
Gen EPA ID:	CAC002182529
Shipment Date:	20030528
Creation Date:	6/23/2004 9:59:25
Receipt Date:	20030530
Manifest ID:	22067827
Trans EPA ID:	CAD980814446
TSDF EPA ID:	CAD099452708
TSDF Alt EPA ID:	CAD099452708
Waste Code Description:	221 - Waste oil and mixed oil
Meth Code:	R01 - Recycler
Quantity Tons:	0.152
Waste Quantity:	40
Quantity Unit:	G

U203 **KIM LIGHTING** **ENVIROSTOR** **S118757414**
ESE **16555 E. GALE AVENUE** **N/A**
1/4-1/2 **INDUSTRY, CA 91745**
0.450 mi.
2374 ft. **Site 3 of 4 in cluster U**

Relative:
Higher

Actual:
374 ft.

ENVIROSTOR:

Name:	KIM LIGHTING
Address:	16555 E. GALE AVENUE
City,State,Zip:	INDUSTRY, CA 91745
Facility ID:	71002671
Status:	No Action Required
Status Date:	06/30/2004
Site Type:	Tiered Permit

KIM LIGHTING (Continued) **S118757414**

Site Type Detailed:	Tiered Permit
NPL:	NO
Regulatory Agencies:	NONE SPECIFIED
Lead Agency:	NONE SPECIFIED
Division Branch:	Cleanup Chatsworth
Assembly:	56
Senate:	30
Restricted Use:	NO
Site Mgmt Req:	NONE SPECIFIED
Latitude:	34.00513
Longitude:	-117.9453
APN:	NONE SPECIFIED
Past Use:	NONE SPECIFIED
Potential COC:	NONE SPECIFIED
Confirmed COC:	NONE SPECIFIED
Potential Description:	NONE SPECIFIED
Alias Name:	CAD128298254
Alias Type:	EPA Identification Number
Alias Name:	71002671
Alias Type:	Envirostor ID Number

Completed Info:

Completed Area Name:	PROJECT WIDE
Completed Document Type:	NFI Inspection
Completed Date:	06/30/2004
Comments:	Inspection report sent on 6/30/2004
Completed Area Name:	PROJECT WIDE
Completed Document Type:	Phase 1
Completed Date:	06/30/2004

U204 **KIM LIGHTING** **CPS-SLIC** **1006816084**
ESE **16555 E GALE AVE** **HWP** **N/A**
1/4-1/2 **CITY OF INDUSTRY (CORPORATE NA, CA 91749** **WDS**
0.450 mi. **WIP**
2374 ft. **Site 4 of 4 in cluster U**

Relative:
Higher

Actual:
374 ft.

CPS-SLIC:

Name:	KIM LIGHTING
Address:	16555 E. GALE AVE.
City,State,Zip:	CITY OF INDUSTRY, CA 91749
Region:	STATE
Facility Status:	**Completed - Case Closed**
Status Date:	03/09/1988
Global Id:	T10000015628
Lead Agency:	LOS ANGELES RWQCB (REGION 4)
Latitude:	34.00554
Longitude:	-117.94485
Case Type:	Cleanup Program Site
Case Worker:	WIP
RB Case Number:	105.0144
EPA Region:	9
Cuf Case:	NO
Begin Date:	01/01/1985
No Further Action Date:	03/09/1988
CA Water Watershed Name:	San Gabriel River - Upper San Gabriel (405.20)
Dwr Groundwater Subbasin Name:	San Gabriel Valley (4-013)

KIM LIGHTING (Continued) **1006816084**

CA Enviroscreen 3 Score:	86-90%
CA Enviroscreen 4 Score:	90-95%
Military DOD Site:	No
RWQCB Region:	LOS ANGELES RWQCB (REGION 4)

Click here to access the California GeoTracker records for this facility:

HWP:

EPA ID:	CAD128298254
Name:	KIM LIGHTING
Address:	16555 E GALE AVE
Cleanup Status:	CLOSED
Latitude:	34.00573
Longitude:	-117.9454
Facility Type:	Historical - Non-Operating
Senate District:	30
Assembly District:	56
Permit Type:	RCRA
Calenviroscreen Score:	86-90%
Quarterly Update:	Kim Lighting was authorized to operate a Fixed Treatment Unit pursuant to permit by rule on 06/19/1995. Due to being a tiered permitting facility, and never a permitted TSDF, Kim Lighting is being closed administratively in the permitting envirostor database.

Closure:

EPA ID:	CAD128298254
Facility Type:	Historical - Non-Operating
Facility Name:	KIM LIGHTING
Facility Status:	CLOSED
Activity Type:	Closure Administrative
Type:	RCRA
Title Description:	Tiered Permitting
Unit Names:	Unit1
Event Description:	Closure Administrative - ISSUE CLOSURE VERIFICATION
Actual Date:	12/20/2016

WDS:

Name:	KIM LIGHTING
Address:	16555 E Gale Ave
City:	CITY OF INDUSTRY
Facility ID:	4 19I004395
Facility Type:	Industrial - Facility that treats and/or disposes of liquid or semisolid wastes from any servicing, producing, manufacturing or processing operation of whatever nature, including mining, gravel washing, geothermal operations, air conditioning, ship building and repairing, oil production, storage and disposal operations, water pumping.
Facility Status:	Active - Any facility with a continuous or seasonal discharge that is under Waste Discharge Requirements.
NPDES Number:	CAS000001 The 1st 2 characters designate the state. The remaining 7 are assigned by the Regional Board
Subregion:	4
Agency Name:	KIIM LIGHTING
Agency Address:	16555 E. Gale Ave.
Agency City,St,Zip:	City of Industry 91745
Agency Type:	Private

KIM LIGHTING (Continued) **1006816084**

SIC Code:	0
Design Flow:	0
Baseline Flow:	0
POTW:	The facility is not a POTW.
Treat To Water:	Minor Threat to Water Quality. A violation of a regional board order should cause a relatively minor impairment of beneficial uses compared to a major or minor threat. Not: All nurds without a TTWQ will be considered a minor threat to water quality unless coded at a higher Level. A Zero (0) may be used to code those NURDS that are found to represent no threat to water quality.
Complexity:	Category C - Facilities having no waste treatment systems, such as cooling water dischargers or thosewho must comply through best management practices, facilities with passive waste treatment and disposal systems, such as septic systems with subsurface disposal, or dischargers having waste storage systems with land disposal such as dairy waste ponds.

WIP:

Name:	KIM LIGHTING
Address:	16555 E Gale Ave
City,State,Zip:	CITY OF INDUSTRY (CORPORATE NAME INDUSTRY), CA 91749
Region:	4
File Number:	105.0144
File Status:	**Historical**
Staff:	JCL
Facility Suite:	Not reported

X205 **AMERICAN KAL** **CPS-SLIC** **S106764794**
SE **1355 DARIUS CT.** **WIP** **N/A**
1/4-1/2 **CITY OF INDUSTRY, CA 91744**
0.462 mi.
2439 ft. **Site 1 of 3 in cluster X**

Relative:
Higher

Actual:
389 ft.

CPS-SLIC:

Name:	AMERICAN KAL
Address:	1355 DARIUS CT.
City,State,Zip:	CITY OF INDUSTRY, CA 91744
Region:	STATE
Facility Status:	**Completed - Case Closed**
Status Date:	09/04/1991
Global Id:	T10000015522
Lead Agency:	LOS ANGELES RWQCB (REGION 4)
Latitude:	34.00283
Longitude:	-117.94769
Case Type:	Cleanup Program Site
Case Worker:	WIP
RB Case Number:	105.0019
EPA Region:	9
Cuf Case:	NO
Begin Date:	01/01/1985
No Further Action Date:	09/04/1991
CA Water Watershed Name:	San Gabriel River - Upper San Gabriel (405.20)
Dwr Groundwater Subbasin Name:	San Gabriel Valley (4-013)
CA Enviroscreen 3 Score:	86-90%
CA Enviroscreen 4 Score:	90-95%
Military DOD Site:	No
RWQCB Region:	LOS ANGELES RWQCB (REGION 4)

AMERICAN KAL (Continued) **S106764794**

Click here to access the California GeoTracker records for this facility:

WIP:

Name:	AMERICAN KAL
Address:	1355 Darius Ct
City,State,Zip:	CITY OF INDUSTRY (CORPORATE NAME INDUSTRY), CA 91744
Region:	4
File Number:	105.0019
File Status:	**Historical**
Staff:	RASTON
Facility Suite:	Not reported

X206	**NUSIGN SUPPLY INC**	**RCRA-SQG**	**1000148668**
SSE	**1365 DARIUS CT**	**CPS-SLIC**	**CAD021855424**
1/4-1/2	**CITY OF INDUSTRY, CA 91745**	**FINDS**	
0.465 mi.		**ECHO**	
2456 ft.	**Site 2 of 3 in cluster X**	**HWTS**	
		HAZNET	

Relative:
Higher

Actual:
393 ft.

RCRA Listings:

Date Form Received by Agency:	20050926
Handler Name:	Nusign Supply Inc
Handler Address:	1365 Darius Ct
Handler City,State,Zip:	CITY OF INDUSTRY, CA 91745
EPA ID:	CAD021855424
Contact Name:	BENNY WANTAH
Contact Address:	1365 DARIUS CT
Contact City,State,Zip:	CITY OF INDUSTRY, CA 91745
Contact Telephone:	626-961-7688 x107
EPA Region:	09
Land Type:	Private
Federal Waste Generator Description:	Small Quantity Generator
Active Site Indicator:	Handler Activities
Mailing Address:	1365 DARIUS CT
Mailing City,State,Zip:	CITY OF INDUSTRY, CA 91745
Owner Name:	Nuflex Investment
Owner Type:	Private
Operator Name:	Nusign Supply Inc
Operator Type:	Private
Short-Term Generator Activity:	No
Importer Activity:	No
Mixed Waste Generator:	No
Transporter Activity:	No
Transfer Facility Activity:	No
Recycler Activity with Storage:	No
Small Quantity On-Site Burner Exemption:	No
Smelting Melting and Refining Furnace Exemption:	No
Underground Injection Control:	No
Off-Site Waste Receipt:	No
Universal Waste Indicator:	No
Universal Waste Destination Facility:	No
Federal Universal Waste:	No
Active Site State-Reg Handler:	---
Hazardous Secondary Material Indicator:	N
2018 GPRA Permit Baseline:	Not on the Baseline
2018 GPRA Renewals Baseline:	Not on the Baseline

NUSIGN SUPPLY INC (Continued) **1000148668**

202 GPRA Corrective Action Baseline:	No
Subject to Corrective Action Universe:	No
Non-TSDFs Where RCRA CA has Been Imposed Universe:	No
Corrective Action Priority Ranking:	No NCAPS ranking
Environmental Control Indicator:	No
Institutional Control Indicator:	No
Human Exposure Controls Indicator:	N/A
Groundwater Controls Indicator:	N/A
Significant Non-Complier Universe:	No
Unaddressed Significant Non-Complier Universe:	No
Addressed Significant Non-Complier Universe:	No
Significant Non-Complier With a Compliance Schedule Universe:	No
Handler Date of Last Change:	20051221
Recognized Trader-Importer:	No
Recognized Trader-Exporter:	No
Importer of Spent Lead Acid Batteries:	No
Exporter of Spent Lead Acid Batteries:	No
Recycler Activity Without Storage:	No
Manifest Broker:	No
Sub-Part P Indicator:	No

Hazardous Waste Summary:

Waste Code:	D001
Waste Description:	Ignitable Waste

Handler - Owner Operator:

Owner/Operator Indicator:	Operator
Owner/Operator Name: NOT REQUIRED	
Legal Status:	Private
Owner/Operator Address:	NOT REQUIRED
Owner/Operator City,State,Zip:	NOT REQUIRED, ME 99999
Owner/Operator Telephone:	415-555-1212
Owner/Operator Indicator:	Owner
Owner/Operator Name: NUFLEX INVESTMENT	
Legal Status:	Private
Date Became Current:	20021001
Owner/Operator Indicator:	Owner
Owner/Operator Name: JURALCO	
Legal Status:	Private
Owner/Operator Address:	NOT REQUIRED
Owner/Operator City,State,Zip:	NOT REQUIRED, ME 99999
Owner/Operator Telephone:	415-555-1212
Owner/Operator Indicator:	Operator
Owner/Operator Name: NUSIGN SUPPLY INC	
Legal Status:	Private
Date Became Current:	20020101

Historic Generators:

Receive Date:	19960901
Handler Name: JURALCO INC	
Federal Waste Generator Description:	Small Quantity Generator
State District Owner:	Ca

NUSIGN SUPPLY INC (Continued) **1000148668**

Large Quantity Handler of Universal Waste:	No
Recognized Trader Importer:	No
Recognized Trader Exporter:	No
Spent Lead Acid Battery Importer:	No
Spent Lead Acid Battery Exporter:	No
Current Record:	No

Receive Date:	20050926
Handler Name: NUSIGN SUPPLY INC	
Federal Waste Generator Description:	Small Quantity Generator
Large Quantity Handler of Universal Waste:	No
Recognized Trader Importer:	No
Recognized Trader Exporter:	No
Spent Lead Acid Battery Importer:	No
Spent Lead Acid Battery Exporter:	No
Current Record:	Yes

List of NAICS Codes and Descriptions:

NAICS Code:	32311
NAICS Description:	PRINTING

Facility Has Received Notices of Violations:

Violations:	No Violations Found

Evaluation Action Summary:

Evaluations:	No Evaluations Found

CPS-SLIC:

Name:	GIBBS WIRE & STEEL
Address:	1365 DARIUS CT.
City,State,Zip:	CITY OF INDUSTRY, CA 91744
Region:	STATE
Facility Status:	**Completed - Case Closed**
Status Date:	10/09/1996
Global Id:	T10000015626
Lead Agency:	LOS ANGELES RWQCB (REGION 4)
Latitude:	34.00224
Longitude:	-117.9475
Case Type:	Cleanup Program Site
Case Worker:	WIP
RB Case Number:	105.0143
EPA Region:	9
Cuf Case:	NO
Begin Date:	01/01/1985
No Further Action Date:	10/09/1996
CA Water Watershed Name:	San Gabriel River - Upper San Gabriel (405.20)
Dwr Groundwater Subbasin Name:	San Gabriel Valley (4-013)
CA Enviroscreen 3 Score:	86-90%
CA Enviroscreen 4 Score:	90-95%
Military DOD Site:	No
RWQCB Region:	LOS ANGELES RWQCB (REGION 4)

Click here to access the California GeoTracker records for this facility:

NUSIGN SUPPLY INC (Continued) **1000148668**

FINDS:
Registry ID: 110002639271

Click Here for FRS Facility Detail Report:

Environmental Interest/Information System:
The California Environmental Protection Agency (CalEPA) has recently implemented a new data warehouse system (nSite). This data warehouse combines and merges facility and site information from five different systems managed within CalEPA. The five systems are: California Environmental Reporting System (CERS),EnviroStor, GeoTracker, California Integrated Water Quality System (CIWQS), andToxic Release Inventory (TRI).
The Resource Conservation and Recovery Act Information System (RCRAInfo) is EPA's comprehensive information system in support of the Resource Conservation and Recovery Act (RCRA) of 1976 and the Hazardous and Solid Waste Amendments (HSWA) of 1984. It tracks many types of information about generators, transporters, treaters, storers, and disposers of hazardous waste.

Click this hyperlink while viewing on your computer to access additional FINDS: detail in the EDR Site Report.

ECHO:

Envid:	1000148668
Registry ID:	110002639271
DFR URL:	http://echo.epa.gov/detailed-facility-report?fid=110002639271
Name:	NUSIGN SUPPLY INC
Address:	1365 DARIUS CT
City,State,Zip:	CITY OF INDUSTRY, CA 91745

HWTS:

Name:	NUSIGN SUPPLY INC
Address:	1365 DARIUS CT
City,State,Zip:	CITY OF INDUSTRY, CA 91745
EPA ID:	CAD021855424
Inactive Date:	06/30/2015
Create Date:	04/10/1987
Mailing Address:	1365 DARIUS CT
Mailing City,State,Zip:	CITY OF INDUSTRY, CA 917452403
Owner Name:	BENNY WANTAH EXT 108
Owner Address:	1365 DARIUS CT
Owner City,State,Zip:	CITY OF INDUSTRY, CA 917452403
Contact Name:	BENNY WANTAH
Contact Address:	1365 DARIUS CT
City,State,Zip:	CITY OF INDUSTRY, CA 917452403
Facility Status:	Inactive
Facility Type:	PERMANENT
Category:	FEDERAL
Latitude:	34.002778
Longitude:	-117.947121

HAZNET:

Name:	NUSIGN SUPPLY INC
Address:	1365 DARIUS CT
City,State,Zip:	CITY OF INDUSTRY, CA 917450000
Contact:	BENNY WANTAH

NUSIGN SUPPLY INC (Continued) **1000148668**

Telephone: 6269617688
Mailing Address: 1365 DARIUS CT

Year: 2014
Gepaid: CAD021855424
TSD EPA ID: CAD008252405
CA Waste Code: 214 - Unspecified solvent mixture
Disposal Method: H061 - Fuel Blending Prior To Energy Recovery At Another Site
Tons: 0.126

Year: 2011
Gepaid: CAD021855424
TSD EPA ID: AZR000501510
CA Waste Code: 352 - Other organic solids
Disposal Method: H141 - Storage, Bulking, And/Or Transfer Off Site--No Treatment/Reovery (H010-H129) Or (H131-H135)
Tons: 0.1

Year: 2011
Gepaid: CAD021855424
TSD EPA ID: CAD008252405
CA Waste Code: 214 - Unspecified solvent mixture
Disposal Method: H061 - Fuel Blending Prior To Energy Recovery At Another Site
Tons: 0.198

Year: 2010
Gepaid: CAD021855424
TSD EPA ID: AZR000051510
CA Waste Code: 181 - Other inorganic solid waste
Disposal Method: H141 - Storage, Bulking, And/Or Transfer Off Site--No Treatment/Reovery (H010-H129) Or (H131-H135)
Tons: 0.1

Year: 2010
Gepaid: CAD021855424
TSD EPA ID: AZR000501510
CA Waste Code: 181 - Other inorganic solid waste
Disposal Method: H141 - Storage, Bulking, And/Or Transfer Off Site--No Treatment/Reovery (H010-H129) Or (H131-H135)
Tons: 0.075

Year: 2010
Gepaid: CAD021855424
TSD EPA ID: CAD008252405
CA Waste Code: 214 - Unspecified solvent mixture
Disposal Method: H061 - Fuel Blending Prior To Energy Recovery At Another Site
Tons: 0.144

Year: 2009
Gepaid: CAD021855424
TSD EPA ID: CAD008252405
CA Waste Code: 214 - Unspecified solvent mixture
Disposal Method: H061 - Fuel Blending Prior To Energy Recovery At Another Site
Tons: 0.198

Year: 2008
Gepaid: CAD021855424

NUSIGN SUPPLY INC (Continued) **1000148668**

TSD EPA ID:	CAD008252405
CA Waste Code:	214 - Unspecified solvent mixture
Disposal Method:	H061 - Fuel Blending Prior To Energy Recovery At Another Site
Tons:	0.198
Year:	2007
Gepaid:	CAD021855424
TSD EPA ID:	CAD008252405
CA Waste Code:	214 - Unspecified solvent mixture
Disposal Method:	H061 - Fuel Blending Prior To Energy Recovery At Another Site
Tons:	0.378
Year:	2006
Gepaid:	CAD021855424
TSD EPA ID:	CAD008252405
CA Waste Code:	214 - Unspecified solvent mixture
Disposal Method:	H061 - Fuel Blending Prior To Energy Recovery At Another Site
Tons:	0.198

Click this hyperlink while viewing on your computer to access
7 additional CA HAZNET: record(s) in the EDR Site Report.

Additional Information:

Year:	2014
Gen EPA ID:	CAD021855424
Shipment Date:	20141017
Creation Date:	3/23/2015 22:15:20
Receipt Date:	20141011
Manifest ID:	013234965JJK
Trans EPA ID:	CAD008252405
Trans Name:	PACIFIC RESOURCE RECOVERY
TSDF EPA ID:	CAD008252405
Trans Name:	PACIFIC RESOURCE RECOVERY
Waste Code Description:	214 - Unspecified solvent mixture
RCRA Code:	D001
Meth Code:	H061 - Fuel Blending Prior To Energy Recovery At Another Site
Quantity Tons:	0.126
Waste Quantity:	35
Quantity Unit:	G

Additional Information:

Year:	2011
Gen EPA ID:	CAD021855424
Shipment Date:	20111014
Creation Date:	3/23/2012 20:30:11
Receipt Date:	20111028
Manifest ID:	004374263FLE
Trans EPA ID:	CAR000074096
Trans Name:	ERT
Trans 2 EPA ID:	CAD980585293
Trans 2 Name:	INDUSTRIAL WASTE UTILIZATION
TSDF EPA ID:	AZR000501510
Trans Name:	AA SYDCOL LLC

NUSIGN SUPPLY INC (Continued) **1000148668**

Waste Code Description:	352 - Other organic solids
Meth Code:	H141 - Storage, Bulking, And/Or Transfer Off Site--No Treatment/Reovery (H010-H129) Or (H131-H135)
Quantity Tons:	0.1
Waste Quantity:	200
Quantity Unit:	P
Shipment Date:	20110621
Creation Date:	9/1/2011 18:31:36
Receipt Date:	20110623
Manifest ID:	004138337JJK
Trans EPA ID:	CAR000202077
Trans Name:	LEO'S ENVIRONMENTAL SERVICES
TSDF EPA ID:	CAD008252405
Trans Name:	PACIFIC RESOURCE RECOVERY
Waste Code Description:	214 - Unspecified solvent mixture
RCRA Code:	D001
Meth Code:	H061 - Fuel Blending Prior To Energy Recovery At Another Site
Quantity Tons:	0.198
Waste Quantity:	55
Quantity Unit:	G

Additional Information:

Year:	2010
Gen EPA ID:	CAD021855424
Shipment Date:	20100916
Creation Date:	2/8/2011 18:30:44
Receipt Date:	20100927
Manifest ID:	001198604JJK
Trans EPA ID:	CAR000202077
Trans Name:	LEO'S ENVIRONMENTAL SERVICES
Trans 2 EPA ID:	CAD980585293
Trans 2 Name:	INDUSTRIAL WASTE UTILIZATION INC
TSDF EPA ID:	AZR000501510
Trans Name:	AA SYDCOL LLC
Waste Code Description:	181 - Other inorganic solid waste Organics
Meth Code:	H141 - Storage, Bulking, And/Or Transfer Off Site--No Treatment/Reovery (H010-H129) Or (H131-H135)
Quantity Tons:	0.075
Waste Quantity:	150
Quantity Unit:	P
Shipment Date:	20100916
Creation Date:	2/18/2011 18:30:17
Receipt Date:	20100917
Manifest ID:	001198605JJK
Trans EPA ID:	CAR000202077
Trans Name:	LEO'S ENVIRONMENTAL SERVICES
TSDF EPA ID:	CAD008252405
Trans Name:	PACIFIC RESOURCE RECOVERY
Waste Code Description:	214 - Unspecified solvent mixture
RCRA Code:	D001
Meth Code:	H061 - Fuel Blending Prior To Energy Recovery At Another Site
Quantity Tons:	0.054
Waste Quantity:	15
Quantity Unit:	G

NUSIGN SUPPLY INC (Continued) **1000148668**

Shipment Date:	20100125
Creation Date:	11/3/2010 18:30:30
Receipt Date:	20100125
Manifest ID:	005930099JJK
Trans EPA ID:	CAR000202077
Trans Name:	LEO'S ENVIRONMENTAL SERVICES
TSDF EPA ID:	CAD008252405
Trans Name:	PACIFIC RESOURCE RECOVERY
Waste Code Description:	214 - Unspecified solvent mixture
RCRA Code:	D001
Meth Code:	H061 - Fuel Blending Prior To Energy Recovery At Another Site
Quantity Tons:	0.09
Waste Quantity:	25
Quantity Unit:	G

Shipment Date:	20100125
Creation Date:	10/26/2010 18:30:16
Receipt Date:	20100204
Manifest ID:	005930100JJK
Trans EPA ID:	CAR000202077
Trans Name:	LEO'S ENVIRONMENTAL SERVICES
Trans 2 EPA ID:	CAD980585293
Trans 2 Name:	INDUSTRIAL WASTE UTILIZATION
TSDF EPA ID:	AZR000051510
Trans Name:	SYDCOL LLC
Waste Code Description:	181 - Other inorganic solid waste Organics
Meth Code:	H141 - Storage, Bulking, And/Or Transfer Off Site--No Treatment/Reovery (H010-H129) Or (H131-H135)
Quantity Tons:	0.1
Waste Quantity:	200
Quantity Unit:	P

Additional Information:

Year:	2009
Gen EPA ID:	CAD021855424

Shipment Date:	20090904
Creation Date:	3/11/2010 18:30:17
Receipt Date:	20090904
Manifest ID:	005880104JJK
Trans EPA ID:	CAD008252405
Trans Name:	PACIFIC RESOURCE RECOVERY
TSDF EPA ID:	CAD008252405
Trans Name:	PACIFIC RESOURCE RECOVERY
Waste Code Description:	214 - Unspecified solvent mixture
RCRA Code:	D001
Meth Code:	H061 - Fuel Blending Prior To Energy Recovery At Another Site
Quantity Tons:	0.198
Waste Quantity:	55
Quantity Unit:	G

Additional Information:

Year:	2008
Gen EPA ID:	CAD021855424

NUSIGN SUPPLY INC (Continued) **1000148668**

Shipment Date:	20080626
Creation Date:	12/8/2008 18:30:18
Receipt Date:	20080702
Manifest ID:	004312429JJK
Trans EPA ID:	CAR000172460
Trans Name:	ENVIRONMENTAL LOGISTICS INC
TSDF EPA ID:	CAD008252405
Trans Name:	PACIFIC RESOURCE RECOVERY
Waste Code Description:	214 - Unspecified solvent mixture
RCRA Code:	D001
Meth Code:	H061 - Fuel Blending Prior To Energy Recovery At Another Site
Quantity Tons:	0.198
Waste Quantity:	55
Quantity Unit:	G

Additional Information:

Year:	2007
Gen EPA ID:	CAD021855424

Shipment Date:	20071205
Creation Date:	3/11/2008 18:30:29
Receipt Date:	20071207
Manifest ID:	003426310JJK
Trans EPA ID:	CAR000129304
Trans Name:	FILTER RECYCLING SVS INC-NO
TSDF EPA ID:	CAD008252405
Trans Name:	PACIFIC RESOURCE RECOVERY
Waste Code Description:	214 - Unspecified solvent mixture
RCRA Code:	D001
Meth Code:	H061 - Fuel Blending Prior To Energy Recovery At Another Site
Quantity Tons:	0.18
Waste Quantity:	50
Quantity Unit:	G

Shipment Date:	20071017
Creation Date:	4/9/2008 18:30:15
Receipt Date:	20071024
Manifest ID:	001524606FLE
Trans EPA ID:	CAR000183574
Trans Name:	ENVIRONMENTAL MANAGEMENT TECHNOLOGIES
TSDF EPA ID:	CAD008252405
Trans Name:	PACIFIC RESOURCE RECOVERY
Waste Code Description:	214 - Unspecified solvent mixture
RCRA Code:	D001
Meth Code:	H061 - Fuel Blending Prior To Energy Recovery At Another Site
Quantity Tons:	0.198
Waste Quantity:	55
Quantity Unit:	G

Additional Information:

Year:	2006
Gen EPA ID:	CAD021855424

Shipment Date:	20061212
Creation Date:	9/24/2007 18:30:06
Receipt Date:	20061214

NUSIGN SUPPLY INC (Continued) **1000148668**

Manifest ID:	000328227JJK
Trans EPA ID:	CAR000055599
Trans Name:	ENVIRONMENTAL MANAGEMENT TECHNOLOGIES
TSDF EPA ID:	CAD008252405
Trans Name:	PACIFIC RESOURCE RECOVERY
Waste Code Description:	214 - Unspecified solvent mixture
RCRA Code:	D001
Meth Code:	H061 - Fuel Blending Prior To Energy Recovery At Another Site
Quantity Tons:	0.198
Waste Quantity:	55
Quantity Unit:	G
Shipment Date:	20060131
Creation Date:	5/5/2006 18:31:40
Receipt Date:	20060201
Manifest ID:	24841319
Trans EPA ID:	CAR000065599
Trans Name:	ENVIRONMENTAL MANAGEMENT TECH
TSDF EPA ID:	CAD008252405
Trans Name:	PACIFIC RESOURCE RECOVERY
TSDF Alt EPA ID:	CAD008252405
Waste Code Description:	214 - Unspecified solvent mixture
RCRA Code:	D001
Meth Code:	R01 - Recycler
Quantity Tons:	0.198
Waste Quantity:	55
Quantity Unit:	G

Y207 **MOBIL OIL (FORMER BULK PL** **HIST CORTESE** **S103891212**
NE **16300 OLD VALLEY** **N/A**
1/4-1/2 **LA PUENTE, CA 91746**
0.477 mi.
2516 ft. **Site 1 of 5 in cluster Y**

Relative:
Higher

Actual:
351 ft.

HIST CORTESE:

edr_fname:	MOBIL OIL (FORMER BULK PL
edr_fadd1:	16300 OLD VALLEY
City,State,Zip:	LA PUENTE, CA 91746
Region:	CORTESE
Facility County Code:	19
Reg By:	LNTKA
Reg Id:	I-01520

Y208 **MOBIL FORMER BULK PLANT # 04-419** **LUST** **S105693236**
NE **16300 OLD VALLEY BLVD** **N/A**
1/4-1/2 **LA PUENTE, CA 91746**
0.477 mi.
2516 ft. **Site 2 of 5 in cluster Y**

Relative:
Higher

Actual:
351 ft.

LUST REG 4:

Region:	4
Regional Board:	04
County:	Los Angeles
Facility Id:	I-01520
Status:	Remediation Plan
Substance:	Gasoline

MOBIL FORMER BULK PLANT # 04-419 (Continued) **S105693236**

Case Type:	Groundwater	
Global ID:	T0603702788	
Staff:	AJL	
Local Agency:	19000	
Enforcement Type:	LET	
Date Leak First Reported:		3/19/1987
Date Leak Record Entered:	3/6/1990	
Date Case Last Changed on Database:		7/12/2002
Cause of Leak:	UNK	
Leak Source:	UNK	
Approx. Dist To Production Well (ft):		1298.1285018200191266128461582
Source of Cleanup Funding:		UNK
Preliminary Site Assessment Workplan Submitted:		3/7/2001
Remediation Plan Submitted:		12/13/2002
Post Remedial Action Monitoring Began:		3/19/1987
Historical Max MTBE Date:		1/1/1965
Hist Max MTBE Conc in Groundwater:		380
Hist Max MTBE Conc in Soil:		120
Soil Qualifier:	=	
Responsible Party:	JOHNNY J. MEDRANO	
RP Address:	3700 W. 190TH ST., TPT-2	
Program:	LUST	
Lat/Long:	34.0142676 / -1	
Summary:	SUBMITTED A LIMITED GW CLEANUP PLAN. PLAN APPROVED. THE REPORTS INDICATE THAT THERE ARE THREE DIFFERENT ZONES OFGROUNDWATER CONTAMINATION. THERE APPEAR TO BE THREE ZONES DIVIDED BY LENSES OF SILTS AND CALY. SITE NEE	

W209 **GRABER INDUSTRIES** **CPS-SLIC** **S106764847**
North **15933 E. VALLEY BLVD.** **WIP** **N/A**
1/4-1/2 **CITY OF INDUSTRY, CA 91744**
0.477 mi.
2521 ft. **Site 2 of 2 in cluster W**

Relative: **Lower**
Actual: **329 ft.**

CPS-SLIC:

Name:	GRABER INDUSTRIES
Address:	15933 E. VALLEY BLVD.
City,State,Zip:	CITY OF INDUSTRY, CA 91744
Region:	STATE
Facility Status:	**Completed - Case Closed**
Status Date:	03/07/1989
Global Id:	T10000015598
Lead Agency:	LOS ANGELES RWQCB (REGION 4)
Latitude:	34.01676
Longitude:	-117.95347
Case Type:	Cleanup Program Site
Case Worker:	WIP
RB Case Number:	105.0112
EPA Region:	9
Cuf Case:	NO
Begin Date:	01/01/1985
No Further Action Date:	03/07/1989
CA Water Watershed Name:	San Gabriel River - Upper San Gabriel (405.20)
Dwr Groundwater Subbasin Name:	San Gabriel Valley (4-013)
CA Enviroscreen 3 Score:	86-90%
CA Enviroscreen 4 Score:	90-95%
Military DOD Site:	No
RWQCB Region:	LOS ANGELES RWQCB (REGION 4)

GRABER INDUSTRIES (Continued) **S106764847**

Click here to access the California GeoTracker records for this facility:

WIP:

Name:	GRABER INDUSTRIES
Address:	15933 E Valley Blvd
City,State,Zip:	CITY OF INDUSTRY (CORPORATE NAME INDUSTRY), CA 91744
Region:	4
File Number:	105.0112
File Status:	**Historical**
Staff:	SBR
Facility Suite:	Not reported

---

210 NW 1/4-1/2 0.486 mi. 2567 ft.

Relative: Lower

Actual: 324 ft.

MITCHELL RUBBER PRODUCTS
491 WILSON WAY
CITY OF INDUSTRY, CA 91744

RCRA-SQG **1000170133**
LUST **CAD982415044**
CPS-SLIC
AST
EMI
HIST CORTESE
LOS ANGELES CO. HMS
NPDES
CERS

RCRA Listings:

Date Form Received by Agency:	19960901
Handler Name:	Mitchell Rubber Products
Handler Address:	491 Wilson Way
Handler City,State,Zip:	CITY OF INDUSTRY, CA 91744
EPA ID:	CAD982415044
EPA Region:	09
Federal Waste Generator Description:	Small Quantity Generator
Active Site Indicator:	Handler Activities
State District Owner:	Ca
State District:	3
Mailing Address:	491 WILSON WAY
Mailing City,State,Zip:	CITY OF INDUSTRY, CA 91744
Operator Name:	Not Required
Operator Type:	Private
Short-Term Generator Activity:	No
Importer Activity:	No
Mixed Waste Generator:	No
Transporter Activity:	No
Transfer Facility Activity:	No
Recycler Activity with Storage:	No
Small Quantity On-Site Burner Exemption:	No
Smelting Melting and Refining Furnace Exemption:	No
Underground Injection Control:	No
Off-Site Waste Receipt:	No
Universal Waste Indicator:	No
Universal Waste Destination Facility:	No
Federal Universal Waste:	No
Active Site State-Reg Handler:	---
Hazardous Secondary Material Indicator:	N
2018 GPRA Permit Baseline:	Not on the Baseline
2018 GPRA Renewals Baseline:	Not on the Baseline
202 GPRA Corrective Action Baseline:	No
Subject to Corrective Action Universe:	No

MITCHELL RUBBER PRODUCTS (Continued) **1000170133**

Non-TSDFs Where RCRA CA has Been Imposed Universe:	No
Corrective Action Priority Ranking:	No NCAPS ranking
Environmental Control Indicator:	No
Institutional Control Indicator:	No
Human Exposure Controls Indicator:	N/A
Groundwater Controls Indicator:	N/A
Significant Non-Complier Universe:	No
Unaddressed Significant Non-Complier Universe:	No
Addressed Significant Non-Complier Universe:	No
Significant Non-Complier With a Compliance Schedule Universe:	No
Handler Date of Last Change:	20020627
Recognized Trader-Importer:	No
Recognized Trader-Exporter:	No
Importer of Spent Lead Acid Batteries:	No
Exporter of Spent Lead Acid Batteries:	No
Recycler Activity Without Storage:	No
Manifest Broker:	No
Sub-Part P Indicator:	No

Handler - Owner Operator:

Owner/Operator Indicator:	Owner
Owner/Operator Name: MITCHELL RUBBER PROD	
Legal Status:	Private
Owner/Operator Address:	NOT REQUIRED
Owner/Operator City,State,Zip:	NOT REQUIRED, ME 99999
Owner/Operator Telephone:	415-555-1212

Owner/Operator Indicator:	Operator
Owner/Operator Name: NOT REQUIRED	
Legal Status:	Private
Owner/Operator Address:	NOT REQUIRED
Owner/Operator City,State,Zip:	NOT REQUIRED, ME 99999
Owner/Operator Telephone:	415-555-1212

Historic Generators:

Receive Date:	19960901
Handler Name: MITCHELL RUBBER PRODUCTS	
Federal Waste Generator Description:	Small Quantity Generator
State District Owner:	Ca
Large Quantity Handler of Universal Waste:	No
Recognized Trader Importer:	No
Recognized Trader Exporter:	No
Spent Lead Acid Battery Importer:	No
Spent Lead Acid Battery Exporter:	No
Current Record:	Yes

Receive Date:	19871118
Handler Name: MITCHELL RUBBER PRODUCTS	
Federal Waste Generator Description:	Large Quantity Generator
State District Owner:	Ca
Large Quantity Handler of Universal Waste:	No
Recognized Trader Importer:	No
Recognized Trader Exporter:	No
Spent Lead Acid Battery Importer:	No
Spent Lead Acid Battery Exporter:	No

MITCHELL RUBBER PRODUCTS (Continued) **1000170133**

Current Record: No

List of NAICS Codes and Descriptions:
NAICS Code: 326299
NAICS Description: ALL OTHER RUBBER PRODUCT MANUFACTURING

Facility Has Received Notices of Violations:
Violations: No Violations Found

Evaluation Action Summary:
Evaluations: No Evaluations Found

LUST REG 4:
Region: 4
Regional Board: 04
County: Los Angeles
Facility Id: 105.0178
Status: Preliminary site assessment underway
Substance: Solvents
Case Type: Groundwater
Global ID: T0603700153
Staff: WIP
Local Agency: 19000
Date Leak First Reported: 11/30/1989
Date Leak Record Entered: 1/11/1990
Date Case Last Changed on Database: 5/20/1998
How Leak Discovered: Repair Tank
Cause of Leak: UNK
Leak Source: UNK
Operator: OLD CASE #I-14098
Approx. Dist To Production Well (ft): 2094.9678832413728618638181216
Source of Cleanup Funding: UNK
Preliminary Site Assessment Workplan Submitted: 11/30/1989
Preliminary Site Assessment Began: 1/18/1990
Responsible Party: MITCHELL RUBBER PRODUCTS
Program: SLIC
Lat/Long: 34.0160495 / -1
Summary: NO RESPONSE FROM FACILITY

CPS-SLIC:
Name: MITCHELL RUBBER PRODUCTS
Address: 491 WILSON WAY
City,State,Zip: CITY OF INDUSTRY, CA 91744
Region: STATE
Facility Status: Open - Site Assessment
Status Date: 05/27/2009
Global Id: T10000000202
Lead Agency: LOS ANGELES RWQCB (REGION 4)
Latitude: 34.0160495
Longitude: -117.9568945
Case Type: Cleanup Program Site
Case Worker: NM
RB Case Number: 105.0178
File Location: Regional Board

MITCHELL RUBBER PRODUCTS (Continued) **1000170133**

Potential Media Affected:	Aquifer used for drinking water supply, Soil, Soil Vapor
Potential Contaminants of Concern:	Tetrachloroethylene (PCE), Trichloroethylene (TCE)
EPA Region:	9
Coordinate Source:	Manual Entry on Screens
Cuf Case:	NO
Begin Date:	07/16/2008
CA Water Watershed Name:	San Gabriel River - Upper San Gabriel (405.20)
Dwr Groundwater Subbasin Name:	San Gabriel Valley (4-013)
CA Enviroscreen 3 Score:	86-90%
CA Enviroscreen 4 Score:	90-95%
Military DOD Site:	No
RWQCB Region:	LOS ANGELES RWQCB (REGION 4)
Site History:	A well investigation program investigation of a clarifier and UST system resulted in assessment and remedial excavation. Groundwater monitoring indicated impact by PCE, TCE and other solvents.

Click here to access the California GeoTracker records for this facility:

AST:

Name:	MITCHELL RUBBER PRODUCTS INC
Address:	491 WILSON WAY
City/Zip:	CITY OF INDUSTRY,91744
Owner:	Ted Ballou
CERSID:	10286872
Facility ID:	LACoFA0030151
Business Name:	MITCHELL RUBBER PRODUCTS INC
Phone:	(626) 961-9711
Mailing Address:	491 S WILSON WAY
Mailing Address City:	CITY OF INDUSTRY
Mailing Address State:	CA
Mailing Address Zip Code:	91744
Operator Name:	Mitchell Rubber Products Inc. DBA Valley Processing
Operator Phone:	(626) 961-9711
Owner Phone:	(626) 961-9711
Owner Mail Address:	491 S WILSON WY
Owner State:	CA
Owner Zip Code:	91744
Owner Country:	United States
Property Owner Mailing Address:	491 Wilson Way
Property Owner City:	City Of Industry
Property Owner Stat :	CA
Property Owner Zip Code:	91744
Property Owner Country:	United States
EPAID:	CAD982415044

EMI:

Name:	VALLEY PROCESSING
Address:	491 WILSON WY
City,State,Zip:	INDUSTRY, CA 91744
Year:	1987
County Code:	19
Air Basin:	SC
Facility ID:	4157
Air District Name:	SC
SIC Code:	3069
Air District Name:	SOUTH COAST AQMD

MITCHELL RUBBER PRODUCTS (Continued) **1000170133**

Total Organic Hydrocarbon Gases Tons/Yr:	0
Reactive Organic Gases Tons/Yr:	0
Carbon Monoxide Emissions Tons/Yr:	0
NOX - Oxides of Nitrogen Tons/Yr:	0
SOX - Oxides of Sulphur Tons/Yr:	0
Particulate Matter Tons/Yr:	0
Part. Matter 10 Micrometers and Smllr Tons/Yr:	0

Name:	VALLEY PROCESSING
Address:	491 WILSON WY
City,State,Zip:	INDUSTRY, CA 91744
Year:	1990
County Code:	19
Air Basin:	SC
Facility ID:	4157
Air District Name:	SC
SIC Code:	3061
Air District Name:	SOUTH COAST AQMD
Total Organic Hydrocarbon Gases Tons/Yr:	1
Reactive Organic Gases Tons/Yr:	0
Carbon Monoxide Emissions Tons/Yr:	0
NOX - Oxides of Nitrogen Tons/Yr:	1
SOX - Oxides of Sulphur Tons/Yr:	0
Particulate Matter Tons/Yr:	0
Part. Matter 10 Micrometers and Smllr Tons/Yr:	0

Name:	VALLEY PROCESSING
Address:	491 WILSON WY
City,State,Zip:	INDUSTRY, CA 91744
Year:	1995
County Code:	19
Air Basin:	SC
Facility ID:	4157
Air District Name:	SC
SIC Code:	2822
Air District Name:	SOUTH COAST AQMD
Total Organic Hydrocarbon Gases Tons/Yr:	1
Reactive Organic Gases Tons/Yr:	0
Carbon Monoxide Emissions Tons/Yr:	0
NOX - Oxides of Nitrogen Tons/Yr:	2
SOX - Oxides of Sulphur Tons/Yr:	0
Particulate Matter Tons/Yr:	1
Part. Matter 10 Micrometers and Smllr Tons/Yr:	0

HIST CORTESE:

edr_fname:	MITCHELL RUBBER PRODUCTS
edr_fadd1:	491 WILSON
City,State,Zip:	INDUSTRY, CA 91744
Region:	CORTESE
Facility County Code:	19
Reg By:	LTNKA
Reg Id:	105.0178

LOS ANGELES CO. HMS:

Name:	MITCHELL RUBBER PRODUCTS
Address:	491 S WILSON WAY

MITCHELL RUBBER PRODUCTS (Continued) **1000170133**

City,State,Zip: CITY OF INDUSTRY, CA 91744
Region: LA
Permit Category: T
Facility Id: 013684-014098
Facility Type: 0
Facility Status: Removed
Area: 6H
Permit Number: 00005540T
Permit Status: Removed

NPDES:

Name: HEXPOL COMPOUNDING CA INC DBA VALLEY PROCESSING
Address: 491 WILSON WAY
City,State,Zip: CITY OF INDUSTRY, CA 91744
Regulatory Measure Type: Industrial
Status: Returned
Status Date: 04/11/2017
Operator Name: Hexpol Compounding CA Inc dba Valley Processing
Operator Address: 491 Wilson Way
Operator City: City of Industry
Operator State: California
Operator Zip: 91744

Name: VALLEY PROCESSING
Address: 491 WILSON WAY
City,State,Zip: CITY OF INDUSTRY, CA 91744
WDID: 4 19I019311
Regulatory Measure Type: Industrial
Status: Terminated
Status Date: 04/19/2017
Operator Name: Valley Processing
Operator Address: 491 Wilson Way
Operator City: City Of Industry
Operator State: California
Operator Zip: 91744

NPDES as of 03/2018:

NPDES Number: CAS000001
Status: Terminated
Agency Number: 0
Region: 4
Regulatory Measure ID: 292998
Order Number: 97-03-DWQ
Regulatory Measure Type: Enrollee
WDID: 4 19I019311
Program Type: Industrial
Effective Date Of Regulatory Measure: 02/03/2005
Termination Date Of Regulatory Measure: 12/15/2016
Discharge Name: Valley Processing
Discharge Address: 491 Wilson Way
Discharge City: City Of Industry
Discharge State: California
Discharge Zip: 91744

Region: 4
Regulatory Measure ID: 292998
Regulatory Measure Type: Industrial

MITCHELL RUBBER PRODUCTS (Continued) **1000170133**

WDID:	4 19I019311
Termination Date Of Regulatory Measure:	12/15/2016
Received Date:	05/09/2008
Processed Date:	02/03/2005
Status:	Terminated
Status Date:	04/19/2017
Place Size:	5
Place Size Unit:	Acres
Contact:	Deborah Burr
Contact Title:	EMS Manager
Contact Phone:	951-681-5655
Contact Phone Ext:	110
Contact Email:	dburr@mitchellrubber.com
Operator Name:	Valley Processing
Operator Address:	491 Wilson Way
Operator City:	City Of Industry
Operator State:	California
Operator Zip:	91744
Operator Contact:	Stephen Lautenschlager
Operator Contact Title:	EMS Manager
Operator Contact Phone:	926-961-0311
Operator Contact Phone Ext:	110
Operator Contact Email:	sjl@mitchellrubber.com
Operator Type:	Private Business
Developer State:	California
Emergency Phone:	951-795-6189
Dir Discharge Uswater Ind:	N
Receiving Water Name:	San Gabrial River
Certifier:	Deborah Burr
Certifier Title:	EMS Manager
Certification Date:	02-APR-15
Primary Sic:	3069-Fabricated Rubber Products, NEC

CERS:

Name:	MITCHELL RUBBER PRODUCTS
Address:	491 WILSON WAY
City,State,Zip:	CITY OF INDUSTRY, CA 91744
Site ID:	868779
CERS ID:	T10000000202
CERS Description:	Cleanup Program Site

Affiliation:

Affiliation Type Desc:	Regional Board Caseworker
Entity Name:	NORMA MENJIVAR CERVANTES - LOS ANGELES RWQCB (REGION 4)
Affiliation Address:	320 West 4th Street, Suite 200
Affiliation City:	LOS ANGELES
Affiliation State:	CA
Affiliation Phone:	2135766727,

X211 SE 1/4-1/2 0.487 mi. 2572 ft. — **ADVANCED COLOR GRAPHICS, INC.**
16622 JOHNSON DR.
CITY OF INDUSTRY, CA 91745
Site 3 of 3 in cluster X

CPS-SLIC WIP — **S106764788 N/A**

Relative: Higher
Actual: 389 ft.

CPS-SLIC:

Name:	ADVANCED COLOR GRAPHICS, INC.
Address:	16622 JOHNSON DR.
City,State,Zip:	CITY OF INDUSTRY, CA 91745
Region:	STATE
Facility Status:	**Completed - Case Closed**
Status Date:	03/12/1997
Global Id:	T10000015516
Lead Agency:	LOS ANGELES RWQCB (REGION 4)
Latitude:	34.00264
Longitude:	-117.94653
Case Type:	Cleanup Program Site
Case Worker:	WIP
RB Case Number:	105.0011
EPA Region:	9
Cuf Case:	NO
Begin Date:	01/01/1985
No Further Action Date:	03/12/1997
CA Water Watershed Name:	San Gabriel River - Upper San Gabriel (405.20)
Dwr Groundwater Subbasin Name:	San Gabriel Valley (4-013)
CA Enviroscreen 3 Score:	86-90%
CA Enviroscreen 4 Score:	90-95%
Military DOD Site:	No
RWQCB Region:	LOS ANGELES RWQCB (REGION 4)

Click here to access the California GeoTracker records for this facility:

WIP:

Name:	ADVANCED COLOR GRAPHICS, INC.
Address:	16622 Johnson Dr
City,State,Zip:	CITY OF INDUSTRY (CORPORATE NAME INDUSTRY), CA 91745
Region:	4
File Number:	105.0011
File Status:	**Historical**
Staff:	JCL
Facility Suite:	Not reported

Z212 NNW 1/4-1/2 0.488 mi. 2579 ft. — **UNIS TRANSPORTATION**
15930 E VALLEY BLVD
CITY OF INDUSTRY, CA 91789
Site 1 of 4 in cluster Z

CPS-SLIC CERS HAZ WASTE HWTS HAZNET CERS — **S124668744 N/A**

Relative: Lower
Actual: 329 ft.

CPS-SLIC:

Name:	MATTEL INC.
Address:	15930 E. VALLEY BLVD.
City,State,Zip:	CITY OF INDUSTRY, CA 91744
Region:	STATE
Facility Status:	**Completed - Case Closed**
Status Date:	10/12/1994
Global Id:	T10000015649
Lead Agency:	LOS ANGELES RWQCB (REGION 4)
Latitude:	34.01432

UNIS TRANSPORTATION (Continued) **S124668744**

Longitude:	-117.9575
Case Type:	Cleanup Program Site
Case Worker:	WIP
RB Case Number:	105.0171
EPA Region:	9
Cuf Case:	NO
Begin Date:	01/01/1985
No Further Action Date:	10/12/1994
CA Water Watershed Name:	San Gabriel River - Upper San Gabriel (405.20)
Dwr Groundwater Subbasin Name:	San Gabriel Valley (4-013)
CA Enviroscreen 3 Score:	86-90%
CA Enviroscreen 4 Score:	90-95%
Military DOD Site:	No
RWQCB Region:	LOS ANGELES RWQCB (REGION 4)

Click here to access the California GeoTracker records for this facility:

CERS HAZ WASTE:

Name:	AMAZON.COM SERVICES LLC DAX5
Address:	15930 E VALLEY BLVD
City,State,Zip:	INDUSTRY, CA 91744
Site ID:	572400
CERS ID:	10267084
CERS Description:	Hazardous Waste Generator

Name:	AMAZON.COM SERVICES LLC DAX5
Address:	15930 E VALLEY BLVD
City,State,Zip:	INDUSTRY, CA 91744
Site ID:	572400
CERS ID:	10267084
CERS Description:	RCRA LQ HW Generator

HWTS:

Name:	UNIS TRANSPORTATION
Address:	15930 E VALLEY BLVD
City,State,Zip:	CITY OF INDUSTRY, CA 91744
EPA ID:	CAC002949048
Inactive Date:	05/20/2018
Create Date:	02/17/2018
Mailing Address:	218 MACHLIN CT
Mailing City,State,Zip:	WALNUT, CA 91789
Owner Name:	JAMES LIN
Owner Address:	218 MACHLIN CT
Owner City,State,Zip:	WALNUT, CA 91789
Contact Name:	WESLEY GLAZEBROOKS
Contact Address:	15930 E VALLEY BLVD
City,State,Zip:	CITY OF INDUSTRY, CA 91744
Facility Status:	Inactive
Facility Type:	TEMPORARY
Category:	STATE
Latitude:	34.016241
Longitude:	-117.953881

NAICS:

EPA ID:	CAC002949048
Create Date:	2018-02-17 05:26:01.653
NAICS Code:	484210

UNIS TRANSPORTATION (Continued) **S124668744**

NAICS Description:	Used Household and Office Goods Moving
Issued EPA ID Date:	2018-02-17 05:26:01.74700
Inactive Date:	2018-05-20 03:00:32.65300
Facility Name:	UNIS TRANSPORTATION
Facility Address:	15930 E VALLEY BLVD
Facility City:	CITY OF INDUSTRY
Facility State:	CA
Facility Zip:	91744

HAZNET:

Name:	UNIS TRANSPORTATION
Address:	15930 E VALLEY BLVD
City,State,Zip:	CITY OF INDUSTRY, CA 91789
Contact:	WESLEY GLAZEBROOKS
Telephone:	9096897236
Mailing Address:	218 MACHLIN CT
Year:	2018
Gepaid:	CAC002949048
TSD EPA ID:	CAD044429835
CA Waste Code:	343 - Unspecified organic liquid mixture
Disposal Method:	H141 - Storage, Bulking, And/Or Transfer Off Site--No Treatment/Reovery (H010-H129) Or (H131-H135)
Tons:	0.40000
Year:	2018
Gepaid:	CAC002949048
TSD EPA ID:	CAD044429835
CA Waste Code:	352 - Other organic solids
Disposal Method:	H141 - Storage, Bulking, And/Or Transfer Off Site--No Treatment/Reovery (H010-H129) Or (H131-H135)
Tons:	0.22500
Year:	2018
Gepaid:	CAC002949048
TSD EPA ID:	AZR000003681
CA Waste Code:	223 - Unspecified oil-containing waste
Disposal Method:	H039 - Other Recovery Of Reclamation For Reuse Including Acid Regeneration, Organics Recovery Ect
Tons:	0.10000
Year:	2018
Gepaid:	CAC002949048
TSD EPA ID:	CAT000613935
CA Waste Code:	134 - Aqueous solution with total organic residues less than 10 percent
Disposal Method:	H141 - Storage, Bulking, And/Or Transfer Off Site--No Treatment/Reovery (H010-H129) Or (H131-H135)
Tons:	0.16800
Year:	2018
Gepaid:	CAC002949048
TSD EPA ID:	CAD059494310
CA Waste Code:	223 - Unspecified oil-containing waste
Disposal Method:	H141 - Storage, Bulking, And/Or Transfer Off Site--No Treatment/Reovery (H010-H129) Or (H131-H135)

UNIS TRANSPORTATION (Continued) **S124668744**

Tons:	0.22500
Year:	2018
Gepaid:	CAC002949048
TSD EPA ID:	CAD059494310
CA Waste Code:	223 - Unspecified oil-containing waste
Disposal Method:	-
Tons:	0.15000
Year:	2018
Gepaid:	CAC002949048
TSD EPA ID:	CAD099452708
CA Waste Code:	133 - Aqueous solution with total organic residues 10 percent or more
Disposal Method:	H039 - Other Recovery Of Reclamation For Reuse Including Acid Regeneration, Organics Recovery Ect
Tons:	0.22935

Additional Information:

Year:	2018
EM Manifest ID:	006511316SKS20180507_D_1
Shipment Date:	5/7/2018
Shipment Date:	5/7/2018
Receipt Date:	5/26/2018
Manifest Number:	006511316SKS
Generator EPA ID:	CAC002949048
Name:	UNIS TRANSPORTATION
Transporter 1 EPA ID:	TXR000081205
Transporter 2 EPA ID:	MAD039322250
TSDF EPA ID:	CAD059494310
TSDF Name:	CLEAN HARBORS SAN JOSE
Waste Code Description:	- Not reported
Meth Code:	- Not reported

State:

Year:	2018
EM Manifest ID:	006511316SKS20180507_D_1
Generator EPA ID:	CAC002949048
Shipment Date:	2018-05-07
Manifest Number:	006511316SKS
Line Number:	1
Method Code:	H141
Quantity Tons:	0.07500
Quantity Waste:	150.000000
Quantity Unit:	P
Number of Containers:	1
Type of Container:	NULL
Quantity Type:	NULL
State Code:	223
Year:	2018
EM Manifest ID:	006241001SKS20180507_D_1
Shipment Date:	5/7/2018
Shipment Date:	5/7/2018
Receipt Date:	5/14/2018
Manifest Number:	006241001SKS

UNIS TRANSPORTATION (Continued) **S124668744**

Generator EPA ID: CAC002949048
Name: UNIS TRANSPORTATION
Transporter 1 EPA ID: TXR000081205
Transporter 2 EPA ID: MAD039322250
TSDF EPA ID: CAD044429835
TSDF Name: CLEAN HARBORS OF WILMINGTON LLC
Waste Code Description: - Not reported
Meth Code: - Not reported

State:
Year: 2018
EM Manifest ID: 006241001SKS20180507_D_1
Generator EPA ID: CAC002949048
Shipment Date: 2018-05-07
Manifest Number: 006241001SKS
Line Number: 1
Method Code: H141
Quantity Tons: 0.12500
Quantity Waste: 250.000000
Quantity Unit: P
Number of Containers: 1
Type of Container: NULL
Quantity Type: NULL
State Code: 352

Year: 2018
EM Manifest ID: 006241001SKS20180507_D_1
Generator EPA ID: CAC002949048
Shipment Date: 2018-05-07
Manifest Number: 006241001SKS
Line Number: 2
Method Code: H141
Quantity Tons: 0.40000
Quantity Waste: 800.000000
Quantity Unit: P
Number of Containers: 4
Type of Container: NULL
Quantity Type: NULL
State Code: 343

Year: 2018
EM Manifest ID: 006476430SKS20180417_D_1
Shipment Date: 4/17/2018
Shipment Date: 4/17/2018
Receipt Date: 5/1/2018
Manifest Number: 006476430SKS
Generator EPA ID: CAC002949048
Name: UNIS TRANSPORTATION
Transporter 1 EPA ID: TXR000081205
Transporter 2 EPA ID: MAD039322250
TSDF EPA ID: AZR000003681
TSDF Name: THERMO FLUIDS INC
Waste Code Description: - Not reported
Meth Code: - Not reported

State:
Year: 2018

UNIS TRANSPORTATION (Continued) **S124668744**

EM Manifest ID:	006476430SKS20180417_D_1
Generator EPA ID:	CAC002949048
Shipment Date:	2018-04-17
Manifest Number:	006476430SKS
Line Number:	1
Method Code:	H039
Quantity Tons:	0.10000
Quantity Waste:	200.000000
Quantity Unit:	P
Number of Containers:	1
Type of Container:	NULL
Quantity Type:	NULL
State Code:	223

Year:	2018
EM Manifest ID:	006476340SKS20180417_D_1
Shipment Date:	4/17/2018
Shipment Date:	4/17/2018
Receipt Date:	5/9/2018
Manifest Number:	006476340SKS
Generator EPA ID:	CAC002949048
Name:	UNIS TRANSPORTATION
Transporter 1 EPA ID:	TXR000081205
Transporter 2 EPA ID:	MAD039322250
TSDF EPA ID:	CAD059494310
TSDF Name:	CLEAN HARBORS SAN JOSE
Waste Code Description:	- Not reported
Meth Code:	- Not reported

State:

Year:	2018
EM Manifest ID:	006476340SKS20180417_D_1
Generator EPA ID:	CAC002949048
Shipment Date:	2018-04-17
Manifest Number:	006476340SKS
Line Number:	1
Method Code:	H141
Quantity Tons:	0.15000
Quantity Waste:	300.000000
Quantity Unit:	P
Number of Containers:	2
Type of Container:	NULL
Quantity Type:	NULL
State Code:	223

Year:	2018
EM Manifest ID:	006496832SKS20180221_D_1
Shipment Date:	2/21/2018
Shipment Date:	2/21/2018
Receipt Date:	3/14/2018
Manifest Number:	006496832SKS
Generator EPA ID:	CAC002949048
Name:	UNIS TRANSPORTATION
Transporter 1 EPA ID:	TXR000081205
Transporter 2 EPA ID:	MAD039322250
TSDF EPA ID:	CAD059494310

UNIS TRANSPORTATION (Continued) **S124668744**

TSDF Name: CLEAN HARBORS SAN JOSE
Waste Code Description: - Not reported
Meth Code: - Not reported

State:
Year: 2018
EM Manifest ID: 006496832SKS20180221_D_1
Generator EPA ID: CAC002949048
Shipment Date: 2018-02-21
Manifest Number: 006496832SKS
Line Number: 1
Quantity Tons: 0.15000
Quantity Waste: 300.000000
Quantity Unit: P
Number of Containers: 2
Type of Container: NULL
Quantity Type: NULL
State Code: 223

Year: 2018
EM Manifest ID: 006496833SKS20180221_D_1
Shipment Date: 2/21/2018
Shipment Date: 2/21/2018
Receipt Date: 3/5/2018
Manifest Number: 006496833SKS
Generator EPA ID: CAC002949048
Name: UNIS TRANSPORTATION
Transporter 1 EPA ID: TXR000081205
Transporter 2 EPA ID: MAD039322250
TSDF EPA ID: CAD044429835
TSDF Name: CLEAN HARBORS OF WILMINGTON LLC
Waste Code Description: - Not reported
Meth Code: - Not reported

State:
Year: 2018
EM Manifest ID: 006496833SKS20180221_D_1
Generator EPA ID: CAC002949048
Shipment Date: 2018-02-21
Manifest Number: 006496833SKS
Line Number: 1
Method Code: H141
Quantity Tons: 0.10000
Quantity Waste: 200.000000
Quantity Unit: P
Number of Containers: 1
Type of Container: NULL
Quantity Type: NULL
State Code: 352

CERS:
Name: MATTEL INC.
Address: 15930 E. VALLEY BLVD.
City,State,Zip: CITY OF INDUSTRY, CA 91744
Site ID: 883799
CERS ID: T10000015649

UNIS TRANSPORTATION (Continued) **S124668744**

CERS Description: Cleanup Program Site

Affiliation:
Affiliation Type Desc: Regional Board Caseworker
Entity Name: WELL INVESTIGATION PROGRAM - LOS ANGELES RWQCB (REGION 4)
Affiliation Address: 320 W. 4TH ST., SUITE 200
Affiliation City: LOS ANGELES
Affiliation State: CA
Affiliation Phone: ,

Name: AMAZON.COM SERVICES LLC DAX5
Address: 15930 E VALLEY BLVD
City,State,Zip: INDUSTRY, CA 91744
Site ID: 572400
CERS ID: 10267084
CERS Description: Chemical Storage Facilities

Violations:
Site ID: 572400
Site Name: Amazon.com Services LLC DAX5
Violation Date: 05-03-2018
Citation: Un-Specified
Violation Description: Hazardous Waste Generator Program - Administration/Documentation - General Local Ordinance
Violation Notes: Returned to compliance on 05/03/2018. OBSERVATION: Owner/Operator failed to obtain or maintain an active permit while operating auto repair maintenance shop on the southeast corner of the lot. CORRECTIVE ACTION: Every business or business concern within the jurisdiction of the LACoCUPA and subject to one or more of the program elements shall be required to apply for, pay the permit fees, and obtain from the LACoCUPA a unified program facility permit for the program elements applicable to such facility prior to the commencement of any business or activity related to any of the program elements. The permit required under this section shall be posted and conspicuously displayed at the location falling under the requirements of this chapter. Every person, business, or business concern within the jurisdiction of the LACoCUPA and subject to the requirements of one or more of the program elements shall be required to pay the applicable annual fees and any applicable late payment penalty and apply for and from [Truncated]
Violation Division: Los Angeles County Fire Department
Violation Program: HW
Violation Source: CERS,

Site ID: 572400
Site Name: Amazon.com Services LLC DAX5
Violation Date: 05-03-2018
Citation: 22 CCR 12 66262.40(a) - California Code of Regulations, Title 22, Chapter 12, Section(s) 66262.40(a)
Violation Description: Failure to keep a copy of each properly signed manifest for at least three years from the date the waste was accepted by the initial transporter. The manifest signed at the time the waste was accepted for transport shall be kept until receiving a signed copy from the designated facility which received the waste.
Violation Notes: Returned to compliance on 06/01/2018. OBSERVATION:OBSERVATION: Uniform Hazardous Waste Manifests for used oil, waste antifreeze, parts cleaner, and used oil filters were not available at the time of

UNIS TRANSPORTATION (Continued) **S124668744**

inspection. CORRECTIVE ACTION: Locate a copy of manifests for all hazardous waste shipments for the last 3 years and submit copies to the CUPA.

Violation Division: Los Angeles County Fire Department
Violation Program: HW
Violation Source: CERS,

Site ID: 572400
Site Name: Amazon.com Services LLC DAX5
Violation Date: 05-03-2018
Citation: 49 CFR 1 172.201(e) - U.S. Code of Federal Regulations, Title 49, Chapter 1, Section(s) 172.201(e)
Violation Description: Failure of the universal waste handler to transfer universal waste to another universal waste handler, or appropriate destination facility. Failure to package, label, mark and placard shipments and prepare shipping papers for any universal waste that meets the hazardous materials definition in accordance with DOT 49 CFR parts 171-180.
Violation Division: Los Angeles County Fire Department
Violation Program: HW
Violation Source: CERS,

Site ID: 572400
Site Name: Amazon.com Services LLC DAX5
Violation Date: 05-03-2018
Citation: HSC 6.95 25508(a)(1) - California Health and Safety Code, Chapter 6.95, Section(s) 25508(a)(1)
Violation Description: Failure to complete and electronically submit the Business Activities Page and/or Business Owner Operator Identification Page.
Violation Notes: Returned to compliance on 06/13/2018. OBSERVATION: The business failed to correctly complete and electronically submit the Business Activities Page and/or Business Owner Operator Identification Page. The Hazardous Waste section of the "Business Activities" is checked off as "NO". It was observed that business has an active truck repair area on site which generated hazardous waste. CORRECTIVE ACTION: Correct and electronically submit the Business Activities Page and/or Business Owner Operator Identification Page.
Violation Division: Los Angeles County Fire Department
Violation Program: HMRRP
Violation Source: CERS,

Site ID: 572400
Site Name: Amazon.com Services LLC DAX5
Violation Date: 05-03-2018
Citation: 40 CFR 1 265.31 - U.S. Code of Federal Regulations, Title 40, Chapter 1, Section(s) 265.31
Violation Description: Failure to maintain and operate the facility to minimize the possibility of a fire, explosion, or any unplanned sudden or non-sudden release of hazardous waste or hazardous waste constituents to air, soil, or surface water which could threaten human health or the environment.
Violation Notes: Returned to compliance on 06/13/2018. OBSERVATION: Perform housekeeping throughout. Accumulation of oil and absorbent was observed in the hazardous waste storage area. A 55 gallon drum against fence in hazardous waste storage area was labeled as Non-RCRA hazardous waste (used oil) was observed without bung cap and lid contained a substantial amount of oily water. Many other drums were observed not properly closed (bung caps open and ring tops not bolted)

UNIS TRANSPORTATION (Continued) **S124668744**

and would not be spill proof if the container were to be tipped over in an accident. CORRECTIVE ACTION: Submit photos/documentation to the CUPA demonstrating the spill has been properly removed and managed.

Violation Division: Los Angeles County Fire Department
Violation Program: HW
Violation Source: CERS,

Site ID: 572400
Site Name: Amazon.com Services LLC DAX5
Violation Date: 05-03-2018
Citation: HSC 6.5 25250.22 - California Health and Safety Code, Chapter 6.5, Section(s) 25250.22
Violation Description: Failure to properly manage used oil and/or fuel filters in accordance with the requirements.
Violation Notes: Returned to compliance on 05/03/2018. OBSERVATION: Used oil filters may exhibit hazardous characteristics for lead, other heavy metals and petroleum derived compounds and are classified as hazardous waste in California. An oil filter was observed in trash can with municipal solid waste. CORRECTIVE ACTION: Oil filter was removed and placed into appropriate drum.
Violation Division: Los Angeles County Fire Department
Violation Program: HW
Violation Source: CERS,

Site ID: 572400
Site Name: Amazon.com Services LLC DAX5
Violation Date: 07-30-2013
Citation: HSC 6.95 25510 - California Health and Safety Code, Chapter 6.95, Section(s) 25510
Violation Description: Failure to update hazardous material inventory within 30 days when one of the following occurs: A 100 percent or more increase in the quantity of a previously disclosed material. Any handling of a previously undisclosed hazardous materials A change of business address, business ownership, or business name.
Violation Notes: FACILITY FAILED TO SUBMIT UPDATED AND ACCUTATE INFORMATION OF PROPANE TANK AND TOETS FOR USED OIL
Violation Division: Los Angeles County Fire Department
Violation Program: HMRRP
Violation Source: CERS,

Site ID: 572400
Site Name: Amazon.com Services LLC DAX5
Violation Date: 07-30-2013
Citation: 22 CCR 16 66266.81(b) - California Code of Regulations, Title 22, Chapter 16, Section(s) 66266.81(b)
Violation Description: Failure to properly manage, store, and label a damaged lead acid battery so as to minimize the release of acid and lead and to protect the environment.
Violation Notes: FACILITY FAILED TO PROPERLY MANAGE,STORE AND LABEL DAMAGED LEAD ACID BATTERIES.
Violation Division: Los Angeles County Fire Department
Violation Program: HW
Violation Source: CERS,

Site ID: 572400
Site Name: Amazon.com Services LLC DAX5
Violation Date: 07-30-2013

UNIS TRANSPORTATION (Continued) **S124668744**

Citation: 22 CCR 12 66262.40(a) - California Code of Regulations, Title 22, Chapter 12, Section(s) 66262.40(a)
Violation Description: Failure to maintain uniform hazardous waste manifest, consolidated manifest, or bills of lading copies for three years.
Violation Notes: FACILITY FAILED TO MAINTAIN CURRENT MANIFEST FOR USED OIL PICK UP.
Violation Division: Los Angeles County Fire Department
Violation Program: HW
Violation Source: CERS,

Site ID: 572400
Site Name: Amazon.com Services LLC DAX5
Violation Date: 04-29-2021
Citation: HSC 6.95 25508.2 - California Health and Safety Code, Chapter 6.95, Section(s) 25508.2
Violation Description: Failure to annually review and electronically certify that the business plan is complete and accurate on or before the annual due date.
Violation Notes: Returned to compliance on 06/11/2021. OBSERVATION: The business failed to electronically submit and certify that the business plan is complete, accurate, and in compliance with EPCRA on or before the annual due date. 2021 California Environmental Reporting System (CERS) submittal was missing/inaccurate; Reviewed CERS submittals submitted on 4/2/2021 and found the following needed to be addressed: - The owner of company should be AMAZON.COM SERVICES LLC not Michael Boese under Business Owner Operator page on CERS; - Inaccurate quantities of hazardous materials reported on the hazardous materials and waste inventory matrix report; - The following hazardous wastes were not observed on site but were reported to CERS: - 1 x 55-gallon drum for Non-RCRA Hazardous Waste Liquids; - 1 x 55-gallon drum for Waste Oil; - Failure to provide the applicable new Federal Hazard Categories (24) for Waste Oil; CORRECTIVE ACTION: Electronically submit and certify that the plan is [Truncated]
Violation Division: Los Angeles County Fire Department
Violation Program: HMRRP
Violation Source: CERS,

Site ID: 572400
Site Name: Amazon.com Services LLC DAX5
Violation Date: 04-29-2021
Citation: HSC 6.95 25505(a)(4) - California Health and Safety Code, Chapter 6.95, Section(s) 25505(a)(4)
Violation Description: Failure to provide initial and annual training to all employees in safety procedures in the event of a release or threatened release of a hazardous material or failure to document and maintain training records for a minimum of three years.
Violation Notes: Returned to compliance on 05/28/2021. OBSERVATION: The business failed to provide initial and annual training to all employees in safety procedures in the event of a release or threatened release of a hazardous material including familiarity with the emergency response plan or failure to document and maintain training records for a minimum of three years. CORRECTIVE ACTION: Establish and electronically submit an employee training program containing provisions to ensure initial and annual training for all employees in safety procedures in the event of a release or threatened release of a hazardous material and document and maintain training records for a minimum of three years.
Violation Division: Los Angeles County Fire Department

UNIS TRANSPORTATION (Continued) **S124668744**

Violation Program: HMRRP
Violation Source: CERS,

Site ID: 572400
Site Name: Amazon.com Services LLC DAX5
Violation Date: 05-03-2018
Citation: 22 CCR 12 66262.34(f) - California Code of Regulations, Title 22, Chapter 12, Section(s) 66262.34(f)
Violation Description: Failure to properly label hazardous waste accumulation containers and portable tanks with the following requirements: "Hazardous Waste", name and address of the generator, physical and chemical characteristics of the Hazardous Waste, and starting accumulation date.
Violation Notes: Returned to compliance on 06/01/2018. OBSERVATION: The following was observed in the maintenance area without a hazardous waste label: 1-275 gallon tote of used motor oil 1-55 gallon metal drum of oil filters 2-55 gallon metal drum of diesel and water The following was observed in the maintenance area without the following information on the label: 1-55 gallon metal drum antifreeze without accumulation start date 1-55 gallon metal drum used oil without accumulation start date 1-55 gallon metal drum oily absorbent without accumulation start date CORRECTIVE ACTION: Submit photos to the CUPA demonstrating that the container listed above has been properly labeled.
Violation Division: Los Angeles County Fire Department
Violation Program: HW
Violation Source: CERS,

Site ID: 572400
Site Name: Amazon.com Services LLC DAX5
Violation Date: 05-03-2018
Citation: HSC 6.95 25508.1(a)-(f) - California Health and Safety Code, Chapter 6.95, Section(s) 25508.1(a)-(f)
Violation Description: Failure to electronically update business plan within 30 days of any one of the following events: A 100 percent or more increase in the quantity of a previously disclosed material. Any handling of a previously undisclosed hazardous materials at or above reportable quantities. A change of business address, business ownership, or business name. A substantial change in the handler's operations that requires modification to any portion of the business plan.
Violation Notes: Returned to compliance on 06/13/2018. OBSERVATION: The business failed to update business plan within 30 days when one of the following occurs: a 100 percent or more increase in the quantity of a previously disclosed material; any handling of a previously undisclosed hazardous material; a change of business address, business ownership, or business name; or a substantial change in the handler's operations that requires modification to any portion of the business plan. 1. The inventory reported in CERS reflects a 220 gallon diesel tank(in maintenance area) and propane storage tank (in maintenance area) that was reported during the inspection, it was no longer in use. 2. Update the company name change in CERS. 3. Update inventory to include all reportable (55 gallons, 500lbs, or 200 cubic feet) in truck maintenance area (oil, antifreeze, used oil, and used antifreeze) CORRECTIVE ACTION: Update all submittal elements effected by the change(s) and electronically submit the update within 30 days.
Violation Division: Los Angeles County Fire Department
Violation Program: HMRRP
Violation Source: CERS,

UNIS TRANSPORTATION (Continued) **S124668744**

Site ID: 572400
Site Name: Amazon.com Services LLC DAX5
Violation Date: 07-30-2013
Citation: 22 CCR 12 66262.34(f) - California Code of Regulations, Title 22, Chapter 12, Section(s) 66262.34(f)
Violation Description: Failure to properly label hazardous waste accumulation containers with the following requirements: "Hazardous Waste", name and address of the generator, physical and chemical characteristics of the Hazardous Waste, and starting accumulation date.
Violation Notes: FACILITY FAILED TO LABEL HAZ WASTE CONTINERS
Violation Division: Los Angeles County Fire Department
Violation Program: HW
Violation Source: CERS,

Site ID: 572400
Site Name: Amazon.com Services LLC DAX5
Violation Date: 05-03-2018
Citation: 40 CFR 1 265.173 - U.S. Code of Federal Regulations, Title 40, Chapter 1, Section(s) 265.173
Violation Description: Failure to meet the following container management requirements: (a) A container holding hazardous waste must always be closed during storage, except when it is necessary to add or remove waste. (b) A container holding hazardous waste must not be opened, handled, or stored in a manner which may rupture the container or cause it to leak.
Violation Notes: Returned to compliance on 06/13/2018. OBSERVATION: The following was observed open: 1-55 gallon metal drum used antifreeze 1-55 gallon metal drum used oil 3-5 gallon plastic buckets containing used motor oil 1-55 gallon metal drum diesel/water 1- plastic tub of antifreeze CORRECTIVE ACTION: Properly secure the container with rings tightly bolted and bungholes capped. Submit photos to the CUPA demonstrating that the container listed above has been properly closed.
Violation Division: Los Angeles County Fire Department
Violation Program: HW
Violation Source: CERS,

Site ID: 572400
Site Name: Amazon.com Services LLC DAX5
Violation Date: 05-03-2018
Citation: 40 CFR 1 262.34(d)(5)(iii) - U.S. Code of Federal Regulations, Title 40, Chapter 1, Section(s) 262.34(d)(5)(iii)
Violation Description: Failure to ensure that all employees are thoroughly familiar with proper waste handling and emergency procedures, relevant to their responsibilities during normal facility operations and emergencies.
Violation Notes: Returned to compliance on 06/13/2018. OBSERVATION: Employees are not thoroughly familiar with proper waste handling and emergency procedures as demonstrated by the number and/or type of hazardous waste violations observed at the time of inspection. Generators of hazardous waste must ensure that all employees are thoroughly familiar with proper waste handling and emergency procedures relevant to their responsibility during normal facility operations and emergencies. All employees shall be trained within six months of assignment and take part in an annual review of the initial training received. CORRECTIVE ACTION: Submit documentation to the CUPA demonstrating that employees have been properly trained.
Violation Division: Los Angeles County Fire Department
Violation Program: HW

UNIS TRANSPORTATION (Continued) **S124668744**

Violation Source: CERS,

Site ID: 572400
Site Name: Amazon.com Services LLC DAX5
Violation Date: 05-03-2018
Citation: HSC 6.95 25508(a)(1) - California Health and Safety Code, Chapter 6.95, Section(s) 25508(a)(1)
Violation Description: Failure to complete and electronically submit a site map with all required content.
Violation Notes: Returned to compliance on 06/13/2018. OBSERVATION: The business failed to complete and electronically submit a site map with all required content including: north orientation, loading area, internal roads, adjacent streets, storm and sewer drains, emergency shut offs, and hazardous materials/waste storage areas. CORRECTIVE ACTION: Complete and electronically submit a site map with all required content.
Violation Division: Los Angeles County Fire Department
Violation Program: HMRRP
Violation Source: CERS,

Site ID: 572400
Site Name: Amazon.com Services LLC DAX5
Violation Date: 05-03-2018
Citation: 22 CCR 23 66273.34 - California Code of Regulations, Title 22, Chapter 23, Section(s) 66273.34
Violation Description: Failure to label or mark each individual or container or the designated area of universal waste as required. 1) Waste batteries shall be marked with "Universal Waste-Battery(ies) . 2) Mercury containing equipment shall be marked with "Universal Waste -Mercury-Containing Equipment . 3) Lamps shall be marked with Universal Waste-Lamp(s) . 4)Each electronic devices or the container or the designated area shall be marked with Universal Waste-Electronic Device(s) . 5) Each CRTs or the container or the designated area shall be marked with "Universal Waste-CRT(s) . 6) CRT glass or the designated area shall be marked with Universal Waste-CRT glass .
Violation Notes: Returned to compliance on 06/13/2018. OBSERVATION: Owner/Operator failed to properly label universal waste. 1. 1x55 gallon drum- Universal waste aerosol was observed without accumulation start date. 2. Fluorescent light tubes were found to be stored atop a diesel tank that was said to not be in use. All fluorescent lamps and tubes are considered hazardous waste in California when they are discarded because they contain mercury. (Title 22, division 4.5, chapter 11, section 66261.50) This includes: Fluorescent tubes, including low mercury tubes. Compact fluorescents, including low mercury lamps. High Intensity Discharge (HID) Lamps: Metal halide lamps, such as floodlights for large indoor and outdoor areas and gymnasiums. Sodium lamps, such as those sometimes used as security lighting and outdoor floodlights. Mercury vapor lamps, such as those sometimes used for street lighting. CORRECTIVE ACTION: Properly label universal waste and submit statement of compliance and/or a photo of the waste [Truncated]
Violation Division: Los Angeles County Fire Department
Violation Program: HW
Violation Source: CERS,

Site ID: 572400
Site Name: Amazon.com Services LLC DAX5
Violation Date: 07-30-2013
Citation: HSC 6.95 25505(a) - California Health and Safety Code, Chapter 6.95,

UNIS TRANSPORTATION (Continued) **S124668744**

Section(s) 25505(a)
Violation Description: Owner/Operator failed to complete and/or submit a Hazardous Materials Business Plan when storing hazardous materials at or above the thresholds quantities of 55 gallons/500 lbs/200 cubic feet.
Violation Notes: FACILITY FAILED TO SUBMIT ACCURATE PROPANE TANK AND TOETS FOR USED OIL
Violation Division: Los Angeles County Fire Department
Violation Program: HMRRP
Violation Source: CERS,

Site ID: 572400
Site Name: Amazon.com Services LLC DAX5
Violation Date: 04-19-2016
Citation: HSC 6.95 25508.2 - California Health and Safety Code, Chapter 6.95, Section(s) 25508.2
Violation Description: Failure to annually review and electronically certify that the business plan is complete, accurate, and up-to-date.
Violation Notes: Returned to compliance on 06/07/2016. OBSERVATION: The facility has not annually reviewed and certified that the business plan is complete, accurate, and up-to-date. A review of CERS revealed that the last submittal of a HMBP to CERS was on 9/26/13. CORRECTIVE ACTION: Review, revise, and certify the business plan electronically in the California Environmental Reporting System (CERS).
Violation Division: Los Angeles County Fire Department
Violation Program: HMRRP
Violation Source: CERS,

Site ID: 572400
Site Name: Amazon.com Services LLC DAX5
Violation Date: 04-19-2016
Citation: HSC 6.95 25508(d) - California Health and Safety Code, Chapter 6.95, Section(s) 25508(d)
Violation Description: Failure to complete and/or electronically submit a business plan when storing/handling a hazardous material at or above reportable quantities.
Violation Notes: Returned to compliance on 06/07/2016. OBSERVATION: A complete business plan has not been received by the CUPA. The facility was previously sent a notice/request from the CUPA for the submittal of a business plan. CORRECTIVE ACTION: Submit the business plan electronically in the California Environmental Reporting System (CERS) and implement immediately.
Violation Division: Los Angeles County Fire Department
Violation Program: HMRRP
Violation Source: CERS,

Evaluation:
Eval General Type: Compliance Evaluation Inspection
Eval Date: 04-29-2021
Violations Found: Yes
Eval Type: Routine done by local agency
Eval Notes: Anna Peterson, WHHS/EHS
Eval Division: Los Angeles County Fire Department
Eval Program: HMRRP
Eval Source: CERS,

Eval General Type: Other/Unknown
Eval Date: 06-01-2021
Violations Found: No

UNIS TRANSPORTATION (Continued) **S124668744**

Eval Type: Other, not routine, done by local agency
Eval Division: Los Angeles County Fire Department
Eval Program: HMRRP
Eval Source: CERS,

Eval General Type: Other/Unknown
Eval Date: 06-07-2016
Violations Found: No
Eval Type: Other, not routine, done by local agency
Eval Division: Los Angeles County Fire Department
Eval Program: HMRRP
Eval Source: CERS,

Eval General Type: Compliance Evaluation Inspection
Eval Date: 05-03-2018
Violations Found: Yes
Eval Type: Routine done by local agency
Eval Notes: Robert Chung, VP of Operations
Eval Division: Los Angeles County Fire Department
Eval Program: HMRRP
Eval Source: CERS,

Eval General Type: Compliance Evaluation Inspection
Eval Date: 07-30-2013
Violations Found: No
Eval Type: Routine done by local agency
Eval Division: Los Angeles County Fire Department
Eval Program: HMRRP
Eval Source: CERS,

Eval General Type: Compliance Evaluation Inspection
Eval Date: 04-19-2016
Violations Found: No
Eval Type: Routine done by local agency
Eval Notes: Diana Lee, Operations Manager
Eval Division: Los Angeles County Fire Department
Eval Program: HW
Eval Source: CERS,

Eval General Type: Compliance Evaluation Inspection
Eval Date: 05-03-2018
Violations Found: Yes
Eval Type: Routine done by local agency
Eval Notes: Robert Chung, VP of Operations
Eval Division: Los Angeles County Fire Department
Eval Program: HW
Eval Source: CERS,

Eval General Type: Compliance Evaluation Inspection
Eval Date: 06-15-2020
Violations Found: No
Eval Type: Routine done by local agency
Eval Notes: STEVE KIM, FACILITY MGR At the time of the inspection it was determined the facility was no longer subject to this CUPA Program. Date of inactivation: JANUARY 4, 2020
Eval Division: Los Angeles County Fire Department
Eval Program: HMRRP

UNIS TRANSPORTATION (Continued) **S124668744**

Eval Source: CERS,

Eval General Type: Compliance Evaluation Inspection
Eval Date: 06-15-2020
Violations Found: No
Eval Type: Routine done by local agency
Eval Notes: STEVE KIM, FACILITY MGR At the time of the inspection it was determined the facility was no longer subject to this CUPA Program. Date of inactivation: JANUARY 4, 2020
Eval Division: Los Angeles County Fire Department
Eval Program: HW
Eval Source: CERS,

Eval General Type: Compliance Evaluation Inspection
Eval Date: 07-30-2013
Violations Found: Yes
Eval Type: Routine done by local agency
Eval Notes: INSPECTED BY B. NASSERI CONSENT GIVEN BY DAVID NIU
Eval Division: Los Angeles County Fire Department
Eval Program: HMRRP
Eval Source: CERS,

Eval General Type: Compliance Evaluation Inspection
Eval Date: 07-30-2013
Violations Found: Yes
Eval Type: Routine done by local agency
Eval Notes: INSPECTED BY B. NASSERI CONSENT GIVEN BY DAVID NIU
Eval Division: Los Angeles County Fire Department
Eval Program: HW
Eval Source: CERS,

Eval General Type: Compliance Evaluation Inspection
Eval Date: 04-19-2016
Violations Found: Yes
Eval Type: Routine done by local agency
Eval Notes: Diana Lee, Operations Manager
Eval Division: Los Angeles County Fire Department
Eval Program: HMRRP
Eval Source: CERS,

Eval General Type: Compliance Evaluation Inspection
Eval Date: 04-29-2021
Violations Found: No
Eval Type: Routine done by local agency
Eval Notes: Anna Peterson, WHHS/EHS
Eval Division: Los Angeles County Fire Department
Eval Program: HW
Eval Source: CERS,

Eval General Type: Other/Unknown
Eval Date: 06-13-2018
Violations Found: No
Eval Type: Other, not routine, done by local agency
Eval Notes: Luis Valenuela
Eval Division: Los Angeles County Fire Department
Eval Program: HMRRP
Eval Source: CERS,

UNIS TRANSPORTATION (Continued) **S124668744**

Eval General Type: Other/Unknown
Eval Date: 06-13-2018
Violations Found: No
Eval Type: Other, not routine, done by local agency
Eval Notes: Luis Valenzuela
Eval Division: Los Angeles County Fire Department
Eval Program: HW
Eval Source: CERS,

Eval General Type: Other/Unknown
Eval Date: 06-16-2021
Violations Found: No
Eval Type: Other, not routine, done by local agency
Eval Division: Los Angeles County Fire Department
Eval Program: HMRRP
Eval Source: CERS,

Eval General Type: Compliance Evaluation Inspection
Eval Date: 07-30-2013
Violations Found: No
Eval Type: Routine done by local agency
Eval Division: Los Angeles County Fire Department
Eval Program: HW
Eval Source: CERS,

Affiliation:
Affiliation Type Desc: Environmental Contact
Entity Name: Rose Salazar
Affiliation Address: PO Box 80842
Affiliation City: Seattle
Affiliation State: WA
Affiliation Zip: 98108
Affiliation Phone: ,

Affiliation Type Desc: Parent Corporation
Entity Name: Amazon.com Services LLC
Affiliation Phone: ,

Affiliation Type Desc: Document Preparer
Entity Name: Froilan Enriquez
Affiliation Phone: ,

Affiliation Type Desc: Operator
Entity Name: Amazon.com Services LLC
Affiliation Phone: (614) 425-2102,

Affiliation Type Desc: Legal Owner
Entity Name: Amazon.com Services LLC
Affiliation Address: PO Box 80842
Affiliation City: Seattle
Affiliation State: WA
Affiliation Country: United States
Affiliation Zip: 98108
Affiliation Phone: (800) 575-0171,

Affiliation Type Desc: CUPA District
Entity Name: Los Angeles County Fire

UNIS TRANSPORTATION (Continued) **S124668744**

Affiliation Address:	5825 Rickenbacker Road
Affiliation City:	Commerce
Affiliation State:	CA
Affiliation Zip:	90040-3027
Affiliation Phone:	(323) 890-4000,
Affiliation Type Desc:	Facility Mailing Address
Entity Name:	Mailing Address
Affiliation Address:	PO Box 80842
Affiliation City:	Seattle
Affiliation State:	WA
Affiliation Zip:	98108
Affiliation Phone:	,
Affiliation Type Desc:	Identification Signer
Entity Name:	Belinda McDowell
Entity Title:	Business Environmental Leader
Affiliation Phone:	,

Z213 **MATTEL INC** **LUST** **S103587491**
NNW **15930 VALLEY BLVD E** **Cortese** **N/A**
1/4-1/2 **INDUSTRY, CA 91744** **CERS**
0.488 mi.
2579 ft. **Site 2 of 4 in cluster Z**

Relative:
Lower

Actual:
329 ft.

LUST:

Name:	MATTEL INC
Address:	15930 VALLEY BLVD E
City,State,Zip:	INDUSTRY, CA 91744
Lead Agency:	LOS ANGELES COUNTY
Case Type:	LUST Cleanup Site
Geo Track:	http://geotracker.waterboards.ca.gov/profile_report.asp?global_id=T0603704208
Global Id:	T0603704208
Latitude:	34.015267
Longitude:	-117.95516
Status:	Completed - Case Closed
Status Date:	09/15/1992
Case Worker:	JOA
RB Case Number:	I-14788
Local Agency:	LOS ANGELES COUNTY
Potential Media Affect:	Soil
Potential Contaminants of Concern:	Diesel
EPA Region:	9
Coordinate Source:	Google Geocode
Cuf Case:	NO
Begin Date:	12/27/1989
Leak Reported Date:	01/23/1990
How Discovered:	Tank Closure
Discharge Source:	Other
Discharge Cause:	Unknown
No Further Action Date:	09/15/1992
CA Water Watershed Name:	San Gabriel River - Upper San Gabriel (405.20)
Dwr Groundwater Subbasin Name:	San Gabriel Valley (4-013)
CA Enviroscreen 3 Score:	96-100% (highest scores)
CA Enviroscreen 4 Score:	90-95%
Military DOD Site:	No
RWQCB Region:	LOS ANGELES RWQCB (REGION 4)

MATTEL INC (Continued) **S103587491**

LUST:

Global Id:	T0603704208
Contact Type:	Local Agency Caseworker - Primary Caseworker
Contact Name:	JOHN AWUJO
Organization Name:	LOS ANGELES COUNTY
Address:	900 S FREMONT AVE
City:	ALHAMBRA
Email:	jawujo@dpw.lacounty.gov
Phone Number:	6264583507

Global Id:	T0603704208
Contact Type:	Regional Board Caseworker
Contact Name:	YUE RONG
Organization Name:	LOS ANGELES RWQCB (REGION 4)
Address:	320 W. 4TH ST., SUITE 200
City:	Los Angeles
Email:	yrong@waterboards.ca.gov

LUST:

Global Id:	T0603704208
Action Type:	Other
Date:	12/27/1989
Action:	Leak Discovery

Global Id:	T0603704208
Action Type:	Other
Date:	01/23/1990
Action:	Leak Reported

Global Id:	T0603704208
Action Type:	Other
Date:	12/27/1989
Action:	Leak Stopped

LUST:

Global Id:	T0603704208
Status:	Open - Case Begin Date
Status Date:	12/27/1989

Global Id:	T0603704208
Status:	Open - Site Assessment
Status Date:	12/28/1989

Global Id:	T0603704208
Status:	Open - Site Assessment
Status Date:	01/23/1990

Global Id:	T0603704208
Status:	Open - Remediation
Status Date:	11/21/1991

Global Id:	T0603704208
Status:	Open - Remediation
Status Date:	01/06/1992

Global Id:	T0603704208

MATTEL INC (Continued) **S103587491**

Status: Completed - Case Closed
Status Date: 09/15/1992

LUST REG 4:
Region: 4
Regional Board: 04
County: Los Angeles
Facility Id: I-14788
Status: Case Closed
Substance: Diesel
Case Type: Soil
Abatement Method Used at the Site: Excavate and Dispose
Global ID: T0603704208
Staff: UNK
Local Agency: 19000
Cross Street: STIMSON ST.
Enforcement Type: 222
Date Leak Discovered: 12/27/1989
Date Leak First Reported: 1/23/1990
Date Leak Record Entered: 3/28/1990
Date Leak Stopped: 12/27/1989
Date Case Last Changed on Database: 9/15/1992
Date the Case was Closed: 9/15/1992
How Leak Discovered: Tank Closure
Cause of Leak: UNK
Leak Source: UNK
Operator: INC, MATTEL
Approx. Dist To Production Well (ft): 1159.6829754698267121622354401
Source of Cleanup Funding: UNK
Preliminary Site Assessment Began: 12/28/1989
Pollution Characterization Began: 1/23/1990
Remediation Plan Submitted: 11/21/1991
Remedial Action Underway: 1/6/1992
Enforcement Action Date: 1/1/1965
Responsible Party: MATTEL INC.
RP Address: 15390 VALLEY BLVD., E., CITY OF INDUSTRY, 91744
Program: LUST
Lat/Long: 34.0164845 / -1

CORTESE:
Name: MATTEL INC
Address: 15930 VALLEY BLVD E
City,State,Zip: INDUSTRY, CA 91744
Region: CORTESE
Global ID: T0603704208
Site/Facility Type: LUST CLEANUP SITE
Cleanup Status: COMPLETED - CASE CLOSED
Flag: active
File Name: Active Open

CERS:
Name: MATTEL INC
Address: 15930 VALLEY BLVD E
City,State,Zip: INDUSTRY, CA 91744
Site ID: 861994

MATTEL INC (Continued) **S103587491**

CERS ID: T0603704208
CERS Description: Leaking Underground Storage Tank Cleanup Site

Affiliation:
Affiliation Type Desc: Local Agency Caseworker
Entity Name: JOHN AWUJO - LOS ANGELES COUNTY
Affiliation Address: 900 S FREMONT AVE
Affiliation City: ALHAMBRA
Affiliation State: CA
Affiliation Phone: 6264583507,

Affiliation Type Desc: Regional Board Caseworker
Entity Name: YUE RONG - LOS ANGELES RWQCB (REGION 4)
Affiliation Address: 320 W. 4TH ST., SUITE 200
Affiliation City: Los Angeles
Affiliation State: CA
Affiliation Phone: ,

Z214 **MATTEL INC** **HIST CORTESE** **S101296427**
NNW **15930 VALLEY** **N/A**
1/4-1/2 **INDUSTRY, CA 91744**
0.488 mi.
2579 ft. **Site 3 of 4 in cluster Z**

Relative:
Lower
Actual:
329 ft.

HIST CORTESE:
edr_fname: MATTEL INC
edr_fadd1: 15930 VALLEY
City,State,Zip: INDUSTRY, CA 91744
Region: CORTESE
Facility County Code: 19
Reg By: LTNKA
Reg Id: I-14788

Z215 **MATTEL INC** **UST FINDER RELEASE** **1029019294**
NNW **15930 VALLEY BLVD E** **N/A**
1/4-1/2 **INDUSTRY, CA 91744**
0.488 mi.
2579 ft. **Site 4 of 4 in cluster Z**

Relative:
Lower
Actual:
329 ft.

UST FINDER RELEASE:
Object ID: 66612
Lust ID: CAT0603704208
Name: MATTEL INC
Address: 15930 VALLEY BLVD E
City,State,Zip: INDUSTRY, CA 91744
Address Match Type: PointAddress
Status: No Further Action
Population within 1500ft: 142
Domestic Wells within 1500ft: 0
Land Use: Developed, High Intensity
Within SPA: No
Within WHPA: No
Within 100yr Floodplain: No
EPA Region: 9
Coordinate Source: Geocode
X Coord: -117.95394

MATTEL INC (Continued) **1029019294**

Y Coord: 34.0163200000001
Latitude: 34.01632
Longitude: -117.95394

AA216 **UNITED PACKAGING COMPANY** **CPS-SLIC** **S106764965**
SE **1215 BIXBY DR.** **WIP** **N/A**
1/4-1/2 **CITY OF INDUSTRY, CA 91745**
0.489 mi.
2581 ft. **Site 1 of 2 in cluster AA**

Relative:
Higher

Actual:
380 ft.

CPS-SLIC:

Name:	UNITED PACKAGING COMPANY
Address:	1215 BIXBY DR.
City,State,Zip:	CITY OF INDUSTRY, CA 91745
Region:	STATE
Facility Status:	**Completed - Case Closed**
Status Date:	02/10/1988
Global Id:	T10000015751
Lead Agency:	LOS ANGELES RWQCB (REGION 4)
Latitude:	34.0045
Longitude:	-117.94549
Case Type:	Cleanup Program Site
Case Worker:	WIP
RB Case Number:	105.0291
EPA Region:	9
Coordinate Source:	Manual Entry on Screens
Cuf Case:	NO
Begin Date:	01/01/1985
No Further Action Date:	02/10/1988
CA Water Watershed Name:	San Gabriel River - Upper San Gabriel (405.20)
Dwr Groundwater Subbasin Name:	San Gabriel Valley (4-013)
CA Enviroscreen 3 Score:	86-90%
CA Enviroscreen 4 Score:	90-95%
Military DOD Site:	No
RWQCB Region:	LOS ANGELES RWQCB (REGION 4)

Click here to access the California GeoTracker records for this facility:

WIP:

Name:	UNITED PACKAGING COMPANY
Address:	1215 Bixby Dr
City,State,Zip:	CITY OF INDUSTRY (CORPORATE NAME INDUSTRY), CA 91745
Region:	4
File Number:	105.0291
File Status:	**Historical**
Staff:	DKOO
Facility Suite:	Not reported

Y217 NE 1/4-1/2 0.491 mi. 2594 ft. | **TALLYS TRUCK /LA PUENTE MOTORS** | **UST FINDER RELEASE** | **1029114530**
16303 OLD VALLEY BLVD | **N/A**
LA PUENTE, CA 91744

Site 3 of 5 in cluster Y

Relative: Higher
Actual: 352 ft.

UST FINDER RELEASE:

Object ID:	66689
Lust ID:	CAT0603703019
Name:	TALLYS TRUCK /LA PUENTE MOTORS
Address:	16303 OLD VALLEY BLVD
City,State,Zip:	LA PUENTE, CA 91744
Address Match Type:	PointAddress
Status:	No Further Action
Population within 1500ft:	1226
Domestic Wells within 1500ft:	0
Land Use:	Developed, Medium Intensity
Within SPA:	No
Within WHPA:	No
Within 100yr Floodplain:	No
EPA Region:	9
Coordinate Source:	Geocode
X Coord:	-117.94649
Y Coord:	34.01433
Latitude:	34.01433
Longitude:	-117.946489999999

Y218 NE 1/4-1/2 0.491 mi. 2594 ft. | **TALLYS TRUCK /LA PUENTE MOTORS** | **LUST** | **S101584293**
16303 OLD VALLEY BLVD | **SWEEPS UST** | **N/A**
LA PUENTE, CA 91744 | **CA FID UST**
Cortese
Site 4 of 5 in cluster Y | **HIST CORTESE**
CERS

Relative: Higher
Actual: 352 ft.

LUST:

Name:	TALLYS TRUCK /LA PUENTE MOTORS
Address:	16303 OLD VALLEY BLVD
City,State,Zip:	LA PUENTE, CA 91744
Lead Agency:	LOS ANGELES COUNTY
Case Type:	LUST Cleanup Site
Geo Track:	http://geotracker.waterboards.ca.gov/profile_report.asp?global_id=T0603703019
Global Id:	T0603703019
Latitude:	34.0169888905805
Longitude:	-117.950420379639
Status:	Completed - Case Closed
Status Date:	05/16/1990
Case Worker:	JOA
RB Case Number:	I-05036
Local Agency:	LOS ANGELES COUNTY
Potential Media Affect:	Soil
Potential Contaminants of Concern:	Diesel
EPA Region:	9
Coordinate Source:	Manual Entry on Screens
Cuf Case:	NO
Begin Date:	11/03/1989
Leak Reported Date:	02/26/1990
How Discovered:	Tank Closure
Discharge Source:	Other
Discharge Cause:	Unknown
No Further Action Date:	05/16/1990

TALLYS TRUCK /LA PUENTE MOTORS (Continued) **S101584293**

CA Water Watershed Name: San Gabriel River - Upper San Gabriel (405.20)
Dwr Groundwater Subbasin Name: San Gabriel Valley (4-013)
CA Enviroscreen 3 Score: 71-75%
CA Enviroscreen 4 Score: 85-90%
Military DOD Site: No
RWQCB Region: LOS ANGELES RWQCB (REGION 4)

LUST:
Global Id: T0603703019
Contact Type: Local Agency Caseworker - Primary Caseworker
Contact Name: JOHN AWUJO
Organization Name: LOS ANGELES COUNTY
Address: 900 S FREMONT AVE
City: ALHAMBRA
Email: jawujo@dpw.lacounty.gov
Phone Number: 6264583507

Global Id: T0603703019
Contact Type: Regional Board Caseworker
Contact Name: YUE RONG
Organization Name: LOS ANGELES RWQCB (REGION 4)
Address: 320 W. 4TH ST., SUITE 200
City: Los Angeles
Email: yrong@waterboards.ca.gov

LUST:
Global Id: T0603703019
Action Type: Other
Date: 11/03/1989
Action: Leak Discovery

Global Id: T0603703019
Action Type: Other
Date: 02/26/1990
Action: Leak Reported

Global Id: T0603703019
Action Type: Other
Date: 11/03/1989
Action: Leak Stopped

LUST:
Global Id: T0603703019
Status: Open - Case Begin Date
Status Date: 11/03/1989

Global Id: T0603703019
Status: Completed - Case Closed
Status Date: 05/16/1990

LUST REG 4:
Region: 4
Regional Board: 04
County: Los Angeles
Facility Id: I-05036

TALLYS TRUCK /LA PUENTE MOTORS (Continued) **S101584293**

Status:	Case Closed	
Substance:	Diesel	
Case Type:	Soil	
Global ID:	T0603703019	
Staff:	UNK	
Local Agency:	19000	
Cross Street:	HOFGARDEN ST.	
Date Leak Discovered:	11/3/1989	
Date Leak First Reported:		2/26/1990
Date Leak Record Entered:	4/22/1990	
Date Leak Stopped:	11/3/1989	
Date Case Last Changed on Database:		5/16/1990
Date the Case was Closed:		5/16/1990
How Leak Discovered:	Tank Closure	
Cause of Leak:	UNK	
Leak Source:	UNK	
Operator:	GALLARZO, ARMANDO	
Approx. Dist To Production Well (ft):		789.40429406122783695752845225
Source of Cleanup Funding:		UNK
Responsible Party:	TALLYS TRUCK LINES	
RP Address:	162253 OLD VALLEY BLVD., LA PUENTE, 91744	
Program:	LUST	
Lat/Long:	34.0153555 / -1	

SWEEPS UST:

Name:	TALLYS TRUCK LINES
Address:	16303 E OLD VALLEY BLVD
City:	LA PUENTE
Comp Number:	5036
Board Of Equalization:	44-007879
SWRCB Tank Id:	19-000-005036-000001
Capacity:	10000
Tank Use:	M.V. FUEL
STG:	PRODUCT
Content:	DIESEL
Number Of Tanks:	2

Name:	TALLYS TRUCK LINES
Address:	16303 E OLD VALLEY BLVD
City:	LA PUENTE
Comp Number:	5036
Board Of Equalization:	44-007879
SWRCB Tank Id:	19-000-005036-000002
Capacity:	5000
Tank Use:	M.V. FUEL
STG:	PRODUCT
Content:	DIESEL

CA FID UST:

Facility ID:	19010279
Regulated By:	UTNKI
Regulated ID:	CAC000212
Facility Phone:	8180000000
Mailing Address:	16253 OLD VALLEY BLVD
Mailing City,St,Zip:	LA PUENTE 91744
Status:	Inactive

TALLYS TRUCK /LA PUENTE MOTORS (Continued) **S101584293**

CORTESE:

Name:	TALLYS TRUCK /LA PUENTE MOTORS
Address:	16303 OLD VALLEY BLVD
City,State,Zip:	LA PUENTE, CA 91744
Region:	CORTESE
Global ID:	T0603703019
Site/Facility Type:	LUST CLEANUP SITE
Cleanup Status:	COMPLETED - CASE CLOSED
Flag:	active
File Name:	Active Open

HIST CORTESE:

edr_fname:	TALLYS TRUCK / LA PUENTE M
edr_fadd1:	16303 OLD VALLEY
City,State,Zip:	LA PUENTE, CA 91744
Region:	CORTESE
Facility County Code:	19
Reg By:	LNTKA
Reg Id:	I-05036

CERS:

Name:	TALLYS TRUCK /LA PUENTE MOTORS
Address:	16303 OLD VALLEY BLVD
City,State,Zip:	LA PUENTE, CA 91744
Site ID:	890295
CERS ID:	T0603703019
CERS Description:	Leaking Underground Storage Tank Cleanup Site

Affiliation:

Affiliation Type Desc:	Local Agency Caseworker
Entity Name:	JOHN AWUJO - LOS ANGELES COUNTY
Affiliation Address:	900 S FREMONT AVE
Affiliation City:	ALHAMBRA
Affiliation State:	CA
Affiliation Phone:	6264583507,
Affiliation Type Desc:	Regional Board Caseworker
Entity Name:	YUE RONG - LOS ANGELES RWQCB (REGION 4)
Affiliation Address:	320 W. 4TH ST., SUITE 200
Affiliation City:	Los Angeles
Affiliation State:	CA
Affiliation Phone:	,

---

219 **SYMONS CORP** **CPS-SLIC** **S106764078**
NW **722 S PARRIOTT PL** **WIP** **N/A**
1/4-1/2 **CITY OF INDUSTRY (CORPORATE NA, CA 91745** **CERS**
0.493 mi.
2605 ft.

Relative:
Lower

Actual:
324 ft.

CPS-SLIC:

Name:	SYMONS CORP
Address:	722 S. PARRIOTT PL.
City,State,Zip:	CITY OF INDUSTRY, CA 91745
Region:	STATE
Facility Status:	**Completed - Case Closed**
Status Date:	10/31/1996

SYMONS CORP (Continued) **S106764078**

Global Id:	T10000014450
Lead Agency:	LOS ANGELES RWQCB (REGION 4)
Latitude:	34.01973
Longitude:	-117.95867
Case Type:	Cleanup Program Site
Case Worker:	WIP
RB Case Number:	102.0272
EPA Region:	9
Cuf Case:	NO
Begin Date:	01/01/1985
No Further Action Date:	10/31/1996
CA Water Watershed Name:	San Gabriel River - Upper San Gabriel (405.20)
Dwr Groundwater Subbasin Name:	San Gabriel Valley (4-013)
CA Enviroscreen 3 Score:	86-90%
CA Enviroscreen 4 Score:	90-95%
Military DOD Site:	No
RWQCB Region:	LOS ANGELES RWQCB (REGION 4)

Click here to access the California GeoTracker records for this facility:

Name:	SYMONS CORPORATION
Address:	722 S. PARRIOTT PL.
City,State,Zip:	CITY OF INDUSTRY, CA 91745
Region:	STATE
Facility Status:	**Completed - Case Closed**
Status Date:	12/27/1996
Global Id:	T10000015732
Lead Agency:	LOS ANGELES RWQCB (REGION 4)
Latitude:	34.01973
Longitude:	-117.95867
Case Type:	Cleanup Program Site
Case Worker:	WIP
RB Case Number:	105.0271
EPA Region:	9
Cuf Case:	NO
Begin Date:	01/01/1985
No Further Action Date:	12/27/1996
CA Water Watershed Name:	San Gabriel River - Upper San Gabriel (405.20)
Dwr Groundwater Subbasin Name:	San Gabriel Valley (4-013)
CA Enviroscreen 3 Score:	86-90%
CA Enviroscreen 4 Score:	90-95%
Military DOD Site:	No
RWQCB Region:	LOS ANGELES RWQCB (REGION 4)

Click here to access the California GeoTracker records for this facility:

WIP:

Name:	SYMONS CORP
Address:	722 S Parriott Pl
City,State,Zip:	CITY OF INDUSTRY (CORPORATE NAME INDUSTRY), CA 91745
Region:	4
File Number:	102.0272
File Status:	**Historical**
Staff:	UNIDENTIFIED
Facility Suite:	Not reported

SYMONS CORP (Continued) **S106764078**

CERS:

Name:	SYMONS CORPORATION
Address:	722 S. PARRIOTT PL.
City,State,Zip:	CITY OF INDUSTRY, CA 91745
Site ID:	862524
CERS ID:	T10000015732
CERS Description:	Cleanup Program Site

Affiliation:

Affiliation Type Desc:	Regional Board Caseworker
Entity Name:	WELL INVESTIGATION PROGRAM - LOS ANGELES RWQCB (REGION 4)
Affiliation Address:	320 W. 4TH ST., SUITE 200
Affiliation City:	LOS ANGELES
Affiliation State:	CA
Affiliation Phone:	,

Name:	SYMONS CORPORATION
Address:	722 S. PARRIOTT PL.
City,State,Zip:	CITY OF INDUSTRY, CA 91745
Site ID:	862524
CERS ID:	T10000014450
CERS Description:	Cleanup Program Site

Affiliation:

Affiliation Type Desc:	Regional Board Caseworker
Entity Name:	WELL INVESTIGATION PROGRAM - LOS ANGELES RWQCB (REGION 4)
Affiliation Address:	320 W. 4TH ST., SUITE 200
Affiliation City:	LOS ANGELES
Affiliation State:	CA
Affiliation Phone:	,

AA220 **INDUSTRY HARDWARE CORPORATION** **CPS-SLIC** **S106764861**
SE **1255 BIXBY DR** **NPDES** **N/A**
1/4-1/2 **CITY OF INDUSTRY (CORPORATE NA, CA 91745** **WIP**
0.495 mi. **CIWQS**
2611 ft. **Site 2 of 2 in cluster AA** **CERS**

Relative:
Higher

Actual:
383 ft.

CPS-SLIC:

Name:	INDUSTRY HARDWARE CORPORATION
Address:	1255 BIXBY DR.
City,State,Zip:	CITY OF INDUSTRY, CA 91745
Region:	STATE
Facility Status:	**Completed - Case Closed**
Status Date:	05/28/2020
Global Id:	T10000015613
Lead Agency:	LOS ANGELES RWQCB (REGION 4)
Latitude:	34.00397
Longitude:	-117.94567
Case Type:	Cleanup Program Site
Case Worker:	WIP
RB Case Number:	105.0131
EPA Region:	9
Cuf Case:	NO
Begin Date:	01/01/1985
No Further Action Date:	05/28/2020
CA Water Watershed Name:	San Gabriel River - Upper San Gabriel (405.20)

INDUSTRY HARDWARE CORPORATION (Continued) **S106764861**

Dwr Groundwater Subbasin Name:	San Gabriel Valley (4-013)
CA Enviroscreen 3 Score:	86-90%
CA Enviroscreen 4 Score:	90-95%
Military DOD Site:	No
RWQCB Region:	LOS ANGELES RWQCB (REGION 4)

Click here to access the California GeoTracker records for this facility:

NPDES:

Name:	WESTCOAST PLUSH WORKSHOP LTD
Address:	1255 BIXBY DR
City,State,Zip:	INDUSTRY, CA 91745
WDID:	4 19NEC009786
Regulatory Measure Type:	Industrial
Status:	Terminated
Status Date:	08/02/2022
Operator Name:	Westcoast Plush Workshop Ltd
Operator Address:	1255 Bixby Dr
Operator City:	City of Industry
Operator State:	California
Operator Zip:	91745

Name:	WESTCOAST PLUSH WORKSHOP LTD
Address:	1255 BIXBY DR
City,State,Zip:	INDUSTRY, CA 91745
WDID:	4 19NEC009786
Regulatory Measure Type:	Industrial
Status:	Terminated
Status Date:	08/02/2022
Operator Name:	Westcoast Plush Workshop Ltd
Operator Address:	1255 Bixby Dr
Operator City:	City of Industry
Operator State:	California
Operator Zip:	91745

Name:	WESTCOAST PLUSH WORKSHOP LTD
Address:	1255 BIXBY DR
City,State,Zip:	INDUSTRY, CA 91745
Facility Status:	Terminated
NPDES Number:	CAS000001
Region:	4
Agency Number:	0
Regulatory Measure ID:	539511
Order Number:	97-03-DWQ
WDID:	4 19NEC009786
Regulatory Measure Type:	Enrollee
Program Type:	Industrial
Effective Date Of Regulatory Measure:	08/11/2021
Termination Date Of Regulatory Measure:	07/07/2021
Discharge Address:	1255 Bixby Dr
Discharge Name:	Westcoast Plush Workshop Ltd
Discharge City:	City of Industry
Discharge State:	California
Discharge Zip:	91745

WIP:

INDUSTRY HARDWARE CORPORATION (Continued) **S106764861**

Name:	INDUSTRY HARDWARE CORPORATION
Address:	1255 Bixby Dr
City,State,Zip:	CITY OF INDUSTRY (CORPORATE NAME INDUSTRY), CA 91745
Region:	4
File Number:	105.0131
File Status:	**Historical**
Staff:	SY
Facility Suite:	Not reported

CIWQS:

Name:	WESTCOAST PLUSH WORKSHOP LTD
Address:	1255 BIXBY DR
City,State,Zip:	INDUSTRY, CA 91745
Agency:	Westcoast Plush Workshop Ltd
Agency Address:	1255 Bixby Dr, City Of Industry, CA 91745
Place/Project Type:	Industrial - Dolls and Stuffed Toys
SIC/NAICS:	3942
Region:	4
Program:	INDSTW
Regulatory Measure Status:	Terminated
Regulatory Measure Type:	Storm water industrial
Order Number:	2014-0057-DWQ
WDID:	4 19NEC009786
NPDES Number:	CAS000001
Effective Date:	08/11/2021
Termination Date:	07/07/2021
Enforcement Actions within 5 years:	0
Violations within 5 years:	0
Latitude:	34.00398
Longitude:	-117.94568

CERS:

Name:	INDUSTRY HARDWARE CORPORATION
Address:	1255 BIXBY DR.
City,State,Zip:	CITY OF INDUSTRY, CA 91745
Site ID:	857519
CERS ID:	T10000015613
CERS Description:	Cleanup Program Site

Affiliation:

Affiliation Type Desc:	Regional Board Caseworker
Entity Name:	WELL INVESTIGATION PROGRAM - LOS ANGELES RWQCB (REGION 4)
Affiliation Address:	320 W. 4TH ST., SUITE 200
Affiliation City:	LOS ANGELES
Affiliation State:	CA
Affiliation Phone:	,

Y221 NE 1/4-1/2 0.496 mi. 2620 ft. | **L C COX OIL CO INC**
16325 OLD VALLEY BLVD
LA PUENTE, CA 91744

Site 5 of 5 in cluster Y

CPS-SLIC
CERS HAZ WASTE
SWEEPS UST
CA FID UST
CERS

S101618903
N/A

Relative: Higher

Actual: 353 ft.

CPS-SLIC:

Name:	COX OIL COMPANY
Address:	16325 OLD VALLEY BLVD.
City,State,Zip:	CITY OF INDUSTRY, CA 91744
Region:	STATE
Facility Status:	**Completed - Case Closed**
Status Date:	12/27/1996
Global Id:	T10000015560
Lead Agency:	LOS ANGELES RWQCB (REGION 4)
Latitude:	34.01465
Longitude:	-117.94554
Case Type:	Cleanup Program Site
Case Worker:	WIP
RB Case Number:	105.0069
EPA Region:	9
Cuf Case:	NO
Begin Date:	01/01/1985
No Further Action Date:	12/27/1996
CA Water Watershed Name:	San Gabriel River - Upper San Gabriel (405.20)
Dwr Groundwater Subbasin Name:	San Gabriel Valley (4-013)
CA Enviroscreen 3 Score:	81-85%
CA Enviroscreen 4 Score:	85-90%
Military DOD Site:	No
RWQCB Region:	LOS ANGELES RWQCB (REGION 4)

Click here to access the California GeoTracker records for this facility:

CERS HAZ WASTE:

Name:	RUDYS AUTO REPAIR
Address:	16325 OLD VALLEY BLVD # B
City,State,Zip:	LA PUENTE, CA 91744
Site ID:	412190
CERS ID:	10715191
CERS Description:	Hazardous Waste Generator

SWEEPS UST:

Name:	L C COX OIL CO INC
Address:	16325 OLD VALLEY BLVD
City:	LA PUENTE
Status:	Active
Comp Number:	5484
Number:	1
Referral Date:	10-10-90
Action Date:	10-10-90
Created Date:	10-10-90
Owner Tank Id:	0001
SWRCB Tank Id:	19-000-005484-000001
Tank Status:	A
Capacity:	10000
Active Date:	10-10-90
Tank Use:	M.V. FUEL
STG:	P

L C COX OIL CO INC (Continued) **S101618903**

Content: DIESEL
Number Of Tanks: 2

Name: L C COX OIL CO INC
Address: 16325 OLD VALLEY BLVD
City: LA PUENTE
Status: Active
Comp Number: 5484
Number: 1
Referral Date: 10-10-90
Action Date: 10-10-90
Created Date: 10-10-90
Owner Tank Id: 0002
SWRCB Tank Id: 19-000-005484-000002
Tank Status: A
Capacity: 10000
Active Date: 10-10-90
Tank Use: M.V. FUEL
STG: P
Content: REG UNLEADED

CA FID UST:
Facility ID: 19014493
Regulated By: UTNKA
Regulated ID: CAD982408
Facility Phone: 8189610061
Mailing Address: 16325 OLD VALLEY BLVD
Mailing City,St,Zip: LA PUENTE 91744
Status: Active

CERS:
Name: RUDYS AUTO REPAIR
Address: 16325 OLD VALLEY BLVD # B
City,State,Zip: LA PUENTE, CA 91744
Site ID: 412190
CERS ID: 10715191
CERS Description: Chemical Storage Facilities

Violations:
Site ID: 412190
Site Name: RUDYS AUTO REPAIR
Violation Date: 02-01-2022
Citation: 22 CCR 12 66262.34(f) - California Code of Regulations, Title 22, Chapter 12, Section(s) 66262.34(f)
Violation Description: Failure to properly label hazardous waste accumulation containers and portable tanks with the following requirements: "Hazardous Waste", name and address of the generator, physical and chemical characteristics of the Hazardous Waste, and starting accumulation date.
Violation Notes: Returned to compliance on 02/15/2022. OBSERVATION: 2x55 Gal drums of used coolant was observed without a hazardous waste label. 1X55 Gal drum of used oil filters was observed without a hazardous waste label. 1X55 Gal container of used oil was observed without a hazardous waste label. CORRECTIVE ACTION: Submit a photo to shogakat.chilingarian@fire.lacounty.gov demonstrating that the container listed above has been properly labeled.
Violation Division: Los Angeles County Fire Department

L C COX OIL CO INC (Continued) **S101618903**

Violation Program: HW
Violation Source: CERS,

Site ID: 412190
Site Name: RUDYS AUTO REPAIR
Violation Date: 05-25-2016
Citation: HSC 6.95 25507 - California Health and Safety Code, Chapter 6.95, Section(s) 25507
Violation Description: Failure to adequately establish and implement a business plan when storing/handling a hazardous material at or above reportable quantities.
Violation Notes: Returned to compliance on 04/13/2017. OBSERVATION: Owner/Operator failed to establish and implement a Hazardous Materials Business Plan when storing hazardous materials at or above the thresholds quantities of 55 gallons/500 lbs/200 cubic feet. CORRECTIVE ACTION: Establish and implement a Hazardous Materials Business Plan when storing hazardous materials at or above the thresholds quantities of 55 gallons/500 lbs/200 cubic feet.
Violation Division: Los Angeles County Fire Department
Violation Program: HMRRP
Violation Source: CERS,

Site ID: 412190
Site Name: RUDYS AUTO REPAIR
Violation Date: 07-09-2019
Citation: HSC 6.5 25250.22 - California Health and Safety Code, Chapter 6.5, Section(s) 25250.22
Violation Description: Failure to properly manage used oil and/or fuel filters in accordance with the requirements.
Violation Notes: Returned to compliance on 08/16/2019. OBSERVATION: 55 gallon drum of used oil and fuel filters located in the hazardous waste area were observed WITHOUT A LABEL, WITHOUT AN ACCUMULATION START DATE and Bill of Lading and/or manifests were not available at the time of inspection. CORRECTIVE ACTION: Submit photos to the CUPA demonstrating that the used oil and fuel filters are being properly managed or submit a bill of lading to this department demonstrating proper disposal and oil filter drum is properly labeled.
Violation Division: Los Angeles County Fire Department
Violation Program: HW
Violation Source: CERS,

Site ID: 412190
Site Name: RUDYS AUTO REPAIR
Violation Date: 07-09-2019
Citation: HSC 6.5 25123.3(h)(1) - California Health and Safety Code, Chapter 6.5, Section(s) 25123.3(h)(1)
Violation Description: Failure to send hazardous waste offsite for treatment, storage, or disposal within 180 days (or 270 days if waste is transported over 200 miles) for a generator who generates less than 1000 kilogram per month if all of the following conditions are met: (1) The quantity of hazardous waste accumulated onsite never exceeds 6,000 kilograms. (2) The generator complies with the requirements of 40 Code of Federal Regulations section 262.34(d), (e) and (f). (3) The generator does not hold acutely hazardous waste or extremely hazardous waste in an amount greater than one kilogram for more than 90 days.
Violation Notes: Returned to compliance on 08/16/2019. OBSERVATION: Owner/Operator is a small quantity generator and failed to send hazardous waste offsite

L C COX OIL CO INC (Continued) **S101618903**

for treatment, storage, or disposal within 180 days (or 270 days if waste is transported over 200 miles), or has failed to comply with the conditions of CCR 66262.34(d) and has stored hazardous waste over 90 days. CORRECTIVE ACTION: Dispose of unknown 5 gallon bucket of hazardous waste that has been stored in the hazardous waste area over the applicable time limit and provide documentation that the violation has been corrected.

Violation Division: Los Angeles County Fire Department
Violation Program: HW
Violation Source: CERS,

Site ID: 412190
Site Name: RUDYS AUTO REPAIR
Violation Date: 05-25-2016
Citation: 22 CCR 12 66262.12 - California Code of Regulations, Title 22, Chapter 12, Section(s) 66262.12
Violation Description: Failure to obtain and/or maintain an Active EPA ID.
Violation Notes: Returned to compliance on 04/13/2017. OBSERVATION: This facility does not have a valid EPA ID number to manage hazardous waste. A hazardous waste generator shall not treat, store, dispose of, transport or offer for transportation, hazardous waste without an EPA ID number. CORRECTIVE ACTION: Immediately obtain an EPA ID number through DTSC to manage hazardous waste and submit evidence to the CUPA by [date, 30 days from now].
Violation Division: Los Angeles County Fire Department
Violation Program: HW
Violation Source: CERS,

Site ID: 412190
Site Name: RUDYS AUTO REPAIR
Violation Date: 02-01-2022
Citation: 40 CFR 1 265.173 - U.S. Code of Federal Regulations, Title 40, Chapter 1, Section(s) 265.173
Violation Description: Failure to meet the following container management requirements: (a) A container holding hazardous waste must always be closed during storage, except when it is necessary to add or remove waste. (b) A container holding hazardous waste must not be opened, handled, or stored in a manner which may rupture the container or cause it to leak.
Violation Notes: Returned to compliance on 02/01/2022. OBSERVATION:1X55 Gal drum of used oil filters was observed open. (Corrected on site).
Violation Division: Los Angeles County Fire Department
Violation Program: HW
Violation Source: CERS,

Site ID: 412190
Site Name: RUDYS AUTO REPAIR
Violation Date: 07-09-2019
Citation: 22 CCR 12 66262.34(f) - California Code of Regulations, Title 22, Chapter 12, Section(s) 66262.34(f)
Violation Description: Failure to properly label hazardous waste accumulation containers and portable tanks with the following requirements: "Hazardous Waste", name and address of the generator, physical and chemical characteristics of the Hazardous Waste, and starting accumulation date.
Violation Notes: Returned to compliance on 09/13/2019. OBSERVATION: Used 55 gallon drum waste coolant; 55 gallon drum of used oil located in the hazardous

L C COX OIL CO INC (Continued) **S101618903**

	waste area was observed without a hazardous waste label. CORRECTIVE ACTION: Submit a photo to the CUPA demonstrating that the container listed above has been properly labeled.
Violation Division:	Los Angeles County Fire Department
Violation Program:	HW
Violation Source:	CERS,
Site ID:	412190
Site Name:	RUDYS AUTO REPAIR
Violation Date:	05-25-2016
Citation:	HSC 6.95 25508(d) - California Health and Safety Code, Chapter 6.95, Section(s) 25508(d)
Violation Description:	Failure to complete and/or electronically submit a business plan when storing/handling a hazardous material at or above reportable quantities.
Violation Notes:	Returned to compliance on 04/13/2017. OBSERVATION: A business plan has not been received by the CUPA. The facility was previously sent a notice/request from the CUPA for the submittal of a business plan. CORRECTIVE ACTION: Submit the business plan electronically in the California Environmental Reporting System (CERS) and implement immediately.
Violation Division:	Los Angeles County Fire Department
Violation Program:	HMRRP
Violation Source:	CERS,
Site ID:	412190
Site Name:	RUDYS AUTO REPAIR
Violation Date:	05-25-2016
Citation:	HSC 6.11 25404.1 - California Health and Safety Code, Chapter 6.11, Section(s) 25404.1
Violation Description:	Failure to obtain and/or maintain an active hazardous waste generator permit.
Violation Notes:	Returned to compliance on 05/25/2016. OBSERVATION: The Owner/Operator failed to obtain or no longer has an active hazardous waste generator permit. CORRECTIVE ACTION: The Owner/Operator shall immediately apply to receive a new or renewed hazardous waste generator permit and maintain that permit as active as long as the facility is in operation and continues to generate hazardous waste. Every person, business, or business concern within the jurisdiction of the LACoCUPA and subject to the requirements of one or more of the program elements shall be required to pay the applicable annual fees and any applicable late payment penalty and apply for and obtain from the LACoCUPA a unified program facility permit for the program elements applicable to such facility prior to the commencement of any business or activity related to any of the program elements. Upon receipt of full payment from a unified program facility for all the annual fees, including previous unpaid annual fees, any late payment penalties and [Truncated]
Violation Division:	Los Angeles County Fire Department
Violation Program:	HW
Violation Source:	CERS,
Site ID:	412190
Site Name:	RUDYS AUTO REPAIR
Violation Date:	05-25-2016
Citation:	HSC 6.95 Multiple - California Health and Safety Code, Chapter 6.95, Section(s) Multiple
Violation Description:	Business Plan Program - Administration/Documentation - General

L C COX OIL CO INC (Continued) **S101618903**

Violation Notes: Returned to compliance on 05/25/2016. OBSERVATION: Owner/Operator failed to obtain or maintain an active permit. The facility had reportable threshold of used oil and waste antifreeze and did not have a hazardous materials handler permit. CORRECTIVE ACTION: Every business or business concern within the jurisdiction of the LACoCUPA and subject to one or more of the program elements shall be required to apply for, pay the permit fees, and obtain from the LACoCUPA a unified program facility permit for the program elements applicable to such facility prior to the commencement of any business or activity related to any of the program elements. The permit required under this section shall be posted and conspicuously displayed at the location falling under the requirements of this chapter. Every person, business, or business concern within the jurisdiction of the LACoCUPA and subject to the requirements of one or more of the program elements shall be required to pay the applicable annual fees and any [Truncated]
Violation Division: Los Angeles County Fire Department
Violation Program: HMRRP
Violation Source: CERS,

Site ID: 412190
Site Name: RUDYS AUTO REPAIR
Violation Date: 07-09-2019
Citation: 22 CCR 12 66262.40(a) - California Code of Regulations, Title 22, Chapter 12, Section(s) 66262.40(a)
Violation Description: Failure to keep a copy of each properly signed manifest for at least three years from the date the waste was accepted by the initial transporter. The manifest signed at the time the waste was accepted for transport shall be kept until receiving a signed copy from the designated facility which received the waste.
Violation Notes: Returned to compliance on 08/16/2019. OBSERVATION: Uniform Hazardous Waste Manifests for part washer were not available at the time of inspection. CORRECTIVE ACTION: Locate a copy of all manifests for parts washer and submit copies to the CUPA.
Violation Division: Los Angeles County Fire Department
Violation Program: HW
Violation Source: CERS,

Evaluation:
Eval General Type: Other/Unknown
Eval Date: 04-13-2017
Violations Found: No
Eval Type: Other, not routine, done by local agency
Eval Notes: RUDY FIGUEORA
Eval Division: Los Angeles County Fire Department
Eval Program: HW
Eval Source: CERS,

Eval General Type: Compliance Evaluation Inspection
Eval Date: 07-09-2019
Violations Found: No
Eval Type: Routine done by local agency
Eval Notes: Rudy Figueroa (Owner)
Eval Division: Los Angeles County Fire Department
Eval Program: HMRRP
Eval Source: CERS,

L C COX OIL CO INC (Continued) **S101618903**

Eval General Type: Compliance Evaluation Inspection
Eval Date: 07-09-2019
Violations Found: Yes
Eval Type: Routine done by local agency
Eval Notes: Rudy Figueroa (Owner)
Eval Division: Los Angeles County Fire Department
Eval Program: HW
Eval Source: CERS,

Eval General Type: Other/Unknown
Eval Date: 08-16-2019
Violations Found: No
Eval Type: Other, not routine, done by local agency
Eval Notes: BOL HAVE BEEN PROVIDED SHOWING USED OIL, USED ANTIFREEZE AND FILTERS ARE DISPOSED OF PROPERLY WITH GOLDEN STATE ENVIRONMENTAL
Eval Division: Los Angeles County Fire Department
Eval Program: HW
Eval Source: CERS,

Eval General Type: Other/Unknown
Eval Date: 09-13-2019
Violations Found: No
Eval Type: Other, not routine, done by local agency
Eval Notes: PICTURES OF LABELED DRUM AND TANK PROVIDED. NOV ABATED 9/13/19.
Eval Division: Los Angeles County Fire Department
Eval Program: HW
Eval Source: CERS,

Eval General Type: Compliance Evaluation Inspection
Eval Date: 02-15-2022
Violations Found: No
Eval Type: Routine done by local agency
Eval Notes: All outstanding violations have been abated
Eval Division: Los Angeles County Fire Department
Eval Program: HW
Eval Source: CERS,

Eval General Type: Compliance Evaluation Inspection
Eval Date: 02-01-2022
Violations Found: No
Eval Type: Routine done by local agency
Eval Notes: Rudy Figueroa, Owner
Eval Division: Los Angeles County Fire Department
Eval Program: HMRRP
Eval Source: CERS,

Eval General Type: Compliance Evaluation Inspection
Eval Date: 02-01-2022
Violations Found: Yes
Eval Type: Routine done by local agency
Eval Notes: Rudy Figueroa, Owner
Eval Division: Los Angeles County Fire Department
Eval Program: HW
Eval Source: CERS,

Eval General Type: Compliance Evaluation Inspection
Eval Date: 05-25-2016

L C COX OIL CO INC (Continued) **S101618903**

Violations Found: Yes
Eval Type: Routine done by local agency
Eval Notes: RUDY FIGUEROA, OWNER
Eval Division: Los Angeles County Fire Department
Eval Program: HW
Eval Source: CERS,

Eval General Type: Other/Unknown
Eval Date: 04-13-2017
Violations Found: No
Eval Type: Other, not routine, done by local agency
Eval Division: Los Angeles County Fire Department
Eval Program: HMRRP
Eval Source: CERS,

Eval General Type: Compliance Evaluation Inspection
Eval Date: 05-25-2016
Violations Found: Yes
Eval Type: Routine done by local agency
Eval Notes: RUDY FIGUEROA, OWNEER
Eval Division: Los Angeles County Fire Department
Eval Program: HMRRP
Eval Source: CERS,

Affiliation:
Affiliation Type Desc: Environmental Contact
Entity Name: RUDY FIGUEROA
Affiliation Address: 16325 OLD VALLEY BLVD. #B
Affiliation City: LA PUENTE
Affiliation State: CA
Affiliation Zip: 91744
Affiliation Phone: ,

Affiliation Type Desc: Document Preparer
Entity Name: Rudy Figueroa
Affiliation Phone: ,

Affiliation Type Desc: Identification Signer
Entity Name: RUDY FIGUEROA
Entity Title: OWNER
Affiliation Phone: ,

Affiliation Type Desc: Legal Owner
Entity Name: RUDY FIGUEROA
Affiliation Address: 16325 OLD VALLEY BLVD #B
Affiliation City: LA PUENTE
Affiliation State: CA
Affiliation Country: United States
Affiliation Zip: 91744
Affiliation Phone: (626) 336-2000,

Affiliation Type Desc: Operator
Entity Name: RUDY FIGUEROA
Affiliation Phone: (626) 336-2000,

Affiliation Type Desc: CUPA District
Entity Name: Los Angeles County Fire

L C COX OIL CO INC (Continued) **S101618903**

Affiliation Address: 5825 Rickenbacker Road
Affiliation City: Commerce
Affiliation State: CA
Affiliation Zip: 90040-3027
Affiliation Phone: (323) 890-4000,

Affiliation Type Desc: Facility Mailing Address
Entity Name: Mailing Address
Affiliation Address: 16325 OLD VALLEY BLVD #B
Affiliation City: LA PUENTE
Affiliation State: CA
Affiliation Zip: 91744
Affiliation Phone: ,

Affiliation Type Desc: Parent Corporation
Entity Name: RUDYS AUTO REPAIR
Affiliation Phone: ,

Name: COX OIL COMPANY
Address: 16325 OLD VALLEY BLVD.
City,State,Zip: CITY OF INDUSTRY, CA 91744
Site ID: 906530
CERS ID: T10000015560
CERS Description: Cleanup Program Site

Affiliation:
Affiliation Type Desc: Regional Board Caseworker
Entity Name: WELL INVESTIGATION PROGRAM - LOS ANGELES RWQCB (REGION 4)
Affiliation Address: 320 W. 4TH ST., SUITE 200
Affiliation City: LOS ANGELES
Affiliation State: CA
Affiliation Phone: ,

222
SE
1/4-1/2
0.499 mi.
2637 ft.

SCHWEITZER ENTERPRISES, INC.
1285 BIXBY DR.
CITY OF INDUSTRY, CA 91745

CPS-SLIC **S106764938**
WIP **N/A**

Relative:
Higher

Actual:
385 ft.

CPS-SLIC:
Name: SCHWEITZER ENTERPRISES, INC.
Address: 1285 BIXBY DR.
City,State,Zip: CITY OF INDUSTRY, CA 91745
Region: STATE
Facility Status: **Completed - Case Closed**
Status Date: 03/15/1988
Global Id: T10000015713
Lead Agency: LOS ANGELES RWQCB (REGION 4)
Latitude: 34.00374
Longitude: -117.94581
Case Type: Cleanup Program Site
Case Worker: WIP
RB Case Number: 105.0250
EPA Region: 9
Cuf Case: NO
Begin Date: 01/01/1985

SCHWEITZER ENTERPRISES, INC. (Continued) **S106764938**

No Further Action Date: 03/15/1988
CA Water Watershed Name: San Gabriel River - Upper San Gabriel (405.20)
Dwr Groundwater Subbasin Name: San Gabriel Valley (4-013)
CA Enviroscreen 3 Score: 86-90%
CA Enviroscreen 4 Score: 90-95%
Military DOD Site: No
RWQCB Region: LOS ANGELES RWQCB (REGION 4)

Click here to access the California GeoTracker records for this facility:

WIP:
Name: SCHWEITZER ENTERPRISES, INC.
Address: 1285 Bixby Dr
City,State,Zip: CITY OF INDUSTRY (CORPORATE NAME INDUSTRY), CA 91745
Region: 4
File Number: 105.0250
File Status: Historical
Staff: DKOO
Facility Suite: Not reported

223
NNW
1/2-1
0.773 mi.
4080 ft.

BDP CO. **ENVIROSTOR** **S103959256**
855 ANAHEIM-PUENTE ROAD **ENF** **N/A**
CITY OF INDUSTRY, CA 91745 **WIP**

Relative:
Lower

Actual:
321 ft.

ENVIROSTOR:
Name: CARRIER CORP.
Address: 855 ANAHEIM-PUENTE ROAD
City,State,Zip: CITY OF INDUSTRY, CA 91749
Facility ID: 71002533
Status: Refer: Other Agency
Site Type: Tiered Permit
Site Type Detailed: Tiered Permit
NPL: NO
Regulatory Agencies: NONE SPECIFIED
Lead Agency: NONE SPECIFIED
Division Branch: Cleanup Chatsworth
Assembly: 56
Senate: 30
Restricted Use: NO
Site Mgmt Req: NONE SPECIFIED
Latitude: 34.01973
Longitude: -117.9586
APN: NONE SPECIFIED
Past Use: NONE SPECIFIED
Potential COC: NONE SPECIFIED
Confirmed COC: NONE SPECIFIED
Potential Description: NONE SPECIFIED
Alias Name: CAD066702689
Alias Type: EPA Identification Number
Alias Name: 71002533
Alias Type: Envirostor ID Number

Completed Info:

BDP CO. (Continued) **S103959256**

ENF:

Name:	BDP CO.
Address:	855 ANAHEIM-PUENTE ROAD
City,State,Zip:	CITY OF INDUSTRY, CA 91745
Region:	4
Facility Id:	208961
Agency Name:	BDP Company
Place Type:	Facility
Agency Type:	Privately-Owned Business
# Of Agencies:	1
# Of Places:	1
Source Of Facility:	Reg Meas
Program:	WIP
Program Category1:	MONITORING
Program Category2:	MONITORING
# Of Programs:	1
WDID:	4WIP1050036
Reg Measure Id:	153547
Reg Measure Type:	Unregulated
Region:	4
Status:	Historical
Status Date:	06/17/2005
Status Enrollee:	N
Direction/Voice:	Passive
Enforcement Id(EID):	226000
Region:	4
Order / Resolution Number:	UNKNOWN
Enforcement Action Type:	Clean-up and Abatement Order
Effective Date:	09/01/2005
Termination Date:	09/01/2005
Status:	Historical
Title:	Enforcement - 4WIP1050036
Program:	WIP
# Of Programs1:	1
Total Assessment Amount:	0
Initial Assessed Amount:	0
Liability $ Amount:	0
Project $ Amount:	0
Liability $ Paid:	0
Project $ Completed:	0
Total $ Paid/Completed Amount:	0

WIP:

Name:	BDP CO.
Address:	855 Anaheim-Puente Rd
City,State,Zip:	CITY OF INDUSTRY (CORPORATE NAME INDUSTRY), CA 91745
Region:	4
File Number:	105.0036
File Status:	**Historical**
Staff:	ACASTANE
Facility Suite:	Not reported

224 East 1/2-1 0.779 mi. 4114 ft.

Relative: Higher

Actual: 357 ft.

PAC FOUNDRIES-INDUSTRY
16800 CHESTNUT ST
CITY OF INDUSTRY, CA 91745

ENVIROSTOR
CPS-SLIC
CERS HAZ WASTE
EMI
NPDES
WDS
CIWQS

S101669365
N/A

ENVIROSTOR:

Name:	TELEDYNE CASTING SERVICE - PICCO
Address:	16800 CHESTNUT STREET
City,State,Zip:	CITY OF INDUSTRY, CA 91745
Facility ID:	19340771
Status:	Refer: RWQCB
Status Date:	01/28/1997
Site Code:	300649
Site Type:	Historical
Site Type Detailed:	* Historical
NPL:	NO
Regulatory Agencies:	NONE SPECIFIED
Lead Agency:	NONE SPECIFIED
Supervisor:	Referred - Not Assigned
Division Branch:	Cleanup Chatsworth
Assembly:	56
Senate:	30
Restricted Use:	NO
Site Mgmt Req:	NONE SPECIFIED
Latitude:	34.00649
Longitude:	-117.9390
APN:	8242030004
Past Use:	NONE SPECIFIED
Potential COC:	NONE SPECIFIED
Confirmed COC:	NONE SPECIFIED
Potential Description:	NONE SPECIFIED
Alias Name:	TELEDYNE/PICCO
Alias Type:	Alternate Name
Alias Name:	8242030004
Alias Type:	APN
Alias Name:	300649
Alias Type:	Project Code (Site Code)
Alias Name:	19340771
Alias Type:	Envirostor ID Number

Completed Info:

CPS-SLIC:

Name:	TELEDYNE PICCO
Address:	16800 CHESTNUT ST.
City,State,Zip:	CITY OF INDUSTRY, CA 91749
Region:	STATE
Facility Status:	**Completed - Case Closed**
Status Date:	01/29/1998
Global Id:	T10000015737
Lead Agency:	LOS ANGELES RWQCB (REGION 4)
Latitude:	34.00649
Longitude:	-117.93908
Case Type:	Cleanup Program Site
Case Worker:	WIP

PAC FOUNDRIES-INDUSTRY (Continued) **S101669365**

RB Case Number:	105.0276
EPA Region:	9
Cuf Case:	NO
Begin Date:	01/01/1985
No Further Action Date:	01/29/1998
CA Water Watershed Name:	San Gabriel River - Upper San Gabriel (405.20)
Dwr Groundwater Subbasin Name:	San Gabriel Valley (4-013)
CA Enviroscreen 3 Score:	86-90%
CA Enviroscreen 4 Score:	90-95%
Military DOD Site:	No
RWQCB Region:	LOS ANGELES RWQCB (REGION 4)

Click here to access the California GeoTracker records for this facility:

CERS HAZ WASTE:

Name:	PAC FOUNDRIES-INDUSTRY
Address:	16800 CHESTNUT ST
City,State,Zip:	CITY OF INDUSTRY, CA 91748
Site ID:	140716
CERS ID:	10152355
CERS Description:	Hazardous Waste Generator

Violations:

Site ID:	140716
Site Name:	PAC FOUNDRIES-INDUSTRY
Violation Date:	12-22-2008
Citation:	2014-0057-DWQ - Industrial General Permit
Violation Description:	SW - Deficient BMP Implementation
Violation Notes:	5.8 SU of pH was detected at "North East Corner" on 12/22/2008.
Violation Division:	Water Boards
Violation Program:	INDSTW
Violation Source:	SMARTS,

Evaluation:

Eval General Type:	Compliance Evaluation Inspection
Eval Date:	05-13-2022
Violations Found:	No
Eval Type:	Routine done by local agency
Eval Notes:	Alfonso Vega EHS Manager
Eval Division:	Los Angeles County Fire Department
Eval Program:	HMRRP
Eval Source:	CERS,

Eval General Type:	Compliance Evaluation Inspection
Eval Date:	05-13-2022
Violations Found:	No
Eval Type:	Routine done by local agency
Eval Notes:	Alfonso Vega EHS Manager
Eval Division:	Los Angeles County Fire Department
Eval Program:	HWLQG
Eval Source:	CERS,

Eval General Type:	Compliance Evaluation Inspection
Eval Date:	02-21-2019
Violations Found:	No
Eval Type:	Routine done by local agency
Eval Notes:	Mike Zevallos, Facilities and Maintenance Manger

PAC FOUNDRIES-INDUSTRY (Continued) **S101669365**

Eval Division: Los Angeles County Fire Department
Eval Program: HMRRP
Eval Source: CERS,

Eval General Type: Compliance Evaluation Inspection
Eval Date: 02-21-2019
Violations Found: No
Eval Type: Routine done by local agency
Eval Notes: Mike Zevallos, Facilities and Maintenance Manger
Eval Division: Los Angeles County Fire Department
Eval Program: HW
Eval Source: CERS,

Eval General Type: Compliance Evaluation Inspection
Eval Date: 04-02-2014
Violations Found: No
Eval Type: Routine done by local agency
Eval Division: Los Angeles County Fire Department
Eval Program: HMRRP
Eval Source: CERS,

Eval General Type: Compliance Evaluation Inspection
Eval Date: 04-02-2014
Violations Found: No
Eval Type: Routine done by local agency
Eval Division: Los Angeles County Fire Department
Eval Program: HW
Eval Source: CERS,

Eval General Type: Other/Unknown
Eval Date: 10-20-2020
Violations Found: No
Eval Type: Other, not routine, done by local agency
Eval Division: Los Angeles County Fire Department
Eval Program: HW
Eval Source: CERS,

Eval General Type: Compliance Evaluation Inspection
Eval Date: 12-27-2007
Violations Found: Yes
Eval Type: Routine done by local agency
Eval Notes: Inspector Name: LA Co Inspector
Eval Division: Los Angeles County Fire Department
Eval Program: HWLQG
Eval Source: CERS,

Enforcement Action:
Site ID: 140716
Site Name: PAC FOUNDRIES-INDUSTRY
Site Address: 16800 Chestnut St
Site City: City of Industry
Site Zip: 91748
Enf Action Date: 06-21-2010
Enf Action Type: Staff Enforcement Letter
Enf Action Description: Staff Enforcement Letter
Enf Action Notes: The letter, AR Review - Benchmark Value, was sent to ensure that the permittee will develop and implement the BMPs to reduce or prevent

PAC FOUNDRIES-INDUSTRY (Continued) **S101669365**

pollutants in SW discharges. Letter also required permittee to submit evidence of implemented additional BMPs and SWPPP amendments if the permittee is already implementing the BMPs.

Enf Action Division: Water Boards
Enf Action Program: INDSTW
Enf Action Source: SMARTS,

Affiliation:

Affiliation Type Desc: CUPA District
Entity Name: Los Angeles County Fire
Affiliation Address: 5825 Rickenbacker Road
Affiliation City: Commerce
Affiliation State: CA
Affiliation Zip: 90040-3027
Affiliation Phone: (323) 890-4000,

Affiliation Type Desc: Facility Mailing Address
Entity Name: Mailing Address
Affiliation Address: 16800 Chestnut Street
Affiliation City: City of Industry
Affiliation State: CA
Affiliation Zip: 91748
Affiliation Phone: ,

Affiliation Type Desc: Public Contact
Entity Name: JESUS ACOSTA
Affiliation Address: PO BOX 2348
Affiliation City: POMONA
Affiliation State: CA
Affiliation Zip: 91745
Affiliation Phone: 6269373477,

Affiliation Type Desc: Document Preparer
Entity Name: ALL4
Affiliation Phone: ,

Affiliation Type Desc: Environmental Contact
Entity Name: Jesus Acosta
Affiliation Address: 16800 Chestnut Street
Affiliation City: City if Industry
Affiliation State: CA
Affiliation Zip: 91748
Affiliation Phone: ,

Affiliation Type Desc: Identification Signer
Entity Name: Jesus Acosta
Entity Title: EHS Specialist
Affiliation Phone: ,

Affiliation Type Desc: Legal Owner
Entity Name: Cast Parts, Inc.
Affiliation Address: 16800 Chestnut Street
Affiliation City: City of Industry
Affiliation State: CA
Affiliation Country: United States
Affiliation Zip: 91748
Affiliation Phone: (626) 937-3444,

PAC FOUNDRIES-INDUSTRY (Continued) **S101669365**

Affiliation Type Desc:	Parent Corporation
Entity Name:	PAC Foundries-Industry
Affiliation Phone:	,

Affiliation Type Desc:	Property Owner
Entity Name:	PAC Foundries-Industry
Affiliation Address:	16800 Chestnut Street
Affiliation City:	City of Industry
Affiliation State:	CA
Affiliation Country:	United States
Affiliation Zip:	91748
Affiliation Phone:	(626) 937-3444,

Affiliation Type Desc:	Company Official
Entity Name:	Jesus Acosta
Entity Title:	EHS Specialist
Affiliation Address:	PO BOX 2348
Affiliation City:	POMONA
Affiliation State:	CA
Affiliation Zip:	91745
Affiliation Phone:	,

Affiliation Type Desc:	Operator
Entity Name:	PAC Foundries-Industry
Affiliation Phone:	(626) 937-3444,

Affiliation Type Desc:	Owner/Operator
Entity Name:	Cast Parts Inc
Entity Title:	Operator
Affiliation Address:	PO Box 2348
Affiliation City:	Pomona
Affiliation State:	CA
Affiliation Zip:	91769
Affiliation Phone:	,

Affiliation Type Desc:	Parent Company
Entity Name:	CFHC Holdings Inc
Affiliation Address:	PO BOX 2348
Affiliation City:	POMONA
Affiliation State:	CA
Affiliation Zip:	91745
Affiliation Phone:	,

Affiliation Type Desc:	Technical Contact
Entity Name:	Aubree Bovat
Affiliation Address:	PO BOX 2348
Affiliation City:	POMONA
Affiliation State:	CA
Affiliation Zip:	91745
Affiliation Phone:	9094833300,

EMI:

Name:	PAC FOUNDRIES-INDUSTRY
Address:	16800 CHESTNUT ST
City,State,Zip:	CITY OF INDUSTRY, CA 917481017
Year:	2002

PAC FOUNDRIES-INDUSTRY (Continued) **S101669365**

County Code:	19
Air Basin:	SC
Facility ID:	126544
Air District Name:	SC
SIC Code:	3324
Air District Name:	SOUTH COAST AQMD
Total Organic Hydrocarbon Gases Tons/Yr:	3
Reactive Organic Gases Tons/Yr:	2
Carbon Monoxide Emissions Tons/Yr:	1
NOX - Oxides of Nitrogen Tons/Yr:	2
SOX - Oxides of Sulphur Tons/Yr:	0
Particulate Matter Tons/Yr:	0
Part. Matter 10 Micrometers and Smllr Tons/Yr:	0

Name:	PAC FOUNDRIES-INDUSTRY
Address:	16800 CHESTNUT ST
City,State,Zip:	CITY OF INDUSTRY, CA 917481017
Year:	2003
County Code:	19
Air Basin:	SC
Facility ID:	126544
Air District Name:	SC
SIC Code:	3324
Air District Name:	SOUTH COAST AQMD
Total Organic Hydrocarbon Gases Tons/Yr:	3
Reactive Organic Gases Tons/Yr:	2
Carbon Monoxide Emissions Tons/Yr:	1
NOX - Oxides of Nitrogen Tons/Yr:	2
SOX - Oxides of Sulphur Tons/Yr:	0
Particulate Matter Tons/Yr:	0
Part. Matter 10 Micrometers and Smllr Tons/Yr:	0

Name:	PAC FOUNDRIES-INDUSTRY
Address:	16800 CHESTNUT ST
City,State,Zip:	CITY OF INDUSTRY, CA 917481017
Year:	2004
County Code:	19
Air Basin:	SC
Facility ID:	126544
Air District Name:	SC
SIC Code:	3324
Air District Name:	SOUTH COAST AQMD
Community Health Air Pollution Info System:	Y
Total Organic Hydrocarbon Gases Tons/Yr:	3.4267
Reactive Organic Gases Tons/Yr:	2.33
Carbon Monoxide Emissions Tons/Yr:	0.5309
NOX - Oxides of Nitrogen Tons/Yr:	1.966
SOX - Oxides of Sulphur Tons/Yr:	0.01254
Particulate Matter Tons/Yr:	0.145193
Part. Matter 10 Micrometers and Smllr Tons/Yr:	0.12

Name:	PAC FOUNDRIES-INDUSTRY
Address:	16800 CHESTNUT ST
City,State,Zip:	CITY OF INDUSTRY, CA 917481017
Year:	2005
County Code:	19
Air Basin:	SC

PAC FOUNDRIES-INDUSTRY (Continued) **S101669365**

Facility ID:	126544
Air District Name:	SC
SIC Code:	3324
Air District Name:	SOUTH COAST AQMD
Total Organic Hydrocarbon Gases Tons/Yr:	2.592
Reactive Organic Gases Tons/Yr:	2.33882298
Carbon Monoxide Emissions Tons/Yr:	.4495
NOX - Oxides of Nitrogen Tons/Yr:	1.667
SOX - Oxides of Sulphur Tons/Yr:	.0077
Particulate Matter Tons/Yr:	.121025
Part. Matter 10 Micrometers and Smllr Tons/Yr:	.10619468

Name:	PAC FOUNDRIES-INDUSTRY
Address:	16800 CHESTNUT ST
City,State,Zip:	CITY OF INDUSTRY, CA 917481017
Year:	2006
County Code:	19
Air Basin:	SC
Facility ID:	126544
Air District Name:	SC
SIC Code:	3324
Air District Name:	SOUTH COAST AQMD
Total Organic Hydrocarbon Gases Tons/Yr:	2.464888358747966748
Reactive Organic Gases Tons/Yr:	2.156
Carbon Monoxide Emissions Tons/Yr:	.524
NOX - Oxides of Nitrogen Tons/Yr:	1.948
SOX - Oxides of Sulphur Tons/Yr:	.009
Particulate Matter Tons/Yr:	.145
Part. Matter 10 Micrometers and Smllr Tons/Yr:	.132652

Name:	PAC FOUNDRIES-INDUSTRY
Address:	16800 CHESTNUT ST
City,State,Zip:	CITY OF INDUSTRY, CA 917451018
Year:	2007
County Code:	19
Air Basin:	SC
Facility ID:	126544
Air District Name:	SC
SIC Code:	3324
Air District Name:	SOUTH COAST AQMD
Total Organic Hydrocarbon Gases Tons/Yr:	2.464888358747966748
Reactive Organic Gases Tons/Yr:	2.156
Carbon Monoxide Emissions Tons/Yr:	.524
NOX - Oxides of Nitrogen Tons/Yr:	1.948
SOX - Oxides of Sulphur Tons/Yr:	.009
Particulate Matter Tons/Yr:	.145
Part. Matter 10 Micrometers and Smllr Tons/Yr:	.132652

Name:	PAC FOUNDRIES-INDUSTRY
Address:	16800 CHESTNUT ST
City,State,Zip:	CITY OF INDUSTRY, CA 91745
Year:	2008
County Code:	19
Air Basin:	SC
Facility ID:	126544
Air District Name:	SC
SIC Code:	3341

PAC FOUNDRIES-INDUSTRY (Continued) **S101669365**

Air District Name:	SOUTH COAST AQMD
Total Organic Hydrocarbon Gases Tons/Yr:	4.316351879605565302
Reactive Organic Gases Tons/Yr:	3.8778398
Carbon Monoxide Emissions Tons/Yr:	.6
NOX - Oxides of Nitrogen Tons/Yr:	1.8
SOX - Oxides of Sulphur Tons/Yr:	.008688
Particulate Matter Tons/Yr:	.33831626435
Part. Matter 10 Micrometers and Smllr Tons/Yr:	.2894620244105

Name:	PAC FOUNDRIES-INDUSTRY
Address:	16800 CHESTNUT ST
City,State,Zip:	CITY OF INDUSTRY, CA 91745
Year:	2012
County Code:	19
Air Basin:	SC
Facility ID:	126544
Air District Name:	SC
SIC Code:	3341
Air District Name:	SOUTH COAST AQMD
Total Organic Hydrocarbon Gases Tons/Yr:	3.3582654552
Reactive Organic Gases Tons/Yr:	2.62201546
Carbon Monoxide Emissions Tons/Yr:	0.65527
NOX - Oxides of Nitrogen Tons/Yr:	1.73651
SOX - Oxides of Sulphur Tons/Yr:	0.00851
Particulate Matter Tons/Yr:	0.4249672
Part. Matter 10 Micrometers and Smllr Tons/Yr:	0.3159535932

Name:	PAC FOUNDRIES-INDUSTRY
Address:	16800 CHESTNUT ST
City,State,Zip:	CITY OF INDUSTRY, CA 91745
Year:	2013
County Code:	19
Air Basin:	SC
Facility ID:	126544
Air District Name:	SC
SIC Code:	3324
Air District Name:	SOUTH COAST AQMD
Total Organic Hydrocarbon Gases Tons/Yr:	2.0252659822
Reactive Organic Gases Tons/Yr:	1.54589286
Carbon Monoxide Emissions Tons/Yr:	0.62999
NOX - Oxides of Nitrogen Tons/Yr:	1.77609
SOX - Oxides of Sulphur Tons/Yr:	0.00857
Particulate Matter Tons/Yr:	0.428023226
Part. Matter 10 Micrometers and Smllr Tons/Yr:	0.3064061298

Name:	PAC FOUNDRIES-INDUSTRY
Address:	16800 CHESTNUT ST
City,State,Zip:	CITY OF INDUSTRY, CA 91745
Year:	2014
County Code:	19
Air Basin:	SC
Facility ID:	126544
Air District Name:	SC
SIC Code:	3324
Air District Name:	SOUTH COAST AQMD
Total Organic Hydrocarbon Gases Tons/Yr:	4.9556304903
Reactive Organic Gases Tons/Yr:	3.158

PAC FOUNDRIES-INDUSTRY (Continued) **S101669365**

Carbon Monoxide Emissions Tons/Yr:	0.66406
NOX - Oxides of Nitrogen Tons/Yr:	1.78089
SOX - Oxides of Sulphur Tons/Yr:	0.00865
Particulate Matter Tons/Yr:	0.444955
Part. Matter 10 Micrometers and Smllr Tons/Yr:	0.3941044

Name:	PAC FOUNDRIES-INDUSTRY
Address:	16800 CHESTNUT ST
City,State,Zip:	CITY OF INDUSTRY, CA 91745
Year:	2017
County Code:	19
Air Basin:	SC
Facility ID:	126544
Air District Name:	SC
SIC Code:	3324
Air District Name:	SOUTH COAST AQMD
Total Organic Hydrocarbon Gases Tons/Yr:	3.2204952069
Reactive Organic Gases Tons/Yr:	1.6082413551
Carbon Monoxide Emissions Tons/Yr:	0.7082466
NOX - Oxides of Nitrogen Tons/Yr:	1.9000666
SOX - Oxides of Sulphur Tons/Yr:	0.0097249
Particulate Matter Tons/Yr:	0.308418581
Part. Matter 10 Micrometers and Smllr Tons/Yr:	0.27739027966

Name:	PAC FOUNDRIES-INDUSTRY
Address:	16800 CHESTNUT ST
City,State,Zip:	CITY OF INDUSTRY, CA 91745
Year:	2018
County Code:	19
Air Basin:	SC
Facility ID:	126544
Air District Name:	SC
SIC Code:	3324
Air District Name:	SOUTH COAST AQMD
Total Organic Hydrocarbon Gases Tons/Yr:	3.8801618547
Reactive Organic Gases Tons/Yr:	1.940267487
Carbon Monoxide Emissions Tons/Yr:	0.7356906
NOX - Oxides of Nitrogen Tons/Yr:	1.8559524
SOX - Oxides of Sulphur Tons/Yr:	0.0091748
Particulate Matter Tons/Yr:	0.379605305
Part. Matter 10 Micrometers and Smllr Tons/Yr:	0.3429705773

Name:	PAC FOUNDRIES-INDUSTRY
Address:	16800 CHESTNUT ST
City,State,Zip:	CITY OF INDUSTRY, CA 91745
Year:	2020
County Code:	19
Air Basin:	SC
Facility ID:	126544
Air District Name:	SC
SIC Code:	3324
Air District Name:	SOUTH COAST AQMD
Total Organic Hydrocarbon Gases Tons/Yr:	2.7775261284
Reactive Organic Gases Tons/Yr:	1.3892769679
Carbon Monoxide Emissions Tons/Yr:	0.4472344
NOX - Oxides of Nitrogen Tons/Yr:	1.530218
SOX - Oxides of Sulphur Tons/Yr:	0.0076442

PAC FOUNDRIES-INDUSTRY (Continued) **S101669365**

Particulate Matter Tons/Yr:	2.1523403031
Part. Matter 10 Micrometers and Smllr Tons/Yr:	1.5389938607

Name:	PAC FOUNDRIES-INDUSTRY
Address:	16800 CHESTNUT ST
City,State,Zip:	CITY OF INDUSTRY, CA 91745
Year:	2021
County Code:	19
Air Basin:	SC
Facility ID:	126544
Air District Name:	SC
SIC Code:	3324
Air District Name:	SOUTH COAST AQMD
Total Organic Hydrocarbon Gases Tons/Yr:	2.5638564899
Reactive Organic Gases Tons/Yr:	1.279474412
Carbon Monoxide Emissions Tons/Yr:	0.6596962
NOX - Oxides of Nitrogen Tons/Yr:	1.5535548
SOX - Oxides of Sulphur Tons/Yr:	0.0078286
Particulate Matter Tons/Yr:	2.19348236
Part. Matter 10 Micrometers and Smllr Tons/Yr:	1.5764181508

NPDES:

Name:	PAC FOUNDRIES INDUSTRY
Address:	16800 CHESTNUT ST
City,State,Zip:	CITY OF INDUSTRY, CA 91748
Facility Status:	Active
NPDES Number:	CAS000001
Region:	4
Agency Number:	0
Regulatory Measure ID:	191121
Order Number:	97-03-DWQ
WDID:	4 19I016313
Regulatory Measure Type:	Enrollee
Program Type:	Industrial
Effective Date Of Regulatory Measure:	01/16/2001
Discharge Address:	PO Box 2348
Discharge Name:	Cast Parts Inc
Discharge City:	Pomona
Discharge State:	California
Discharge Zip:	91769

NPDES as of 03/2018:

Region:	4
Regulatory Measure ID:	191121
Regulatory Measure Type:	Industrial
WDID:	4 19I016313
Received Date:	05/09/2008
Processed Date:	01/16/2001
Status:	Active
Status Date:	01/16/2001
Place Size:	254000
Place Size Unit:	SqFt
Contact:	Alfonso Vega
Contact Title:	Environmental Technician
Contact Phone:	909-595-2252
Contact Email:	alfonso.vega@cppcorp.com
Operator Name:	Cast Parts Inc

PAC FOUNDRIES-INDUSTRY (Continued) **S101669365**

Operator Address:	PO Box 2348
Operator City:	Pomona
Operator State:	California
Operator Zip:	91769
Operator Contact:	Alfonso Vega
Operator Contact Title:	Environmental Technician
Operator Contact Phone:	909-595-2252
Operator Contact Email:	alfonso.vega@cppcorp.com
Operator Type:	Private Business
Developer State:	California
Dir Discharge Uswater Ind:	N
Receiving Water Name:	San Jose Creek
Certifier:	Jesus Diaz
Certifier Title:	Director of Facilities
Certification Date:	22-MAY-17
Primary Sic:	3324-Steel Investment Foundries
NPDES Number:	CAS000001
Status:	Active
Agency Number:	0
Region:	4
Regulatory Measure ID:	191121
Order Number:	97-03-DWQ
Regulatory Measure Type:	Enrollee
WDID:	4 19I016313
Program Type:	Industrial
Effective Date Of Regulatory Measure:	01/16/2001
Discharge Name:	Cast Parts Inc
Discharge Address:	PO Box 2348
Discharge City:	Pomona
Discharge State:	California
Discharge Zip:	91769
Name:	PAC FOUNDRIES INDUSTRY
Address:	16800 CHESTNUT ST
City,State,Zip:	CITY OF INDUSTRY, CA 91748
WDID:	4 19I016313
Regulatory Measure Type:	Industrial
Status:	Active
Status Date:	01/16/2001
Operator Name:	Cast Parts Inc
Operator Address:	PO Box 2348
Operator City:	Pomona
Operator State:	California
Operator Zip:	91769

NPDES as of 03/2018:

Region:	4
Regulatory Measure ID:	191121
Regulatory Measure Type:	Industrial
WDID:	4 19I016313
Received Date:	05/09/2008
Processed Date:	01/16/2001
Status:	Active
Status Date:	01/16/2001
Place Size:	254000
Place Size Unit:	SqFt

PAC FOUNDRIES-INDUSTRY (Continued) **S101669365**

Contact:	Alfonso Vega
Contact Title:	Environmental Technician
Contact Phone:	909-595-2252
Contact Email:	alfonso.vega@cppcorp.com
Operator Name:	Cast Parts Inc
Operator Address:	PO Box 2348
Operator City:	Pomona
Operator State:	California
Operator Zip:	91769
Operator Contact:	Alfonso Vega
Operator Contact Title:	Environmental Technician
Operator Contact Phone:	909-595-2252
Operator Contact Email:	alfonso.vega@cppcorp.com
Operator Type:	Private Business
Developer State:	California
Dir Discharge Uswater Ind:	N
Receiving Water Name:	San Jose Creek
Certifier:	Jesus Diaz
Certifier Title:	Director of Facilities
Certification Date:	22-MAY-17
Primary Sic:	3324-Steel Investment Foundries
NPDES Number:	CAS000001
Status:	Active
Agency Number:	0
Region:	4
Regulatory Measure ID:	191121
Order Number:	97-03-DWQ
Regulatory Measure Type:	Enrollee
WDID:	4 19I016313
Program Type:	Industrial
Effective Date Of Regulatory Measure:	01/16/2001
Discharge Name:	Cast Parts Inc
Discharge Address:	PO Box 2348
Discharge City:	Pomona
Discharge State:	California
Discharge Zip:	91769

WDS:

Name:	PAC FOUNDRIES INDUSTRY
Address:	16800 Chestnut St
City:	CITY OF INDUSTRY
Facility ID:	4 19I016313
Facility Type:	Industrial - Facility that treats and/or disposes of liquid or semisolid wastes from any servicing, producing, manufacturing or processing operation of whatever nature, including mining, gravel washing, geothermal operations, air conditioning, ship building and repairing, oil production, storage and disposal operations, water pumping.
Facility Status:	Active - Any facility with a continuous or seasonal discharge that is under Waste Discharge Requirements.
NPDES Number:	CAS000001 The 1st 2 characters designate the state. The remaining 7 are assigned by the Regional Board
Subregion:	4
Facility Telephone:	9095952252
Facility Contact:	SOE AUNG

PAC FOUNDRIES-INDUSTRY (Continued) **S101669365**

Agency Name:	CAST PARTS INC
Agency Address:	PO Box 2348
Agency City,St,Zip:	Pomona 917692348
Agency Contact:	STEVE CLODFELTER
Agency Telephone:	9095952252
Agency Type:	Private
SIC Code:	0
Design Flow:	0
Baseline Flow:	0
Treat To Water:	Minor Threat to Water Quality. A violation of a regional board order should cause a relatively minor impairment of beneficial uses compared to a major or minor threat. Not: All nurds without a TTWQ will be considered a minor threat to water quality unless coded at a higher Level. A Zero (0) may be used to code those NURDS that are found to represent no threat to water quality.
Complexity:	Category C - Facilities having no waste treatment systems, such as cooling water dischargers or thosewho must comply through best management practices, facilities with passive waste treatment and disposal systems, such as septic systems with subsurface disposal, or dischargers having waste storage systems with land disposal such as dairy waste ponds.

CIWQS:

Name:	PAC FOUNDRIES INDUSTRY
Address:	16800 CHESTNUT ST
City,State,Zip:	CITY OF INDUSTRY, CA 91748
Agency:	Cast Parts Inc
Agency Address:	PO Box 2348, Pomona, CA 91769
Place/Project Type:	Industrial - Steel Investment Foundries
SIC/NAICS:	3324
Region:	4
Program:	INDSTW
Regulatory Measure Status:	Active
Regulatory Measure Type:	Storm water industrial
Order Number:	2014-0057-DWQ
WDID:	4 19I016313
NPDES Number:	CAS000001
Effective Date:	01/16/2001
Enforcement Actions within 5 years:	0
Violations within 5 years:	0
Latitude:	34.00784
Longitude:	-117.93953

225
NNE
1/2-1
0.814 mi.
4300 ft.

DE-BEST MANUFACTURING CO INC **ENVIROSTOR** **S101480610**
16122 MAIN STREET **N/A**
CARSON, CA 90745

Relative:
Higher

Actual:
380 ft.

ENVIROSTOR:

Name:	DE-BEST MANUFACTURING CO INC
Address:	16122 MAIN STREET
City,State,Zip:	CARSON, CA 90745
Facility ID:	19280314
Status:	Refer: Other Agency
Status Date:	06/01/1995
Site Type:	Historical

DE-BEST MANUFACTURING CO INC (Continued) **S101480610**

Site Type Detailed:	* Historical
NPL:	NO
Regulatory Agencies:	NONE SPECIFIED
Lead Agency:	NONE SPECIFIED
Supervisor:	Referred - Not Assigned
Division Branch:	Cleanup Cypress
Assembly:	65
Senate:	35
Special Program:	* Site Char & Assess Grant (CERCLA 104)
Restricted Use:	NO
Site Mgmt Req:	NONE SPECIFIED
Latitude:	33.88523
Longitude:	-118.2758
APN:	NONE SPECIFIED
Past Use:	NONE SPECIFIED
Potential COC:	* HALOGENATED SOLVENTS * OIL/WATER SEPARATION SLUDGE * OXYGENATED SOLVENTS * UNSPECIFIED AQUEOUS SOLUTION * UNSPECIFIED OIL CONTAINING WASTE
Confirmed COC:	NONE SPECIFIED
Potential Description:	NONE SPECIFIED
Alias Name:	CAD980888994
Alias Type:	EPA Identification Number
Alias Name:	19280314
Alias Type:	Envirostor ID Number

Completed Info:

Completed Area Name:	PROJECT WIDE
Completed Document Type:	* Discovery
Completed Date:	03/20/1980
Comments:	FACILITY IDENTIFIED IW SURVEY QUESTIONNAIRE 12580 QUESTIONNAIRE RECEIVED WASTE DISCHARGED UNDERGROUND

Count: 7 records.

ORPHAN SUMMARY

City	EDR ID	Site Name	Site Address	Zip	Database(s)
CITY OF INDUSTRY	S121629502	CITY OF INDUSTRY	17775 GALE AVE	91744	CIWQS
CITY OF INDUSTRY	S126421126	COMMUNICATIONS TECHNOLOGY	17171 E. GALE AVE. SUITE A	91748	CPS-SLIC
CITY OF INDUSTRY	S126421135	WEST COAST LOCKWASHER COMPANY	16730 E. JOHNSON DR.	91744	CPS-SLIC
CITY OF INDUSTRY	S106764954	TALLY'S TRUCKLINE	16303 OLD VALLEY BLVD.	91745	CPS-SLIC, WIP
CITY OF INDUSTRY	S106764862	M.W. KASCH WEST	16175 STEPHENS ST.	91744	CPS-SLIC, WIP
CITY OF INDUSTRY	S125952722	ACME ENGINEERING	13824 VALLEY BLVD.	91744	CPS-SLIC
HACIENDA HEIGHTS	1027783414	MACY'S CITY OF INDUSTRY CRC	15615 GALE AVE	91745	E MANIFEST

GOVERNMENT RECORDS SEARCHED / DATA CURRENCY TRACKING

St	Acronym	Full Name	Government Agency	Gov Date	Arvl. Date	Active Date
CA	AQUEOUS FOAM	Former Fire Training Facility Assessments Listing	State Water Resources Control Board	06/03/2024	06/04/2024	08/28/2024
CA	AST	Aboveground Petroleum Storage Tank Facilities	California Environmental Protection Agency	07/06/2016	07/12/2016	09/19/2016
CA	BROWNFIELDS	Considered Brownfieds Sites Listing	State Water Resources Control Board	06/17/2024	06/17/2024	09/10/2024
CA	CA BOND EXP. PLAN	Bond Expenditure Plan	Department of Health Services	01/01/1989	07/27/1994	08/02/1994
CA	CA FID UST	Facility Inventory Database	California Environmental Protection Agency	10/31/1994	09/05/1995	09/29/1995
CA	CDL	Clandestine Drug Labs	Department of Toxic Substances Control	12/31/2022	03/21/2024	06/12/2024
CA	CERS	CalEPA Regulated Site Portal Data	California Environmental Protection Agency	07/10/2024	07/10/2024	07/12/2024
CA	CERS HAZ WASTE	California Environmental Reporting System Hazardous Waste	CalEPA	07/10/2024	07/10/2024	07/12/2024
CA	CERS TANKS	California Environmental Reporting System (CERS) Tanks	California Environmental Protection Agency	07/10/2024	07/10/2024	07/12/2024
CA	CHMIRS	California Hazardous Material Incident Report System	Office of Emergency Services	02/01/2024	04/16/2024	07/11/2024
CA	CHROME PLATING	Chrome Plating Facilities Listing	State Water Resources Control Board	06/03/2024	06/04/2024	08/28/2024
CA	CIWQS	California Integrated Water Quality System	State Water Resources Control Board	08/20/2024	08/20/2024	08/22/2024
CA	CORTESE	"Cortese" Hazardous Waste & Substances Sites List	CAL EPA/Office of Emergency Information	06/17/2024	06/17/2024	09/10/2024
CA	CPS-SLIC	Statewide SLIC Cases (GEOTRACKER)	State Water Resources Control Board	08/28/2024	08/28/2024	08/29/2024
CA	CUPA LIV-PLE	CUPA Facility Listing	Livermore-Pleasanton Fire Department	02/14/2024	02/21/2024	05/08/2024
CA	DEED	Deed Restriction Listing	DTSC and SWRCB	05/28/2024	05/29/2024	08/20/2024
CA	DRYCLEAN AMADOR	Amador Air District Drycleaner Facility Listing	Amador Air Quality Management District	04/26/2023	04/27/2023	07/13/2023
CA	DRYCLEAN AVAQMD	Antelope Valley Air Quality Management District Drycleaner L	Antelope Valley Air Quality Management Distri	02/26/2024	02/27/2024	05/15/2024
CA	DRYCLEAN BAY AREA	Bay Area Air Quality Management District Drycleaner Facility	Bay Area Air Quality Management District	02/20/2019	05/30/2019	05/01/2023
CA	DRYCLEAN BUTTE	Butte County Air Quality Management DistrictDrycleaner Facil	Butte County Air Quality Management District	04/25/2023	10/18/2023	01/16/2024
CA	DRYCLEAN CALAVERAS	Calaveras County Environmental Management Agency Drycleaner	Calaveras County Environmental Management Age	06/17/2019	06/19/2019	05/01/2023
CA	DRYCLEAN EAST KERN	Eastern Kern Air Pollution Control District District Dryclea	Eastern Kern Air Pollution Control District	01/12/2023	04/26/2023	07/14/2023
CA	DRYCLEAN FEATHER RVR	Feather River Air Quality Management District Drycleaner Fac	Feather River Air Quality Management District	03/08/2023	03/09/2023	06/05/2023
CA	DRYCLEAN GLENN	Glenn County Air Pollution Control District Drycleaner Facil	Glenn County Air Pollution Control District	01/08/2024	01/10/2024	03/27/2024
CA	DRYCLEAN GRANT	Grant Recipients List	California Air Resources Board	12/31/2021	01/26/2024	04/16/2024
CA	DRYCLEAN IMPERIAL	Imperial County Air Pollution Control District Drycleaner Fa	Imperial County Air Pollution Control Distric	04/25/2023	04/26/2023	07/14/2023
CA	DRYCLEAN LAKE	Lake County Air Quality Management District Drycleaner Facil	Lake County Air Quality Management District	02/15/2024	02/16/2024	05/02/2024
CA	DRYCLEAN MENDOCINO	Mendocino County Air Quality Management District Drycleaner	Mendocino County Air Quality Management Distr	02/26/2024	02/28/2024	05/15/2024
CA	DRYCLEAN MOJAVE	Mojave Desert Air Quality Management District Drycleaner Fac	Mojave Desert Air Quality Management District	04/15/2024	04/17/2024	04/24/2024
CA	DRYCLEAN MONTERY BAY	Monterey Bay Air Quality Management District Drycleaner Faci	Monterey Bay Air Quality Management District	01/03/2024	01/05/2024	03/20/2024
CA	DRYCLEAN N COAST	North Coast Unified Air Quality Management District Dryclean	North Coast Unified Air Quality Management Di	11/30/2016	04/19/2019	05/01/2023
CA	DRYCLEAN N SIERRA	Northern Sierra Air Quality Management District Drycleaner F	Northern Sierra Air Quality Management Distri	05/07/2019	05/07/2019	05/01/2023
CA	DRYCLEAN N SONOMA	Norther Sonoma County County Air Pollution Control District	Santa Barbara County Air Pollution Control Di	01/05/2024	01/10/2024	03/27/2024
CA	DRYCLEAN PLACER	Placer County Air Quality Management District Drycleaner Fac	Placer County Air Quality Management District	05/15/2023	05/17/2023	08/14/2023
CA	DRYCLEAN SACRAMENTO	Sacramento Metropolitan Air Quality Management DistrictDrycl	Sacramento Metropolitan Air Quality Managemen	01/03/2024	01/10/2024	03/27/2024
CA	DRYCLEAN SAN DIEGO	San Diego County Air Pollution Control District Drycleaner F	San Diego County Air Pollution Control Distri	03/19/2024	03/21/2024	04/12/2024
CA	DRYCLEAN SAN JOAQUIN	San Joaquin Valley Air Pollution Control District District D	San Joaquin Valley Air Pollution Control Dist	01/04/2024	01/04/2024	03/21/2024
CA	DRYCLEAN SAN LUIS OB	San Luis Obispo County Air Pollution Control District Drycle	San Luis Obispo County Air Pollution Control	01/03/2024	01/04/2024	03/20/2024
CA	DRYCLEAN SANTA BARB	Santa Barbara County Air Pollution Control District Dryclean	Santa Barbara County Air Pollution Control Di	02/19/2019	04/17/2019	05/01/2023
CA	DRYCLEAN SHASTA	Shasta County Air Quality Management District District Drycl	Shasta County Air Quality Management District	04/26/2023	04/27/2023	07/14/2023
CA	DRYCLEAN SOUTH COAST	South Coast Air Quality Management District Drycleaner Listi	South Coast Air Quality Management District	05/21/2024	05/23/2024	08/19/2024
CA	DRYCLEAN TEHAMA	Tehama County Air Pollution Control District Drycleaner Faci	Tehama County Air Pollution Control District	04/24/2019	04/24/2019	05/01/2023
CA	DRYCLEAN VENTURA	Drycleaner Facility Listing	Ventura County Air Pollution Control District	01/04/2024	01/16/2024	02/08/2024
CA	DRYCLEAN YOLO-SOLANO	Yolo-Solano Air Quality Management District Drycleaner Facil	Yolo-Solano Air Quality Management District	01/04/2024	01/05/2024	03/20/2024
CA	DRYCLEANERS	Cleaner Facilities	Department of Toxic Substance Control	04/02/2024	04/05/2024	04/15/2024
CA	EMI	Emissions Inventory Data	California Air Resources Board	12/31/2022	06/11/2024	09/03/2024
CA	ENF	Enforcement Action Listing	State Water Resoruces Control Board	04/15/2024	04/16/2024	07/12/2024

GOVERNMENT RECORDS SEARCHED / DATA CURRENCY TRACKING

St	Acronym	Full Name	Government Agency	Gov Date	Arvl. Date	Active Date
CA	ENVIROSTOR	EnviroStor Database	Department of Toxic Substances Control	04/22/2024	04/23/2024	07/17/2024
CA	FIN ASSURANCE 1	Financial Assurance Information Listing	Department of Toxic Substances Control	04/12/2024	04/12/2024	07/09/2024
CA	FIN ASSURANCE 2	Financial Assurance Information Listing	California Integrated Waste Management Board	08/07/2024	08/14/2024	08/28/2024
CA	HAULERS	Registered Waste Tire Haulers Listing	Integrated Waste Management Board	04/04/2024	04/05/2024	04/15/2024
CA	HAZNET	Facility and Manifest Data	California Environmental Protection Agency	12/31/2023	04/04/2024	06/26/2024
CA	HIST CAL-SITES	Calsites Database	Department of Toxic Substance Control	08/08/2005	08/03/2006	08/24/2006
CA	HIST CORTESE	Hazardous Waste & Substance Site List	Department of Toxic Substances Control	04/01/2001	01/22/2009	04/08/2009
CA	HIST UST	Hazardous Substance Storage Container Database	State Water Resources Control Board	10/15/1990	01/25/1991	02/12/1991
CA	HWP	EnviroStor Permitted Facilities Listing	Department of Toxic Substances Control	05/13/2024	05/14/2024	08/07/2024
CA	HWT	Registered Hazardous Waste Transporter Database	Department of Toxic Substances Control	04/02/2024	04/04/2024	06/26/2024
CA	HWTS	Hazardous Waste Tracking System	Department of Toxic Substances Control	07/19/2024	07/30/2024	08/28/2024
CA	ICE	Inspection, Compliance and Enforcement	Department of Toxic Subsances Control	05/13/2024	05/14/2024	08/07/2024
CA	LDS	Land Disposal Sites Listing (GEOTRACKER)	State Water Qualilty Control Board	08/28/2024	08/28/2024	08/30/2024
CA	LIENS	Environmental Liens Listing	Department of Toxic Substances Control	05/31/2024	06/21/2024	09/11/2024
CA	LUST	Leaking Underground Fuel Tank Report (GEOTRACKER)	State Water Resources Control Board	08/28/2024	08/28/2024	08/30/2024
CA	LUST REG 1	Active Toxic Site Investigation	California Regional Water Quality Control Boa	02/01/2001	02/28/2001	03/29/2001
CA	LUST REG 2	Fuel Leak List	California Regional Water Quality Control Boa	09/30/2004	10/20/2004	11/19/2004
CA	LUST REG 3	Leaking Underground Storage Tank Database	California Regional Water Quality Control Boa	05/19/2003	05/19/2003	06/02/2003
CA	LUST REG 4	Underground Storage Tank Leak List	California Regional Water Quality Control Boa	09/07/2004	09/07/2004	10/12/2004
CA	LUST REG 5	Leaking Underground Storage Tank Database	California Regional Water Quality Control Boa	07/01/2008	07/22/2008	07/31/2008
CA	LUST REG 6L	Leaking Underground Storage Tank Case Listing	California Regional Water Quality Control Boa	09/09/2003	09/10/2003	10/07/2003
CA	LUST REG 6V	Leaking Underground Storage Tank Case Listing	California Regional Water Quality Control Boa	06/07/2005	06/07/2005	06/29/2005
CA	LUST REG 7	Leaking Underground Storage Tank Case Listing	California Regional Water Quality Control Boa	02/26/2004	02/26/2004	03/24/2004
CA	LUST REG 8	Leaking Underground Storage Tanks	California Regional Water Quality Control Boa	02/14/2005	02/15/2005	03/28/2005
CA	LUST REG 9	Leaking Underground Storage Tank Report	California Regional Water Quality Control Boa	03/01/2001	04/23/2001	05/21/2001
CA	MCS	Military Cleanup Sites Listing (GEOTRACKER)	State Water Resources Control Board	08/28/2024	08/28/2024	08/30/2024
CA	MILITARY PRIV SITES	Military Privatized Sites (GEOTRACKER)	State Water Resources Control Board	08/28/2024	08/28/2024	08/29/2024
CA	MILITARY UST SITES	Military UST Sites (GEOTRACKER)	State Water Resources Control Board	08/28/2024	08/28/2024	08/29/2024
CA	MINES	Mines Site Location Listing	Department of Conservation	06/03/2024	06/04/2024	08/29/2024
CA	MWMP	Medical Waste Management Program Listing	Department of Public Health	05/22/2024	05/29/2024	08/20/2024
CA	NON-CASE INFO	Non-Case Information Sites (GEOTRACKER)	State Water Resources Control Board	08/28/2024	08/28/2024	08/29/2024
CA	NOTIFY 65	Proposition 65 Records	State Water Resources Control Board	06/06/2024	06/07/2024	09/03/2024
CA	NPDES	NPDES Permits Listing	State Water Resources Control Board	05/06/2024	05/07/2024	07/31/2024
CA	OTHER OIL GAS	Other Oil & Gas Projects Sites (GEOTRACKER)	State Water Resources Control Board	08/28/2024	08/28/2024	08/29/2024
CA	PEST LIC	Pesticide Regulation Licenses Listing	Department of Pesticide Regulation	05/28/2024	05/29/2024	08/20/2024
CA	PFAS	PFAS Contamination Site Location Listing	State Water Resources Control Board	08/28/2024	08/28/2024	09/03/2024
CA	PROC	Certified Processors Database	Department of Conservation	08/28/2024	08/28/2024	08/30/2024
CA	PROD WATER PONDS	Produced Water Ponds Sites (GEOTRACKER)	State Water Resources Control Board	08/28/2024	08/28/2024	08/29/2024
CA	PROJECT	Project Sites (GEOTRACKER)	State Water Resources Control Board	08/28/2024	08/28/2024	08/29/2024
CA	RESPONSE	State Response Sites	Department of Toxic Substances Control	04/22/2024	04/23/2024	07/17/2024
CA	RGA LF	Recovered Government Archive Solid Waste Facilities List	Department of Resources Recycling and Recover		07/01/2013	01/13/2014
CA	RGA LUST	Recovered Government Archive Leaking Underground Storage Tan	State Water Resources Control Board		07/01/2013	12/30/2013
CA	SAMPLING POINT	Sampling Point ? Public Sites (GEOTRACKER)	State Water Resources Control Board	08/28/2024	08/28/2024	08/29/2024
CA	SAN FRANCISCO AST	Aboveground Storage Tank Site Listing	San Francisco County Department of Public Hea	04/29/2024	04/30/2024	07/23/2024
CA	SAN JOSE HAZMAT	Hazardous Material Facilities	City of San Jose Fire Department	11/03/2020	11/05/2020	01/26/2021
CA	SCH	School Property Evaluation Program	Department of Toxic Substances Control	04/22/2024	04/23/2024	07/17/2024
CA	SLIC REG 1	Active Toxic Site Investigations	California Regional Water Quality Control Boa	04/03/2003	04/07/2003	04/25/2003

GOVERNMENT RECORDS SEARCHED / DATA CURRENCY TRACKING

St	Acronym	Full Name	Government Agency	Gov Date	Arvl. Date	Active Date
CA	SLIC REG 2	Spills, Leaks, Investigation & Cleanup Cost Recovery Listing	Regional Water Quality Control Board San Fran	09/30/2004	10/20/2004	11/19/2004
CA	SLIC REG 3	Spills, Leaks, Investigation & Cleanup Cost Recovery Listing	California Regional Water Quality Control Boa	05/18/2006	05/18/2006	06/15/2006
CA	SLIC REG 4	Spills, Leaks, Investigation & Cleanup Cost Recovery Listing	Region Water Quality Control Board Los Angele	11/17/2004	11/18/2004	01/04/2005
CA	SLIC REG 5	Spills, Leaks, Investigation & Cleanup Cost Recovery Listing	Regional Water Quality Control Board Central	04/01/2005	04/05/2005	04/21/2005
CA	SLIC REG 6L	SLIC Sites	California Regional Water Quality Control Boa	09/07/2004	09/07/2004	10/12/2004
CA	SLIC REG 6V	Spills, Leaks, Investigation & Cleanup Cost Recovery Listing	Regional Water Quality Control Board, Victorv	05/24/2005	05/25/2005	06/16/2005
CA	SLIC REG 7	SLIC List	California Regional Quality Control Board, Co	11/24/2004	11/29/2004	01/04/2005
CA	SLIC REG 8	Spills, Leaks, Investigation & Cleanup Cost Recovery Listing	California Region Water Quality Control Board	04/03/2008	04/03/2008	04/14/2008
CA	SLIC REG 9	Spills, Leaks, Investigation & Cleanup Cost Recovery Listing	California Regional Water Quality Control Boa	09/10/2007	09/11/2007	09/28/2007
CA	SPILLS 90	SPILLS90 data from FirstSearch	FirstSearch	06/06/2012	01/03/2013	02/22/2013
CA	SWEEPS UST	SWEEPS UST Listing	State Water Resources Control Board	06/01/1994	07/07/2005	08/11/2005
CA	SWF/LF (SWIS)	Solid Waste Information System	Department of Resources Recycling and Recover	05/06/2024	05/07/2024	07/30/2024
CA	SWRCY	Recycler Database	Department of Conservation	08/28/2024	08/28/2024	08/29/2024
CA	TOXIC PITS	Toxic Pits Cleanup Act Sites	State Water Resources Control Board	07/01/1995	08/30/1995	09/26/1995
CA	UIC	UIC Listing	Deaprtment of Conservation	09/02/2024	09/04/2024	09/05/2024
CA	UIC GEO	Underground Injection Control Sites (GEOTRACKER)	State Water Resource Control Board	08/28/2024	08/28/2024	08/29/2024
CA	UST	Active UST Facilities	SWRCB	08/28/2024	08/28/2024	08/30/2024
CA	UST CLOSURE	Proposed Closure of Underground Storage Tank (UST) Cases	State Water Resources Control Board	02/13/2024	03/05/2024	06/03/2024
CA	VCP	Voluntary Cleanup Program Properties	Department of Toxic Substances Control	04/22/2024	04/23/2024	07/17/2024
CA	WASTEWATER PITS	Oil Wastewater Pits Listing	RWQCB, Central Valley Region	02/11/2021	07/01/2021	09/29/2021
CA	WDR	Waste Discharge Requirements Listing	State Water Resources Control Board	06/03/2024	06/04/2024	08/30/2024
CA	WDS	Waste Discharge System	State Water Resources Control Board	06/19/2007	06/20/2007	06/29/2007
CA	WELL STIM PROJ	Well Stimulation Project (GEOTRACKER)	State Water Resources Control Board	08/28/2024	08/28/2024	08/29/2024
CA	WIP	Well Investigation Program Case List	Los Angeles Water Quality Control Board	07/03/2009	07/21/2009	08/03/2009
CA	WMUDS/SWAT	Waste Management Unit Database	State Water Resources Control Board	04/01/2000	04/10/2000	05/10/2000
US	2020 COR ACTION	2020 Corrective Action Program List	Environmental Protection Agency	09/30/2017	05/08/2018	07/20/2018
US	ABANDONED MINES	Abandoned Mines	Department of Interior	06/13/2024	06/14/2024	09/04/2024
US	AQUEOUS FOAM NRC	Aqueous Foam Related Incidents Listing	Environmental Protection Agency	07/01/2024	07/01/2024	07/12/2024
US	BIOSOLIDS	ICIS-NPDES Biosolids Facility Data	Environmental Protection Agency	04/14/2024	04/16/2024	07/12/2024
US	BRS	Biennial Reporting System	EPA/NTIS	12/31/2021	03/09/2023	03/20/2023
US	COAL ASH DOE	Steam-Electric Plant Operation Data	Department of Energy	12/31/2022	11/27/2023	02/22/2024
US	COAL ASH EPA	Coal Combustion Residues Surface Impoundments List	Environmental Protection Agency	01/12/2017	03/05/2019	11/11/2019
US	CONSENT	Superfund (CERCLA) Consent Decrees	Department of Justice, Consent Decree Library	03/31/2024	04/19/2024	06/26/2024
US	CORRACTS	Corrective Action Report	EPA	06/03/2024	06/07/2024	06/20/2024
US	DEBRIS REGION 9	Torres Martinez Reservation Illegal Dump Site Locations	EPA, Region 9	01/12/2009	05/07/2009	09/21/2009
US	DOCKET HWC	Hazardous Waste Compliance Docket Listing	Environmental Protection Agency	05/06/2021	05/21/2021	08/11/2021
US	DOD	Department of Defense Sites	USGS	06/07/2021	07/13/2021	03/09/2022
US	DOT OPS	Incident and Accident Data	Department of Transporation, Office of Pipeli	01/02/2020	01/28/2020	04/17/2020
US	Delisted NPL	National Priority List Deletions	EPA	05/22/2024	06/03/2024	06/26/2024
US	E MANIFEST	Hazardous Waste Electronic Manifest System	Environmental Protection Agency	07/24/2023	04/18/2024	06/06/2024
US	ECHO	Enforcement & Compliance History Information	Environmental Protection Agency	06/23/2024	06/28/2024	07/12/2024
US	EDR Hist Auto	EDR Exclusive Historical Auto Stations	EDR, Inc.			
US	EDR Hist Cleaner	EDR Exclusive Historical Cleaners	EDR, Inc.			
US	EDR MGP	EDR Proprietary Manufactured Gas Plants	EDR, Inc.			
US	EPA WATCH LIST	EPA Watch List	Environmental Protection Agency	08/30/2013	03/21/2014	06/17/2014
US	ERNS	Emergency Response Notification System	National Response Center, United States Coast	06/11/2024	06/17/2024	09/04/2024
US	FEDERAL FACILITY	Federal Facility Site Information listing	Environmental Protection Agency	03/25/2024	03/26/2024	06/24/2024

GOVERNMENT RECORDS SEARCHED / DATA CURRENCY TRACKING

St	Acronym	Full Name	Government Agency	Gov Date	Arvl. Date	Active Date
US	FEDLAND	Federal and Indian Lands	U.S. Geological Survey	04/02/2018	04/11/2018	11/06/2019
US	FEMA UST	Underground Storage Tank Listing	FEMA	03/15/2024	03/19/2024	06/17/2024
US	FINDS	Facility Index System/Facility Registry System	EPA	08/13/2024	08/20/2024	08/28/2024
US	FTTS	FIFRA/ TSCA Tracking System - FIFRA (Federal Insecticide, Fu	EPA/Office of Prevention, Pesticides and Toxi	04/09/2009	04/16/2009	05/11/2009
US	FTTS INSP	FIFRA/ TSCA Tracking System - FIFRA (Federal Insecticide, Fu	EPA	04/09/2009	04/16/2009	05/11/2009
US	FUDS	Formerly Used Defense Sites	U.S. Army Corps of Engineers	05/13/2024	05/14/2024	08/08/2024
US	FUELS PROGRAM	EPA Fuels Program Registered Listing	EPA	05/13/2024	05/14/2024	08/08/2024
US	FUSRAP	Formerly Utilized Sites Remedial Action Program	Department of Energy	03/03/2023	03/03/2023	06/09/2023
US	HIST FTTS	FIFRA/TSCA Tracking System Administrative Case Listing	Environmental Protection Agency	10/19/2006	03/01/2007	04/10/2007
US	HIST FTTS INSP	FIFRA/TSCA Tracking System Inspection & Enforcement Case Lis	Environmental Protection Agency	10/19/2006	03/01/2007	04/10/2007
US	HMIRS	Hazardous Materials Information Reporting System	U.S. Department of Transportation	06/14/2024	06/17/2024	06/24/2024
US	ICIS	Integrated Compliance Information System	Environmental Protection Agency	11/18/2016	11/23/2016	02/10/2017
US	IHS OPEN DUMPS	Open Dumps on Indian Land	Department of Health & Human Serivces, Indian	04/01/2014	08/06/2014	01/29/2015
US	INDIAN LUST R1	Leaking Underground Storage Tanks on Indian Land	EPA Region 1	05/07/2024	05/30/2024	08/28/2024
US	INDIAN LUST R10	Leaking Underground Storage Tanks on Indian Land	EPA Region 10	05/07/2024	05/30/2024	08/28/2024
US	INDIAN LUST R4	Leaking Underground Storage Tanks on Indian Land	EPA Region 4	05/07/2024	05/30/2024	08/28/2024
US	INDIAN LUST R5	Leaking Underground Storage Tanks on Indian Land	EPA, Region 5	04/11/2024	05/30/2024	08/28/2024
US	INDIAN LUST R6	Leaking Underground Storage Tanks on Indian Land	EPA Region 6	05/07/2024	05/30/2024	08/28/2024
US	INDIAN LUST R7	Leaking Underground Storage Tanks on Indian Land	EPA Region 7	05/07/2024	05/30/2024	08/28/2024
US	INDIAN LUST R8	Leaking Underground Storage Tanks on Indian Land	EPA Region 8	05/07/2024	05/30/2024	08/28/2024
US	INDIAN LUST R9	Leaking Underground Storage Tanks on Indian Land	Environmental Protection Agency	05/07/2024	05/30/2024	08/28/2024
US	INDIAN ODI	Report on the Status of Open Dumps on Indian Lands	Environmental Protection Agency	12/31/1998	12/03/2007	01/24/2008
US	INDIAN RESERV	Indian Reservations	USGS	12/31/2014	07/14/2015	01/10/2017
US	INDIAN UST R1	Underground Storage Tanks on Indian Land	EPA, Region 1	05/14/2024	05/30/2024	08/28/2024
US	INDIAN UST R10	Underground Storage Tanks on Indian Land	EPA Region 10	05/14/2024	05/30/2024	08/28/2024
US	INDIAN UST R4	Underground Storage Tanks on Indian Land	EPA Region 4	05/14/2024	05/30/2024	08/28/2024
US	INDIAN UST R5	Underground Storage Tanks on Indian Land	EPA Region 5	04/11/2024	05/30/2024	08/28/2024
US	INDIAN UST R6	Underground Storage Tanks on Indian Land	EPA Region 6	05/14/2024	05/30/2024	08/28/2024
US	INDIAN UST R7	Underground Storage Tanks on Indian Land	EPA Region 7	05/14/2024	05/30/2024	08/28/2024
US	INDIAN UST R8	Underground Storage Tanks on Indian Land	EPA Region 8	05/14/2024	05/30/2024	08/28/2024
US	INDIAN UST R9	Underground Storage Tanks on Indian Land	EPA Region 9	05/14/2024	05/30/2024	08/28/2024
US	INDIAN VCP R1	Voluntary Cleanup Priority Listing	EPA, Region 1	07/27/2015	09/29/2015	02/18/2016
US	INDIAN VCP R7	Voluntary Cleanup Priority Lisitng	EPA, Region 7	03/20/2008	04/22/2008	05/19/2008
US	LEAD SMELTER 1	Lead Smelter Sites	Environmental Protection Agency	05/22/2024	06/03/2024	06/24/2024
US	LEAD SMELTER 2	Lead Smelter Sites	American Journal of Public Health	04/05/2001	10/27/2010	12/02/2010
US	LIENS 2	CERCLA Lien Information	Environmental Protection Agency	05/22/2024	06/03/2024	06/26/2024
US	LUCIS	Land Use Control Information System	Department of the Navy	02/14/2024	02/16/2024	04/04/2024
US	MINES MRDS	Mineral Resources Data System	USGS	08/23/2022	11/22/2022	02/28/2023
US	MINES VIOLATIONS	MSHA Violation Assessment Data	DOL, Mine Safety & Health Admi	04/01/2024	04/04/2024	07/12/2024
US	MLTS	Material Licensing Tracking System	Nuclear Regulatory Commission	06/06/2024	06/07/2024	09/04/2024
US	NPL	National Priority List	EPA	05/22/2024	06/03/2024	06/26/2024
US	NPL LIENS	Federal Superfund Liens	EPA	10/15/1991	02/02/1994	03/30/1994
US	ODI	Open Dump Inventory	Environmental Protection Agency	06/30/1985	08/09/2004	09/17/2004
US	PADS	PCB Activity Database System	EPA	03/20/2023	04/04/2023	06/09/2023
US	PCB TRANSFORMER	PCB Transformer Registration Database	Environmental Protection Agency	09/13/2019	11/06/2019	02/10/2020
US	PCS	Permit Compliance System	EPA, Office of Water	12/16/2016	01/06/2017	03/10/2017
US	PCS ENF	Enforcement data	EPA	12/31/2014	02/05/2015	03/06/2015

GOVERNMENT RECORDS SEARCHED / DATA CURRENCY TRACKING

St	Acronym	Full Name	Government Agency	Gov Date	Arvl. Date	Active Date
US	PFAS ATSDR	PFAS Contamination Site Location Listing	Department of Health & Human Services	06/24/2020	03/17/2021	11/08/2022
US	PFAS ECHO	Facilities in Industries that May Be Handling PFAS Listing	Environmental Protection Agency	07/01/2024	07/01/2024	07/12/2024
US	PFAS ECHO FIRE TRAIN	Facilities in Industries that May Be Handling PFAS Listing	Environmental Protection Agency	07/01/2024	07/01/2024	07/12/2024
US	PFAS FEDERAL SITES	Federal Sites PFAS Information	Environmental Protection Agency	07/01/2024	07/01/2024	07/12/2024
US	PFAS NPDES	Clean Water Act Discharge Monitoring Information	Environmental Protection Agency	07/01/2024	07/01/2024	07/12/2024
US	PFAS NPL	Superfund Sites with PFAS Detections Information	Environmental Protection Agency	07/01/2024	07/01/2024	07/12/2024
US	PFAS PROJECT	NORTHEASTERN UNIVERSITY PFAS PROJECT	Social Science Environmental Health Research	05/19/2023	04/05/2024	06/06/2024
US	PFAS PT 139 AIRPORT	All Certified Part 139 Airports PFAS Information Listing	Environmental Protection Agency	07/01/2024	07/01/2024	07/12/2024
US	PFAS RCRA MANIFEST	PFAS Transfers Identified In the RCRA Database Listing	Environmental Protection Agency	07/01/2024	07/01/2024	07/12/2024
US	PFAS TRIS	List of PFAS Added to the TRI	Environmental Protection Agency	07/01/2024	07/01/2024	07/12/2024
US	PFAS TSCA	PFAS Manufacture and Imports Information	Environmental Protection Agency	07/01/2024	07/01/2024	07/12/2024
US	PFAS WQP	Ambient Environmental Sampling for PFAS	Environmental Protection Agency	07/01/2024	07/01/2024	07/12/2024
US	PRP	Potentially Responsible Parties	EPA	09/19/2023	10/03/2023	10/19/2023
US	Proposed NPL	Proposed National Priority List Sites	EPA	05/22/2024	06/03/2024	06/26/2024
US	RAATS	RCRA Administrative Action Tracking System	EPA	04/17/1995	07/03/1995	08/07/1995
US	RADINFO	Radiation Information Database	Environmental Protection Agency	07/01/2019	07/01/2019	09/23/2019
US	RCRA NonGen / NLR	RCRA - Non Generators / No Longer Regulated	Environmental Protection Agency	06/03/2024	06/07/2024	06/20/2024
US	RCRA-LQG	RCRA - Large Quantity Generators	Environmental Protection Agency	06/03/2024	06/07/2024	06/20/2024
US	RCRA-SQG	RCRA - Small Quantity Generators	Environmental Protection Agency	06/03/2024	06/07/2024	06/20/2024
US	RCRA-TSDF	RCRA - Treatment, Storage and Disposal	Environmental Protection Agency	06/03/2024	06/07/2024	06/20/2024
US	RCRA-VSQG	RCRA - Very Small Quantity Generators (Formerly Conditionall	Environmental Protection Agency	06/03/2024	06/07/2024	06/20/2024
US	RMP	Risk Management Plans	Environmental Protection Agency	04/01/2024	04/17/2024	07/12/2024
US	ROD	Records Of Decision	EPA	05/22/2024	06/03/2024	06/26/2024
US	SCRD DRYCLEANERS	State Coalition for Remediation of Drycleaners Listing	Environmental Protection Agency	07/30/2021	02/03/2023	02/10/2023
US	SEMS	Superfund Enterprise Management System	EPA	07/24/2024	08/01/2024	08/28/2024
US	SEMS-ARCHIVE	Superfund Enterprise Management System Archive	EPA	07/24/2024	08/01/2024	08/28/2024
US	SSTS	Section 7 Tracking Systems	EPA	07/11/2024	07/11/2024	07/12/2024
US	TRIS	Toxic Chemical Release Inventory System	EPA	12/31/2022	11/13/2023	02/07/2024
US	TSCA	Toxic Substances Control Act	EPA	12/31/2020	06/14/2022	03/24/2023
US	UMTRA	Uranium Mill Tailings Sites	Department of Energy	05/08/2024	08/14/2024	08/28/2024
US	US AIRS (AFS)	Aerometric Information Retrieval System Facility Subsystem (	EPA	10/12/2016	10/26/2016	02/03/2017
US	US AIRS MINOR	Air Facility System Data	EPA	10/12/2016	10/26/2016	02/03/2017
US	US BROWNFIELDS	A Listing of Brownfields Sites	Environmental Protection Agency	06/10/2024	06/11/2024	09/04/2024
US	US CDL	Clandestine Drug Labs	Drug Enforcement Administration	05/20/2024	05/21/2024	08/08/2024
US	US ENG CONTROLS	Engineering Controls Sites List	Environmental Protection Agency	07/24/2024	08/08/2024	08/15/2024
US	US FIN ASSUR	Financial Assurance Information	Environmental Protection Agency	06/10/2024	06/17/2024	09/04/2024
US	US HIST CDL	National Clandestine Laboratory Register	Drug Enforcement Administration	05/20/2024	05/21/2024	08/08/2024
US	US INST CONTROLS	Institutional Controls Sites List	Environmental Protection Agency	07/24/2024	08/08/2024	08/15/2024
US	US MINES	Mines Master Index File	Department of Labor, Mine Safety and Health A	08/06/2024	08/14/2024	08/15/2024
US	US MINES 2	Ferrous and Nonferrous Metal Mines Database Listing	USGS	04/15/2024	05/22/2024	08/15/2024
US	US MINES 3	Active Mines & Mineral Plants Database Listing	USGS	04/14/2011	06/08/2011	09/13/2011
US	UST FINDER	UST Finder Database	Environmental Protection Agency	06/08/2023	10/04/2023	01/18/2024
US	UST FINDER RELEASE	UST Finder Releases Database	Environmental Protecton Agency	06/08/2023	10/31/2023	01/18/2024
US	UXO	Unexploded Ordnance Sites	Department of Defense	09/06/2023	09/13/2023	12/11/2023

GOVERNMENT RECORDS SEARCHED / DATA CURRENCY TRACKING

St	Acronym	Full Name	Government Agency	Gov Date	Arvl. Date	Active Date
CT	CT MANIFEST	Hazardous Waste Manifest Data	Department of Energy & Environmental Protecti	05/05/2024	05/07/2024	08/01/2024
NJ	NJ MANIFEST	Manifest Information	Department of Environmental Protection	12/31/2018	04/10/2019	05/16/2019
NY	NY MANIFEST	Facility and Manifest Data	Department of Environmental Conservation	12/31/2019	11/30/2023	12/01/2023
PA	PA MANIFEST	Manifest Information	Department of Environmental Protection	06/30/2018	07/19/2019	09/10/2019
RI	RI MANIFEST	Manifest information	Department of Environmental Management	12/31/2020	11/30/2021	02/18/2022
WI	WI MANIFEST	Manifest Information	Department of Natural Resources	05/31/2018	06/19/2019	09/03/2019
US	AHA Hospitals	Sensitive Receptor: AHA Hospitals	American Hospital Association, Inc.			
US	Medical Centers	Sensitive Receptor: Medical Centers	Centers for Medicare & Medicaid Services			
US	Nursing Homes	Sensitive Receptor: Nursing Homes	National Institutes of Health			
US	Public Schools	Sensitive Receptor: Public Schools	National Center for Education Statistics			
US	Private Schools	Sensitive Receptor: Private Schools	National Center for Education Statistics			
CA	Daycare Centers	Sensitive Receptor: Licensed Facilities	Department of Social Services			
US	Flood Zones	100-year and 500-year flood zones	Emergency Management Agency (FEMA)			
US	NWI	National Wetlands Inventory	U.S. Fish and Wildlife Service			
CA	State Wetlands	Wetland Inventory	Department of Fish and Wildlife			
US	Topographic Map	Current USGS 7.5 Minute Topographic Map	U.S. Geological Survey			
US	Oil/Gas Pipelines		Endeavor Business Media			
US	Electric Power Transmission Line Data		Endeavor Business Media			

STREET AND ADDRESS INFORMATION

© 2015 TomTom North America, Inc. All rights reserved. This material is proprietary and the subject of copyright protection and other intellectual property rights owned by or licensed to Tele Atlas North America, Inc. The use of this material is subject to the terms of a license agreement. You will be held liable for any unauthorized copying or disclosure of this material.

GEOCHECK ®- PHYSICAL SETTING SOURCE ADDENDUM

TARGET PROPERTY ADDRESS

MARICI-CITY OF INDUSTRY BESS
16233 GALE AVENUE
HACIENDA HEIGHTS, CA 91745

TARGET PROPERTY COORDINATES

Latitude (North):	34.008801 - 34˚ 0’ 31.68’’
Longitude (West):	117.952433 - 117˚ 57’ 8.76’’
Universal Tranverse Mercator:	Zone 11
UTM X (Meters):	412050.4
UTM Y (Meters):	3763346.2
Elevation:	347 ft. above sea level

USGS TOPOGRAPHIC MAP

Target Property Map:	50005271 BALDWIN PARK, CA
Version Date:	2021
South Map:	50005784 LA HABRA, CA
Version Date:	2022

EDR’s GeoCheck Physical Setting Source Addendum is provided to assist the environmental professional in forming an opinion about the impact of potential contaminant migration.

Assessment of the impact of contaminant migration generally has two principle investigative components:

1. Groundwater flow direction, and
2. Groundwater flow velocity.

Groundwater flow direction may be impacted by surface topography, hydrology, hydrogeology, characteristics of the soil, and nearby wells. Groundwater flow velocity is generally impacted by the nature of the geologic strata.

GEOCHECK® - PHYSICAL SETTING SOURCE SUMMARY

GROUNDWATER FLOW DIRECTION INFORMATION

Groundwater flow direction for a particular site is best determined by a qualified environmental professional using site-specific well data. If such data is not reasonably ascertainable, it may be necessary to rely on other sources of information, such as surface topographic information, hydrologic information, hydrogeologic data collected on nearby properties, and regional groundwater flow information (from deep aquifers).

TOPOGRAPHIC INFORMATION

Surface topography may be indicative of the direction of surficial groundwater flow. This information can be used to assist the environmental professional in forming an opinion about the impact of nearby contaminated properties or, should contamination exist on the target property, what downgradient sites might be impacted.

TARGET PROPERTY TOPOGRAPHY

General Topographic Gradient: General North

SURROUNDING TOPOGRAPHY: ELEVATION PROFILES

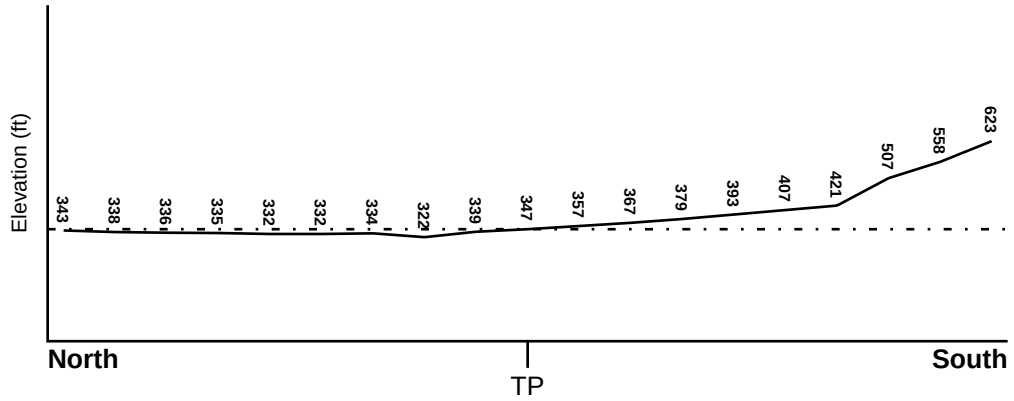

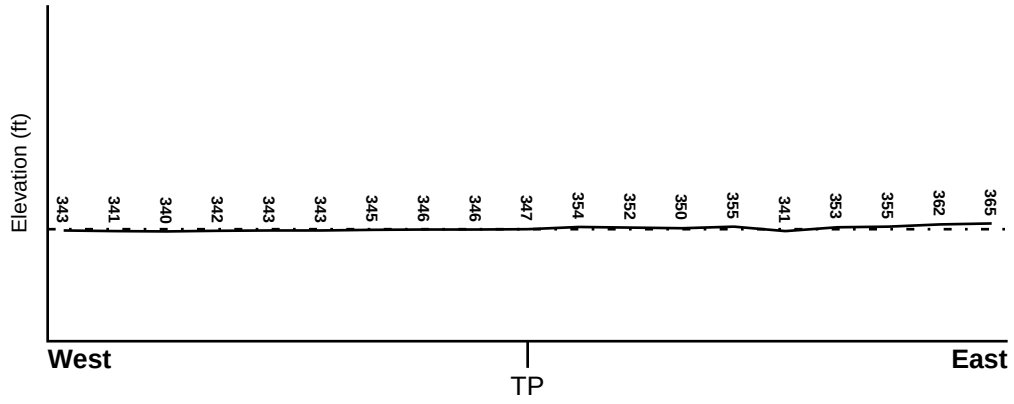

Target Property Elevation: 347 ft.

0 1/2 1 Miles

Source: Topography has been determined from the USGS 7.5' Digital Elevation Model and should be evaluated on a relative (not an absolute) basis. Relative elevation information between sites of close proximity should be field verified.

GEOCHECK® - PHYSICAL SETTING SOURCE SUMMARY

HYDROLOGIC INFORMATION

Surface water can act as a hydrologic barrier to groundwater flow. Such hydrologic information can be used to assist the environmental professional in forming an opinion about the impact of nearby contaminated properties or, should contamination exist on the target property, what downgradient sites might be impacted.

Refer to the Physical Setting Source Map following this summary for hydrologic information (major waterways and bodies of water).

FEMA FLOOD ZONE

Flood Plain Panel at Target Property	FEMA Source Type
06037C1700F	FEMA FIRM Flood data

Additional Panels in search area:	FEMA Source Type
06037C1695F	FEMA FIRM Flood data
06037C1875F	FEMA FIRM Flood data

NATIONAL WETLAND INVENTORY

NWI Quad at Target Property	NWI Electronic Data Coverage
BALDWIN PARK	YES - refer to the Overview Map and Detail Map

HYDROGEOLOGIC INFORMATION

Hydrogeologic information obtained by installation of wells on a specific site can often be an indicator of groundwater flow direction in the immediate area. Such hydrogeologic information can be used to assist the environmental professional in forming an opinion about the impact of nearby contaminated properties or, should contamination exist on the target property, what downgradient sites might be impacted.

Site-Specific Hydrogeological Data*:

Search Radius:	1.25 miles
Location Relative to TP:	1/4 - 1/2 Mile NNW
Site Name:	San Gabriel Valley (Area 4)
Site EPA ID Number:	CAD980817985
Groundwater Flow Direction:	CONSISTENT WITH TOPOGRAPHICAL CONDITIONS IN THE ABSENCE OF PUMPING OF WELLS.
Measured Depth to Water:	15 feet at the northeastern end of the site and 50 feet at the southwestern end of the site.
Hydraulic Connection:	Information is not available about the hydraulic connection between aquifer(s) underlying the site.
Sole Source Aquifer:	No information about a sole source aquifer is available
Data Quality:	Information based on site-specific subsurface investigations is documented in the CERCLIS investigation report(s)

AQUIFLOW®

Search Radius: 1.000 Mile.

EDR has developed the AQUIFLOW Information System to provide data on the general direction of groundwater flow at specific points. EDR has reviewed reports submitted by environmental professionals to regulatory authorities at select sites and has extracted the date of the report, groundwater flow direction as determined hydrogeologically, and the depth to water table.

MAP ID	LOCATION FROM TP	GENERAL DIRECTION GROUNDWATER FLOW
Not Reported		

* ©1996 Site--specific hydrogeological data gathered by CERCLIS Alerts, Inc., Bainbridge Island, WA. All rights reserved. All of the information and opinions presented are those of the cited EPA report(s), which were completed under a Comprehensive Environmental Response Compensation and Liability Information System (CERCLIS) investigation.

GEOCHECK® - PHYSICAL SETTING SOURCE SUMMARY

GROUNDWATER FLOW VELOCITY INFORMATION

Groundwater flow velocity information for a particular site is best determined by a qualified environmental professional using site specific geologic and soil strata data. If such data are not reasonably ascertainable, it may be necessary to rely on other sources of information, including geologic age identification, rock stratigraphic unit and soil characteristics data collected on nearby properties and regional soil information. In general, contaminant plumes move more quickly through sandy-gravelly types of soils than silty-clayey types of soils.

GEOLOGIC INFORMATION IN GENERAL AREA OF TARGET PROPERTY

Geologic information can be used by the environmental professional in forming an opinion about the relative speed at which contaminant migration may be occurring.

ROCK STRATIGRAPHIC UNIT

Era:	Cenozoic
System:	Tertiary
Series:	Miocene
Code:	Tm *(decoded above as Era, System & Series)*

GEOLOGIC AGE IDENTIFICATION

Category: Stratified Sequence

Geologic Age and Rock Stratigraphic Unit Source: P.G. Schruben, R.E. Arndt and W.J. Bawiec, Geology of the Conterminous U.S. at 1:2,500,000 Scale - a digital representation of the 1974 P.B. King and H.M. Beikman Map, USGS Digital Data Series DDS - 11 (1994).

DOMINANT SOIL COMPOSITION IN GENERAL AREA OF TARGET PROPERTY

The U.S. Department of Agriculture's (USDA) Soil Conservation Service (SCS) leads the National Cooperative Soil Survey (NCSS) and is responsible for collecting, storing, maintaining and distributing soil survey information for privately owned lands in the United States. A soil map in a soil survey is a representation of soil patterns in a landscape. Soil maps for STATSGO are compiled by generalizing more detailed (SSURGO) soil survey maps. The following information is based on Soil Conservation Service STATSGO data.

Soil Component Name:	URBAN LAND
Soil Surface Texture:	variable
Hydrologic Group:	Not reported
Soil Drainage Class:	Not reported

Hydric Status: Soil does not meet the requirements for a hydric soil.

Corrosion Potential - Uncoated Steel:	Not Reported
Depth to Bedrock Min:	> 10 inches
Depth to Bedrock Max:	> 10 inches

GEOCHECK® - PHYSICAL SETTING SOURCE SUMMARY

Soil Layer Information							
	Boundary			Classification			
Layer	Upper	Lower	Soil Texture Class	AASHTO Group	Unified Soil	Permeability Rate (in/hr)	Soil Reaction (pH)
1	0 inches	6 inches	variable	Not reported	Not reported	Max: 0.00 Min: 0.00	Max: 0.00 Min: 0.00

OTHER SOIL TYPES IN AREA

Based on Soil Conservation Service STATSGO data, the following additional subordinant soil types may appear within the general area of target property.

Soil Surface Textures: loam
clay
silt loam
loamy sand
sandy loam
fine sand
clay loam
gravelly - sandy loam
coarse sand
gravelly - sand
sand

Surficial Soil Types: loam
clay
silt loam
loamy sand
sandy loam
fine sand
clay loam
gravelly - sandy loam
coarse sand
gravelly - sand
sand

Shallow Soil Types: fine sandy loam
gravelly - loam
sand
silty clay

Deeper Soil Types: stratified
clay loam
silty clay loam
gravelly - sandy loam
coarse sand
sand
weathered bedrock
very fine sandy loam

GEOCHECK® - PHYSICAL SETTING SOURCE SUMMARY

LOCAL / REGIONAL WATER AGENCY RECORDS

EDR Local/Regional Water Agency records provide water well information to assist the environmental professional in assessing sources that may impact ground water flow direction, and in forming an opinion about the impact of contaminant migration on nearby drinking water wells.

WELL SEARCH DISTANCE INFORMATION

DATABASE	SEARCH DISTANCE (miles)
Federal USGS	1.000
Federal FRDS PWS	Nearest PWS within 1 mile
State Database	1.000

FEDERAL USGS WELL INFORMATION

MAP ID	WELL ID	LOCATION FROM TP
1	USGS40000139759	0 - 1/8 Mile NE
D16	USGS40000139793	1/4 - 1/2 Mile NW

FEDERAL FRDS PUBLIC WATER SUPPLY SYSTEM INFORMATION

MAP ID	WELL ID	LOCATION FROM TP
116	CA1910046	1/2 - 1 Mile NNE

Note: PWS System location is not always the same as well location.

STATE DATABASE WELL INFORMATION

MAP ID	WELL ID	LOCATION FROM TP
A2	CAEDF0000052404	1/4 - 1/2 Mile NW
B3	CAEDF0000099513	1/4 - 1/2 Mile ENE
4	CAEDF0000037583	1/4 - 1/2 Mile NNW
B5	CADWR9000006377	1/4 - 1/2 Mile ENE
A6	CAEDF0000082590	1/4 - 1/2 Mile NW
A7	CAEDF0000139571	1/4 - 1/2 Mile NW
A8	CAEDF0000124774	1/4 - 1/2 Mile NW
B9	CAEDF0000008962	1/4 - 1/2 Mile ENE
B10	CAEDF0000007456	1/4 - 1/2 Mile ENE
11	CAEDF0000019168	1/4 - 1/2 Mile ESE
B12	CAEDF0000122604	1/4 - 1/2 Mile ENE
C13	CAEDF0000053126	1/4 - 1/2 Mile ENE
C14	CAEDF0000111840	1/4 - 1/2 Mile East
15	CAEDF0000004624	1/4 - 1/2 Mile North
D17	CADWR0000007906	1/4 - 1/2 Mile NW
D18	CADWR0000024621	1/4 - 1/2 Mile NW
D19	CADWR0000025748	1/4 - 1/2 Mile NW
E20	2720	1/2 - 1 Mile North
E21	2721	1/2 - 1 Mile North

STATE DATABASE WELL INFORMATION

MAP ID	WELL ID	LOCATION FROM TP
F22	CAEDF0000109624	1/2 - 1 Mile East
E23	CADDW2000002235	1/2 - 1 Mile NNE
E24	CADDW2000021611	1/2 - 1 Mile NNE
E25	CAEDF0000039492	1/2 - 1 Mile NNE
E26	CAEDF0000032287	1/2 - 1 Mile North
E27	CAEDF0000106736	1/2 - 1 Mile North
E28	CAEDF0000134180	1/2 - 1 Mile North
E29	CAEDF0000117887	1/2 - 1 Mile NNE
E30	CAEDF0000106986	1/2 - 1 Mile North
E31	CAEDF0000093454	1/2 - 1 Mile North
E32	CAEDF0000121192	1/2 - 1 Mile North
E33	CAEDF0000105826	1/2 - 1 Mile North
E34	CAEDF0000136424	1/2 - 1 Mile North
E35	CAEDF0000124823	1/2 - 1 Mile North
E36	CAEDF0000040241	1/2 - 1 Mile North
E37	CAEDF0000071844	1/2 - 1 Mile NNE
E38	CAEDF0000046547	1/2 - 1 Mile NNE
G39	CAEDF0000037409	1/2 - 1 Mile WNW
E40	CAEDF0000085493	1/2 - 1 Mile North
E41	CAEDF0000029713	1/2 - 1 Mile North
E42	CAEDF0000068752	1/2 - 1 Mile North
E43	CAEDF0000007633	1/2 - 1 Mile North
H44	CAEDF0000006489	1/2 - 1 Mile NW
H45	CAEDF0000086863	1/2 - 1 Mile NW
E46	CAEDF0000087172	1/2 - 1 Mile North
G47	CAEDF0000050625	1/2 - 1 Mile WNW
H48	CAEDF0000081177	1/2 - 1 Mile NW
G49	CAEDF0000023938	1/2 - 1 Mile WNW
G50	CAEDF0000009744	1/2 - 1 Mile WNW
G51	CAEDF0000128247	1/2 - 1 Mile WNW
G52	CAEDF0000124224	1/2 - 1 Mile WNW
G53	CAEDF0000126957	1/2 - 1 Mile WNW
H54	CAEDF0000126731	1/2 - 1 Mile NW
G55	CAEDF0000019023	1/2 - 1 Mile WNW
G56	CAEDF0000114320	1/2 - 1 Mile WNW
F57	CAEDF0000032326	1/2 - 1 Mile East
F58	CAEDF0000088972	1/2 - 1 Mile East
G59	CAEDF0000031355	1/2 - 1 Mile WNW
G60	CAEDF0000002814	1/2 - 1 Mile WNW
G61	CAEDF0000103497	1/2 - 1 Mile WNW
I62	2722	1/2 - 1 Mile South
I63	2723	1/2 - 1 Mile South
G64	CAEDF0000053057	1/2 - 1 Mile WNW
G65	CAEDF0000009957	1/2 - 1 Mile WNW
G66	CAEDF0000084342	1/2 - 1 Mile WNW
J67	CAEDF0000019967	1/2 - 1 Mile West
G68	CAEDF0000006593	1/2 - 1 Mile West
J69	CAEDF0000009546	1/2 - 1 Mile West
G70	CAEDF0000021476	1/2 - 1 Mile WNW
G71	CAEDF0000007343	1/2 - 1 Mile West
G72	CAEDF0000043319	1/2 - 1 Mile WNW
G73	CAEDF0000109226	1/2 - 1 Mile WNW

STATE DATABASE WELL INFORMATION

MAP ID	WELL ID	LOCATION FROM TP
J74	CAEDF0000010822	1/2 - 1 Mile West
G75	CAEDF0000096979	1/2 - 1 Mile WNW
G76	CAEDF0000128625	1/2 - 1 Mile WNW
G77	CAEDF0000112747	1/2 - 1 Mile WNW
G78	CAEDF0000050543	1/2 - 1 Mile WNW
K79	CAEDF0000095686	1/2 - 1 Mile North
80	CAEDF0000136233	1/2 - 1 Mile WNW
J81	CAEDF0000050590	1/2 - 1 Mile West
G82	CAEDF0000032847	1/2 - 1 Mile WNW
G83	CAEDF0000038313	1/2 - 1 Mile WNW
G84	CAEDF0000100068	1/2 - 1 Mile WNW
G85	CAEDF0000060676	1/2 - 1 Mile WNW
K86	CAEDF0000122786	1/2 - 1 Mile North
G87	CAEDF0000075719	1/2 - 1 Mile West
G88	CAEDF0000034679	1/2 - 1 Mile West
J89	CAEDF0000083215	1/2 - 1 Mile West
J90	CAEDF0000129703	1/2 - 1 Mile West
G91	CAEDF0000002734	1/2 - 1 Mile WNW
G92	CAEDF0000134321	1/2 - 1 Mile WNW
K93	CAEDF0000080951	1/2 - 1 Mile North
G94	CAEDF0000006209	1/2 - 1 Mile WNW
K95	CAEDF0000104853	1/2 - 1 Mile North
K96	CAEDF0000129711	1/2 - 1 Mile North
G97	CAEDF0000106058	1/2 - 1 Mile WNW
G98	CAEDF0000102062	1/2 - 1 Mile WNW
K99	CAEDF0000096495	1/2 - 1 Mile North
G100	CAEDF0000000904	1/2 - 1 Mile WNW
J101	CAEDF0000003574	1/2 - 1 Mile West
J102	CAEDF0000040255	1/2 - 1 Mile West
G103	CAEDF0000081409	1/2 - 1 Mile West
G104	CAEDF0000008499	1/2 - 1 Mile West
G105	CAEDF0000090201	1/2 - 1 Mile WNW
J106	CAEDF0000056804	1/2 - 1 Mile West
G107	CAEDF0000078330	1/2 - 1 Mile WNW
J108	CAEDF0000014128	1/2 - 1 Mile West
L109	CAEDF0000099881	1/2 - 1 Mile WNW
J110	CAEDF0000075964	1/2 - 1 Mile West
J111	CAEDF0000111089	1/2 - 1 Mile West
J112	CAEDF0000087432	1/2 - 1 Mile West
L113	CAEDF0000112518	1/2 - 1 Mile WNW
114	CAEDF0000085661	1/2 - 1 Mile ESE
115	CAEDF0000112046	1/2 - 1 Mile East
M117	CAEDF0000104453	1/2 - 1 Mile NNW
M118	CAEDF0000059395	1/2 - 1 Mile NNW
M119	CAEDF0000004121	1/2 - 1 Mile NNW
M120	CAEDF0000112346	1/2 - 1 Mile NNW
N121	CAEDF0000104930	1/2 - 1 Mile East
M122	CAEDF0000100267	1/2 - 1 Mile NNW
N123	CAEDF0000102186	1/2 - 1 Mile East
N124	CAEDF0000052069	1/2 - 1 Mile East
M125	CAEDF0000048615	1/2 - 1 Mile NNW
M126	CAEDF0000102187	1/2 - 1 Mile NNW

GEOCHECK® - PHYSICAL SETTING SOURCE SUMMARY

STATE DATABASE WELL INFORMATION

MAP ID	WELL ID	LOCATION FROM TP
M127	CAEDF0000006784	1/2 - 1 Mile NNW
M128	CAEDF0000046818	1/2 - 1 Mile NNW
N129	CAEDF0000101932	1/2 - 1 Mile East
M130	CAEDF0000068351	1/2 - 1 Mile NNW
M131	CAEDF0000000513	1/2 - 1 Mile NNW
M132	CAEDF0000009686	1/2 - 1 Mile NNW
M133	CAEDF0000036673	1/2 - 1 Mile NNW
M134	CAEDF0000051688	1/2 - 1 Mile NNW
M135	CAEDF0000074944	1/2 - 1 Mile NNW
M136	CAEDF0000007350	1/2 - 1 Mile NNW
M137	CAEDF0000067529	1/2 - 1 Mile NNW
O138	CAEDF0000045732	1/2 - 1 Mile North
O139	CAEDF0000037746	1/2 - 1 Mile North
M140	CAEDF0000032577	1/2 - 1 Mile NNW
P141	CAEDF0000132569	1/2 - 1 Mile NNW
O142	CAEDF0000038709	1/2 - 1 Mile North
Q143	CAEDF0000072853	1/2 - 1 Mile East
Q144	CAEDF0000129408	1/2 - 1 Mile East
P145	CAEDF0000092574	1/2 - 1 Mile NNW
P146	CAEDF0000068987	1/2 - 1 Mile NNW
P147	CAEDF0000012858	1/2 - 1 Mile NNW
Q148	CAEDF0000039145	1/2 - 1 Mile East
149	CAEDF0000035054	1/2 - 1 Mile ESE
R150	CAEDF0000032099	1/2 - 1 Mile East
R151	CAEDF0000059332	1/2 - 1 Mile East
R152	CAEDF0000049614	1/2 - 1 Mile East
R153	CAEDF0000120803	1/2 - 1 Mile East
R154	CAEDF0000129353	1/2 - 1 Mile East
R155	CAEDF0000113491	1/2 - 1 Mile East
R156	CAEDF0000079663	1/2 - 1 Mile East

OTHER STATE DATABASE INFORMATION

STATE OIL/GAS WELL INFORMATION

MAP ID	WELL ID	LOCATION FROM TP
A1	CAOG17000007058	1/2 - 1 Mile ENE
A2	CAOG17000004815	1/2 - 1 Mile ENE
3	CAOG17000007066	1/2 - 1 Mile NNE

PHYSICAL SETTING SOURCE MAP - 7769050.2s

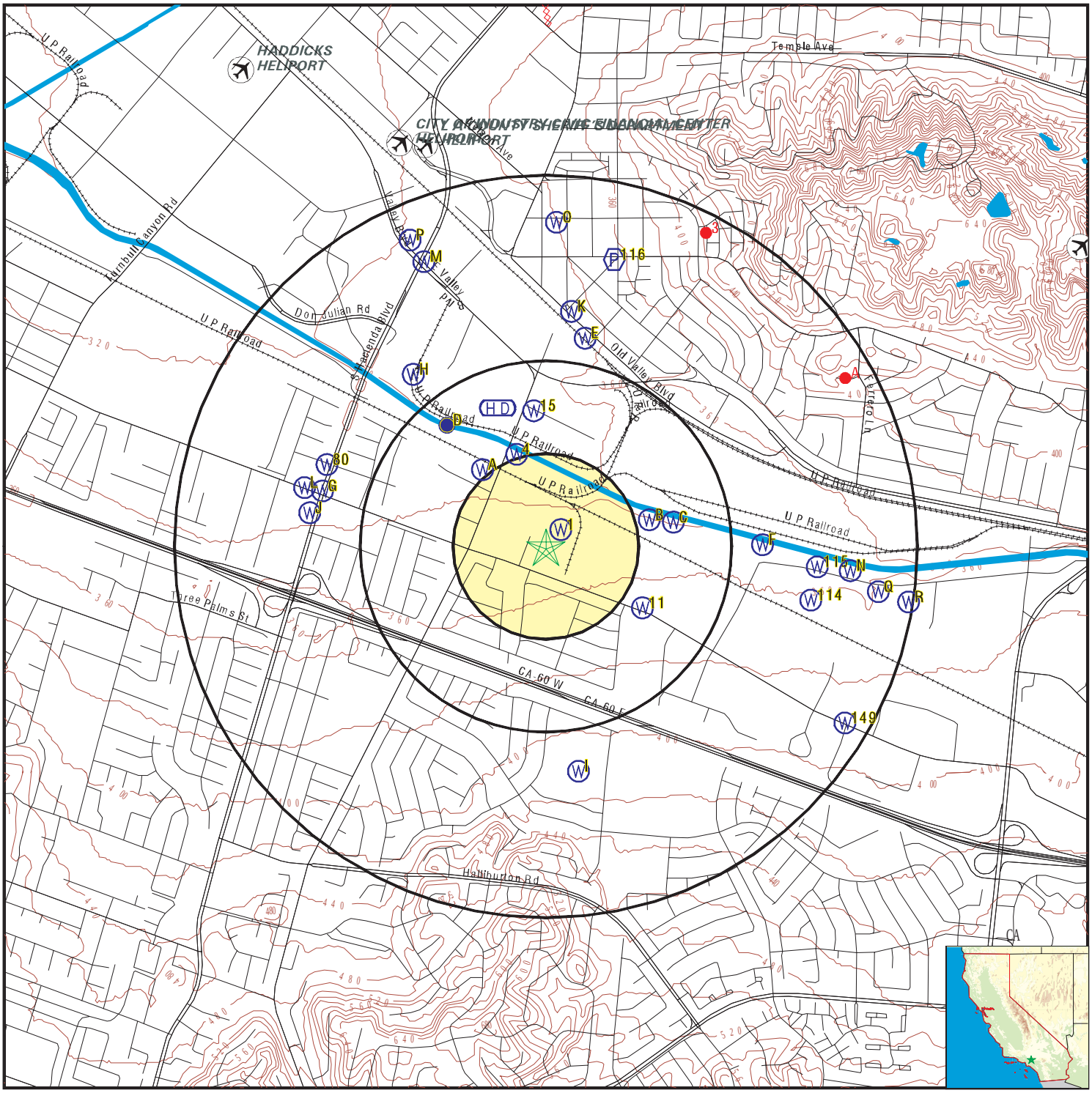

County Boundary
Major Roads
Contour Lines
Earthquake Fault Lines
Airports
Earthquake epicenter, Richter 5 or greater
Water Wells
Public Water Supply Wells
Cluster of Multiple Icons

0 1/4 1/2 1 Miles

Groundwater Flow Direction
Indeterminate Groundwater Flow at Location
Groundwater Flow Varies at Location
Closest Hydrogeological Data
Oil, gas or related wells

N

SITE NAME:	Marici-City of Industry BESS	CLIENT:	Terracon
ADDRESS:	16233 Gale Avenue Hacienda Heights CA 91745	CONTACT:	Laura Hedman
		INQUIRY #:	7769050.2s
LAT/LONG:	34.008801 / 117.952433	DATE:	September 19, 2024 4:49 pm

Copyright © 2024 EDR, Inc. © 2015 TomTom Rel. 2015.

Map ID Direction Distance Elevation	Database	EDR ID Number
1 **NE** **0 - 1/8 Mile** **Lower**	**FED USGS**	**USGS40000139759**

Organization ID:	USGS-CA		
Organization Name:	USGS California Water Science Center		
Monitor Location:	002S010W08L001S	Type:	Well
Description:	Not Reported	HUC:	18070106
Drainage Area:	Not Reported	Drainage Area Units:	Not Reported
Contrib Drainage Area:	Not Reported	Contrib Drainage Area Unts:	Not Reported
Aquifer:	California Coastal Basin aquifers		
Formation Type:	Not Reported	Aquifer Type:	Not Reported
Construction Date:	Not Reported	Well Depth:	Not Reported
Well Depth Units:	Not Reported	Well Hole Depth:	Not Reported
Well Hole Depth Units:	Not Reported		

A2 **NW** **1/4 - 1/2 Mile** **Lower**	**CA WELLS**	**CAEDF0000052404**

Well ID:	T0603703802-MW-2	Well Type:	MONITORING
Source:	EDF	Other Name:	MW-2
GAMA PFAS Testing:	Not Reported		
Groundwater Quality Data:	https://gamagroundwater.waterboards.ca.gov/gama/gamamap/public/GamaDataDisplay.asp?dataset=EDF&samp_date=&global_id=T0603703802&assigned_name=MW-2&store_num=		
GeoTracker Data:	https://geotracker.waterboards.ca.gov/profile_report.asp?cmd=MWEDFResults&global_id=T0603703802&assigned_name=MW-2		

B3 **ENE** **1/4 - 1/2 Mile** **Lower**	**CA WELLS**	**CAEDF0000099513**

Well ID:	T0603700149-MW-23	Well Type:	MONITORING
Source:	EDF	Other Name:	MW-23
GAMA PFAS Testing:	Not Reported		
Groundwater Quality Data:	https://gamagroundwater.waterboards.ca.gov/gama/gamamap/public/GamaDataDisplay.asp?dataset=EDF&samp_date=&global_id=T0603700149&assigned_name=MW-23&store_num=		
GeoTracker Data:	https://geotracker.waterboards.ca.gov/profile_report.asp?cmd=MWEDFResults&global_id=T0603700149&assigned_name=MW-23		

---

4 **NNW** **1/4 - 1/2 Mile** **Lower**	**CA WELLS**	**CAEDF0000037583**

Well ID:	T0603700149-MW-42	Well Type:	MONITORING
Source:	EDF	Other Name:	MW-42
GAMA PFAS Testing:	Not Reported		
Groundwater Quality Data:	https://gamagroundwater.waterboards.ca.gov/gama/gamamap/public/GamaDataDisplay.asp?dataset=EDF&samp_date=&global_id=T0603700149&assigned_name=MW-42&store_num=		
GeoTracker Data:	https://geotracker.waterboards.ca.gov/profile_report.asp?cmd=MWEDFResults&global_id=T0603700149&assigned_name=MW-42		

Map ID Direction Distance Elevation	Database	EDR ID Number
B5 **ENE** **1/4 - 1/2 Mile** **Lower**	**CA WELLS**	**CADWR9000006377**

State Well #:	Not Reported	Station ID:	48942
Well Name:	MW6-71	Basin Name:	San Gabriel Valley
Well Use:	Observation		
Well Type:	Part of a nested/multi-completion well		
Well Depth:	230	Well Completion Rpt #:	Not Reported

A6 **NW** **1/4 - 1/2 Mile** **Lower**	**CA WELLS**	**CAEDF0000082590**

Well ID:	T0603703802-MW-1	Well Type:	MONITORING
Source:	EDF	Other Name:	MW-1
GAMA PFAS Testing:	Not Reported		
Groundwater Quality Data:	https://gamagroundwater.waterboards.ca.gov/gama/gamamap/public/GamaDataDisplay.asp?dataset=EDF&samp_date=&global_id=T0603703802&assigned_name=MW-1&store_num=		
GeoTracker Data:	https://geotracker.waterboards.ca.gov/profile_report.asp?cmd=MWEDFResults&global_id=T0603703802&assigned_name=MW-1		

A7 **NW** **1/4 - 1/2 Mile** **Lower**	**CA WELLS**	**CAEDF0000139571**

Well ID:	T0603703802-MW-4	Well Type:	MONITORING
Source:	EDF	Other Name:	MW-4
GAMA PFAS Testing:	Not Reported		
Groundwater Quality Data:	https://gamagroundwater.waterboards.ca.gov/gama/gamamap/public/GamaDataDisplay.asp?dataset=EDF&samp_date=&global_id=T0603703802&assigned_name=MW-4&store_num=		
GeoTracker Data:	https://geotracker.waterboards.ca.gov/profile_report.asp?cmd=MWEDFResults&global_id=T0603703802&assigned_name=MW-4		

A8 **NW** **1/4 - 1/2 Mile** **Lower**	**CA WELLS**	**CAEDF0000124774**

Well ID:	T0603703802-MW-3	Well Type:	MONITORING
Source:	EDF	Other Name:	MW-3
GAMA PFAS Testing:	Not Reported		
Groundwater Quality Data:	https://gamagroundwater.waterboards.ca.gov/gama/gamamap/public/GamaDataDisplay.asp?dataset=EDF&samp_date=&global_id=T0603703802&assigned_name=MW-3&store_num=		
GeoTracker Data:	https://geotracker.waterboards.ca.gov/profile_report.asp?cmd=MWEDFResults&global_id=T0603703802&assigned_name=MW-3		

Map ID Direction Distance Elevation	Database	EDR ID Number
B9 **ENE** **1/4 - 1/2 Mile** **Lower**	**CA WELLS**	**CAEDF0000008962**

Well ID:	T0603700149-EW-11	Well Type:	MONITORING
Source:	EDF	Other Name:	EW-11
GAMA PFAS Testing:	Not Reported		
Groundwater Quality Data:	https://gamagroundwater.waterboards.ca.gov/gama/gamamap/public/GamaDataDisplay.asp?dataset=EDF&samp_date=&global_id=T0603700149&assigned_name=EW-11&store_num=		
GeoTracker Data:	https://geotracker.waterboards.ca.gov/profile_report.asp?cmd=MWEDFResults&global_id=T0603700149&assigned_name=EW-11		

B10 **ENE** **1/4 - 1/2 Mile** **Lower**	**CA WELLS**	**CAEDF0000007456**

Well ID:	T0603700149-EW-12	Well Type:	MONITORING
Source:	EDF	Other Name:	EW-12
GAMA PFAS Testing:	Not Reported		
Groundwater Quality Data:	https://gamagroundwater.waterboards.ca.gov/gama/gamamap/public/GamaDataDisplay.asp?dataset=EDF&samp_date=&global_id=T0603700149&assigned_name=EW-12&store_num=		
GeoTracker Data:	https://geotracker.waterboards.ca.gov/profile_report.asp?cmd=MWEDFResults&global_id=T0603700149&assigned_name=EW-12		

---

11 **ESE** **1/4 - 1/2 Mile** **Higher**	**CA WELLS**	**CAEDF0000019168**

Well ID:	T0603700149-OW-07	Well Type:	MONITORING
Source:	EDF	Other Name:	OW-07
GAMA PFAS Testing:	Not Reported		
Groundwater Quality Data:	https://gamagroundwater.waterboards.ca.gov/gama/gamamap/public/GamaDataDisplay.asp?dataset=EDF&samp_date=&global_id=T0603700149&assigned_name=OW-07&store_num=		
GeoTracker Data:	https://geotracker.waterboards.ca.gov/profile_report.asp?cmd=MWEDFResults&global_id=T0603700149&assigned_name=OW-07		

B12 **ENE** **1/4 - 1/2 Mile** **Lower**	**CA WELLS**	**CAEDF0000122604**

Well ID:	T0603700149-EW-13	Well Type:	MONITORING
Source:	EDF	Other Name:	EW-13
GAMA PFAS Testing:	Not Reported		
Groundwater Quality Data:	https://gamagroundwater.waterboards.ca.gov/gama/gamamap/public/GamaDataDisplay.asp?dataset=EDF&samp_date=&global_id=T0603700149&assigned_name=EW-13&store_num=		
GeoTracker Data:	https://geotracker.waterboards.ca.gov/profile_report.asp?cmd=MWEDFResults&global_id=T0603700149&assigned_name=EW-13		

Map ID Direction Distance Elevation	Database	EDR ID Number
C13 **ENE** **1/4 - 1/2 Mile** **Lower**	**CA WELLS**	**CAEDF0000053126**

Well ID:	T0603700149-EW-14	Well Type:	MONITORING
Source:	EDF	Other Name:	EW-14
GAMA PFAS Testing:	Not Reported		
Groundwater Quality Data:	https://gamagroundwater.waterboards.ca.gov/gama/gamamap/public/GamaDataDisplay.asp?dataset=EDF&samp_date=&global_id=T0603700149&assigned_name=EW-14&store_num=		
GeoTracker Data:	https://geotracker.waterboards.ca.gov/profile_report.asp?cmd=MWEDFResults&global_id=T0603700149&assigned_name=EW-14		

C14 **East** **1/4 - 1/2 Mile** **Lower**	**CA WELLS**	**CAEDF0000111840**

Well ID:	T0603700149-EW-15	Well Type:	MONITORING
Source:	EDF	Other Name:	EW-15
GAMA PFAS Testing:	Not Reported		
Groundwater Quality Data:	https://gamagroundwater.waterboards.ca.gov/gama/gamamap/public/GamaDataDisplay.asp?dataset=EDF&samp_date=&global_id=T0603700149&assigned_name=EW-15&store_num=		
GeoTracker Data:	https://geotracker.waterboards.ca.gov/profile_report.asp?cmd=MWEDFResults&global_id=T0603700149&assigned_name=EW-15		

---

15 **North** **1/4 - 1/2 Mile** **Lower**	**CA WELLS**	**CAEDF0000004624**

Well ID:	T0603700149-MW-43	Well Type:	MONITORING
Source:	EDF	Other Name:	MW-43
GAMA PFAS Testing:	Not Reported		
Groundwater Quality Data:	https://gamagroundwater.waterboards.ca.gov/gama/gamamap/public/GamaDataDisplay.asp?dataset=EDF&samp_date=&global_id=T0603700149&assigned_name=MW-43&store_num=		
GeoTracker Data:	https://geotracker.waterboards.ca.gov/profile_report.asp?cmd=MWEDFResults&global_id=T0603700149&assigned_name=MW-43		

D16 **NW** **1/4 - 1/2 Mile** **Lower**	**FED USGS**	**USGS40000139793**

Organization ID:	USGS-CA		
Organization Name:	USGS California Water Science Center		
Monitor Location:	002S010W08E002S	Type:	Well
Description:	Not Reported	HUC:	18070106
Drainage Area:	Not Reported	Drainage Area Units:	Not Reported
Contrib Drainage Area:	Not Reported	Contrib Drainage Area Unts:	Not Reported
Aquifer:	California Coastal Basin aquifers		
Formation Type:	Not Reported	Aquifer Type:	Not Reported
Construction Date:	Not Reported	Well Depth:	Not Reported
Well Depth Units:	Not Reported	Well Hole Depth:	Not Reported

Well Hole Depth Units: Not Reported

D17
NW **CA WELLS** **CADWR0000007906**
1/4 - 1/2 Mile
Lower

Well ID:	02S10W08E001S	Well Type:	UNK
Source:	Department of Water Resources		
Other Name:	02S10W08E001S	GAMA PFAS Testing:	Not Reported
Groundwater Quality Data:	https://gamagroundwater.waterboards.ca.gov/gama/gamamap/public/GamaDataDisplay.asp?dataset=DWR&samp_date=&global_id=&assigned_name=02S10W08E001S&store_num=		
GeoTracker Data:	Not Reported		

D18
NW **CA WELLS** **CADWR0000024621**
1/4 - 1/2 Mile
Lower

Well ID:	02S10W08E003S	Well Type:	UNK
Source:	Department of Water Resources		
Other Name:	02S10W08E003S	GAMA PFAS Testing:	Not Reported
Groundwater Quality Data:	https://gamagroundwater.waterboards.ca.gov/gama/gamamap/public/GamaDataDisplay.asp?dataset=DWR&samp_date=&global_id=&assigned_name=02S10W08E003S&store_num=		
GeoTracker Data:	Not Reported		

D19
NW **CA WELLS** **CADWR0000025748**
1/4 - 1/2 Mile
Lower

Well ID:	02S10W08E002S	Well Type:	UNK
Source:	Department of Water Resources		
Other Name:	02S10W08E002S	GAMA PFAS Testing:	Not Reported
Groundwater Quality Data:	https://gamagroundwater.waterboards.ca.gov/gama/gamamap/public/GamaDataDisplay.asp?dataset=DWR&samp_date=&global_id=&assigned_name=02S10W08E002S&store_num=		
GeoTracker Data:	Not Reported		

E20
North **CA WELLS** **2720**
1/2 - 1 Mile
Lower

Seq:	2720	Prim sta c:	02S/10W-08E01 S
Frds no:	1910205042	County:	19
District:	15	User id:	MET
System no:	1910205	Water type:	G
Source nam:	155-W1 - INACTIVE	Station ty:	WELL/AMBNT/MUN/INTAKE/SUPPLY
Latitude:	340100.0	Longitude:	1175700.0
Precision:	8	Status:	IR
Comment 1:	Not Reported	Comment 2:	Not Reported
Comment 3:	Not Reported	Comment 4:	Not Reported
Comment 5:	Not Reported	Comment 6:	Not Reported
Comment 7:	Not Reported		

System no:	1910205	System nam:	Suburban Water Systems-San Jose
Hqname:	SUBURBAN WATER SYSTEMS	Address:	1211 E. CENTER COURT DRIVE
City:	COVINA	State:	CA
Zip:	91724	Zip ext:	Not Reported
Pop serv:	89591	Connection:	31997
Area serve:	Not Reported		

E21
North
1/2 - 1 Mile
Lower

CA WELLS 2721

Seq:	2721	Prim sta c:	02S/10W-08E02 S
Frds no:	1910205043	County:	19
District:	15	User id:	MET
System no:	1910205	Water type:	G
Source nam:	155-W2 - INACTIVE	Station ty:	WELL/AMBNT/MUN/INTAKE/SUPPLY
Latitude:	340100.0	Longitude:	1175700.0
Precision:	8	Status:	IR
Comment 1:	Not Reported	Comment 2:	Not Reported
Comment 3:	Not Reported	Comment 4:	Not Reported
Comment 5:	Not Reported	Comment 6:	Not Reported
Comment 7:	Not Reported		

System no:	1910205	System nam:	Suburban Water Systems-San Jose
Hqname:	SUBURBAN WATER SYSTEMS	Address:	1211 E. CENTER COURT DRIVE
City:	COVINA	State:	CA
Zip:	91724	Zip ext:	Not Reported
Pop serv:	89591	Connection:	31997
Area serve:	Not Reported		

F22
East
1/2 - 1 Mile
Lower

CA WELLS CAEDF0000109624

Well ID:	T0603700149-EW-24	Well Type:	MONITORING
Source:	EDF	Other Name:	EW-24
GAMA PFAS Testing:	Not Reported		
Groundwater Quality Data:	https://gamagroundwater.waterboards.ca.gov/gama/gamamap/public/GamaDataDisplay.asp?dataset=EDF&samp_date=&global_id=T0603700149&assigned_name=EW-24&store_num=		
GeoTracker Data:	https://geotracker.waterboards.ca.gov/profile_report.asp?cmd=MWEDFResults&global_id=T0603700149&assigned_name=EW-24		

E23
NNE
1/2 - 1 Mile
Lower

CA WELLS CADDW2000002235

GAMA:

Well ID:	CA1910205_042_042	Well Type:	MUNICIPAL
Source:	DDW	Other Names:	1910205-042
GAMA Pfas testing:	Not Reported		
Groundwater Quality Data:	https://gamagroundwater.waterboards.ca.gov/gama/gamamap/public/GamaDataDisplay.asp?dataset=DHS&samp_date=&global_id=&assigned_name=CA1910205_042_042&store_num=		
GeoTracker Data:	Not Reported		

Map ID Direction Distance Elevation	Database	EDR ID Number
E24 **NNE** **1/2 - 1 Mile** **Lower**	**CA WELLS**	**CADDW2000021611**

GAMA:

Well ID:	CA1910205_043_043	Well Type:	MUNICIPAL
Source:	DDW	Other Names:	1910205-043
GAMA Pfas testing:	Not Reported		
Groundwater Quality Data:	https://gamagroundwater.waterboards.ca.gov/gama/gamamap/public/GamaDataDisplay.asp?dataset=DHS&samp_date=&global_id=&assigned_name=CA1910205_043_043&store_num=		
GeoTracker Data:	Not Reported		

E25 **NNE** **1/2 - 1 Mile** **Lower**	**CA WELLS**	**CAEDF0000039492**

Well ID:	T0603702788-MW04	Well Type:	MONITORING
Source:	EDF	Other Name:	MW04
GAMA PFAS Testing:	Not Reported		
Groundwater Quality Data:	https://gamagroundwater.waterboards.ca.gov/gama/gamamap/public/GamaDataDisplay.asp?dataset=EDF&samp_date=&global_id=T0603702788&assigned_name=MW04&store_num=		
GeoTracker Data:	https://geotracker.waterboards.ca.gov/profile_report.asp?cmd=MWEDFResults&global_id=T0603702788&assigned_name=MW04		

E26 **North** **1/2 - 1 Mile** **Lower**	**CA WELLS**	**CAEDF0000032287**

Well ID:	T0603700149-MW-45	Well Type:	MONITORING
Source:	EDF	Other Name:	MW-45
GAMA PFAS Testing:	Not Reported		
Groundwater Quality Data:	https://gamagroundwater.waterboards.ca.gov/gama/gamamap/public/GamaDataDisplay.asp?dataset=EDF&samp_date=&global_id=T0603700149&assigned_name=MW-45&store_num=		
GeoTracker Data:	https://geotracker.waterboards.ca.gov/profile_report.asp?cmd=MWEDFResults&global_id=T0603700149&assigned_name=MW-45		

E27 **North** **1/2 - 1 Mile** **Lower**	**CA WELLS**	**CAEDF0000106736**

Well ID:	T0603702788-MW11	Well Type:	MONITORING
Source:	EDF	Other Name:	MW11
GAMA PFAS Testing:	Not Reported		
Groundwater Quality Data:	https://gamagroundwater.waterboards.ca.gov/gama/gamamap/public/GamaDataDisplay.asp?dataset=EDF&samp_date=&global_id=T0603702788&assigned_name=MW11&store_num=		
GeoTracker Data:	https://geotracker.waterboards.ca.gov/profile_report.asp?cmd=MWEDFResults&global_id=T0603702788&assigned_name=MW11		

Map ID Direction Distance Elevation	Database	EDR ID Number
E28 **North** **1/2 - 1 Mile** **Lower**	**CA WELLS**	**CAEDF0000134180**

Well ID:	T0603702788-MW02	Well Type:	MONITORING
Source:	EDF	Other Name:	MW02
GAMA PFAS Testing:	Not Reported		
Groundwater Quality Data:	https://gamagroundwater.waterboards.ca.gov/gama/gamamap/public/GamaDataDisplay.asp?dataset=EDF&samp_date=&global_id=T0603702788&assigned_name=MW02&store_num=		
GeoTracker Data:	https://geotracker.waterboards.ca.gov/profile_report.asp?cmd=MWEDFResults&global_id=T0603702788&assigned_name=MW02		

E29 **NNE** **1/2 - 1 Mile** **Lower**	**CA WELLS**	**CAEDF0000117887**

Well ID:	T0603702788-MW05	Well Type:	MONITORING
Source:	EDF	Other Name:	MW05
GAMA PFAS Testing:	Not Reported		
Groundwater Quality Data:	https://gamagroundwater.waterboards.ca.gov/gama/gamamap/public/GamaDataDisplay.asp?dataset=EDF&samp_date=&global_id=T0603702788&assigned_name=MW05&store_num=		
GeoTracker Data:	https://geotracker.waterboards.ca.gov/profile_report.asp?cmd=MWEDFResults&global_id=T0603702788&assigned_name=MW05		

E30 **North** **1/2 - 1 Mile** **Lower**	**CA WELLS**	**CAEDF0000106986**

Well ID:	T0603702788-MW23	Well Type:	MONITORING
Source:	EDF	Other Name:	MW23
GAMA PFAS Testing:	Not Reported		
Groundwater Quality Data:	https://gamagroundwater.waterboards.ca.gov/gama/gamamap/public/GamaDataDisplay.asp?dataset=EDF&samp_date=&global_id=T0603702788&assigned_name=MW23&store_num=		
GeoTracker Data:	https://geotracker.waterboards.ca.gov/profile_report.asp?cmd=MWEDFResults&global_id=T0603702788&assigned_name=MW23		

E31 **North** **1/2 - 1 Mile** **Lower**	**CA WELLS**	**CAEDF0000093454**

Well ID:	T0603702788-MW21	Well Type:	MONITORING
Source:	EDF	Other Name:	MW21
GAMA PFAS Testing:	Not Reported		
Groundwater Quality Data:	https://gamagroundwater.waterboards.ca.gov/gama/gamamap/public/GamaDataDisplay.asp?dataset=EDF&samp_date=&global_id=T0603702788&assigned_name=MW21&store_num=		
GeoTracker Data:	https://geotracker.waterboards.ca.gov/profile_report.asp?cmd=MWEDFResults&global_id=T0603702788&assigned_name=MW21		

Map ID Direction Distance Elevation	Database	EDR ID Number
E32 **North** **1/2 - 1 Mile** **Lower**	**CA WELLS**	**CAEDF0000121192**

Well ID:	T0603702788-MW20	Well Type:	MONITORING
Source:	EDF	Other Name:	MW20
GAMA PFAS Testing:	Not Reported		
Groundwater Quality Data:	https://gamagroundwater.waterboards.ca.gov/gama/gamamap/public/GamaDataDisplay.asp?dataset=EDF&samp_date=&global_id=T0603702788&assigned_name=MW20&store_num=		
GeoTracker Data:	https://geotracker.waterboards.ca.gov/profile_report.asp?cmd=MWEDFResults&global_id=T0603702788&assigned_name=MW20		

E33 **North** **1/2 - 1 Mile** **Lower**	**CA WELLS**	**CAEDF0000105826**

Well ID:	T0603702788-MW19	Well Type:	MONITORING
Source:	EDF	Other Name:	MW19
GAMA PFAS Testing:	Not Reported		
Groundwater Quality Data:	https://gamagroundwater.waterboards.ca.gov/gama/gamamap/public/GamaDataDisplay.asp?dataset=EDF&samp_date=&global_id=T0603702788&assigned_name=MW19&store_num=		
GeoTracker Data:	https://geotracker.waterboards.ca.gov/profile_report.asp?cmd=MWEDFResults&global_id=T0603702788&assigned_name=MW19		

E34 **North** **1/2 - 1 Mile** **Lower**	**CA WELLS**	**CAEDF0000136424**

Well ID:	T0603702788-MW10	Well Type:	MONITORING
Source:	EDF	Other Name:	MW10
GAMA PFAS Testing:	Not Reported		
Groundwater Quality Data:	https://gamagroundwater.waterboards.ca.gov/gama/gamamap/public/GamaDataDisplay.asp?dataset=EDF&samp_date=&global_id=T0603702788&assigned_name=MW10&store_num=		
GeoTracker Data:	https://geotracker.waterboards.ca.gov/profile_report.asp?cmd=MWEDFResults&global_id=T0603702788&assigned_name=MW10		

E35 **North** **1/2 - 1 Mile** **Lower**	**CA WELLS**	**CAEDF0000124823**

Well ID:	T0603702788-MW06	Well Type:	MONITORING
Source:	EDF	Other Name:	MW06
GAMA PFAS Testing:	Not Reported		
Groundwater Quality Data:	https://gamagroundwater.waterboards.ca.gov/gama/gamamap/public/GamaDataDisplay.asp?dataset=EDF&samp_date=&global_id=T0603702788&assigned_name=MW06&store_num=		
GeoTracker Data:	https://geotracker.waterboards.ca.gov/profile_report.asp?cmd=MWEDFResults&global_id=T0603702788&assigned_name=MW06		

Map ID Direction Distance Elevation	Database	EDR ID Number
E36 **North** **1/2 - 1 Mile** **Lower**	**CA WELLS**	**CAEDF0000040241**

Well ID:	T0603702788-MW08	Well Type:	MONITORING
Source:	EDF	Other Name:	MW08
GAMA PFAS Testing:	Not Reported		
Groundwater Quality Data:	https://gamagroundwater.waterboards.ca.gov/gama/gamamap/public/GamaDataDisplay.asp?dataset=EDF&samp_date=&global_id=T0603702788&assigned_name=MW08&store_num=		
GeoTracker Data:	https://geotracker.waterboards.ca.gov/profile_report.asp?cmd=MWEDFResults&global_id=T0603702788&assigned_name=MW08		

E37 **NNE** **1/2 - 1 Mile** **Lower**	**CA WELLS**	**CAEDF0000071844**

Well ID:	T0603702788-MW13	Well Type:	MONITORING
Source:	EDF	Other Name:	MW13
GAMA PFAS Testing:	Not Reported		
Groundwater Quality Data:	https://gamagroundwater.waterboards.ca.gov/gama/gamamap/public/GamaDataDisplay.asp?dataset=EDF&samp_date=&global_id=T0603702788&assigned_name=MW13&store_num=		
GeoTracker Data:	https://geotracker.waterboards.ca.gov/profile_report.asp?cmd=MWEDFResults&global_id=T0603702788&assigned_name=MW13		

E38 **NNE** **1/2 - 1 Mile** **Lower**	**CA WELLS**	**CAEDF0000046547**

Well ID:	T0603702788-MW09	Well Type:	MONITORING
Source:	EDF	Other Name:	MW09
GAMA PFAS Testing:	Not Reported		
Groundwater Quality Data:	https://gamagroundwater.waterboards.ca.gov/gama/gamamap/public/GamaDataDisplay.asp?dataset=EDF&samp_date=&global_id=T0603702788&assigned_name=MW09&store_num=		
GeoTracker Data:	https://geotracker.waterboards.ca.gov/profile_report.asp?cmd=MWEDFResults&global_id=T0603702788&assigned_name=MW09		

G39 **WNW** **1/2 - 1 Mile** **Lower**	**CA WELLS**	**CAEDF0000037409**

Well ID:	T0603702920-MW04	Well Type:	MONITORING
Source:	EDF	Other Name:	MW04
GAMA PFAS Testing:	Not Reported		
Groundwater Quality Data:	https://gamagroundwater.waterboards.ca.gov/gama/gamamap/public/GamaDataDisplay.asp?dataset=EDF&samp_date=&global_id=T0603702920&assigned_name=MW04&store_num=		
GeoTracker Data:	https://geotracker.waterboards.ca.gov/profile_report.asp?cmd=MWEDFResults&global_id=T0603702920&assigned_name=MW04		

Map ID Direction Distance Elevation	Database	EDR ID Number
E40 **North** **1/2 - 1 Mile** **Lower**	**CA WELLS**	**CAEDF0000085493**

Well ID:	T0603702788-MW07	Well Type:	MONITORING
Source:	EDF	Other Name:	MW07
GAMA PFAS Testing:	Not Reported		
Groundwater Quality Data:	https://gamagroundwater.waterboards.ca.gov/gama/gamamap/public/GamaDataDisplay.asp?dataset=EDF&samp_date=&global_id=T0603702788&assigned_name=MW07&store_num=		
GeoTracker Data:	https://geotracker.waterboards.ca.gov/profile_report.asp?cmd=MWEDFResults&global_id=T0603702788&assigned_name=MW07		

E41 **North** **1/2 - 1 Mile** **Lower**	**CA WELLS**	**CAEDF0000029713**

Well ID:	T0603702788-MW14	Well Type:	MONITORING
Source:	EDF	Other Name:	MW14
GAMA PFAS Testing:	Not Reported		
Groundwater Quality Data:	https://gamagroundwater.waterboards.ca.gov/gama/gamamap/public/GamaDataDisplay.asp?dataset=EDF&samp_date=&global_id=T0603702788&assigned_name=MW14&store_num=		
GeoTracker Data:	https://geotracker.waterboards.ca.gov/profile_report.asp?cmd=MWEDFResults&global_id=T0603702788&assigned_name=MW14		

E42 **North** **1/2 - 1 Mile** **Lower**	**CA WELLS**	**CAEDF0000068752**

Well ID:	T0603702788-MW03	Well Type:	MONITORING
Source:	EDF	Other Name:	MW03
GAMA PFAS Testing:	Not Reported		
Groundwater Quality Data:	https://gamagroundwater.waterboards.ca.gov/gama/gamamap/public/GamaDataDisplay.asp?dataset=EDF&samp_date=&global_id=T0603702788&assigned_name=MW03&store_num=		
GeoTracker Data:	https://geotracker.waterboards.ca.gov/profile_report.asp?cmd=MWEDFResults&global_id=T0603702788&assigned_name=MW03		

E43 **North** **1/2 - 1 Mile** **Lower**	**CA WELLS**	**CAEDF0000007633**

Well ID:	T0603702788-MW22	Well Type:	MONITORING
Source:	EDF	Other Name:	MW22
GAMA PFAS Testing:	Not Reported		
Groundwater Quality Data:	https://gamagroundwater.waterboards.ca.gov/gama/gamamap/public/GamaDataDisplay.asp?dataset=EDF&samp_date=&global_id=T0603702788&assigned_name=MW22&store_num=		
GeoTracker Data:	https://geotracker.waterboards.ca.gov/profile_report.asp?cmd=MWEDFResults&global_id=T0603702788&assigned_name=MW22		

Map ID Direction Distance Elevation	Database	EDR ID Number
H44 **NW** **1/2 - 1 Mile** **Lower**	**CA WELLS**	**CAEDF0000006489**

Well ID:	T0603709880-MW-2	Well Type:	MONITORING
Source:	EDF	Other Name:	MW-2
GAMA PFAS Testing:	Not Reported		
Groundwater Quality Data:	https://gamagroundwater.waterboards.ca.gov/gama/gamamap/public/GamaDataDisplay.asp?dataset=EDF&samp_date=&global_id=T0603709880&assigned_name=MW-2&store_num=		
GeoTracker Data:	https://geotracker.waterboards.ca.gov/profile_report.asp?cmd=MWEDFResults&global_id=T0603709880&assigned_name=MW-2		

H45 **NW** **1/2 - 1 Mile** **Lower**	**CA WELLS**	**CAEDF0000086863**

Well ID:	T0603709880-MW-1	Well Type:	MONITORING
Source:	EDF	Other Name:	MW-1
GAMA PFAS Testing:	Not Reported		
Groundwater Quality Data:	https://gamagroundwater.waterboards.ca.gov/gama/gamamap/public/GamaDataDisplay.asp?dataset=EDF&samp_date=&global_id=T0603709880&assigned_name=MW-1&store_num=		
GeoTracker Data:	https://geotracker.waterboards.ca.gov/profile_report.asp?cmd=MWEDFResults&global_id=T0603709880&assigned_name=MW-1		

E46 **North** **1/2 - 1 Mile** **Lower**	**CA WELLS**	**CAEDF0000087172**

Well ID:	T0603702788-MW12	Well Type:	MONITORING
Source:	EDF	Other Name:	MW12
GAMA PFAS Testing:	Not Reported		
Groundwater Quality Data:	https://gamagroundwater.waterboards.ca.gov/gama/gamamap/public/GamaDataDisplay.asp?dataset=EDF&samp_date=&global_id=T0603702788&assigned_name=MW12&store_num=		
GeoTracker Data:	https://geotracker.waterboards.ca.gov/profile_report.asp?cmd=MWEDFResults&global_id=T0603702788&assigned_name=MW12		

G47 **WNW** **1/2 - 1 Mile** **Lower**	**CA WELLS**	**CAEDF0000050625**

Well ID:	T0603702920-MW01	Well Type:	MONITORING
Source:	EDF	Other Name:	MW01
GAMA PFAS Testing:	Not Reported		
Groundwater Quality Data:	https://gamagroundwater.waterboards.ca.gov/gama/gamamap/public/GamaDataDisplay.asp?dataset=EDF&samp_date=&global_id=T0603702920&assigned_name=MW01&store_num=		
GeoTracker Data:	https://geotracker.waterboards.ca.gov/profile_report.asp?cmd=MWEDFResults&global_id=T0603702920&assigned_name=MW01		

Map ID Direction Distance Elevation	Database	EDR ID Number
H48 **NW** **1/2 - 1 Mile** **Lower**	**CA WELLS**	**CAEDF0000081177**

Well ID:	T0603709880-MW-4	Well Type:	MONITORING
Source:	EDF	Other Name:	MW-4
GAMA PFAS Testing:	Not Reported		
Groundwater Quality Data:	https://gamagroundwater.waterboards.ca.gov/gama/gamamap/public/GamaDataDisplay.asp?dataset=EDF&samp_date=&global_id=T0603709880&assigned_name=MW-4&store_num=		
GeoTracker Data:	https://geotracker.waterboards.ca.gov/profile_report.asp?cmd=MWEDFResults&global_id=T0603709880&assigned_name=MW-4		

G49 **WNW** **1/2 - 1 Mile** **Lower**	**CA WELLS**	**CAEDF0000023938**

Well ID:	T0603702920-MW03	Well Type:	MONITORING
Source:	EDF	Other Name:	MW03
GAMA PFAS Testing:	Not Reported		
Groundwater Quality Data:	https://gamagroundwater.waterboards.ca.gov/gama/gamamap/public/GamaDataDisplay.asp?dataset=EDF&samp_date=&global_id=T0603702920&assigned_name=MW03&store_num=		
GeoTracker Data:	https://geotracker.waterboards.ca.gov/profile_report.asp?cmd=MWEDFResults&global_id=T0603702920&assigned_name=MW03		

G50 **WNW** **1/2 - 1 Mile** **Lower**	**CA WELLS**	**CAEDF0000009744**

Well ID:	T0603702920-RMC07	Well Type:	MONITORING
Source:	EDF	Other Name:	RMC07
GAMA PFAS Testing:	Not Reported		
Groundwater Quality Data:	https://gamagroundwater.waterboards.ca.gov/gama/gamamap/public/GamaDataDisplay.asp?dataset=EDF&samp_date=&global_id=T0603702920&assigned_name=RMC07&store_num=		
GeoTracker Data:	https://geotracker.waterboards.ca.gov/profile_report.asp?cmd=MWEDFResults&global_id=T0603702920&assigned_name=RMC07		

G51 **WNW** **1/2 - 1 Mile** **Lower**	**CA WELLS**	**CAEDF0000128247**

Well ID:	T0603702920-MW05R	Well Type:	MONITORING
Source:	EDF	Other Name:	MW05R
GAMA PFAS Testing:	Not Reported		
Groundwater Quality Data:	https://gamagroundwater.waterboards.ca.gov/gama/gamamap/public/GamaDataDisplay.asp?dataset=EDF&samp_date=&global_id=T0603702920&assigned_name=MW05R&store_num=		
GeoTracker Data:	https://geotracker.waterboards.ca.gov/profile_report.asp?cmd=MWEDFResults&global_id=T0603702920&assigned_name=MW05R		

Map ID Direction Distance Elevation	Database	EDR ID Number
G52 **WNW** **1/2 - 1 Mile** **Lower**	**CA WELLS**	**CAEDF0000124224**

Well ID:	T0603702920-MW05	Well Type:	MONITORING
Source:	EDF	Other Name:	MW05
GAMA PFAS Testing:	Not Reported		
Groundwater Quality Data:	https://gamagroundwater.waterboards.ca.gov/gama/gamamap/public/GamaDataDisplay.asp?dataset=EDF&samp_date=&global_id=T0603702920&assigned_name=MW05&store_num=		
GeoTracker Data:	https://geotracker.waterboards.ca.gov/profile_report.asp?cmd=MWEDFResults&global_id=T0603702920&assigned_name=MW05		

G53 **WNW** **1/2 - 1 Mile** **Lower**	**CA WELLS**	**CAEDF0000126957**

Well ID:	T0603702920-MW02	Well Type:	MONITORING
Source:	EDF	Other Name:	MW02
GAMA PFAS Testing:	Not Reported		
Groundwater Quality Data:	https://gamagroundwater.waterboards.ca.gov/gama/gamamap/public/GamaDataDisplay.asp?dataset=EDF&samp_date=&global_id=T0603702920&assigned_name=MW02&store_num=		
GeoTracker Data:	https://geotracker.waterboards.ca.gov/profile_report.asp?cmd=MWEDFResults&global_id=T0603702920&assigned_name=MW02		

H54 **NW** **1/2 - 1 Mile** **Lower**	**CA WELLS**	**CAEDF0000126731**

Well ID:	T0603709880-MW-3	Well Type:	MONITORING
Source:	EDF	Other Name:	MW-3
GAMA PFAS Testing:	Not Reported		
Groundwater Quality Data:	https://gamagroundwater.waterboards.ca.gov/gama/gamamap/public/GamaDataDisplay.asp?dataset=EDF&samp_date=&global_id=T0603709880&assigned_name=MW-3&store_num=		
GeoTracker Data:	https://geotracker.waterboards.ca.gov/profile_report.asp?cmd=MWEDFResults&global_id=T0603709880&assigned_name=MW-3		

G55 **WNW** **1/2 - 1 Mile** **Lower**	**CA WELLS**	**CAEDF0000019023**

Well ID:	T0603702920-RMC06	Well Type:	MONITORING
Source:	EDF	Other Name:	RMC06
GAMA PFAS Testing:	Not Reported		
Groundwater Quality Data:	https://gamagroundwater.waterboards.ca.gov/gama/gamamap/public/GamaDataDisplay.asp?dataset=EDF&samp_date=&global_id=T0603702920&assigned_name=RMC06&store_num=		
GeoTracker Data:	https://geotracker.waterboards.ca.gov/profile_report.asp?cmd=MWEDFResults&global_id=T0603702920&assigned_name=RMC06		

Map ID Direction Distance Elevation	Database	EDR ID Number
G56 **WNW** **1/2 - 1 Mile** **Lower**	**CA WELLS**	**CAEDF0000114320**

Well ID:	T0603702920-MW08	Well Type:	MONITORING
Source:	EDF	Other Name:	MW08
GAMA PFAS Testing:	Not Reported		
Groundwater Quality Data:	https://gamagroundwater.waterboards.ca.gov/gama/gamamap/public/GamaDataDisplay.asp?dataset=EDF&samp_date=&global_id=T0603702920&assigned_name=MW08&store_num=		
GeoTracker Data:	https://geotracker.waterboards.ca.gov/profile_report.asp?cmd=MWEDFResults&global_id=T0603702920&assigned_name=MW08		

F57 **East** **1/2 - 1 Mile** **Lower**	**CA WELLS**	**CAEDF0000032326**

Well ID:	T0603700149-EW-25	Well Type:	MONITORING
Source:	EDF	Other Name:	EW-25
GAMA PFAS Testing:	Not Reported		
Groundwater Quality Data:	https://gamagroundwater.waterboards.ca.gov/gama/gamamap/public/GamaDataDisplay.asp?dataset=EDF&samp_date=&global_id=T0603700149&assigned_name=EW-25&store_num=		
GeoTracker Data:	https://geotracker.waterboards.ca.gov/profile_report.asp?cmd=MWEDFResults&global_id=T0603700149&assigned_name=EW-25		

F58 **East** **1/2 - 1 Mile** **Lower**	**CA WELLS**	**CAEDF0000088972**

Well ID:	T0603700149-MW-18	Well Type:	MONITORING
Source:	EDF	Other Name:	MW-18
GAMA PFAS Testing:	Not Reported		
Groundwater Quality Data:	https://gamagroundwater.waterboards.ca.gov/gama/gamamap/public/GamaDataDisplay.asp?dataset=EDF&samp_date=&global_id=T0603700149&assigned_name=MW-18&store_num=		
GeoTracker Data:	https://geotracker.waterboards.ca.gov/profile_report.asp?cmd=MWEDFResults&global_id=T0603700149&assigned_name=MW-18		

G59 **WNW** **1/2 - 1 Mile** **Lower**	**CA WELLS**	**CAEDF0000031355**

Well ID:	T0603702920-MW07	Well Type:	MONITORING
Source:	EDF	Other Name:	MW07
GAMA PFAS Testing:	Not Reported		
Groundwater Quality Data:	https://gamagroundwater.waterboards.ca.gov/gama/gamamap/public/GamaDataDisplay.asp?dataset=EDF&samp_date=&global_id=T0603702920&assigned_name=MW07&store_num=		
GeoTracker Data:	https://geotracker.waterboards.ca.gov/profile_report.asp?cmd=MWEDFResults&global_id=T0603702920&assigned_name=MW07		

Map ID Direction Distance Elevation	Database	EDR ID Number
G60 **WNW** **1/2 - 1 Mile** **Lower**	**CA WELLS**	**CAEDF0000002814**

Well ID:	T0603702920-RMC02	Well Type:	MONITORING
Source:	EDF	Other Name:	RMC02
GAMA PFAS Testing:	Not Reported		
Groundwater Quality Data:	https://gamagroundwater.waterboards.ca.gov/gama/gamamap/public/GamaDataDisplay.asp?dataset=EDF&samp_date=&global_id=T0603702920&assigned_name=RMC02&store_num=		
GeoTracker Data:	https://geotracker.waterboards.ca.gov/profile_report.asp?cmd=MWEDFResults&global_id=T0603702920&assigned_name=RMC02		

G61 **WNW** **1/2 - 1 Mile** **Lower**	**CA WELLS**	**CAEDF0000103497**

Well ID:	T0603702920-MW06	Well Type:	MONITORING
Source:	EDF	Other Name:	MW06
GAMA PFAS Testing:	Not Reported		
Groundwater Quality Data:	https://gamagroundwater.waterboards.ca.gov/gama/gamamap/public/GamaDataDisplay.asp?dataset=EDF&samp_date=&global_id=T0603702920&assigned_name=MW06&store_num=		
GeoTracker Data:	https://geotracker.waterboards.ca.gov/profile_report.asp?cmd=MWEDFResults&global_id=T0603702920&assigned_name=MW06		

I62 **South** **1/2 - 1 Mile** **Lower**	**CA WELLS**	**2722**

Seq:	2722	Prim sta c:	02S/10W-08K01 S
Frds no:	1910205023	County:	19
District:	15	User id:	MET
System no:	1910205	Water type:	G
Source nam:	136-W1 - INACTIVE	Station ty:	WELL/AMBNT/MUN/INTAKE/SUPPLY
Latitude:	340000.0	Longitude:	1175700.0
Precision:	8	Status:	IR
Comment 1:	Not Reported	Comment 2:	Not Reported
Comment 3:	Not Reported	Comment 4:	Not Reported
Comment 5:	Not Reported	Comment 6:	Not Reported
Comment 7:	Not Reported		
System no:	1910205	System nam:	Suburban Water Systems-San Jose
Hqname:	SUBURBAN WATER SYSTEMS	Address:	1211 E. CENTER COURT DRIVE
City:	COVINA	State:	CA
Zip:	91724	Zip ext:	Not Reported
Pop serv:	89591	Connection:	31997
Area serve:	Not Reported		

Map ID Direction Distance Elevation	Database	EDR ID Number
I63 **South** **1/2 - 1 Mile** **Lower**	**CA WELLS**	**2723**

Seq:	2723	Prim sta c:	02S/10W-08L01 S
Frds no:	1910205019	County:	19
District:	15	User id:	MET
System no:	1910205	Water type:	G
Source nam:	131-W1 - INACTIVE	Station ty:	WELL/AMBNT/MUN/INTAKE/SUPPLY
Latitude:	340000.0	Longitude:	1175700.0
Precision:	8	Status:	IR
Comment 1:	Not Reported	Comment 2:	Not Reported
Comment 3:	Not Reported	Comment 4:	Not Reported
Comment 5:	Not Reported	Comment 6:	Not Reported
Comment 7:	Not Reported		

System no:	1910205	System nam:	Suburban Water Systems-San Jose
Hqname:	SUBURBAN WATER SYSTEMS	Address:	1211 E. CENTER COURT DRIVE
City:	COVINA	State:	CA
Zip:	91724	Zip ext:	Not Reported
Pop serv:	89591	Connection:	31997
Area serve:	Not Reported		

G64 **WNW** **1/2 - 1 Mile** **Lower**	**CA WELLS**	**CAEDF0000053057**

Well ID:	T0603702920-RMC04A	Well Type:	MONITORING
Source:	EDF	Other Name:	RMC04A
GAMA PFAS Testing:	Not Reported		
Groundwater Quality Data:	https://gamagroundwater.waterboards.ca.gov/gama/gamamap/public/GamaDataDisplay.asp?dataset=EDF&samp_date=&global_id=T0603702920&assigned_name=RMC04A&store_num=		
GeoTracker Data:	https://geotracker.waterboards.ca.gov/profile_report.asp?cmd=MWEDFResults&global_id=T0603702920&assigned_name=RMC04A		

G65 **WNW** **1/2 - 1 Mile** **Lower**	**CA WELLS**	**CAEDF0000009957**

Well ID:	T0603702922-MW-3	Well Type:	MONITORING
Source:	EDF	Other Name:	MW-3
GAMA PFAS Testing:	Not Reported		
Groundwater Quality Data:	https://gamagroundwater.waterboards.ca.gov/gama/gamamap/public/GamaDataDisplay.asp?dataset=EDF&samp_date=&global_id=T0603702922&assigned_name=MW-3&store_num=		
GeoTracker Data:	https://geotracker.waterboards.ca.gov/profile_report.asp?cmd=MWEDFResults&global_id=T0603702922&assigned_name=MW-3		

Map ID Direction Distance Elevation	Database	EDR ID Number
G66 **WNW** **1/2 - 1 Mile** **Lower**	**CA WELLS**	**CAEDF0000084342**

Well ID:	T0603704659-MW-14	Well Type:	MONITORING
Source:	EDF	Other Name:	MW-14
GAMA PFAS Testing:	Not Reported		
Groundwater Quality Data:	https://gamagroundwater.waterboards.ca.gov/gama/gamamap/public/GamaDataDisplay.asp?dataset=EDF&samp_date=&global_id=T0603704659&assigned_name=MW-14&store_num=		
GeoTracker Data:	https://geotracker.waterboards.ca.gov/profile_report.asp?cmd=MWEDFResults&global_id=T0603704659&assigned_name=MW-14		

J67 **West** **1/2 - 1 Mile** **Lower**	**CA WELLS**	**CAEDF0000019967**

Well ID:	T0603704659-MW-10	Well Type:	MONITORING
Source:	EDF	Other Name:	MW-10
GAMA PFAS Testing:	Not Reported		
Groundwater Quality Data:	https://gamagroundwater.waterboards.ca.gov/gama/gamamap/public/GamaDataDisplay.asp?dataset=EDF&samp_date=&global_id=T0603704659&assigned_name=MW-10&store_num=		
GeoTracker Data:	https://geotracker.waterboards.ca.gov/profile_report.asp?cmd=MWEDFResults&global_id=T0603704659&assigned_name=MW-10		

G68 **West** **1/2 - 1 Mile** **Lower**	**CA WELLS**	**CAEDF0000006593**

Well ID:	T0603704659-MW-13	Well Type:	MONITORING
Source:	EDF	Other Name:	MW-13
GAMA PFAS Testing:	Not Reported		
Groundwater Quality Data:	https://gamagroundwater.waterboards.ca.gov/gama/gamamap/public/GamaDataDisplay.asp?dataset=EDF&samp_date=&global_id=T0603704659&assigned_name=MW-13&store_num=		
GeoTracker Data:	https://geotracker.waterboards.ca.gov/profile_report.asp?cmd=MWEDFResults&global_id=T0603704659&assigned_name=MW-13		

J69 **West** **1/2 - 1 Mile** **Lower**	**CA WELLS**	**CAEDF0000009546**

Well ID:	T0603704659-MW-8	Well Type:	MONITORING
Source:	EDF	Other Name:	MW-8
GAMA PFAS Testing:	Not Reported		
Groundwater Quality Data:	https://gamagroundwater.waterboards.ca.gov/gama/gamamap/public/GamaDataDisplay.asp?dataset=EDF&samp_date=&global_id=T0603704659&assigned_name=MW-8&store_num=		
GeoTracker Data:	https://geotracker.waterboards.ca.gov/profile_report.asp?cmd=MWEDFResults&global_id=T0603704659&assigned_name=MW-8		

Map ID Direction Distance Elevation	Database	EDR ID Number
G70 **WNW** **1/2 - 1 Mile** **Lower**	**CA WELLS**	**CAEDF0000021476**

Well ID:	T0603702922-B-9	Well Type:	MONITORING
Source:	EDF	Other Name:	B-9
GAMA PFAS Testing:	Not Reported		
Groundwater Quality Data:	https://gamagroundwater.waterboards.ca.gov/gama/gamamap/public/GamaDataDisplay.asp?dataset=EDF&samp_date=&global_id=T0603702922&assigned_name=B-9&store_num=		
GeoTracker Data:	https://geotracker.waterboards.ca.gov/profile_report.asp?cmd=MWEDFResults&global_id=T0603702922&assigned_name=B-9		

G71 **West** **1/2 - 1 Mile** **Lower**	**CA WELLS**	**CAEDF0000007343**

Well ID:	T0603704659-MW-12	Well Type:	MONITORING
Source:	EDF	Other Name:	MW-12
GAMA PFAS Testing:	Not Reported		
Groundwater Quality Data:	https://gamagroundwater.waterboards.ca.gov/gama/gamamap/public/GamaDataDisplay.asp?dataset=EDF&samp_date=&global_id=T0603704659&assigned_name=MW-12&store_num=		
GeoTracker Data:	https://geotracker.waterboards.ca.gov/profile_report.asp?cmd=MWEDFResults&global_id=T0603704659&assigned_name=MW-12		

G72 **WNW** **1/2 - 1 Mile** **Lower**	**CA WELLS**	**CAEDF0000043319**

Well ID:	T0603702922-B-8	Well Type:	MONITORING
Source:	EDF	Other Name:	B-8
GAMA PFAS Testing:	Not Reported		
Groundwater Quality Data:	https://gamagroundwater.waterboards.ca.gov/gama/gamamap/public/GamaDataDisplay.asp?dataset=EDF&samp_date=&global_id=T0603702922&assigned_name=B-8&store_num=		
GeoTracker Data:	https://geotracker.waterboards.ca.gov/profile_report.asp?cmd=MWEDFResults&global_id=T0603702922&assigned_name=B-8		

G73 **WNW** **1/2 - 1 Mile** **Lower**	**CA WELLS**	**CAEDF0000109226**

Well ID:	T0603702922-B-10	Well Type:	MONITORING
Source:	EDF	Other Name:	B-10
GAMA PFAS Testing:	Not Reported		
Groundwater Quality Data:	https://gamagroundwater.waterboards.ca.gov/gama/gamamap/public/GamaDataDisplay.asp?dataset=EDF&samp_date=&global_id=T0603702922&assigned_name=B-10&store_num=		
GeoTracker Data:	https://geotracker.waterboards.ca.gov/profile_report.asp?cmd=MWEDFResults&global_id=T0603702922&assigned_name=B-10		

Map ID Direction Distance Elevation	Database	EDR ID Number
J74 **West** **1/2 - 1 Mile** **Lower**	**CA WELLS**	**CAEDF0000010822**

Well ID:	T0603704659-MW-11	Well Type:	MONITORING
Source:	EDF	Other Name:	MW-11
GAMA PFAS Testing:	Not Reported		
Groundwater Quality Data:	https://gamagroundwater.waterboards.ca.gov/gama/gamamap/public/GamaDataDisplay.asp?dataset=EDF&samp_date=&global_id=T0603704659&assigned_name=MW-11&store_num=		
GeoTracker Data:	https://geotracker.waterboards.ca.gov/profile_report.asp?cmd=MWEDFResults&global_id=T0603704659&assigned_name=MW-11		

G75 **WNW** **1/2 - 1 Mile** **Lower**	**CA WELLS**	**CAEDF0000096979**

Well ID:	T0603702922-B-5	Well Type:	MONITORING
Source:	EDF	Other Name:	B-5
GAMA PFAS Testing:	Not Reported		
Groundwater Quality Data:	https://gamagroundwater.waterboards.ca.gov/gama/gamamap/public/GamaDataDisplay.asp?dataset=EDF&samp_date=&global_id=T0603702922&assigned_name=B-5&store_num=		
GeoTracker Data:	https://geotracker.waterboards.ca.gov/profile_report.asp?cmd=MWEDFResults&global_id=T0603702922&assigned_name=B-5		

G76 **WNW** **1/2 - 1 Mile** **Lower**	**CA WELLS**	**CAEDF0000128625**

Well ID:	T0603702922-B-1	Well Type:	MONITORING
Source:	EDF	Other Name:	B-1
GAMA PFAS Testing:	Not Reported		
Groundwater Quality Data:	https://gamagroundwater.waterboards.ca.gov/gama/gamamap/public/GamaDataDisplay.asp?dataset=EDF&samp_date=&global_id=T0603702922&assigned_name=B-1&store_num=		
GeoTracker Data:	https://geotracker.waterboards.ca.gov/profile_report.asp?cmd=MWEDFResults&global_id=T0603702922&assigned_name=B-1		

G77 **WNW** **1/2 - 1 Mile** **Lower**	**CA WELLS**	**CAEDF0000112747**

Well ID:	T0603702922-MW-4	Well Type:	MONITORING
Source:	EDF	Other Name:	MW-4
GAMA PFAS Testing:	Not Reported		
Groundwater Quality Data:	https://gamagroundwater.waterboards.ca.gov/gama/gamamap/public/GamaDataDisplay.asp?dataset=EDF&samp_date=&global_id=T0603702922&assigned_name=MW-4&store_num=		
GeoTracker Data:	https://geotracker.waterboards.ca.gov/profile_report.asp?cmd=MWEDFResults&global_id=T0603702922&assigned_name=MW-4		

Map ID Direction Distance Elevation	Database	EDR ID Number
G78 **WNW** **1/2 - 1 Mile** **Lower**	**CA WELLS**	**CAEDF0000050543**

Well ID:	T0603702922-B-4	Well Type:	MONITORING
Source:	EDF	Other Name:	B-4
GAMA PFAS Testing:	Not Reported		
Groundwater Quality Data:	https://gamagroundwater.waterboards.ca.gov/gama/gamamap/public/GamaDataDisplay.asp?dataset=EDF&samp_date=&global_id=T0603702922&assigned_name=B-4&store_num=		
GeoTracker Data:	https://geotracker.waterboards.ca.gov/profile_report.asp?cmd=MWEDFResults&global_id=T0603702922&assigned_name=B-4		

K79 **North** **1/2 - 1 Mile** **Lower**	**CA WELLS**	**CAEDF0000095686**

Well ID:	T0603704664-MW-6	Well Type:	MONITORING
Source:	EDF	Other Name:	MW-6
GAMA PFAS Testing:	Not Reported		
Groundwater Quality Data:	https://gamagroundwater.waterboards.ca.gov/gama/gamamap/public/GamaDataDisplay.asp?dataset=EDF&samp_date=&global_id=T0603704664&assigned_name=MW-6&store_num=		
GeoTracker Data:	https://geotracker.waterboards.ca.gov/profile_report.asp?cmd=MWEDFResults&global_id=T0603704664&assigned_name=MW-6		

---

80 **WNW** **1/2 - 1 Mile** **Lower**	**CA WELLS**	**CAEDF0000136233**

Well ID:	T0603702920-RMC05	Well Type:	MONITORING
Source:	EDF	Other Name:	RMC05
GAMA PFAS Testing:	Not Reported		
Groundwater Quality Data:	https://gamagroundwater.waterboards.ca.gov/gama/gamamap/public/GamaDataDisplay.asp?dataset=EDF&samp_date=&global_id=T0603702920&assigned_name=RMC05&store_num=		
GeoTracker Data:	https://geotracker.waterboards.ca.gov/profile_report.asp?cmd=MWEDFResults&global_id=T0603702920&assigned_name=RMC05		

J81 **West** **1/2 - 1 Mile** **Lower**	**CA WELLS**	**CAEDF0000050590**

Well ID:	T0603704659-MW-9	Well Type:	MONITORING
Source:	EDF	Other Name:	MW-9
GAMA PFAS Testing:	Not Reported		
Groundwater Quality Data:	https://gamagroundwater.waterboards.ca.gov/gama/gamamap/public/GamaDataDisplay.asp?dataset=EDF&samp_date=&global_id=T0603704659&assigned_name=MW-9&store_num=		
GeoTracker Data:	https://geotracker.waterboards.ca.gov/profile_report.asp?cmd=MWEDFResults&global_id=T0603704659&assigned_name=MW-9		

Map ID Direction Distance Elevation	Database	EDR ID Number
G82 **WNW** **1/2 - 1 Mile** **Lower**	**CA WELLS**	**CAEDF0000032847**

Well ID:	T0603704659-MW-21	Well Type:	MONITORING
Source:	EDF	Other Name:	MW-21
GAMA PFAS Testing:	Not Reported		
Groundwater Quality Data:	https://gamagroundwater.waterboards.ca.gov/gama/gamamap/public/GamaDataDisplay.asp?dataset=EDF&samp_date=&global_id=T0603704659&assigned_name=MW-21&store_num=		
GeoTracker Data:	https://geotracker.waterboards.ca.gov/profile_report.asp?cmd=MWEDFResults&global_id=T0603704659&assigned_name=MW-21		

G83 **WNW** **1/2 - 1 Mile** **Lower**	**CA WELLS**	**CAEDF0000038313**

Well ID:	T0603702922-B-11	Well Type:	MONITORING
Source:	EDF	Other Name:	B-11
GAMA PFAS Testing:	Not Reported		
Groundwater Quality Data:	https://gamagroundwater.waterboards.ca.gov/gama/gamamap/public/GamaDataDisplay.asp?dataset=EDF&samp_date=&global_id=T0603702922&assigned_name=B-11&store_num=		
GeoTracker Data:	https://geotracker.waterboards.ca.gov/profile_report.asp?cmd=MWEDFResults&global_id=T0603702922&assigned_name=B-11		

G84 **WNW** **1/2 - 1 Mile** **Lower**	**CA WELLS**	**CAEDF0000100068**

Well ID:	T0603702922-B-3	Well Type:	MONITORING
Source:	EDF	Other Name:	B-3
GAMA PFAS Testing:	Not Reported		
Groundwater Quality Data:	https://gamagroundwater.waterboards.ca.gov/gama/gamamap/public/GamaDataDisplay.asp?dataset=EDF&samp_date=&global_id=T0603702922&assigned_name=B-3&store_num=		
GeoTracker Data:	https://geotracker.waterboards.ca.gov/profile_report.asp?cmd=MWEDFResults&global_id=T0603702922&assigned_name=B-3		

G85 **WNW** **1/2 - 1 Mile** **Lower**	**CA WELLS**	**CAEDF0000060676**

Well ID:	T0603704659-MW-6	Well Type:	MONITORING
Source:	EDF	Other Name:	MW-6
GAMA PFAS Testing:	Not Reported		
Groundwater Quality Data:	https://gamagroundwater.waterboards.ca.gov/gama/gamamap/public/GamaDataDisplay.asp?dataset=EDF&samp_date=&global_id=T0603704659&assigned_name=MW-6&store_num=		
GeoTracker Data:	https://geotracker.waterboards.ca.gov/profile_report.asp?cmd=MWEDFResults&global_id=T0603704659&assigned_name=MW-6		

Map ID Direction Distance Elevation	Database	EDR ID Number
K86 **North** **1/2 - 1 Mile** **Lower**	**CA WELLS**	**CAEDF0000122786**

Well ID:	T0603704664-MW-4	Well Type:	MONITORING
Source:	EDF	Other Name:	MW-4
GAMA PFAS Testing:	Not Reported		
Groundwater Quality Data:	https://gamagroundwater.waterboards.ca.gov/gama/gamamap/public/GamaDataDisplay.asp?dataset=EDF&samp_date=&global_id=T0603704664&assigned_name=MW-4&store_num=		
GeoTracker Data:	https://geotracker.waterboards.ca.gov/profile_report.asp?cmd=MWEDFResults&global_id=T0603704664&assigned_name=MW-4		

G87 **West** **1/2 - 1 Mile** **Lower**	**CA WELLS**	**CAEDF0000075719**

Well ID:	T0603704659-MW-7	Well Type:	MONITORING
Source:	EDF	Other Name:	MW-7
GAMA PFAS Testing:	Not Reported		
Groundwater Quality Data:	https://gamagroundwater.waterboards.ca.gov/gama/gamamap/public/GamaDataDisplay.asp?dataset=EDF&samp_date=&global_id=T0603704659&assigned_name=MW-7&store_num=		
GeoTracker Data:	https://geotracker.waterboards.ca.gov/profile_report.asp?cmd=MWEDFResults&global_id=T0603704659&assigned_name=MW-7		

G88 **West** **1/2 - 1 Mile** **Lower**	**CA WELLS**	**CAEDF0000034679**

Well ID:	T0603704659-MW-22	Well Type:	MONITORING
Source:	EDF	Other Name:	MW-22
GAMA PFAS Testing:	Not Reported		
Groundwater Quality Data:	https://gamagroundwater.waterboards.ca.gov/gama/gamamap/public/GamaDataDisplay.asp?dataset=EDF&samp_date=&global_id=T0603704659&assigned_name=MW-22&store_num=		
GeoTracker Data:	https://geotracker.waterboards.ca.gov/profile_report.asp?cmd=MWEDFResults&global_id=T0603704659&assigned_name=MW-22		

J89 **West** **1/2 - 1 Mile** **Lower**	**CA WELLS**	**CAEDF0000083215**

Well ID:	T0603704659-MW-26	Well Type:	MONITORING
Source:	EDF	Other Name:	MW-26
GAMA PFAS Testing:	Not Reported		
Groundwater Quality Data:	https://gamagroundwater.waterboards.ca.gov/gama/gamamap/public/GamaDataDisplay.asp?dataset=EDF&samp_date=&global_id=T0603704659&assigned_name=MW-26&store_num=		
GeoTracker Data:	https://geotracker.waterboards.ca.gov/profile_report.asp?cmd=MWEDFResults&global_id=T0603704659&assigned_name=MW-26		

Map ID Direction Distance Elevation	Database	EDR ID Number
J90 **West** **1/2 - 1 Mile** **Lower**	**CA WELLS**	**CAEDF0000129703**

Well ID:	T0603704659-MW-24	Well Type:	MONITORING
Source:	EDF	Other Name:	MW-24
GAMA PFAS Testing:	Not Reported		
Groundwater Quality Data:	https://gamagroundwater.waterboards.ca.gov/gama/gamamap/public/GamaDataDisplay.asp?dataset=EDF&samp_date=&global_id=T0603704659&assigned_name=MW-24&store_num=		
GeoTracker Data:	https://geotracker.waterboards.ca.gov/profile_report.asp?cmd=MWEDFResults&global_id=T0603704659&assigned_name=MW-24		

G91 **WNW** **1/2 - 1 Mile** **Lower**	**CA WELLS**	**CAEDF0000002734**

Well ID:	T0603704659-MW-20	Well Type:	MONITORING
Source:	EDF	Other Name:	MW-20
GAMA PFAS Testing:	Not Reported		
Groundwater Quality Data:	https://gamagroundwater.waterboards.ca.gov/gama/gamamap/public/GamaDataDisplay.asp?dataset=EDF&samp_date=&global_id=T0603704659&assigned_name=MW-20&store_num=		
GeoTracker Data:	https://geotracker.waterboards.ca.gov/profile_report.asp?cmd=MWEDFResults&global_id=T0603704659&assigned_name=MW-20		

G92 **WNW** **1/2 - 1 Mile** **Lower**	**CA WELLS**	**CAEDF0000134321**

Well ID:	T0603702922-MW-1	Well Type:	MONITORING
Source:	EDF	Other Name:	MW-1
GAMA PFAS Testing:	Not Reported		
Groundwater Quality Data:	https://gamagroundwater.waterboards.ca.gov/gama/gamamap/public/GamaDataDisplay.asp?dataset=EDF&samp_date=&global_id=T0603702922&assigned_name=MW-1&store_num=		
GeoTracker Data:	https://geotracker.waterboards.ca.gov/profile_report.asp?cmd=MWEDFResults&global_id=T0603702922&assigned_name=MW-1		

K93 **North** **1/2 - 1 Mile** **Lower**	**CA WELLS**	**CAEDF0000080951**

Well ID:	T0603704664-MW-1	Well Type:	MONITORING
Source:	EDF	Other Name:	MW-1
GAMA PFAS Testing:	Not Reported		
Groundwater Quality Data:	https://gamagroundwater.waterboards.ca.gov/gama/gamamap/public/GamaDataDisplay.asp?dataset=EDF&samp_date=&global_id=T0603704664&assigned_name=MW-1&store_num=		
GeoTracker Data:	https://geotracker.waterboards.ca.gov/profile_report.asp?cmd=MWEDFResults&global_id=T0603704664&assigned_name=MW-1		

Map ID Direction Distance Elevation	Database	EDR ID Number
G94 **WNW** **1/2 - 1 Mile** **Lower**	**CA WELLS**	**CAEDF0000006209**

Well ID:	T0603702922-B-2	Well Type:	MONITORING
Source:	EDF	Other Name:	B-2
GAMA PFAS Testing:	Not Reported		
Groundwater Quality Data:	https://gamagroundwater.waterboards.ca.gov/gama/gamamap/public/GamaDataDisplay.asp?dataset=EDF&samp_date=&global_id=T0603702922&assigned_name=B-2&store_num=		
GeoTracker Data:	https://geotracker.waterboards.ca.gov/profile_report.asp?cmd=MWEDFResults&global_id=T0603702922&assigned_name=B-2		

K95 **North** **1/2 - 1 Mile** **Lower**	**CA WELLS**	**CAEDF0000104853**

Well ID:	T0603704664-MW-2	Well Type:	MONITORING
Source:	EDF	Other Name:	MW-2
GAMA PFAS Testing:	Not Reported		
Groundwater Quality Data:	https://gamagroundwater.waterboards.ca.gov/gama/gamamap/public/GamaDataDisplay.asp?dataset=EDF&samp_date=&global_id=T0603704664&assigned_name=MW-2&store_num=		
GeoTracker Data:	https://geotracker.waterboards.ca.gov/profile_report.asp?cmd=MWEDFResults&global_id=T0603704664&assigned_name=MW-2		

K96 **North** **1/2 - 1 Mile** **Lower**	**CA WELLS**	**CAEDF0000129711**

Well ID:	T0603704664-MW-3	Well Type:	MONITORING
Source:	EDF	Other Name:	MW-3
GAMA PFAS Testing:	Not Reported		
Groundwater Quality Data:	https://gamagroundwater.waterboards.ca.gov/gama/gamamap/public/GamaDataDisplay.asp?dataset=EDF&samp_date=&global_id=T0603704664&assigned_name=MW-3&store_num=		
GeoTracker Data:	https://geotracker.waterboards.ca.gov/profile_report.asp?cmd=MWEDFResults&global_id=T0603704664&assigned_name=MW-3		

G97 **WNW** **1/2 - 1 Mile** **Lower**	**CA WELLS**	**CAEDF0000106058**

Well ID:	T0603702922-MW-2	Well Type:	MONITORING
Source:	EDF	Other Name:	MW-2
GAMA PFAS Testing:	Not Reported		
Groundwater Quality Data:	https://gamagroundwater.waterboards.ca.gov/gama/gamamap/public/GamaDataDisplay.asp?dataset=EDF&samp_date=&global_id=T0603702922&assigned_name=MW-2&store_num=		
GeoTracker Data:	https://geotracker.waterboards.ca.gov/profile_report.asp?cmd=MWEDFResults&global_id=T0603702922&assigned_name=MW-2		

Map ID Direction Distance Elevation	Database	EDR ID Number
G98 **WNW** **1/2 - 1 Mile** **Lower**	**CA WELLS**	**CAEDF0000102062**

Well ID:	T0603704659-MW-15	Well Type:	MONITORING
Source:	EDF	Other Name:	MW-15
GAMA PFAS Testing:	Not Reported		
Groundwater Quality Data:	https://gamagroundwater.waterboards.ca.gov/gama/gamamap/public/GamaDataDisplay.asp?dataset=EDF&samp_date=&global_id=T0603704659&assigned_name=MW-15&store_num=		
GeoTracker Data:	https://geotracker.waterboards.ca.gov/profile_report.asp?cmd=MWEDFResults&global_id=T0603704659&assigned_name=MW-15		

K99 **North** **1/2 - 1 Mile** **Lower**	**CA WELLS**	**CAEDF0000096495**

Well ID:	T0603704664-MW-5	Well Type:	MONITORING
Source:	EDF	Other Name:	MW-5
GAMA PFAS Testing:	Not Reported		
Groundwater Quality Data:	https://gamagroundwater.waterboards.ca.gov/gama/gamamap/public/GamaDataDisplay.asp?dataset=EDF&samp_date=&global_id=T0603704664&assigned_name=MW-5&store_num=		
GeoTracker Data:	https://geotracker.waterboards.ca.gov/profile_report.asp?cmd=MWEDFResults&global_id=T0603704664&assigned_name=MW-5		

G100 **WNW** **1/2 - 1 Mile** **Lower**	**CA WELLS**	**CAEDF0000000904**

Well ID:	T0603704659-MW-2	Well Type:	MONITORING
Source:	EDF	Other Name:	MW-2
GAMA PFAS Testing:	Not Reported		
Groundwater Quality Data:	https://gamagroundwater.waterboards.ca.gov/gama/gamamap/public/GamaDataDisplay.asp?dataset=EDF&samp_date=&global_id=T0603704659&assigned_name=MW-2&store_num=		
GeoTracker Data:	https://geotracker.waterboards.ca.gov/profile_report.asp?cmd=MWEDFResults&global_id=T0603704659&assigned_name=MW-2		

J101 **West** **1/2 - 1 Mile** **Lower**	**CA WELLS**	**CAEDF0000003574**

Well ID:	T0603704659-MW-1R	Well Type:	MONITORING
Source:	EDF	Other Name:	MW-1R
GAMA PFAS Testing:	Not Reported		
Groundwater Quality Data:	https://gamagroundwater.waterboards.ca.gov/gama/gamamap/public/GamaDataDisplay.asp?dataset=EDF&samp_date=&global_id=T0603704659&assigned_name=MW-1R&store_num=		
GeoTracker Data:	https://geotracker.waterboards.ca.gov/profile_report.asp?cmd=MWEDFResults&global_id=T0603704659&assigned_name=MW-1R		

Map ID Direction Distance Elevation	Database	EDR ID Number
J102 **West** **1/2 - 1 Mile** **Lower**	**CA WELLS**	**CAEDF0000040255**

Well ID:	T0603704659-MW-1	Well Type:	MONITORING
Source:	EDF	Other Name:	MW-1
GAMA PFAS Testing:	Not Reported		
Groundwater Quality Data:	https://gamagroundwater.waterboards.ca.gov/gama/gamamap/public/GamaDataDisplay.asp?dataset=EDF&samp_date=&global_id=T0603704659&assigned_name=MW-1&store_num=		
GeoTracker Data:	https://geotracker.waterboards.ca.gov/profile_report.asp?cmd=MWEDFResults&global_id=T0603704659&assigned_name=MW-1		

G103 **West** **1/2 - 1 Mile** **Lower**	**CA WELLS**	**CAEDF0000081409**

Well ID:	T0603704659-MW-3	Well Type:	MONITORING
Source:	EDF	Other Name:	MW-3
GAMA PFAS Testing:	Not Reported		
Groundwater Quality Data:	https://gamagroundwater.waterboards.ca.gov/gama/gamamap/public/GamaDataDisplay.asp?dataset=EDF&samp_date=&global_id=T0603704659&assigned_name=MW-3&store_num=		
GeoTracker Data:	https://geotracker.waterboards.ca.gov/profile_report.asp?cmd=MWEDFResults&global_id=T0603704659&assigned_name=MW-3		

G104 **West** **1/2 - 1 Mile** **Lower**	**CA WELLS**	**CAEDF0000008499**

Well ID:	T0603704659-MW-3R	Well Type:	MONITORING
Source:	EDF	Other Name:	MW-3R
GAMA PFAS Testing:	Not Reported		
Groundwater Quality Data:	https://gamagroundwater.waterboards.ca.gov/gama/gamamap/public/GamaDataDisplay.asp?dataset=EDF&samp_date=&global_id=T0603704659&assigned_name=MW-3R&store_num=		
GeoTracker Data:	https://geotracker.waterboards.ca.gov/profile_report.asp?cmd=MWEDFResults&global_id=T0603704659&assigned_name=MW-3R		

G105 **WNW** **1/2 - 1 Mile** **Lower**	**CA WELLS**	**CAEDF0000090201**

Well ID:	T0603704659-MW-2R	Well Type:	MONITORING
Source:	EDF	Other Name:	MW-2R
GAMA PFAS Testing:	Not Reported		
Groundwater Quality Data:	https://gamagroundwater.waterboards.ca.gov/gama/gamamap/public/GamaDataDisplay.asp?dataset=EDF&samp_date=&global_id=T0603704659&assigned_name=MW-2R&store_num=		
GeoTracker Data:	https://geotracker.waterboards.ca.gov/profile_report.asp?cmd=MWEDFResults&global_id=T0603704659&assigned_name=MW-2R		

Map ID Direction Distance Elevation	Database	EDR ID Number
J106 **West** **1/2 - 1 Mile** **Lower**	**CA WELLS**	**CAEDF0000056804**

Well ID:	T0603704659-MW-18	Well Type:	MONITORING
Source:	EDF	Other Name:	MW-18
GAMA PFAS Testing:	Not Reported		
Groundwater Quality Data:	https://gamagroundwater.waterboards.ca.gov/gama/gamamap/public/GamaDataDisplay.asp?dataset=EDF&samp_date=&global_id=T0603704659&assigned_name=MW-18&store_num=		
GeoTracker Data:	https://geotracker.waterboards.ca.gov/profile_report.asp?cmd=MWEDFResults&global_id=T0603704659&assigned_name=MW-18		

G107 **WNW** **1/2 - 1 Mile** **Lower**	**CA WELLS**	**CAEDF0000078330**

Well ID:	T0603704659-MW-4	Well Type:	MONITORING
Source:	EDF	Other Name:	MW-4
GAMA PFAS Testing:	Not Reported		
Groundwater Quality Data:	https://gamagroundwater.waterboards.ca.gov/gama/gamamap/public/GamaDataDisplay.asp?dataset=EDF&samp_date=&global_id=T0603704659&assigned_name=MW-4&store_num=		
GeoTracker Data:	https://geotracker.waterboards.ca.gov/profile_report.asp?cmd=MWEDFResults&global_id=T0603704659&assigned_name=MW-4		

J108 **West** **1/2 - 1 Mile** **Lower**	**CA WELLS**	**CAEDF0000014128**

Well ID:	T0603704659-MW-19	Well Type:	MONITORING
Source:	EDF	Other Name:	MW-19
GAMA PFAS Testing:	Not Reported		
Groundwater Quality Data:	https://gamagroundwater.waterboards.ca.gov/gama/gamamap/public/GamaDataDisplay.asp?dataset=EDF&samp_date=&global_id=T0603704659&assigned_name=MW-19&store_num=		
GeoTracker Data:	https://geotracker.waterboards.ca.gov/profile_report.asp?cmd=MWEDFResults&global_id=T0603704659&assigned_name=MW-19		

L109 **WNW** **1/2 - 1 Mile** **Lower**	**CA WELLS**	**CAEDF0000099881**

Well ID:	T0603704659-MW-16	Well Type:	MONITORING
Source:	EDF	Other Name:	MW-16
GAMA PFAS Testing:	Not Reported		
Groundwater Quality Data:	https://gamagroundwater.waterboards.ca.gov/gama/gamamap/public/GamaDataDisplay.asp?dataset=EDF&samp_date=&global_id=T0603704659&assigned_name=MW-16&store_num=		
GeoTracker Data:	https://geotracker.waterboards.ca.gov/profile_report.asp?cmd=MWEDFResults&global_id=T0603704659&assigned_name=MW-16		

Map ID Direction Distance Elevation	Database	EDR ID Number
J110 **West** **1/2 - 1 Mile** **Lower**	**CA WELLS**	**CAEDF0000075964**

Well ID:	T0603704659-MW-23	Well Type:	MONITORING
Source:	EDF	Other Name:	MW-23
GAMA PFAS Testing:	Not Reported		
Groundwater Quality Data:	https://gamagroundwater.waterboards.ca.gov/gama/gamamap/public/GamaDataDisplay.asp?dataset=EDF&samp_date=&global_id=T0603704659&assigned_name=MW-23&store_num=		
GeoTracker Data:	https://geotracker.waterboards.ca.gov/profile_report.asp?cmd=MWEDFResults&global_id=T0603704659&assigned_name=MW-23		

J111 **West** **1/2 - 1 Mile** **Lower**	**CA WELLS**	**CAEDF0000111089**

Well ID:	T0603704659-MW-5	Well Type:	MONITORING
Source:	EDF	Other Name:	MW-5
GAMA PFAS Testing:	Not Reported		
Groundwater Quality Data:	https://gamagroundwater.waterboards.ca.gov/gama/gamamap/public/GamaDataDisplay.asp?dataset=EDF&samp_date=&global_id=T0603704659&assigned_name=MW-5&store_num=		
GeoTracker Data:	https://geotracker.waterboards.ca.gov/profile_report.asp?cmd=MWEDFResults&global_id=T0603704659&assigned_name=MW-5		

J112 **West** **1/2 - 1 Mile** **Lower**	**CA WELLS**	**CAEDF0000087432**

Well ID:	T0603704659-MW-25	Well Type:	MONITORING
Source:	EDF	Other Name:	MW-25
GAMA PFAS Testing:	Not Reported		
Groundwater Quality Data:	https://gamagroundwater.waterboards.ca.gov/gama/gamamap/public/GamaDataDisplay.asp?dataset=EDF&samp_date=&global_id=T0603704659&assigned_name=MW-25&store_num=		
GeoTracker Data:	https://geotracker.waterboards.ca.gov/profile_report.asp?cmd=MWEDFResults&global_id=T0603704659&assigned_name=MW-25		

L113 **WNW** **1/2 - 1 Mile** **Lower**	**CA WELLS**	**CAEDF0000112518**

Well ID:	T0603704659-MW-17	Well Type:	MONITORING
Source:	EDF	Other Name:	MW-17
GAMA PFAS Testing:	Not Reported		
Groundwater Quality Data:	https://gamagroundwater.waterboards.ca.gov/gama/gamamap/public/GamaDataDisplay.asp?dataset=EDF&samp_date=&global_id=T0603704659&assigned_name=MW-17&store_num=		
GeoTracker Data:	https://geotracker.waterboards.ca.gov/profile_report.asp?cmd=MWEDFResults&global_id=T0603704659&assigned_name=MW-17		

Map ID Direction Distance Elevation	Database	EDR ID Number
114 **ESE** **1/2 - 1 Mile** **Higher**	**CA WELLS**	**CAEDF0000085661**

Well ID:	T0603700149-MW-22	Well Type:	MONITORING
Source:	EDF	Other Name:	MW-22
GAMA PFAS Testing:	Not Reported		
Groundwater Quality Data:	https://gamagroundwater.waterboards.ca.gov/gama/gamamap/public/GamaDataDisplay.asp?dataset=EDF&samp_date=&global_id=T0603700149&assigned_name=MW-22&store_num=		
GeoTracker Data:	https://geotracker.waterboards.ca.gov/profile_report.asp?cmd=MWEDFResults&global_id=T0603700149&assigned_name=MW-22		

---

115 **East** **1/2 - 1 Mile** **Higher**	**CA WELLS**	**CAEDF0000112046**

Well ID:	T0603700149-MW-17	Well Type:	MONITORING
Source:	EDF	Other Name:	MW-17
GAMA PFAS Testing:	Not Reported		
Groundwater Quality Data:	https://gamagroundwater.waterboards.ca.gov/gama/gamamap/public/GamaDataDisplay.asp?dataset=EDF&samp_date=&global_id=T0603700149&assigned_name=MW-17&store_num=		
GeoTracker Data:	https://geotracker.waterboards.ca.gov/profile_report.asp?cmd=MWEDFResults&global_id=T0603700149&assigned_name=MW-17		

---

116 **NNE** **1/2 - 1 Mile** **Higher**	**FRDS PWS**	**CA1910046**

Epa region:	09	State:	CA
Pwsid:	CA1910046	Pwsname:	SUBURBAN WATER SYSTEMS-GLENDORA
Cityserved:	Not Reported	Stateserved:	CA
Zipserved:	Not Reported	Fipscounty:	06037
Status:	Active	Retpopsrvd:	5135
Pwssvcconn:	1556	Psource longname:	Purch_surface_water
Pwstype:	CWS	Owner:	Private
Contact:	BRETTL, JOHN	Contactorgname:	BRETTL, JOHN
Contactphone:	626-543-2643	Contactaddress1:	1325 N. GRAND AVENUE, #100
Contactaddress2:	Not Reported	Contactcity:	COVINA
Contactstate:	CA	Contactzip:	91724
Pwsactivitycode:	A		

PWS ID:	CA1910046	PWS name:	SUBURBAN WATER SYSTEMS-GLENDORA
Address:	Not Reported	Care of:	Not Reported
City:	COVINA	State:	CA
Zip:	91724	Owner:	SUBURBAN WATER SYSTEMS-GLENDORA
Source code:	Surface water	Population:	4348

PWS ID:	CA1910046	PWS type:	Not Reported
PWS name:	Not Reported	PWS address:	Not Reported
PWS city:	Not Reported	PWS state:	Not Reported
PWS zip:	Not Reported	PWS ID:	CA1910046
Activity status:	Active	Date system activated:	6202
Date system deactivated:	Not Reported	Retail population:	00004758

System name:	SUBURBAN WATER SYSTEMS-GLENDORA		
System address:	Not Reported	System address:	16340 E MAPLEGROVE
System city:	LA PUENTE	System state:	CA
System zip:	91744		
County FIPS:	037	City served:	GLENDORA
Population served:	3,301 - 5,000 Persons	Treatment:	Mixed (treated and untreated)
Latitude:	340112	Longitude:	1175654

M117
NNW
1/2 - 1 Mile
Lower

CA WELLS **CAEDF0000104453**

Well ID:	T0603703032-B-20	Well Type:	MONITORING
Source:	EDF	Other Name:	B-20
GAMA PFAS Testing:	Not Reported		
Groundwater Quality Data:	https://gamagroundwater.waterboards.ca.gov/gama/gamamap/public/GamaDataDisplay.asp?dataset=EDF&samp_date=&global_id=T0603703032&assigned_name=B-20&store_num=		
GeoTracker Data:	https://geotracker.waterboards.ca.gov/profile_report.asp?cmd=MWEDFResults&global_id=T0603703032&assigned_name=B-20		

M118
NNW
1/2 - 1 Mile
Lower

CA WELLS **CAEDF0000059395**

Well ID:	T0603703032-B-12	Well Type:	MONITORING
Source:	EDF	Other Name:	B-12
GAMA PFAS Testing:	Not Reported		
Groundwater Quality Data:	https://gamagroundwater.waterboards.ca.gov/gama/gamamap/public/GamaDataDisplay.asp?dataset=EDF&samp_date=&global_id=T0603703032&assigned_name=B-12&store_num=		
GeoTracker Data:	https://geotracker.waterboards.ca.gov/profile_report.asp?cmd=MWEDFResults&global_id=T0603703032&assigned_name=B-12		

M119
NNW
1/2 - 1 Mile
Lower

CA WELLS **CAEDF0000004121**

Well ID:	T0603703032-B-16	Well Type:	MONITORING
Source:	EDF	Other Name:	B-16
GAMA PFAS Testing:	Not Reported		
Groundwater Quality Data:	https://gamagroundwater.waterboards.ca.gov/gama/gamamap/public/GamaDataDisplay.asp?dataset=EDF&samp_date=&global_id=T0603703032&assigned_name=B-16&store_num=		
GeoTracker Data:	https://geotracker.waterboards.ca.gov/profile_report.asp?cmd=MWEDFResults&global_id=T0603703032&assigned_name=B-16		

Map ID Direction Distance Elevation	Database	EDR ID Number
M120 **NNW** **1/2 - 1 Mile** **Lower**	**CA WELLS**	**CAEDF0000112346**

Well ID:	T0603703032-B-8	Well Type:	MONITORING
Source:	EDF	Other Name:	B-8
GAMA PFAS Testing:	Not Reported		
Groundwater Quality Data:	https://gamagroundwater.waterboards.ca.gov/gama/gamamap/public/GamaDataDisplay.asp?dataset=EDF&samp_date=&global_id=T0603703032&assigned_name=B-8&store_num=		
GeoTracker Data:	https://geotracker.waterboards.ca.gov/profile_report.asp?cmd=MWEDFResults&global_id=T0603703032&assigned_name=B-8		

N121 **East** **1/2 - 1 Mile** **Higher**	**CA WELLS**	**CAEDF0000104930**

Well ID:	T0603700149-MW-28D	Well Type:	MONITORING
Source:	EDF	Other Name:	MW-28D
GAMA PFAS Testing:	Not Reported		
Groundwater Quality Data:	https://gamagroundwater.waterboards.ca.gov/gama/gamamap/public/GamaDataDisplay.asp?dataset=EDF&samp_date=&global_id=T0603700149&assigned_name=MW-28D&store_num=		
GeoTracker Data:	https://geotracker.waterboards.ca.gov/profile_report.asp?cmd=MWEDFResults&global_id=T0603700149&assigned_name=MW-28D		

M122 **NNW** **1/2 - 1 Mile** **Lower**	**CA WELLS**	**CAEDF0000100267**

Well ID:	T0603703032-B-9	Well Type:	MONITORING
Source:	EDF	Other Name:	B-9
GAMA PFAS Testing:	Not Reported		
Groundwater Quality Data:	https://gamagroundwater.waterboards.ca.gov/gama/gamamap/public/GamaDataDisplay.asp?dataset=EDF&samp_date=&global_id=T0603703032&assigned_name=B-9&store_num=		
GeoTracker Data:	https://geotracker.waterboards.ca.gov/profile_report.asp?cmd=MWEDFResults&global_id=T0603703032&assigned_name=B-9		

N123 **East** **1/2 - 1 Mile** **Higher**	**CA WELLS**	**CAEDF0000102186**

Well ID:	T0603700149-OW-06	Well Type:	MONITORING
Source:	EDF	Other Name:	OW-06
GAMA PFAS Testing:	Not Reported		
Groundwater Quality Data:	https://gamagroundwater.waterboards.ca.gov/gama/gamamap/public/GamaDataDisplay.asp?dataset=EDF&samp_date=&global_id=T0603700149&assigned_name=OW-06&store_num=		
GeoTracker Data:	https://geotracker.waterboards.ca.gov/profile_report.asp?cmd=MWEDFResults&global_id=T0603700149&assigned_name=OW-06		

Map ID Direction Distance Elevation	Database	EDR ID Number
N124 **East** **1/2 - 1 Mile** **Higher**	**CA WELLS**	**CAEDF0000052069**

Well ID:	T0603700149-CP-10	Well Type:	MONITORING
Source:	EDF	Other Name:	CP-10
GAMA PFAS Testing:	Not Reported		
Groundwater Quality Data:	https://gamagroundwater.waterboards.ca.gov/gama/gamamap/public/GamaDataDisplay.asp?dataset=EDF&samp_date=&global_id=T0603700149&assigned_name=CP-10&store_num=		
GeoTracker Data:	https://geotracker.waterboards.ca.gov/profile_report.asp?cmd=MWEDFResults&global_id=T0603700149&assigned_name=CP-10		

M125 **NNW** **1/2 - 1 Mile** **Lower**	**CA WELLS**	**CAEDF0000048615**

Well ID:	T0603703032-B-15	Well Type:	MONITORING
Source:	EDF	Other Name:	B-15
GAMA PFAS Testing:	Not Reported		
Groundwater Quality Data:	https://gamagroundwater.waterboards.ca.gov/gama/gamamap/public/GamaDataDisplay.asp?dataset=EDF&samp_date=&global_id=T0603703032&assigned_name=B-15&store_num=		
GeoTracker Data:	https://geotracker.waterboards.ca.gov/profile_report.asp?cmd=MWEDFResults&global_id=T0603703032&assigned_name=B-15		

M126 **NNW** **1/2 - 1 Mile** **Lower**	**CA WELLS**	**CAEDF0000102187**

Well ID:	T0603763925-MW3	Well Type:	MONITORING
Source:	EDF	Other Name:	MW3
GAMA PFAS Testing:	Not Reported		
Groundwater Quality Data:	https://gamagroundwater.waterboards.ca.gov/gama/gamamap/public/GamaDataDisplay.asp?dataset=EDF&samp_date=&global_id=T0603763925&assigned_name=MW3&store_num=		
GeoTracker Data:	https://geotracker.waterboards.ca.gov/profile_report.asp?cmd=MWEDFResults&global_id=T0603763925&assigned_name=MW3		

M127 **NNW** **1/2 - 1 Mile** **Lower**	**CA WELLS**	**CAEDF0000006784**

Well ID:	T0603703032-B-14	Well Type:	MONITORING
Source:	EDF	Other Name:	B-14
GAMA PFAS Testing:	Not Reported		
Groundwater Quality Data:	https://gamagroundwater.waterboards.ca.gov/gama/gamamap/public/GamaDataDisplay.asp?dataset=EDF&samp_date=&global_id=T0603703032&assigned_name=B-14&store_num=		
GeoTracker Data:	https://geotracker.waterboards.ca.gov/profile_report.asp?cmd=MWEDFResults&global_id=T0603703032&assigned_name=B-14		

Map ID Direction Distance Elevation	Database	EDR ID Number
M128 **NNW** **1/2 - 1 Mile** **Lower**	**CA WELLS**	**CAEDF0000046818**

Well ID:	T0603763925-MW1	Well Type:	MONITORING
Source:	EDF	Other Name:	MW1
GAMA PFAS Testing:	Not Reported		
Groundwater Quality Data:	https://gamagroundwater.waterboards.ca.gov/gama/gamamap/public/GamaDataDisplay.asp?dataset=EDF&samp_date=&global_id=T0603763925&assigned_name=MW1&store_num=		
GeoTracker Data:	https://geotracker.waterboards.ca.gov/profile_report.asp?cmd=MWEDFResults&global_id=T0603763925&assigned_name=MW1		

N129 **East** **1/2 - 1 Mile** **Higher**	**CA WELLS**	**CAEDF0000101932**

Well ID:	T0603700149-MW-15	Well Type:	MONITORING
Source:	EDF	Other Name:	MW-15
GAMA PFAS Testing:	Not Reported		
Groundwater Quality Data:	https://gamagroundwater.waterboards.ca.gov/gama/gamamap/public/GamaDataDisplay.asp?dataset=EDF&samp_date=&global_id=T0603700149&assigned_name=MW-15&store_num=		
GeoTracker Data:	https://geotracker.waterboards.ca.gov/profile_report.asp?cmd=MWEDFResults&global_id=T0603700149&assigned_name=MW-15		

M130 **NNW** **1/2 - 1 Mile** **Lower**	**CA WELLS**	**CAEDF0000068351**

Well ID:	T0603703032-B-11	Well Type:	MONITORING
Source:	EDF	Other Name:	B-11
GAMA PFAS Testing:	Not Reported		
Groundwater Quality Data:	https://gamagroundwater.waterboards.ca.gov/gama/gamamap/public/GamaDataDisplay.asp?dataset=EDF&samp_date=&global_id=T0603703032&assigned_name=B-11&store_num=		
GeoTracker Data:	https://geotracker.waterboards.ca.gov/profile_report.asp?cmd=MWEDFResults&global_id=T0603703032&assigned_name=B-11		

M131 **NNW** **1/2 - 1 Mile** **Lower**	**CA WELLS**	**CAEDF0000000513**

Well ID:	T0603763925-MW4	Well Type:	MONITORING
Source:	EDF	Other Name:	MW4
GAMA PFAS Testing:	Not Reported		
Groundwater Quality Data:	https://gamagroundwater.waterboards.ca.gov/gama/gamamap/public/GamaDataDisplay.asp?dataset=EDF&samp_date=&global_id=T0603763925&assigned_name=MW4&store_num=		
GeoTracker Data:	https://geotracker.waterboards.ca.gov/profile_report.asp?cmd=MWEDFResults&global_id=T0603763925&assigned_name=MW4		

Map ID Direction Distance Elevation	Database	EDR ID Number
M132 **NNW** **1/2 - 1 Mile** **Lower**	**CA WELLS**	**CAEDF0000009686**

Well ID:	T0603763925-MW5	Well Type:	MONITORING
Source:	EDF	Other Name:	MW5
GAMA PFAS Testing:	Not Reported		
Groundwater Quality Data:	https://gamagroundwater.waterboards.ca.gov/gama/gamamap/public/GamaDataDisplay.asp?dataset=EDF&samp_date=&global_id=T0603763925&assigned_name=MW5&store_num=		
GeoTracker Data:	https://geotracker.waterboards.ca.gov/profile_report.asp?cmd=MWEDFResults&global_id=T0603763925&assigned_name=MW5		

M133 **NNW** **1/2 - 1 Mile** **Lower**	**CA WELLS**	**CAEDF0000036673**

Well ID:	T0603703032-B-17	Well Type:	MONITORING
Source:	EDF	Other Name:	B-17
GAMA PFAS Testing:	Not Reported		
Groundwater Quality Data:	https://gamagroundwater.waterboards.ca.gov/gama/gamamap/public/GamaDataDisplay.asp?dataset=EDF&samp_date=&global_id=T0603703032&assigned_name=B-17&store_num=		
GeoTracker Data:	https://geotracker.waterboards.ca.gov/profile_report.asp?cmd=MWEDFResults&global_id=T0603703032&assigned_name=B-17		

M134 **NNW** **1/2 - 1 Mile** **Lower**	**CA WELLS**	**CAEDF0000051688**

Well ID:	T0603703032-B-19	Well Type:	MONITORING
Source:	EDF	Other Name:	B-19
GAMA PFAS Testing:	Not Reported		
Groundwater Quality Data:	https://gamagroundwater.waterboards.ca.gov/gama/gamamap/public/GamaDataDisplay.asp?dataset=EDF&samp_date=&global_id=T0603703032&assigned_name=B-19&store_num=		
GeoTracker Data:	https://geotracker.waterboards.ca.gov/profile_report.asp?cmd=MWEDFResults&global_id=T0603703032&assigned_name=B-19		

M135 **NNW** **1/2 - 1 Mile** **Lower**	**CA WELLS**	**CAEDF0000074944**

Well ID:	T060375414-MW-9	Well Type:	MONITORING
Source:	EDF	Other Name:	MW-9
GAMA PFAS Testing:	Not Reported		
Groundwater Quality Data:	https://gamagroundwater.waterboards.ca.gov/gama/gamamap/public/GamaDataDisplay.asp?dataset=EDF&samp_date=&global_id=T060375414&assigned_name=MW-9&store_num=		
GeoTracker Data:	https://geotracker.waterboards.ca.gov/profile_report.asp?cmd=MWEDFResults&global_id=T060375414&assigned_name=MW-9		

Map ID Direction Distance Elevation	Database	EDR ID Number
M136 **NNW** **1/2 - 1 Mile** **Lower**	**CA WELLS**	**CAEDF0000007350**

Well ID:	T0603763925-MW2	Well Type:	MONITORING
Source:	EDF	Other Name:	MW2
GAMA PFAS Testing:	Not Reported		
Groundwater Quality Data:	https://gamagroundwater.waterboards.ca.gov/gama/gamamap/public/GamaDataDisplay.asp?dataset=EDF&samp_date=&global_id=T0603763925&assigned_name=MW2&store_num=		
GeoTracker Data:	https://geotracker.waterboards.ca.gov/profile_report.asp?cmd=MWEDFResults&global_id=T0603763925&assigned_name=MW2		

M137 **NNW** **1/2 - 1 Mile** **Lower**	**CA WELLS**	**CAEDF0000067529**

Well ID:	T0603703032-B-18	Well Type:	MONITORING
Source:	EDF	Other Name:	B-18
GAMA PFAS Testing:	Not Reported		
Groundwater Quality Data:	https://gamagroundwater.waterboards.ca.gov/gama/gamamap/public/GamaDataDisplay.asp?dataset=EDF&samp_date=&global_id=T0603703032&assigned_name=B-18&store_num=		
GeoTracker Data:	https://geotracker.waterboards.ca.gov/profile_report.asp?cmd=MWEDFResults&global_id=T0603703032&assigned_name=B-18		

O138 **North** **1/2 - 1 Mile** **Lower**	**CA WELLS**	**CAEDF0000045732**

Well ID:	T0603791308-MW1	Well Type:	MONITORING
Source:	EDF	Other Name:	MW1
GAMA PFAS Testing:	Not Reported		
Groundwater Quality Data:	https://gamagroundwater.waterboards.ca.gov/gama/gamamap/public/GamaDataDisplay.asp?dataset=EDF&samp_date=&global_id=T0603791308&assigned_name=MW1&store_num=		
GeoTracker Data:	https://geotracker.waterboards.ca.gov/profile_report.asp?cmd=MWEDFResults&global_id=T0603791308&assigned_name=MW1		

O139 **North** **1/2 - 1 Mile** **Lower**	**CA WELLS**	**CAEDF0000037746**

Well ID:	T0603791308-MW2	Well Type:	MONITORING
Source:	EDF	Other Name:	MW2
GAMA PFAS Testing:	Not Reported		
Groundwater Quality Data:	https://gamagroundwater.waterboards.ca.gov/gama/gamamap/public/GamaDataDisplay.asp?dataset=EDF&samp_date=&global_id=T0603791308&assigned_name=MW2&store_num=		
GeoTracker Data:	https://geotracker.waterboards.ca.gov/profile_report.asp?cmd=MWEDFResults&global_id=T0603791308&assigned_name=MW2		

Map ID Direction Distance Elevation	Database	EDR ID Number
M140 **NNW** **1/2 - 1 Mile** **Lower**	**CA WELLS**	**CAEDF0000032577**

Well ID:	T060375414-MW-10	Well Type:	MONITORING
Source:	EDF	Other Name:	MW-10
GAMA PFAS Testing:	Not Reported		
Groundwater Quality Data:	https://gamagroundwater.waterboards.ca.gov/gama/gamamap/public/GamaDataDisplay.asp?dataset=EDF&samp_date=&global_id=T060375414&assigned_name=MW-10&store_num=		
GeoTracker Data:	https://geotracker.waterboards.ca.gov/profile_report.asp?cmd=MWEDFResults&global_id=T060375414&assigned_name=MW-10		

P141 **NNW** **1/2 - 1 Mile** **Lower**	**CA WELLS**	**CAEDF0000132569**

Well ID:	T060375414-MW-8	Well Type:	MONITORING
Source:	EDF	Other Name:	MW-8
GAMA PFAS Testing:	Not Reported		
Groundwater Quality Data:	https://gamagroundwater.waterboards.ca.gov/gama/gamamap/public/GamaDataDisplay.asp?dataset=EDF&samp_date=&global_id=T060375414&assigned_name=MW-8&store_num=		
GeoTracker Data:	https://geotracker.waterboards.ca.gov/profile_report.asp?cmd=MWEDFResults&global_id=T060375414&assigned_name=MW-8		

O142 **North** **1/2 - 1 Mile** **Lower**	**CA WELLS**	**CAEDF0000038709**

Well ID:	T0603791308-MW3	Well Type:	MONITORING
Source:	EDF	Other Name:	MW3
GAMA PFAS Testing:	Not Reported		
Groundwater Quality Data:	https://gamagroundwater.waterboards.ca.gov/gama/gamamap/public/GamaDataDisplay.asp?dataset=EDF&samp_date=&global_id=T0603791308&assigned_name=MW3&store_num=		
GeoTracker Data:	https://geotracker.waterboards.ca.gov/profile_report.asp?cmd=MWEDFResults&global_id=T0603791308&assigned_name=MW3		

Q143 **East** **1/2 - 1 Mile** **Higher**	**CA WELLS**	**CAEDF0000072853**

Well ID:	T0603700149-MW-10	Well Type:	MONITORING
Source:	EDF	Other Name:	MW-10
GAMA PFAS Testing:	Not Reported		
Groundwater Quality Data:	https://gamagroundwater.waterboards.ca.gov/gama/gamamap/public/GamaDataDisplay.asp?dataset=EDF&samp_date=&global_id=T0603700149&assigned_name=MW-10&store_num=		
GeoTracker Data:	https://geotracker.waterboards.ca.gov/profile_report.asp?cmd=MWEDFResults&global_id=T0603700149&assigned_name=MW-10		

Map ID Direction Distance Elevation	Database	EDR ID Number
Q144 **East** **1/2 - 1 Mile** **Higher**	**CA WELLS**	**CAEDF0000129408**

Well ID:	T0603700149-CP-04	Well Type:	MONITORING
Source:	EDF	Other Name:	CP-04
GAMA PFAS Testing:	Not Reported		
Groundwater Quality Data:	https://gamagroundwater.waterboards.ca.gov/gama/gamamap/public/GamaDataDisplay.asp?dataset=EDF&samp_date=&global_id=T0603700149&assigned_name=CP-04&store_num=		
GeoTracker Data:	https://geotracker.waterboards.ca.gov/profile_report.asp?cmd=MWEDFResults&global_id=T0603700149&assigned_name=CP-04		

P145 **NNW** **1/2 - 1 Mile** **Lower**	**CA WELLS**	**CAEDF0000092574**

Well ID:	T060375414-MW-12	Well Type:	MONITORING
Source:	EDF	Other Name:	MW-12
GAMA PFAS Testing:	Not Reported		
Groundwater Quality Data:	https://gamagroundwater.waterboards.ca.gov/gama/gamamap/public/GamaDataDisplay.asp?dataset=EDF&samp_date=&global_id=T060375414&assigned_name=MW-12&store_num=		
GeoTracker Data:	https://geotracker.waterboards.ca.gov/profile_report.asp?cmd=MWEDFResults&global_id=T060375414&assigned_name=MW-12		

P146 **NNW** **1/2 - 1 Mile** **Lower**	**CA WELLS**	**CAEDF0000068987**

Well ID:	T060375414-MW-11	Well Type:	MONITORING
Source:	EDF	Other Name:	MW-11
GAMA PFAS Testing:	Not Reported		
Groundwater Quality Data:	https://gamagroundwater.waterboards.ca.gov/gama/gamamap/public/GamaDataDisplay.asp?dataset=EDF&samp_date=&global_id=T060375414&assigned_name=MW-11&store_num=		
GeoTracker Data:	https://geotracker.waterboards.ca.gov/profile_report.asp?cmd=MWEDFResults&global_id=T060375414&assigned_name=MW-11		

P147 **NNW** **1/2 - 1 Mile** **Lower**	**CA WELLS**	**CAEDF0000012858**

Well ID:	T060375414-MW-13	Well Type:	MONITORING
Source:	EDF	Other Name:	MW-13
GAMA PFAS Testing:	Not Reported		
Groundwater Quality Data:	https://gamagroundwater.waterboards.ca.gov/gama/gamamap/public/GamaDataDisplay.asp?dataset=EDF&samp_date=&global_id=T060375414&assigned_name=MW-13&store_num=		
GeoTracker Data:	https://geotracker.waterboards.ca.gov/profile_report.asp?cmd=MWEDFResults&global_id=T060375414&assigned_name=MW-13		

Map ID Direction Distance Elevation	Database	EDR ID Number
Q148 **East** **1/2 - 1 Mile** **Higher**	**CA WELLS**	**CAEDF0000039145**

Well ID:	T0603700149-MW-14	Well Type:	MONITORING
Source:	EDF	Other Name:	MW-14
GAMA PFAS Testing:	Not Reported		
Groundwater Quality Data:	https://gamagroundwater.waterboards.ca.gov/gama/gamamap/public/GamaDataDisplay.asp?dataset=EDF&samp_date=&global_id=T0603700149&assigned_name=MW-14&store_num=		
GeoTracker Data:	https://geotracker.waterboards.ca.gov/profile_report.asp?cmd=MWEDFResults&global_id=T0603700149&assigned_name=MW-14		

---

149 **ESE** **1/2 - 1 Mile** **Higher**	**CA WELLS**	**CAEDF0000035054**

Well ID:	T0603700149-OW-08	Well Type:	MONITORING
Source:	EDF	Other Name:	OW-08
GAMA PFAS Testing:	Not Reported		
Groundwater Quality Data:	https://gamagroundwater.waterboards.ca.gov/gama/gamamap/public/GamaDataDisplay.asp?dataset=EDF&samp_date=&global_id=T0603700149&assigned_name=OW-08&store_num=		
GeoTracker Data:	https://geotracker.waterboards.ca.gov/profile_report.asp?cmd=MWEDFResults&global_id=T0603700149&assigned_name=OW-08		

R150 **East** **1/2 - 1 Mile** **Higher**	**CA WELLS**	**CAEDF0000032099**

Well ID:	T0603700149-OW-04	Well Type:	MONITORING
Source:	EDF	Other Name:	OW-04
GAMA PFAS Testing:	Not Reported		
Groundwater Quality Data:	https://gamagroundwater.waterboards.ca.gov/gama/gamamap/public/GamaDataDisplay.asp?dataset=EDF&samp_date=&global_id=T0603700149&assigned_name=OW-04&store_num=		
GeoTracker Data:	https://geotracker.waterboards.ca.gov/profile_report.asp?cmd=MWEDFResults&global_id=T0603700149&assigned_name=OW-04		

R151 **East** **1/2 - 1 Mile** **Higher**	**CA WELLS**	**CAEDF0000059332**

Well ID:	T0603700149-OW-01	Well Type:	MONITORING
Source:	EDF	Other Name:	OW-01
GAMA PFAS Testing:	Not Reported		
Groundwater Quality Data:	https://gamagroundwater.waterboards.ca.gov/gama/gamamap/public/GamaDataDisplay.asp?dataset=EDF&samp_date=&global_id=T0603700149&assigned_name=OW-01&store_num=		
GeoTracker Data:	https://geotracker.waterboards.ca.gov/profile_report.asp?cmd=MWEDFResults&global_id=T0603700149&assigned_name=OW-01		

Map ID Direction Distance Elevation	Database	EDR ID Number
R152 **East** **1/2 - 1 Mile** **Higher**	**CA WELLS**	**CAEDF0000049614**

Well ID:	T0603700149-EW-01	Well Type:	MONITORING
Source:	EDF	Other Name:	EW-01
GAMA PFAS Testing:	Not Reported		
Groundwater Quality Data:	https://gamagroundwater.waterboards.ca.gov/gama/gamamap/public/GamaDataDisplay.asp?dataset=EDF&samp_date=&global_id=T0603700149&assigned_name=EW-01&store_num=		
GeoTracker Data:	https://geotracker.waterboards.ca.gov/profile_report.asp?cmd=MWEDFResults&global_id=T0603700149&assigned_name=EW-01		

R153 **East** **1/2 - 1 Mile** **Higher**	**CA WELLS**	**CAEDF0000120803**

Well ID:	T0603700149-EW-10	Well Type:	MONITORING
Source:	EDF	Other Name:	EW-10
GAMA PFAS Testing:	Not Reported		
Groundwater Quality Data:	https://gamagroundwater.waterboards.ca.gov/gama/gamamap/public/GamaDataDisplay.asp?dataset=EDF&samp_date=&global_id=T0603700149&assigned_name=EW-10&store_num=		
GeoTracker Data:	https://geotracker.waterboards.ca.gov/profile_report.asp?cmd=MWEDFResults&global_id=T0603700149&assigned_name=EW-10		

R154 **East** **1/2 - 1 Mile** **Higher**	**CA WELLS**	**CAEDF0000129353**

Well ID:	T0603700149-OW-02	Well Type:	MONITORING
Source:	EDF	Other Name:	OW-02
GAMA PFAS Testing:	Not Reported		
Groundwater Quality Data:	https://gamagroundwater.waterboards.ca.gov/gama/gamamap/public/GamaDataDisplay.asp?dataset=EDF&samp_date=&global_id=T0603700149&assigned_name=OW-02&store_num=		
GeoTracker Data:	https://geotracker.waterboards.ca.gov/profile_report.asp?cmd=MWEDFResults&global_id=T0603700149&assigned_name=OW-02		

R155 **East** **1/2 - 1 Mile** **Higher**	**CA WELLS**	**CAEDF0000113491**

Well ID:	T0603700149-EW-09	Well Type:	MONITORING
Source:	EDF	Other Name:	EW-09
GAMA PFAS Testing:	Not Reported		
Groundwater Quality Data:	https://gamagroundwater.waterboards.ca.gov/gama/gamamap/public/GamaDataDisplay.asp?dataset=EDF&samp_date=&global_id=T0603700149&assigned_name=EW-09&store_num=		
GeoTracker Data:	https://geotracker.waterboards.ca.gov/profile_report.asp?cmd=MWEDFResults&global_id=T0603700149&assigned_name=EW-09		

Map ID Direction Distance Elevation	Database	EDR ID Number
R156 **East** **1/2 - 1 Mile** **Higher**	**CA WELLS**	**CAEDF0000079663**

Well ID:	T0603700149-MW-47	Well Type:	MONITORING
Source:	EDF	Other Name:	MW-47
GAMA PFAS Testing:	Not Reported		
Groundwater Quality Data:	https://gamagroundwater.waterboards.ca.gov/gama/gamamap/public/GamaDataDisplay.asp?dataset=EDF&samp_date=&global_id=T0603700149&assigned_name=MW-47&store_num=		
GeoTracker Data:	https://geotracker.waterboards.ca.gov/profile_report.asp?cmd=MWEDFResults&global_id=T0603700149&assigned_name=MW-47		

Map ID Direction Distance	Database	EDR ID Number

A1
ENE
1/2 - 1 Mile

OIL_GAS **CAOG17000007058**

OIL_GAS:

API #:	0403705409	Well #:	1
Well Type:	Dry Hole	Well Status:	Plugged
Lease Name:	Louis H. Didier	Well Design:	Louis H. Didier 1
Operator ID:	03155	Operator Name:	Freudenthal and Myers Expl. Co.
Field Name:	Any Field	Area Name:	Any Area
Place:	La Puente	GIS Source:	hud
Confidential Well:	N	Directionally Drilled:	N
Spud Date:	Not Reported		
Well Record Request URL:	https://filerequest.conservation.ca.gov/WellRecord?api=03705409		

A2
ENE
1/2 - 1 Mile

OIL_GAS **CAOG17000004815**

OIL_GAS:

API #:	0403705410	Well #:	1
Well Type:	Dry Hole	Well Status:	Plugged
Lease Name:	Pearson-Willey	Well Design:	Pearson-Willey 1
Operator ID:	03155	Operator Name:	Freudenthal and Myers Expl. Co.
Field Name:	Any Field	Area Name:	Any Area
Place:	La Puente	GIS Source:	hud
Confidential Well:	N	Directionally Drilled:	N
Spud Date:	Not Reported		
Well Record Request URL:	https://filerequest.conservation.ca.gov/WellRecord?api=03705410		

3
NNE
1/2 - 1 Mile

OIL_GAS **CAOG17000007066**

OIL_GAS:

API #:	0403706009	Well #:	1
Well Type:	Dry Hole	Well Status:	Plugged
Lease Name:	Richfield-Puente	Well Design:	Richfield-Puente 1
Operator ID:	08396	Operator Name:	The State Co.
Field Name:	Any Field	Area Name:	Any Area
Place:	La Puente	GIS Source:	hud
Confidential Well:	N	Directionally Drilled:	N
Spud Date:	Not Reported		
Well Record Request URL:	https://filerequest.conservation.ca.gov/WellRecord?api=03706009		

GEOCHECK® - PHYSICAL SETTING SOURCE MAP FINDINGS
RADON

AREA RADON INFORMATION

State Database: CA Radon

Radon Test Results

Zipcode	Num Tests	> 4 pCi/L
91745	22	0

Federal EPA Radon Zone for LOS ANGELES County: 2

Note: Zone 1 indoor average level > 4 pCi/L.
: Zone 2 indoor average level >= 2 pCi/L and <= 4 pCi/L.
: Zone 3 indoor average level < 2 pCi/L.

Federal Area Radon Information for Zip Code: 91745

Number of sites tested: 2

Area	Average Activity	% <4 pCi/L	% 4-20 pCi/L	% >20 pCi/L
Living Area - 1st Floor	-0.500 pCi/L	100%	0%	0%
Living Area - 2nd Floor	Not Reported	Not Reported	Not Reported	Not Reported
Basement	Not Reported	Not Reported	Not Reported	Not Reported

PHYSICAL SETTING SOURCE RECORDS SEARCHED

TOPOGRAPHIC INFORMATION

USGS 7.5' Digital Elevation Model (DEM)
Source: United States Geologic Survey
EDR acquired the USGS 7.5' Digital Elevation Model in 2002 and updated it in 2006. The 7.5 minute DEM corresponds to the USGS 1:24,000- and 1:25,000-scale topographic quadrangle maps. The DEM provides elevation data with consistent elevation units and projection.

Current USGS 7.5 Minute Topographic Map
Source: U.S. Geological Survey

HYDROLOGIC INFORMATION

Flood Zone Data: This data was obtained from the Federal Emergency Management Agency (FEMA). It depicts 100-year and 500-year flood zones as defined by FEMA. It includes the National Flood Hazard Layer (NFHL) which incorporates Flood Insurance Rate Map (FIRM) data and Q3 data from FEMA in areas not covered by NFHL.
Source: FEMA
Telephone: 877-336-2627
Date of Government Version: 2003, 2015

NWI: National Wetlands Inventory. This data, available in select counties across the country, was obtained by EDR in 2002, 2005, 2010 and 2015 from the U.S. Fish and Wildlife Service.

State Wetlands Data: Wetland Inventory
Source: Department of Fish and Wildlife
Telephone: 916-445-0411

HYDROGEOLOGIC INFORMATION

AQUIFLOW[R] Information System
Source: EDR proprietary database of groundwater flow information
EDR has developed the AQUIFLOW Information System (AIS) to provide data on the general direction of groundwater flow at specific points. EDR has reviewed reports submitted to regulatory authorities at select sites and has extracted the date of the report, hydrogeologically determined groundwater flow direction and depth to water table information.

GEOLOGIC INFORMATION

Geologic Age and Rock Stratigraphic Unit
Source: P.G. Schruben, R.E. Arndt and W.J. Bawiec, Geology of the Conterminous U.S. at 1:2,500,000 Scale - A digital representation of the 1974 P.B. King and H.M. Beikman Map, USGS Digital Data Series DDS - 11 (1994).

STATSGO: State Soil Geographic Database
Source: Department of Agriculture, Natural Resources Conservation Service (NRCS)
The U.S. Department of Agriculture's (USDA) Natural Resources Conservation Service (NRCS) leads the national Conservation Soil Survey (NCSS) and is responsible for collecting, storing, maintaining and distributing soil survey information for privately owned lands in the United States. A soil map in a soil survey is a representation of soil patterns in a landscape. Soil maps for STATSGO are compiled by generalizing more detailed (SSURGO) soil survey maps.

SSURGO: Soil Survey Geographic Database
Source: Department of Agriculture, Natural Resources Conservation Service (NRCS)
Telephone: 800-672-5559
SSURGO is the most detailed level of mapping done by the Natural Resources Conservation Service, mapping scales generally range from 1:12,000 to 1:63,360. Field mapping methods using national standards are used to construct the soil maps in the Soil Survey Geographic (SSURGO) database. SSURGO digitizing duplicates the original soil survey maps. This level of mapping is designed for use by landowners, townships and county natural resource planning and management.

PHYSICAL SETTING SOURCE RECORDS SEARCHED

LOCAL / REGIONAL WATER AGENCY RECORDS

FEDERAL WATER WELLS

PWS: Public Water Systems
Source: EPA/Office of Drinking Water
Telephone: 202-564-3750
Public Water System data from the Federal Reporting Data System. A PWS is any water system which provides water to at least 25 people for at least 60 days annually. PWSs provide water from wells, rivers and other sources.

PWS ENF: Public Water Systems Violation and Enforcement Data
Source: EPA/Office of Drinking Water
Telephone: 202-564-3750
Violation and Enforcement data for Public Water Systems from the Safe Drinking Water Information System (SDWIS) after August 1995. Prior to August 1995, the data came from the Federal Reporting Data System (FRDS).

USGS Water Wells: USGS National Water Inventory System (NWIS)
This database contains descriptive information on sites where the USGS collects or has collected data on surface water and/or groundwater. The groundwater data includes information on wells, springs, and other sources of groundwater.

OTHER STATE DATABASE INFORMATION

Groundwater Ambient Monitoring & Assessment Program
State Water Resources Control Board
Telephone: 916-341-5577
The GAMA Program is Californias comprehensive groundwater quality monitoring program. GAMA collects data by testing the untreated, raw water in different types of wells for naturally-occurring and man-made chemicals. The GAMA data includes Domestic, Monitoring and Municipal well types from the following sources, Department of Water Resources, Department of Heath Services, EDF, Agricultural Lands, Lawrence Livermore National Laboratory, Department of Pesticide Regulation, United States Geological Survey, Groundwater Ambient Monitoring and Assessment Program and Local Groundwater Projects.

Water Well Database
Source: Department of Water Resources
Telephone: 916-651-9648

California Drinking Water Quality Database
Source: Department of Public Health
Telephone: 916-324-2319
The database includes all drinking water compliance and special studies monitoring for the state of California since 1984. It consists of over 3,200,000 individual analyses along with well and water system information.

Geothermal Wells Listing
Department of Conservation
Telephone: 916-445-9686
Geothermal well means a well constructed to extract or return water to the ground after it has been used for heating or cooling purposes. Geothermal wells in California (except for wells on federal leases which are administered by the Bureau of Land Management) are permitted, drilled, operated, and permanently sealed and closed (plugged and abandoned) under requirements and procedures administered by the Geothermal Section of the Department of Conservations Geologic Energy Management Division (CalGEM, formerly DOGGR).

California Oil and Gas Well Locations
Source: Dept of Conservation, Geologic Energy Management Division
Telephone: 916-323-1779
Oil and Gas well locations in the state.

California Earthquake Fault Lines
Source: California Division of Mines and Geology
The fault lines displayed on EDR's Topographic map are digitized quaternary fault lines prepared in 1975 by the United State Geological Survey. Additional information (also from 1975) regarding activity at specific fault lines comes from California's Preliminary Fault Activity Map prepared by the California Division of Mines and Geology.

RADON

State Database: CA Radon
Source: Department of Public Health
Telephone: 916-210-8558
Radon Database for California

Area Radon Information
Source: USGS
Telephone: 703-356-4020
The National Radon Database has been developed by the U.S. Environmental Protection Agency (USEPA) and is a compilation of the EPA/State Residential Radon Survey and the National Residential Radon Survey. The study covers the years 1986 - 1992. Where necessary data has been supplemented by information collected at private sources such as universities and research institutions.

EPA Radon Zones
Source: EPA
Telephone: 703-356-4020
Sections 307 & 309 of IRAA directed EPA to list and identify areas of U.S. with the potential for elevated indoor radon levels.

OTHER

Airport Landing Facilities: Private and public use landing facilities
Source: Federal Aviation Administration, 800-457-6656

Epicenters: World earthquake epicenters, Richter 5 or greater
Source: Department of Commerce, National Oceanic and Atmospheric Administration

California Earthquake Fault Lines: The fault lines displayed on EDR's Topographic map are digitized quaternary fault lines, prepared in 1975 by the United State Geological Survey. Additional information (also from 1975) regarding activity at specific fault lines comes from California's Preliminary Fault Activity Map prepared by the California Division of Mines and Geology.

STREET AND ADDRESS INFORMATION

© 2015 TomTom North America, Inc. All rights reserved. This material is proprietary and the subject of copyright protection and other intellectual property rights owned by or licensed to Tele Atlas North America, Inc. The use of this material is subject to the terms of a license agreement. You will be held liable for any unauthorized copying or disclosure of this material.

APPENDIX E

CREDENTIALS

Carl A. Parten, P.G

REGIONAL ENVIRONMENTAL SERVICES MANAGER

EDUCATION

Bachelor of Science, Geology, Sul Ross State University, Alpine, Texas, 1994

REGISTRATIONS

Licensed Professional Geoscientist (P.G.), I.D. # 221, Texas Board of Professional Geoscientists 2003 (current)

CERTIFICATIONS

40 Hour OSHA Hazardous Waste Site & Waste Management Training

PROFESSIONAL EXPERIENCE

Mr. Parten has over 30 years of experience in environmental consulting in multiple regional regulatory districts throughout the United States. His professional experience includes comprehensive site investigations and remediation studies for Industrial and Hazardous Waste sites, municipal solid waste landfill sites and underground storage tank (UST) facilities.

He has successfully managed and obtained regulatory closure of over 30 Voluntary Cleanup Program (VCP) sites and leaking underground storage tank (LUST) facilities and coordinated UST removal and closure for numerous facilities in multiple states throughout the United States. Mr. Parten continues to serve as a technical lead with Terracon and he possesses extensive experience in the installation of monitor wells, aquifer characterization, sensitive receptor surveys, risk-based assessments, vapor intrusion (VI) evaluations, and soil-gas assessments. Additionally, he has extensive experience in comprehensive soil and groundwater investigations on industrial facilities and municipal solid waste (MSW) landfill facilities, including evaluation of landfill gas/methane impacts. He has prepared and implemented corrective action work plans for remediation of chlorinated hydrocarbons at dry cleaner facilities and petroleum hydrocarbons at LUST facilities, MSW landfill facilities, and managed and implemented groundwater pump and treat, non-aqueous phase liquid (NAPL) recovery, and dual-phase vapor extraction systems for the recovery of petroleum hydrocarbons. Additionally, Mr. Parten developed work plans and implemented the remediation of heavy metals and poly-nuclear aromatic hydrocarbons (PAHs).

PROJECT EXPERIENCE

FEDERAL

- Edwards Air Force Base – Mojave, CA –provided senior technical review and management of multiple subsurface investigations, confirmation sampling and management of impacted soils.

- Riverside National Cemetery Phase 6 Development – Riverside, CA – provided senior technical review and management of Phase I Environmental Site Assessment and Phase II Subsurface Investigation activities to evaluate environmental conditions across the project.

- UPRR IWTP - Commerce – Commerce, CA – managed and provided senior technical review of various environmental subsurface investigations across the project site.

- KZF: Military Working Dog Compound Renovation - Vandenberg Air Force Base, CA

- Automated Fuel Dispensing Facility – Camp Pendleton, CA - Project scope included environmental and geotechnical investigations at six fueling existing/proposed facilities within Camp Pendleton, California. The project consisted of construction of new buildings, canopies, pavements, retaining walls, slopes, and installation of underground storage tanks (USTs), and other site facilities. Served as the primary client point of contact and environmental technical leader.

Explore with us

Jennifer S. Van
ENVIRONMENTAL GROUP MANAGER
DUE DILIGENCE

PROFESSIONAL EXPERIENCE

Ms. Van has over 12 years of experience in the environmental consulting industry. She currently serves as the Due Diligence lead for Southern California. With her staff of geologists and scientists, her group manages all due diligence work in Southern California and Nevada. Ms. Van is the Authorized Project Reviewer of Phase I Environmental Site Assessments (ESAs). Ms. Van has been involved with environmental investigations including Phase I ESAs, Limited Subsurface Investigations (LSIs) including agricultural, petroleum, and industrial properties. In addition, Ms. Van has experience with Spill, Prevention, Control and Countermeasure Plans (SPCCs), Limited Environmental Compliance Assessments (LECAs), regulatory compliance and Radon Measurement Provider. She posses excellent organization, analytical, advisory and team management skills.

PROJECT EXPERIENCE

Phase I ESAs
Conducted and managed thousands of Phase I ESAs for properties in California, Hawaii and various other states. Performed the necessary tasks to determine past and/or present land use and to locate possible sources of hazardous materials/wastes. Tasks include reviews of aerial photographs, fire insurance maps, topographic maps, historical city directories, and environmental database reports, site reconnaissance, personnel interviews, and file review with state and local agencies. Typical sites have included automotive facilities, fueling stations, recreational vehicle (RV) facilities, multi-family residential, warehouses, hospitals, military bases, restaurants, offices, retail, various other commercial facilities, industrial facilities, and agricultural and undeveloped land ranging up to 3,000 acres.

Limited Subsurface Investgiations (LSIs)
Ms. Van is a Project Manager for LSIs throughout California including dry cleaners, service stations, dealerships, and manufacturing types of facilities. Investigated environmental conditions in soils, soil vapor and groundwater.

Phase I ESAs and Soil management Plan (SMP) – Navy Base San Diego, Camp Pendleton, Naval Air Station North Island, San Diego, California
Project Manager for numerous telecommunications sites at naval and marine corps bases, and to evaluate recognized environmental conditions (RECs) identified. Based on the findings, preparation and implementation of SMPs were recommended.

EDUCATION

Masters: Environmental Engineering
California State University, Fullerton, 2018.

Bachelor of Science, Environmental Sciences: Natural Sciences.
Minor: Business Administration
University of California Riverside, 2011.

CERTIFICATIONS

Environmental Professional, E1527-21

40-Hour OSHA Hazardous Materials Training

CPR/First Aid Certified

National Radon Proficiency Provider – Resindential Measurement Provider

WORK HISTORY

Terracon Consultants, Inc.
(California and Nevada.)
Environmental Group Manager
January 2022 - Present

Terracon Consultants, Inc.
(Orange County, CA.). Environmental Group Manager
February 2018-December 2021

Terracon Consultants, Inc.
(Orange County, CA.). Senior Staff Scientist
2014-February 2018

Terracon Consultants, Inc.
(Orange County, CA.). Staff Scientist
August 2011-2014

Carl A. Parten, P.G (continued)

MUNICIPAL

- Phase I Environmental Site Assessments and Phase II Subsurface Investigations at various Municipal project sites: CGC Parking Garage, San Bernardino, CA; Riverside Juvenile Court 33-N1, Riverside, CA; and Vernon Data Center, Vernon, CA.

- Provided senior project management and technical review of several properties, including the remediation of metals and PAH-impacted soils, using a combination of excavation and removal and in-place stabilization. Work was performed under the EPA Brownfields Program and the Voluntary Cleanup Program. The $1.2 million-dollar remediation project was part of a high-profile downtown parks and recreation redevelopment project that successfully established LEED Certified public parks in areas once occupied by commercial and industrial property. Mr. Parten was responsible for managing all site activities, evaluation of data, reporting, communicating with local and state officials, and management of budget and schedule requirements.

- Successfully oversaw and managed the engineering design and construction quality assurance for the closure and restoration of a high-profile MSW landfill in accordance with regulatory standards, subsequent to significant investigation activities. The remedy consisted of removal and consolidation of wastes and construction of LFG recovery trenches to prevent migration of landfill gas. The remedy utilized engineering controls and removal of impacted media. Project management responsibilities included coordination with Local, State and Federal officials, public/neighborhood communications, and interaction with attorneys, and management of project budgets that exceeded $4.5 million over seven years. Terracon continues to provide post closure care monitoring and O&M for the site.

- Riverside County Regulatory Oversight, Soil Remediation, Telecommunications Site, Perris, CA - Terracon assessed the magnitude and extent of a surficial release of petroleum hydrocarbons, developed a work plan, approved by overseeing agency, and conducted remediation, removal and legal disposal of 80 cubic yards of non-hazardous soil.

- Underground Storage Tank and Soil Remediation – Regional Water Board Squaw valley, CA - Terracon assisted a private developer with the regulatory closure of an underground storage tank (UST) site located in Squaw Valley, California. The abandoned 10,000-gallon UST was responsible for a release of heavy waste oils to the ground surface and banks of a creek. Following disposal of the UST, approximately 70 cubic yards of petroleum-impacted soils were excavated and properly disposed. Interaction with the Regional Water Board and Public Notification resulted in the issuance of case closure.

TRANSPORTATION

- Barton Road Bridge Removal & Road Construction - Colton, CA
- BNSF High Speed Rail Track Grade Separations– Fullerton, CA
- City of SB: Pavement Thickness Assessment - San Bernardino, CA
- Euclid Avenue Monument & Tree Installation - Ontario, CA
- Hanford Site – Hanford/Shirley CA, CA
- M&O Yard Stockpile Sampling – Lodi, CA
- Mt. Vernon Bridge Replacement - San Bernardino, CA
- Mt. Vernon Viaduct Design Build Project - San Bernardino, CA
- ODFL Salinas - Salinas, CA
- Olivewood Memorial Park Access Road - Riverside, CA
- PG&E Stockton Hydrovac – Stockton, CA
- Sabre Building - Victorville, CA
- Stanfield Cutoff Road - NES-MI/ISA (H15055) - Big Bear, CA
- Year 2 CIP Streets - Grand Terrace, CA

UTILITIES & ENERGY

- Managed and provided Senior Technical Review of various Phase I Environmental Site Assessments, Phase II Subsurface Investigations, Soil Management, and mitigation design engineering support:
  - 3175 Sedona Ct #A Ontario, CA 91764 – Ontario, CA
  - Alamitos II 82 MW BESS Expansion – Long Beach, CA
  - Alta Mesa Parcels - Whitewater, CA
  - Arica and Jupiter Solar/Victory Pass Solar Projects - Desert Center, CA
  - B&V- Grayson Repowering Plant - Glendale, CA
  - Chargenet – Over 20 Sites – Southern California, CA

Carl A. Parten, P.G Continued

- Numerous Proposed BESS, Renewable Energy/Wind/Solar, and EV Facilities throughout Southern California

COMMERCIAL, RESTAURANT AND RETAIL

- Managed and provided Senior Technical Review of various Phase I Environmental Site Assessments, Phase II Subsurface Investigations, Soil Management, and mitigation design engineering support for various retail shopping center sites, restaurants, retail businesses, dry cleaner facilities, gasoline stations, light industrial/commercial warehouses, and manufacturing businesses throughout Southern California

HOSPITALS AND MEDICAL OFFICE BUILDINGS

- Managed and provided Senior Technical Review of various Phase I Environmental Site Assessments, Phase II Subsurface Investigations, and Soil Management for:
  - City of Hope – Multiple Projects – Duarte, CA
  - Patient Tower 2
  - Borrow Site
  - DOC Make-Ready (Machris)
  - Duarte Outpatient Clinic
- Dignity Health/Medical Office Buildings – Los Angeles and Stockton, CA
- Multiple Kaiser Permanente Medical Office Building facilities throughout California

MORTUARY AND CEMETERIES

- Managed and provided Senior Technical Review of various Phase I Environmental Site Assessments, Phase II Subsurface Investigations, and Soil Management for various facilities throughout California.
- Riverside National Cemetery Phase 6 Development – Riverside, CA

WAREHOUSE, INDUSTRIAL, AND DISTRIBUTION

- Managed and provided Senior Technical Review of various Phase I Environmental Site Assessments, Phase II Subsurface Investigations, Soil Management, and mitigation design engineering support for various warehouse/industrial and distribution facilities throughout California.

MULTI-FAMILY AND SENIOR COMMUNITIES

- Managed and provided Senior Technical Review of various Phase I Environmental Site Assessments, Phase II Subsurface Investigations, Soil Management, and mitigation design engineering support for multi-family and senior communities throughout California.

AGRICULTURE AND VACANT LAND DEVELOPMENT

- Managed and provided Senior Technical Review of various Phase I Environmental Site Assessments, Phase II Subsurface Investigations, Soil Management, and mitigation design engineering support for various agricultural and vacant land development sites throughout California.

WASTE MANAGEMENT

- Beaumont Facility – Beaumont, CA
- Kearny- Nu-Way Live Oak Landfill - Irwindale, CA
- Nu-Way Live Oak Landfill - * Confidential *, * Confidential
- RAMCO Facilities – Escondido, Rialto, & Sun Valley, CA *

TELECOMMUNICATIONS

- Managed and provided Senior Technical Review of various Phase I Environmental Site Assessments, Phase II Subsurface Investigations, and Soil Management for various Cell Tower/Telecommunications facilities, including over forty Verizon Wireless facilities throughout California

Joe Rosenbery, PG

Environmental Department Manager

PROFESSIONAL EXPERIENCE

Joe is an accomplished leader in the environmental services sector, with a proven track record spanning over 9 years. He has expertise in managing Phase I/II Environmental Site Assessments (ESAs), comprehensive site investigations, groundwater monitoring, and environmental remediation. Joe possesses exceptional skills in overseeing profit and loss responsibilities, implementing safety protocols, driving business development, and fostering strategic growth. His proficiency in team management, executing projects, and ensuring compliance with industry regulations is unparalleled. Joe has advanced degrees in Geographic Information Science and Geology, as well as extensive certifications in geology and safety. He has provided various types of environmental consulting services across various project types including groundwater remediation, hazard mitigation for land use changes, soil gas investigations, import soil classification, underground storage tank removal, leaking underground storage tank investigations, landfill closure investigations, advances spatial modeling, and terrain analysis using unmanned aerial systems and photogrammetric modeling.

PROJECT EXPERIENCE

- Evelyn Costa Elementary School, Lammersville Unified School District, Mountain House, California
- Waste Discharge Compliance support, Oak Ridge Winery, Lodi, California
- Former Winters Landfill Closure, City of Winters, California
- Waste Discharge Compliance Support, Consumnes River Elementary School, Elk Grove Unified School District, Sloughhouse, California
- Preliminary Environmental Assessment - Sierra College, Rocklin, California
- Mineral Resources Remoteness Opinion, various sites in Mojave & Colorado Desert Preserves, Imperial/Riverside/San Bernardino/Kern Counties, California
- Naturally Occurring Asbestos Study, Blackstone, El Dorado Hills, California
- Soil Remediation for Residential Land Conversion, Silberstein Property, Folsom, California
- Soil and Groundwater Management Plan, Former Titan 1A Missile Site, Lincoln, California
- Precipitated Calcium Carbonate removal, former Spreckels Sugar Company, Woodland, California
- Soil and Groundwater Phase II, Embassy Suites, Davis, California
- Pilot Test for New Municipal Well, Tokay Water District, Sacramento, California
- Site Classification In Support Of Land Use Change, Brennan's Point, Newcastle, California

EDUCATION

Master of Science, Geographic Information Science and Technology, University of Southern California

Master of Science, Geology, California State University, Sacramento

Bachelor of Arts, Geology, Humboldt State University

REGISTRATIONS/ CERTIFICATIONS

Registered Professional Geologist: California No. 9420

PROFESSIONAL TRAINING

FAA Part 107 UAS Licensed

40 Hour HAZWOPER

10 Hour OSHA Training

AFFILIATIONS

CGIA, AEG

- Soil and Groundwater Evaluation for Land Use Change, SierraPine, Rocklin, California
- Underground Storage Tank Closure, 2801 K Street, Sacramento, California
- Underground Storage tank removal and closure, City of Turlock, California
- Landfill Waste Classification, Berry Street Landfill, Roseville, California
- Aerial image capture and Terrain Modeling, OES Base camp, Camp Fire Response, Paradise, California
- Soil and Groundwater Investigation, Tracy Hills School Site, Tracy, California
- Abandoned Mine Lands Assessment, Eclipse Mine, Grass Valley, California
- WDR Compliance Review, Chico Greenwaste Processing Facility, Chico, California

Dean Mantelzak

ENVIRONMENTAL ASSISTANT SCIENTIST

EDUCATION

Bachelor of Science, Earth Science
University of California, Santa Barbara, 2023.

WORK HISTORY

Terracon Consultants, Inc. (Los Angeles, CA). Assistant Scientist
December 2023 to Present

Porter Lab, University of California, Santa Barbara – Undergraduate Researcher Assistant, November 2022-June 2023

PROFESSIONAL EXPERIENCE

Mr. Mantelzak is an Environmental Assistant Scientist in Terracon's Los Angeles, California Office. In this office, Mr. Mantelzak prepares Phase I Environmental Site Assessments (ESA) reports. He manages all aspects of the project and engages with the Authorized Project Reviewer to ensure that it is completed within scope, and on time. Additionally, Mr. Mantelzak oversees field surveys, interviews with property owners, Environmental Data Resource reports, and file reviews at local county and city regulatory offices. As required, each ESA is prepared and finalized in accordance with the current ASTM 1527-21 Standard. His experience ranges from small scale buildings to large scale industrial and commercial properties.

PROJECT EXPERIENCE

Dean has conducted numerous Phase I ESA's for properties in California in the United States, evaluating present and past land use to locate potential sources of hazardous materials/wastes. Tasks involved consist of reviewing environmental data/records, including aerial photographs, fire insurance maps, topographic maps, historical city directories, environmental database reports, site reconnaissance, personnel interviews, state, and local agencies file reviews. Assessed properties span commercial, industrial, vacant, and retail buildings, restaurants, offices, and agricultural/undeveloped land ranging up to 3,000-acres.

Explore with us