



State of California - Department of Fish and Wildlife
2025 ENVIRONMENTAL DOCUMENT FILING FEE
CASH RECEIPT
 DFW 753.5a (REV. 01/01/25) Previously DFG 753.5a

RECEIPT NUMBER:
39-11032025-326

STATE CLEARINGHOUSE NUMBER (If applicable)

SEE INSTRUCTIONS ON REVERSE. TYPE OR PRINT CLEARLY.

LEAD AGENCY SAN JOAQUIN COUNTY PUBLIC WORKS	LEAD AGENCY EMAIL	DATE 11/03/2025
--	-------------------	--------------------

COUNTY/STATE AGENCY OF FILING SAN JOAQUIN	DOCUMENT NUMBER 39-11032025-326
--	------------------------------------

PROJECT TITLE
SOUTH STOCKTON SIDEWALKS, PHASE 4

PROJECT APPLICANT NAME SAN JOAQUIN COUNTY PUBLIC WORKS	PROJECT APPLICANT EMAIL	PHONE NUMBER (20*) 468-3035
---	-------------------------	--------------------------------

PROJECT APPLICANT ADDRESS 1810 EAST HAZELTON AVE	CITY STOCKTON	STATE CA	ZIP CODE 95205
---	------------------	-------------	-------------------

PROJECT APPLICANT (Check appropriate box)

Local Public Agency School District Other Special District State Agency Private Entity


CHECK APPLICABLE FEES:

- Environmental Impact Report (EIR) \$4,123.50 \$ _____
- Mitigated/Negative Declaration (MND)(ND) \$2,968.75 \$ _____
- Certified Regulatory Program (CRP) document - payment due directly to CDFW \$1,401.75 \$ _____
- Exempt from fee
 - Notice of Exemption (attach)
 - CDFW No Effect Determination (attach)
- Fee previously paid (attach previously issued cash receipt copy)

- Water Right Application or Petition Fee (State Water Resources Control Board only) \$850.00 \$ _____
- County documentary handling fee \$ _____ \$50.00
- Other \$ _____

PAYMENT METHOD:

Cash Credit Check Other **TOTAL RECEIVED** \$ _____ \$50.00

SIGNATURE 	AGENCY OF FILING PRINTED NAME AND TITLE Kelley McHugh ,Deputy
---	--



NOTICE OF EXEMPTION

TO: Office of Planning and Research
CEQAnet Web Portal
<https://ceqasubmit.opr.ca.gov/>

FROM: San Joaquin County
Department of Public Works
1810 East Hazelton Avenue
Stockton, California 95205

County Clerk
County of San Joaquin California
44 North San Joaquin Street, Suite 260
Stockton, California 95202

Filed Doc #: 39-11032025-326
11/03/2025 02:39:01 PM

Steve J. Bestolarides
San Joaquin County Clerk

Project Title: South Stockton Sidewalks, Phase 4

Project Location: See attached vicinity map

Description of Nature, Purpose, and Beneficiaries: See attached project description

Public Agency Approving Project: San Joaquin County Public Works Department

Name of Agency Carrying Out Project: San Joaquin County Public Works Department

This is to advise that the San Joaquin County Public Works Department has approved the above described project on 1/26/2024 and has made the determination that the project is exempt due to the following:

Exempt Status (check one):

- Ministerial (Sec. 21080 (b) (1); 15268)
- Declared Emergency (Sec. 21080 (b) (3); 15269(a))
- Emergency Project (Sec. 21080 (B) (4); 15269(b) (c))
- Categorical Exemption: Existing Facilities (Sec. 15301 (c))
Minor Alterations to Land (Sec. 15304 (a))
- Statutory Exemption (Sec. 15282(l))

Reason(s) why project is exempt: The project will repair existing roads and will not result in any major alterations to the configuration of the roads. No additional vehicle travel lanes will be constructed. The project will be grading on land with a slope of less than 10 percent and is not in a waterway, wetland, scenic area, area of severe geologic hazard, or within a Seismic Hazard Zone.

Lead Agency Contact Person: Fatima Gutierrez, Assistant Planner, (209) 468-3035

Signature: Fatima Gutierrez Title: Assistant Planner Date: 11/3/2025

SOUTH STOCKTON SIDEWALKS, PHASE 4

Project Description

Project Location:

Clover Lane: Bieghle Street to B Street; **Twelfth Street:** Bieghle Street to B Street; **Bieghle Street:** south end to north end. **See attached Vicinity Map.**

Project Justification:

The original construction date and method are unknown for Clover Lane and Twelfth Street. Historical data indicates that the existing 32-foot-wide urban local roadways were resurfaced with 0.17 feet asphalt concrete (AC) in 1995 and slurry sealed in 2019.

The original construction date and method are also unknown for Bieghle Street. Historical data indicates that the existing 42-foot-wide urban local roadway was resurfaced with 0.17 feet AC in 1995 and slurry sealed in 2019.

The existing pavement surface is cracked throughout with localized areas of alligator and block cracking. The roadway also has isolated areas of structural section failure. There are no sidewalks or pedestrian access on all three roadways. The roadways have roadside ditch/swale with minor ponding impacting pedestrians.

Scope of Work:

The project will consist of:

1. Reconstructing existing roadway 32 to 42 feet wide to a 28 to 32 feet wide pavement with 0.75 feet full depth Hot Mix Asphalt (HMA).
2. Installing 3 feet of rolled concrete curb & gutter and 4.5 to 5.0 feet of concrete sidewalk on both sides of roadways.
3. Installing 5 new curb ramps to provide disabled pedestrian access in accordance with the Americans with Disabilities Act requirements.
4. Upgrading existing storm drain system with the new system including storm drain mains, maintenance holes, laterals and inlets.
5. Paving all driveways with concrete or HMA from the back of sidewalk with a slope not exceeding 10%.
6. Installing new mailboxes with new posts at the curb face.
7. Relocating roadside signs.
8. Reconstructing and or adjusting the existing utility facilities within roadway project limits to new finished grade.
9. Adjusting Sanitary Sewer Lateral as required.

Environmental Setting:

In these portions of the San Joaquin County, land usage varies but is primarily **residential with single family homes.**

There are many large trees adjacent to the project areas. Nesting and migratory birds, protected by the Migratory Bird Treaty Act, may nest within these trees. Furthermore, the Swainson's Hawk, a raptor

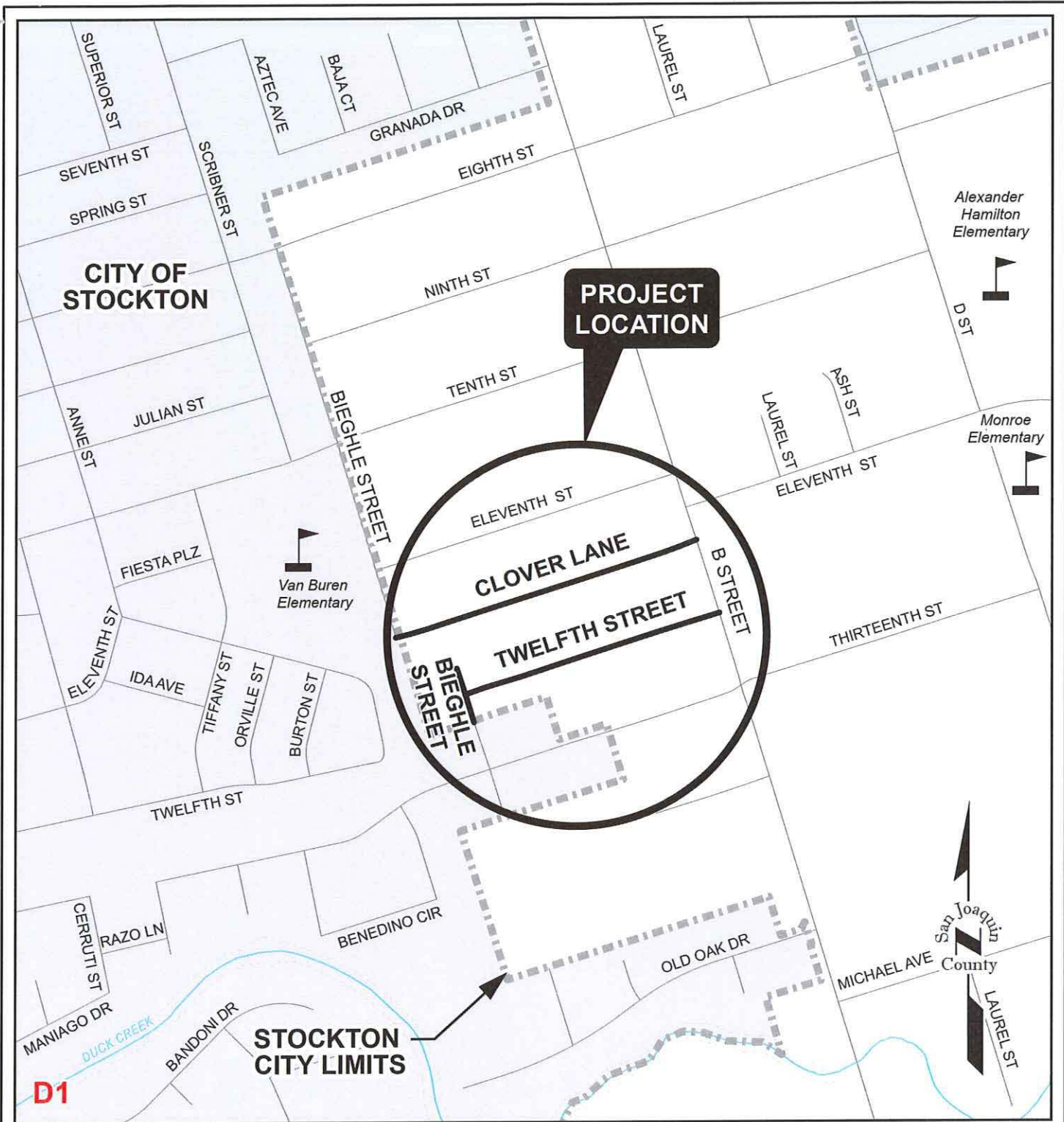
SOUTH STOCKTON SIDEWALKS, PHASE 4

Project Description

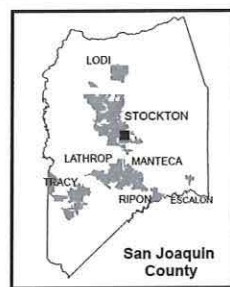
species of concern within the State of California and listed as threatened may nest adjacent to or within the project area. A pre-construction survey for nesting Swainson's Hawks and other migratory birds is recommended if construction is scheduled to occur from February 15th to September 1st.

Beneficiaries:

The public will see increased safety and fewer hazards with these improvements to the roadway, pedestrian accessibility, and drainage. Overall, there will be reduced maintenance concerns and more reliability within the project areas.



D1 NO SCALE



Vicinity Map
SOUTH STOCKTON SIDEWALKS, PHASE 4
 (Clover Lane: Bieghle Street to B street
 Twelfth Street: Bieghle Street to B Street
 Bieghle Street: South end to North end)

