State of California - Department of Fish and Wildlife

2025 ENVIRONMENTAL DOCUMENT FILING FEE CASH RECEIPT

DFW 753.5a (REV. 01/01/25) Previously DFG 753.5a

RECEIPT NUMBER: 39-10142025-300

STATE CLEARINGHOUSE NUMBER *(If applicable)*

SEE INSTRUCTIONS ON REVERSE. TYPE OR PRINT CLEARLY.

LEAD AGENCY	LEAD AGENCY EMAIL	DATE
SAN JOAQUIN COUNTY PUBLIC WORKS		10/14/2025

COUNTY/STATE AGENCY OF FILING	DOCUMENT NUMBER
SAN JOAQUIN	39-10142025-300

PROJECT TITLE

SLLURRY SEAL LOCAL ROADS 2026

PROJECT APPLICANT NAME	PROJECT APPLICANT EMAIL	PHONE NUMBER
SAN JOAQUIN COUNTY PUBLIC WORKS		(209) 468-3000

PROJECT APPLICANT ADDRESS	CITY	STATE	ZIP CODE
1810 EAST HAZELTON AVE	STOCKTON	CA	95205

PROJECT APPLICANT *(Check appropriate box)*

☒ Local Public Agency ☐ School District ☐ Other Special District ☐ State Agency ☐ Private Entity

CHECK APPLICABLE FEES:

☐ Environmental Impact Report (EIR)	$4,123.50	$
☐ Mitigated/Negative Declaration (MND)(ND)	$2,968.75	$
☐ Certified Regulatory Program (CRP) document - payment due directly to CDFW	$1,401.75	$

☒ Exempt from fee

- ☒ Notice of Exemption (attach)
- ☐ CDFW No Effect Determination (attach)

☐ Fee previously paid (attach previously issued cash receipt copy)

☐ Water Right Application or Petition Fee (State Water Resources Control Board only)	$850.00	$
☒ County documentary handling fee		$ $50.00
☐ Other		$

PAYMENT METHOD:

☐ Cash ☐ Credit ☐ Check ☒ Other **TOTAL RECEIVED** $ $50.00

SIGNATURE	AGENCY OF FILING PRINTED NAME AND TITLE
X	Rosa Arceo ,Deputy

ORIGINAL - PROJECT APPLICANT COPY - CDFW/ASB COPY - LEAD AGENCY COPY - COUNTY CLERK DFW 753.5a (Rev. 01012025)

Filed Doc #: 39-10142025-300
10/14/2025 09:25:51 AM
Steve J. Bestolarides
San Joaquin County Clerk

NOTICE OF EXEMPTION

TO: X Office of Planning and Research
CEQAnet Web Portal
https://ceqasubmit.opr.ca.gov/

X County Clerk
County of San Joaquin California
44 North San Joaquin Street, Suite 260
Stockton, California 95202

FROM: San Joaquin County
Department of Public Works
1810 East Hazelton Avenue
Stockton, California 95205

Project Title: Slurry Seal Local Roads 2026

Project Location: See attached vicinity map

Description of Nature, Purpose, and Beneficiaries: See attached project description

Public Agency Approving Project: San Joaquin County Public Works Department

Name of Agency Carrying Out Project: San Joaquin County Public Works Department

This is to advise that the San Joaquin County Public Works Department has approved the above described project on 10/2/2025 and has made the determination that the project is exempt due to the following:

Exempt Status (check one):

___ Ministerial (Sec. 21080 (b) (1); 15268)
___ Declared Emergency (Sec. 21080 (b) (3); 15269(a))
___ Emergency Project (Sec. 21080 (B) (4); 15269(b) (c))
X Categorical Exemption: Existing Facilities (Sec. 15301 (c))
___ Statutory Exemption (Sec. 15282(l))

Reason(s) why project is exempt: The project will repair existing roads and will not result in any major alterations to the configuration of the roads. No additional vehicle travel lanes will be constructed.

Lead Agency Contact Person: Fatima Gutierrez, Assistant Planner, (209) 468-3035

Signature: Fatima Gutierrez Title: Assistant Planner Date: 10/13/2025

SLURRY SEAL LOCAL ROADS 2026
Project Description

Project Location:

- **Road District 1:** Del Rio Drive, De Ovan Drive, Christina Avenue, Telegraph Avenue, Princeton Avenue, Euclid Avenue, Clement Avenue, Rainer Avenue, Moon Avenue, Rumson Avenue, Wisconsin Avenue, Wallace Avenue, Drake Avenue, Anteros Avenue, Hinkley Avenue, Olive Avenue, Oro Avenue, Adelbert Avenue, Sinclair Avenue, Coolidge Avenue, Carroll Avenue, Dawes Avenue, Wagner Avenue, Del Mar Avenue, Rick Avenue, Horner Avenue, Learned Avenue, Hall Avenue, Section Avenue, Pock Lane, Juliet Road, Silva Street, Montezuma Street, Netherton Avenue, Fourth Street, Fifth Street, Sixth Street, Seventh Street, Laurel Street, Ash Street, Ninth Street, Tenth Street, Eleventh Street, D Street, Thirteenth Street, Gerald Street, Loomis Road, Ralph Avenue.
- **Road District 4:** Eunice Avenue, Jamie Court, Emerson Road, Shaylynn Court, Meadow Creek Court, Third Street, Cherrywood Street, Second Street, First Street, Sunrise Street, Heil Street, Emil Street, Bruella Road, Knoll Street, Crystal Court, Evelyn Court, Benedict Drive, Lark Street, Wetherly Circle, Rio Verde Street, Sterling Street, Triolo Street, Walden Drive, Augusta Street, Timothy Court, Frank Court, Vincent Court, Alan Avenue, Kirst Drive, Cindy Court, Cindy Way, Indiana Street, Jordan Lane, Lori Court, La Salle Drive, Gilbeau Court, Carolina Street, Lodestone Street, Sandstone Court, Grindstone Street, Millstone Court, Yellowstone Street, Ironstone Street, Woods Street, Olive Street, Lilac Street, Orange Street, Academy Street.
- **Road District 5:** Redondo Drive, Yolo Way, Joaquin Court, La Paz Drive, Vaquero Court, Madrid Court, Grunauer Road, Tsirelas Drive, Rancho Viejo Court, Rancho Ramon Drive, Currier Drive, Rancho Ramon Court, Santos Court, Diablo Court, Rancho Verde Court. **See attached Vicinity Maps.**

Project Justification:
As part of an overall pavement maintenance strategy, these roads are programmed for slurry seal on a 7-year cycle.

The roads within these project areas are mostly 20 to 53 feet wide two-lane urban local roads. These roads have not been resurfaced within the last 3 years. Roads with "Fair" or less Overall Condition Index (OCI) ratings will be reassessed again prior to the next cycle (2033) to determine if rehabilitation or other treatments are necessary.

Scope of Work:
The project will consist of:

1. Placing Slurry Seal (Type II) on the existing pavement.
2. Performing Pavement Repair to areas with structural failure to a depth of 0.50 feet with Hot Mix Asphalt (HMA).
3. Removing any existing Thermoplastic Traffic Stripes and Pavement Markings.

Environmental Setting:
In these portions of the San Joaquin County, land usage varies but is primarily **rural with single family homes.**

There are many large trees adjacent to the project areas. Nesting and migratory birds, protected by the Migratory Bird Treaty Act, may nest within these trees. Furthermore, the Swainson's Hawk, a raptor species of concern within the State of California and listed as threatened may nest adjacent to or within the project area. A pre-construction survey for nesting Swainson's Hawks and other migratory birds is recommended if construction is scheduled to occur from February 15th to September 1st.

Beneficiaries:
The public will see increased safety and fewer hazards with these well-maintained roads. Overall, there will be reduced maintenance concerns and more reliability within the project areas.

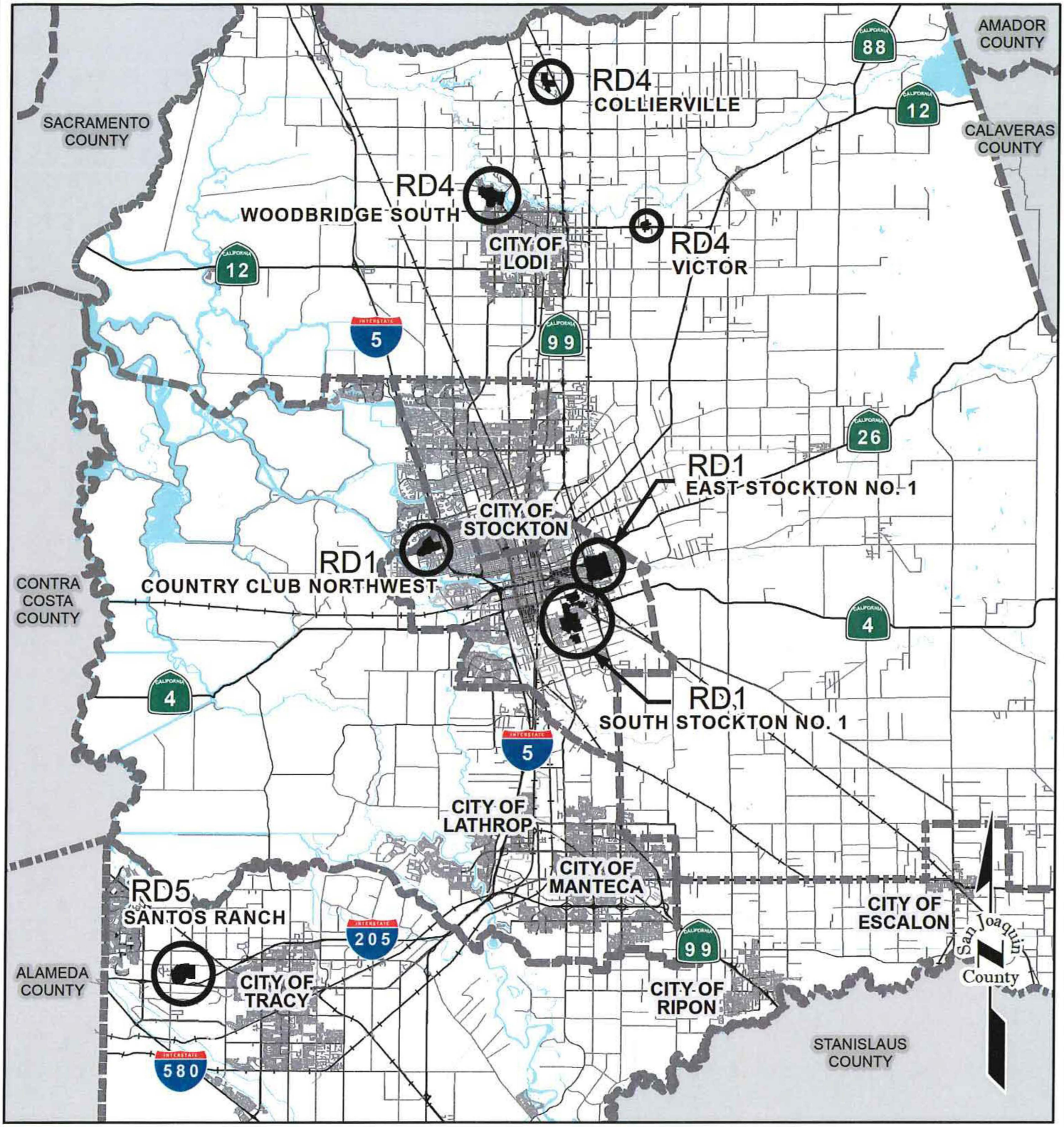

ROAD DISTRICT BOUNDARY

NO SCALE

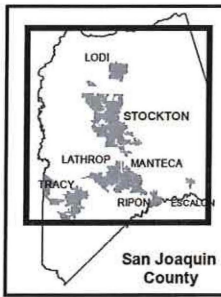

Vicinity Map

SLURRY SEAL LOCAL ROADS 2026

(Various Roads in Road Districts 1, 4, & 5)

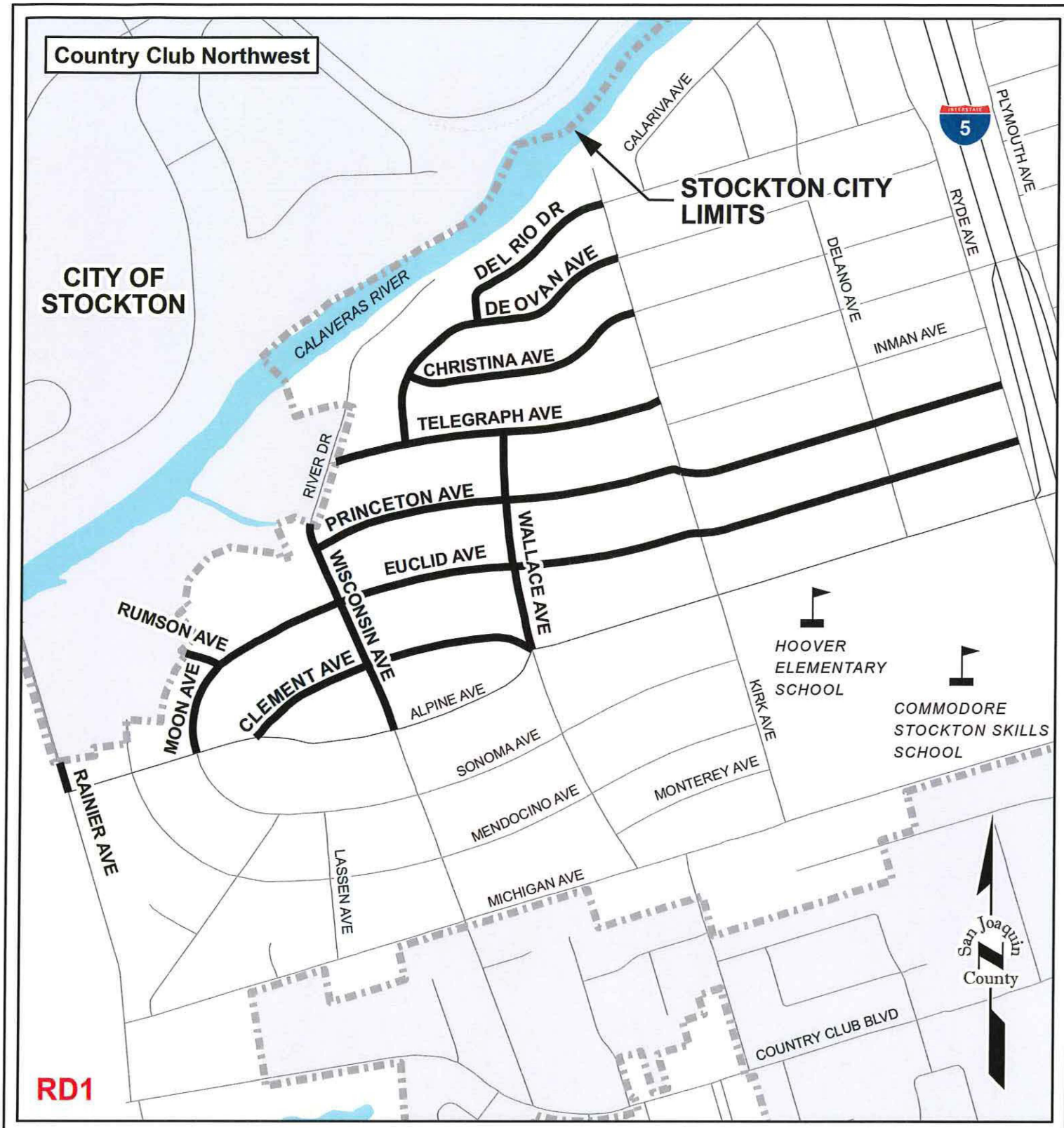

RD1 NO SCALE

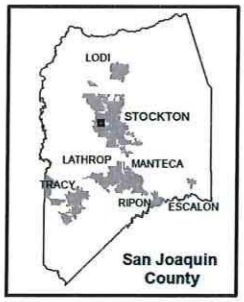

Vicinity Map

SLURRY SEAL LOCAL ROADS 2026
RD1

COUNTRY CLUB NORTHWEST

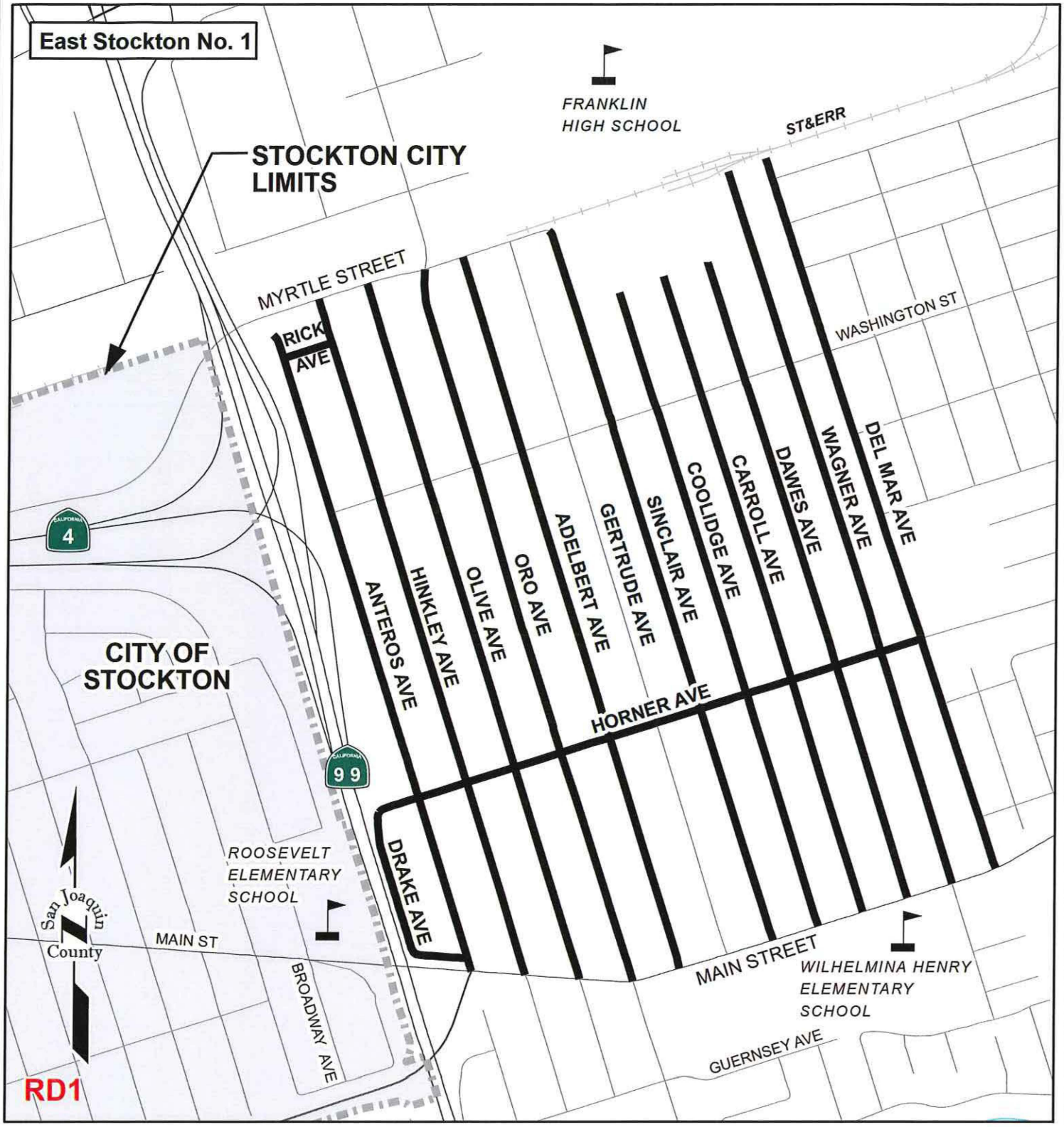

RD1 NO SCALE

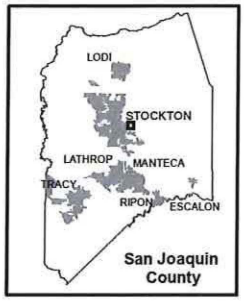

Vicinity Map

SLURRY SEAL LOCAL ROADS 2026
RD1

EAST STOCKTON NO. 1

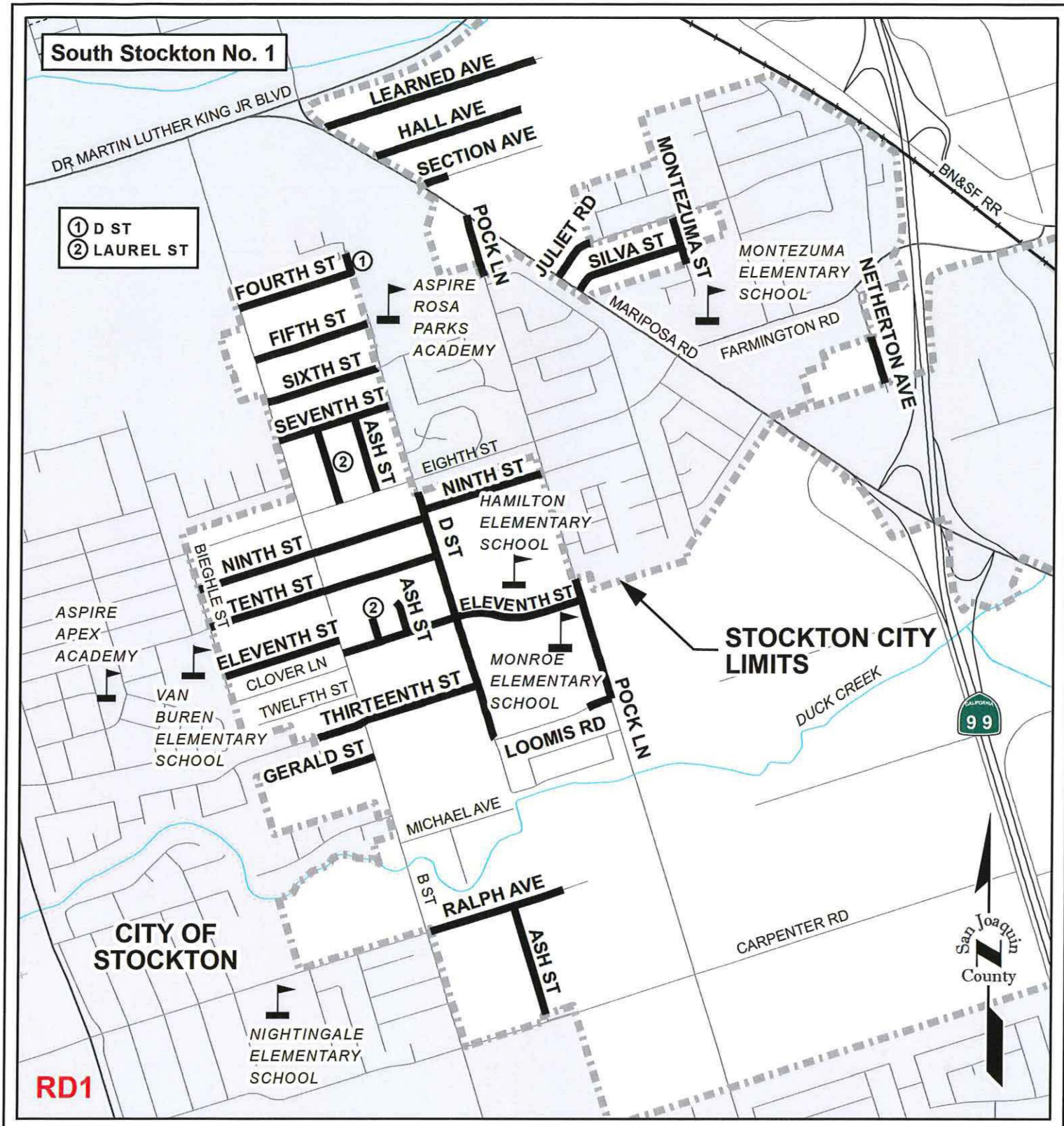

RD1 NO SCALE

LODI
STOCKTON
LATHROP
MANTECA
TRACY
RIPON
ESCALON
San Joaquin County

Vicinity Map

SLURRY SEAL LOCAL ROADS 2026
RD1

SOUTH STOCKTON NO. 1

PUBLIC WORKS
San Joaquin County
Working for YOU

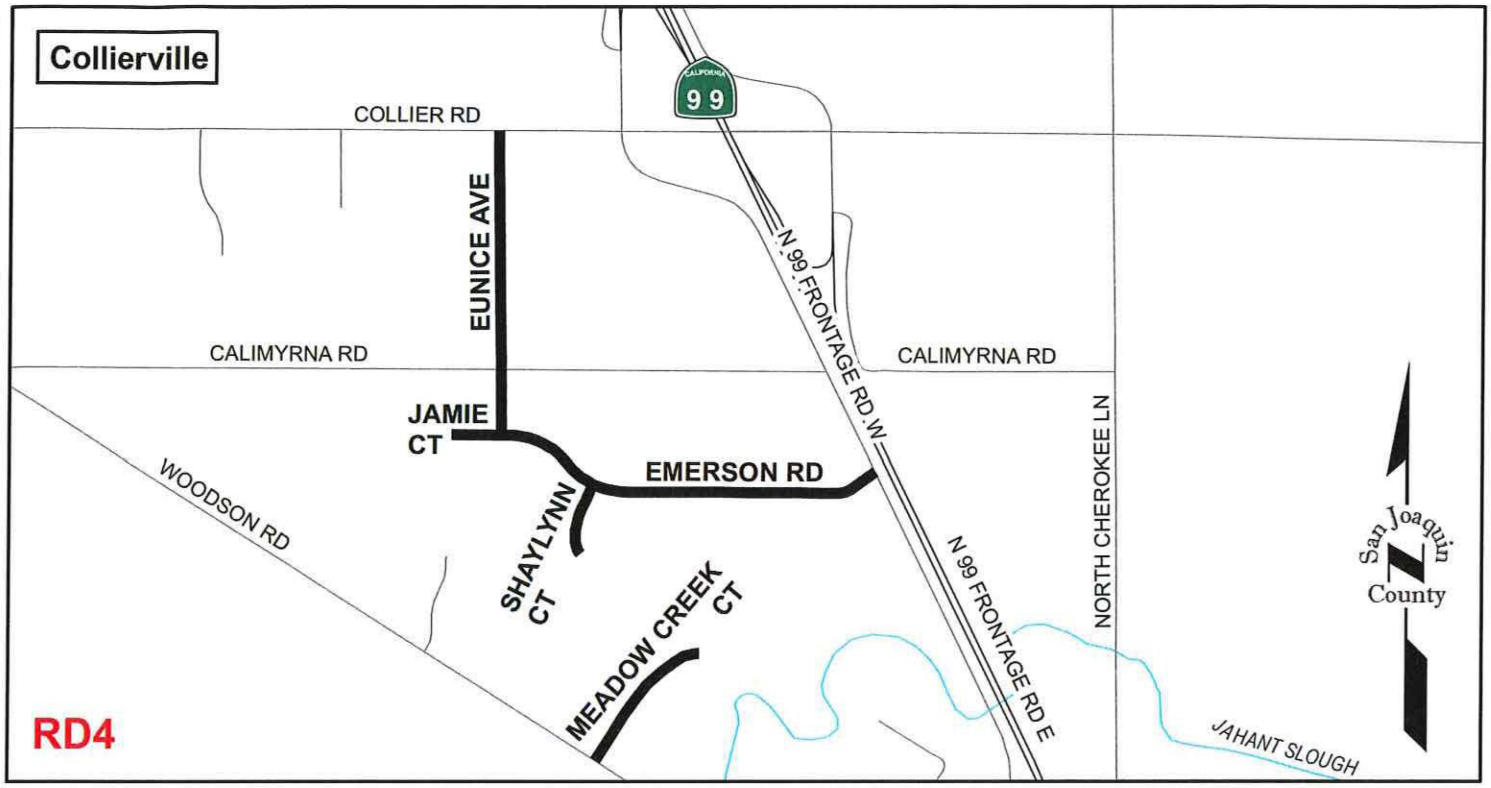

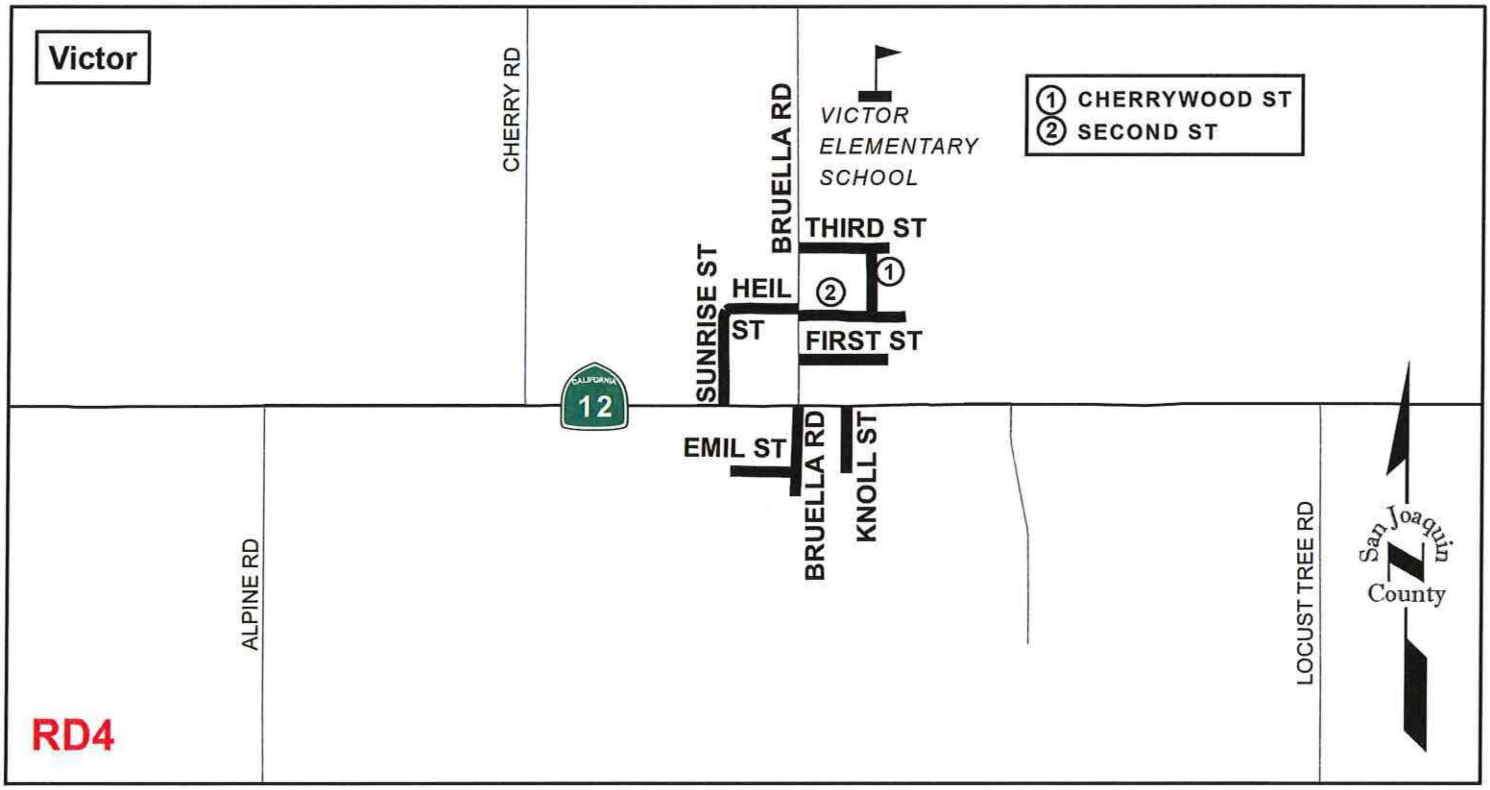

RD4 NO SCALE

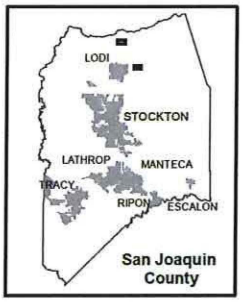

Vicinity Map

SLURRY SEAL LOCAL ROADS 2026
RD4

COLLIERVILLE AND VICTOR

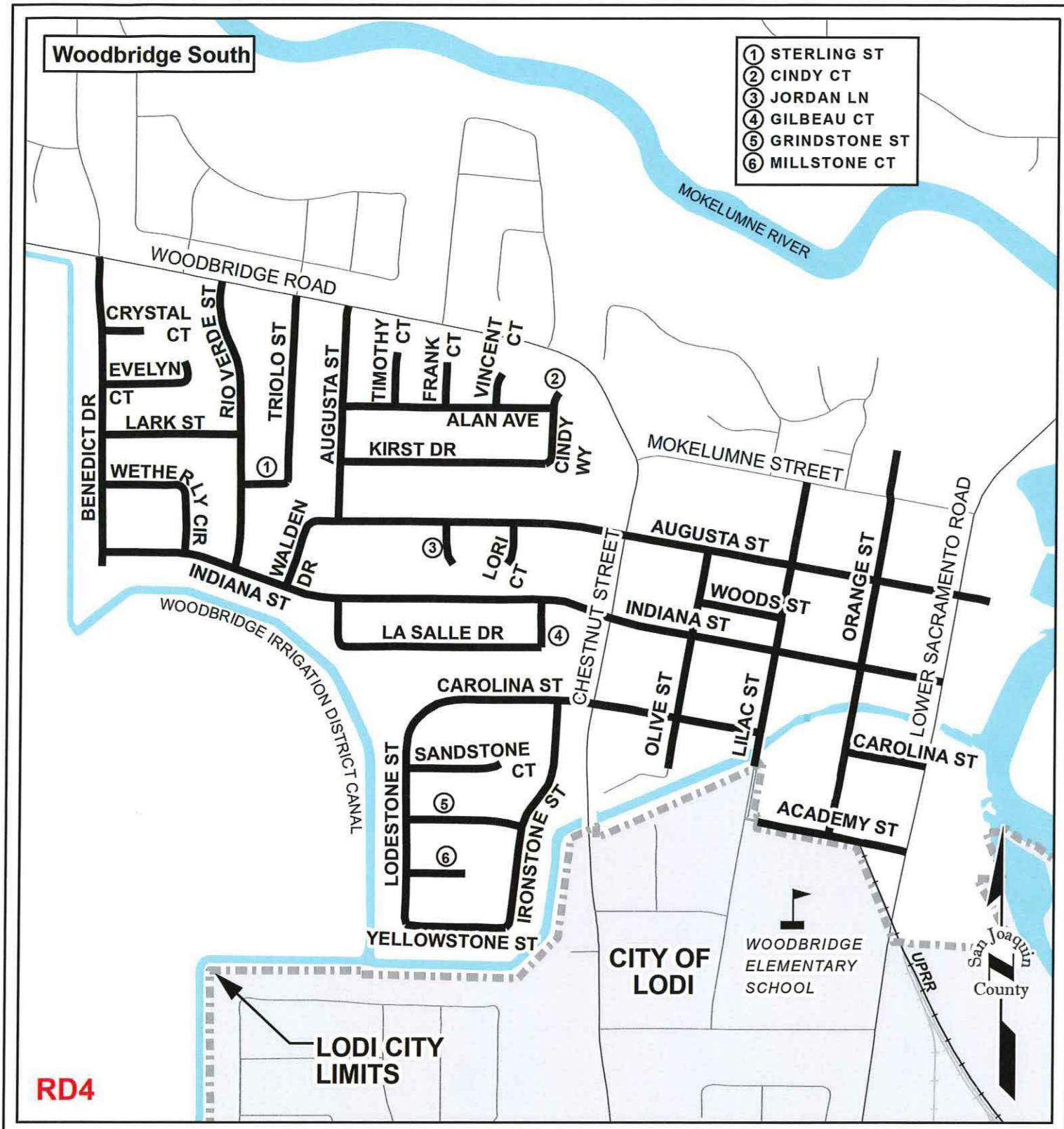

RD4 NO SCALE

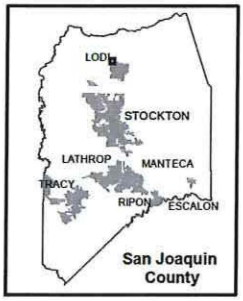

Vicinity Map

SLURRY SEAL LOCAL ROADS 2026
RD4

WOODBRIDGE SOUTH

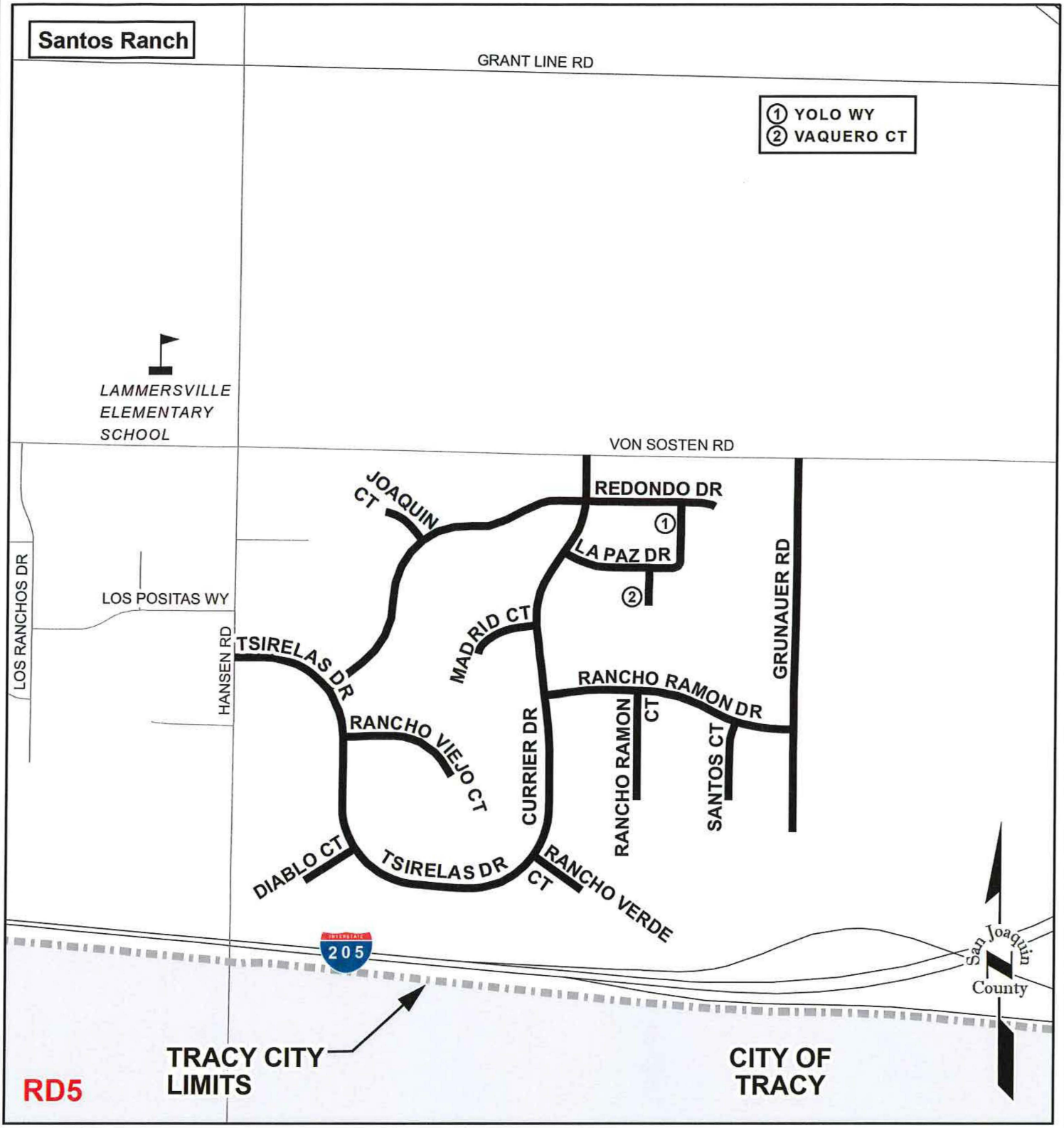

RD5 NO SCALE

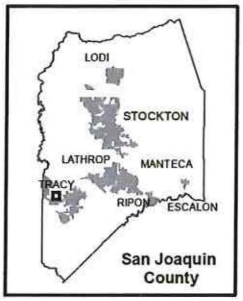

Vicinity Map

SLURRY SEAL LOCAL ROADS 2026
RD5

SANTOS RANCH