



State of California - Department of Fish and Wildlife
2025 ENVIRONMENTAL DOCUMENT FILING FEE
CASH RECEIPT
 DFW 753.5a (REV. 01/01/25) Previously DFG 753.5a

RECEIPT NUMBER:
39-10142025-299

STATE CLEARINGHOUSE NUMBER (If applicable)

SEE INSTRUCTIONS ON REVERSE. TYPE OR PRINT CLEARLY.

LEAD AGENCY SAN JOAQUIN COUNTY DEPARTMENT OF PUBLIC	LEAD AGENCY EMAIL	DATE 10/14/2025
COUNTY/STATE AGENCY OF FILING SAN JOAQUIN	DOCUMENT NUMBER 39-10142025-299	

PROJECT TITLE
CHRISMAN ROAD RESURFACING

PROJECT APPLICANT NAME SAN JOAQUIN COUNTY DEPARTMENT OF PUBLIC	PROJECT APPLICANT EMAIL	PHONE NUMBER (209)468-3035
PROJECT APPLICANT ADDRESS 1810 EAST HAZELTON AVE	CITY STOCKTON	STATE CA
		ZIP CODE 95205

PROJECT APPLICANT (Check appropriate box)


Local Public Agency School District Other Special District State Agency Private Entity

CHECK APPLICABLE FEES:

- Environmental Impact Report (EIR) \$4,123.50 \$ _____
- Mitigated/Negative Declaration (MND)(ND) \$2,968.75 \$ _____
- Certified Regulatory Program (CRP) document - payment due directly to CDFW \$1,401.75 \$ _____
- Exempt from fee
 - Notice of Exemption (attach)
 - CDFW No Effect Determination (attach)
- Fee previously paid (attach previously issued cash receipt copy)
- Water Right Application or Petition Fee (State Water Resources Control Board only) \$850.00 \$ _____
- County documentary handling fee \$ _____ \$50.00
- Other \$ _____

PAYMENT METHOD:

Cash Credit Check Other **TOTAL RECEIVED** \$ _____ \$50.00

SIGNATURE X 	AGENCY OF FILING PRINTED NAME AND TITLE Rosa Arceo ,Deputy
---	---



NOTICE OF EXEMPTION

TO: Office of Planning and Research
CEQAnet Web Portal
<https://ceqasubmit.opr.ca.gov/>

FROM: San Joaquin County
Department of Public Works
1810 East Hazelton Avenue
Stockton, California 95205

County Clerk
County of San Joaquin California
44 North San Joaquin Street, Suite 260
Stockton, California 95202

Project Title: Chrisman Road Resurfacing

Project Location: See attached vicinity map

Description of Nature, Purpose, and Beneficiaries: See attached project description

Public Agency Approving Project: San Joaquin County Public Works Department

Name of Agency Carrying Out Project: San Joaquin County Public Works Department

This is to advise that the San Joaquin County Public Works Department has approved the above described project on 10/9/2025 and has made the determination that the project is exempt due to the following:

Exempt Status (check one):

- Ministerial (Sec. 21080 (b) (1); 15268)
- Declared Emergency (Sec. 21080 (b) (3); 15269(a))
- Emergency Project (Sec. 21080 (B) (4); 15269(b) (c))
- Categorical Exemption: Existing Facilities (Sec. 15301 (c))
- Statutory Exemption (Sec. 15282(l))

Reason(s) why project is exempt: The project will repair an existing road and will not result in any major alterations to the configuration of the road. No additional vehicle travel lanes will be constructed.

Lead Agency Contact Person: Fatima Gutierrez, Assistant Planner, (209) 468-3035

Signature: Fatima Gutierrez Title: Assistant Planner Date: 10/13/2025

CHRISMAN ROAD RESURFACING

Project Description

Project Location:

Chrisman Road: Interstate 580 to Durham Ferry Road; Linne Road to Valpico Road; 0.5 Miles South of Schulte Road to Eleventh Street. **See attached Vicinity Map.**

Project Justification:

Chrisman Road was constructed in 1926 with a 2-inch rock top and oiled surface over a 4-inch gravel base course. The road was resurfaced in 1984 with a 0.35-foot overlay and in 2000 with a 0.21-foot overlay from Schulte Road to Eleventh Street. The road was resurfaced in 1987 with a 0.25-foot overlay from Linne Road to Schulte Road. The road was resurfaced in 1998 with a 0.30-foot overlay and in 2016 with a Slurry Seal from Linne road to the City of Tracy limits. The road was resurfaced in 2002 with a 0.5-foot overlay from State Route 132 to Durham Ferry Road.

The existing roadway has longitudinal, transverse, and block cracking. There is also major alligator cracking and rutting. Bridges 29C-220 and 29C-120 have major potholes that have been patched with Asphalt Concrete (AC).

Scope of Work:

The project will consist of:

1. Resurfacing roadway from Interstate 580 to Durham Ferry Road (32 feet wide) with 0.25 feet Hot Mix Asphalt (HMA) (Type A).
2. Resurfacing roadway from Linne Road to Valpico Road and 0.5 Miles South of Schulte Road to Eleventh Street (32 feet wide) with 0.17 feet HMA (Type A).
3. Repairing Pavement Structure failure areas with full depth 0.5 feet HMA (Type A).
4. Replenishing 4-foot-wide shoulder backing: 2 feet (8%) and 2 feet to conform.
5. Applying Penetration Treatment at all intersection radii plus 50 feet or to conform.
6. Adjusting utility and monument frames and covers.
7. Replacing monument boxes.
8. Adjusting existing facilities to finished grade.
9. Constructing 8 feet HMA (Type A) driveways.
10. Grinding bridge decks for 29C-120 and 29C-220 at a depth of 1/8 inch into the concrete to remove existing AC wearing surface. Removing unsound concrete on bridge decks and patching with rapid setting concrete. Placing polyester concrete overlay with methacrylate binder at a depth of 1 inch on bridge decks.
11. Removing and replacing existing joint seal material at expansion joints on bridges.

Environmental Setting:

In these portions of the San Joaquin County, land usage varies from **industrial to agricultural**.

There are many large trees adjacent to the project area. Nesting and migratory birds, protected by the Migratory Bird Treaty Act, may nest within these trees. Furthermore, the Swainson's Hawk, a raptor species of concern within the State of California and listed as threatened may nest adjacent to or within

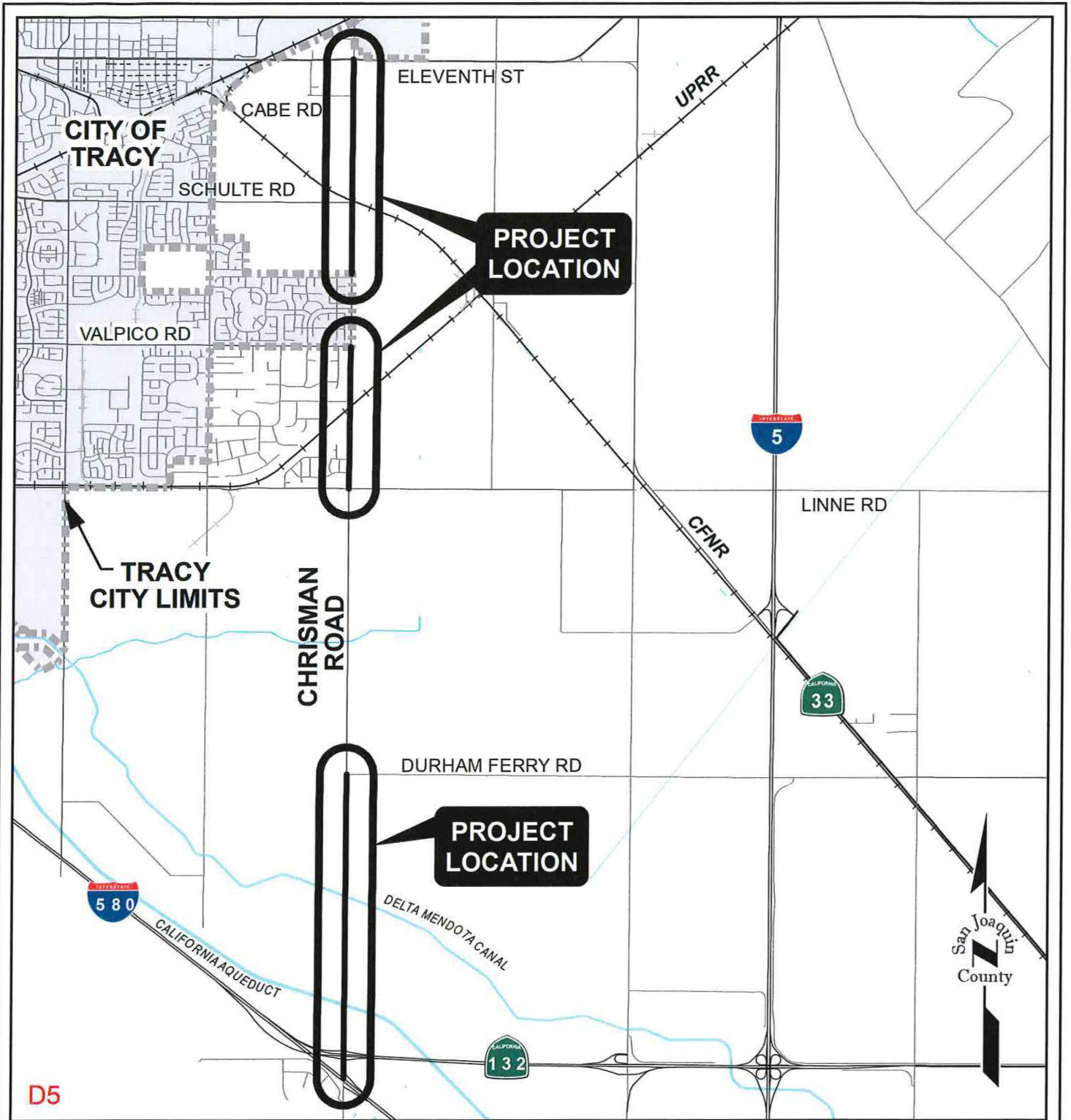
CHRISMAN ROAD RESURFACING

Project Description

the project area. A pre-construction survey for nesting Swainson's Hawks and other migratory birds is recommended if construction is scheduled to occur from February 15th to September 1st.

Beneficiaries:

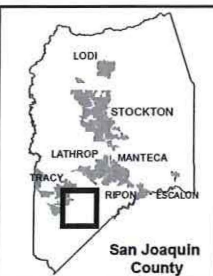
The public will see increased safety and fewer hazards with this well-maintained road. Overall, there will be reduced maintenance concerns and more reliability within the project area.



D5

District No. 5

NO SCALE



Vicinity Map

CHRISMAN ROAD RESURFACING

(Interstate 580 to Durham Ferry Road;
Linne Road to Valpico Road;
0.5 Miles South of Schulte Road to Eleventh Street)

