PETRA GEOSCIENCES INC.

SOLID AS A ROCK

ENGINEERS + GEOLOGISTS + ENVIRONMENTAL SCIENTISTS

UPDATE PHASE I ENVIRONMENTAL SITE ASSESSMENT

FONTANA WALNUT 393 PROJECT
34 CONTIGUOUS PARCELS, 29± ACRES ON KNOX AVENUE BETWEEN SOUTH HIGHLAND AVENUE AND WALNUT STREET
APN'S 0228-051-01, -14, -15, -16, -17, -19, -20, -21; 0228-052-01 & -25 THROUGH -27; 0228-061-02 THROUGH -14 &-16 THROUGH -18 AND -20 THROUGH -25; AND 0228-311-05,
FONTANA, SAN BERNARDINO COUNTY, CALIFORNIA 92336

FONTANA INVESTMENT 2023, LLC

February 10, 2025
J.N. 23-202

February 10, 2025
J.N. 23-202

FONTANA INVESTMENT 2023, LLC
10621 Civic Center Drive
Rancho Cucamonga, CA 91730

Attention: Mr. Jason Holt

Subject: **Update Phase I Environmental Site Assessment: *Fontana Walnut 393 Project,* 34 Contiguous Parcels, *29*± Acres on Knox Avenue Between South Highland Avenue and Walnut Street, APN's 0228-051-01, -14, -15, -16, -17, -19, -20, -21; 0228-052-01 & -25 through -27; 0228-061-02 through -14 &-16 through -18 and -20 through -25; and 0228-311-05, Fontana, San Bernardino County, California 92336**

Dear Mr. Holt:

Petra Geosciences, Inc. (Petra) presents this update Phase I Environmental Site Assessment for the above-referenced site. This updated assessment has been conducted in accordance with our Amendment Request No. 2, dated September 20, 2024, and in conformance with the scope and limitations of the standards set forth in the American Society for Testing and Materials (ASTM) Practice E 1527-21, the EPA's All Appropriate Inquiry (AAI) regulations 40 CFR Part 312, and (to a lesser extent) ASTM Practice E1527-13.

This opportunity to be of service to you is sincerely appreciated. Please do not hesitate to call this office if you have questions pertaining to this report.

Respectfully submitted,

PETRA GEOSCIENCES, INC.



Edward Lump
Associate Geologist

Siamak Jafroudi, PhD
Senior Principal Engineer

EXECUTIVE SUMMARY

UPDATE PHASE I ENVIRONMENTAL SITE ASSESSMENT

Fontana Walnut 393 Project, 34 Contiguous Parcels
29± Acres on Knox Avenue Between South Highland Avenue and Walnut Street
APN's 0228-051-01, -14, -15, -16, -17, -19, -20, -21; 0228-052-01 & -25 through -27;
0228-061-02 through -14 &-16 through -18 and -20 through -25; and 0228-311-05
Fontana, San Bernardino County, California 92336

INTRODUCTION

The information presented in this updated report includes the results of our recent site reconnaissance, a review of pertinent literature, and recent federal, state, and local government agency records. Our field reconnaissance, data gathering and compilation was performed by Mr. Edward Lump, Associate Geologist, and oversight by Dr. Siamak Jafroudi President and Principal Engineer.

SITE DESCRIPTION AND GENERAL INFORMATION

1. The subject property is mostly vacant land located on Knox Avenue, between S. Highland Avenue on the north and Walnut Avenue on the south in the City of Fontana San Bernardino County, California. The site is bounded by vacant and residential land to the north with S. Highland Avenue beyond; residential tract development to the east; Walnut Street to the south; and residential tract development to the west. A vacant mobile classroom trailer is located in the northern portion of the subject site west of Knox Avenue. Concrete rubble and a thin rectangular concrete slab were observed north of the mobile trailer. Seven square and rectangular concrete slabs were observed east – southeast of the asphalt-paved south end of Knox Avenue. No obvious markers were observed delineating the individual lot/parcel boundaries. A site location map is included as Figure 1.

2. The subject site is comprised of 34 contiguous parcels of approximately 29-acres with Assessor Parcel Numbers (APNs) 0228-051-01, -14, -15, -16, -17, -19, -20, -21; 0228-052-01, and -25 through -27; 0228-061-2 through -14, -16 through -18, and -20 through -25; and 0228-311-05. A plan showing recent surface conditions of the subject site is included as Figure 2.

3. At the time of our recent field reconnaissance, the site was predominantly vacant land with the exception of a vacant mobile classroom trailer and occupied residence located in the northern portion of the subject site. Additionally, at least five concrete slabs were observed in the northern portion of the site. The site slopes gently to the south with existing elevations on the order of 1,480 feet above mean sea level (msl) to 1,440 feet above msl (USGS, 2012). A drop in surface elevation along most of the width of the subject property exists in the southern third of the site. This topographic difference appeared to have been created by grading. A decrease in surface vegetation is also noted.

   Vehicular access to the subject site is from the north via Knox Avenue. Vacant offsite land exists at the southeast corner of Knox Avenue and S. Highland Avenue. Vacant land at the southwest corner of Knox Avenue south of S. Highland Avenue is a part of the subject property. One single family residence on the west side of Knox Avenue (6622 Knox Ave.) is a part of the subject property; however, two homes on the east side of Knox Avenue are not a part of the subject property. Brick wall fragments were observed in an irregular-shaped hole onsite near the southwest corner of the residence on the west side of Knox Avenue. An earthen berm was observed on the west side of Knox Avenue south of the residence, and where the asphalt pavement ends. Vegetation management (i.e., discing) appeared to have been completed recently. Healthy trees and large shrubs were no longer observed in proximity to

multiple concrete slabs in the northern portion of the subject property. Concrete slabs consisted of both on-grade and raised-floor. Minor flooring cover remnants were observed. A headwall with two partially buried storm drain inlet pipes were observed at the north end of a small asphalt pad located south of the pavement end of Knox Avenue. White plastic surface markers with reflector tops were noted along the southeast edge of improved Knox Avenue extending south, which appeared to end near the inlet pipes and headwall. Thin dry weeds were noted covering small mounds scattered throughout the subject site, which contained oversize boulders, concrete fragments, rock and concrete wall fragments, and/or tree stumps. A stockpile of dumped concrete and asphalt was also noted north of the fenced mobile classroom trailer in the north portion of the subject property. A dirt road continues off the southeastern paved portion of Knox Avenue to the east toward offsite residences. A vehicle and debris piles, apparently associated with one of the offsite residences along the east site boundary, appears to encroach onto the subject property. A chain link fence is along the southern boundary with Walnut Street. The fence has been locally damaged since our last site visit in June 2024. What appears to be an east-west orientated cut slope, less than 4 feet in height, exists along the north edge of Parcel 31 (APN 0228-061-25). Thin dry vegetation was observed along this berm.

4. The newly added parcel to the subject property contains a single-family residence at 6622 Knox Avenue (APN 0228-051-20). The one-story house appears to consist of wood-frame and concrete slab on grade construction and attached garage. The exterior is stucco, and roofing consists of asphalt shingles. A covered patio was noted on the rear of the house. Two wooden storage sheds were observed at the rear fence. A plastic storage shed was noted off the north side of the patio. A small structure of unknown use is located in the southeast corner of the fenced lot. Minimal landscape vegetation was observed in the front yard. Virtually no landscape vegetation was noted in the side or rear yards except for a few potted plants, small trees, and flowering bushes outside the south fence. Multiple vehicles were noted in the front driveway area during our June 2004 site visit; however, no vehicles were noted during our recent site walk. What appeared to be non-hazardous debris was noted in the north side yard. A fire hydrant exists at or near the southeast corner of the lot. It is likely that fill soils were placed to elevate the residence no more than five feet above the surrounding adjacent grades. It is our understanding that the residence was built sometime in 1984. A pre-demolition asbestos survey on the house is recommended; however, because the Gomez home was constructed after 1971 when lead-based paint was banned, a Lead survey is not recommended.

   Two currently vacant parcels, identified as APNs 0228-051-14-0000 and -15-0000, were previously added to the northeast portion of the proposed development. Historically, a former house (1966 to 1994) and two small sheds (1977 to 1994) occupied APN 0228-051-15-0000, which is the parcel north of the Gomez residence.

5. Very minor windblown trash was observed on the subject property. Debris along the eastern site boundary was limited to a localized pile of non-hazardous trash/debris likely associated with the offsite neighbor. Minor trash was observed inside the fence along Walnut Avenue. Dumped household trash and debris previously noted along the block wall marking the west subject site boundary with a residential tract is no longer present, except for minor debris in the southwest corner of the property. A recent dumped pile of landscape waste and carpet was observed on Knox Avenue near the mobile school classroom. Due to the public nuisance lien recorded by the City of Fontana in 2002, attention was given to observe surface property conditions in the vicinity of the former residence at 6691 Knox Ave. (APN 0228-061-21-0000). No vehicles or auto parts were noted in the area. Although not readily detectable due to recent weed abatement disturbing surficial soils, no petroleum products or unusual surface staining was observed.

6. No water wells were observed on site during our reconnaissance.

7. A storm drain inlet grate was observed in the southwestern corner of the subject property. A partially buried headwall and two exposed storm drain pipes were observed at the north end of an asphalt pad in the north central portion of the subject site.

8. Overhead power lines and pole mounted transformers were observed along the eastern site boundary during our site reconnaissance. Pole mounted transformers appeared to be in good condition with no ground surface staining. What appeared to be a telephone/cable riser was observed near the southernmost pole with a transformer. Wooden poles with overhead lines were also observed along the northeastern portion of the subject property. Wooden power poles with transformers were also observed offsite along the improved east edge of Knox Avenue.

9. Information obtained during this assessment indicated that the subject property appeared to have been mostly undeveloped land with native vegetation from at least 1938 to the present. One or two buildings were noted in an aerial photograph within the northeastern portion of the subject site from at least 1949. The number increased to four by 1953. Two runways associated with Gilfillan Airport were observed directly west of the subject property also in 1953. The surrounding land was either undeveloped, residential or (to a lesser extent) agricultural. Five (or possibly 6) buildings were observed in the northeast corner of the subject site in 1959. One residence was also noted onsite in 1959, on the west side of Knox Avenue near the north central property boundary. The north runway of the adjacent airport was marked an "X" and "CLOSED" in 1959. In 1966, there appeared to be three buildings in the northeast area of the subject site, and one along Knox Avenue. In 1985, the south portion of the subject property was cleared of vegetation and contained what appeared to be stockpiled material (soils or vegetation). The area may have also been mass graded. The onsite residence on Knox Avenue may have had a swimming pool in 1985. Also in 1985, both runways west of the subject site were labeled with an "X" (i.e., closed). In 1990, the swimming pool was readily noticeable, and the stockpile on the south portion of the subject property was no longer visible.

   Sometime between 1994 and 2002, the airport west of the subject site, was replaced by a residential housing tract. By 2002 or 2005, the swimming pool appeared to be backfilled. In 2002, only one building was observed in the northwest corner of the subject site and one building onsite along Knox Avenue. By 2009, buildings were removed from the subject property and only concrete slabs were visible. From 2012 through 2023, no significant changes were observed within the subject property limits.

10. A Superfund site exists in the industrial area of Rialto northeast of the subject property. The site, identified as "Rockets, Fireworks, and Flares" included soil and groundwater contamination. Groundwater contamination has spread to the south and east as shown in Figure E within this text. The site contains three operable units. Based upon known groundwater conditions, the plume does not underly the subject property nor does it encroach into the immediate vicinity of the subject property. It is not anticipated that the known plume poses an impact to groundwater beneath the subject property at this time.

11. No sites were identified in our search of various government agency database records, which appear to have impacted the soil or groundwater beneath the subject site.

12. There was no evidence of drums, above ground tanks, underground tanks, sumps, pits, pools, or lagoons identified within the subject property boundary during our site assessment.

RECOGNIZED ENVIRONMENTAL CONDITIONS

Recognized environmental conditions are defined by the American Society of Testing and Materials (ASTM) as any hazardous substance or petroleum product under conditions that indicate an existing, past, or material threat of release into the structures, ground, groundwater, or surface water at the subject site. If the presences of recognized environmental conditions are identified on a subject site, it may warrant additional research, site assessment, and/or action.

- No REC's have been identified within or affecting the subject property.

Controlled recognized environmental conditions (CREC'S) are defined by the American Society of Testing and Materials (ASTM) Practice E 1527-21 as a recognized environmental condition resulting from the past *release* of *hazardous substances* or *petroleum products* that has been addressed to the satisfaction of the applicable regulatory authority (i.e., as evidenced by the issuance of a no further action letter or equivalent, or meeting risk-based criteria established by regulatory authority), with *hazardous substances* or *petroleum products* allowed to remain in place subject to the implementation of required controls. For example, if a leaking underground storage tank has been cleaned up to a commercial use standard but does not meet unrestricted residential cleanup criteria; this would be considered a controlled recognized environmental condition. The "control" is represented by the (inferred) restriction that the property remains commercial.

- No CREC's have been identified within or affecting the subject property.

Historical recognized environmental conditions (HREC'S) are defined by the American Society of Testing and Materials (ASTM) Practice E 1527-21 as a past release of any *hazardous substances or petroleum products* that has occurred in connection with the *property* and has been addressed to the satisfaction of the applicable regulatory authority or meeting unrestricted use criteria established by a regulatory agency, without subjecting the *property* to any required controls (i.e., *property* use restrictions, *activity and use limitations, institutional controls* or *engineering controls*).

- No HREC's have been identified within or affecting the subject property.

We have performed a Phase I Environmental Site Assessment in general conformance with the scope and limitations of ASTM Practice E 1527-21 for the subject property, APNs 0228-051-01, -16, -17, -19, -20, -21; 0228-052-01, and -25 through -27; 0228-061-2 through -14, -16 through -18, and -20 through -25; and 0228-311-05, located on Knox Avenue, between Walnut Street and S. Highland Avenue, in the City of Fontana, San Bernardino County, California. Any exceptions to, or deletions from, this practice are

described in the section titled data gaps of this report. This assessment has revealed no evidence of recognized environmental conditions in connection with the subject property at this time.

SITE CONSIDERATIONS

The items presented below are not considered recognized environmental conditions in accordance with ASTM E 1527-21. Although these items may warrant consideration in conjunction with any planned development activities, they are not recognized environmental conditions. The information regarding possible actions relative to these items has been provided as guidance.

1. A pre-demolition asbestos survey is recommended on the Gomez residence at 6622 Knox Avenue.

2. With re-development of any previously developed property that is currently vacant land, a certain amount of unknown subsurface conditions may be anticipated. Any discolored soils, noxious odors, buried conduits, and/or other buried objects/debris encountered during clearing and grubbing, or future grading and development should be left in place until an experienced environmental professional (such as Petra) has had the opportunity to evaluate the conditions and provide recommendations if needed.

3. It is recommended that all debris and trash observed on the subject site be removed and disposed of in accordance with current local, state, and federal disposal regulations.

4. Onsite sewage disposal systems may be present in proximity to the multiple concrete slabs observed in the northeastern portion of the subject property, the former house at the northwest corner of Knox Avenue and S. Highland Avenue, and in the former residence area in the southeast portion of the subject property. An effort should be made to uncover these systems during demolition. Buried utilities should be followed to locate septic tanks, seepage pits, and/or leach line fields. These septic systems should be properly abandoned in accordance with current San Bernardino County guidelines.

TABLE OF CONTENTS

Page

INTRODUCTION 1
Purpose 1
Involved Parties 1
SCOPE OF ASSESSMENT 2
SITE OVERVIEW 3
PREVIOUS LAND USE 4
PREVIOUS REPORTS 5
ENVIRONMENTAL SETTING 14
Geology 15
Surface Water 15
Groundwater 15
RESULTS OF ASSESSMENT 16
Site Observation 16
Adjacent Site and Vicinity Observations 18
Government Agency Database Research 18
Results of Agency Records Search 18
Per- and Polyfluoroalkyl Substances 20
Orphan Sites 21
Local Agencies 21
Vapor Migration 24
Evaluation of Records Search Results 25
Results of Aerial Photo Analysis 25
Historical USGS Topographic Maps 28
Environmental Lien and Activity and Use Limitations Search 1980 28
Preliminary Title Search 30
Fire Insurance Maps 31
City Directory 31
EDR Property Tax Map Report 31
Building Permits 31
Interview 32
Client Knowledge 33
Data Failures and Data Gaps 33
DISCUSSION OF POTENTIAL ENVIRONMENTAL CONCERNS 34
Regulatory Actions 34
Adjacent and Nearby Properties 34
Polychlorinated Biphenyls (PCB's) 35
Underground Storage Tanks 36
Above Ground Storage Tanks 36
Stormwater/Wastewater Discharge 36
Pesticide and Herbicide Residue 36
Asbestos-Containing Materials 37
Lead-Based Paints 37
Landfills 38
Water Supplies 38
Waste Generation and Storage 39
CONCLUSIONS 39
Recognized Environmental Conditions 39

TABLE OF CONTENTS

Page

SITE CONSIDERATIONS 40
LIMITATIONS 41
QUALIFICATIONS 41
REFERENCES 42

ATTACHMENTS

FIGURES

APPENDIX A
SITE PHOTOGRAPHS

APPENDIX B
AGENCY SEARCH RESULTS

APPENDIX C
EDR HISTORICAL REPORTS

APPENDIX D
INTERVIEWS

APPENDIX E
PRELIMINARY TITLE REPORT

APPENDIX F
RESUME

UPDATE PHASE I ENVIRONMENTAL SITE ASSESSMENT

Fontana Walnut 393 Project, 34 Contiguous Parcels
29± Acres on Knox Avenue Between South Highland Avenue and Walnut Street
APN's 0228-051-01, -14, -15, -16, -17, -19, -20, -21; 0228-052-01 & -25 through -27;
0228-061-02 through -14 &-16 through -18 and -20 through -25; and 0228-311-05
Fontana, San Bernardino County, California 92336

INTRODUCTION

The information presented in this updated report includes the results of our recent field reconnaissance, a review of various federal, state, and local government agency records, and a review of historic aerial photographs and topographic maps for the site and vicinity. This report includes a summary of our findings, our opinion as to the current environmental condition of the site, and recommendations for additional work, if needed.

Purpose

This assessment was conducted to determine if any recognized environmental conditions exist on the subject site. Recognized environmental conditions are defined by the American Society for Testing and Materials (ASTM) as any hazardous substance or petroleum product under conditions that indicate an existing, past, or material threat of release into the structures, ground, groundwater, or surface water at the subject site.

This assessment is also intended to satisfy the requirement for conducting all appropriate inquiries into the previous ownership and uses of a property for the purposes of meeting the all appropriate inquiries provisions necessary to qualify for certain landowner liability protections under the Comprehensive Environmental Response, Compensation, and Liability Act (CERCLA).

We have performed this assessment in general conformance with the scope and limitations of the standards set forth in the ASTM Practice E 1527-21, the EPA's All Appropriate Inquiry (AAI) regulations 40 CFR Part 312.

Involved Parties

This report was prepared by Petra Geosciences, Inc. (Petra), at the request of Fontana Investment 2023 LLC and Diversified Pacific Communities , for their exclusive use. Use of this report or reliance thereon by other parties or projects is not authorized. The report may not be suitable for other parties or other purposes.

SCOPE OF ASSESSMENT

The scope of this assessment included the following:

1. Performing a site reconnaissance to identify the current conditions and land use of the subject site and adjoining properties, during which visual evidence of prior uses of the subject site and adjoining properties were noted. The site reconnaissance included an observation of the site surface and the site perimeter. Representative photographs of our site walk is provided in Appendix A.

2. Researching historical land use of the subject site and vicinity by reviewing available historical aerial photographs, United States Geologic Survey (USGS) topographic maps, fire insurance maps, city directories, and other reasonably ascertainable maps and data (Appendix C).

3. Review a Preliminary Title Search document for one of the add-on parcels at 6622 Knox Avenue, Fontana (APN 0228-051-20) by Ticor Title, dated September 3, 2024, provided by the client (Appendix E).

4. Conducting a search for Environmental Liens and Activities and Use Limitations (AULs) back to 1980 for one of the property parcels (Appendix C).

5. Performing a cursory review of local and regional geological conditions as they pertain solely to commenting of recognized environmental conditions for the site.

6. Obtaining and reviewing a search of pertinent federal, state, and local regulatory agency databases concerning environmental conditions on and in the vicinity of the site (Appendix C). As specified in the ASTM and AAI standards, the following databases were searched using, at a minimum, the recommended search radius:

   - Federal National Priority List (NPL) site list,
   - Federal Delisted NPL site list,
   - Federal Comprehensive Environmental Response, Compensation, and Liability Information System (CERCLIS) site list,
   - Federal CERCLIS- No Further Remedial Action Planned (CERC-NFRAP) site list,
   - Federal Resource Conservation and Recovery Act Information (RCRA) Corrective Action Report (CORRACTS) facilities list,
   - Federal RCRA non-CORRACTS Treat, Store and Dispose (RCRA-TSD) facilities list,
   - Federal RCRA generators list,
   - Federal institutional control/engineering control registries,
   - Federal Emergency Response Notification System (ERNS) list,
   - State and tribal lists of hazardous waste sites identified for investigation or remediation including: State- and tribal-equivalent NPL, State, and tribal-equivalent CERCLIS lists,
   - State and tribal landfill and/or solid waste disposal site lists,
   - State and tribal leaking storage tank lists,
   - State and tribal registered storage tank lists,
   - State and tribal institutional control/engineering control registries,
   - State and tribal voluntary cleanup sites, and
   - State and tribal Brownfield sites.

In the interest of thoroughness, numerous non-ASTM and non-AAI required databases were also searched (Appendix B). These databases are listed and discussed in the database search included within this report.

7. Contacting and interviewing knowledgeable persons, such as property owners, managers, and representatives of local government agencies regarding historical site use and current site conditions, if possible.

8. Evaluating the presence of recognized environmental conditions at the subject site through visual observation and research of reasonably ascertainable records. Recognized environmental conditions may include the presence of hazardous materials, petroleum products, underground storage tanks, above ground storage tanks, drums, chemical containers, polychlorinated biphenyls (PCB's), liquid or solid wastes, oil wells, and areas indicative of potential contamination including stained soils and/or pavement, stressed vegetation, drains, sumps, pits, ponds, lagoons, odors, and septic systems.

9. Preparing this report presenting the results of our assessment.

10. Non-Scope Items. In addition to those items discussed above, several items outside the scope of ASTM Standard E 1527-21 and AAI will be addressed in this assessment. The non-scope items include:

    a. Cursory visual examination of the site for the potential presence of asbestos containing materials. Please note this is not a survey for these materials.

    b. Cursory visual examination of the site for the potential presence of lead-based paint. Please note this is not a survey for these materials.

Unless listed above, this assessment does not include any testing or sampling of materials (such as an assessment for the potential presence of methane or radon, asbestos or lead-based paints, or the sampling and testing of soil, soil vapor, air, surface water, or groundwater). This assessment does not include evaluating the site for the presence of wetlands, regulatory compliance, or other items beyond the scope of ASTM E 1527-21 or 40 CFR Part 312, nor is it an assessment for vapor intrusion as defined by ASTM E 2600-15.

SITE OVERVIEW

According to the California Department of Conservation, Geologic Energy Management Division (CalGEM) Online Mapping System (2024), the site is located within Township 01 North, Range 06 West, Section 36, San Bernardino Base and Meridian. Site elevations range across the mostly level site from approximately1,480 feet above mean sea level (msl) to 1,440 feet above msl (USGS, 2012). A site location map is included as Figure 1.

The subject site is comprised of 34 contiguous parcels of approximately 30-acres with Assessor Parcel Numbers (APNs) 0228-051-01, -14, -15, -16, -17, -19, -20, -21; 0228-052-01, and -25 through -27; 0228-061-2 through -14, -16 through -18, and -20 through -25; and 0228-311-05. The subject property is a generally rectangular-shaped vacant site with one occupied residence located at 6622 Knox Avenue, between S. Highland Avenue and Walnut Street in the City of Fontana San Bernardino County, California (see Figure A below). The site is bounded by residential and vacant land to the north with the 210 Freeway beyond; residential tract homes to the east with Almeria Avenue beyond; Walnut Street to the south with residential tract development beyond; and residential tract development to the west. No obvious markers were observed delineating the individual site parcel boundaries. An aerial photograph showing the configuration of the subject property is attached as Figure 2.

PREVIOUS LAND USE

Information obtained during this assessment indicated that the subject property appeared to have been mostly undeveloped land with native vegetation from at least 1938 to the present. One or two buildings were noted in an aerial photograph within the northeastern portion of the subject site from at least 1949. The number increased to four by 1953. Two runways associated with Gilfillan Airport were observed directly west of the subject property also in 1953. The surrounding land was either undeveloped, residential or (to a lesser extent) agricultural. Five (or possibly 6) buildings were observed in the northeast corner of the subject site in 1959. One residence was also noted onsite in 1959, on the west side of Knox Avenue near the north central property boundary. The north runway of the adjacent airport was marked an "X" and "CLOSED" in 1959. In 1966, there appeared to be three buildings in the northeast area of the subject site, and one along Knox Avenue. It is our understanding that the Gomez residence, located on the west side of Knox Avenue, was constructed in 1984. In 1985, the south portion of the subject property was cleared of vegetation and contained what appeared to be stockpiled material (soils or vegetation). The area may have also been mass graded. The former onsite residence on Knox Avenue, south of the Gomez residence, may have had a swimming pool in 1985. Also in 1985, both runways west of the subject site were labeled with an "X" (i.e., closed). In 1990, the swimming pool was readily noticeable, and the stockpile on the south portion of the subject property was no longer visible.

Sometime between 1994 and 2002, the airport west of the subject site was replaced by a residential housing tract. By 2002 or 2005, the onsite swimming pool appeared to be backfilled. In 2002, only one building was observed in the northwest corner of the subject site and two buildings onsite along Knox Avenue. By 2009, buildings were removed from the subject property, except the Gomez residence, and only concrete slabs were visible. From 2012 through 2024, no significant changes were observed within the subject property

limits except vegetation management. Historical information reviewed during this assessment includes aerial photographs (dating back to 1930), USGS topographical maps (dating back to 1896), and interviews. EDR reports that there is no Sanborn™ Map coverage for the site vicinity.

PREVIOUS REPORTS

A Phase I ESA report by Soils Southwest, Inc. (dated August 29, 2005), a Phase I ESA report, and Phase I Addendum report for the subject site by The Planning Center (both dated July 1, 2008) was provided to Petra for review during this assessment. This report is summarized below. Also reviewed was the DTSC's "No Further Action" concurrence on a majority of the site, which consists of the subject property (DTSC, 2008). Petra also reviewed potential environmental concerns associated with facilities in proximity to the subject property via electronic reports, maps, and/or databases (Appendix B). Information from our review is incorporated into this report.

- *Soils Southwest, Inc., 2005, Report of Phase I Environmental Site Assessment (ESA), Proposed 122-Lot Single Family Tract 17365, Highland Ave. at Knox Ave. Terminus, Fontana, California, dated August 29.*

  Executive Summary

  A Phase I Environmental Site Assessment was performed in accordance with American Society of Testing and Materials (ASTM) E-1527-00, Standards and Practices for Environmental Site Assessment. The findings of this investigation are based upon review of historical land use activities, governmental agency records, visual site inspections, and client/site interviews. Environmental Data Resources, Inc. (EDR) conducted a search of available records. The report meets the governmental records search requirements of ASTM Standards and Practices for Environmental Site Assessment, E-1297-00. Search distances are per ASTM standards.

  The location of the site is stated as South Highland and Knox, in the City of Fontana, County of San Bernardino, State of California. The site is located on approximately 26.95 acres of land. The current status of the property is undeveloped with four single family dwellings located on Knox.

  In the investigation and during the physical inspection of the Site, it was found that (i) no obvious major environmental concern(s) appear(s) to exist, (ii) medium environmental concern(s) appear(s) to exist, (iii) no minor environmental concern(s) appear(s) to exist, (iv) the potential for contamination of the subject property by on or off-site sources appears low, (v) no underground or aboveground tank(s) exist according to historical records: (Septic tanks were not assessed), (vi) PCB sampling is not recommended, (vii) presence of asbestos is not visually recognized, not test samples were taken for asbestos, (viii) no hazardous or potentially hazardous materials are stored on-site.

  No site(s) of concern are adjacent to the property. Based on the conclusions presented in this report, it is the opinion of Soils Southwest, Inc. that "additional investigation is warranted." The consultant recommended additional testing around the four single family dwellings (on Knox) and along the boundary fence at Almeria. *(Petra: Environmental sampling and analysis of near-surface soil samples is addressed in the Phase I Addendum below.)*

- *The Planning Center, 2008, Phase I Addendum for: Proposed Middle School No. 8.75, Between S. Highland Anue and Walnut Avenue, West of Almeria Avenue, Fontana, California, dated July 1.*

Executive Summary

This document presents a Phase I Addendum Report for the Proposed Middle School No. 8.75 (site) located between S. Highland Avenue and Walnut Avenue, west of Almeria Avenue, in the City of Fontana, San Bernardino County, California. This Phase I Addendum Report was prepared by The Planning Center on behalf of Fontana Unified School District (District) pursuant to the California Education Code which requires that all new school sites obtain a "No Further Action" (NFA) determination from the California Environmental Protection Agency Department of Toxic Substances Control (DTSC) prior to proceeding with acquisition and/or construction of a school.

Sampling was conducted using the DTSC's Interim Guidance for Evaluating School Sites with Potential Soil Contamination as a result of Lead from Lead-Based Paint, Organochlorine Pesticides from Termiticides, and Polychlorinated Biphenyls from Electrical Transformers (June 2006). The soil sampling was conducted on January 22, 2008. A lead-based paint and OCP investigation in soil was conducted for the southern portion of the subject site to address possible usage of lead-based paint and termiticides for 10 former structures (6 former houses, 3 former garages and 1 former shed). This report summarizes the lead and organochlorine testing results and is an addendum to the 2008 Phase 1 report for the following parcels: APN 051-17, -18, 052-26, 061-22, -02,-03, -25.

The northern parcels that have not been tested for lead and OCPs will be tested following land acquisition. Testing will be conducted following acquisition at the following parcels: 6622 Knox Avenue located on APN 051-20 for lead and pesticides at two structures; 6631 Knox Ave located on APN 52-04 for lead and pesticides at one structure, 6661 Knox Ave located on APN 052-02 for lead and pesticides at two structures. The four pole mounted transformers located on APN 052-24, APN 052-05, and APN 311-12 will be tested for PCBs following acquisition of the parcels. (*Petra: The residence at 6622 Knox Avenue was constructed in 1984. Asbestos was mostly banned in 1989, and Lead-based paint was banned in 1978. In addition, DDT was banned in 1971 and other OCPs were banned in the 1980's. The only building remaining is the Gomez parcel at 6622 Knox Avenue, and the subject property near S. Highland Avenue was disturbed during construction during fill placement. Soil disturbance has occurred around former buildings pads as a result of usual weed management operations. Furthermore, detected OCP concentrations found in near surface soil around other buildings within the property were reported at least 100 times below the DTSC residential Screening Level [SL]. We do not concur that sampling and soil analysis for lead and OCPs is required at all former and existing buildings in the northern portion of the property. A pre-demolition asbestos survey should be considered on the Gomez residence at 6622 Knox Avenue).*

The approximately 40-acre subject site consists of vacant land located between S. Highland Avenue and Walnut Avenue, west of Almeria Avenue in Fontana, California. In general, the surrounding area is primarily residential with residential dwellings located to the east and west and residential dwellings and vacant land located to the north and south.

Soil sampling to assess potential lead-based paint and organochlorine pesticide impacts from termiticide applications to soil at the site was conducted on the site in accordance with the guidelines provided by the DTSC in the in the PEA Guidance Manual (DTSC 1999) and the Interim Guidance for Evaluating School Sites with Potential Soil Contamination as a result of Lead from

Lead-Based Paint, Organochlorine Pesticides from Termiticides, and Polychlorinated Biphenyls from Electrical Transformers (DTSC 2006).

The sampling program and results are summarized below:

- A total of 112 soil samples plus 12 duplicates were collected to assess potential impacts from lead and termiticides from the six former houses, three garages, and one shed.

- A total of 56 soil samples (plus six duplicates) were collected on January 22, 2008 at a depth of surface to 0.5 feet below ground surface [bgs] to characterize surface soil. In addition, a total of 56 soil samples (plus six duplicates) were collected on January 22, 2008 at a depth of 2.5 to 3.0 feet bgs to characterize subsurface soil. Samples were collected from areas near the former buildings with the highest likelihood of lead and pesticide accumulations.

- Soil samples were composited in the laboratory and analyzed for organochlorine pesticides by U.S. Environmental Protection Agency (EPA) Method 8081A to evaluate the possible impact to soil from termiticides.

- Twenty-five composite soil samples (sixteen from the surface and nine from 2.5 to 3.0 feet bgs) and two composite duplicates were analyzed for organochlorine pesticides.

- Fifty-seven discrete soil samples and seven duplicates were analyzed for lead.

- Surface soil samples were analyzed discretely for lead by a laboratory using EPA Method 6010B to evaluate the possible impact to soil from lead-based paint in building materials.

- One discrete surface soil sample was analyzed for polychlorinated biphenyls by EPA Method 8082 to evaluate the possible impact to soil from a pole-mounted transformer on the eastern margin of the site.

- 4,4-DDE and 4,4'-DDT were detected above the laboratory reporting limit on site.

- One or both organochlorine pesticides were detected in eight out of twenty-five composite samples on site. The highest concentration of 4, 4'-DDE was 6.1 micrograms per kilogram [µg/kg] (0.0061 mg/kg) detected in composite sample B-67, B-68, B-69@0.5. The highest concentration of 4, 4'-DDT was 8.4 µg/kg (0.0084 mg/kg) detected in composite sample B-27, B-28, B-29, B-30@0.5.

- Comparison of the highest detected concentrations of the potential chemicals of concern (COCs) two pesticides) to California Human Health Screening Levels (CHHSLs) indicates the analytes do not pose a significant risk to human health. (*Petra: CHHSLs are no longer used as screening levels).*

  Petra compared the two highest reported concentrations of 4,4'-DDE and 4,4'-DDT with DTSC's [2022] Screening Levels [SLs] for Residential Use at 2.0 milligrams per kilogram [mg/kg] for DDE and 1.9 mg/kg for DDT. The detected concentrations are at least 100 times below the SLs.

- Lead was detected in fifty-four out of fifty-five samples above laboratory reporting limits. For the fifty-four discrete surface soil samples with detections, lead concentrations ranged from 1.1 milligrams per kilogram [mg/kg] to 160 mg/kg. All surface soil samples analyzed were below DTSC's lead screening value of 255 mg/kg for school sites. (*Petra: DTSC's non-cancer end point for Lead is currently 80 mg/kg. USEPA's current Regional Screening for Lead in residential soil is 200 mg/kg.)*

- Polychlorinated biphenyls were not detected in the soil sample collected beneath the pole-mounted transformer on the southeastern margin of the site.

  Lead based paint and organochlorine pesticide testing of soil was conducted in the southern parcels of the proposed school site following DTSC's guidance for evaluating lead-based paint and organochlorine pesticides at the proposed school site.

  Lead and organochlorine pesticide concentrations in soils on site were detected below levels of concern. Per education code Section 17213.1, Section 3, and the results of the Phase I Addendum, The Planning Center concludes that further investigation of the following parcels is not necessary: APN 051-17, -18, 052-26, 061-22, -02,-03, -25. *(Petra: a copy of the sample location map is provided below in Figure B.)*

  Petra: we evaluated current US EPA residential land use Regional Screening Levels (RSLs) (May 2024) and DTSC residential land use Screening Levels (SLs) (May 2022) for organochlorine pesticides (OCPs) and Lead in soil. Reported levels of detectable OCPs are at least 100 times below the DTSC SLs. 63 of the 64 soil samples previously collected and analyzed from a depth of 0.5 foot below the ground surface do not exceed DTSC's SL for Lead residue. One sample analyzed for Lead was collected from the former garage slab in the southeastern corner of the subject property. Reported test results of 160 mg/kg from this sample exceeds the SL of 80 mg/kg but not the RSL of 200 mg/kg for residential land use. The remaining reported concentrations of Lead residues in near surface soils do not exceed the SL and RSL for residential land use.

  Based upon our recent site walk, the house and garage slabs previously sampled in the southeastern portion of the subject property are no longer present. Furthermore, the southern portion of the subject property appears to have been mass graded, disturbing and diluting surficial soils by normal grading operations. While information specific to the mass grading is not available, it appears that this portion of the subject property was "cut" to existing surface elevations. Therefore, near surface soils previously sampled and analyzed have been disturbed and likely removed from their previous location.

➢ *DTSC, 2008, Approval of Phase I Environmental Site Assessment Addendum, Fontana Unified School District, Proposed Middle School No. 8.75, Cross Streets are South Highland Avenue and Walnut Avenue, West of Almeria Avenue, Fontana, San Bernardino County, dated October 24.*

The Department of Toxic Substances Control (DTSC) reviewed the "Phase I Site Assessment Report and Phase I Addendum" (Phase I and Addendum) (The Planning Center, July 2008), received on August 11, 2008. DTSC received additional information on September 5, 2008, September 15, 2008 and October 20, 2008, in response to DTSC's e-mail requests dated September 5 and September 12, 2008.

According to the Phase I Addendum, the 40-acre site is currently vacant with the exception of three existing residential dwellings. For the purpose of the Phase I, the site was divided into Areas A, B and C. Area A and C includes 33.5 acres and Area B includes 5.6 acres (see Figure C). Based on the findings of the Phase I Environmental Assessment conducted for the site, the only recognized environmental conditions at the site are asbestos containing material (ACM), lead from lead-based paint, organochlorine pesticides (OCPs) from termiticide application and Polychlorinated Biphenyls (PCBs) from electrical transformers for Areas A, B and C. The Phase I Addendum presents the findings of the soil investigation for lead, OCPs, and PCBs in Area A. The Phase I Addendum includes the results from lead, PCBs and OCP concentrations do not present a health risk to future users of the school and recommends no further action for Area A.

Although information regarding ACM was not provided in the Phase I or Phase I Addendum, the Fontana School District (District) is responsible for complying with federal, state, and local requirements for mitigation, management, or removal of ACM.

Based on the information provided and a site visit conducted by DTSC on September 5, 2008, neither a release of hazardous material nor the presence of a naturally occurring hazardous material, which would pose a threat to public health or the environment under unrestricted land use, was indicated for Areas A and C. DTSC concurs with the conclusion that further environmental investigation of the site is not required in Areas A and C and hereby approves the Phase I Addendum. However, Area B requires further investigation to determine impacts to the site from historical uses of the site. *(Petra: DTSC's comments are based upon a higher standard of caution for school sites not necessarily applicable to residential development. Given the laboratory test results reported in the Planning Center's 2008 report, which were associated typically with older buildings than in the north, it is Petra's opinion that additional sampling and analysis is not warranted.)*

The District requested partial site approval for Area A (33.5 acres). California Education Code section 17213.2(f) requires the following conditions be met before such approval is granted:

1. The portions of the site (which are to be approved) have been fully characterized.
2. DTSC determines that the construction (on the approved portion of the site) will not interfere with any response of hazardous materials, or presence of any naturally occurring hazardous materials.
3. The site conditions will not pose a significant threat and safety of workers involved with construction.

DTSC has determined the conditions specified above have been met and hereby grants partial site approval for Area A of the site as depicted in the enclosed Figure 4 (see Figure C).

Pursuant to Education Code section 17213.2, subdivision (e), if a previously unidentified release or threatened release of a hazardous material or the presence of a naturally occurring hazardous material is discovered anytime during construction at the site, the District shall cease all construction activities at the site and notify DTSC. Additional assessment, investigation or cleanup may be required.

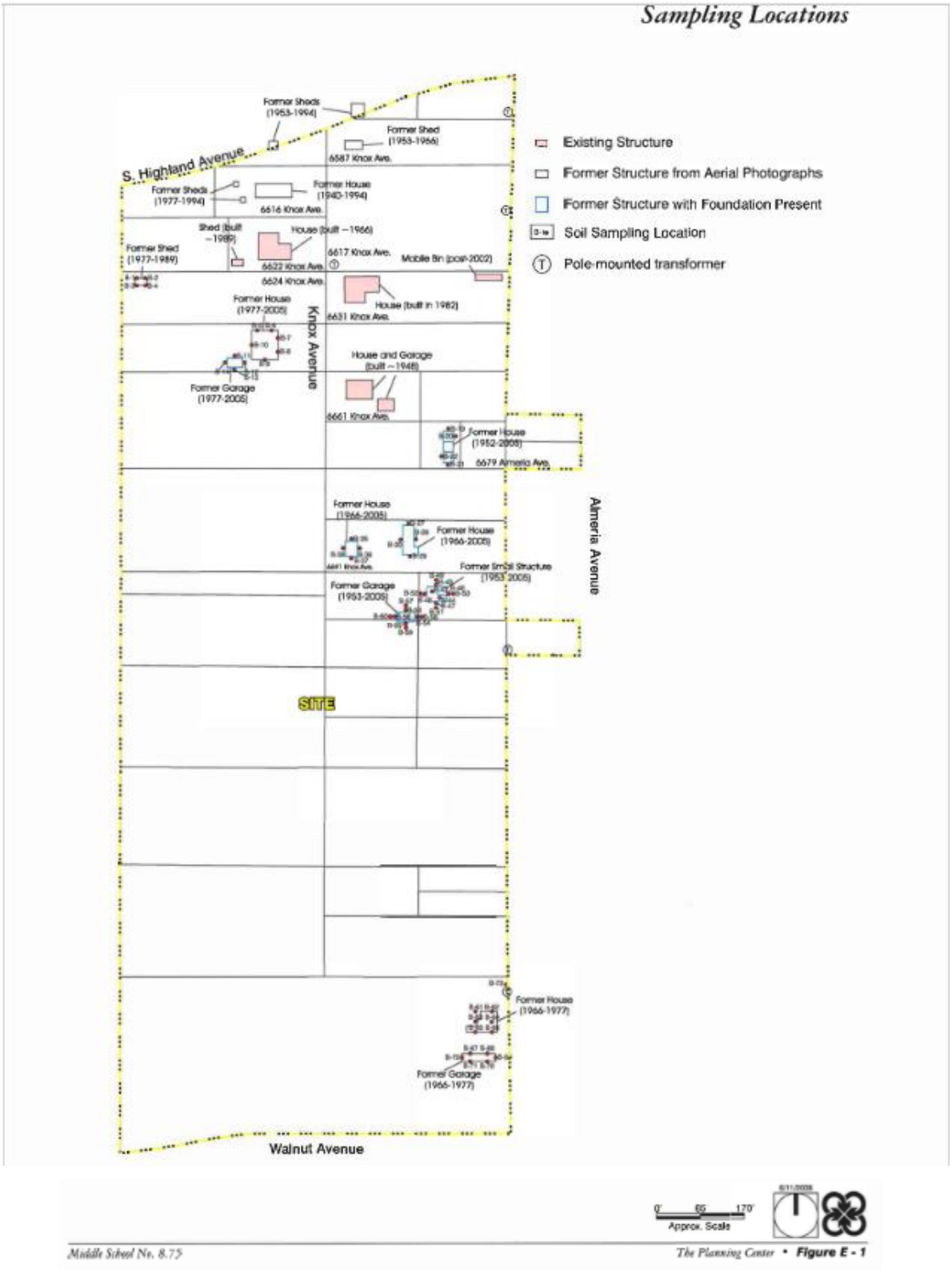

Figure A: Sample Location Map (The Planning Center, 2008)

- *Petra Geosciences, Inc., 2023, Phase I Environmental Site Assessment: District Property 1, 32 Contiguous Parcels, 28.7 Acres on Knox Avenue South of South Highland Avenue, APN's 0228-051-01, -16, -17, -19, -21; 0228-052-01 & -25 through -27; 0228-061-02 through -14 & -16 through -18 & -20 through -25; and 0228-311-05, Fontana, San Bernardino County, California 92336, dated August 18.*

Site Description and General Information

1. The subject property is mostly vacant land located on Knox Avenue, between S. Highland Avenue on the north and Walnut Avenue on the south in the City of Fontana San Bernardino County, California. The site is bounded by vacant and residential land to the north with S. Highland Avenue beyond; residential tract development to the east; Walnut Street to the south; and residential tract development to the west. A vacant mobile classroom trailer is located in the northern portion of the subject site west of Knox Avenue. Concrete rubble and a thin rectangular concrete slab were observed north of the mobile trailer. Seven square and rectangular concrete slabs were observed east – southeast of the asphalt-paved south end of Knox Avenue. No obvious markers were observed delineating the individual lot/parcel boundaries.

2. The subject site is comprised of 34 contiguous parcels of approximately 29-acres with Assessor Parcel Numbers (APNs) 0228-051-01,-14, -15, -16, -17, -19, -21; 0228-052-01, and -25 through -27; 0228-061-2 through -14, -16 through -18, and -20 through -25; and 0228-311-05.

3. At the time of our field reconnaissance, the site was vacant land with the exception of a vacant mobile classroom trailer located in the northern portion of the subject site. The site slopes gently to the south with existing elevations on the order of 1,480 feet above mean sea level (msl) to 1,440 feet above msl (USGS, 2012). A drop in surface elevation along the entire width of the subject property exists in the southern third of the site. This topographic difference appeared to have been created by grading. A decrease in surface vegetation is also noted.

4. Vehicular access to the subject site is from the north via Knox Avenue. Five offsite vacant parcels and three occupied residences exist along the north end of Knox Avenue south of S. Highland Avenue. An earthen berm was observed where the asphalt pavement ends. Vegetation management (i.e., discing) appears to have been recently completed over most of the subject property. Established weeds were noted locally along the east and west subject property boundaries. Trees, large shrubs, and tall weeds were observed in proximity to multiple concrete slabs in the northern portion of the subject property. Slabs consisted of both on-grade and raised-floor. Minor flooring cover remnants were observed. A headwall with two partially buried storm drain inlet pipes were observed at the north end of a small asphalt pad located south of the pavement end of Knox Avenue. White plastic surface markers with reflector tops were noted along the southeast edge of improved Knox Avenue extending south, which appeared to end near the inlet pipes and headwall. Thick weeds were noted covering mounds scattered throughout the subject site. These mounds appeared to contain oversize boulders, concrete fragments, rock and concrete wall fragments, and/or tree stumps. A stockpile of dumped concrete and asphalt was noted north of the fenced mobile classroom trailer in the north portion of the subject property. A dirt road continues off the southern paved portion of Knox Avenue to the east toward offsite residences. A vehicle and debris piles, apparently associated with one of the offsite tract residences, may encroach slightly onto the subject property beyond the northeastern subject property boundary. A chain link fence is along the southern boundary with Walnut Street. An east-west orientated earthen berm exists along the

north edge of Parcel 31 (APN 0228-061-25). Overgrown vegetation was observed along this berm.

5. Windblown trash and debris were commonly observed in the northwestern portion of the subject property, exposed by recent vegetation management. Occasional rubber tires were observed throughout the subject property. Except for occasional landscape waste, debris along the eastern site boundary was minor. Dumped household trash and debris was common along the block wall marking the west subject site boundary. The largest concentration of trash and debris was observed in the southwest portion of the subject property. Trash and debris consisted on paper, cardboard, plastic containers, minor glass bottles, aluminum cans, concrete and brick fragments, empty food containers, carpet, and minor empty 5-gallon buckets. Due to the public nuisance lien recorded by the City of Fontana in 2002 (discussed in Item 6 below), attention was made to observe surface property conditions in the vicinity of the former residence at 6691 Knox Ave. (APN 0228-061-21-0000). No vehicles or auto parts were noted. Although not readily detectable due to weed cover, no petroleum products or unusual surface staining was observed.

6. In review of the EDR Environmental Lien and AUL Search 1980 on one of the subject property parcels (EDR, 2023f), environmental liens and "Other Activity and Use Limitations" (AULs) were not found. Under miscellaneous documents, one *Notice of Lien Contaminated Property* recorded on January 3, 2002 was found. The Notice of Lien Claim was filed by the City of Fontana regarding the property at 6691 Knox Avenue, Fontana, California (APN 0228-061-21-0000).

   The nuisance that was abated was: "substandard property maintenance conditions including dead or dying vegetation, shrubs, trees or lawn, accumulations of junk, trash, debris, used secondhand materials, hazardous materials, inoperative and junk vehicles, auto parts, property maintained in a manner hazardous to public safety, health or welfare, adjoining properties, property owners or property value." A copy of the lien is provided in Appendix E.

   Petra contacted the City of Fontana on June 12, 2023 to make an inquiry into the status of the lien. A records request was made the same day. A response was made to Petra via e-mail on June 21, 2023 indicating the City no longer has the file; however, their records do show that it has been closed. A copy of the letter is provided in Appendix E.

7. No water wells were observed on site during our reconnaissance.

8. A storm drain inlet grate was observed in the southwestern corner of the subject property. A partially buried headwall and two exposed storm drain pipes were observed at the north end of an asphalt pad in the north central portion of the subject site.

9. Overhead power lines and pole mounted transformers were observed along the eastern site boundary during our site reconnaissance. Pole mounted transformers appeared to be in good condition with no ground surface staining. What appeared to be a telephone/cable riser was observed near the southernmost pole with a transformer. Wooden poles with overhead lines were also observed along the northeastern portion of the subject property. Wooden power poles with transformers were also observed offsite along the improved east edge of Knox Avenue.

10. Information obtained during this assessment indicated that the subject property appeared to have been mostly undeveloped land with native vegetation from at least 1938 to the present. One or two buildings were noted in an aerial photograph within the northeastern portion of the subject site from at least 1949. The number increased to four by 1953. Two runways associated with Gilfillan Airport were observed directly west of the subject property also in 1953. The surrounding land was either undeveloped, residential or (to a lesser extent) agricultural. Five (or possibly 6) buildings were observed in the northeast corner of the subject site in 1959. One residence was also noted onsite in 1959, on the west side of Knox Avenue near the north central property boundary. The north runway of the adjacent airport was marked an "X" and "CLOSED" in 1959. In 1966, there appeared to be three buildings in the northeast area of the subject site, and one along Knox Avenue. In 1985, the south portion of the subject property was cleared of vegetation and contained what appeared to be stockpiled material (soils or vegetation). The area may have also been mass graded. The onsite residence on Knox Avenue may have had a swimming pool in 1985. Also in 1985, both runways west of the subject site were labeled with an "X" (i.e., closed). In 1990, the swimming pool was readily noticeable, and the stockpile on the south portion of the subject property was no longer visible.

    Sometime between 1994 and 2002, the airport west of the subject site, was replaced by a residential housing tract. By 2002 or 2005, the swimming pool appeared to be backfilled. In 2002, only one building was observed in the northwest corner of the subject site and one building onsite along Knox Avenue. By 2009, buildings were removed from the subject property and only concrete slabs were visible. From 2012 through 2023, no significant changes were observed within the subject property limits.

11. No sites were identified in our search of various government agency database records, which appear to have impacted the soil or groundwater beneath the subject site.

12. There was no evidence of drums, above ground tanks, underground tanks, sumps, pits, pools, or lagoons identified within the subject property boundary during our site assessment.

Recognized Environmental Conditions

Recognized environmental conditions are defined by the American Society of Testing and Materials (ASTM) as any hazardous substance or petroleum product under conditions that indicate an existing, past, or material threat of release into the structures, ground, groundwater, or surface water at the subject site. If the presences of recognized environmental conditions are identified on a subject site, it may warrant additional research, site assessment, and/or action.

- No REC's have been identified within or affecting the subject property.

Controlled recognized environmental conditions (CREC'S) are defined by the American Society of Testing and Materials (ASTM) Practice E 1527-21 as a recognized environmental condition resulting from the past *release* of *hazardous substances* or *petroleum products* that has been addressed to the satisfaction of the applicable regulatory authority (i.e., as evidenced by the issuance of a no further action letter or equivalent, or meeting risk-based criteria established by regulatory authority), with *hazardous substances* or *petroleum products* allowed to remain in place subject to the implementation of required controls. For example, if a leaking underground storage tank has been cleaned up to a commercial use standard but does not meet unrestricted residential cleanup criteria; this would be considered a controlled recognized environmental condition. The "control" is represented by the (inferred) restriction that the property remains commercial.

- No CREC's have been identified within or affecting the subject property.

Historical recognized environmental conditions (HREC'S) are defined by the American Society of Testing and Materials (ASTM) Practice E 1527-21 as a past release of any *hazardous substances or petroleum products* that has occurred in connection with the *property* and has been addressed to the satisfaction of the applicable regulatory authority or meeting unrestricted use criteria established by a regulatory agency, without subjecting the *property* to any required controls (i.e., *property* use restrictions, *activity and use limitations, institutional controls* or *engineering controls*).

- No HREC's have been identified within or affecting the subject property.

We have performed a Phase I Environmental Site Assessment in general conformance with the scope and limitations of ASTM Practice E 1527-21 for the subject property, APNs 0228-051-01, -16, -17, -19, -21; 0228-052-01, and -25 through -27; 0228-061-2 through -25; and 0228-311-05, located on Knox Avenue, between Walnut Street and S. Highland Avenue, in the City of Fontana, San Bernardino County, California. Any exceptions to, or deletions from, this practice are described in the section titled data gaps of this report. This assessment has revealed no evidence of recognized environmental conditions in connection with the subject property at this time.

Site Considerations

The items presented below are not considered recognized environmental conditions in accordance with ASTM E 1527-21. Although these items may warrant consideration in conjunction with any planned development activities, they are not recognized environmental conditions. The information regarding possible actions relative to these items has been provided as guidance.

1. With re-development of any previously developed property that is currently vacant land, a certain amount of unknown subsurface conditions may be anticipated. Any discolored soils, noxious odors, buried conduits, and/or other buried objects/debris encountered during clearing and grubbing, or future grading and development should be left in place until an experienced environmental professional (such as Petra) has had the opportunity to evaluate the conditions and provide recommendations if needed.

2. It is recommended that all debris and trash observed on the subject site be removed and disposed of in accordance with current local, state, and federal disposal regulations.

3. .Onsite sewage disposal systems may be present in proximity to the multiple concrete slabs observed in the northern portion of the subject property, and in the former residence area in the southeast portion of the subject property. An effort should be made to uncover these systems during demolition. Buried utilities should be followed to locate septic tanks, seepage pits, and/or leach line fields. These septic systems should be properly abandoned in accordance with current San Bernardino County guidelines.

ENVIRONMENTAL SETTING

The following section provides a cursory overview of the regional and local geologic setting and includes information pertaining to groundwater conditions in the vicinity of the subject site. Geotechnical hazard information (faults, landslides, etc.) is not part of this assessment. This section does not constitute a geotechnical evaluation of the subject property and should not be taken as such.

Geology

Geologically, the site lies within the northern portion of the Peninsular Ranges Geomorphic Province (CGS, 2002). The Peninsular Range Province extends from the tip of Baja California north to the Transverse Ranges Geomorphic Province and is characterized by northwest trending mountain ranges separated by subparallel fault zones. The San Bernardino Mountains, located north of the site, provides the boundary between the Peninsula Range Province and the Transverse Ranges Province. In general, the province is underlain primarily of plutonic rock of the Southern California Batholith. The Peninsular Range Geomorphic Province is generally characterized by alluviated basins and elevated erosion surfaces.

More specifically, published geologic maps of the area indicate that the site and surrounding alluvial areas are underlain by Holocene-age Young alluvial-fan deposits – Unit 5 (Morton, D.M. and Matti, J.C., 2001). These soils are described as unconsolidated to moderately consolidated coarse-grained sand to bouldery alluvial fan deposits having slightly to moderately dissected surfaces. Unit 5 is the youngest of five units.

Surface Water

No indication of surface water was observed on the property or in close proximity at the time of our site reconnaissance.

The subject property is situated within Flood Insurance Rate Map (FIRMette) 06071C7915H. The subject property and vicinity are mapped within Zone X, defined as an area defined as areas of 0.2 percent annual chance flood; areas of 1 percent annual chance flood with average depths of less than 1 foot or within drainage areas less than 1 square mile; and areas protected by levees from 1 percent annual chance flood. Figure B below depicts the Flood Insurance Rate Map (FIRM) for the subject site and vicinity. The FIRMette map (Map Revised August 28, 2008) is provided in Appendix B.

Groundwater

The site is located within the Upper Santa Ana Valley-Chino (8-002.01) Groundwater Basin. No public groundwater wells are mapped within the subject site on the CDWR water data library (CDWR, 2024). Based on our review, the closest mapped well to the subject property (Local Well ID: Chino 1200219) is reported as a residential well approximately 1.6 miles to the southeast. Between April 1993 and September 2022, depth to groundwater reportedly ranged from approximately 640 feet below the ground surface (bgs) to approximately 710 feet bgs, respectively. In general, groundwater depth varies within the area and though flow direction specifically beneath the subject property is unknown, it is reasonable to estimate flow to follow regional topography to the south/southeast.

RESULTS OF ASSESSMENT

The results of our site reconnaissance and assessment of adjacent sites, agency database review, and historical land use study are presented in the following sections.

Site Observation

Petra conducted a reconnaissance of the subject site on November 18, 2024. Site photographs are included in Appendix A. Our site observations are summarized below.

1. The subject property is mostly vacant land located on Knox Avenue, between S. Highland Avenue on the north and Walnut Avenue on the south in the City of Fontana San Bernardino County, California. The site is bounded by vacant and residential land to the north with S. Highland Avenue beyond; residential tract development to the east; Walnut Street to the south; and residential tract development to the west. A vacant mobile classroom trailer is located in the northern portion of the subject site west of Knox Avenue. Concrete rubble and a thin rectangular concrete slab were observed north of the mobile trailer. Seven square and rectangular concrete slabs were observed east – southeast of the asphalt-paved south end of Knox Avenue. No obvious markers were observed delineating the individual lot/parcel boundaries. A site location map is included as Figure 1.

2. At the time of our recent field reconnaissance, the site was predominantly vacant land with the exception of a vacant mobile classroom trailer and occupied residence located in the northern portion of the subject site. Additionally, at least five concrete slabs were observed in the northern portion of the site. The site slopes gently to the south with existing elevations on the order of 1,480 feet above mean sea level (msl) to 1,440 feet above msl (USGS, 2012). A drop in surface elevation along most of the width of the subject property exists in the southern third of the site. This topographic difference appeared to have been created by grading. A decrease in surface vegetation is also noted.

3. Vehicular access to the subject site is from the north via Knox Avenue. Vacant offsite land exists at the southeast corner of Knox Avenue and S. Highland Avenue. Vacant land at the southwest corner of Knox Avenue south of S. Highland Avenue is a part of the subject property. One single family residence on the west side of Knox Avenue (6622 Knox Ave.) is a part of the subject property; however, two homes on the east side of Knox Avenue are not a part of the subject property. Brick wall fragments were observed in an irregular-shaped hole onsite near the southwest corner of the residence on the west side of Knox Avenue. An earthen berm was observed on the west side of Knox Avenue south of the residence, and where the asphalt pavement ends. Vegetation management (i.e., discing) appeared to have been completed recently. Healthy trees and large shrubs were no longer observed in proximity to multiple concrete slabs in the northern portion of the subject property. Concrete slabs consisted of both on-grade and raised-floor. Minor flooring cover remnants were observed. A headwall with two partially buried storm drain inlet pipes were observed at the north end of a small asphalt pad located south of the pavement end of Knox Avenue.

   White plastic surface markers with reflector tops were noted along the southeast edge of improved Knox Avenue extending south, which appeared to end near the inlet pipes and headwall. Thin dry weeds were noted covering small mounds scattered throughout the subject site, which contained oversize boulders, concrete fragments, rock and concrete wall fragments, and/or tree stumps. A

stockpile of dumped concrete and asphalt was also noted north of the fenced mobile classroom trailer in the north portion of the subject property. A dirt road continues off the southeastern paved portion of Knox Avenue to the east toward offsite residences. A vehicle and debris piles, apparently associated with one of the offsite residences along the east site boundary, appears to encroach onto the subject property. A chain link fence is along the southern boundary with Walnut Street. The fence has been locally damaged since our last site visit in June 2024. What appears to be an east-west orientated cut slope, less than 4 feet in height, exists along the north edge of Parcel 31 (APN 0228-061-25). Thin dry vegetation was observed along this berm.

4. The newly added parcel to the subject property contains a single-family residence at 6622 Knox Avenue (APN 0228-051-20). The one-story house appears to consist of wood-frame and concrete slab on grade construction and attached garage. The exterior is stucco, and roofing consists of asphalt shingles. A covered patio was noted on the rear of the house. Two wooden storage sheds were observed at the rear fence. A plastic storage shed was noted off the north side of the patio. A small structure of unknown use is located in the southeast corner of the fenced lot. Minimal landscape vegetation was observed in the front yard. Virtually no landscape vegetation was noted in the side or rear yards except for a few potted plants, small trees, and flowering bushes outside the south fence. Multiple vehicles were noted in the front driveway area during our June 2004 site visit; however, no vehicles were noted during our recent site walk. What appeared to be non-hazardous debris was noted in the north side yard. A fire hydrant exists at or near the southeast corner of the lot. It is likely that fill soils were placed to elevate the residence no more than five feet above the surrounding adjacent grades. It is our understanding that the residence was built sometime in 1984. A pre-demolition asbestos survey on the house is recommended; however, because the Gomez home was constructed after 1971 when lead-based paint was banned, a Lead survey is not recommended.

5. Very minor windblown trash was observed on the subject property. Debris along the eastern site boundary was limited to a localized pile of non-hazardous trash/debris likely associated with the offsite neighbor. Minor trash was observed inside the fence along Walnut Avenue. Dumped household trash and debris previously noted along the block wall marking the west subject site boundary with a residential tract is no longer present, except for minor debris in the southwest corner of the property. A recent dumped pile of landscape waste and carpet was observed on Knox Avenue near the mobile school classroom. Due to the public nuisance lien recorded by the City of Fontana in 2002, attention was given to observe surface property conditions in the vicinity of the former residence at 6691 Knox Ave. (APN 0228-061-21-0000). No vehicles or auto parts were noted in the area. Although not readily detectable due to recent weed abatement disturbing surficial soils, no petroleum products or unusual surface staining was observed.

6. No water wells were observed on site during our reconnaissance.

7. A storm drain inlet grate was observed in the southwestern corner of the subject property. A partially buried headwall and two exposed storm drain pipes were observed at the north end of an asphalt pad in the north central portion of the subject site.

8. Overhead power lines and pole mounted transformers were observed along the eastern site boundary during our site reconnaissance. Pole mounted transformers appeared to be in good condition with no ground surface staining. What appeared to be a telephone/cable riser was observed near the southernmost pole with a transformer. Wooden poles with overhead lines were also observed along the northeastern portion of the subject property. Wooden power poles with transformers were also observed offsite along the improved east edge of Knox Avenue.

9. There was no evidence of drums, above ground tanks, underground tanks, sumps, pits, pools, or lagoons identified within the subject property boundary during our site assessment.

Adjacent Site and Vicinity Observations

The property is situated in an area of mostly residential with scattered undeveloped and commercial/industrial land use. Our observations are noted below:

West — To the west of the property is residential tract development.

East — To the east of the site is residential tract development.

South — To the south of property is Walnut Street, with residential tract development beyond.

North — To the north of the site is S. Highland Avenue, with undeveloped and residential development and the 210 Freeway beyond.

Government Agency Database Research

A search of federal, state, and local government listings was performed by Environmental Data Resources, Inc. (EDR) for the purposes of this report. The search radius used for all government databases meets or exceeds the standard search distance adopted by ASTM and AAI.

Results of Agency Records Search

A data search of the various government agency records listed in Appendix C revealed four listings for the subject site. The EDR report shows 10 additional sites within the requested search radii. No orphan sites (sites with inadequate address information to be mapped by EDR) were identified during the agency database search. Refer to the EDR Radius Map Report in Appendix C for the search radii completed for this assessment.

The linear distance and groundwater gradient guidelines provided in ASTM E2600-15 (Tier 1 Areas of Concern) are used as a reasonable screening tool for groundwater and vapor migration to identify a recognized environmental condition (REC) associated with the subject site (ASTM, 2015; Buonicore, 2014). For contaminated sources (such as a dry cleaner with a PCE release or a gas station with a leaking underground storage tank releasing BTEX) located up-gradient of the Target Property (TP), the focus would be on those contaminated sites within the AOC distance of 1,760 feet. The AOC search distance in the cross-gradient quadrant is reduced from 1,760 feet to 365 feet and the AOC for contaminated sites down-gradient from the TP is reduced from 1,760 feet to 100 feet. A brief description of the sites listed in the EDR report, which are of potential concern due to the nature of the listing or their proximity to the site (within the AOC), is provided below.

Sites A1 & A2: Target Property: Proposed Middle School No. 8.75, Between S. Highland and Walnut Ave., Fontana, CA 92336: These listings are mapped at the same location within southern portion of the Target Property. The site is listed on the DTSC's Envirostor (Envirostor) and Schools (SCH) and CA EPA's Environmental Reporting System (CERS) databases. The Envirostor database listing, reported under the Southern California Schools and Brownfields Outreach Division Branch, refers to a school investigation on a 40-acre site. Past use of the property is reported as "residential." Potential chemicals of concern (COC) are listed as "Chlordane, DDT, and Lead." The potential media affected is reported as "soil." On October 20, 2008, comments reported that, "The Phase I and addendum is now approved." Also, "For the purposes of the Phase 1, the site was divided into Areas A, B, and C. A Phase I Addendum is required for Area B" *(Petra: Area B is located at the southeast and southwest corners of S. Highland Avenue and Knox Avenue, which the southwest corner of the intersection has been added to the subject property. "Partial Site Approval" was granted for Areas A and C on October 20, 2008).*

Under the SCH database, identical information is provided. The status of this case is listed as "no further action" as of October 20, 2008. No additional pertinent information is provided.

The CERS database listing describes the site as a "proposed middle school" and "school investigation." No additional pertinent information is provided.

PETRA: The three parcels added to the subject property are in Area A, located west of Knox Avenue and south of S. Highland Avenue. We evaluated reported concentrations of Lead and OCPs residues reported by The Planning Center (2008) in Areas B and C (see Figure A) with current US EPA residential land use Regional Screening Levels (RSLs) (May 2024) and DTSC residential land use Screening Levels (SLs) (May 2022). Reported levels of detectable OCPs are at least 100 times below the DTSC SLs. 63 of the 64 soil samples previously collected and analyzed from around building slabs do not exceed DTSC's SL for Lead residue. One sample analyzed for Lead was collected from the former garage slab in the southeastern corner of the subject property. Reported test results of 160 mg/kg from this sample exceeds the SL of 80 mg/kg but not the RSL of 200 mg/kg for residential land use. The remaining reported concentrations of Lead residues in near surface soils do not exceed the SL and RSL for residential land use.

A pre-demolition Lead Survey was previously recommended for the Gomez residence (6622 Knox Avenue) and the currently vacant parcels, APNs 0228-051-14 and -15, which are located directly south of S. Highland Avenue (The Planning Center, 2008). The two parcels have been vacant since 1994 and have undergone multiple episodes of weed abatement, which has more than likely mixed and homogenized any anthropogenic soil residues to low or very low concentrations that are below residential screening levels. The Gomez residence was constructed in 1984, well after the lead-based paint ban in 1971. As such, no further action is recommended at this time.

Sites B7 and B8: Highland Avenue Auxiliary Field, (5 miles W of) San Bernardino, CA: These listings are mapped between ¼ and ½ -mile west-northwest of and at a lower elevation than the subject site. These listings are reported at one location by EDR. The facility is reported on DTSC's Envirostor and the US Army Corp of Engineers (USACE) Formerly Used Defense Sites (FUDS) databases.

Under Envirostor, the status is reported as "inactive – need evaluation" and a status date of July 1, 2005. The site type is reported as "military evaluation." An "Inventory Project Report" was completed on July 29, 1999. No additional pertinent information is provided.

The FUDS database reported this site "5 miles west of San Bernardino" within the "USACE Los Angeles District." The status is reported as "properties without projects." Ownership is reported as "local, County, private." The following is a description of the airfield. No additional information is provided.

The Highland Ave. Auxiliary Field was part of the Cal-Aero Academy (Plancor 406), a Defense Plant Corporation pilot training school. The Defense Plant Corporation acquired the 143.07-acre site by Complaint of Condemnation and Order for Immediate Possession dated October 1,1943. The airfield consisted of two graded and paved landing strips and one staging house with privy. The airfield was quitclaimed to the County of San Bernardino on August 15, 1947.

Petra reviewed an unclassified annual report to Congress titled, Management Action Plan report by USACE (dated 2021), pertaining to this facility. No Installation Restoration Program (IRP) projects have been reported. No Military Munitions Response Program (MMRP) projects have been reported. No Restoration Advisory Board (RAB) program has been reported.

Based upon the status of this former airfield, which has been replaced by a residential tract, this facility does not appear to represent a recognized environmental condition (REC) with regards to the subject property at this time.

All remaining listings in the EDR report do not currently appear to represent a recognized environmental condition with regards to the subject site, due to the nature of the listings (school site assessments), with the oversight agency having granted no further action, the site being outside the AOC from the subject site, their distance from the subject site and/or depth to groundwater contamination.

Per- and Polyfluoroalkyl Substances

For purposes of Proposition 65, the California Office of Environmental Health Hazard Assessment (OEHHA) added perfluorooctanoic acid (PFOA) to the list of chemicals known to the State of California to cause cancer, effective February 25, 2022. On September 6, 2022, the US EPA issued a notice of proposed rulemaking to designate emerging chemicals of concern perfluorooctanoic acid (PFOA) and perfluorooctanesulfonic acid (PFOS) as hazardous substances under the Comprehensive Environmental Response, Compensation, and Liability Act (CERCLA or Superfund); however, the US EPA rescinded their rulemaking shortly after. In April 2024, USEPA designated PFOA and PFOS as hazardous substances un CERCLA. Current opinion suggests that due to their widespread use, PFAS residues are ubiquitous in nature. It is more than likely that as research and technology advances more PFAS compounds will be added.

Per- and polyfluoroalkyl substances (PFAS), which include PHOA and PFOS, is a large family of emerging contaminants with over 2,000 fluorinated chemicals. PFAS is a group of man-made chemicals that are resistant to heat, water, grease and oil. PFAS is used in many products and industrial processes including carpets, clothing, cookware, firefighting foams, food packaging, microelectronics, and water- and stain-resistant fabrics. PFAS, found in water, air, and soil are persistent in the environment and the human body.

We reviewed the PFAS Enforcement and Compliance History Information (ECHO) database listings within the agency database search radius (Appendix C). Overall, the EDR agency records search reviews 12 different federal databases associated with PFAS. PFAS ECHO is a USEPA dataset from various sources that show which industries may be handling PFAS. No facilities were listed on any of the multiple PFAS databases within a one-mile radius of the subject property. Based upon the absence of readily available agency documentation, suggesting and/or indicating facilities in proximity to the subject property handled or released PFAS into the environment, we do not anticipate PFAS is affect the subject property at this time.

Orphan Sites

Orphan sites are those that the database search was not able to locate due to lack of complete address information. No orphan sites are listed in the EDR report.

Local Agencies

Petra reviewed information held by the agencies listed below during the course of this assessment.

San Bernardino County Fire Department

The San Bernardino County Fire Department Hazardous Materials Division maintains records related to hazardous materials business and management plans, hazardous waste generation and onsite treatment, aboveground petroleum storage, underground storage tanks, and California Accidental Release Program facilities in San Bernardino County. Records held by this agency were accessed by EDR during the government database search. No listings for the subject site were reported by EDR.

On August 2, 2024, Petra contacted the San Bernardino County Fire Department (SBCFD) regarding records of the controlled burn permits for the two former residences. The Fire Marshall's Office indicated records would be with the SBCFD's Office of Community Safety. Petra was asked to submit a written request for HazMat records to SBCFD. A written request was submitted on August 19, 2024. On August 20, 2024, Petra was notified by SBCFD that Fontana is not under the jurisdiction of SBCFD. The City of Fontana Fire Department (CFFD) was called the same day. Petra was told to send an e-mail request for an incident Report pertaining to the house training fires to SBCFD, which we understand keeps training records. A request was sent by Petra the same day. On August 21, 2024, Ms. Cassandra Weber, Office Assistant III with SBCFD, responded that a records review should be submitted to the SBCFD HazMat Division. Petra indicated that the HazMat Division is where our request for information started. Ms. Weber responded back on August 28, 2024 that she will try and find the correct person at SBCFD to respond to my inquiry. As of the date of this report, no additional communication with SBCFD has been received.

California Regional Water Quality Control Board

The California Regional Water Quality Control Board-Santa Ana Region 8 (RWQCB) maintains records of leaking underground storage tank sites and groundwater cleanups for sites in the Santa Ana Region. Records held by the RWQCB were accessed by EDR during the government database search. No listings for the subject site were reported by EDR.

GeoTracker

The GeoTracker website maintains a record of environmental data for regulated facilities in California. No database listings for the subject site were reported on GeoTracker. The memorandum documenting this inquiry is included in Appendix B.

- GeoTracker PFAS Map

Petra reviewed the interactive map of sites where water wells, mostly reported prior to treatment, have analytical test data for the suite identified as per- and polyfluoroalkyl substances (PFAS), which include PHOA and PFOS. No wells were mapped on the subject property or in close proximity to the subject property. The closest available information is from a cluster of two water wells mapped approximately 2.3 miles east of the subject site (Rialto Airport), which may not closely represent groundwater characteristics underlying the subject property. In both wells, results for 12 different PFAS, including PFOA and PFOS, were reported as less than 1.7 nanograms per liter (ng/L), or non-detect, in November 2019. More recent data is not provided.

We compared the laboratory detection limit with May 2024 US EPA Regional Screening Levels (RSLs) for tap water list PFOA at 0.0000027 micrograms per liter (µg/L) and PFOS at 0.002 µg/L. The Maximum Contaminant Level (MCL) for both PFOA and PHAS is reported as 0.004 µg/L or 4 ng/L (USEPA, 2024). Based upon this comparison, the laboratory detection limit for PFOA and PFOS in groundwater are well below the RSLs for tap water. Given the absence of data from wells within a one-third of a mile radius from the subject property, we do not anticipate PFAs in groundwater to affect the subject property at this time. The memorandum documenting this inquiry is included in Appendix B.

California Department of Conservation, Geologic Energy Management Division (CalGEM)

According to the California Department of Conservation, Geologic Energy Management Division (CalGEM), there are no active or abandoned oil, or gas wells located on the subject site. Further, there were no indications of any such wells found during our reconnaissance of the subject site. The closest well to the subject property (Laurabel No. 1) is approximately 4,380 feet not the northwest. This well is reported as a dry hole that was plugged in 1963. A copy of this map is included in Appendix B.

California Department of Conservation

The California Department of Conservation, Division of Mine Reclamation's "Mines Online" interactive map was queried regarding mines in proximity to the subject property. The map depicted no mines within the subject property or within a one mile of the subject property. The memorandum documenting this inquiry is included in Appendix B.

Department of Toxic Substances Control

The online database EnviroStor (DTSC, 2024), which provides records on LUSTs, SLICs, Priority cleanup sites and states sites, is maintained by the Department of Toxic Substances Control (DTSC). No database listings for the subject site were reported on EnviroStor. The memorandum documenting this inquiry is included in Appendix B.

Petra reviewed readily available information on Envirostor for the proposed middle school number 8.75 mapped in the southern portion of the subject property (Site Code 404813). The electronic document available consisted of two versions of the Phase I ESA Addendum approval, with and without the School Facilities Planning Division (SFPD) 4.14 Form. The approval letter, dated October 24, 2008, references a Phase I Site Assessment Report and Phase I Addendum by The Planning Center (both dated July1, 2008);

however, a copy of the ESA addendum is not available on the Envirostor database. The addendum report was, however, attached to the Phase I Site Assessment Report. A brief summary of the letter is provided above in the *Previous Reports* section. The site approval map is shown below in Figure B.

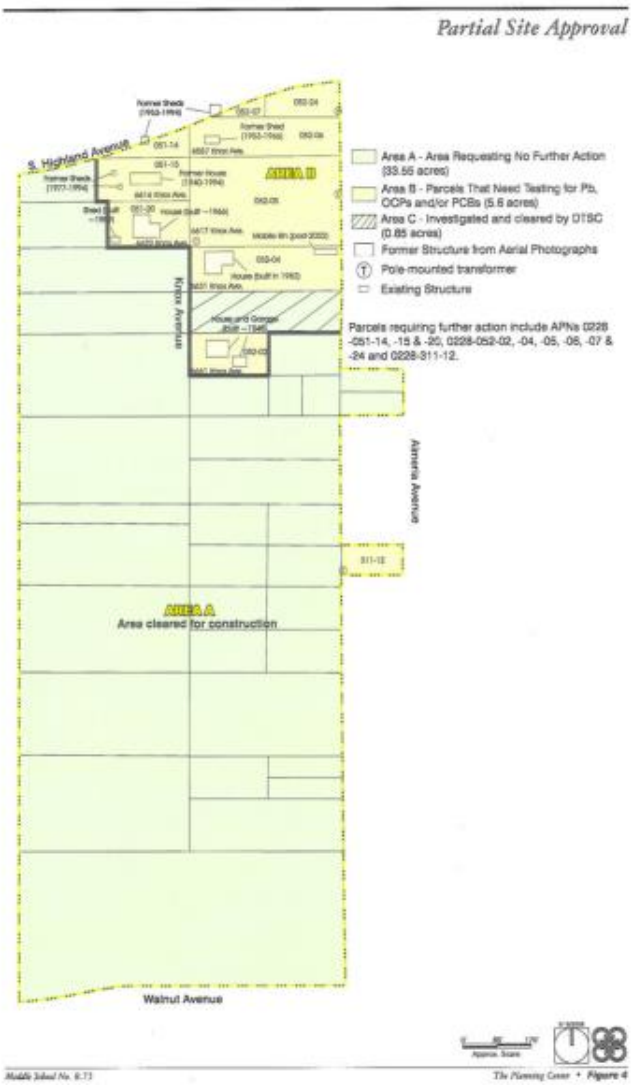

Figure B – Partial Site Approval Map (DTSC, 2008)

As a result of DTSC's approval of the Phase I ESA Addendum, DTSC has determined the conditions specified (in the letter) have been met and hereby grants partial site approval for Area A of the site as depicted (see Figure B). (*Petra: Area A appears to include most of the subject property, except for the three recently added parcels, APNs 0228-051 -14, -15, and -20 located near the southwest corner of S. Highland Avenue and Knox Avenue. The three add-on parcels are a part of Area B. APNs 0228-051-14 and -15, have been vacant since 1994 and have undergone multiple episodes of weed abatement, which has more than likely mixed and homogenized any anthropogenic soil residues to low or very low levels that are below residential screening levels. As such, no further action is recommended on the two vacant parcels at the southwest corner of S. Highland Avenue and Knox Avenue.)*

Department of Toxic Substances Control – Land Use Covenants

Petra reviewed the DTSC's Permitting Land Use Covenants Web App for land use covenants (LUCs) affecting the subject property. None were found for the subject property. The memorandum documenting this inquiry is included in Appendix B.

National Pipeline Mapping System

Petra reviewed the National Pipeline Mapping System (NPMS, 2024) public viewer website for gas transmission pipelines and hazardous liquid trunklines on or close to the subject property. Due to security purposes, close-up map views are not available. According to the information reviewed, no pipelines are located in proximity to the subject property. A copy of this map is included in Appendix B.

City of Fontana

Petra contacted the City of Fontana on June 12, 2023 to make an inquiry into the status of the lien (Petra, 2023). The Notice of Lien Claim was filed by the City of Fontana regarding the property at 6691 Knox Avenue, Fontana, California (APN 0228-061-21-0000). Pursuant to authority granted by the City of Fontana Municipal Code, the Director of Community Development on or about October 18, 2001 caused a public nuisance on the real property described to be abated. The nuisance that was abated was: "substandard property maintenance conditions including dead or dying vegetation, shrubs, trees or lawn, accumulations of junk, trash, debris, used secondhand materials, hazardous materials, inoperative and junk vehicles, auto parts, property maintained in a manner hazardous to public safety, health or welfare, adjoining properties, property owners or property value."

A records request was made on June 12, 2023. A response was made to Petra via e-mail on June 21, 2023 indicating the city no longer has the file; however, their records do show that the case has been closed.

Vapor Migration

Standards presented in ASTM E1527-21 consider the assessment of vapor migration similar to that of groundwater contamination. As a result, Petra reviewed documentation regarding surrounding sites near the subject property with known soil and groundwater contamination to preliminarily evaluate potential areas of concern for vapor migration/encroachment onto the subject property. An area of concern typically includes active or abandoned gas stations and dry cleaners, industrial facilities, and hazardous waste disposal and landfill facilities with known or suspected soil and/or groundwater contamination.

For vapor encroachment to represent a potential for vapor intrusion to structures within the subject property, vapors must have a pathway to create an indoor air quality condition (i.e., Recognized Environmental Condition). As a result, vapor encroachment from an offsite release onto the subject property does not immediately equate to vapor intrusion into existing or proposed structures within the subject property, and cannot be ascertained without additional field work.

In the absence of specific criteria within ASTM Standard E1527-21, Petra considered the linear distance and groundwater gradient guidelines provided in ASTM E2600-15 (Tier 1 Areas of Concern) as a

reasonable screening tool for vapor migration to identify a recognized environmental condition (REC) associated with the subject site (ASTM, 2015; Buonicore, 2014). No surrounding sites have been identified during this assessment which would represent a concern in regard to vapor encroachment on to the subject site at this time.

Evaluation of Records Search Results

In summary, no sites were identified in our search of various government agency database records, which may have impacted the soils or water beneath the subject site at this time.

Results of Aerial Photo Analysis

Although aerial photographs can often be a valuable source of information in the assessment of historical land usage, it should be understood that information extrapolated from photographic images is strictly interpretation and not necessarily fact. For this reason, it may not be appropriate to draw conclusions regarding previous site activities based solely upon aerial photograph analysis.

In order to provide a complete assessment of historical land usage on and in the vicinity of the subject site, aerial photographs with coverage of the subject site and vicinity were obtained from EDR and viewed by a representative of this firm. Photographs from the years 1938, 1949, 1953, 1959, 1966, 1975, 1985, 1990, 2005, 2009, 2012, 2016, and 2020 were provided by EDR. Also, aerial photographs (i.e., Google Earth®) from 2020 through 2024 have been reviewed for this assessment and noted no significant changes to the subject property. A summary of the information obtained during the aerial photograph review follows. Copies of the aerial photographs obtained from EDR are included in Appendix C.

1938 and 1949 Photographs

In the 1938 photograph, the subject site and vicinity appears as vacant and undeveloped land. The eastern, southern, and northwestern portions of the subject property appear with less vegetation and what appears to be remnants of surface water flow. Dense areas and clusters of native vegetation are visible in the central portion of the subject property. Dirt road activity is noted near the southwest, northeast, and south property boundaries; however, dirt road activity onsite is not readily discernable. What appears to be cultivated land (grape?) is noted approximately 250 to 350 feet to the southwest. One rectangular building is noted approximately 500 feet to the south. A major road (Highland Avenue?) trending east to west is visible approximately 200 feet to the north.

In the 1949 photograph, what appears to be the current alignment of Knox Avenue extends south through the subject property. Two small buildings are located within the northeastern portion of the subject site. A

dirt road trends east-west through the southern portion of the subject property. Directly west of the subject property are two runways associated with Gilfillan Airfield. No airfield buildings are within 500 feet of the subject property. Increased residential activity is observed to the north. Vegetation clearing and dirt roads are common to the east and south, some of which may be related to cultivated land.

1953, 1959, 1966, and 1975 Photographs

Little change to the subject property is noted in the 1953 photograph. Dirt roads related to the three small buildings onsite trend offsite to the east toward residential roads and partially developed tract homes. A dirt oval-shaped road extends from the south airfield runway onto the west third of the subject property.

The 1959 photograph depicts increased activity and dirt roads in proximity to the two small buildings, which now consist of five to six buildings. Three buildings and three small sheds are noted on the west side of Knox Avenue in the northwestern portion of the subject property. Three buildings are likely houses. Another building is observed at or near the north edge of the subject site along Knox Avenue. S. Highland Avenue is not present along the north site boundary. Two rectangular buildings are visible on airfield property near the north runway, adjacent to the west subject site boundary. A ”X” and “Closed” is written across the north airfield runway. What appears to be native vegetation mantles most of the subject property.

In the 1966 black and white aerial photograph, only three buildings are present in the northeastern corner of the subject property, and two or three remain onsite on the west side Knox Avenue. A dirt road extends south from Highland Avenue through the center of the property. Two dirt roads extend east from this road to the offsite housing tract to the east. Most of the subject property remains undeveloped.

The infrared 1975 photograph provides limited coverage of the subject site (i.e., western edge blacked out) and marginable clarity. Only two or three buildings are visible in the northeast corner of the site, and one remains onsite along Knox Avenue, which appears to be the lot south of the existing Gomez parcel. The dirt road through the center of the site (Knox Avenue) remains visible without perpendicular roads. Some sort of surface disturbance is noted near the southeast corner of the subject property. Uniform vegetation covers most of the subject site.

1985 and 1990 Photographs

In the 1985 aerial photograph minimal changes are noted within the subject site, except for vegetation clearing and what appears to be a relatively large (soil or vegetation) stockpile is observed in the southern portion of the subject site. One onsite residence on the west side of Knox Avenue contains a rear yard pool. One or two small structures are noted in the northeastern corner of the subject property west of Knox

Avenue A dirt road or clearing extends from the south airfield runway onto the subject property. The offsite south runway has an "X" written near the east end, indicating closed. Walnut Street appears to exist only west of the subject site.

Surface disturbance and stockpiled materials are not visible in the southern portion of the subject property on the 1990 photograph. What appear to be fence lines are noted across 3 parcels in the northwest portion of the subject property. Two residential structures are visible onsite west of Knox Avenue and a small building may be on or near the northerly edge of the site. Additional small buildings and vehicle activity are noted in proximity to the buildings in the northeasterly portion of the site.

2005, 2009, and 2012 Photographs

2005 and 2009 color aerial photographs depict most of the subject property mantled with uniform vegetation, except the south portion. In the 2005 photograph, S. Highland Avenue has been constructed along the northwestern property boundary. In 2009, Walnut Street extends east across the southern property limits. Uniform surface vegetation covers the subject property. Three of the buildings or concrete slabs in the northeast corner of the subject property are visible. One of the onsite building along the west side of Knox Avenue appears to have been removed, but the concrete slab and driveway remain; however, the Gomez parcel remains visible. . No readily detectable changes are noted to the subject property in the 2012 photograph, except vegetation in the south portion and northwest corner appear to have been removed of cut. . It appears that only concrete slabs remain from the buildings previously noted onsite, except the Gomez parcel.

2016 and 2020 Photographs

No readily detectable changes are noted within the subject property in the 2016 color aerial photograph. Vegetation management is locally visible across the subject property. Six concrete slabs are noted in the northeastern portion of the subject property. No significant changes to the subject property are noted in the 2020 photograph, except the mobile classroom trailer is visible in the northern portion of the subject property. The subject site is predominantly bounded by residential development.

Google Earth Imagery 2020 to 2024

Petra also reviewed historic aerial photographs on Goggle Earth™ from April 2020 through March 2024. These photographs depicted similar site conditions to the property to that described above. Eight concrete slabs, two piles of concrete rubble, a mobile classroom trailer, and an occupied residence currently exist within the subject property. Similar conditions within the subject site and surrounding areas were observed in March 2024 (the last photograph available in Google Earth at this time).

Historical USGS Topographic Maps

Petra reviewed the historical USGS topographic maps of the site and vicinity provided by EDR which included Target Quad's: dated 1896, 1898, 1901, 1936, 1941, 1942, 1943, 1953/1954, 1954, 1966/1967, 1973, 1975, 1980, 1988,1996, 2012, 2015, 2018, and 2021. No buildings are shown for the subject property parcels on any of the Historical Topographic Maps dated 1896 through 1942. An unlabeled road was depicted near or along the northern property boundary from at least 1896 to 1901. In the 1936 map, this northern road was no longer visible; however, Highland (Ave.) was depicted further north, and a dirt road was noted along the south boundary of the subject site. The 1942 map shown an increase in paved and unpaved roads and residences in the site vicinity, but no development on the subject property was noted. No coverage of the subject site was available in the 1943 map. The 1953/1954 map depicted a north-south dirt road trending through the subject site and extending north to Highland Avenue. Two small structures were shown in the northwestern and northeastern portion of the subject site. One small building was noted in the north corner of the property west of Knox Avenue. Residential tract homes to the east were present. A dirt road extends from the tract along the east site boundary onto the subject property in the southern portion of the subject site. Gilfillan Airport was depicted directly west of the subject property. Two small buildings were shown on the subject property in 1966. No coverage of the subject site was shown on the 1973 map.

One small building was present on the subject property in the 1975 map. One "recent" building was noted on the west side of Knox Avenue in the northwestern portion of the site in the 1980 map. By 1988, two recent buildings were shown onsite, on the west side of Knox Avenue. Sometime between the 1996 map and the 2012 map, residential tract homes replaced Gilfillan Airport to the west. During this period, Highland Avenue was replaced by the 210 Freeway and S. Highland Avenue was present along the north site boundary; however, Walnut Avenue was not present across the properties' south boundary. No buildings were depicted on the subject property or near the northern site boundary. According to the 2015 map, Walnut Avenue was constructed to its present alignment. No significant change to the subject property was noted in the 2015, 2018, and 2021 maps. These maps generally support observations made from the aerial photographs reviewed. Copies of the maps reviewed are provided in Appendix C.

Environmental Lien and Activity and Use Limitations Search 1980

Environmental Liens and Activity and Use Limitations (AULs) indicate restrictions on a property, which may represent a recognized environmental condition for the property. One of the add-on parcels regarding the subject property is identified by San Bernardino County Assessor Parcel Number (APN) 0228-051-20-

0000, which was used for this search. Previously, Petra reviewed title reports on the remainder of the property (Petra, 2023). No Liens or AULS were reported.

As authorized by the client, an Environmental Liens and AUL Search dating back to 1980 was conducted by EDR as part of this assessment using the above APN regarding the occupied residence at 6622 Knox Avenue, Fontana. The EDR Environmental Lien and AUL Search 1980 Report provides results from a search of available current land title records for environmental cleanup liens and other activity and use limitations, such as engineering controls and institutional controls.

A network of professional, trained researchers, following established procedures, uses client supplied address information to:

- search for parcel information and/or legal description;
- search for ownership information filed between 1980 and present;
- research official land title documents recorded at jurisdictional agencies such as recorders' offices, registries of deeds, county clerks' offices, etc.;
- search for environmental encumbering instrument(s) filed between 1980 and present;
- provide a copy of any environmental encumbrance(s); and
- provide a copy of the current deed when available.

Public records of San Bernardino County, California were searched from January 1, 1980 to October 7, 2024. No other deeds vesting title in the subject property were found or recorded during the period searched. Research sources included the San Bernardino County Recorder's Office, the San Bernardino County Assessor's Office, the California Environmental Protection Agency, and the United States Environmental Protection Agency. Judicial records were not searched. Based upon available information evaluated by the title search professional, the jurisdiction does not require a search of judicial records in order to identify environmental liens.

The results from this search indicated that there were no recorded Environmental Liens or AULs listed for the APN, which is a part of the subject property. Furthermore, Petra found no other Environmental Liens or AULs for other parcels within the subject site in our previous assessment (Petra, 2023). A complete Environmental Liens and AUL Search 1980 report for APN 0228-051-20-000 is provided in Appendix C. Please refer to our previous Phase I ESA's for the remainder of the property (Petra 2023; 2024). A summary is provided in the table below.

Historical Chain of Title From 1980

Assessor Parcel Number	Grantee	Grantor	Recorded Date
0228-051-20	DANIEL GOMEZ, A MARRIED MAN	DANIEL GOMEZ, A SINGLE MAN	8-29-2016
	DANIEL GOMEZ, A MARRIED MAN	KARLEE VALDEZ, SPOUSE OF GRANTEE	8-29-2016
	DANIEL GOMEZ, A MARRIED MAN	JESUS HERNANDEZ, A SINGLE MAN	2-24-2014
	JOSUE HERNANDEZ, A SINGLE MAN	JESUS GOMEZ	7-30-2012
	JESUS GOMEZ	ANGELITA MAGDELANO, SPOUSE OF GRANTEE	5-11-2005
	ESUS GOMEZ AND ANGELITA MAGDELANO, H&W	MICHAEL BARKER AND COURTNEY LYNN BARKER, H & W	8-20-2002
	MICHAEL BARKER AND COURTNEY LYNN BARKER, H & W	COURTNEY LYNN BARKER	8-20-2002
	COURTNEY LYNN BARKER	WILLIAM L. VESSELS, KAREN VESSELS, JAROLD VESSELS	4-11-2000
	WILLIAM L. VESSELS, KAREN VESSELS, JAROLD VESSELS	MULBERRY EXCHANGE CORPORATION	12-05-1990
	MULBERRY EXCHANGE CORPORATION	WILLIAM V. EVANS AND CAROLYN ANN EVANS AND CARLTON	12-05-1990
	WILLIAM V. EVANS AND CAROLYN ANN EVANS AND CARLTON	SECRETARY OF HOUSING AND URBAN DEVELOPMENT	9-21-1988
	SECRETARY OF HOUSING AND URBAN DEVELOPMENT	CALIFORNIA HOUSING FINANCE AGENCY	6-16-1988
	CALIFORNIA HOUSING FINANCE AGENCY	GUILD ADMINISTRATION CORP., AS TRUSTEE	1-31-1988
	JOSE K. RODRIGUEZ AND DIANA G. RODRIQUEZ	CALIFORNIA HOUSING FINANCE AGENCY	11-01-1985
	CALIFORNIA HOUSING FINANCE AGENCY	STATEWIDE CITY MORTGAGE CORPORATION	1-03-1985

Note: Research conducted between January 1, 1980 and October 3, 2024.

Preliminary Title Search

A Preliminary Report by TICOR Title Company (dated September 3, 2024) was provided by the client. The property was identified as 6622 Knox Ave., Fontana, CA 92336-1302. The estate or interest in the Land hereinafter described or referred to covered by this report is: "A Fee." The Title to said estate or interest at the date hereof is vested in: *"Daniel Gomez, a married man as his sole and separate property."*

An easement(s) for the purpose(s) shown below and rights incidental thereto, as granted in a document was granted to San Francisco Savings Union, A Corporation for the purpose of right of way to dig ditches and lay and construct pipelines for distribution of water. The recorded date was September 17, 1897.

Easement(s) for the purpose(s) shown below and rights incidental thereto, as granted in a document was granted to for the purpose of "pipe lines." Th recorded date was December 15, 1949. The Title Search report is provided in Appendix E.

Fire Insurance Maps

Fire Insurance Maps provide information on structure locations and operations, which were present at the time of the survey. These maps were completed for most major cities and metropolitan areas, dating from 1867, and provide information into past usage of buildings and how commercial and industrial zoning has changed over time. Sanborn™ Fire Insurance maps were requested for this study. EDR reports that fire insurance maps covering the target property were not found. The memorandum documenting this inquiry is included in Appendix C.

City Directory

City Directories provide information for a specific address at a specific time. A search of city directories from 1922 to 2020 was conducted by EDR for this assessment. The search was conducted for the target streets (Knox Avenue and S. Highland Avenue) and adjoining streets (Aerostar Court, Almera Avenue, and Northstar Ave.). One listing for the subject property was reported at 6691 Knox Avenue. According to Google Earth, this address matched the buildings in the northeast portion of the site, east of Knox Avenue. The listing in 2003 was for George Foster. A second listing for the subject property, mapped by Google Earth at the south end of the asphalt on Knox Avenue is Martha Barber at 6723 Knox Avenue in 1965. Mostly residential listings were reported for adjoining properties.

No other surrounding listings, which would indicate a potential concern for the subject site based on the name of the listing, was included in the EDR city directory image report. A copy of this search is presented in Appendix C.

EDR Property Tax Map Report

EDR's Property Tax Map (dated February 2004) for the Assessor's Map Book 0228 Page 5, San Bernardino County, was provided. A copy of the EDR report is provided in Appendix C.

Building Permits

Building Permit data provides information to identify current and/or former operations and structures/features which may represent a recognized environmental condition for the subject site. A search of City of Fontana Department of Building and Safety building permits was conducted by EDR from 1987

to 2024 for this assessment. San Bernardino County Land Use, Building and Safety building permits were also search from 1970 to 2024. No permits for the target property were found.

Permit Number 0000775, dated January 23, 1985, was found for 6760 Almeria Street, located offsite to the east. The permit was for site work to disconnect, pump, and fill existing septic tank(s) and seepage pits(s) and connect dwelling to public sewer.

A permit (No. PMT07-00595), dated January 31, 2007, was found for a controlled burn of house by San Bernardino County Fire Department at 6636 Knox Avenue (Petra, 2024). This address corresponds to a former onsite residence on the west side of Knox Avenue.

There were no other permits found for the target property and no permits found for the adjoining property, which would indicate a potential recognized environmental condition (REC). A copy of this search is presented in Appendix C.

Interview

Petra provided an Owner Questionnaire to Mr. Jason Holt with Diversified Pacific Communities on December 5, 2024. The Questionnaire was forwarded to Mr. Daniel Gomez owner of the occupied property at 6622 Knox Avenue regarding his knowledge of the subject site. A summary of the response to questions is provided below. The questionnaire was returned on February 4, 2025.

1. According to Mr. Gomez, he does have a good knowledge regarding the uses and physical characteristics of the property.

2. Mr. Gomez stated that, to the best of his knowledge, the property has always been a family residence.

3. Mr. Gomez indicated that, to the best of his knowledge, there are no hazardous substances present on the site. Mr. Gomez responded that there are no petroleum products on the site.

4. Mr. Gomez noted that he is not aware of hazardous substances, petroleum products, asbestos, lead-based paint, underground storage tanks, aboveground storage tanks, oil wells, sumps, waste water treatment, biosolids, landfill, industrial land use, or a structure fire on the property.

5. Mr. Gomez indicated he is not aware of any current or previous uses of the property or nearby properties that would suggest the presence of items state in Question 4.

6. Mr. Gomez noted that to the best of his knowledge there no utility corridors on the property.

7. Mr. Gomez noted that there are no underground irrigation systems, water wells, clarifiers, or disposal wells on the property.

8. Mr. Gomez noted that the owner and family are current occupants of the property.

9. Mr. Gomez stated that he does have a good knowledge regarding any existing documents relating to the property. He noted, however, that there are no environmental or geotechnical studies on the property.

10. According to Mr. Gomez, based on his knowledge and experience related to the property, there are no notices or other correspondence from any government agency relating to past or current violations of environmental laws.

11. According to Mr. Gomez, there is no notice or other correspondence from any governmental agency relating to environmental liens encumbering the property.

12. According to Mr. Gomez, there are no pending, threatened, or past litigation or administrative proceedings relevant to hazardous substances or petroleum products in, on, or from the property.

13. According to Mr. Gomez, there are no notices from any governmental entity regarding any possible violations of environmental laws, or possible liability relating to hazardous substances or petroleum products.

A copy of the complete Owner Questionnaire is provided in Appendix D.

Client Knowledge

Petra previously provided a Client Questionnaire to Mr. Nolan Leggio, Director of Forward Planning with Diversified Pacific Communities (Petra, 2023). At that time, the Questionnaire was completed by Mr. Jason Holt, Project Manager with Diversified Pacific Communities regarding his knowledge of the subject site. Based upon our knowledge of the subject property, site conditions have not significantly changed from an environmental viewpoint since our previous Phase I ESA, dated August 18, 2023. It is our opinion, therefore, that information regarding client or user knowledge of the subject property has not significantly changed and remain applicable to the subject property.

Data Failures and Data Gaps

In the event that data gaps are identified, the Environmental Professional (EP) will endeavor to comment on the significance of those data gaps. However, the EP cannot, and does not warrant or guarantee that no significant events, releases, or conditions arose, during periods such as data gaps.

Petra reviewed several sources for historical information regarding the subject site. These sources included a government agency database search, a city directory search, a review of historical aerial photographs and historical USGS topographic maps, and interviews. Some gaps between the aerial photographs (1938 to

1949 and 1990 to 2005), USGS topographic maps exceeded a 10-year time interval, and fire insurance maps covering the target property were not found.

A recent User – Client Questionnaire was not completed. As noted above, a User – Client Questionnaire was completed for our previously Phase I ESA on the subject property (dated August 18, 2023). Based upon our knowledge of the property, the information provided in the 2023 Phase I ESA Client- User Questionnaire remains applicable to the subject property, and does not represent a data gap.

Data gaps exist in the historic information reviewed. These gaps are due to the limited records and resources available, which are reasonably ascertainable and practically reviewable in the local area. However, it is our opinion that if additional historical information were to become available, it is not likely to significantly change the conclusions or recommendations of this assessment.

DISCUSSION OF POTENTIAL ENVIRONMENTAL CONCERNS

The following discussions of potential environmental concerns are presented to inform the client as to the existence, or lack thereof, of recognized environmental conditions present on the subject site.

Regulatory Actions

Based upon a thorough search of available federal, state, and local records, no known current regulatory action is pending with respect to the subject parcels.

Adjacent and Nearby Properties

A Superfund site exists in the industrial area of Rialto northeast of the subject property. The site, identified as “Rockets, Fireworks, and Flares” included soil and groundwater contamination. Groundwater contamination has spread to the south and east as shown in Figure C below. The site contains three operable units. Based upon known groundwater conditions, the plume does not underly the subject property nor does it encroach into the immediate vicinity of the subject property. It is not anticipated that the known plume poses an impact to groundwater beneath the subject property at this time.

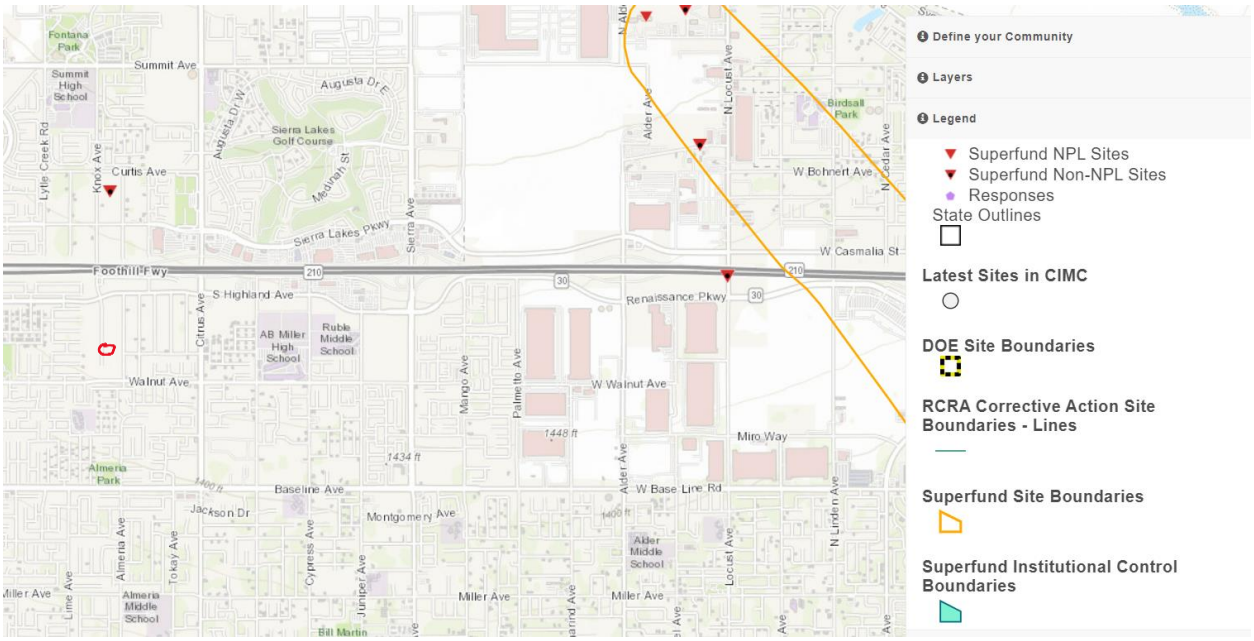

Figure C – Groundwater Plume Map (USEA, 2023b)

No information has been obtained during this assessment which would indicate the presence of recognized environmental conditions adjacent to the subject site that are considered likely to pose a significant impact to soils or groundwater beneath the subject site at this time.

Polychlorinated Biphenyls (PCB's)

Polychlorinated biphenyls (PCB's) are historically linked to electrical equipment, such as capacitors and transformers, due to their physical and chemical characteristics. PCB's, persistent in the environment, are known to accumulate in organisms and the food chain.

Any electrical equipment (i.e., transformers, capacitors, and fluorescent light fittings) containing dielectric insulating fluids or coolants, manufactured prior to 1976, should be considered to potentially contain PCB's. PCB's may also be found in older lubricating oils, cutting oils, hydraulic fluids, paints, sealants, and flame retardants (UNEP, 2002).

Pole-mounted transformers were observed along the eastern property boundary with the adjacent residences. The transformer appeared to be in good shape and no surface staining at the base of the pole was observed. The 2008 Phase I Addendum report for the subject property (The Planning Center, 2008) included one soil sample from the base of a pole-mounted transformer analyzed for PCBs. No detectable concentrations were reported. Although buildings were locally present in the northern portion of the subject

property, no information has been obtained during this assessment which would indicate existing or past presence of Polychlorinated Biphenyls (PCB's) at the site. A PCB survey, however, was not conducted at the subject property as part of this assessment.

Underground Storage Tanks

No information has been obtained during this assessment, which would indicate fuel underground storage tanks (UST's) to be located on the subject site currently nor are UST's reported to have been located on site in the past. Further, no surface indications of UST's were observed on the subject site during the site reconnaissance.

Above Ground Storage Tanks

No information has been obtained during this assessment, which would indicate above ground fuel storage tanks (AST's) are located on the subject site currently, nor are ASTs reported to have been located on the site in the past.

Stormwater/Wastewater Discharge

At this time, stormwater discharge from the site appears to be limited to surface water runoff. It is anticipated that precipitation falling on the site would infiltrate site soils. Water which does not infiltrate site soils would be expected to flow off of the site following the surface topography. A partially buried headwall and exposed storm drain pipe was observed in the north central portion of the subject property. What appears to be a relatively recent storm drain inlet grate was observed in the southwestern corner of the subject property. No wastewater discharge from the subject site was observed.

Pesticide and Herbicide Residue

Based on available information obtained during this assessment, there were no readily detectable signs the site was used for agricultural purposes from at least 1938 to the present day. Therefore, pesticide and herbicide residues do not appear to represent a recognized environmental condition with regards to the subject site.

A sampling and analyses program was conducted to evaluate the potential presence of lead in shallow soils due to lead-based paint in building materials, and the potential presence of organochlorine pesticides in soil due to termiticide application at 10 former structures (6 former houses, 3 former garages and 1 former shed) within the study area on APN 051-17, -18, 052-26, 061-22, -02,-03, -25 (The Planning Center, 2008).

Organochlorine pesticides (OCPs) 4,4-DDE and 4,4'-DDT were detected in eight out of twenty-five composite samples on site. The highest concentration of 4, 4'-DDE was 6.1 micrograms per kilogram (µg/kg). The highest concentration of 4, 4'-DDT was 8.4 µg/kg. Comparison of the highest detected concentrations of the potential chemicals of concern (PCOC) DDT and DDE to California Human Health Screening Levels (CHHSLs) indicates the analytes do not pose a significant risk to human health. The DTSC concurred with the recommendation (2008).

CHHSLs are no longer considered accurate for use as screening levels by DTSC or USEPA. As such, Petra compared the test results reported above in the Phase I ESA Addendum by The Planning Center (2008) to the generic US EPA Regional Screening Levels (RSLs) for residential land use (dated May 2024) and DTSC's Screening Levels (SLs). The residential RSL for DDE is listed as 2.0 milligrams per kilogram (mg/kg) (or 2000 µg/kg) and 1.9 mg/kg (or 1900 µg/kg) for DDT. DTSC's SLs are the same. Based upon this comparison, detected concentrations of DDE and DDT reported above are well below the USEPA RSLs and DTSC SLs and not considered a recognized environmental condition associated with the subject property.

Asbestos-Containing Materials

No potential asbestos-containing materials (ACMs) were observed on the site during our recent site reconnaissance and no information was found which indicated the use, storage, or disposal of asbestos-containing materials on the site. Buildings historically located within the subject site have been removed with only concrete slabs and a few piles of concrete rubble remains. Highly weathered floor coverings were observed in a few locations. It appears roofing materials from the mobile classroom trailer has been partially removed with some fragments scattered near the trailer; however, our recent site walk noted that the roofing materials had been removed. The weathered flooring may be a source of ACM. An ACM survey, however, was not conducted at the subject property as part of this assessment. An asbestos survey of the existing dwelling at 6622 Knox Avenue is recommended.

Lead-Based Paints

No potential lead-based paint (LBP) materials were observed on the site during our recent site reconnaissance and no information was found which indicated the use, storage, or disposal of lead-based paint materials on the site. A LBP survey, however, was not conducted at the subject property as part of this assessment. Buildings historically located within the subject site have been removed and weathered paint readily detected only on elevated slabs in the northeast portion of the subject site.

A lead-based paint and OCP investigation in soil was conducted for the southern portion of the subject site to address possible usage of lead-based paint and termiticides for 10 former structures (6 former houses, 3 former garages and 1 former shed) on APN 051-17, -18, 052-26, 061-22, -02,-03, -25 (The Planning Group, 2008). Lead was detected in 54 out of 55 samples above laboratory reporting limits. For the 54 discrete surface soil samples with detections, lead concentrations ranged from 1.1 mg/kg to160 mg/kg. In addition, review of the individual Lead test results indicated 53 of the 55 reported results range from non-detect (less than 1 mg/kg) to 58 mg/kg. All surface soil samples analyzed were below DTSC's lead screening value of 255 mg/kg for school sites.

Petra compared the test results reported above in the Phase I ESA Addendum by The Planning Center (2008) to the generic US EPA RSLs for residential land use (dated May 2024). The residential soil screening level for Lead is listed as 200 mg/kg. Based upon this comparison, detected concentrations of Lead reported above are below the RSLs and not considered a recognized environmental condition associated with the subject property.

Petra also reviewed the DTSC recommended screening levels (SLs) for residential soil, HHRA Note 3 (revised May 2022). A carcinogenic endpoint for Lead is not provided; however, a non-carcinogenic endpoint of 80 mg/kg is listed. Since all structures previously on the subject property have been demolished except for multiple concrete slabs and the occupied residence at 6622 Knox Avenue, multiple yearly vegetation management operations would have likely disturbed and mixed any remnants of Lead-based paint fragments, lowering concentrations of Lead residues. Based upon this comparison, detected concentrations of Lead reported above are predominantly below the DTSC-SLs and not considered a recognized environmental condition associated with the subject property.

Landfills

The EDR report does not list any known landfills within the search radius conducted for this assessment. Therefore, landfills do not appear to represent a recognized environmental condition with regards to the subject site.

Water Supplies

No water wells were observed on the subject site. There were no signs observed by Petra during our recent site reconnaissance indicating water is currently supplied to the subject property.

The owner provided previous environmental reports on the subject property, including a Phase I ESA by Soils Southwest, Inc. (dated August 29, 2005) and Phase I ESA and Phase I Addendum by The Planning

Center (both dated July 1, 2008), which are reviewed above in the *Previous Reports* section. There was no identification of water wells within the subject property.

Waste Generation and Storage

Generally, waste generation and storage were not observed onsite during our site reconnaissance. It is recommended that all trash and debris be removed and disposed of in accordance with current regulations.

CONCLUSIONS

Recognized Environmental Conditions

Recognized environmental conditions are defined by the American Society of Testing and Materials (ASTM) as any hazardous substance or petroleum product under conditions that indicate an existing, past, or material threat of release into the structures, ground, groundwater, or surface water at the subject site. If the presences of recognized environmental conditions are identified on a subject site, it may warrant additional research, site assessment, and/or action.

- No REC's have been identified within or affecting the subject property.

Controlled recognized environmental conditions (CREC'S) are defined by the American Society of Testing and Materials (ASTM) Practice E 1527-21 as a recognized environmental condition resulting from the past *release* of *hazardous substances* or *petroleum products* that has been addressed to the satisfaction of the applicable regulatory authority (i.e., as evidenced by the issuance of a no further action letter or equivalent, or meeting risk-based criteria established by regulatory authority), with *hazardous substances* or *petroleum products* allowed to remain in place subject to the implementation of required controls. For example, if a leaking underground storage tank has been cleaned up to a commercial use standard but does not meet unrestricted residential cleanup criteria; this would be considered a controlled recognized environmental condition. The "control" is represented by the (inferred) restriction that the property remains commercial.

- No CREC's have been identified within or affecting the subject property.

Historical recognized environmental conditions (HREC'S) are defined by the American Society of Testing and Materials (ASTM) Practice E 1527-21 as a past release of any *hazardous substances or petroleum products* that has occurred in connection with the *property* and has been addressed to the satisfaction of the applicable regulatory authority or meeting unrestricted use criteria established by a regulatory agency,

without subjecting the *property* to any required controls (i.e., *property* use restrictions, *activity and use limitations, institutional controls* or *engineering controls*).

- No HREC's have been identified within or affecting the subject property.

We have performed a Phase I Environmental Site Assessment in general conformance with the scope and limitations of ASTM Practice E 1527-21 for the subject property, APNs 0228-051-01, -16, -17, -19, -21; 0228-052-01, and -25 through -27; 0228-061-2 through -14, -16 through -18, and -20 through -25; and 0228-311-05, located on Knox Avenue, between Walnut Street and S. Highland Avenue, in the City of Fontana, San Bernardino County, California. Any exceptions to, or deletions from, this practice are described in the section titled data gaps of this report. This assessment has revealed no evidence of recognized environmental conditions in connection with the subject property at this time.

SITE CONSIDERATIONS

The items presented below are not considered recognized environmental conditions in accordance with ASTM E 1527-21. Although these items may warrant consideration in conjunction with any planned development activities, they are not recognized environmental conditions. The information regarding possible actions relative to these items has been provided as guidance.

1. A pre-demolition asbestos survey is recommended on the Gomez residence at 6622 Knox Avenue.

2. With re-development of any previously developed property that is currently vacant land, a certain amount of unknown subsurface conditions may be anticipated. Any discolored soils, noxious odors, buried conduits, and/or other buried objects/debris encountered during clearing and grubbing, or future grading and development should be left in place until an experienced environmental professional (such as Petra) has had the opportunity to evaluate the conditions and provide recommendations, if needed.

3. It is recommended that all debris and trash observed on the subject site be removed and disposed of in accordance with current local, state, and federal disposal regulations.

4. Onsite sewage disposal systems may be present in proximity to the multiple concrete slabs observed in the northeastern portion of the subject property, the former house at the northwest corner of Knox Avenue and S. Highland Avenue, and in the former residence area in the southeast portion of the subject property. An effort should be made to uncover these systems during demolition. Buried utilities should be followed to locate septic tanks, seepage pits, and/or leach line fields. These septic systems should be properly abandoned in accordance with current San Bernardino County guidelines.

LIMITATIONS

This assessment is based upon the project as described and the environmental data obtained from the field reconnaissance and research performed as outlined in this report. This report has not been prepared for use by parties or projects other than those named or described in this report, additional studies may be required. Since our assessment is based upon a review of available data and visual assessment of the site, without any invasive study, the conclusions presented herein are professional opinions. These opinions have been derived in accordance with current standards of practice, and no warranty is expressed or implied.

This firm's evaluation of previous reports and/or subconsultant reports focuses on the completeness of the information presented in the document, in accordance with applicable rules and regulations, and does not include the establishment of data sufficiency or accuracy.

QUALIFICATIONS

Resumes for the staff who contributed to this report are presented in Appendix E.

"We the undersigned declare that, to the best of our professional knowledge and belief, we meet the definition of Environmental Professional as defined in § 312.10 of 40 CFR 312. We have the specific qualification based on education, training, and experience to assess a property of the nature, history, and setting of the subject site. We have developed and performed the all appropriate inquiries in general conformance with the standards and practices set forth in 40 CFR Part 312."

Respectfully submitted,

PETRA GEOSCIENCES, INC.

Edward Lump
Associate Geologist
PG 5975

REGISTERED GEOLOGIST
Edward P. Lump
No. 5975
STATE OF CALIFORNIA

2/10/25

Siamak Jafroudi, PhD
Senior Principal Engineer
GE 2024

REGISTERED PROFESSIONAL ENGINEER
SIAMAK JAFROUDI
No. GE002024
GEOTECHNICAL
STATE OF CALIFORNIA

EL/JC/SJ/lv

W:\2020-2025\2023\200\23-202\Reports\23-202 500 Update Phase I ESA Report.docx

REFERENCES

American Society of Testing and Materials (ASTM), 2021, Standard Practice for Environmental Site Assessments: Phase I Environmental Site Assessment Process, ASTM International, West Conshohocken, PA, www.astm.org.

_____, Standard E2600-15, 2015, Standard Guide for Vapor Encroachment Screening on Property Involved in Real Estate Transactions, ASTM International, West Conshohocken, PA, www.astm.org.

Bing Maps, 2024, https://www.bing.com/maps

Bryant and Hart, E.W., W.A., 2007, Fault-Rupture Hazard Zones in California, Alquist-Priolo Earthquake Fault Zoning Act with Index to Earthquake Fault Zones Maps; California Geological Survey, Special Publication 42, Interim Revision.

Buonicore, Anthony J., 2014, Vapor Migration Screening for Property Transactions Using Tier 1 in ASTM E2600-10, presented in Vapor Intrusion Conference, Cary, North Carolina, January 23 and 24.

California Department of Conservation, Geologic Energy Management Division (CalGEM), 2024, CalGEM Online Mapping System, https://www.conservation.ca.gov/calgem

California Department of Water Resources, 2004, California Groundwater - Bulletin 118.

_____, 2024, Water Data Library, http://www.water.ca.gov/waterdatalibrary/.

Department of Toxic Substances Control (DTSC), Website (http://www.envirostor.dtsc.ca.gov/public/), EnviroStor database, 2024.

_____, 2022, HHRA Note 3, 2022, DTSC-recommended Screening Levels for Soil Analytes, Table 1, revised May.

_____, 2008, Approval of Phase I Environmental Site Assessment Addendum and 4.14 Form, Fontana Unified School District, Proposed Middle School No. 8,75, Cross Streets are South Highland Avenue and Walnut Avenue, West of Almeria Avenue, Fontana, San Bernardino County (Site Code 40813), dated October 24.

Environmental Data Resources, Inc., 2024a, The EDR Radius Map™ Report with GeoCheck®, Fontana Walnut Project, Knox Ave. Between Walnut St. & S. Highland Ave., Fontana, CA 92336 (Inquiry No. 07783176.2r), dated October 3.

_____, 2024b, Certified Sanborn® Map Report, Fontana Walnut Project, Knox Ave. Between Walnut St. & S. Highland Ave., Fontana, CA 92336 (Inquiry No. 7783176.3), dated October 3.

_____, 2024c, EDR Historical Topo Map Report, Fontana Walnut Project, Knox Ave. Between Walnut St. & S. Highland Ave., Fontana, CA 92336 (Inquiry No. 7783176.4), dated October 3.

_____, 2024d, The EDR-City Directory Abstract, Fontana Walnut Project, Knox Ave. Between Walnut St. & S. Highland Ave., Fontana, CA 92336 (Inquiry No. 7783176.5), dated October 3.

_____, 2024e, The EDR Property Tax Map Report, Fontana Walnut Project, Knox Ave. Between Walnut St. & S. Highland Ave., Fontana, CA 92336 (Inquiry No. 7783176.6), dated October 3.

_____, 2024f, EDR Building Permit Report, Fontana Walnut Project, Knox Ave. Between Walnut St. & S. Highland Ave., Fontana, CA 92336 (Inquiry No. 7783176.7), dated October 3.

_____, 2024g, EDR Environmental Lien and AUL Search 1980, Fontana Walnut Project, Knox Ave. Between Walnut St. & S. Highland Ave., Fontana, CA 92336 (Inquiry No. 07783176.8R), dated October 12.

REFERENCES

_____, 2024h, The EDR Aerial Photo Decade Package, Fontana Walnut Project, Knox Ave. Between Walnut St. & S. Highland Ave., Fontana, CA 92336 (Inquiry No. 7783176.11), dated October 12.

GeoTracker, 2024, http://geotracker.waterboards.ca.gov/.

Google Earth, 2024, www.earthpoint.us/Townships.aspx

Morton, D.M. and Matt, J.C., 2001, Geologic Map of the Devore 7.5' Quadrangle, San Bernardino County, California, USGS Open-File Report 01-173, Version 1.0.

National Flood Insurance Program (NFIP), FEMA, 2024.

National Pipeline Mapping System (NPMS), Public Map Viewer, Website (http://www.npms.phmsa.dot.gov/PublicViewer/), accessed October 2024.

Petra Geosciences, Inc., 2023, Phase I Environmental Site Assessment: *District Property 1*, 32 Contiguous Parcels, 28.7 Acres on Knox Avenue south of South Highland Avenue, APN's 0228-051-01, -16, -17, -19, -21; 0228-052-01 & -25 through -27; 0228-061-02 through -14 & -16 through -18 & -20 through -25; and 0228-311-05, Fontana, San Bernardino County, California 92336, J.N. 23-202, dated August 18.

The Planning Center, 2008, Phase I Environmental Site Assessment for: Proposed Middle School No. 8.75, Between S. Highland Avenue and Walnut Avenue, West of Almeria Street, Fontana, California, File No. FSD-38.1E, dated July 1.

_____, 2008, Phase I Addendum for: Proposed Middle School No. 8.75, Between S. Highland Avenue and Walnut Avenue, West of Almeria Street, Fontana, California, File No. FSD-38.1E, dated July 1.

Soils Southwest, Inc., 2005, Report of Phase I Environmental Site Assessment (ESA), Proposed 122-Lot Single Family Tract 17365, Highland Ave. (s/s) at Knox Ave. Terminus, Fontana, California, Project No. 05174-ENV, dated August 29.

Ticor Title Company of California (Ticor), 2024, Title Report, 6622 Knox Avenue, Fontana,, CA, 92336, Order No.TT4009754-SA, effective September 3.

US EPA, 2024, Regional Screening level (RSL) Summary Table, Residential Soil, dated May.

United States Geological Survey (USGS), 2024, The National Map.

_____, 2012, 7.5-Minute Topographic Map, Devore, California, Quadrangle.

United Nations Environmental Programme (UNEP), 2002, PCB Transformers and Capacitors from Management and Reclassification to Disposal.

FIGURES

LEGEND

- Approximate Site Location

- Reproduced from: USGS, 2023, The National Map

PETRA GEOSCIENCES, INC.
40880 COUNTY CENTER DRIVE, SUITE M
TEMECULA, CALIFORNIA 92591
PHONE: (951) 600-9271
COSTA MESA MURRIETA PALM DESERT SANTA CLARITA

Site Location Map

Fontana Walnut 393 Project
Fontana, San Bernardino County, California

DATE: February 2025	J.N.: 23-202	**Figure 1**
DWG BY: epl	SCALE: see map	

LEGEND

- - - - - - - - - - - Approximate Limits of Subject Property

Base Map Reference: Google Earth, 2023, aerial dated September 2021.

PETRA GEOSCIENCES, INC.
40880 County Center Drive, Suite M
Temecula, California 92591
PHONE: (714) 549-8921
COSTA MESA TEMECULA VALENCIA PALM DESERT CORONA

Boring Location Map

Fontana Walnut 393 Project
Fontana, San Bernardino County, California

PETRA GEOSCIENCES INC.

DATE: February 2025
J.N.: 23-202

Figure 2

APPENDIX A

SITE PHOTOGRAPHS

Photo #1 – East view of the rear yard and property conditions of the residence at 6622 Knox Avenue.

Photo #2 – SE view across the north-central portion of the subject site. Note former building slabs.

Photo # 3 – South view along the eastern portion of the site. Note neighbor's debris encroaching onsite.

Photo #4 – Pile of concrete and brick near former house in the NW portion of the site.

Photo # 5 – Abandoned mobile trailer school building in northwesterly portion of the property.

Photo #6 – NW view of surface conditions visible along the south edge of residence at 6622 Knox Ave.

Photo # 7 – West view of landscape and carpet waste dumped on Knox Ave.

Photo #8 – West view of site conditions along the southeast property boundary with Walnut Ave.

Photo # 9 – North view along the SE property boundary taken from SE portion of the site.

Photo #10 – NE view of neighbor's debris encroaching onto the east edge of the site. See Photo #3.

Photo # 11 – South view of building slabs in the northeast portion of the subject property.

Photo #12 – West view of surface conditions in the SW corner of the site. Note storm drain inlet.

Photo #13 – NE view of the subject property from the SW corner of the subject site.

Photo #14 – South view of the central portion of the subject property.

APPENDIX B

AGENCY SEARCH RESULTS

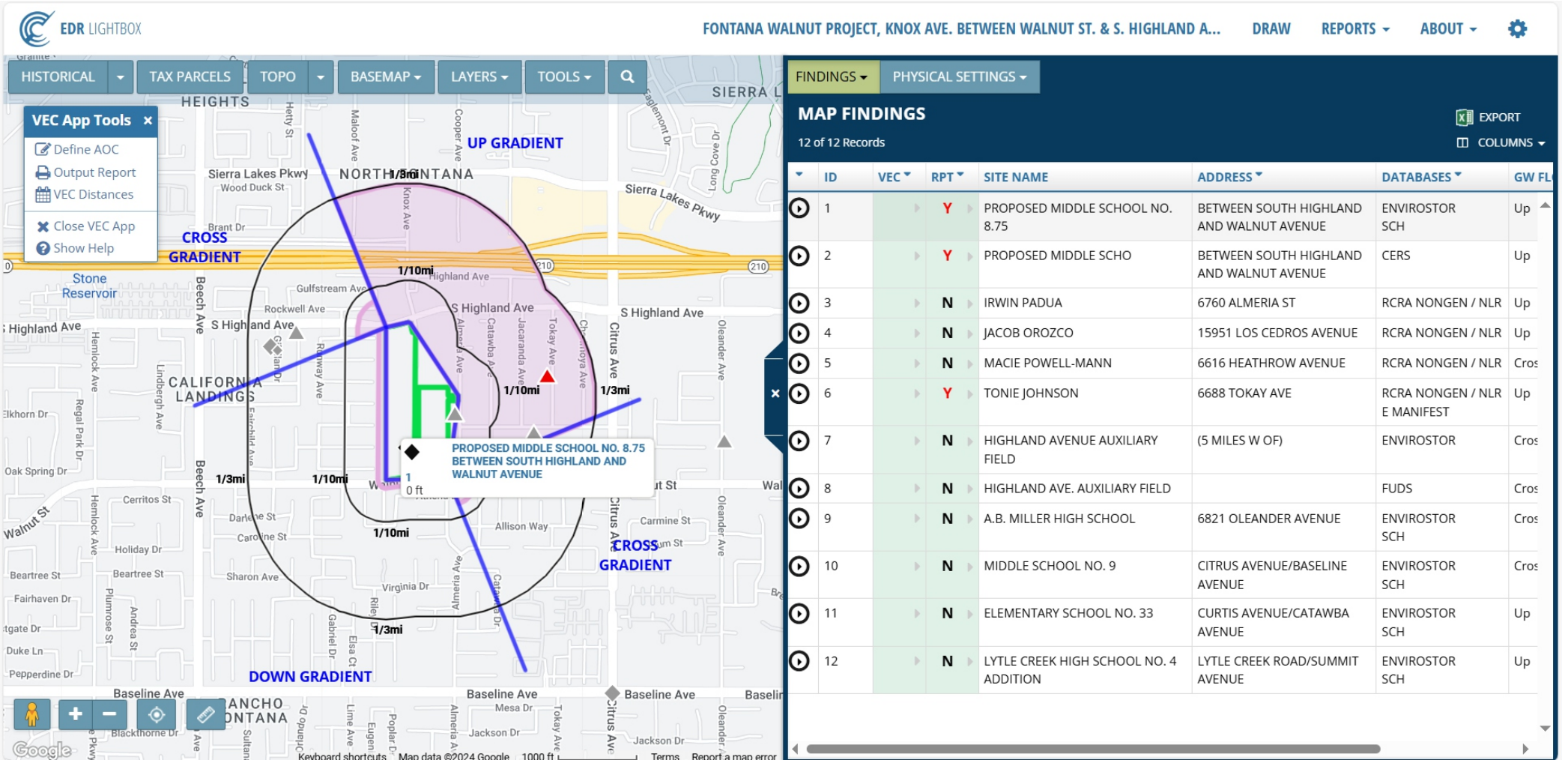

ID	VEC	RPT	SITE NAME	ADDRESS	DATABASES	GW FL
1		Y	PROPOSED MIDDLE SCHOOL NO. 8.75	BETWEEN SOUTH HIGHLAND AND WALNUT AVENUE	ENVIROSTOR SCH	Up
2		Y	PROPOSED MIDDLE SCHO	BETWEEN SOUTH HIGHLAND AND WALNUT AVENUE	CERS	Up
3		N	IRWIN PADUA	6760 ALMERIA ST	RCRA NONGEN / NLR	Up
4		N	JACOB OROZCO	15951 LOS CEDROS AVENUE	RCRA NONGEN / NLR	Up
5		N	MACIE POWELL-MANN	6616 HEATHROW AVENUE	RCRA NONGEN / NLR	Cros
6		Y	TONIE JOHNSON	6688 TOKAY AVE	RCRA NONGEN / NLR E MANIFEST	Up
7		N	HIGHLAND AVENUE AUXILIARY FIELD	(5 MILES W OF)	ENVIROSTOR	Cros
8		N	HIGHLAND AVE. AUXILIARY FIELD		FUDS	Cros
9		N	A.B. MILLER HIGH SCHOOL	6821 OLEANDER AVENUE	ENVIROSTOR SCH	Cros
10		N	MIDDLE SCHOOL NO. 9	CITRUS AVENUE/BASELINE AVENUE	ENVIROSTOR SCH	Cros
11		N	ELEMENTARY SCHOOL NO. 33	CURTIS AVENUE/CATAWBA AVENUE	ENVIROSTOR SCH	Up
12		N	LYTLE CREEK HIGH SCHOOL NO. 4 ADDITION	LYTLE CREEK ROAD/SUMMIT AVENUE	ENVIROSTOR SCH	Up

National Flood Hazard Layer FIRMette

FEMA

117°28'3"W 34°8'13"N

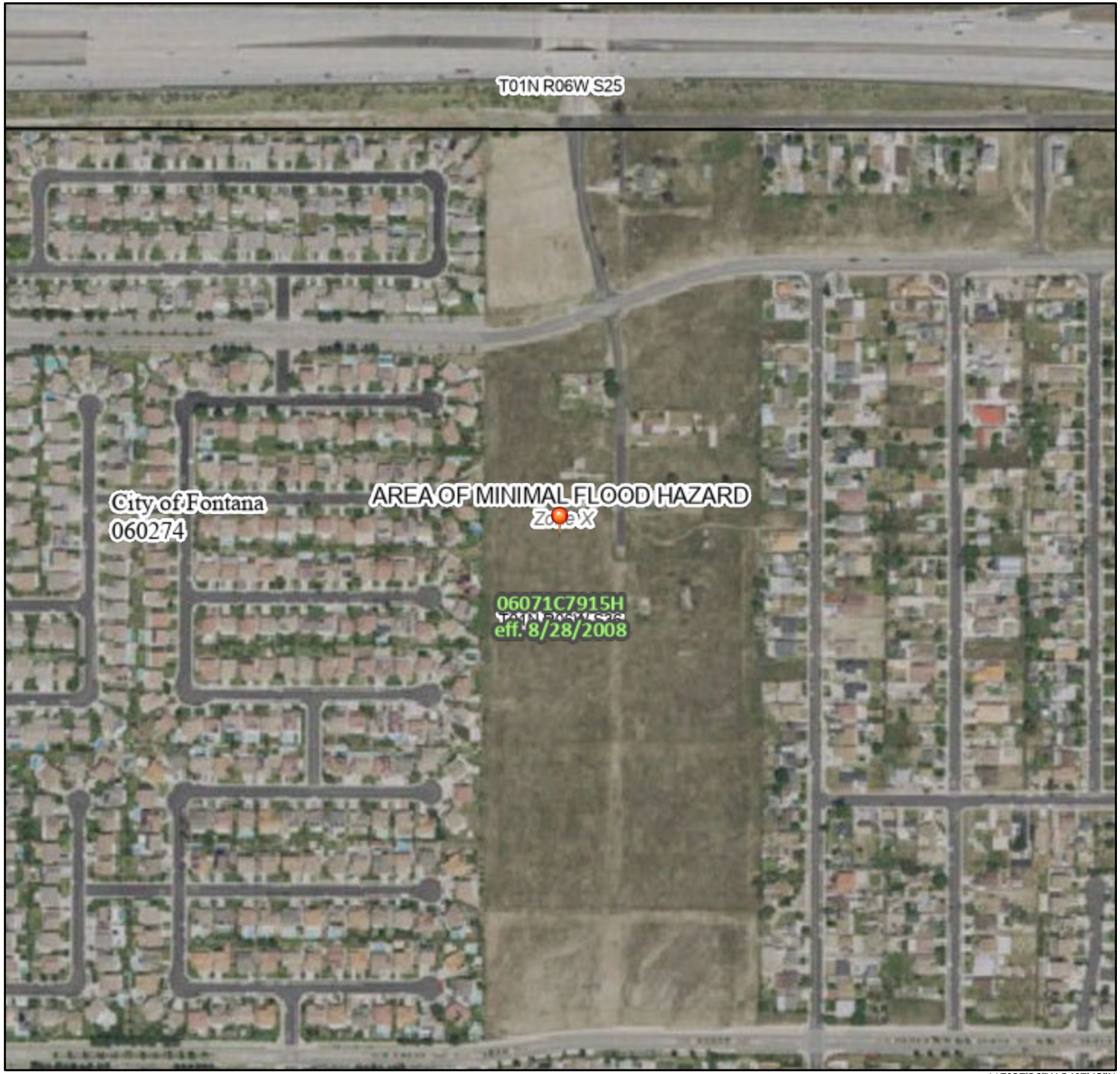

117°27'26"W 34°7'43"N

0 250 500 1,000 1,500 2,000 Feet

1:6,000

Basemap Imagery Source: USGS National Map 2023

Legend

SEE FIS REPORT FOR DETAILED LEGEND AND INDEX MAP FOR FIRM PANEL LAYOUT

SPECIAL FLOOD HAZARD AREAS
- Without Base Flood Elevation (BFE) *Zone A, V, A99*
- With BFE or Depth *Zone AE, AO, AH, VE, AR*
- Regulatory Floodway

OTHER AREAS OF FLOOD HAZARD
- 0.2% Annual Chance Flood Hazard, Areas of 1% annual chance flood with average depth less than one foot or with drainage areas of less than one square mile *Zone X*
- Future Conditions 1% Annual Chance Flood Hazard *Zone X*
- Area with Reduced Flood Risk due to Levee. See Notes. *Zone X*
- Area with Flood Risk due to Levee *Zone D*

OTHER AREAS
- NO SCREEN Area of Minimal Flood Hazard *Zone X*
- Effective LOMRs
- Area of Undetermined Flood Hazard *Zone D*

GENERAL STRUCTURES
- Channel, Culvert, or Storm Sewer
- Levee, Dike, or Floodwall

OTHER FEATURES
- 20.2 / 17.5 Cross Sections with 1% Annual Chance / Water Surface Elevation
- Coastal Transect
- Base Flood Elevation Line (BFE)
- Limit of Study
- Jurisdiction Boundary
- Coastal Transect Baseline
- Profile Baseline
- Hydrographic Feature

MAP PANELS
- Digital Data Available
- No Digital Data Available
- Unmapped

N

The pin displayed on the map is an approximate point selected by the user and does not represent an authoritative property location.

This map complies with FEMA's standards for the use of digital flood maps if it is not void as described below. The basemap shown complies with FEMA's basemap accuracy standards

The flood hazard information is derived directly from the authoritative NFHL web services provided by FEMA. This map was exported on 10/4/2024 at 1:36 PM and does not reflect changes or amendments subsequent to this date and time. The NFHL and effective information may change or become superseded by new data over time.

This map image is void if the one or more of the following map elements do not appear: basemap imagery, flood zone labels, legend, scale bar, map creation date, community identifiers, FIRM panel number, and FIRM effective date. Map images for unmapped and unmodernized areas cannot be used for regulatory purposes.

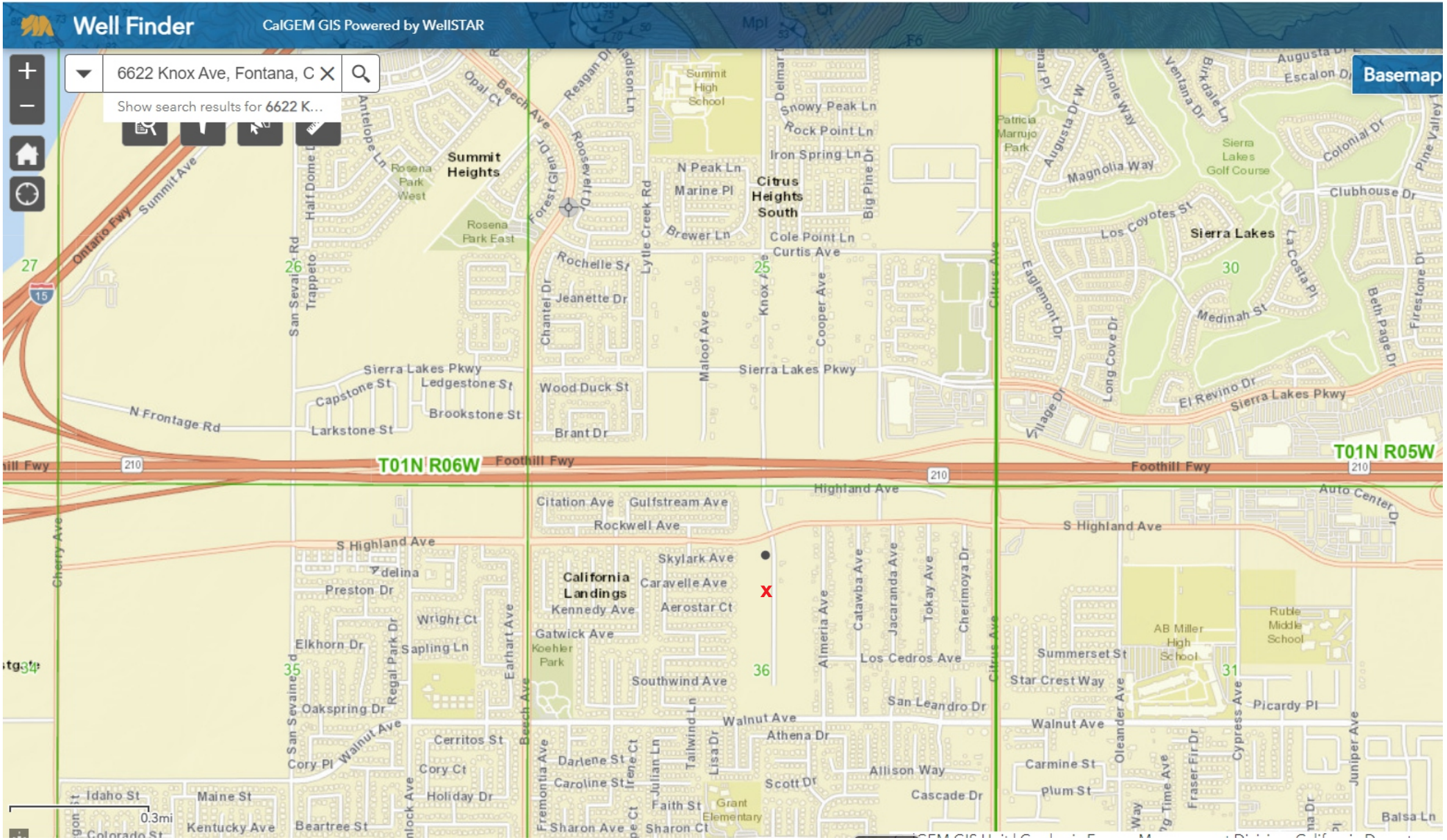
Well Finder
CalGEM GIS Powered by WellSTAR
6622 Knox Ave, Fontana, C
Show search results for 6622 K...
Basemap
Summit Heights
Rosena Park West
Rosena Park East
Citrus Heights South
Summit High School
Patricia Marrujo Park
Sierra Lakes Golf Course
Sierra Lakes
California Landings
Koehler Park
Grant Elementary
AB Miller High School
Ruble Middle School
T01N R06W
T01N R05W
Foothill Fwy
Ontario Fwy
N Frontage Rd
Sierra Lakes Pkwy
Summit Ave
Half Dome Dr
San Sevaine Rd
Trappeto
Antelope Ln
Opal Ct
Beech Ave
Reagan Dr
Madison Ln
Roosevelt Ct
Forest Glen Dr
Lytle Creek Rd
Delmar Ln
Snowy Peak Ln
Rock Point Ln
Iron Spring Ln
N Peak Ln
Marine Pl
Big Pine Dr
Brewer Ln
Cole Point Ln
Curtis Ave
Rochelle St
Jeanette Dr
Chantel Dr
Maloof Ave
Knox Ave
Cooper Ave
Cirrus Ave
Wood Duck St
Brant Dr
Capstone St
Ledgestone St
Brookstone St
Larkstone St
Citation Ave
Gulfstream Ave
Rockwell Ave
Highland Ave
S Highland Ave
Auto Center Dr
Skylark Ave
Caravelle Ave
Kennedy Ave
Aerostar Ct
Gatwick Ave
Preston Dr
Wright Ct
Elkhorn Dr
Sapling Ln
Regal Park Dr
Earhart Ave
Beech Ave
Almeria Ave
Catawba Ave
Jacaranda Ave
Tokay Ave
Cherimoya Dr
Los Cedros Ave
Southwind Ave
Summerset St
Star Crest Way
San Leandro Dr
Walnut Ave
Athena Dr
Tailwind Ln
Lisa Dr
Oleander Ave
Cypress Ave
Picardy Pl
Juniper Ave
Oakspring Dr
Cerritos St
Cory Pl
Cory Ct
Holiday Dr
Darlene St
Caroline St
Irene Ct
Julian Ln
Faith St
Sharon Ave
Sharon Ct
Scott Dr
Allison Way
Cascade Dr
Carmine St
Plum St
Fraser Fir Dr
Time Ave
Balsa Ln
Idaho St
Maine St
Kentucky Ave
Beartree St
Colorado St
Cherry Ave
Magnolia Way
Augusta Dr W
Seminole Way
Ventana Dr
Birkdale Ln
Augusta Dr
Escalon Dr
Colonial Dr
Clubhouse Dr
Pine Valley
Los Coyotes St
La Costa Pl
Beth Page Dr
Firestone Dr
Medinah St
Eaglemont Dr
Long Cove Dr
Village Dr
El Revino Dr
Sierra Lakes Pkwy
0.3mi
X

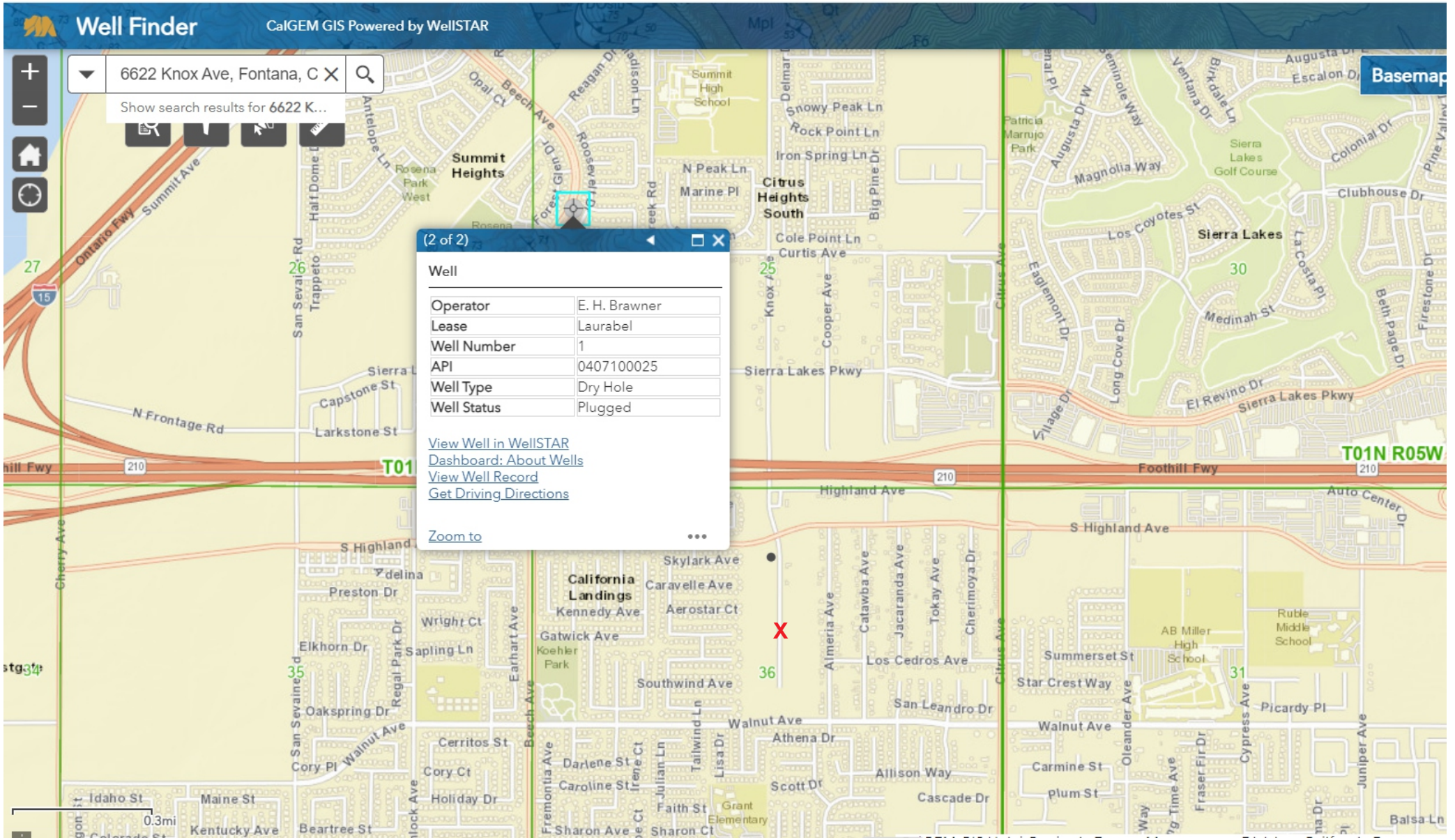
Well Finder
CalGEM GIS Powered by WellSTAR
6622 Knox Ave, Fontana, C
Show search results for 6622 K...
Basemap
(2 of 2)
Well
Operator E. H. Brawner
Lease Laurabel
Well Number 1
API 0407100025
Well Type Dry Hole
Well Status Plugged
View Well in WellSTAR
Dashboard: About Wells
View Well Record
Get Driving Directions
Zoom to
Summit Heights
Citrus Heights South
Sierra Lakes
Sierra Lakes Pkwy
Foothill Fwy
T01N R05W
T01
N Frontage Rd
Highland Ave
S Highland Ave
California Landings
Kennedy Ave
Skylark Ave
Caravelle Ave
Aerostar Ct
Gatwick Ave
Koehler Park
Southwind Ave
Los Cedros Ave
Summerset St
Star Crest Way
San Leandro Dr
Walnut Ave
Athena Dr
Allison Way
Cascade Dr
Scott Dr
Faith St
Grant Elementary
Darlene St
Caroline St
Holiday Dr
Cerritos St
Cory Ct
Cory Pl
Oakspring Dr
Elkhorn Dr
Wright Ct
Preston Dr
Capstone St
Larkstone St
Sierra Lakes Golf Course
Clubhouse Dr
Los Coyotes St
Medinah St
El Revino Dr
Magnolia Way
Colonial Dr
Auto Center Dr
AB Miller High School
Ruble Middle School
Picardy Pl
Carmine St
Plum St
Fraser Fir Dr
Balsa Ln
Kentucky Ave
Beartree St
Maine St
Idaho St
Sharon Ave
Sharon Ct
0.3mi
Ontario Fwy
Summit Ave
Beech Ave
Opal Ct
Reagan Dr
Roosevelt Dr
Antelope Ln
Half Dome Dr
San Sevaine Rd
Trappeto
Rosena Park West
Summit High School
Snowy Peak Ln
Rock Point Ln
Iron Spring Ln
N Peak Ln
Marine Pl
Big Pine Dr
Cole Point Ln
Curtis Ave
Knox Ave
Cooper Ave
Citrus Ave
Eaglemont Dr
Long Cove Dr
Village Dr
La Costa Pl
Beth Page Dr
Firestone Dr
Augusta Dr
Escalon Dr
Ventana Dr
Birkdale Ln
Seminole Way
Patricia Marrujo Park
Cherry Ave
Delina
Wright Ct
Sapling Ln
Regal Park Dr
Earhart Ave
Beech Ave
San Sevaine Rd
Walnut Ave
Cory Pl
Fremontia Ave
Darlene St
Caroline St
Julian Ln
Tailwind Ln
Lisa Dr
Almeria Ave
Catawba Ave
Jacaranda Ave
Tokay Ave
Cherimoya Dr
Oleander Ave
Cypress Ave
Juniper Ave
Picardy Pl
Ruble Middle School
27
26
25
30
31
35
36
34
X

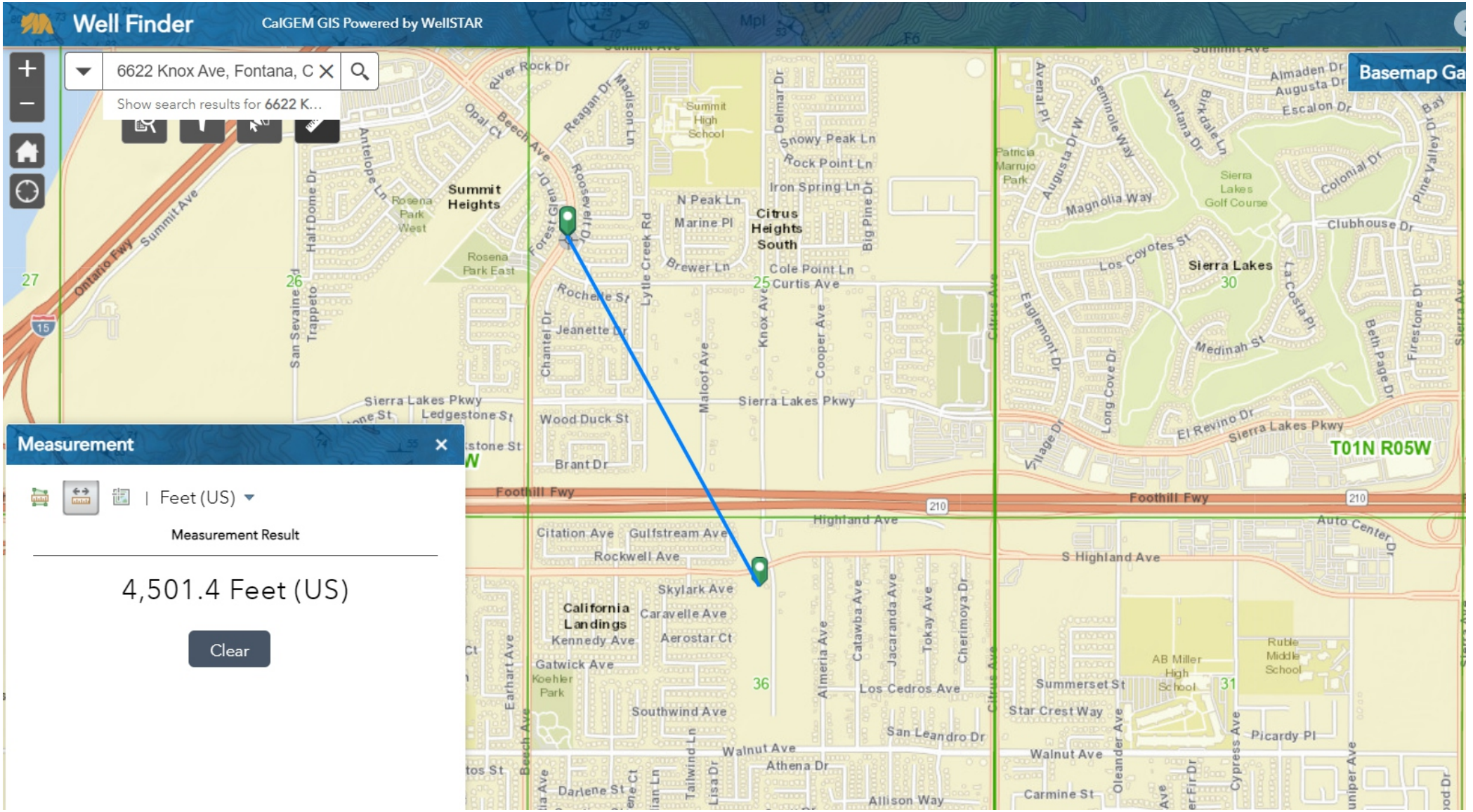
Well Finder
CalGEM GIS Powered by WellSTAR
6622 Knox Ave, Fontana, C
Show search results for 6622 K...
Basemap Ga
Measurement
Feet (US)
Measurement Result
4,501.4 Feet (US)
Clear
Summit Heights
Citrus Heights South
Sierra Lakes
Sierra Lakes Golf Course
California Landings
Foothill Fwy
Sierra Lakes Pkwy
T01N R05W
Summit High School
AB Miller High School
Ruble Middle School
Patricia Marrujo Park
Rosena Park East
Rosena Park West
Koehler Park

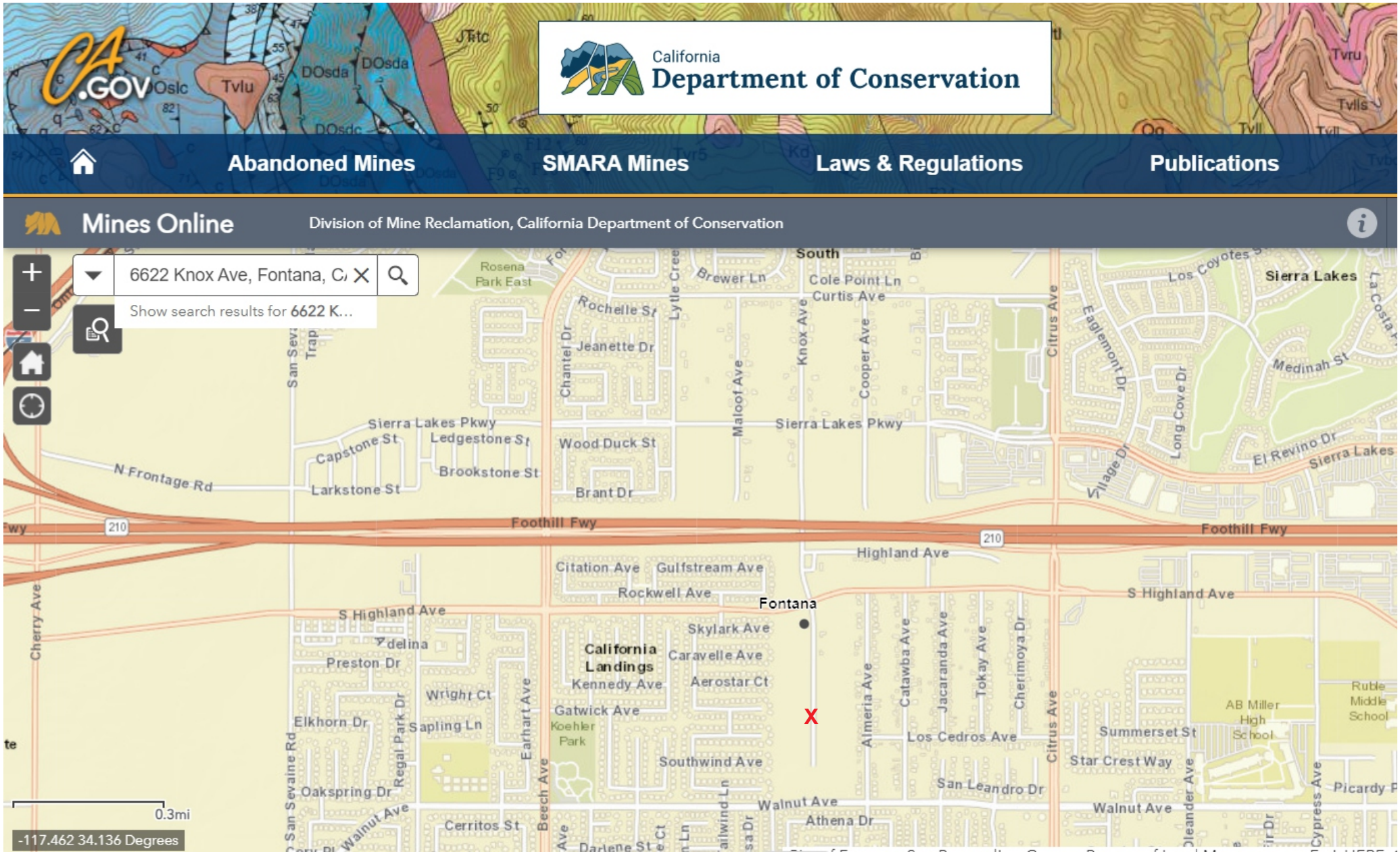
CA.GOV
California
Department of Conservation
Abandoned Mines
SMARA Mines
Laws & Regulations
Publications
Mines Online
Division of Mine Reclamation, California Department of Conservation
6622 Knox Ave, Fontana, C
Show search results for 6622 K...
Rosena Park East
South
Brewer Ln
Cole Point Ln
Curtis Ave
Rochelle St
Jeanette Dr
Chantel Dr
Lytle Cree
Malcolf Ave
Knox Ave
Cooper Ave
Citrus Ave
Eaglemont Dr
Los Coyotes
Sierra Lakes
Medinah St
Long Cove Dr
El Revino Dr
Sierra Lakes
Village Dr
Sierra Lakes Pkwy
Capstone St
Ledgestone St
Wood Duck St
Brookstone St
Larkstone St
Brant Dr
N Frontage Rd
Foothill Fwy
210
Highland Ave
Citation Ave
Gulfstream Ave
Rockwell Ave
Fontana
S Highland Ave
Skylark Ave
California Landings
Caravelle Ave
Kennedy Ave
Aerostar Ct
Preston Dr
Wright Ct
Elkhorn Dr
Sapling Ln
Gatwick Ave
Koehler Park
Earhart Ave
Regal Park Dr
San Sevaine Rd
Beech Ave
Cherry Ave
Almeria Ave
Catawba Ave
Jacaranda Ave
Tokay Ave
Cherimoya Dr
Los Cedros Ave
Summerset St
Star Crest Way
AB Miller High School
Ruble Middle School
Southwind Ave
San Leandro Dr
Walnut Ave
Athena Dr
Oakspring Dr
Cerritos St
Oleander Ave
Cypress Ave
Picardy
X
0.3mi
-117.462 34.136 Degrees

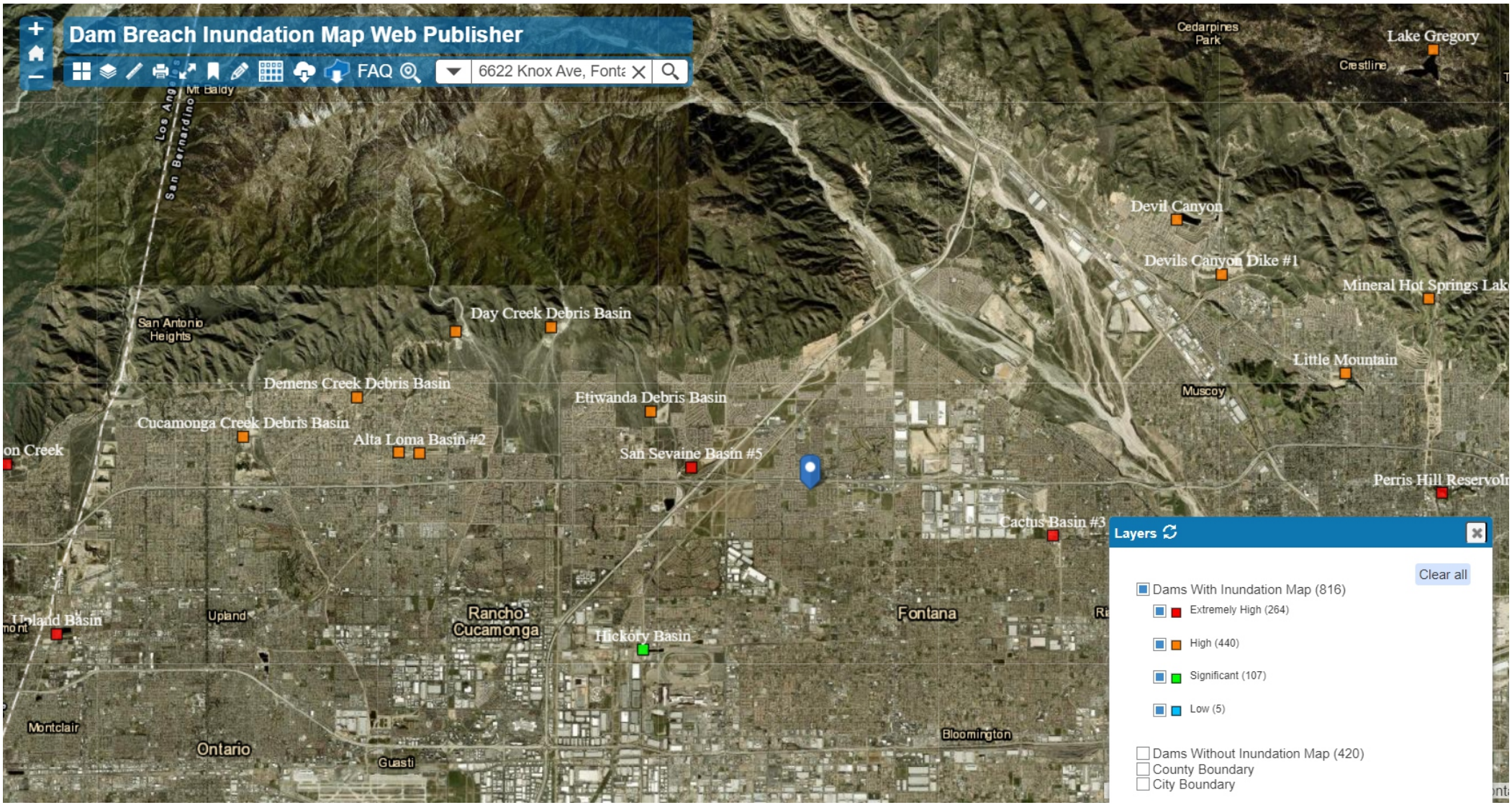
Dam Breach Inundation Map Web Publisher
FAQ
6622 Knox Ave, Fonta
Mt Baldy
Los Angeles
San Bernardino
Cedarpines Park
Lake Gregory
Crestline
Devil Canyon
Devils Canyon Dike #1
Mineral Hot Springs Lak
Day Creek Debris Basin
San Antonio Heights
Demens Creek Debris Basin
Etiwanda Debris Basin
Little Mountain
Muscoy
Cucamonga Creek Debris Basin
Alta Loma Basin #2
San Sevaine Basin #5
Perris Hill Reservoi
Cactus Basin #3
Layers
Clear all
Dams With Inundation Map (816)
Extremely High (264)
High (440)
Significant (107)
Low (5)
Dams Without Inundation Map (420)
County Boundary
City Boundary
Upland Basin
Upland
Rancho Cucamonga
Hickory Basin
Fontana
Montclair
Ontario
Guasti
Bloomington

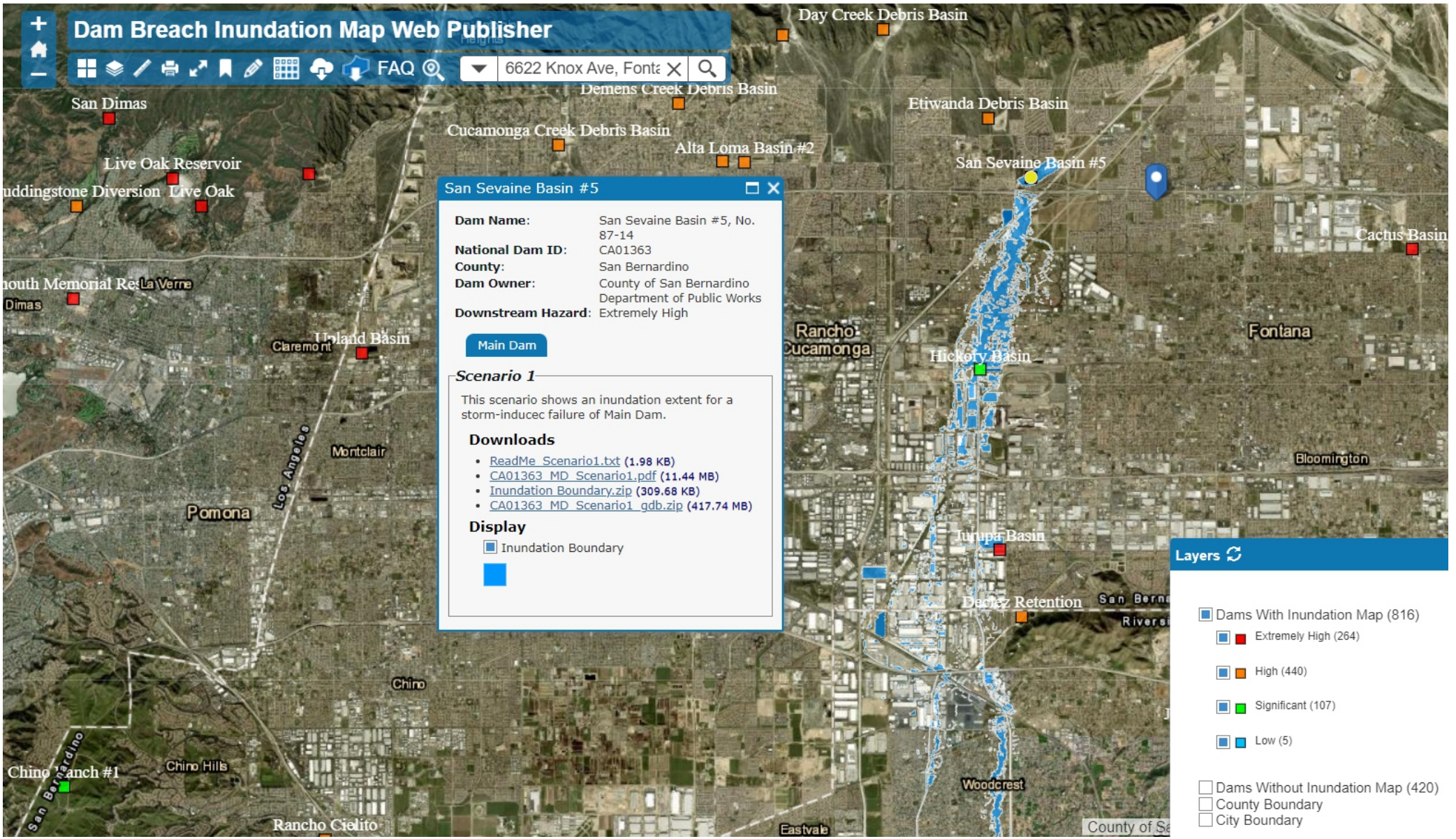
Dam Breach Inundation Map Web Publisher
FAQ
6622 Knox Ave, Fonta
San Sevaine Basin #5
Dam Name: San Sevaine Basin #5, No. 87-14
National Dam ID: CA01363
County: San Bernardino
Dam Owner: County of San Bernardino Department of Public Works
Downstream Hazard: Extremely High
Main Dam
Scenario 1
This scenario shows an inundation extent for a storm-inducec failure of Main Dam.
Downloads
ReadMe_Scenario1.txt (1.98 KB)
CA01363_MD_Scenario1.pdf (11.44 MB)
Inundation Boundary.zip (309.68 KB)
CA01363_MD_Scenario1_gdb.zip (417.74 MB)
Display
Inundation Boundary
Layers
Dams With Inundation Map (816)
Extremely High (264)
High (440)
Significant (107)
Low (5)
Dams Without Inundation Map (420)
County Boundary
City Boundary
Day Creek Debris Basin
Demens Creek Debris Basin
Etiwanda Debris Basin
Cucamonga Creek Debris Basin
Alta Loma Basin #2
San Dimas
Live Oak Reservoir
Cactus Basin
Claremont
Upland Basin
Rancho Cucamonga
Hickory Basin
Fontana
Montclair
Pomona
Bloomington
Jurupa Basin
Chino
Chino Hills
Woodcrest
Rancho Cielito
Eastvale

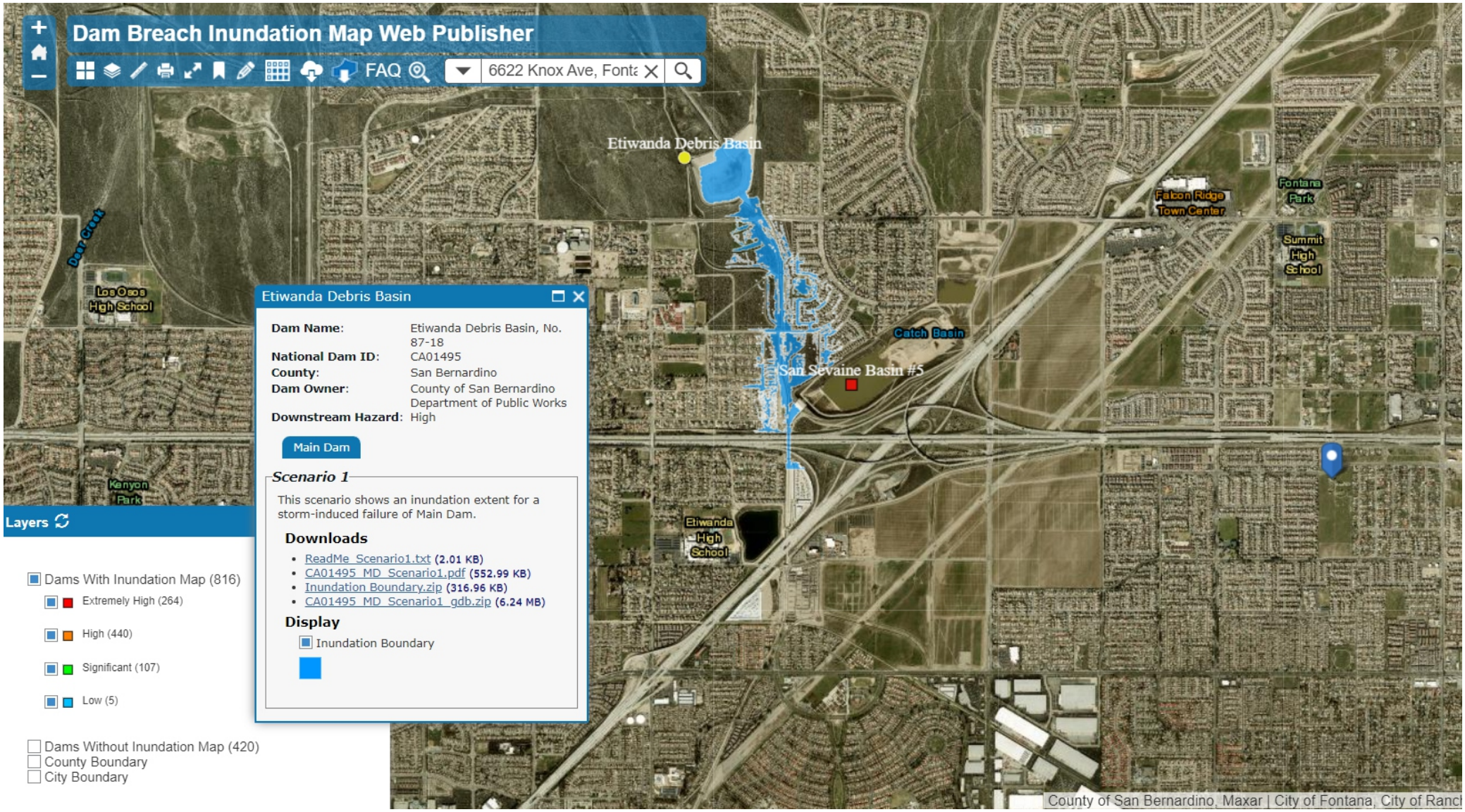
Dam Breach Inundation Map Web Publisher
FAQ
6622 Knox Ave, Fonta
Etiwanda Debris Basin
Etiwanda Debris Basin
Dam Name: Etiwanda Debris Basin, No. 87-18
National Dam ID: CA01495
County: San Bernardino
Dam Owner: County of San Bernardino Department of Public Works
Downstream Hazard: High
Main Dam
Scenario 1
This scenario shows an inundation extent for a storm-induced failure of Main Dam.
Downloads
ReadMe_Scenario1.txt (2.01 KB)
CA01495_MD_Scenario1.pdf (552.99 KB)
Inundation Boundary.zip (316.96 KB)
CA01495_MD_Scenario1_gdb.zip (6.24 MB)
Display
Inundation Boundary
Layers
Dams With Inundation Map (816)
Extremely High (264)
High (440)
Significant (107)
Low (5)
Dams Without Inundation Map (420)
County Boundary
City Boundary
San Sevaine Basin #5
Catch Basin
Falcon Ridge Town Center
Fontana Park
Summit High School
Los Osos High School
Kenyon Park
Etiwanda High School
Deer Creek
County of San Bernardino, Maxar | City of Fontana, City of Ranch

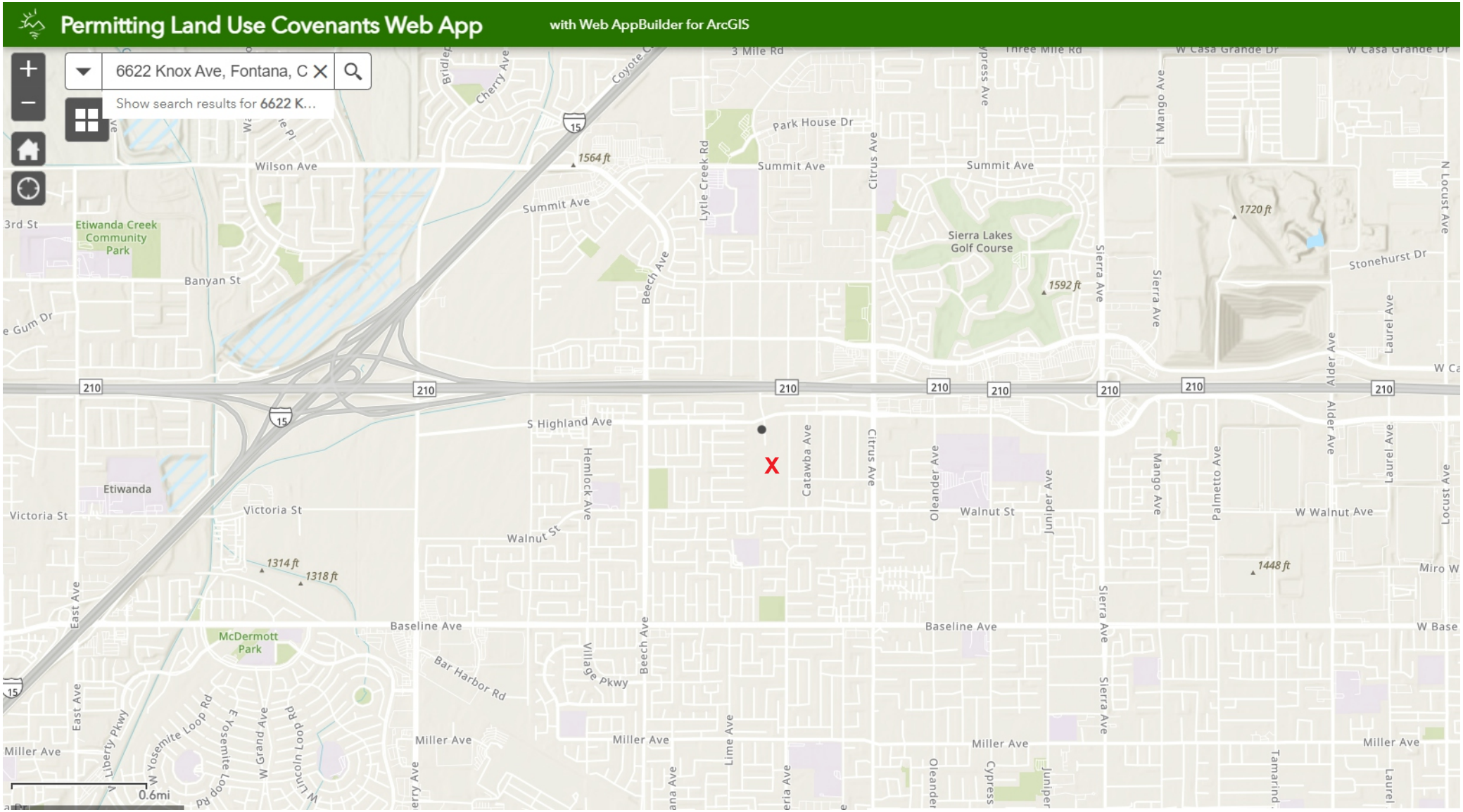
Permitting Land Use Covenants Web App
with Web AppBuilder for ArcGIS
6622 Knox Ave, Fontana, C
Show search results for 6622 K...
X
3 Mile Rd
Three Mile Rd
W Casa Grande Dr
Park House Dr
Summit Ave
Wilson Ave
1564 ft
Lytle Creek Rd
Citrus Ave
Sierra Lakes Golf Course
1720 ft
1592 ft
Stonehurst Dr
Sierra Ave
Mango Ave
Locust Ave
Laurel Ave
Alder Ave
Beech Ave
Banyan St
3rd St
Etiwanda Creek Community Park
Gum Dr
210
15
S Highland Ave
Catawba Ave
Hemlock Ave
Oleander Ave
Juniper Ave
Walnut St
W Walnut Ave
Palmetto Ave
Etiwanda
Victoria St
1314 ft
1318 ft
1448 ft
East Ave
McDermott Park
Baseline Ave
W Base
Bar Harbor Rd
Village Pkwy
Miller Ave
Lime Ave
Cypress
Tamarind
Liberty Pkwy
W Yosemite Loop Rd
E Yosemite Loop Rd
W Grand Ave
W Union Loop Rd
0.6mi

CALIFORNIA DEPARTMENT OF
WATER RESOURCES

WDL Station Map | Water Quality | Groundwater | Continuous Data | About

Water Data Library (WDL) Station Map

Use the map below to locate monitoring stations. You can find an area of interest if you zoom and pan the map. Use the search box below to find features on the map such as the name of a city, park, landmark, lake, water feature, or zip code within California. Additional searches by data type are possible by clicking the links abo

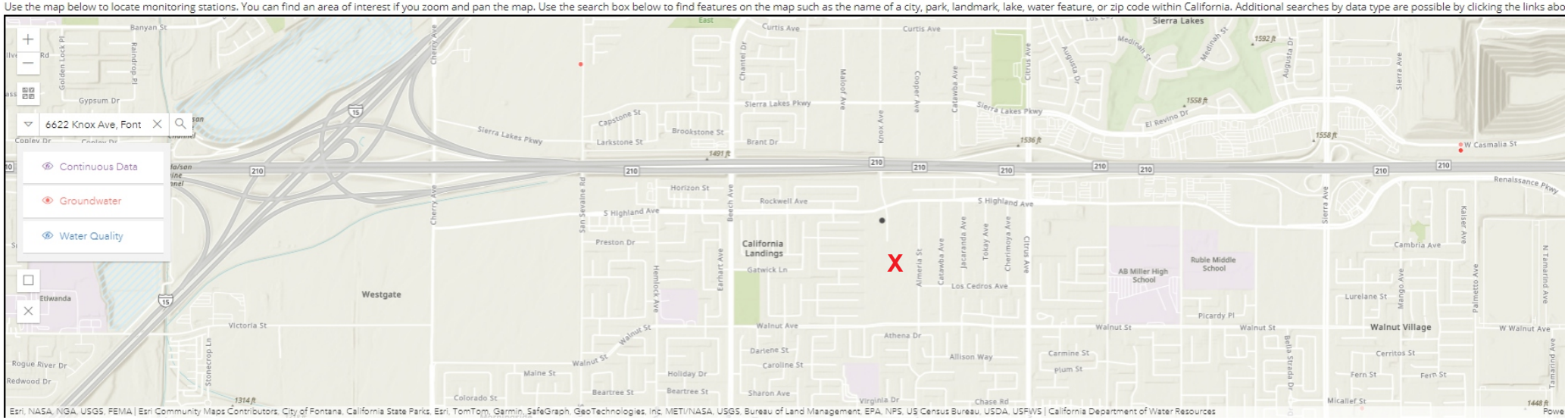

CALIFORNIA DEPARTMENT OF
WATER RESOURCES

WDL Station Map | Water Quality | Groundwater | Continuous Data | About

Water Data Library (WDL) Station Map

Use the map below to locate monitoring stations. You can find an area of interest if you zoom and pan the map. Use the search box below to find features on the map such as the name of a city, park, landmark, lake, water feature,

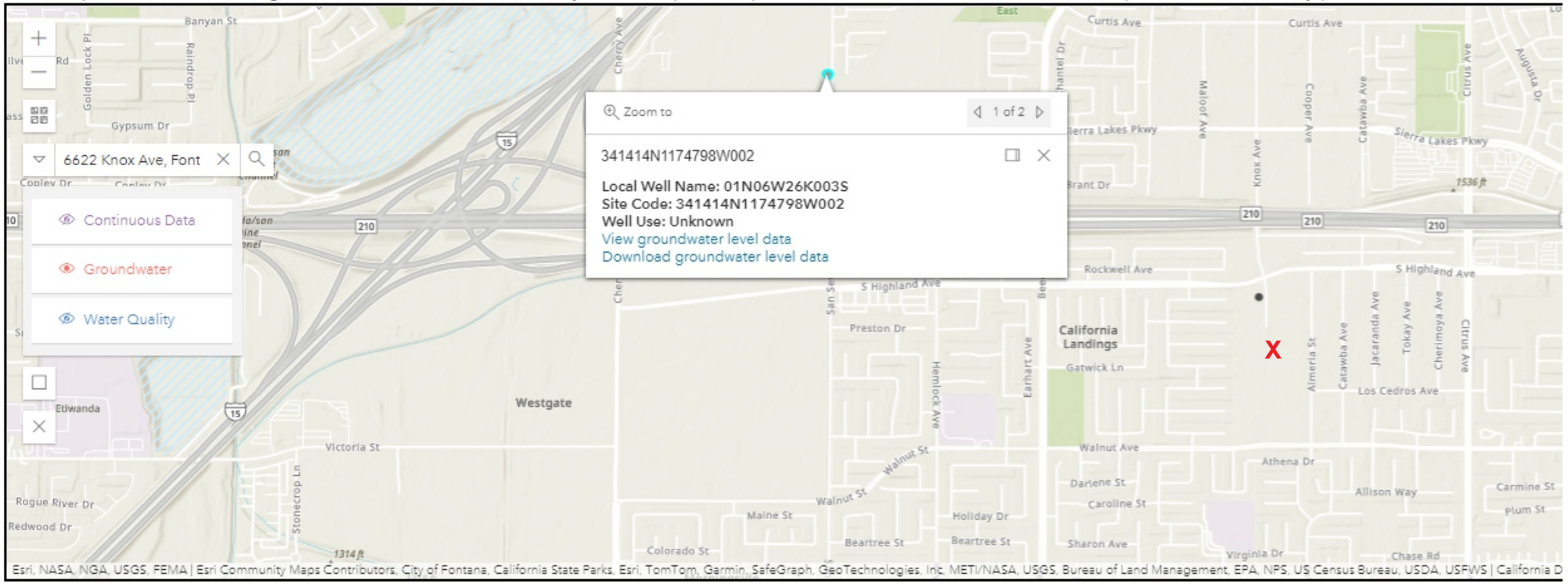

Back to Search

Groundwater Level Report

Station 341414N1174798W002

Station Data | Groundwater Level Data

State Well Number:	01N06W26K003S
Local Well Name:	01N06W26K003S
Site Code:	341414N1174798W002
Latitude (NAD83):	34.1414
Longitude (NAD83):	-117.4798
Basin Subbasin Name (Code):	Chino (8-002.01)
Well Use Type:	Unknown
Well Status:	Active
WCR Number:	
Reference Point Elevation (NAVD88 ft):	1472.580
Ground Surface Elevation (NAVD88 ft):	1472.580
Well Depth (feet bgs):	
Perforated Interval Depths (feet bgs):	

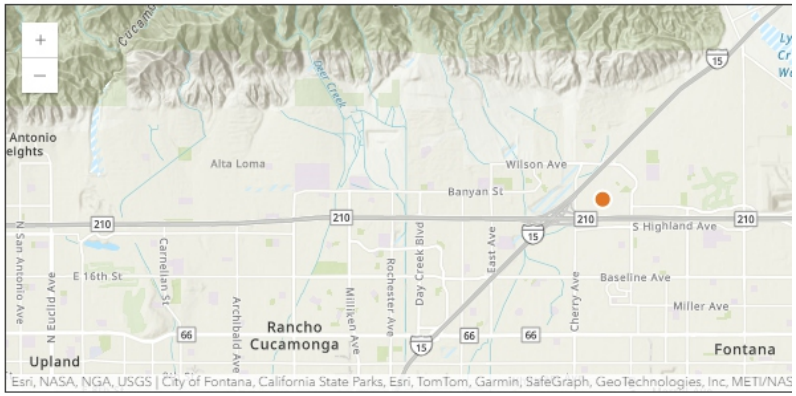

Back to Search

Groundwater Level Report

Station 341414N1174798W002

Station Data | Groundwater Level Data

Groundwater Levels for Well 341414N1174798W002

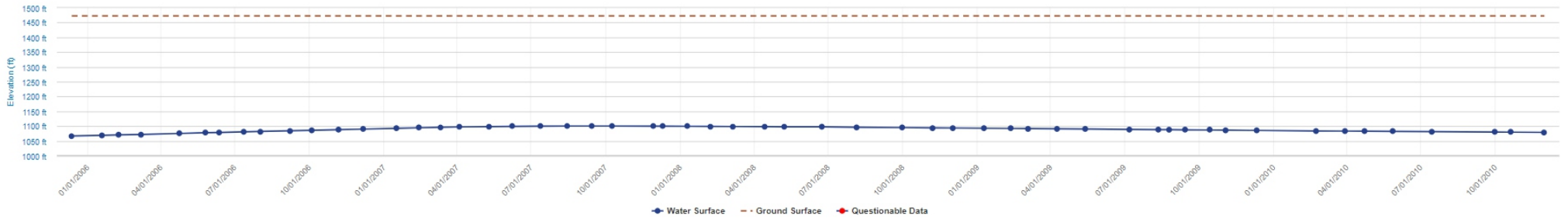

Download Data

Measurement Date (PST)	Reference Point Elevation	Ground Surface Elevation	Distance from RP to WS	Groundwater Elevation	Ground Surface to Water Surface	Measurement Issue	Submitting Organization	Collecting Organization	Water Level Measurement Comments
12/12/2005 00:00:00	1472.580	1472.580	405.68	1066.9	405.68		Department of Water Resou...	United States Geological Survey	
01/19/2006 00:00:00	1472.580	1472.580	403.56	1069.02	403.56		Department of Water Resou...	United States Geological Survey	
02/08/2006 00:00:00	1472.580	1472.580	402.25	1070.33	402.25		Department of Water Resou...	United States Geological Survey	

CALIFORNIA DEPARTMENT OF
WATER RESOURCES

WDL Station Map | Water Quality | Groundwater | Continuous Data | About

Water Data Library (WDL) Station Map

Use the map below to locate monitoring stations. You can find an area of interest if you zoom and pan the map. Use the search box below to find features on the map such as the name of a city, park, landmark, lake, water feature, or zip code within California. Additional searches by data type are possible by clicking t

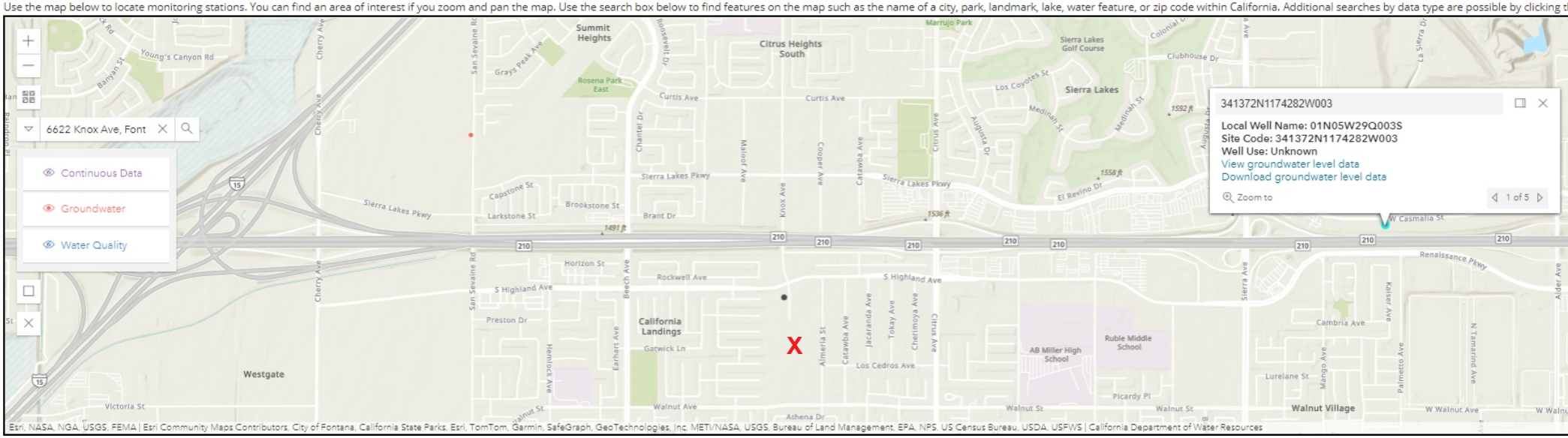

Back to Search

Groundwater Level Report

Station 341372N1174282W003

Station Data | Groundwater Level Data

State Well Number:	01N05W29Q003S
Local Well Name:	01N05W29Q003S
Site Code:	341372N1174282W003
Latitude (NAD83):	34.1372
Longitude (NAD83):	-117.4282
Basin Subbasin Name (Code):	Rialto-Colton (8-002.04)
Well Use Type:	Unknown
Well Status:	Active
WCR Number:	
Reference Point Elevation (NAVD88 ft):	1542.580
Ground Surface Elevation (NAVD88 ft):	1542.580
Well Depth (feet bgs):	
Perforated Interval Depths (feet bgs):	

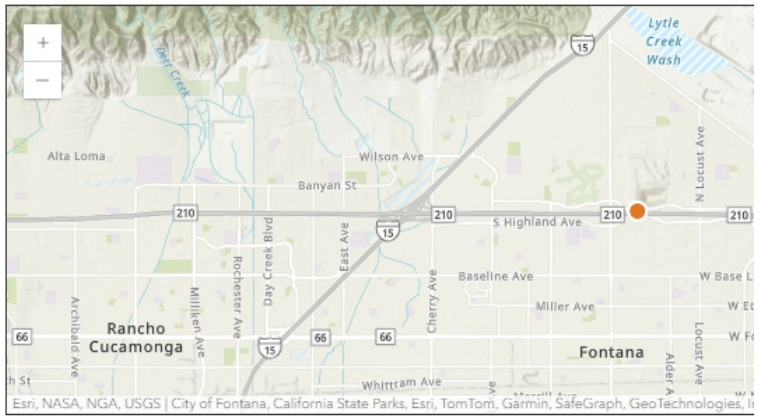

Back to Search

Groundwater Level Report

Station 341372N1174282W003

Station Data | Groundwater Level Data

Groundwater Levels for Well 341372N1174282W003

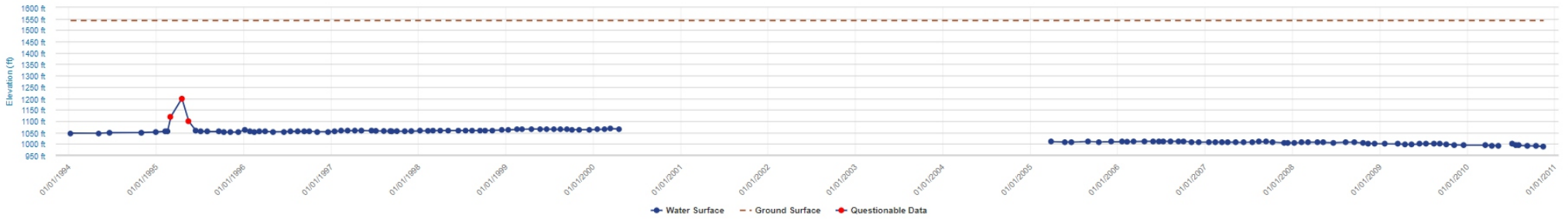

Download Data

Measurement Date (PST)	Reference Point Elevation	Ground Surface Elevation	Distance from RP to WS	Groundwater Elevation	Ground Surface to Water Surface	Measurement Issue	Submitting Organization	Collecting Organization	Water Level Measurement Comments
01/07/1994 00:00:00	1542.580	1542.580	495.42	1047.16	495.42		Department of Water Resou...	United States Geological Survey	
05/05/1994 00:00:00	1542.580	1542.580	495.7	1046.88	495.7		Department of Water Resou...	United States Geological Survey	
06/21/1994 00:00:00	1542.580	1542.580	493.4	1049.18	493.4		Department of Water Resou...	United States Geological Survey	
11/01/1994 00:00:00	1542.580	1542.580	492.46	1050.12	492.46		Department of Water Resou...	United States Geological Survey	
12/29/1994 00:00:00	1542.580	1542.580	490.17	1052.41	490.17		Department of Water Resou...	United States Geological Survey	

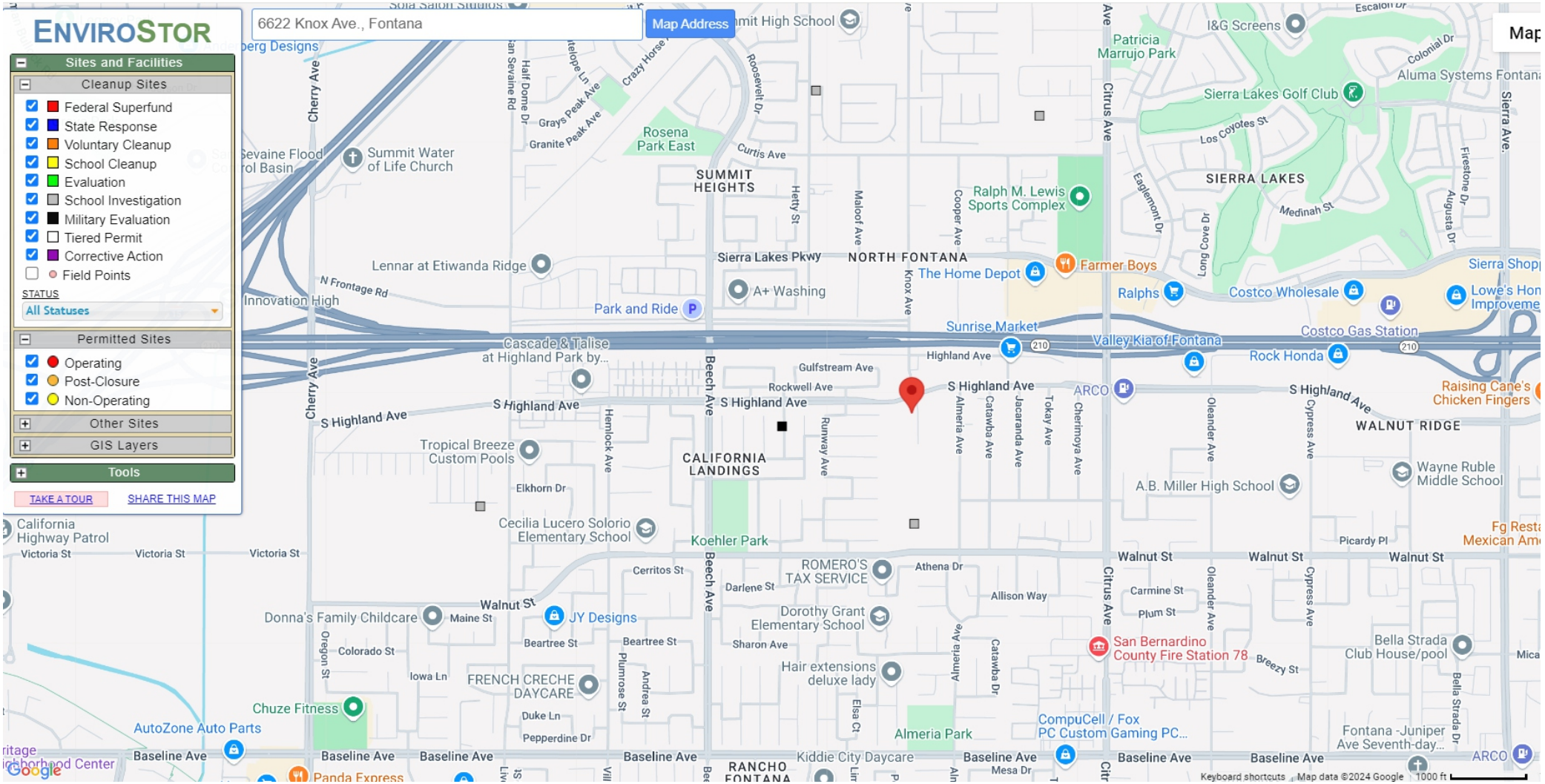
ENVIROSTOR
6622 Knox Ave., Fontana
Map Address
Sites and Facilities
Cleanup Sites
Federal Superfund
State Response
Voluntary Cleanup
School Cleanup
Evaluation
School Investigation
Military Evaluation
Tiered Permit
Corrective Action
Field Points
STATUS
All Statuses
Permitted Sites
Operating
Post-Closure
Non-Operating
Other Sites
GIS Layers
Tools
TAKE A TOUR
SHARE THIS MAP
Map
Cherry Ave
Citrus Ave
Beech Ave
Sierra Ave
S Highland Ave
Highland Ave
Rockwell Ave
Gulfstream Ave
Sierra Lakes Pkwy
Baseline Ave
Walnut St
Victoria St
Elkhorn Dr
Cerritos St
Darlene St
Athena Dr
Allison Way
Carmine St
Plum St
Sharon Ave
Beartree St
Colorado St
Iowa Ln
Duke Ln
Pepperdine Dr
Mesa Dr
Picardy Pl
Breezy St
Bella Strada Dr
Oleander Ave
Cypress Ave
Almeria Ave
Catawba Ave
Jacaranda Ave
Tokay Ave
Cherimoya Ave
Runway Ave
Hemlock Ave
Plumrose St
Andrea St
Elsa Ct
Knox Ave
Cooper Ave
Maloof Ave
Hetty St
Roosevelt Dr
Curtis Ave
Crazy Horse
Grays Peak Ave
Granite Peak Ave
Half Dome Dr
Telope Ln
San Sevaine Rd
Eaglemont Dr
Long Cove Dr
Los Coyotes St
Medinah St
Firestone Dr
Augusta Dr
Colonial Dr
Escalon Dr
N Frontage Rd
SUMMIT HEIGHTS
NORTH FONTANA
SIERRA LAKES
CALIFORNIA LANDINGS
WALNUT RIDGE
RANCHO FONTANA
Patricia Marrujo Park
I&G Screens
Aluma Systems Fontana
Sierra Lakes Golf Club
Rosena Park East
Ralph M. Lewis Sports Complex
Summit Water of Life Church
Lennar at Etiwanda Ridge
Innovation High
Park and Ride
A+ Washing
The Home Depot
Farmer Boys
Ralphs
Costco Wholesale
Costco Gas Station
Sunrise Market
Valley Kia of Fontana
Rock Honda
Cascade & Talise at Highland Park by...
ARCO
Raising Cane's Chicken Fingers
Tropical Breeze Custom Pools
A.B. Miller High School
Wayne Ruble Middle School
California Highway Patrol
Cecilia Lucero Solorio Elementary School
Koehler Park
ROMERO'S TAX SERVICE
Donna's Family Childcare
JY Designs
Dorothy Grant Elementary School
San Bernardino County Fire Station 78
Bella Strada Club House/pool
Hair extensions deluxe lady
FRENCH CRECHE DAYCARE
Chuze Fitness
AutoZone Auto Parts
Almeria Park
CompuCell / Fox PC Custom Gaming PC...
Fontana -Juniper Ave Seventh-day...
Kiddie City Daycare
Panda Express
Keyboard shortcuts
Map data ©2024 Google
1000 ft

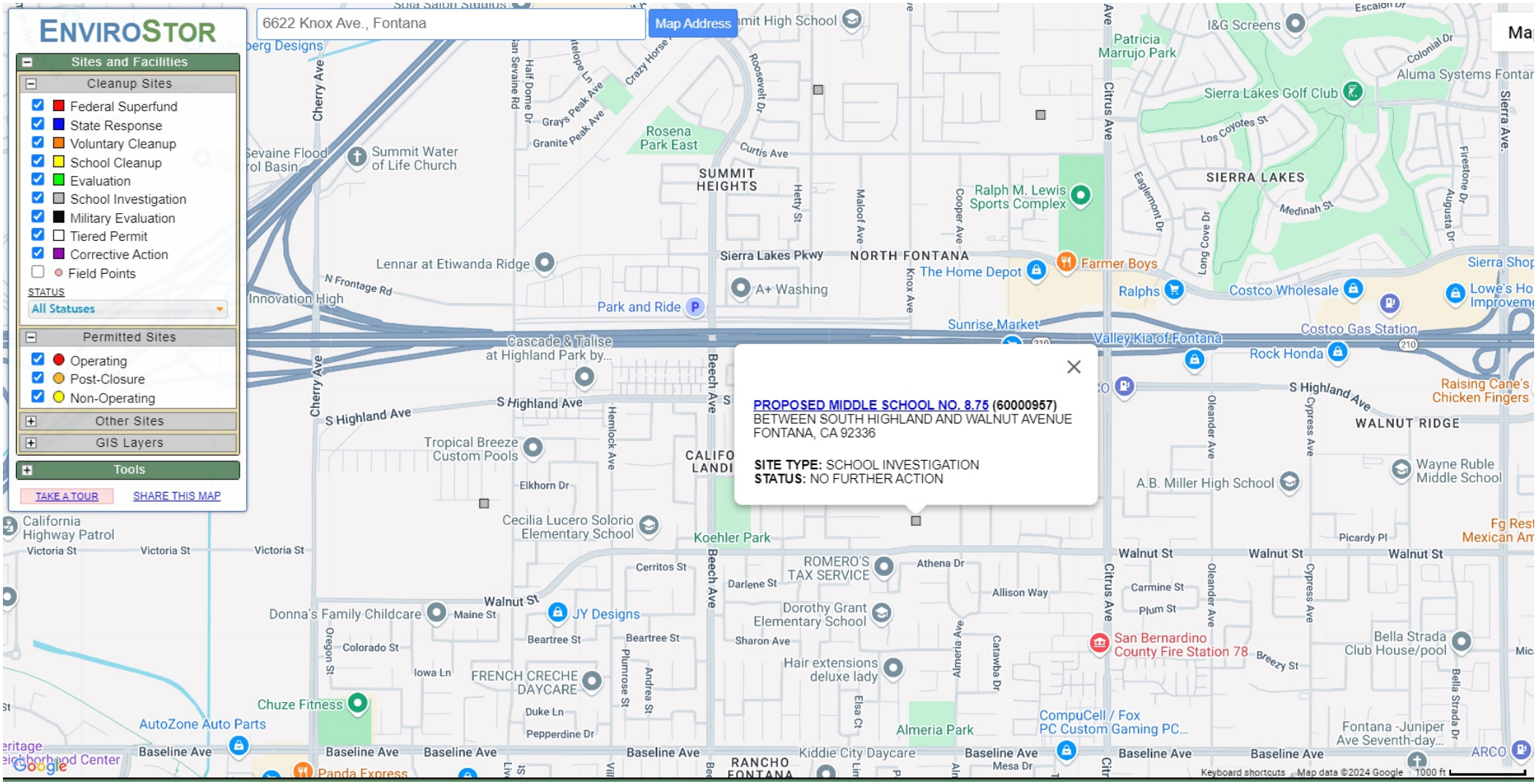
ENVIROSTOR
6622 Knox Ave., Fontana
Map Address
Sites and Facilities
Cleanup Sites
Federal Superfund
State Response
Voluntary Cleanup
School Cleanup
Evaluation
School Investigation
Military Evaluation
Tiered Permit
Corrective Action
Field Points
STATUS
All Statuses
Permitted Sites
Operating
Post-Closure
Non-Operating
Other Sites
GIS Layers
Tools
TAKE A TOUR
SHARE THIS MAP
PROPOSED MIDDLE SCHOOL NO. 8.75 (60000957)
BETWEEN SOUTH HIGHLAND AND WALNUT AVENUE
FONTANA, CA 92336
SITE TYPE: SCHOOL INVESTIGATION
STATUS: NO FURTHER ACTION
Cherry Ave
S Highland Ave
Beech Ave
Citrus Ave
Sierra Lakes Golf Club
SIERRA LAKES
SUMMIT HEIGHTS
NORTH FONTANA
WALNUT RIDGE
Sierra Lakes Pkwy
Ralph M. Lewis Sports Complex
Lennar at Etiwanda Ridge
Park and Ride
The Home Depot
Farmer Boys
Ralphs
Costco Wholesale
Costco Gas Station
Valley Kia of Fontana
Rock Honda
Sunrise Market
Cascade & Talise at Highland Park by...
Tropical Breeze Custom Pools
Cecilia Lucero Solorio Elementary School
Koehler Park
A.B. Miller High School
Wayne Ruble Middle School
Raising Cane's Chicken Fingers
ROMERO'S TAX SERVICE
Dorothy Grant Elementary School
San Bernardino County Fire Station 78
Bella Strada Club House/pool
Donna's Family Childcare
JY Designs
FRENCH CRECHE DAYCARE
Hair extensions deluxe lady
Chuze Fitness
AutoZone Auto Parts
CompuCell / Fox PC Custom Gaming PC...
Almeria Park
Kiddie City Daycare
RANCHO FONTANA
Baseline Ave
Walnut St
Keyboard shortcuts
Map data ©2024 Google
1000 ft

PROPOSED MIDDLE SCHOOL NO. 8.75 (60000957)

SIGN UP FOR EMAIL ALERTS

BETWEEN SOUTH HIGHLAND AND WALNUT AVENUE
FONTANA, CA 92336
SAN BERNARDINO COUNTY
SITE TYPE: SCHOOL

SUPERVISOR:	JAVIER HINOJOSA
OFFICE:	SOUTHERN CALIFORNIA SCHOOLS & BROWNFIELDS OUTREACH
SCHOOL DISTRICT:	FONTANA UNIFIED SCHOOL DISTRICT
CENSUS TRACT:	6071002304
CALENVIROSCREEN PERCENTILE SCORE:	45-50%

Summary | Activities | Site/Facility Docs | Map | Related Sites | CalEnviroScreen

Site Information

CLEANUP STATUS
NO FURTHER ACTION AS OF 10/20/2008

SITE TYPE: SCHOOL
NATIONAL PRIORITIES LIST: NO
ACRES: 40 ACRES
APN: NONE SPECIFIED
CLEANUP OVERSIGHT AGENCIES:
DTSC - SITE CLEANUP PROGRAM - LEAD AGENCY

SCHOOL DISTRICT: FONTANA UNIFIED SCHOOL DISTRICT
ENVIROSTOR ID: 60000957
SITE CODE: 404813
SPECIAL PROGRAM:
FUNDING: SCHOOL DISTRICT
ASSEMBLY DISTRICT: 45
SENATE DISTRICT: 29

Regulatory Profile

PAST USE(S) THAT CAUSED CONTAMINATION
RESIDENTIAL AREA

POTENTIAL CONTAMINANTS OF CONCERN
CHLORDANE
DDT
LEAD

POTENTIAL MEDIA AFFECTED
SOIL

Site History

The Site is primarily vacant land with three single-family residential dwellings located west of Almeria Avenue. The Site had not been used for agricultural purposes.

As part of the Phase I requirements, DTSC conducted a site visit and reviewed the Phase I and Phase I Addendum submitted. Since there was no agricultural use of the site, DTSC review the data submitted for LBP and OCPs and issued an no further action approval letter on 10/20/2008.

PROPOSED MIDDLE SCHOOL NO. 8.75 (60000957)

SIGN UP FOR EMAIL ALERTS

BETWEEN SOUTH HIGHLAND AND WALNUT AVENUE
FONTANA, CA 92336
SAN BERNARDINO COUNTY
SITE TYPE: SCHOOL

SUPERVISOR:	JAVIER HINOJOSA
OFFICE:	SOUTHERN CALIFORNIA SCHOOLS & BROWNFIELDS OUTREACH
SCHOOL DISTRICT:	FONTANA UNIFIED SCHOOL DISTRICT
CENSUS TRACT:	6071002304
CALENVIROSCREEN PERCENTILE SCORE:	45-50%

Summary | Activities | Site/Facility Docs | Map | Related Sites | CalEnviroScreen

DOCUMENT DATE RANGE: TO Filter

Completed Activities

HIDE DOCUMENTS > 1 YEAR OLD

TITLE/DESCRIPTION	DOCUMENT TYPE	DATE COMPLETED
Request for approval of Form 4.14	4.14 Request	10/24/2008
Operable Units (Area A and C)	Partial Site Approval	10/20/2008
Phase I Environmental site Assessment	Phase 1	10/20/2008
Phase I Environmental Assessment Addendum (LBP)	Phase 1 Addendum	10/20/2008

Community Involvement Documents

HIDE DOCUMENTS > 1 YEAR OLD

NO COMMUNITY INVOLVEMENT DOCUMENTS HAVE BEEN UPLOADED TO THIS PROJECT

Linda S. Adams
Secretary for
Environmental Protection

Department of Toxic Substances Control

Maureen F. Gorsen, Director
9211 Oakdale Avenue
Chatsworth, California 91311

Arnold Schwarzenegger
Governor

October 20, 2008

Ms. Melinda A. Pure
Facilities Planning, Design, Construction
Fontana Unified School District
9680 Citrus Avenue
Fontana, California 92335

APPROVAL OF PHASE I ENVIRONMENTAL SITE ASSESSMENT ADDENDUM, FONTANA UNIFIED SCHOOL DISTRICT, PROPOSED MIDDLE SCHOOL NO. 8.75, CROSS STREETS ARE SOUTH HIGHLAND AVENUE AND WALNUT AVENUE, WEST OF ALALMERIA AVENUE, FONTANA, SAN BERNANRDINO
(SITE CODE 404813)

Dear Ms. Pure:

The Department of Toxic Substances Control (DTSC) reviewed the "Phase I Site Assessment Report and Phase I Addendum" (Phase I and Addendum) (The Planning Center, July 2008), received on August 11, 2008. DTSC received additional information on September 5, 2008, September 15, 2008 and October 20, 2008, in response to DTSC's e-mail requests dated September 5th and September 12, 2008.

According to the Phase I Addendum, the 40-acre site is currently vacant with the exception of three existing residential dwellings. For the purpose of the Phase I, the site was divided into Areas A, B and C. Area A and C includes 33.5 acres and Area B includes 5.6 acres (see Figure 4). Based on the findings of the Phase I Environmental Assessment conducted for the site, the only recognized environmental conditions at the site are asbestos containing material (ACM), lead from lead-based paint, organochlorine pesticides (OCPs) from termiticide application and Polychlorinated Biphenyls (PCBs) from electrical transformers for Areas A, B and C. The Phase I Addendum presents the findings of the soil investigation for lead, OCPs, and PCBs in Area A. The Phase I Addendum concludes the results from lead, PCBs and OCP concentrations do not present a health risk to future users of the school and recommends no further action for Area A.

Printed on Recycled Paper

Although information regarding ACM was not provided in the Phase I or Phase I Addendum, the Fontana School District (District) is responsible for complying with federal, state, and local requirements for mitigation, management, or removal of ACM.

Based on the information provided and a site visit conducted by DTSC on September 5, 2008, neither a release of hazardous material nor the presence of a naturally occurring hazardous material, which would pose a threat to public health or the environment under unrestricted land use, was indicated for Areas A and C. DTSC concurs with the conclusion that further environmental investigation of the site is not required in Areas A and C and hereby approves the Phase I Addendum. However, Area B requires further investigation to determine impacts to the site from historical uses of the site.

The District requested partial site approval for Area A (33.5 acres). California Education Code section 17213.2(f) requires the following conditions be met before such approval is granted:

(1) The portions of the site (which are to be approved) have been fully characterized
(2) DTSC determines that the construction (on the approved portion of the site) will not interfere with any response of hazardous materials, or presence of any naturally occurring hazardous materials.
(3) The site conditions will not pose a significant threat and safety of workers involved with construction.

DTSC has determined the conditions specified above have been met and hereby grants partial site approval for Area A of the site as depicted in the enclosed Figure 4.

Pursuant to Education Code section 17213.2, subdivision (e), if a previously unidentified release or threatened release of a hazardous material or the presence of a naturally occurring hazardous material is discovered anytime during construction at the site, the District shall cease all construction activities at the site and notify DTSC. Additional assessment, investigation or cleanup may be required.

DTSC review of the Phase I exceeded the current fee (Ed. Code §17213.1, subd. (a)(2)) of $1,500 due to the following issues:

- Comprehensive review of Data Validation
- Processed Request for Partial Site Approval

As a result, DTSC will forward an invoice to the District for the amount in excess of the $1,500 review fee.

If you have any questions regarding the project, please contact Ms. Martina Diaz, at (818)717-6613.

Sincerely,

Javier Hinojosa, Chief
Schools Unit - Chatsworth
Brownfields and Environmental Restoration Program

Enclosure: Figure 4

cc: Mr. Michael O'Neill
Consultant/Environmental Coordinator
School Facilities Planning Division
California Department of Education
moneill@cde.ca.gov

Ms. Michele Foster
Phase I and Agreement Coordinator
Schools Evaluation and Cleanup Team – Chatsworth Office
mfoster@dtsc.ca.gov

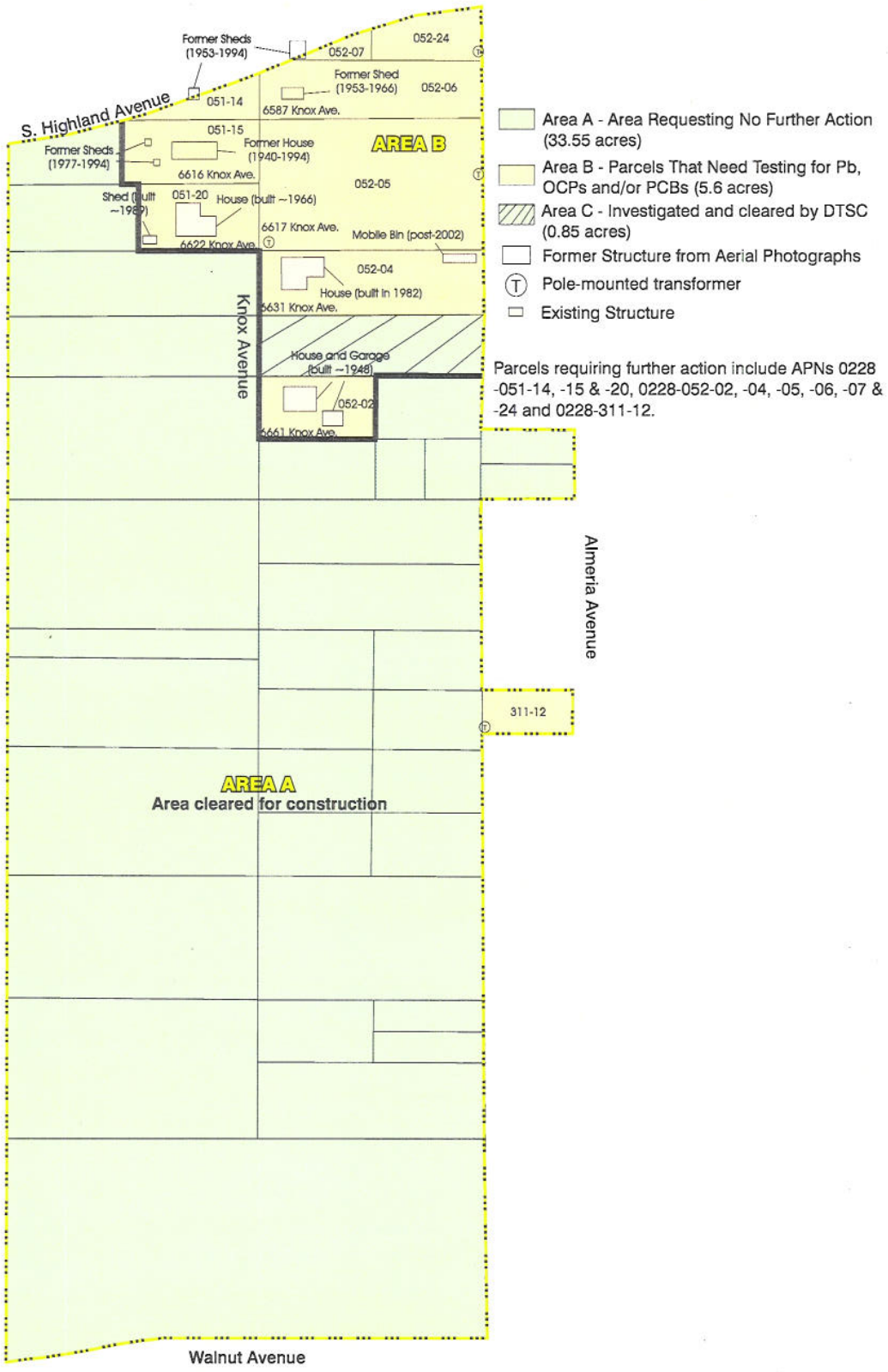
Former Sheds (1953-1994)
052-07
052-24
Former Shed (1953-1966)
052-06
S. Highland Avenue
051-14
6587 Knox Ave.
051-15
Former House (1940-1994)
AREA B
Former Sheds (1977-1994)
6616 Knox Ave.
052-05
051-20
House (built ~1966)
Shed (built ~1982)
6617 Knox Ave.
Mobile Bin (post-2002)
6622 Knox Ave.
052-04
House (built in 1982)
6631 Knox Ave.
Knox Avenue
House and Garage (built ~1948)
052-02
6661 Knox Ave.
Almeria Avenue
311-12
AREA A
Area cleared for construction
Walnut Avenue
Area A - Area Requesting No Further Action (33.55 acres)
Area B - Parcels That Need Testing for Pb, OCPs and/or PCBs (5.6 acres)
Area C - Investigated and cleared by DTSC (0.85 acres)
Former Structure from Aerial Photographs
Pole-mounted transformer
Existing Structure
Parcels requiring further action include APNs 0228 -051-14, -15 & -20, 0228-052-02, -04, -05, -06, -07 & -24 and 0228-311-12.
0' 85' 170'
Approx. Scale
9/18/2008

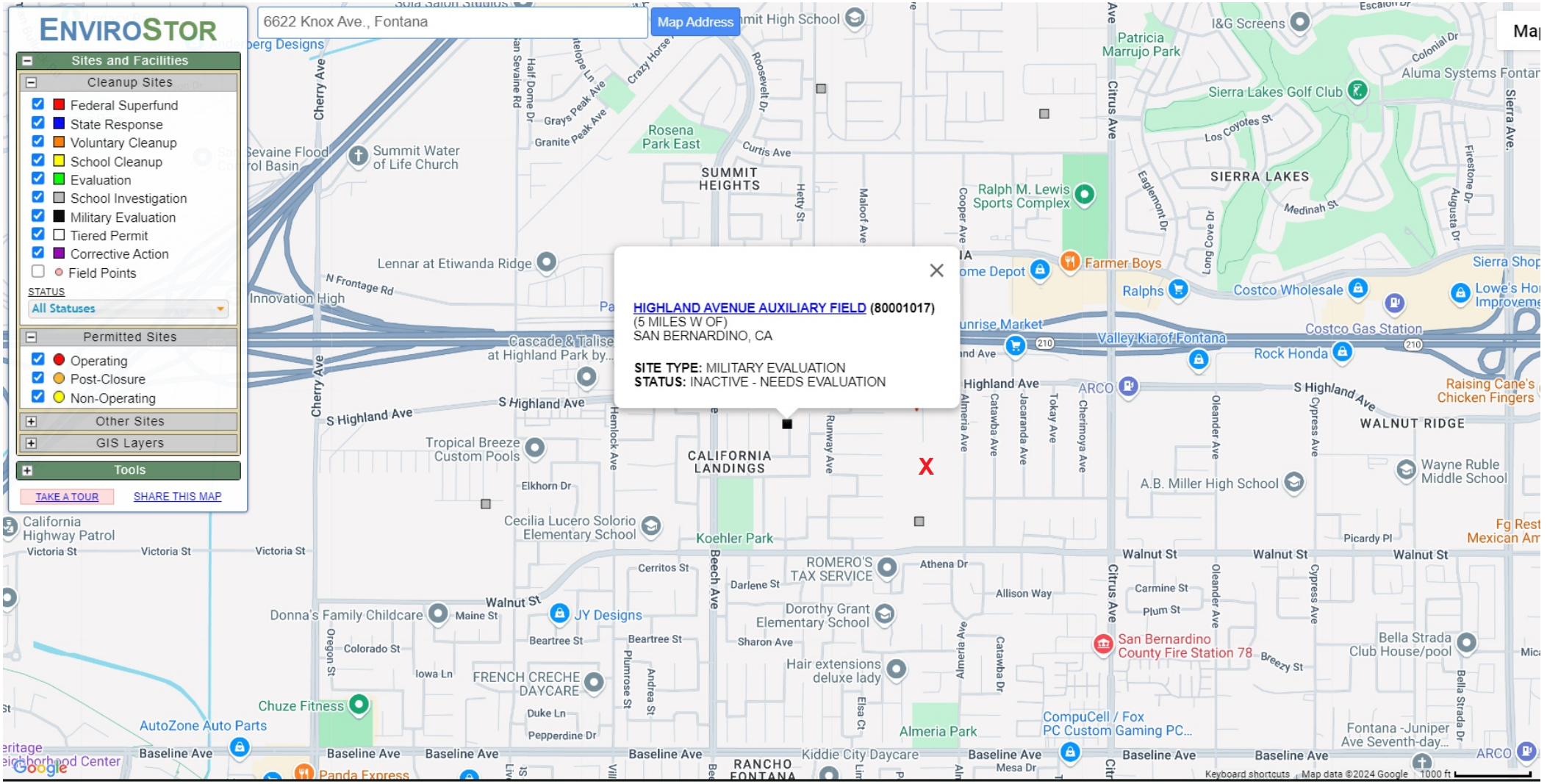
ENVIROSTOR
Sites and Facilities
Cleanup Sites
Federal Superfund
State Response
Voluntary Cleanup
School Cleanup
Evaluation
School Investigation
Military Evaluation
Tiered Permit
Corrective Action
Field Points
STATUS
All Statuses
Permitted Sites
Operating
Post-Closure
Non-Operating
Other Sites
GIS Layers
Tools
TAKE A TOUR
SHARE THIS MAP
6622 Knox Ave., Fontana
Map Address
HIGHLAND AVENUE AUXILIARY FIELD (80001017)
(5 MILES W OF)
SAN BERNARDINO, CA
SITE TYPE: MILITARY EVALUATION
STATUS: INACTIVE - NEEDS EVALUATION
X
SUMMIT HEIGHTS
CALIFORNIA LANDINGS
SIERRA LAKES
WALNUT RIDGE
RANCHO FONTANA
Rosena Park East
Summit Water of Life Church
Lennar at Etiwanda Ridge
Innovation High
Cascade & Talise at Highland Park by...
Tropical Breeze Custom Pools
Cecilia Lucero Solorio Elementary School
Koehler Park
Almeria Park
Ralph M. Lewis Sports Complex
Patricia Marrujo Park
Sierra Lakes Golf Club
I&G Screens
Aluma Systems Fontar
Home Depot
Farmer Boys
Ralphs
Costco Wholesale
Costco Gas Station
Valley Kia of Fontana
Rock Honda
Sierra Shop
Lowe's Hom Improveme
Sunrise Market
ARCO
Raising Cane's Chicken Fingers
Wayne Ruble Middle School
A.B. Miller High School
Fg Rest Mexican Am
ROMERO'S TAX SERVICE
Dorothy Grant Elementary School
San Bernardino County Fire Station 78
Bella Strada Club House/pool
Hair extensions deluxe lady
CompuCell / Fox PC Custom Gaming PC...
Fontana -Juniper Ave Seventh-day...
Donna's Family Childcare
JY Designs
FRENCH CRECHE DAYCARE
Chuze Fitness
AutoZone Auto Parts
Kiddie City Daycare
Panda Express
California Highway Patrol
Google
Keyboard shortcuts
Map data ©2024 Google
1000 ft

HIGHLAND AVENUE AUXILIARY FIELD (80001017)

SIGN UP FOR EMAIL ALERTS

(5 MILES W OF)
SAN BERNARDINO, CA
SAN BERNARDINO COUNTY
SITE TYPE: FUDS

SUPERVISOR: EILEEN MANANIAN
OFFICE: CLEANUP CYPRESS
CENSUS TRACT: 6071002304
CALENVIROSCREEN PERCENTILE SCORE: 45-50%

Summary | Activities | Site/Facility Docs | Sub-Areas | Map | Related Sites | CalEnviroScreen

Site Information

CLEANUP STATUS
INACTIVE - NEEDS EVALUATION AS OF 7/1/2005

SITE TYPE: FUDS
NATIONAL PRIORITIES LIST: NO
ACRES: 0 ACRES
APN: NONE SPECIFIED
CLEANUP OVERSIGHT AGENCIES:
DTSC - SITE CLEANUP PROGRAM - LEAD AGENCY

ENVIROSTOR ID: 80001017
SITE CODE:
SPECIAL PROGRAM:
FUNDING: DERA
ASSEMBLY DISTRICT: 45
SENATE DISTRICT: 29

Regulatory Profile

PAST USE(S) THAT CAUSED CONTAMINATION
NONE SPECIFIED

POTENTIAL CONTAMINANTS OF CONCERN
NONE SPECIFIED

POTENTIAL MEDIA AFFECTED
NONE SPECIFIED

Site History

CATEGORICAL EXCLUSION
AND INELIGIBLE FINDINGS FORM

DEFENSE ENVIRONMENTAL RESTORATION PROGRAM
FORMERLY USED DEFENSE SITES

SITE NO: J09CA738000

SITE NAME: Highland Ave. Auxiliary Field

LOCATION: The site is located approximately 5 miles west of San Bernardino on Highland Avenue in San Bernardino County.

CATEGORICAL EXCLUSIONS: *<check one if applicable>*

CEMETERY
RECRUITING CENTER
USO SITE

INELIGIBLE FINDINGS: *<check one if applicable>*

SITE OUTSIDE FIFTY STATES
ACTIVE DOD SITE
CIVIL WORK SITE (unless previously under DOD control)
✓ DEFENSE PLANT CORPORATION SITE (never DOD owned/operated)
NO INFORMATION AVAILABLE
OTHER EXCLUDED SITE
DUPLICATE SITE

DATE DETERMINED: 29 July 1999

DISTRICT POC: Jeffery B. Armentrout, Project Manager, (213) 452-3720.

REMARKS AND COMMENTS: The Highland Ave. Auxiliary Field was part of the Cal-Aero Academy (Plancor 406), a Defense Plant Corporation pilot training school. The Defense Plant Corporation acquired the 143.07 acre site by Complaint of Condemnation and Order for Immediate Possession dated October 1, 1943. The

airfield consisted of two graded and paved landing strips and one staging house with privy. The airfield was quitclaimed to the County of San Bernardino on August 15, 1947.

Jeffery B. Armentrout

Jeffery B. Armentrout
Project Manager
Installation Support Section
Engineering Management Branch

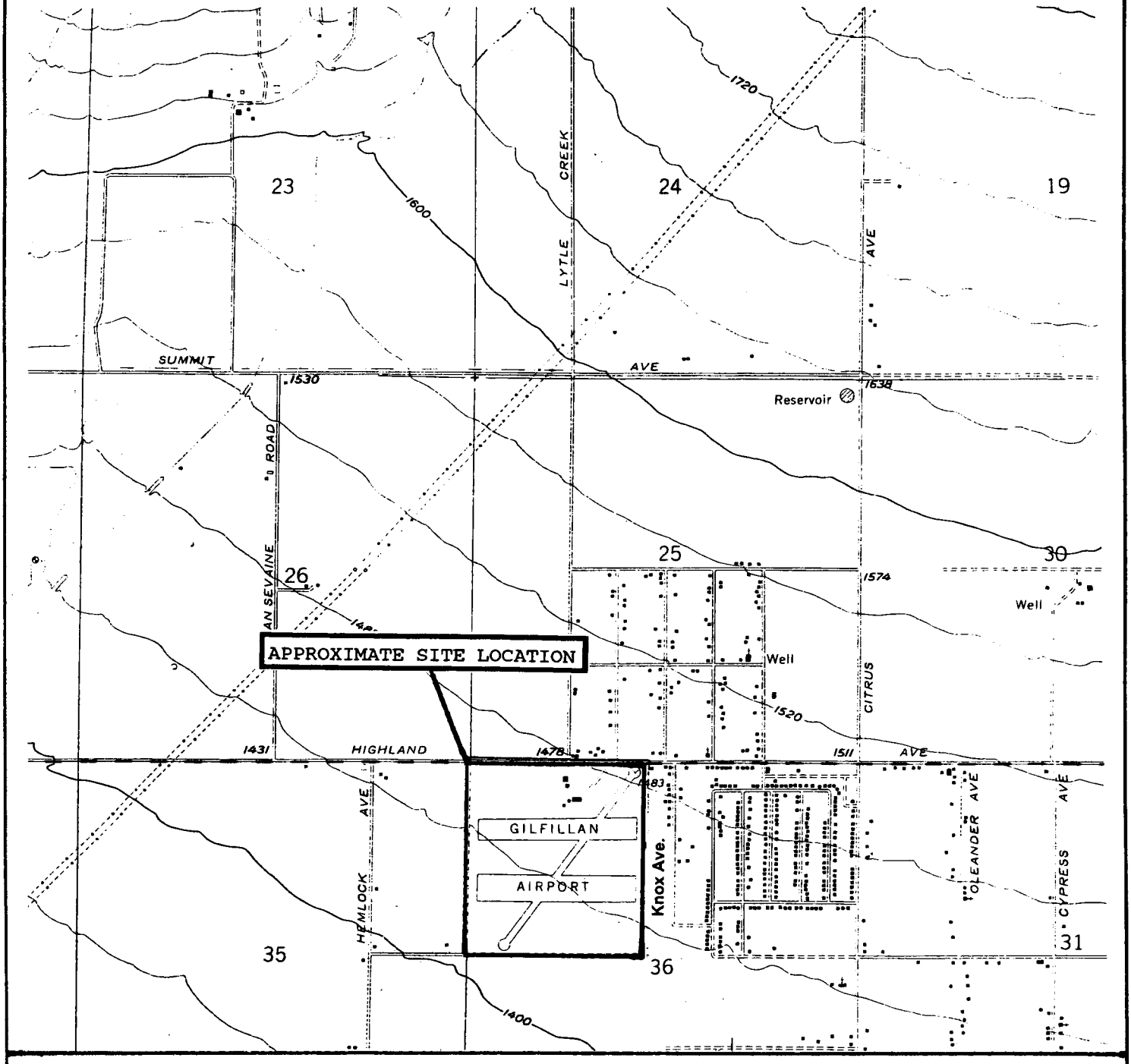

SCALE 1:24 000

1 0 1 MILE

1000 0 1000 2000 3000 4000 5000 6000 7000 FEET

1 5 0 1 KILOMETER

T1N, R6W

Reference: USGS Topographic Maps, Devore, Calif., photorevised 1966.

QUADRANGLE LOCATION

N

Science Applications International Corporation
An Employee-Owned Company

SITE LOCATION
HIGHLAND AVE. FIELD
Rialto, CA
J09CA738000

PROJECT NO.		
01-0255-04-1838		
DRAWN BY	CHECKED BY	DATE
HB	KS	06-99

HIGHLAND AVENUE AUXILIARY FIELD (80001017)

SIGN UP FOR EMAIL ALERTS

(5 MILES W OF)
SAN BERNARDINO, CA
SAN BERNARDINO COUNTY
SITE TYPE: FUDS

SUPERVISOR: EILEEN MANANIAN
OFFICE: CLEANUP CYPRESS
CENSUS TRACT: 6071002304
CALENVIROSCREEN PERCENTILE SCORE: 45-50%

Summary | Activities | Site/Facility Docs | Sub-Areas | Map | Related Sites | CalEnviroScreen

DOCUMENT DATE RANGE: TO Filter

Completed Activities

HIDE DOCUMENTS > 1 YEAR OLD

TITLE/DESCRIPTION	DOCUMENT TYPE	DATE COMPLETED
USACE INPR Summary J0CA738000 29 July 1999	Inventory Project Report (INPR)	7/29/1999

Community Involvement Documents

HIDE DOCUMENTS > 1 YEAR OLD

NO COMMUNITY INVOLVEMENT DOCUMENTS HAVE BEEN UPLOADED TO THIS PROJECT

HIGHLAND AVENUE AUXILIARY FIELD

TITLE: USACE INPR SUMMARY J0CA738000 29 JULY 1999
DOC TYPE: INVENTORY PROJECT REPORT (INPR)

VERSION	FILENAME	SIZE
RP - Final	CA7380L1_Highland_Ave_Aux_Field.pdf	86 KB
Final DTSC Letter	CA7380L1_Highland_Ave_Aux_Field.pdf	86 KB
RP - Final	HIGHLAND AVENUE AUXILIARY FIELDÅ .pdf	446 KB

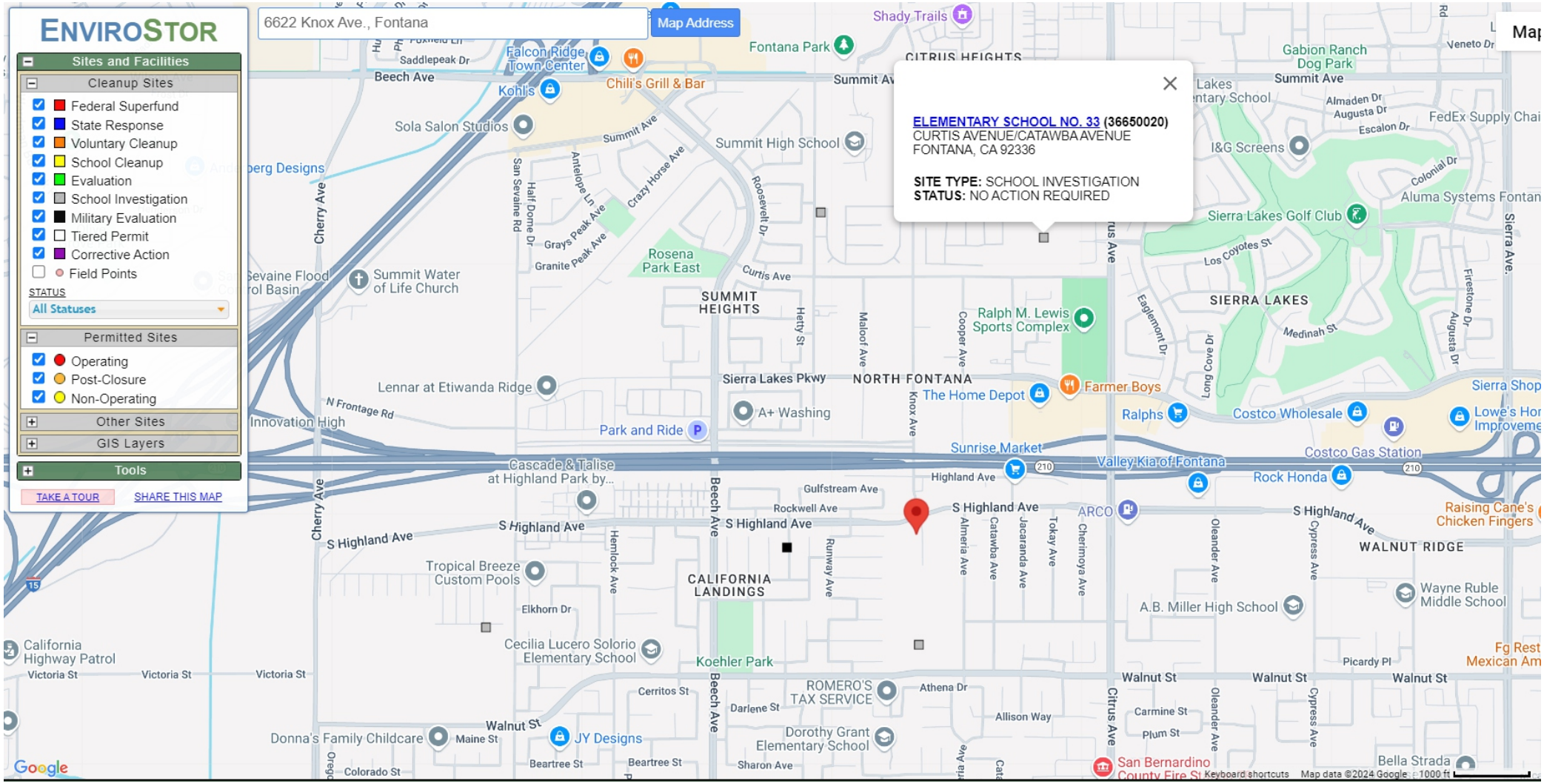
ENVIROSTOR
Sites and Facilities
Cleanup Sites
Federal Superfund
State Response
Voluntary Cleanup
School Cleanup
Evaluation
School Investigation
Military Evaluation
Tiered Permit
Corrective Action
Field Points
STATUS
All Statuses
Permitted Sites
Operating
Post-Closure
Non-Operating
Other Sites
GIS Layers
Tools
TAKE A TOUR
SHARE THIS MAP
6622 Knox Ave., Fontana
Map Address
ELEMENTARY SCHOOL NO. 33 (36650020)
CURTIS AVENUE/CATAWBA AVENUE
FONTANA, CA 92336
SITE TYPE: SCHOOL INVESTIGATION
STATUS: NO ACTION REQUIRED
Shady Trails
Fontana Park
Falcon Ridge Town Center
Chili's Grill & Bar
Kohl's
Sola Salon Studios
Summit High School
Summit Water of Life Church
Rosena Park East
SUMMIT HEIGHTS
Ralph M. Lewis Sports Complex
SIERRA LAKES
Sierra Lakes Golf Club
Lennar at Etiwanda Ridge
Sierra Lakes Pkwy
NORTH FONTANA
The Home Depot
Farmer Boys
A+ Washing
Park and Ride
Innovation High
Sunrise Market
Valley Kia of Fontana
Rock Honda
Costco Wholesale
Ralphs
Costco Gas Station
Cascade & Talise at Highland Park by...
Highland Ave
S Highland Ave
Gulfstream Ave
Rockwell Ave
ARCO
WALNUT RIDGE
Tropical Breeze Custom Pools
CALIFORNIA LANDINGS
Elkhorn Dr
Cecilia Lucero Solorio Elementary School
Koehler Park
A.B. Miller High School
Wayne Ruble Middle School
Raising Cane's Chicken Fingers
California Highway Patrol
Victoria St
ROMERO'S TAX SERVICE
Athena Dr
Walnut St
Donna's Family Childcare
JY Designs
Dorothy Grant Elementary School
Allison Way
San Bernardino County Fire St
Bella Strada
Google
Keyboard shortcuts
Map data ©2024 Google
1000 ft

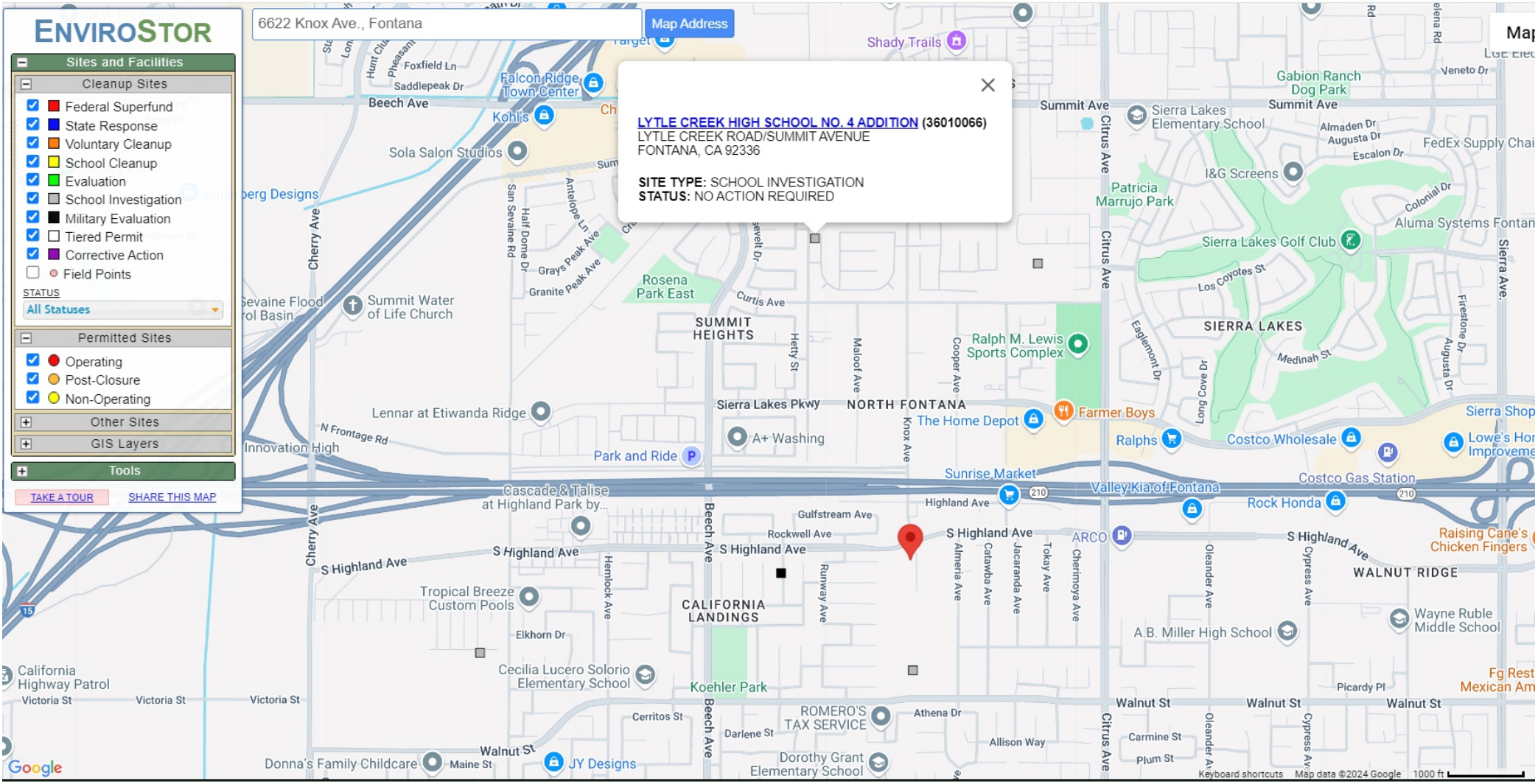
ENVIROSTOR
Sites and Facilities
Cleanup Sites
Federal Superfund
State Response
Voluntary Cleanup
School Cleanup
Evaluation
School Investigation
Military Evaluation
Tiered Permit
Corrective Action
Field Points
STATUS
All Statuses
Permitted Sites
Operating
Post-Closure
Non-Operating
Other Sites
GIS Layers
Tools
TAKE A TOUR
SHARE THIS MAP
6622 Knox Ave., Fontana
Map Address
LYTLE CREEK HIGH SCHOOL NO. 4 ADDITION (36010066)
LYTLE CREEK ROAD/SUMMIT AVENUE
FONTANA, CA 92336
SITE TYPE: SCHOOL INVESTIGATION
STATUS: NO ACTION REQUIRED
Shady Trails
Falcon Ridge Town Center
Kohl's
Sola Salon Studios
Gabion Ranch Dog Park
Sierra Lakes Elementary School
Summit Ave
Beech Ave
Foxfield Ln
Saddlepeak Dr
Almaden Dr
Augusta Dr
Escalon Dr
FedEx Supply Chai
I&G Screens
Patricia Marrujo Park
Colonial Dr
Aluma Systems Fontan
Sierra Lakes Golf Club
Los Coyotes St
Cherry Ave
Citrus Ave
Sierra Ave.
San Sevaine Rd
Half Dome Dr
Antelope Ln
Grays Peak Ave
Granite Peak Ave
Rosena Park East
Curtis Ave
Summit Water of Life Church
SUMMIT HEIGHTS
SIERRA LAKES
Ralph M. Lewis Sports Complex
Medinah St
Firestone Dr
Augusta Dr
Eaglemont Dr
Long Cove Dr
Hetty St
Maloof Ave
Cooper Ave
Knox Ave
Sierra Lakes Pkwy
NORTH FONTANA
Lennar at Etiwanda Ridge
The Home Depot
Farmer Boys
Sierra Shop
N Frontage Rd
Innovation High
A+ Washing
Ralphs
Costco Wholesale
Lowe's Hor Improveme
Park and Ride
Sunrise Market
Costco Gas Station
Cascade & Talise at Highland Park by...
Valley Kia of Fontana
Rock Honda
Highland Ave
210
Gulfstream Ave
Rockwell Ave
S Highland Ave
ARCO
Raising Cane's Chicken Fingers
WALNUT RIDGE
Tropical Breeze Custom Pools
CALIFORNIA LANDINGS
Hemlock Ave
Runway Ave
Almeria Ave
Catawba Ave
Jacaranda Ave
Tokay Ave
Cherimoya Ave
Oleander Ave
Cypress Ave
Wayne Ruble Middle School
A.B. Miller High School
Elkhorn Dr
California Highway Patrol
Victoria St
Cecilia Lucero Solorio Elementary School
Koehler Park
Picardy Pl
Walnut St
ROMERO'S TAX SERVICE
Athena Dr
Cerritos St
Darlene St
Allison Way
Carmine St
Plum St
Donna's Family Childcare
Maine St
JY Designs
Dorothy Grant Elementary School
Google
Keyboard shortcuts
Map data ©2024 Google
1000 ft

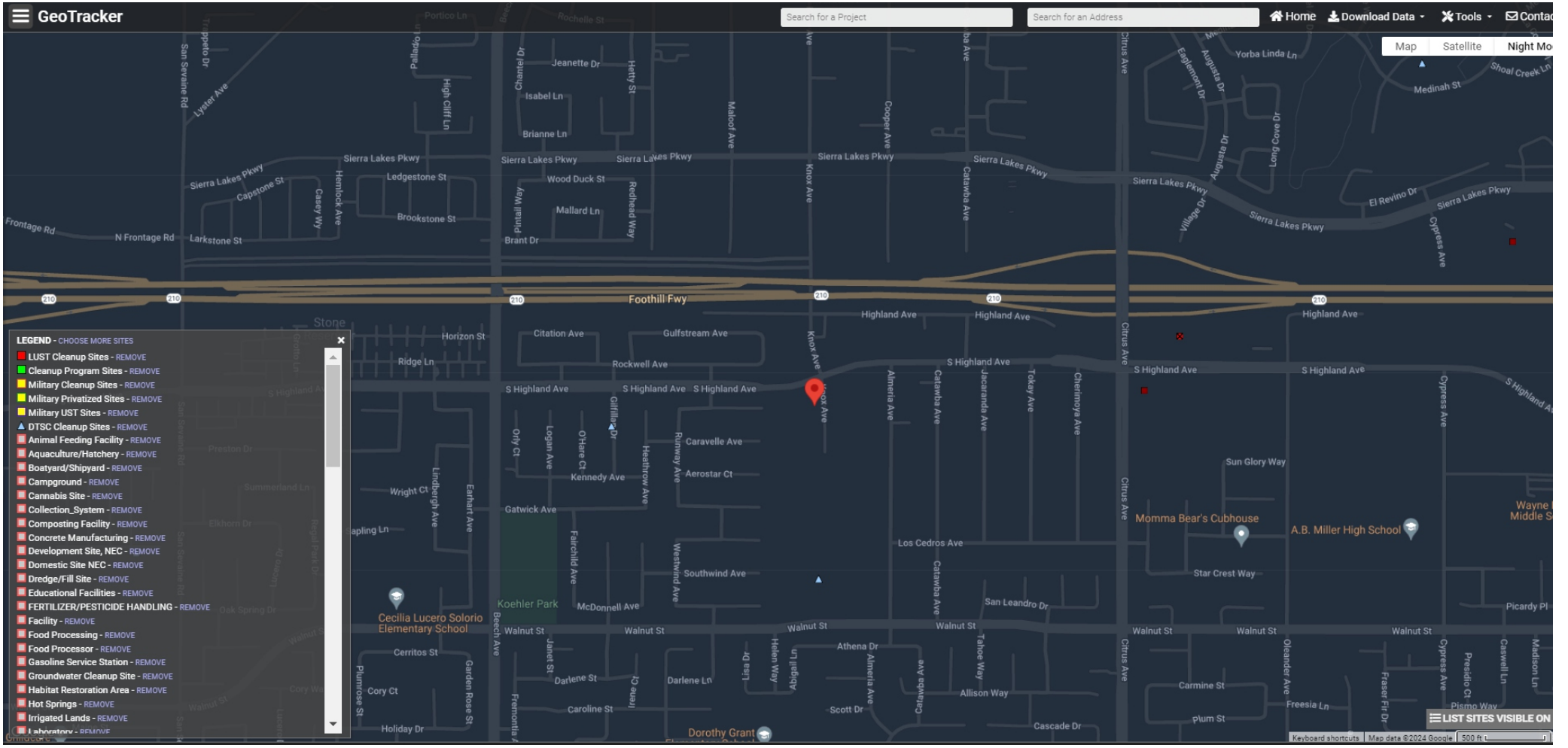
GeoTracker
Search for a Project
Search for an Address
Home
Download Data
Tools
Map
Satellite
Night Mo
LEGEND - CHOOSE MORE SITES
LUST Cleanup Sites - REMOVE
Cleanup Program Sites - REMOVE
Military Cleanup Sites - REMOVE
Military Privatized Sites - REMOVE
Military UST Sites - REMOVE
DTSC Cleanup Sites - REMOVE
Animal Feeding Facility - REMOVE
Aquaculture/Hatchery - REMOVE
Boatyard/Shipyard - REMOVE
Campground - REMOVE
Cannabis Site - REMOVE
Collection_System - REMOVE
Composting Facility - REMOVE
Concrete Manufacturing - REMOVE
Development Site, NEC - REMOVE
Domestic Site NEC - REMOVE
Dredge/Fill Site - REMOVE
Educational Facilities - REMOVE
FERTILIZER/PESTICIDE HANDLING - REMOVE
Facility - REMOVE
Food Processing - REMOVE
Food Processor - REMOVE
Gasoline Service Station - REMOVE
Groundwater Cleanup Site - REMOVE
Habitat Restoration Area - REMOVE
Hot Springs - REMOVE
Irrigated Lands - REMOVE
Laboratory - REMOVE
Foothill Fwy
Sierra Lakes Pkwy
Highland Ave
S Highland Ave
Walnut St
Momma Bear's Cubhouse
A.B. Miller High School
Cecilia Lucero Solorio Elementary School
Koehler Park
Dorothy Grant
LIST SITES VISIBLE ON
Keyboard shortcuts
Map data ©2024 Google

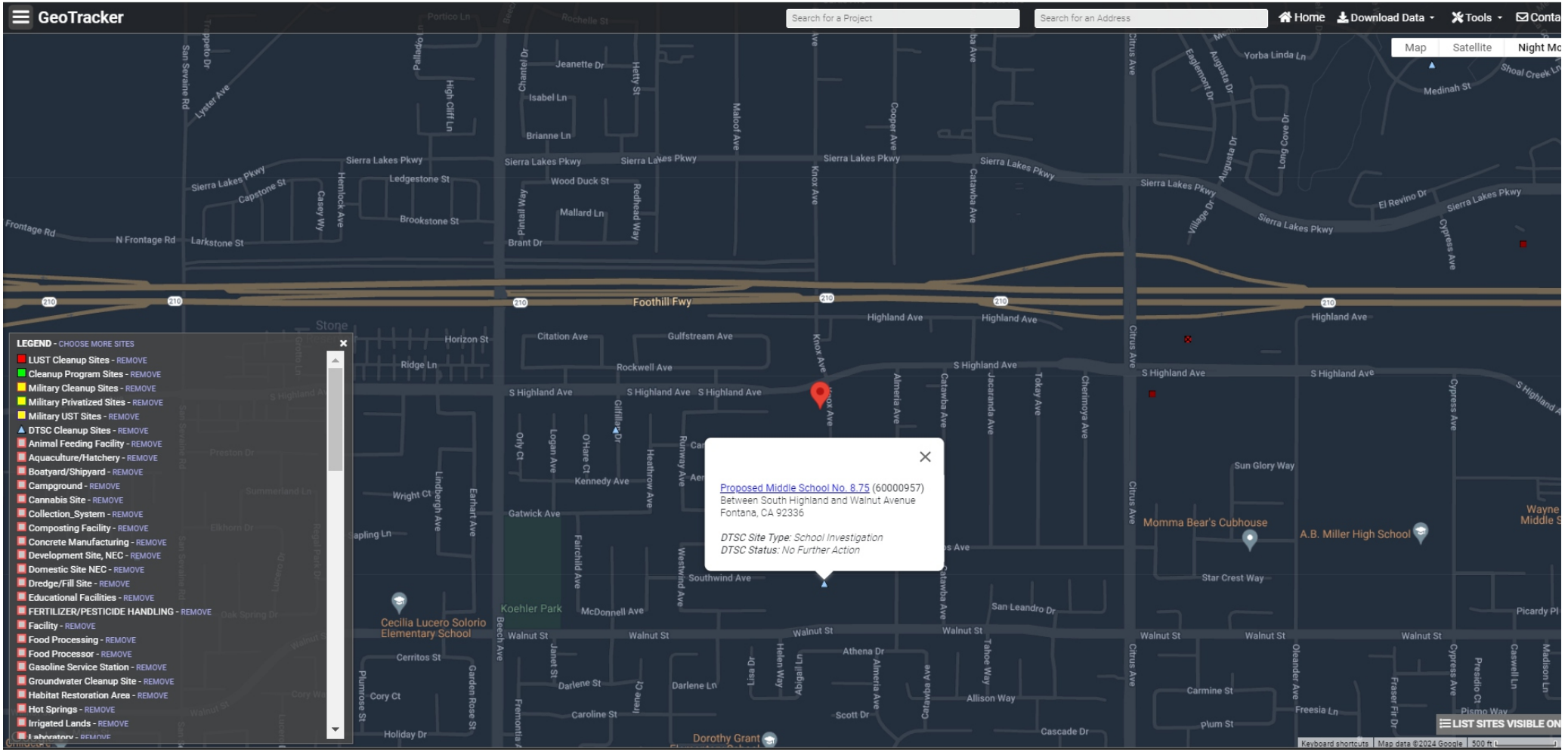
GeoTracker
Search for a Project
Search for an Address
Home
Download Data
Tools
Map
Satellite
Night Mo
LEGEND - CHOOSE MORE SITES
LUST Cleanup Sites - REMOVE
Cleanup Program Sites - REMOVE
Military Cleanup Sites - REMOVE
Military Privatized Sites - REMOVE
Military UST Sites - REMOVE
DTSC Cleanup Sites - REMOVE
Animal Feeding Facility - REMOVE
Aquaculture/Hatchery - REMOVE
Boatyard/Shipyard - REMOVE
Campground - REMOVE
Cannabis Site - REMOVE
Collection_System - REMOVE
Composting Facility - REMOVE
Concrete Manufacturing - REMOVE
Development Site, NEC - REMOVE
Domestic Site NEC - REMOVE
Dredge/Fill Site - REMOVE
Educational Facilities - REMOVE
FERTILIZER/PESTICIDE HANDLING - REMOVE
Facility - REMOVE
Food Processing - REMOVE
Food Processor - REMOVE
Gasoline Service Station - REMOVE
Groundwater Cleanup Site - REMOVE
Habitat Restoration Area - REMOVE
Hot Springs - REMOVE
Irrigated Lands - REMOVE
Laboratory - REMOVE
Proposed Middle School No. 8.75 (60000957)
Between South Highland and Walnut Avenue
Fontana, CA 92336
DTSC Site Type: School Investigation
DTSC Status: No Further Action
Foothill Fwy
Sierra Lakes Pkwy
Highland Ave
S Highland Ave
Walnut St
Knox Ave
Citrus Ave
Cypress Ave
Almeria Ave
Catawba Ave
Jacaranda Ave
Tokay Ave
Cherimoya Ave
Sun Glory Way
Momma Bear's Cubhouse
A.B. Miller High School
Star Crest Way
Cecilia Lucero Solorio Elementary School
Koehler Park
Dorothy Grant
Gatwick Ave
Southwind Ave
McDonnell Ave
San Leandro Dr
Athena Dr
Allison Way
Carmine St
Plum St
Cascade Dr
Scott Dr
Caroline St
Darlene St
Darlene Ln
Cerritos St
Holiday Dr
Cory Ct
Wright Ct
Kennedy Ave
Rockwell Ave
Citation Ave
Gulfstream Ave
Horizon St
Ridge Ln
Brianne Ln
Isabel Ln
Jeanette Dr
Wood Duck St
Mallard Ln
Brant Dr
Capstone St
Ledgestone St
Brookstone St
Larkstone St
Frontage Rd
N Frontage Rd
Yorba Linda Ln
Medinah St
El Revino Dr
Village Dr
Augusta Dr
Eaglemont Dr
Long Cove Dr
Shoal Creek Ln
LIST SITES VISIBLE ON
Keyboard shortcuts
Map data ©2024 Google

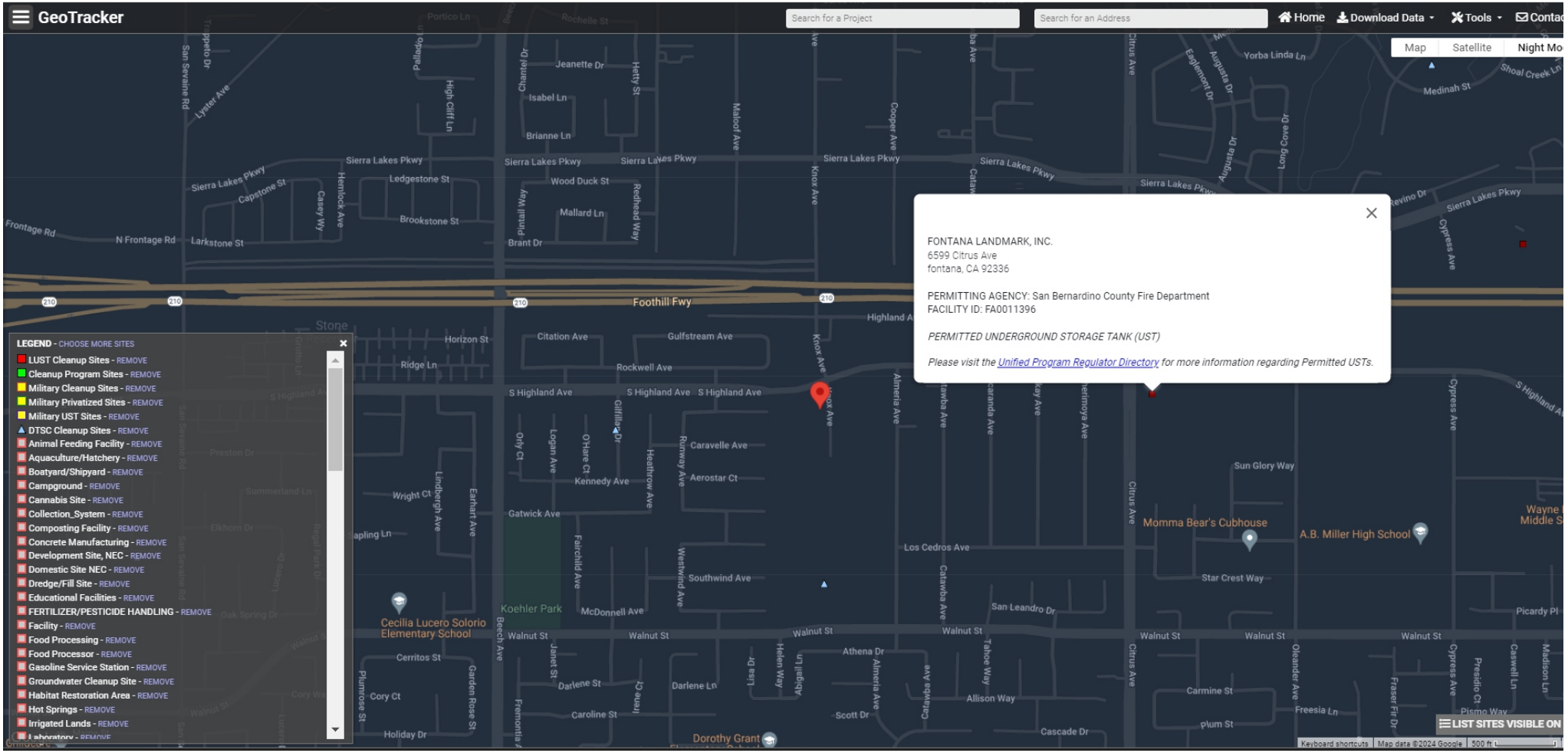
GeoTracker
Search for a Project
Search for an Address
Home
Download Data
Tools
Map
Satellite
Night Mo
FONTANA LANDMARK, INC.
6599 Citrus Ave
fontana, CA 92336
PERMITTING AGENCY: San Bernardino County Fire Department
FACILITY ID: FA0011396
PERMITTED UNDERGROUND STORAGE TANK (UST)
Please visit the Unified Program Regulator Directory for more information regarding Permitted USTs.
LEGEND - CHOOSE MORE SITES
LUST Cleanup Sites - REMOVE
Cleanup Program Sites - REMOVE
Military Cleanup Sites - REMOVE
Military Privatized Sites - REMOVE
Military UST Sites - REMOVE
DTSC Cleanup Sites - REMOVE
Animal Feeding Facility - REMOVE
Aquaculture/Hatchery - REMOVE
Boatyard/Shipyard - REMOVE
Campground - REMOVE
Cannabis Site - REMOVE
Collection_System - REMOVE
Composting Facility - REMOVE
Concrete Manufacturing - REMOVE
Development Site, NEC - REMOVE
Domestic Site NEC - REMOVE
Dredge/Fill Site - REMOVE
Educational Facilities - REMOVE
FERTILIZER/PESTICIDE HANDLING - REMOVE
Facility - REMOVE
Food Processing - REMOVE
Food Processor - REMOVE
Gasoline Service Station - REMOVE
Groundwater Cleanup Site - REMOVE
Habitat Restoration Area - REMOVE
Hot Springs - REMOVE
Irrigated Lands - REMOVE
Laboratory - REMOVE
LIST SITES VISIBLE ON
Foothill Fwy
Sierra Lakes Pkwy
Citrus Ave
Knox Ave
Cypress Ave
Momma Bear's Cubhouse
A.B. Miller High School
Cecilia Lucero Solorio Elementary School
Koehler Park
Dorothy Grant
Walnut St
Los Cedros Ave
Star Crest Way
Sun Glory Way
Keyboard shortcuts
Map data ©2024 Google

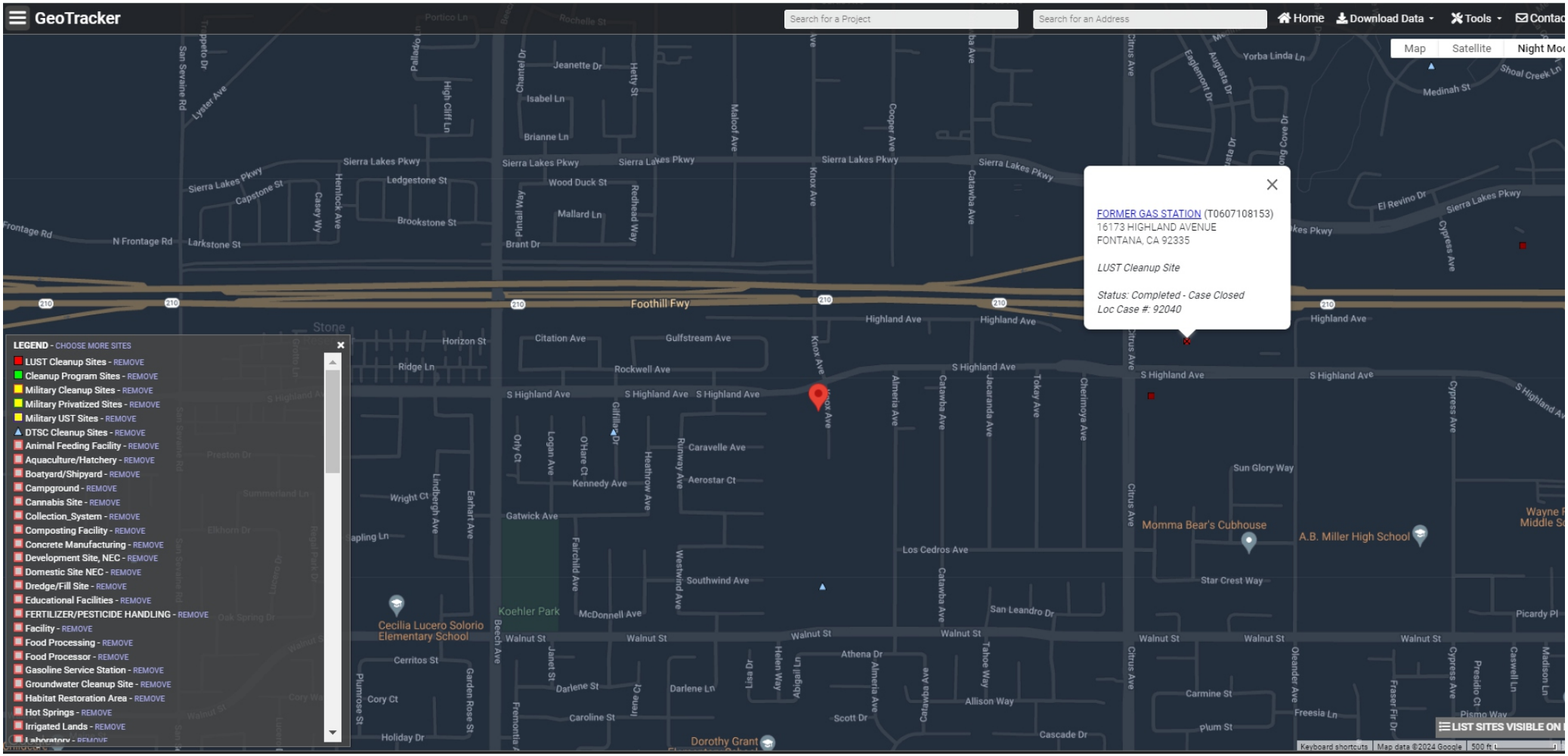
GeoTracker
Search for a Project
Search for an Address
Home
Download Data
Tools
Map
Satellite
Night Mod
FORMER GAS STATION (T0607108153)
16173 HIGHLAND AVENUE
FONTANA, CA 92335
LUST Cleanup Site
Status: Completed - Case Closed
Loc Case #: 92040
LEGEND - CHOOSE MORE SITES
LUST Cleanup Sites - REMOVE
Cleanup Program Sites - REMOVE
Military Cleanup Sites - REMOVE
Military Privatized Sites - REMOVE
Military UST Sites - REMOVE
DTSC Cleanup Sites - REMOVE
Animal Feeding Facility - REMOVE
Aquaculture/Hatchery - REMOVE
Boatyard/Shipyard - REMOVE
Campground - REMOVE
Cannabis Site - REMOVE
Collection_System - REMOVE
Composting Facility - REMOVE
Concrete Manufacturing - REMOVE
Development Site, NEC - REMOVE
Domestic Site NEC - REMOVE
Dredge/Fill Site - REMOVE
Educational Facilities - REMOVE
FERTILIZER/PESTICIDE HANDLING - REMOVE
Facility - REMOVE
Food Processing - REMOVE
Food Processor - REMOVE
Gasoline Service Station - REMOVE
Groundwater Cleanup Site - REMOVE
Habitat Restoration Area - REMOVE
Hot Springs - REMOVE
Irrigated Lands - REMOVE
Laboratory - REMOVE
Foothill Fwy
Sierra Lakes Pkwy
Highland Ave
S Highland Ave
Citation Ave
Gulfstream Ave
Rockwell Ave
Caravelle Ave
Aerostar Ct
Kennedy Ave
Gatwick Ave
Los Cedros Ave
Southwind Ave
Sun Glory Way
Star Crest Way
San Leandro Dr
Momma Bear's Cubhouse
A.B. Miller High School
Cecilia Lucero Solorio Elementary School
Koehler Park
McDonnell Ave
Walnut St
Athena Dr
Allison Way
Carmine St
Plum St
Cascade Dr
Dorothy Grant
Scott Dr
Darlene St
Darlene Ln
Caroline St
Cerritos St
Holiday Dr
Cory Ct
Wright Ct
Lindbergh Ave
Earhart Ave
Fairchild Ave
Westwind Ave
Heathrow Ave
Runway Ave
Gillfillan Dr
Orly Ct
Logan Ave
O'Hare Ct
Knox Ave
Almeria Ave
Catawba Ave
Jacaranda Ave
Tokay Ave
Cherimoya Ave
Citrus Ave
Cypress Ave
Beech Ave
Janet St
Helen Way
Abigail Ln
Tahoe Way
Oleander Ave
Freesia Ln
Pismo Way
Presidio Ct
Caswell Ln
Madison Ln
Fraser Fir Dr
Plumrose St
Garden Rose St
Ledgestone St
Wood Duck St
Mallard Ln
Brant Dr
Brookstone St
Larkstone St
Capstone St
Hemlock Ave
Casey Wy
Pintail Way
Redhead Way
Maloof Ave
Cooper Ave
Chantel Dr
Jeanette Dr
Isabel Ln
Brianne Ln
Hetty St
High Cliff Ln
Lyster Ave
San Sevaine Rd
Portico Ln
Rochelle St
Yorba Linda Ln
Medinah St
Shoal Creek Ln
El Revino Dr
Augusta Dr
Eaglemont Dr
Horizon St
Ridge Ln
Stone
N Frontage Rd
Frontage Rd
LIST SITES VISIBLE ON
Keyboard shortcuts
Map data ©2024 Google
500 ft

STATE WATER RESOURCES CONTROL BOARD

GEOTRACKER

Tools | Reports | UST Case Closures | How to Use GeoTracker | ESI | Information

FORMER GAS STATION (T0607108153) - (MAP)

SIGN UP FOR EMAIL ALERTS

16173 HIGHLAND AVENUE
FONTANA, CA 92335
SAN BERNARDINO COUNTY
LUST CLEANUP SITE (INFO)
COMPLETED - CASE CLOSED AS OF 5/14/1993 - DEFINITION
PRINTABLE CASE SUMMARY / CSM REPORT

CLEANUP OVERSIGHT AGENCIES
SAN BERNARDINO COUNTY *(LEAD)* - *CASE #: 92040*
SANTA ANA RWQCB (REGION 8)

Summary | Cleanup Action Report | Regulatory Activities | Environmental Data (ESI) | Site Maps / Documents | Community Involvement | Related Cases

Regulatory Profile

PRINTABLE CASE SUMMARY

CLEANUP STATUS - DEFINITIONS
COMPLETED - CASE CLOSED AS OF 5/14/1993 - CLEANUP STATUS HISTORY

POTENTIAL CONTAMINANTS OF CONCERN
GASOLINE

POTENTIAL MEDIA OF CONCERN
SOIL

FILE LOCATION
LOCAL AGENCY

DESIGNATED GROUNDWATER BENEFICIAL USE(S) - DEFINITIONS
MUN, AGR, IND, PROC - Note: Also incl parts of 481.21 and 481.23 (R4).

DWR GROUNDWATER SUB-BASIN NAME
Upper Santa Ana Valley - Chino (8-002.01)

CALWATER WATERSHED NAME
Santa Ana River - Middle Santa Ana River - Chino (Split) (801.21)

Site History

No site history available

STATE WATER RESOURCES CONTROL BOARD

GEOTRACKER

Tools | Reports | UST Case Closures | How to Use GeoTracker | ESI | Information

FORMER GAS STATION (T0607108153) - (MAP)

SIGN UP FOR EMAIL ALERTS

16173 HIGHLAND AVENUE
FONTANA, CA 92335
SAN BERNARDINO COUNTY
LUST CLEANUP SITE (INFO)
COMPLETED - CASE CLOSED AS OF 5/14/1993 - DEFINITION

PRINTABLE CASE SUMMARY / CSM REPORT

CLEANUP OVERSIGHT AGENCIES
SAN BERNARDINO COUNTY *(LEAD)* - *CASE #: 92040*
SANTA ANA RWQCB (REGION 8)

Summary | Cleanup Action Report | Regulatory Activities | Environmental Data (ESI) | Site Maps / Documents | Community Involvement | Related Cases

Cleanup Action Report

ACTION TYPE	BEGIN DATE	END DATE	PHASE	CONTAMINANT MASS REMOVED	DESCRIPTION
UNKNOWN	8/31/1992				

STATE WATER RESOURCES CONTROL BOARD

GEOTRACKER

Tools | Reports | UST Case Closures | How to Use GeoTracker | ESI | Information

FORMER GAS STATION (T0607108153) - (MAP)

SIGN UP FOR EMAIL ALERTS

16173 HIGHLAND AVENUE
FONTANA, CA 92335
SAN BERNARDINO COUNTY
LUST CLEANUP SITE (INFO)
COMPLETED - CASE CLOSED AS OF 5/14/1993 - DEFINITION

PRINTABLE CASE SUMMARY / CSM REPORT

CLEANUP OVERSIGHT AGENCIES
SAN BERNARDINO COUNTY *(LEAD)* - *CASE #: 92040*
SANTA ANA RWQCB (REGION 8)

Summary | Cleanup Action Report | Regulatory Activities | *Environmental Data (ESI)* | *Site Maps / Documents* | Community Involvement | *Related Cases*

Regulatory Activities

Action Type Filter: Show All Activities Go

* Indicates a revised due date

ACTION TYPE	ACTION	ACTION DATE	RECEIVED / ISSUE DATE	TITLE / DESCRIPTION / COMMENTS
Leak Action	Leak Reported	8/31/1992		
Cleanup Action		8/31/1992		
Leak Action	Leak Discovery	7/17/1992		

geotracker.waterboards.ca.gov/csm_report?global_id=T0607108153

CSM REPORT FOR PUBLIC NOTICING

PROJECT INFORMATION (DATA PULLED FROM GEOTRACKER) - MAP THIS SITE

SITE NAME / ADDRESS	STATUS	STATUS DATE	RELEASE REPORT DATE	AGE OF CASE	CLEANUP OVERSIGHT AGENCIES
FORMER GAS STATION (Global ID: T0607108153) 16173 HIGHLAND AVENUE FONTANA, CA 92335	Completed - Case Closed	5/14/1993	8/31/1992	32	SAN BERNARDINO COUNTY *(LEAD)* - *CASE #: 92040* SANTA ANA RWQCB (REGION 8)

SITE HISTORY

<NO SITE HISTORY ENTERED>

CLEANUP ACTION INFO

ACTION TYPE	BEGIN DATE	END DATE	PHASE	CONTAMINANT MASS REMOVED	DESCRIPTION
UNKNOWN	8/31/1992				

RISK INFORMATION VIEW CASE REVIEWS

CONTAMINANTS OF CONCERN	CURRENT LAND USE	BENEFICIAL USE	DISCHARGE SOURCE	DATE REPORTED	STOP METHOD	NEARBY / IMPACTED WELLS
Gasoline			Other	8/31/1992	Close and Remove Tank	0

FREE PRODUCT	OTHER CONSTITUENTS	NAME OF WATER SYSTEM	LAST REGULATORY ACTIVITY	LAST ESI UPLOAD	LAST EDF UPLOAD	EXPECTED CLOSURE DATE	MOST RECENT CLOSURE REQUEST
			1/1/1950				

CDPH WELLS WITHIN 1500 FEET OF THIS SITE

NONE

CALCULATED FIELDS (BASED ON LATITUDE / LONGITUDE)

APN	GW BASIN NAME	WATERSHED NAME
0240-011-58-0000	Upper Santa Ana Valley - Chino (8-002.01)	Santa Ana River - Middle Santa Ana River - Chino (Split) (801.21)

COUNTY	PUBLIC WATER SYSTEM(S)
San Bernardino	SAN GABRIEL VALLEY WC - FONTANA

MOST RECENT CONCENTRATIONS OF PETROLEUM CONSTITUENTS IN GROUNDWATER VIEW ESI SUBMITTALS

NO GROUNDWATER DATA HAS BEEN SUBMITTED TO GEOTRACKER ESI FOR THIS SITE

MOST RECENT CONCENTRATIONS OF PETROLEUM CONSTITUENTS IN SOIL VIEW ESI SUBMITTALS

NO SOIL DATA HAS BEEN SUBMITTED TO GEOTRACKER ESI FOR THIS SITE

MOST RECENT GEO_WELL DATA VIEW ESI SUBMITTALS

NO GEO_WELL DATA HAS BEEN SUBMITTED TO GEOTRACKER ESI FOR THIS SITE

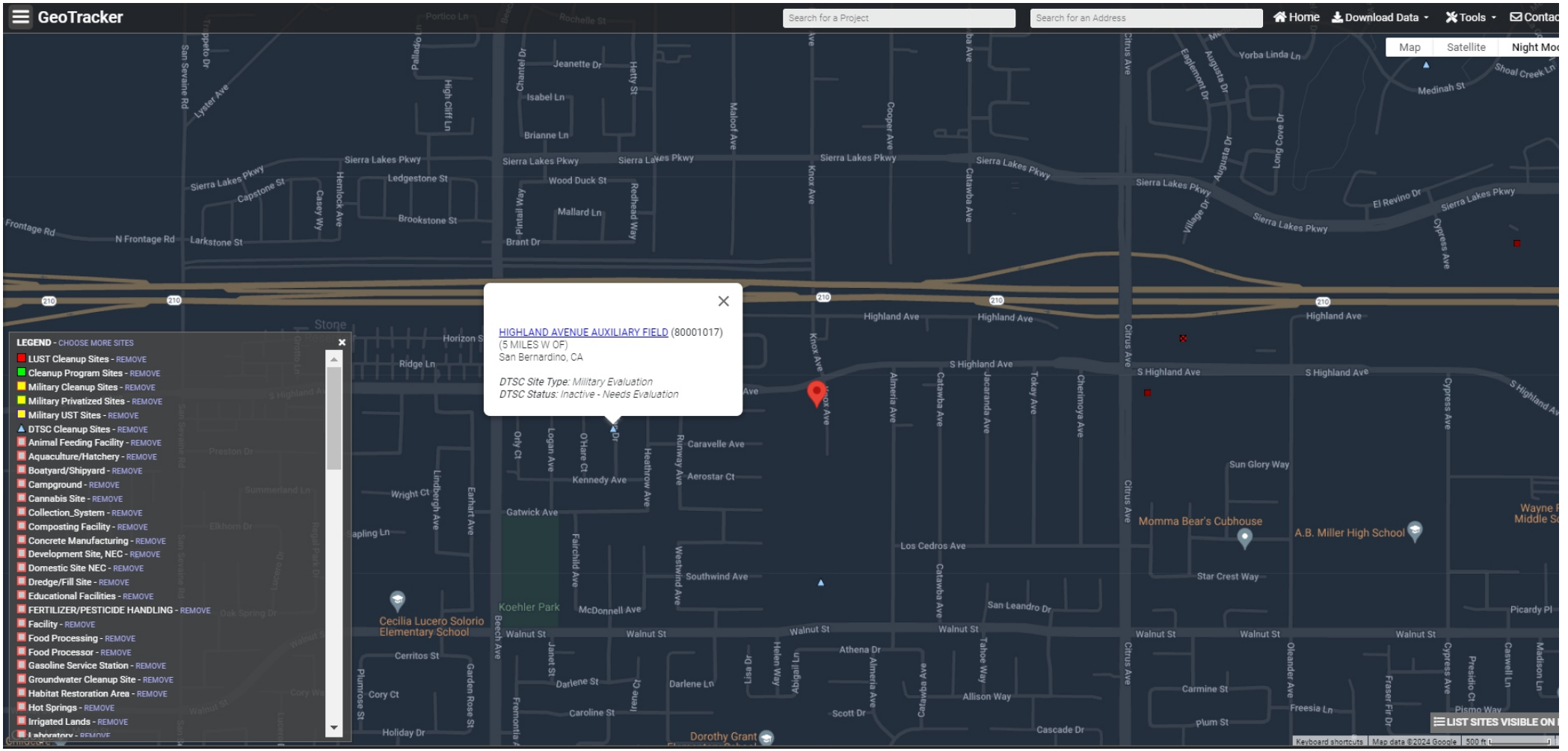
GeoTracker
Search for a Project
Search for an Address
Home
Download Data
Tools
Map
Satellite
Night Mod
HIGHLAND AVENUE AUXILIARY FIELD (80001017)
(5 MILES W OF)
San Bernardino, CA
DTSC Site Type: Military Evaluation
DTSC Status: Inactive - Needs Evaluation
LEGEND - CHOOSE MORE SITES
LUST Cleanup Sites - REMOVE
Cleanup Program Sites - REMOVE
Military Cleanup Sites - REMOVE
Military Privatized Sites - REMOVE
Military UST Sites - REMOVE
DTSC Cleanup Sites - REMOVE
Animal Feeding Facility - REMOVE
Aquaculture/Hatchery - REMOVE
Boatyard/Shipyard - REMOVE
Campground - REMOVE
Cannabis Site - REMOVE
Collection_System - REMOVE
Composting Facility - REMOVE
Concrete Manufacturing - REMOVE
Development Site, NEC - REMOVE
Domestic Site NEC - REMOVE
Dredge/Fill Site - REMOVE
Educational Facilities - REMOVE
FERTILIZER/PESTICIDE HANDLING - REMOVE
Facility - REMOVE
Food Processing - REMOVE
Food Processor - REMOVE
Gasoline Service Station - REMOVE
Groundwater Cleanup Site - REMOVE
Habitat Restoration Area - REMOVE
Hot Springs - REMOVE
Irrigated Lands - REMOVE
Laboratory - REMOVE
Highland Ave
S Highland Ave
Sierra Lakes Pkwy
Kennedy Ave
Caravelle Ave
Aerostar Ct
Gatwick Ave
Los Cedros Ave
Southwind Ave
Star Crest Way
Sun Glory Way
San Leandro Dr
Momma Bear's Cubhouse
A.B. Miller High School
Cecilia Lucero Solorio Elementary School
Koehler Park
Dorothy Grant
McDonnell Ave
Walnut St
Athena Dr
Allison Way
Scott Dr
Cascade Dr
Carmine St
Plum St
Freesia Ln
Pismo Way
Yorba Linda Ln
Medinah St
Shoal Creek Ln
El Revino Dr
Cypress Ave
Citrus Ave
Knox Ave
Almeria Ave
Catawba Ave
Jacaranda Ave
Tokay Ave
Cherimoya Ave
Runway Ave
Heathrow Ave
Fairchild Ave
Westwind Ave
Beech Ave
Cerritos St
Cory Ct
Holiday Dr
Darlene St
Darlene Ln
Caroline St
Ridge Ln
Wright Ct
Gatwick Ave
Mallard Ln
Wood Duck St
Brianne Ln
Isabel Ln
Jeanette Dr
Brookstone St
Ledgestone St
Capstone St
Larkstone St
N Frontage Rd
Frontage Rd
Brant Dr
Redhead Way
Pintail Way
Mallard Ln
Hemlock Ave
Casey Wy
Hetty St
Maloof Ave
Cooper Ave
Catawba Ave
Augusta Dr
Long Cove Dr
Village Dr
Esplemont Dr
Lyster Ave
San Sevaine Rd
High Cliff Ln
Palladio Ln
Portico Ln
Rochelle St
Keyboard shortcuts
Map data ©2024 Google
500 ft
LIST SITES VISIBLE ON

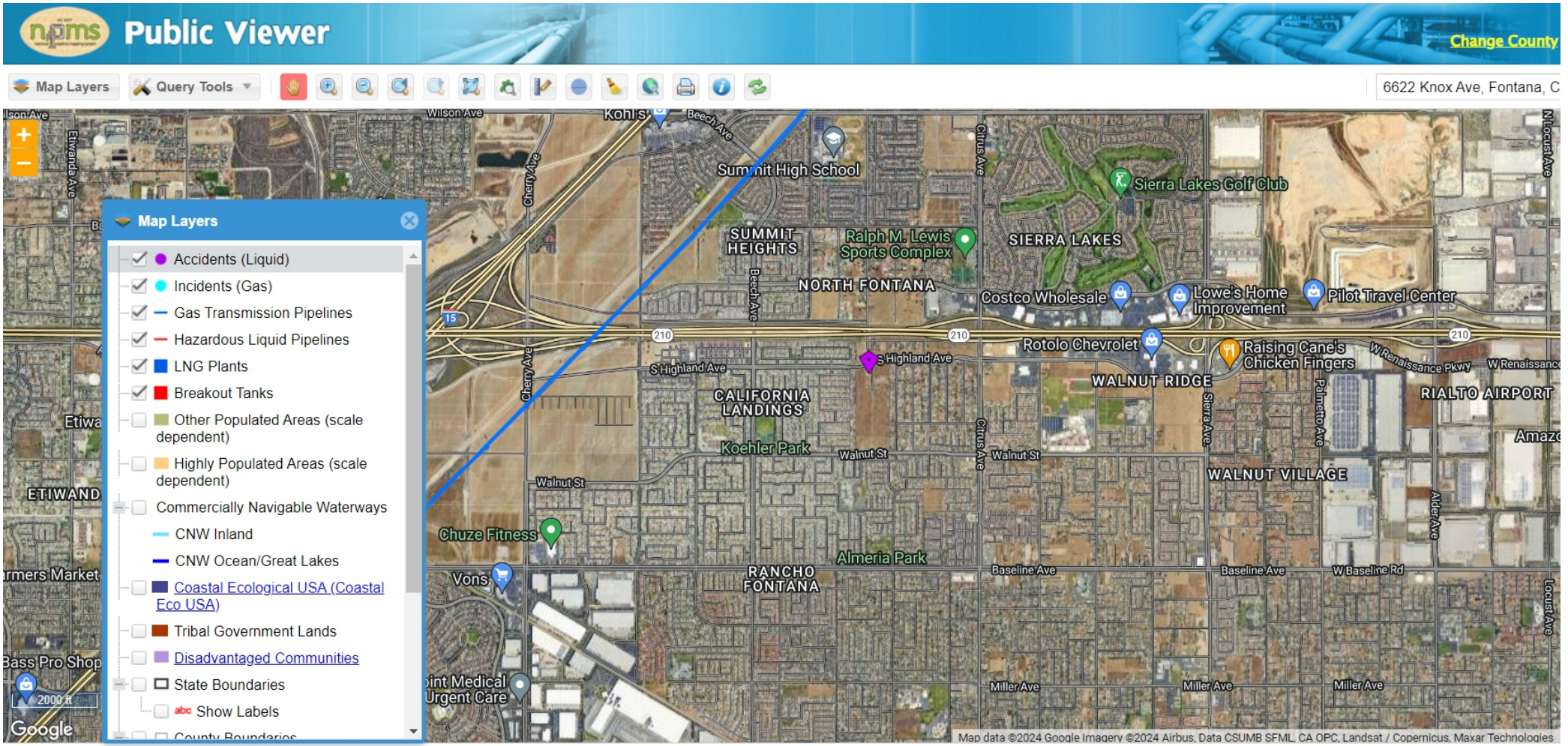

Ready | Zoom Level: 14 of 19 (1:24,000) Closest Zoom for Pipelines | (lat,long): 34.143134, -117.427030 | Map Showing Pipelines in: San C...

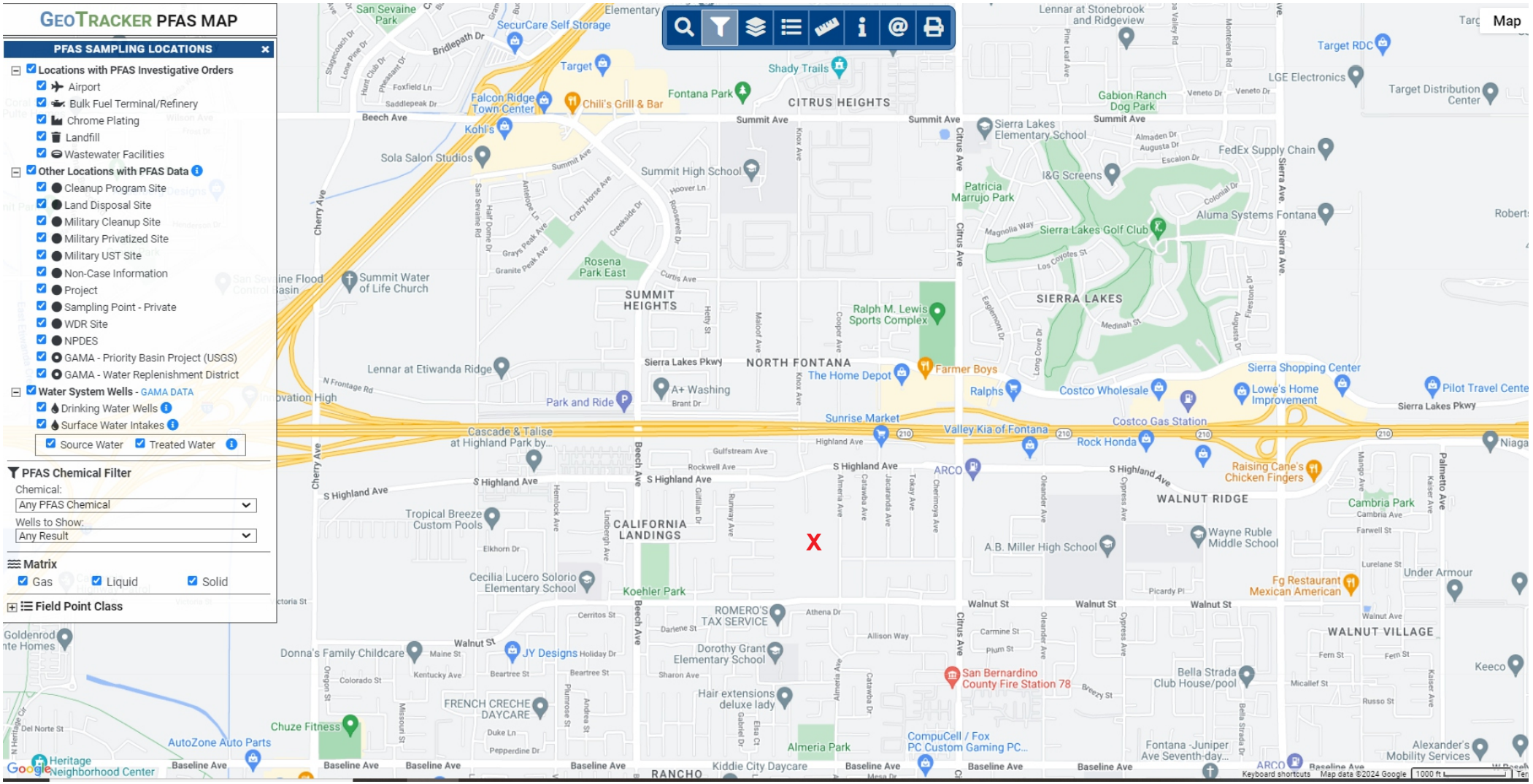
GeoTracker PFAS MAP
PFAS SAMPLING LOCATIONS
Locations with PFAS Investigative Orders
Airport
Bulk Fuel Terminal/Refinery
Chrome Plating
Landfill
Wastewater Facilities
Other Locations with PFAS Data
Cleanup Program Site
Land Disposal Site
Military Cleanup Site
Military Privatized Site
Military UST Site
Non-Case Information
Project
Sampling Point - Private
WDR Site
NPDES
GAMA - Priority Basin Project (USGS)
GAMA - Water Replenishment District
Water System Wells - GAMA DATA
Drinking Water Wells
Surface Water Intakes
Source Water
Treated Water
PFAS Chemical Filter
Chemical:
Any PFAS Chemical
Wells to Show:
Any Result
Matrix
Gas
Liquid
Solid
Field Point Class
Map
CITRUS HEIGHTS
SUMMIT HEIGHTS
NORTH FONTANA
SIERRA LAKES
CALIFORNIA LANDINGS
WALNUT RIDGE
WALNUT VILLAGE
RANCHO
Summit Ave
Beech Ave
Cherry Ave
Citrus Ave
Sierra Ave
Sierra Lakes Pkwy
S Highland Ave
Walnut St
Baseline Ave
Target
Chili's Grill & Bar
Fontana Park
Shady Trails
Kohl's
Sola Salon Studios
Summit High School
Sierra Lakes Elementary School
Gabion Ranch Dog Park
FedEx Supply Chain
I&G Screens
Patricia Marrujo Park
Aluma Systems Fontana
Sierra Lakes Golf Club
Summit Water of Life Church
Rosena Park East
Ralph M. Lewis Sports Complex
Lennar at Etiwanda Ridge
A+ Washing
Park and Ride
The Home Depot
Farmer Boys
Ralphs
Costco Wholesale
Lowe's Home Improvement
Sierra Shopping Center
Sunrise Market
Valley Kia of Fontana
Costco Gas Station
Rock Honda
Raising Cane's Chicken Fingers
Cascade & Talise at Highland Park by...
ARCO
Tropical Breeze Custom Pools
Wayne Ruble Middle School
A.B. Miller High School
Cecilia Lucero Solorio Elementary School
Koehler Park
Fg Restaurant Mexican American
Under Armour
ROMERO'S TAX SERVICE
Dorothy Grant Elementary School
Donna's Family Childcare
JY Designs
San Bernardino County Fire Station 78
Bella Strada Club House/pool
Hair extensions deluxe lady
FRENCH CRECHE DAYCARE
Chuze Fitness
AutoZone Auto Parts
Almeria Park
CompuCell / Fox PC Custom Gaming PC...
Fontana -Juniper Ave Seventh-day...
Alexander's Mobility Services
Heritage Neighborhood Center
Kiddie City Daycare
Cambria Park
Keeco
Target RDC
LGE Electronics
Target Distribution Center
Lennar at Stonebrook and Ridgeview
Pilot Travel Cente
Niaga
Google
Keyboard shortcuts
Map data ©2024 Google
1000 ft

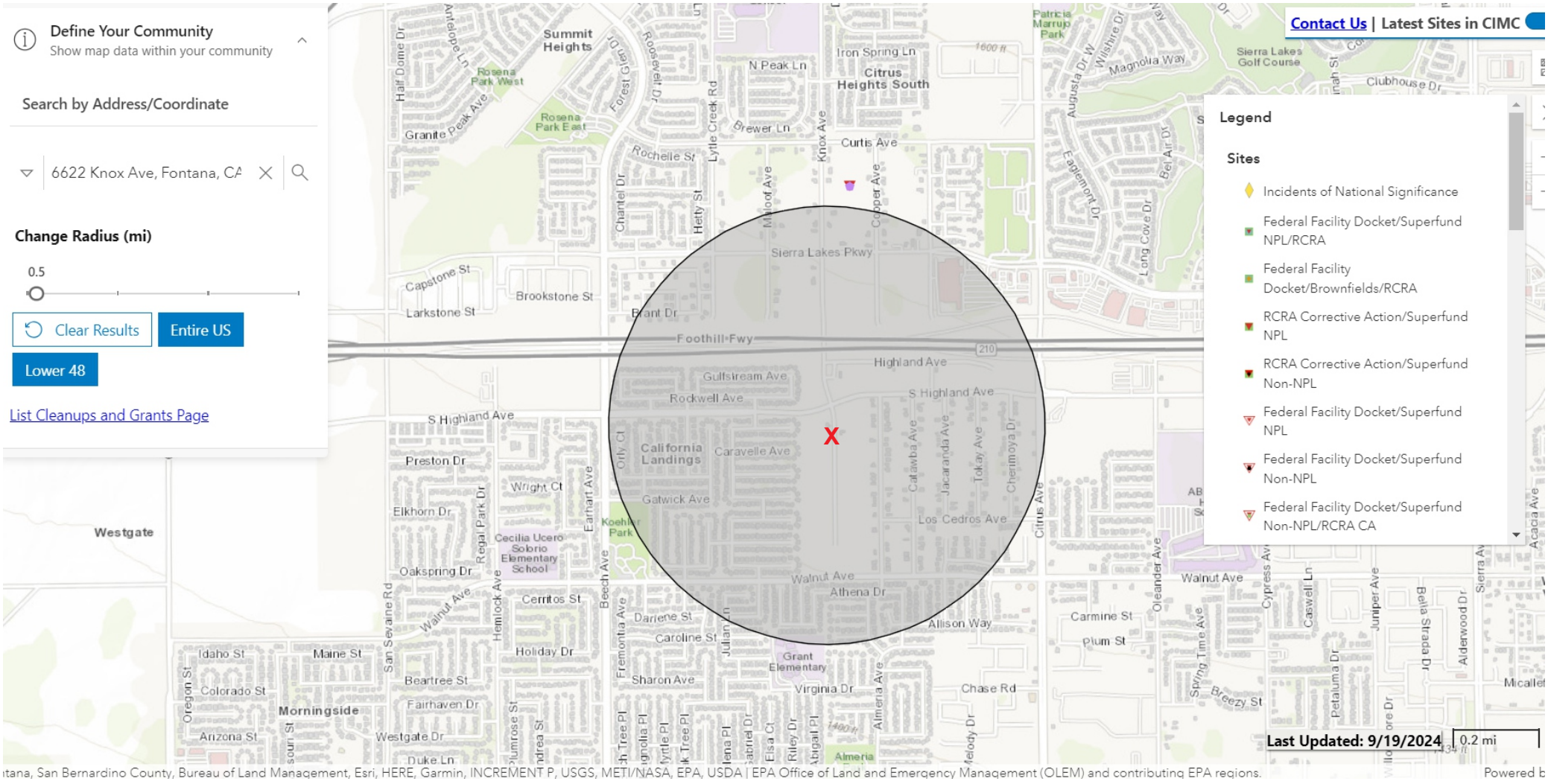
Define Your Community
Show map data within your community
Search by Address/Coordinate
6622 Knox Ave, Fontana, CA
Change Radius (mi)
0.5
Clear Results
Entire US
Lower 48
List Cleanups and Grants Page
Contact Us | Latest Sites in CIMC
Legend
Sites
Incidents of National Significance
Federal Facility Docket/Superfund NPL/RCRA
Federal Facility Docket/Brownfields/RCRA
RCRA Corrective Action/Superfund NPL
RCRA Corrective Action/Superfund Non-NPL
Federal Facility Docket/Superfund NPL
Federal Facility Docket/Superfund Non-NPL
Federal Facility Docket/Superfund Non-NPL/RCRA CA
X
Summit Heights
Citrus Heights South
Rosena Park West
Rosena Park East
Iron Spring Ln
N Peak Ln
Brewer Ln
Curtis Ave
Sierra Lakes Pkwy
Foothill Fwy
Highland Ave
S Highland Ave
Gulfstream Ave
Rockwell Ave
California Landings
Caravelle Ave
Gatwick Ave
Los Cedros Ave
Walnut Ave
Athena Dr
Allison Way
Carmine St
Plum St
Chase Rd
Virginia Dr
Sharon Ave
Caroline St
Darlene St
Holiday Dr
Cerritos St
Oakspring Dr
Elkhorn Dr
Preston Dr
Wright Ct
Westgate
Morningside
Maine St
Idaho St
Colorado St
Arizona St
Beartree St
Fairhaven Dr
Westgate Dr
Duke Ln
Almeria
Grant Elementary
Cecilia Ucero Solorio Elementary School
Koehler Park
Sierra Lakes Golf Course
Clubhouse Dr
Magnolia Way
Granite Peak Ave
Half Dome Dr
Antelope Ln
Roosevelt Dr
Forest Glen Ct
Lytle Creek Rd
Knox Ave
Copper Ave
Chantel Dr
Helty St
Malouf Ave
Rochelle St
Capstone St
Larkstone St
Brookstone St
Brant Dr
Orly Ct
Earhart Ave
Regal Park Dr
Hemlock Ave
Beech Ave
San Sevaine Rd
Fremontia Ave
Julian Ln
Almeria Ave
Melody Dr
Riley Dr
Elsa Ct
Gabriel Dr
Abigail Pl
Catawba Ave
Jacaranda Ave
Tokay Ave
Cherimoya Dr
Citrus Ave
Oleander Ave
Cypress Ave
Caswell Ln
Juniper Ave
Alderwood Dr
Spring Time Ave
Breezy St
Petaluma Dr
Bella Strada Dr
Sierra Ave
Acacia Ave
Micallef
Augusta Dr W
Wilshire Dr
Eagle Mont Dr
Bel Air Dr
Long Cove Dr
Patricia Marrujo Park
1600 ft
1400 ft
Last Updated: 9/19/2024
0.2 mi
tana, San Bernardino County, Bureau of Land Management, Esri, HERE, Garmin, INCREMENT P, USGS, METI/NASA, EPA, USDA | EPA Office of Land and Emergency Management (OLEM) and contributing EPA regions.
Powered b

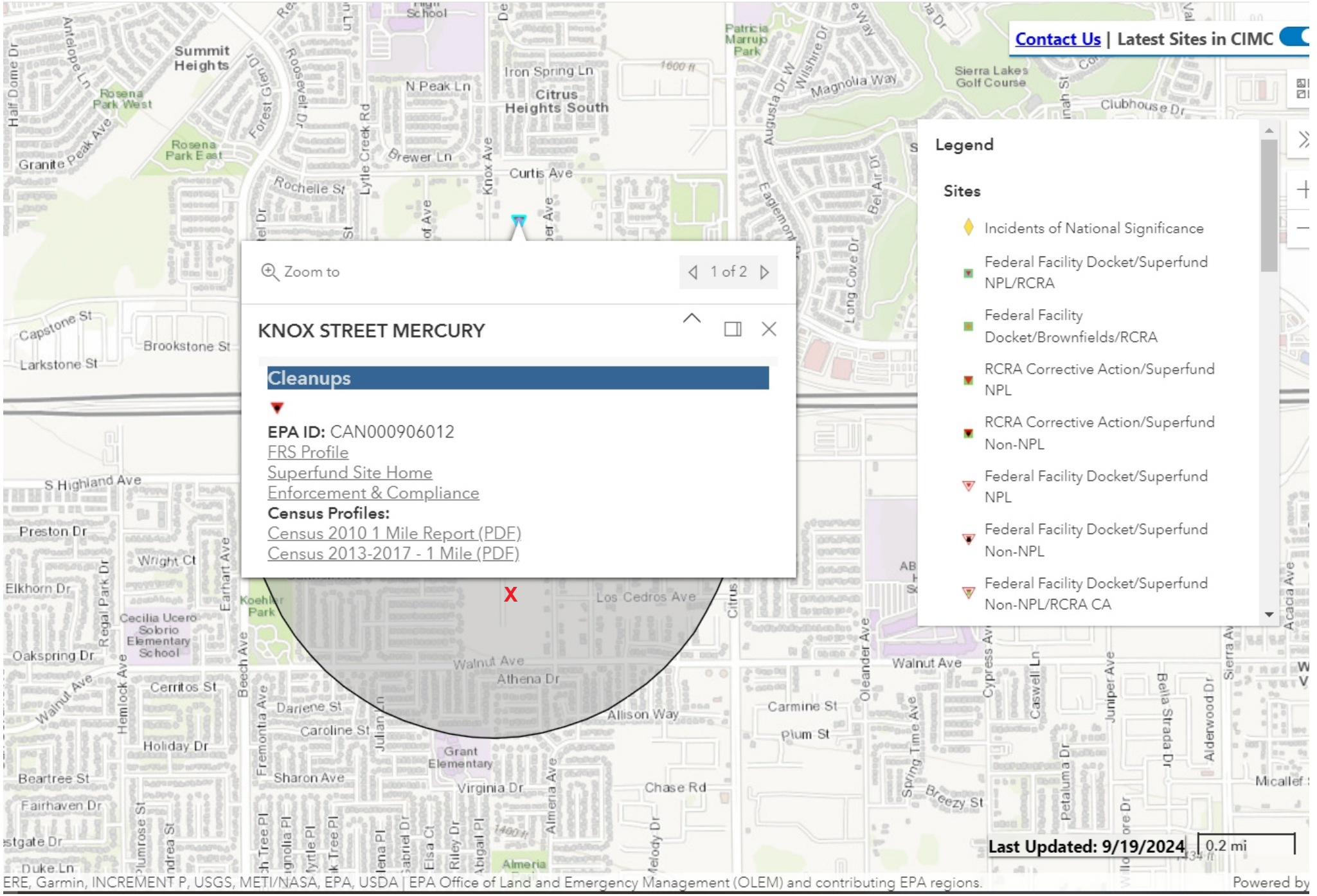
Contact Us | Latest Sites in CIMC
Zoom to
1 of 2
KNOX STREET MERCURY
Cleanups
EPA ID: CAN000906012
FRS Profile
Superfund Site Home
Enforcement & Compliance
Census Profiles:
Census 2010 1 Mile Report (PDF)
Census 2013-2017 - 1 Mile (PDF)
Legend
Sites
Incidents of National Significance
Federal Facility Docket/Superfund NPL/RCRA
Federal Facility Docket/Brownfields/RCRA
RCRA Corrective Action/Superfund NPL
RCRA Corrective Action/Superfund Non-NPL
Federal Facility Docket/Superfund NPL
Federal Facility Docket/Superfund Non-NPL
Federal Facility Docket/Superfund Non-NPL/RCRA CA
Summit Heights
Citrus Heights South
Iron Spring Ln
N Peak Ln
Brewer Ln
Curtis Ave
Rochelle St
Knox Ave
Lytle Creek Rd
Rosena Park West
Rosena Park East
Granite Peak Ave
Antelope Ln
Half Dome Dr
Forest Glen Dr
Rosewell Dr
Patricia Marrujo Park
Sierra Lakes Golf Course
Magnolia Way
Clubhouse Dr
Augusta Dr W
Wilshire Dr
Bel Air Dr
Long Cove Dr
Capstone St
Larkstone St
Brookstone St
S Highland Ave
Preston Dr
Wright Ct
Elkhorn Dr
Regal Park Dr
Earhart Ave
Koehler Park
Cecilia Ucero Solorio Elementary School
Oakspring Dr
Walnut Ave
Hemlock Ave
Cerritos St
Beech Ave
Fremontia Ave
Dariene St
Caroline St
Julian Ln
Holiday Dr
Beartree St
Fairhaven Dr
Sharon Ave
Grant Elementary
Virginia Dr
Almeria Ave
Chase Rd
Melody Dr
Allison Way
Athena Dr
Los Cedros Ave
Citrus
Oleander Ave
Carmine St
Plum St
Spring Time Ave
Breezy St
Cypress Ave
Caswell Ln
Juniper Ave
Bella Strada Dr
Alderwood Dr
Petaluma Dr
Sierra Ave
Acacia Ave
Micallef
Duke Ln
Last Updated: 9/19/2024
0.2 mi
ERE, Garmin, INCREMENT P, USGS, METI/NASA, EPA, USDA | EPA Office of Land and Emergency Management (OLEM) and contributing EPA regions.
Powered by

Related Topics: Envirofacts | FRS

FRS Facility Detail Report

KNOX STREET MERCURY

EPA Registry Id: 110015585516

6133 KNOX STREET

FONTANA, CA 92336-4519

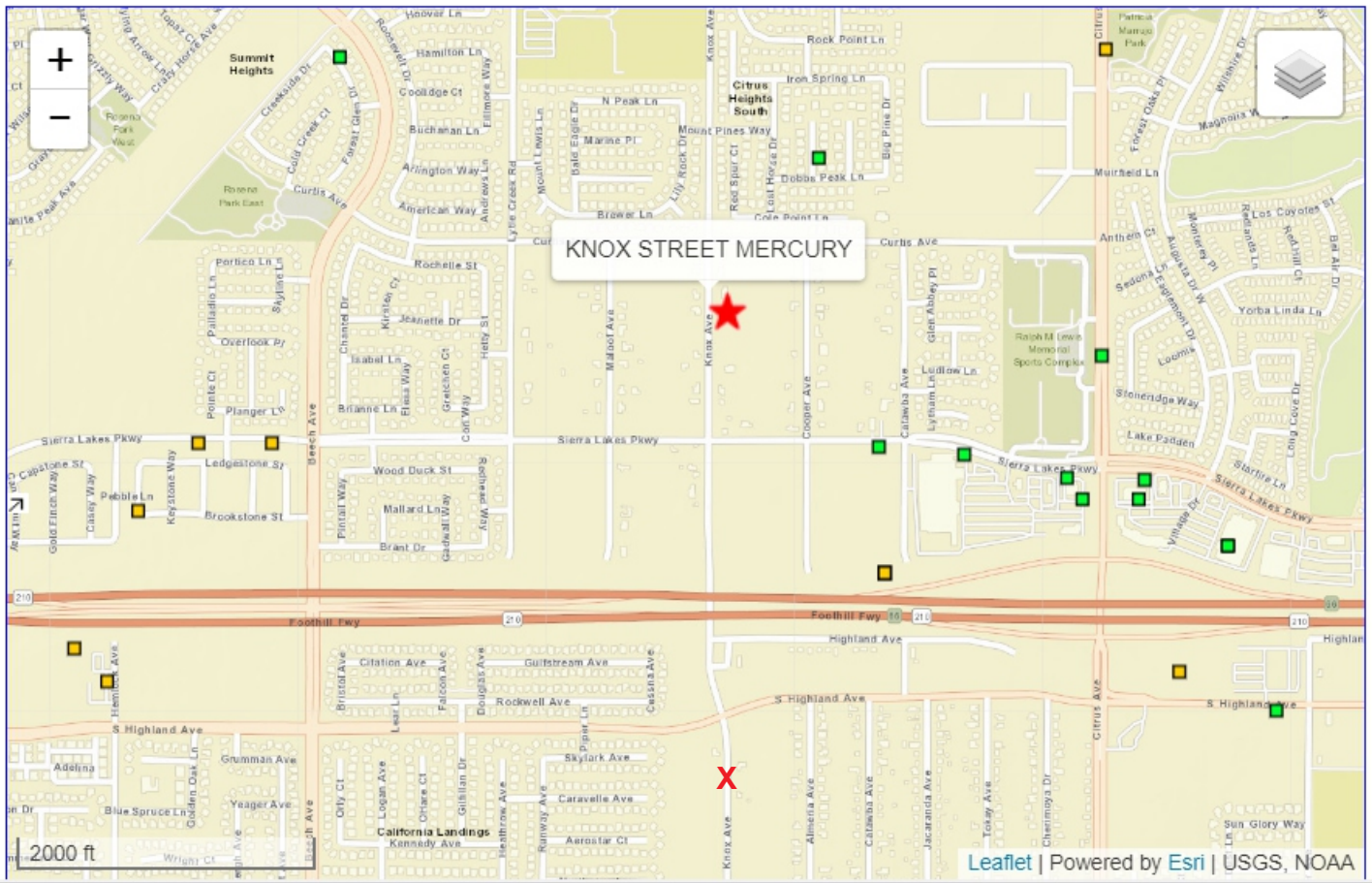

Legend

- ★ **Selected Facility**
- ■ **EPA Facility of Interest**
- ■ **State/Tribe Facility of Interest**

The facility locations displayed come from the FRS Spatial Coordinates tables. They are the best representative locations for the displayed facilities based on the accuracy of the collection method and quality assurance checks performed against each location. The North American Datum of 1983 is used to display all coordinates.

Environmental Interests

Information System	System Facility Name	Information System Id/Report Link	Environmental Interest Type	Data Source	Last Updated Date	Supplemental Environmental Interests:
SUPERFUND ENTERPRISE MANAGEMENT SYSTEM	KNOX STREET MERCURY	CAN000906012	SUPERFUND (NON-NPL)	SEMS		

Additional EPA Reports: MyEnvironment Site Demographics Facility Coordinates Viewer Environmental Justice Map Viewer Watershed Report

Standard Industrial Classification Codes (SIC)

No SIC Codes returned.

Facility Codes and Flags

EPA Region:	09
Duns Number:	
Congressional District Number:	31
Legislative District Number:	
HUC Code/Watershed:	18070203 / SANTA ANA
US Mexico Border Indicator:	NO
Federal Facility:	NO
Tribal Land:	NO

Alternative Names

No Alternative Names returned.

Organizations

No Organizations returned.

National Industry Classification System Codes (NAICS)

No NAICS Codes returned.

Facility Mailing Addresses

No Facility Mailing Addresses returned.

Contacts

No Contacts returned.

Query executed on: OCT-04-2024

ECHO
Enforcement and Compliance History Online

Search

Home › Detailed Facility Report

Detailed Facility Report

Report Violati

Customize Report | Facility Summary | Facility/System Characteristics | Enforcement and Compliance | Environmental Conditions | Pollutants | Community

Customize Report

Environmental Media

- (●) Display all statutes (default)
- ( ) Air
- ( ) Water
- ( ) Hazardous Waste
- ( ) Drinking Water

Compliance History Timeframe

- ( ) Monthly
- (●) Quarterly

Facility Summary

KNOX STREET MERCURY

6133 KNOX STREET, FONTANA, CA 92336

FRS ID: 110015585516
EPA Region: 09
Latitude: 34.1422
Longitude: -117.46223
Locational Data Source: FRS
Industries: --
Indian Country: N

Related Reports

View Envirofacts Reports
View EJ Data in the Community section of the report
EJScreen Community Report

Enforcement and Compliance Summary

Statute	Compliance Monitoring Activities (5 years)	Date of Last Compliance Monitoring Activity	Compliance Status	Qtrs with NC (of 12)	Qtrs with Significant Violation	Informal Enforcement Actions (5 years)	Formal Enforcement Actions (5 years)	Penalties from Formal Enforcement Actions (5 years)	EPA Cases (5 years)	Penalties from EPA Cases (5 years)

No data records returned

Regulatory Information

Clean Air Act (CAA): No Information

Clean Water Act (CWA): No Information

Resource Conservation and Recovery Act (RCRA): No Information

Safe Drinking Water Act (SDWA): No Information

Other Regulatory Reports

Air Emissions Inventory (EIS): No Information

Greenhouse Gas Emissions (eGGRT): No Information

Toxic Releases (TRI): No Information

Compliance and Emissions Data Reporting Interface (CEDRI): No Information

Go To Enforcement/Compliance Details

Known Data Problems

Facility/System Characteristics

Facility/System Characteristics

System	Statute	Identifier	Universe	Status	Areas	Permit Expiration Date	Indian Country	Latitude	Longitude
FRS		110015585516					N	34.1422	-117.46223
SEMS	CERCLA	CAN000906012		NOT ON THE NPL			N	34.141667	-117.461111

Facility Address

System	Statute	Identifier	Facility Name	Facility Address	Facility County
FRS		110015585516	KNOX STREET MERCURY	6133 KNOX STREET, FONTANA, CA 92336	San Bernardino County
SEMS	CERCLA	CAN000906012	KNOX STREET MERCURY	6133 KNOX STREET, FONTANA, CA	

Facility SIC Codes

System	Identifier	SIC Code	SIC Description

No data records returned

Facility NAICS Codes

System	Identifier	NAICS Code	NAICS Description

No data records returned

Enforcement and Compliance

Compliance Monitoring History

Last 5 Years

Statute	Source ID	System	Activity Type	Compliance Monitoring Type	Lead Agency	Date	Finding (if applicable)

No data records returned

Entries in italics are not included in ECHO's Compliance Monitoring Activity counts because they are not compliance monitoring strategy activities or because they are not counted as inspections within EPA's Annual Results.

Compliance Summary Data

Statute	Source ID	Current SNC/HPV	Current As Of	Qtrs with NC (of 12)	Data Last Refreshed

No data records returned

Three-Year Compliance History by Quarter

Informal Enforcement Actions

Last 5 Years

Statute	System	Source ID	Type of Action	Lead Agency	Date

No data records returned

Entries in italics are not counted as "informal enforcement actions" in EPA policies pertaining to enforcement response tools.

Formal Enforcement Actions

Last 5 Years

Statute	System	Law/ Section	Source ID	Type of Action	Case No.	Lead Agency	Case Name	Issued/ Filed Date	Settlements/ Actions	Settlement/ Action Date	Federal Penalty Assessed	State/ Local Penalty Assessed	Penalty Amount Collected	SEP Value	Comp Action Cost

No data records returned

Environmental Conditions

Watersheds

12-Digit WBD HUC (RAD)	WBD Subwatershed Name (RAD)	State Water Body Name (ICIS)	Beach Closures Within Last Year	Beach Closures Within Last Two Years	Pollutants Potentially Related to Impairment	Watershed with ESA-listed Aquatic Species?

No data records returned

Assessed Waters From Latest State Submission (ATTAINS)

State	Report Cycle	Assessment Unit ID	Assessment Unit Name	Water Condition	Cause Groups Impaired	Drinking Water Use	Ecological Use	Fish Consumption Use	Recreation Use	Other Use

No data records returned

Superfund Site Information

KNOX STREET MERCURY (EPA ID: CAN000906012)

Site Information

Site Info | Aliases | Operable Units | Contaminants | Contacts
Administrative Records | Reports and Documents

Site Name:	KNOX STREET MERCURY
Street:	6133 KNOX STREET
City / State / ZIP:	FONTANA, CA
NPL Status:	Not on the NPL
Non-NPL Status:	Removal Only Site (No Site Assessment Work Needed)
EPA ID:	CAN000906012
EPA Region:	09
County:	SAN BERNARDINO
Latitude:	+34.141667
Longitude:	-117.461111
Federal Facility Flag:	Not a Federal Facility
Incident Category:	N

Air Quality Nonattainment Areas

Pollutant	Within Nonattainment Status Area?	Nonattainment Status Applicable Standard(s)	Within Maintenance Status Area?	Maintenance Status Applicable Standard(s)
Ozone	Yes	1-Hour Ozone (1979); 8-Hour Ozone (1997); 8-Hour Ozone (2008); 8-Hour Ozone (2015)	No	--
Lead	No	--	No	--
Particulate Matter	Yes	PM-2.5 (1997); PM-2.5 (2006); PM-2.5 (2012)	Yes	PM-10 (1987)
Carbon Monoxide	No	--	Yes	Carbon Monoxide (1971)
Sulfur Dioxide	No	--	No	--

Pollutants

Toxics Release Inventory History of Reported Chemicals Released or Transferred in Pounds per Year at Site

TRI Facility ID	Year	Air Emissions	Surface Water Discharges	Off-Site Transfers to POTWs	Underground Injections	Disposal to Land	Total On-Site Releases	Total Off-Site Transfers
No data records returned								

Toxics Release Inventory Total Releases and Transfers in Pounds by Chemical and Year

Chemical Name
No data records returned

Community

Environmental Justice

This section shows indexes from EJScreen, EPA's screening tool for environmental justice (EJ) concerns. EPA uses these indexes to identify geographic areas that may warrant further consideration or analysis for potential EJ concerns. Use of these indexes does not designate an area as an "EJ community" or "EJ facility." EJScreen provides screening level indicators, not a determination of the existence or absence of EJ concerns. For more information, see the EJScreen home page.

APPENDIX C

EDR HISTORICAL REPORTS

Fontana Walnut Project
Knox Ave. Between Walnut St. & S. Highland Ave.
Fontana, CA 92336

Inquiry Number: 07783176.2r
October 03, 2024

The EDR Radius Map™ Report with GeoCheck®

6 Armstrong Road, 4th floor
Shelton, CT 06484
Toll Free: 800.352.0050
www.edrnet.com

TABLE OF CONTENTS

SECTION	PAGE
Executive Summary	ES1
Overview Map	2
Detail Map	3
Map Findings Summary	4
Map Findings	9
Orphan Summary	36
Government Records Searched/Data Currency Tracking	GR-1

GEOCHECK ADDENDUM

Physical Setting Source Addendum	A-1
Physical Setting Source Summary	A-2
Physical Setting SSURGO Soil Map	A-5
Physical Setting Source Map	A-8
Physical Setting Source Map Findings	A-10
Physical Setting Source Records Searched	PSGR-1

Thank you for your business.
Please contact EDR at 1-800-352-0050
with any questions or comments.

Disclaimer - Copyright and Trademark Notice

This Report contains certain information obtained from a variety of public and other sources reasonably available to Environmental Data Resources, LLC. It cannot be concluded from this Report that coverage information for the target and surrounding properties does not exist from other sources. This Report is provided on an "AS IS", "AS AVAILABLE" basis. **NO WARRANTY EXPRESS OR IMPLIED IS MADE WHATSOEVER IN CONNECTION WITH THIS REPORT. ENVIRONMENTAL DATA RESOURCES, LLC AND ITS SUBSIDIARIES, AFFILIATES AND THIRD PARTY SUPPLIERS DISCLAIM ALL WARRANTIES, OF ANY KIND OR NATURE, EXPRESS OR IMPLIED, ARISING OUT OF OR RELATED TO THIS REPORT OR ANY OF THE DATA AND INFORMATION PROVIDED IN THIS REPORT, INCLUDING WITHOUT LIMITATION, ANY WARRANTIES REGARDING ACCURACY, QUALITY, CORRECTNESS, COMPLETENESS, COMPREHENSIVENESS, SUITABILITY, MERCHANTABILITY, FITNESS FOR A PARTICULAR PURPOSE, TITLE, NON-INFRINGEMENT, MISAPPROPRIATION, OR OTHERWISE. ALL RISK IS ASSUMED BY THE USER. IN NO EVENT SHALL ENVIRONMENTAL DATA RESOURCES, LLC OR ITS SUBSIDIARIES, AFFILIATES OR THIRD PARTY SUPPLIERS BE LIABLE TO ANYONE FOR ANY DIRECT, INCIDENTAL, INDIRECT, SPECIAL, CONSEQUENTIAL OR OTHER DAMAGES OF ANY TYPE OR KIND (INCLUDING BUT NOT LIMITED TO LOSS OF PROFITS, LOSS OF USE, OR LOSS OF DATA) INFORMATION PROVIDED IN THIS REPORT.** Any analyses, estimates, ratings, environmental risk levels, or risk codes provided in this Report are provided for illustrative purposes only, and are not intended to provide, nor should they be interpreted as providing any facts regarding, or prediction or forecast of, any environmental risk for any property. Only an assessment performed by a qualified environmental professional can provide findings, opinions or conclusions regarding the environmental risk or conditions in, on or at any property.

Copyright 2024 by Environmental Data Resources, LLC. All rights reserved. Reproduction in any media or format, in whole or in part, of any report or map of Environmental Data Resources, LLC, or its affiliates, is prohibited without prior written permission.

EDR and its logos (including Sanborn and Sanborn Map) are trademarks of Environmental Data Resources, LLC or its affiliates. All other trademarks used herein are the property of their respective owners.

EXECUTIVE SUMMARY

A search of available environmental records was conducted by Environmental Data Resources, Inc (EDR). The report was designed to assist parties seeking to meet the search requirements of EPA's Standards and Practices for All Appropriate Inquiries (40 CFR Part 312), the ASTM Standard Practice for Environmental Site Assessments (E1527 - 21), the ASTM Standard Practice for Environmental Site Assessments for Forestland or Rural Property (E2247 - 16), the ASTM Standard Practice for Limited Environmental Due Diligence: Transaction Screen Process (E1528 - 22) or custom requirements developed for the evaluation of environmental risk associated with a parcel of real estate.

TARGET PROPERTY INFORMATION

ADDRESS

KNOX AVE. BETWEEN WALNUT ST. & S. HIGHLAND AVE.
FONTANA, CA 92336

COORDINATES

Latitude (North):	34.1317830 - 34° 7' 54.41''
Longitude (West):	117.4620970 - 117° 27' 43.54''
Universal Tranverse Mercator:	Zone 11
UTM X (Meters):	457391.2
UTM Y (Meters):	3776669.5
Elevation:	1462 ft. above sea level

USGS TOPOGRAPHIC MAP ASSOCIATED WITH TARGET PROPERTY

Target Property Map:	50005312 DEVORE, CA
Version Date:	2021
South Map:	50005329 FONTANA, CA
Version Date:	2021

AERIAL PHOTOGRAPHY IN THIS REPORT

Portions of Photo from:	20200423
Source:	USDA

MAPPED SITES SUMMARY

Target Property Address:
KNOX AVE. BETWEEN WALNUT ST. & S. HIGHLAND AVE.
FONTANA, CA 92336

Click on Map ID to see full detail.

MAP ID	SITE NAME	ADDRESS	DATABASE ACRONYMS	RELATIVE ELEVATION	DIST (ft. & mi.) DIRECTION
A1	PROPOSED MIDDLE SCHO	BETWEEN SOUTH HIGHLA	ENVIROSTOR, SCH	Lower	1 ft.
A2	PROPOSED MIDDLE SCHO	BETWEEN SOUTH HIGHLA	CERS	Lower	1 ft.
3	IRWIN PADUA	6760 ALMERIA ST	RCRA NonGen / NLR	Higher	86, 0.016, ESE
4	JACOB OROZCO	15951 LOS CEDROS AVE	RCRA NonGen / NLR	Higher	1056, 0.200, ESE
5	MACIE POWELL-MANN	6616 HEATHROW AVENUE	RCRA NonGen / NLR	Higher	1148, 0.217, WNW
6	TONIE JOHNSON	6688 TOKAY AVE	RCRA NonGen / NLR, E MANIFEST	Higher	1173, 0.222, East
B7	HIGHLAND AVENUE AUXI	(5 MILES W OF)	ENVIROSTOR	Lower	1386, 0.262, WNW
B8	HIGHLAND AVE. AUXILI		FUDS	Lower	1410, 0.267, WNW
9	A.B. MILLER HIGH SCH	6821 OLEANDER AVENUE	ENVIROSTOR, SCH	Higher	3438, 0.651, East
10	MIDDLE SCHOOL NO. 9	CITRUS AVENUE/BASELI	ENVIROSTOR, SCH	Lower	3450, 0.653, SE
11	ELEMENTARY SCHOOL NO	CURTIS AVENUE/CATAWB	ENVIROSTOR, SCH	Higher	4120, 0.780, NNE
12	LYTLE CREEK HIGH SCH	LYTLE CREEK ROAD/SUM	ENVIROSTOR, SCH	Higher	4250, 0.805, NNW

EXECUTIVE SUMMARY

TARGET PROPERTY SEARCH RESULTS

The target property was not listed in any of the databases searched by EDR.

DATABASES WITH NO MAPPED SITES

No mapped sites were found in EDR's search of available ("reasonably ascertainable ") government records either on the target property or within the search radius around the target property for the following databases:

STANDARD ENVIRONMENTAL RECORDS

Lists of Federal NPL (Superfund) sites

NPL ---- National Priority List
Proposed NPL ---- Proposed National Priority List Sites
NPL LIENS ---- Federal Superfund Liens

Lists of Federal Delisted NPL sites

Delisted NPL ---- National Priority List Deletions

Lists of Federal sites subject to CERCLA removals and CERCLA orders

FEDERAL FACILITY ---- Federal Facility Site Information listing
SEMS ---- Superfund Enterprise Management System

Lists of Federal CERCLA sites with NFRAP

SEMS-ARCHIVE ---- Superfund Enterprise Management System Archive

Lists of Federal RCRA facilities undergoing Corrective Action

CORRACTS ---- Corrective Action Report

Lists of Federal RCRA TSD facilities

RCRA-TSDF ---- RCRA - Treatment, Storage and Disposal

Lists of Federal RCRA generators

RCRA-LQG ---- RCRA - Large Quantity Generators
RCRA-SQG ---- RCRA - Small Quantity Generators
RCRA-VSQG ---- RCRA - Very Small Quantity Generators (Formerly Conditionally Exempt Small Quantity Generators)

Federal institutional controls / engineering controls registries

LUCIS ---- Land Use Control Information System

US ENG CONTROLS ..... Engineering Controls Sites List
US INST CONTROLS ..... Institutional Controls Sites List

Federal ERNS list

ERNS ..... Emergency Response Notification System

Lists of state- and tribal (Superfund) equivalent sites

RESPONSE ..... State Response Sites

Lists of state and tribal landfills and solid waste disposal facilities

SWF/LF ..... Solid Waste Information System

Lists of state and tribal leaking storage tanks

LUST ..... Geotracker's Leaking Underground Fuel Tank Report
INDIAN LUST ..... Leaking Underground Storage Tanks on Indian Land
CPS-SLIC ..... Statewide SLIC Cases

Lists of state and tribal registered storage tanks

FEMA UST ..... Underground Storage Tank Listing
UST ..... Active UST Facilities
AST ..... Aboveground Petroleum Storage Tank Facilities
INDIAN UST ..... Underground Storage Tanks on Indian Land

Lists of state and tribal voluntary cleanup sites

INDIAN VCP ..... Voluntary Cleanup Priority Listing
VCP ..... Voluntary Cleanup Program Properties

Lists of state and tribal brownfield sites

BROWNFIELDS ..... Considered Brownfieds Sites Listing

ADDITIONAL ENVIRONMENTAL RECORDS

Local Brownfield lists

US BROWNFIELDS ..... A Listing of Brownfields Sites

Local Lists of Landfill / Solid Waste Disposal Sites

WMUDS/SWAT ..... Waste Management Unit Database
SWRCY ..... Recycler Database
HAULERS ..... Registered Waste Tire Haulers Listing
INDIAN ODI ..... Report on the Status of Open Dumps on Indian Lands
ODI ..... Open Dump Inventory
DEBRIS REGION 9 ..... Torres Martinez Reservation Illegal Dump Site Locations
IHS OPEN DUMPS ..... Open Dumps on Indian Land

Local Lists of Hazardous waste / Contaminated Sites

US HIST CDL ..... Delisted National Clandestine Laboratory Register

HIST Cal-Sites	Historical Calsites Database
CDL	Clandestine Drug Labs
CERS HAZ WASTE	California Environmental Reporting System Hazardous Waste
Toxic Pits	Toxic Pits Cleanup Act Sites
US CDL	National Clandestine Laboratory Register

Local Lists of Registered Storage Tanks

SWEEPS UST	SWEEPS UST Listing
HIST UST	Hazardous Substance Storage Container Database
CA FID UST	Facility Inventory Database
CERS TANKS	California Environmental Reporting System (CERS) Tanks

Local Land Records

LIENS	Environmental Liens Listing
LIENS 2	CERCLA Lien Information
DEED	Deed Restriction Listing

Records of Emergency Release Reports

HMIRS	Hazardous Materials Information Reporting System
CHMIRS	California Hazardous Material Incident Report System
LDS	Land Disposal Sites Listing
MCS	Military Cleanup Sites Listing
SPILLS 90	SPILLS 90 data from FirstSearch

Other Ascertainable Records

DOD	Department of Defense Sites
SCRD DRYCLEANERS	State Coalition for Remediation of Drycleaners Listing
US FIN ASSUR	Financial Assurance Information
EPA WATCH LIST	EPA WATCH LIST
2020 COR ACTION	2020 Corrective Action Program List
TSCA	Toxic Substances Control Act
TRIS	Toxic Chemical Release Inventory System
SSTS	Section 7 Tracking Systems
ROD	Records Of Decision
RMP	Risk Management Plans
RAATS	RCRA Administrative Action Tracking System
PRP	Potentially Responsible Parties
PADS	PCB Activity Database System
ICIS	Integrated Compliance Information System
FTTS	FIFRA/ TSCA Tracking System - FIFRA (Federal Insecticide, Fungicide, & Rodenticide Act)/TSCA (Toxic Substances Control Act)
MLTS	Material Licensing Tracking System
COAL ASH DOE	Steam-Electric Plant Operation Data
COAL ASH EPA	Coal Combustion Residues Surface Impoundments List
PCB TRANSFORMER	PCB Transformer Registration Database
RADINFO	Radiation Information Database
HIST FTTS	FIFRA/TSCA Tracking System Administrative Case Listing
DOT OPS	Incident and Accident Data
CONSENT	Superfund (CERCLA) Consent Decrees
INDIAN RESERV	Indian Reservations
FUSRAP	Formerly Utilized Sites Remedial Action Program

EXECUTIVE SUMMARY

UMTRA	Uranium Mill Tailings Sites
LEAD SMELTERS	Lead Smelter Sites
US AIRS	Aerometric Information Retrieval System Facility Subsystem
US MINES	Mines Master Index File
ABANDONED MINES	Abandoned Mines
MINES MRDS	Mineral Resources Data System
FINDS	Facility Index System/Facility Registry System
DOCKET HWC	Hazardous Waste Compliance Docket Listing
UXO	Unexploded Ordnance Sites
ECHO	Enforcement & Compliance History Information
FUELS PROGRAM	EPA Fuels Program Registered Listing
PFAS NPL	Superfund Sites with PFAS Detections Information
PFAS FEDERAL SITES	Federal Sites PFAS Information
PFAS TSCA	PFAS Manufacture and Imports Information
PFAS TRIS	List of PFAS Added to the TRI
PFAS RCRA MANIFEST	PFAS Transfers Identified In the RCRA Database Listing
PFAS ATSDR	PFAS Contamination Site Location Listing
PFAS WQP	Ambient Environmental Sampling for PFAS
PFAS NPDES	Clean Water Act Discharge Monitoring Information
PFAS PROJECT	NORTHEASTERN UNIVERSITY PFAS PROJECT
PFAS ECHO	Facilities in Industries that May Be Handling PFAS Listing
PFAS ECHO FIRE TRAIN	Facilities in Industries that May Be Handling PFAS Listing
PFAS PT 139 AIRPORT	All Certified Part 139 Airports PFAS Information Listing
AQUEOUS FOAM NRC	Aqueous Foam Related Incidents Listing
BIOSOLIDS	ICIS-NPDES Biosolids Facility Data
UST FINDER RELEASE	UST Finder Releases Database
UST FINDER	UST Finder Database
PFAS	PFAS Investigation Site Location Listing
AQUEOUS FOAM	Former Fire Training Facility Assessments Listing
CA BOND EXP. PLAN	Bond Expenditure Plan
CHROME PLATING	Chrome Plating Facilities Listing
Cortese	"Cortese" Hazardous Waste & Substances Sites List
CUPA Listings	CUPA Resources List
DRYCLEANERS	Cleaner Facilities
EMI	Emissions Inventory Data
ENF	Enforcement Action Listing
Financial Assurance	Financial Assurance Information Listing
ICE	Inspection, Compliance and Enforcement
HIST CORTESE	Hazardous Waste & Substance Site List
HWP	EnviroStor Permitted Facilities Listing
HWT	Registered Hazardous Waste Transporter Database
HWTS	Hazardous Waste Tracking System
HAZNET	Facility and Manifest Data
MINES	Mines Site Location Listing
MWMP	Medical Waste Management Program Listing
NPDES	NPDES Permits Listing
San Bern. Co. Permit	Hazardous Material Permits
PEST LIC	Pesticide Regulation Licenses Listing
PROC	Certified Processors Database
Notify 65	Proposition 65 Records
HAZMAT	Hazardous Material Facilities
UIC	UIC Listing
UIC GEO	UIC GEO (GEOTRACKER)
WASTEWATER PITS	Oil Wastewater Pits Listing
WDS	Waste Discharge System

EXECUTIVE SUMMARY

WIP ---------- Well Investigation Program Case List
MILITARY PRIV SITES ---------- MILITARY PRIV SITES (GEOTRACKER)
PROJECT ---------- PROJECT (GEOTRACKER)
WDR ---------- Waste Discharge Requirements Listing
CIWQS ---------- California Integrated Water Quality System
NON-CASE INFO ---------- NON-CASE INFO (GEOTRACKER)
OTHER OIL GAS ---------- OTHER OIL & GAS (GEOTRACKER)
PROD WATER PONDS ---------- PROD WATER PONDS (GEOTRACKER)
SAMPLING POINT ---------- SAMPLING POINT (GEOTRACKER)
WELL STIM PROJ ---------- Well Stimulation Project (GEOTRACKER)

EDR HIGH RISK HISTORICAL RECORDS

EDR Exclusive Records

EDR MGP ---------- EDR Proprietary Manufactured Gas Plants
EDR Hist Auto ---------- EDR Exclusive Historical Auto Stations
EDR Hist Cleaner ---------- EDR Exclusive Historical Cleaners

EDR RECOVERED GOVERNMENT ARCHIVES

Exclusive Recovered Govt. Archives

RGA LF ---------- Recovered Government Archive Solid Waste Facilities List
RGA LUST ---------- Recovered Government Archive Leaking Underground Storage Tank

SURROUNDING SITES: SEARCH RESULTS

Surrounding sites were identified in the following databases.

Elevations have been determined from the USGS Digital Elevation Model and should be evaluated on a relative (not an absolute) basis. Relative elevation information between sites of close proximity should be field verified. Sites with an elevation equal to or higher than the target property have been differentiated below from sites with an elevation lower than the target property.
Page numbers and map identification numbers refer to the EDR Radius Map report where detailed data on individual sites can be reviewed.

Sites listed in ***bold italics*** are in multiple databases.

Unmappable (orphan) sites are not considered in the foregoing analysis.

STANDARD ENVIRONMENTAL RECORDS

Lists of state- and tribal hazardous waste facilities

ENVIROSTOR: The Department of Toxic Substances Control's (DTSC's) Site Mitigation and Brownfields Reuse Program's (SMBRP's) EnviroStor database identifes sites that have known contamination or sites for which there may be reasons to investigate further. The database includes the following site types: Federal Superfund sites (National Priorities List (NPL)); State Response, including Military Facilities and State Superfund; Voluntary Cleanup; and School sites. EnviroStor provides similar information to the information that was available in CalSites, and provides additional site information, including, but not limited to, identification of formerly-contaminated properties that have been released for reuse, properties where

environmental deed restrictions have been recorded to prevent inappropriate land uses, and risk characterization information that is used to assess potential impacts to public health and the environment at contaminated sites.

A review of the ENVIROSTOR list, as provided by EDR, and dated 04/22/2024 has revealed that there are 6 ENVIROSTOR sites within approximately 1 mile of the target property.

Equal/Higher Elevation	Address	Direction / Distance	Map ID	Page
A.B. MILLER HIGH SCH Facility Id: 36010026 Status: No Action Required	***6821 OLEANDER AVENUE***	***E 1/2 - 1 (0.651 mi.)***	***9***	***26***
ELEMENTARY SCHOOL NO Facility Id: 36650020 Status: No Action Required	***CURTIS AVENUE/CATAWB***	***NNE 1/2 - 1 (0.780 mi.)***	***11***	***31***
LYTLE CREEK HIGH SCH Facility Id: 36010066 Status: No Action Required	***LYTLE CREEK ROAD/SUM***	***NNW 1/2 - 1 (0.805 mi.)***	***12***	***33***

Lower Elevation	Address	Direction / Distance	Map ID	Page
PROPOSED MIDDLE SCHO Facility Id: 60000957 Status: No Further Action	***BETWEEN SOUTH HIGHLA***	***0 - 1/8 (0.000 mi.)***	***A1***	***9***
HIGHLAND AVENUE AUXI Facility Id: 80001017 Status: Inactive - Needs Evaluation	(5 MILES W OF)	WNW 1/4 - 1/2 (0.262 mi.)	B7	24
MIDDLE SCHOOL NO. 9 Facility Id: 36010068 Status: No Further Action	***CITRUS AVENUE/BASELI***	***SE 1/2 - 1 (0.653 mi.)***	***10***	***28***

ADDITIONAL ENVIRONMENTAL RECORDS

Local Lists of Hazardous waste / Contaminated Sites

SCH: This category contains proposed and existing school sites that are being evaluated by DTSC for possible hazardous materials contamination. In some cases, these properties may be listed in the CalSites category. depending on the level of threat to public health and safety or the. environment they pose.

A review of the SCH list, as provided by EDR, and dated 04/22/2024 has revealed that there is 1 SCH site within approximately 0.25 miles of the target property.

Lower Elevation	Address	Direction / Distance	Map ID	Page
PROPOSED MIDDLE SCHO Facility Id: 60000957 Status: No Further Action	***BETWEEN SOUTH HIGHLA***	***0 - 1/8 (0.000 mi.)***	***A1***	***9***

Other Ascertainable Records

RCRA NonGen / NLR: RCRAInfo is EPA's comprehensive information system, providing access to data supporting the Resource Conservation and Recovery Act (RCRA) of 1976 and the Hazardous and Solid Waste Amendments (HSWA) of 1984. The database includes selective information on sites which generate, transport, store, treat and/or dispose of hazardous waste as defined by the Resource Conservation and Recovery Act (RCRA). Non-Generators do not presently generate hazardous waste.

A review of the RCRA NonGen / NLR list, as provided by EDR, and dated 06/03/2024 has revealed that there are 4 RCRA NonGen / NLR sites within approximately 0.25 miles of the target property.

Equal/Higher Elevation	Address	Direction / Distance	Map ID	Page
IRWIN PADUA EPA ID:: CAC003146021	6760 ALMERIA ST	ESE 0 - 1/8 (0.016 mi.)	3	12
JACOB OROZCO EPA ID:: CAC003252389	15951 LOS CEDROS AVE	ESE 1/8 - 1/4 (0.200 mi.)	4	14
MACIE POWELL-MANN EPA ID:: CAC003279971	6616 HEATHROW AVENUE	WNW 1/8 - 1/4 (0.217 mi.)	5	16
TONIE JOHNSON EPA ID:: CAC003082665	***6688 TOKAY AVE***	***E 1/8 - 1/4 (0.222 mi.)***	***6***	***19***

FUDS: The Listing includes locations of Formerly Used Defense Sites Properties where the US Army Corps Of Engineers is actively working or will take necessary cleanup actions.

A review of the FUDS list, as provided by EDR, and dated 05/13/2024 has revealed that there is 1 FUDS site within approximately 1 mile of the target property.

Lower Elevation	Address	Direction / Distance	Map ID	Page
HIGHLAND AVE. AUXILI		WNW 1/4 - 1/2 (0.267 mi.)	B8	25

E MANIFEST: EPA established a national system for tracking hazardous waste shipments electronically. This system, known as ?e-Manifest,? will modernize the nation?s cradle-to-grave hazardous waste tracking process while saving valuable time, resources, and dollars for industry and states.

A review of the E MANIFEST list, as provided by EDR, and dated 07/24/2023 has revealed that there is 1 E MANIFEST site within approximately 0.25 miles of the target property.

Equal/Higher Elevation	Address	Direction / Distance	Map ID	Page
TONIE JOHNSON	***6688 TOKAY AVE***	***E 1/8 - 1/4 (0.222 mi.)***	***6***	***19***

CERS: The CalEPA Regulated Site Portal database combines data about environmentally regulated sites and facilities in California into a single database. It combines data from a variety of state and federal databases, and provides an overview of regulated activities across the spectrum of environmental programs for any given location in California. These activities include hazardous materials and waste, state and federal cleanups, impacted ground and surface waters, and toxic materials

A review of the CERS list, as provided by EDR, and dated 07/10/2024 has revealed that there is 1 CERS

site within approximately 0.001 miles of the target property.

Lower Elevation	Address	Direction / Distance	Map ID	Page
PROPOSED MIDDLE SCHO	BETWEEN SOUTH HIGHLA	0 - 1/8 (0.000 mi.)	A2	11

EXECUTIVE SUMMARY

There were no unmapped sites in this report.

OVERVIEW MAP - 07783176.2R

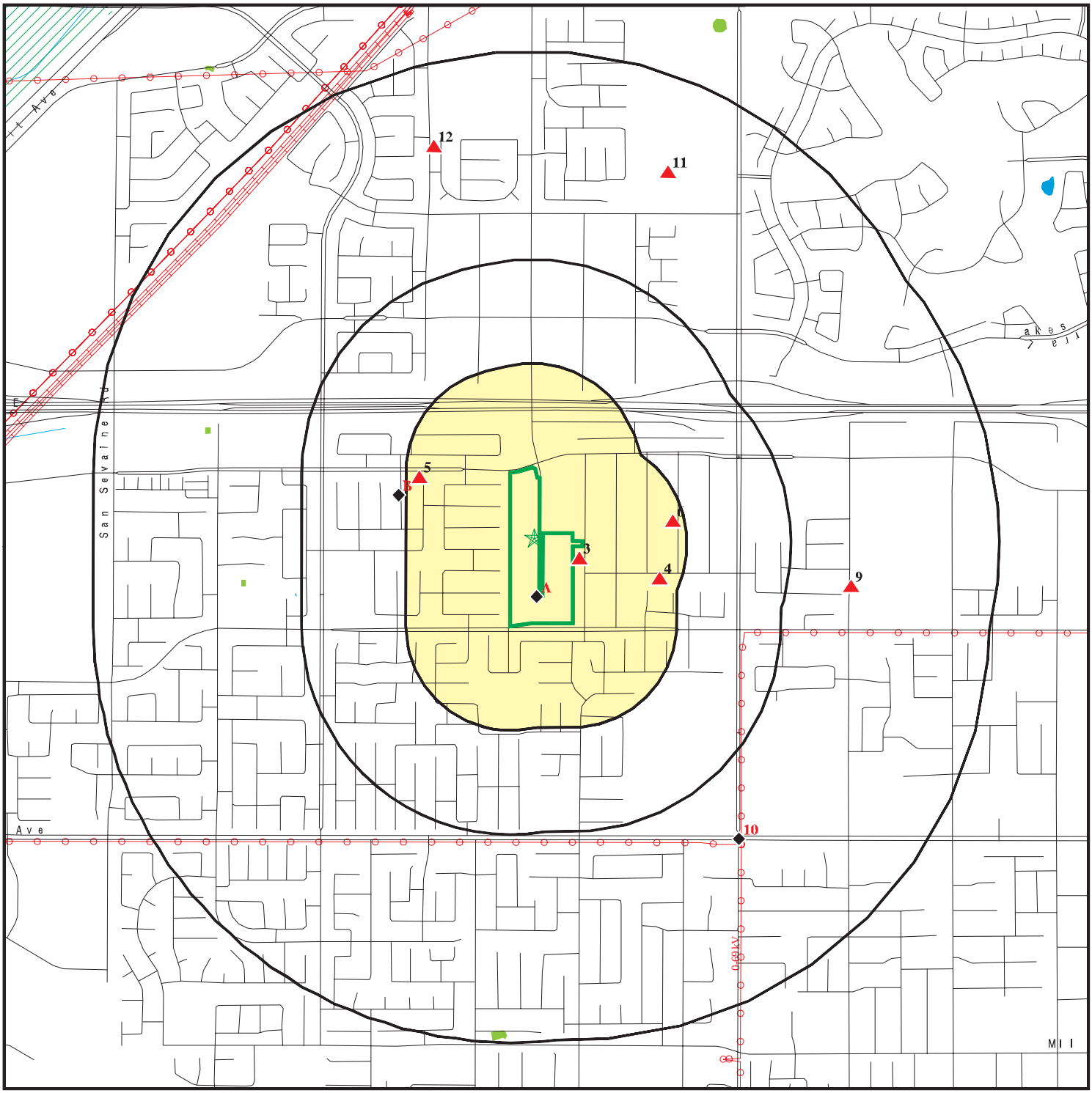

- Target Property
- Sites at elevations higher than or equal to the target property
- Sites at elevations lower than the target property
- Manufactured Gas Plants
- National Priority List Sites
- Dept. Defense Sites
- Indian Reservations BIA
- Power transmission lines
- Pipelines
- Special Flood Hazard Area (1%)
- 0.2% Annual Chance Flood Hazard
- National Wetland Inventory
- State Wetlands
- Areas of Concern

This report includes Interactive Map Layers to display and/or hide map information. The legend includes only those icons for the default map view.

SITE NAME:	Fontana Walnut Project	CLIENT:	Petra Geotechnical Inc
ADDRESS:	Knox Ave. Between Walnut St. & S. Highland Ave. Fontana CA 92336	CONTACT:	Ed Lump
LAT/LONG:	34.131783 / 117.462097	INQUIRY #:	07783176.2r
		DATE:	October 03, 2024 7:39 pm

Copyright © 2024 EDR, Inc. © 2015 TomTom Rel. 2015.

DETAIL MAP - 07783176.2R

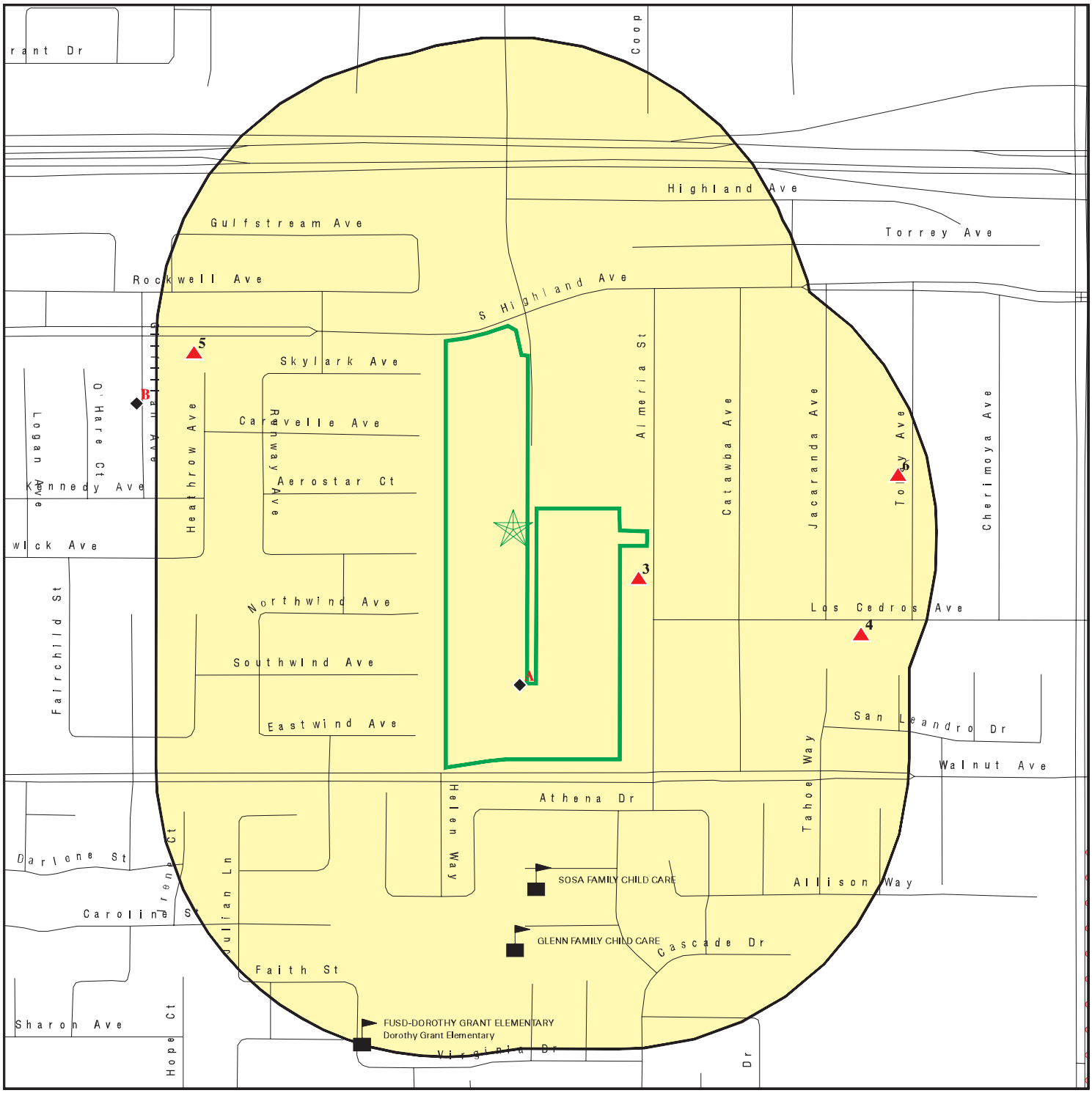

- Target Property
- Sites at elevations higher than or equal to the target property
- Sites at elevations lower than the target property
- Manufactured Gas Plants
- Sensitive Receptors
- National Priority List Sites
- Dept. Defense Sites
- Indian Reservations BIA
- Power transmission lines
- Special Flood Hazard Area (1%)
- 0.2% Annual Chance Flood Hazard
- Areas of Concern

This report includes Interactive Map Layers to display and/or hide map information. The legend includes only those icons for the default map view.

SITE NAME:	Fontana Walnut Project	CLIENT:	Petra Geotechnical Inc
ADDRESS:	Knox Ave. Between Walnut St. & S. Highland Ave. Fontana CA 92336	CONTACT:	Ed Lump
		INQUIRY #:	07783176.2r
LAT/LONG:	34.131783 / 117.462097	DATE:	October 03, 2024 7:39 pm

Copyright © 2024 EDR, Inc. © 2015 TomTom Rel. 2015.

MAP FINDINGS SUMMARY

Database	Search Distance (Miles)	Target Property	< 1/8	1/8 - 1/4	1/4 - 1/2	1/2 - 1	> 1	Total Plotted
STANDARD ENVIRONMENTAL RECORDS								
Lists of Federal NPL (Superfund) sites								
NPL	1.000		0	0	0	0	NR	0
Proposed NPL	1.000		0	0	0	0	NR	0
NPL LIENS	1.000		0	0	0	0	NR	0
Lists of Federal Delisted NPL sites								
Delisted NPL	1.000		0	0	0	0	NR	0
Lists of Federal sites subject to CERCLA removals and CERCLA orders								
FEDERAL FACILITY	0.500		0	0	0	NR	NR	0
SEMS	0.500		0	0	0	NR	NR	0
Lists of Federal CERCLA sites with NFRAP								
SEMS-ARCHIVE	0.500		0	0	0	NR	NR	0
Lists of Federal RCRA facilities undergoing Corrective Action								
CORRACTS	1.000		0	0	0	0	NR	0
Lists of Federal RCRA TSD facilities								
RCRA-TSDF	0.500		0	0	0	NR	NR	0
Lists of Federal RCRA generators								
RCRA-LQG	0.250		0	0	NR	NR	NR	0
RCRA-SQG	0.250		0	0	NR	NR	NR	0
RCRA-VSQG	0.250		0	0	NR	NR	NR	0
Federal institutional controls / engineering controls registries								
LUCIS	0.500		0	0	0	NR	NR	0
US ENG CONTROLS	0.500		0	0	0	NR	NR	0
US INST CONTROLS	0.500		0	0	0	NR	NR	0
Federal ERNS list								
ERNS	0.001		0	NR	NR	NR	NR	0
Lists of state- and tribal (Superfund) equivalent sites								
RESPONSE	1.000		0	0	0	0	NR	0
Lists of state- and tribal hazardous waste facilities								
ENVIROSTOR	1.000		1	0	1	4	NR	6
Lists of state and tribal landfills and solid waste disposal facilities								
SWF/LF	0.500		0	0	0	NR	NR	0

MAP FINDINGS SUMMARY

Database	Search Distance (Miles)	Target Property	< 1/8	1/8 - 1/4	1/4 - 1/2	1/2 - 1	> 1	Total Plotted
Lists of state and tribal leaking storage tanks								
LUST	0.500		0	0	0	NR	NR	0
INDIAN LUST	0.500		0	0	0	NR	NR	0
CPS-SLIC	0.500		0	0	0	NR	NR	0
Lists of state and tribal registered storage tanks								
FEMA UST	0.250		0	0	NR	NR	NR	0
UST	0.250		0	0	NR	NR	NR	0
AST	0.250		0	0	NR	NR	NR	0
INDIAN UST	0.250		0	0	NR	NR	NR	0
Lists of state and tribal voluntary cleanup sites								
INDIAN VCP	0.500		0	0	0	NR	NR	0
VCP	0.500		0	0	0	NR	NR	0
Lists of state and tribal brownfield sites								
BROWNFIELDS	0.500		0	0	0	NR	NR	0
ADDITIONAL ENVIRONMENTAL RECORDS								
Local Brownfield lists								
US BROWNFIELDS	0.500		0	0	0	NR	NR	0
Local Lists of Landfill / Solid Waste Disposal Sites								
WMUDS/SWAT	0.500		0	0	0	NR	NR	0
SWRCY	0.500		0	0	0	NR	NR	0
HAULERS	0.001		0	NR	NR	NR	NR	0
INDIAN ODI	0.500		0	0	0	NR	NR	0
ODI	0.500		0	0	0	NR	NR	0
DEBRIS REGION 9	0.500		0	0	0	NR	NR	0
IHS OPEN DUMPS	0.500		0	0	0	NR	NR	0
Local Lists of Hazardous waste / Contaminated Sites								
US HIST CDL	0.001		0	NR	NR	NR	NR	0
HIST Cal-Sites	1.000		0	0	0	0	NR	0
SCH	0.250		1	0	NR	NR	NR	1
CDL	0.001		0	NR	NR	NR	NR	0
CERS HAZ WASTE	0.250		0	0	NR	NR	NR	0
Toxic Pits	1.000		0	0	0	0	NR	0
US CDL	0.001		0	NR	NR	NR	NR	0
Local Lists of Registered Storage Tanks								
SWEEPS UST	0.250		0	0	NR	NR	NR	0
HIST UST	0.250		0	0	NR	NR	NR	0
CA FID UST	0.250		0	0	NR	NR	NR	0
CERS TANKS	0.250		0	0	NR	NR	NR	0
Local Land Records								
LIENS	0.001		0	NR	NR	NR	NR	0

MAP FINDINGS SUMMARY

Database	Search Distance (Miles)	Target Property	< 1/8	1/8 - 1/4	1/4 - 1/2	1/2 - 1	> 1	Total Plotted
LIENS 2	0.001		0	NR	NR	NR	NR	0
DEED	0.500		0	0	0	NR	NR	0
Records of Emergency Release Reports								
HMIRS	0.001		0	NR	NR	NR	NR	0
CHMIRS	0.001		0	NR	NR	NR	NR	0
LDS	0.001		0	NR	NR	NR	NR	0
MCS	0.001		0	NR	NR	NR	NR	0
SPILLS 90	0.001		0	NR	NR	NR	NR	0
Other Ascertainable Records								
RCRA NonGen / NLR	0.250		1	3	NR	NR	NR	4
FUDS	1.000		0	0	1	0	NR	1
DOD	1.000		0	0	0	0	NR	0
SCRD DRYCLEANERS	0.500		0	0	0	NR	NR	0
US FIN ASSUR	0.001		0	NR	NR	NR	NR	0
EPA WATCH LIST	0.001		0	NR	NR	NR	NR	0
2020 COR ACTION	0.250		0	0	NR	NR	NR	0
TSCA	0.001		0	NR	NR	NR	NR	0
TRIS	0.001		0	NR	NR	NR	NR	0
SSTS	0.001		0	NR	NR	NR	NR	0
ROD	1.000		0	0	0	0	NR	0
RMP	0.001		0	NR	NR	NR	NR	0
RAATS	0.001		0	NR	NR	NR	NR	0
PRP	0.001		0	NR	NR	NR	NR	0
PADS	0.001		0	NR	NR	NR	NR	0
ICIS	0.001		0	NR	NR	NR	NR	0
FTTS	0.001		0	NR	NR	NR	NR	0
MLTS	0.001		0	NR	NR	NR	NR	0
COAL ASH DOE	0.001		0	NR	NR	NR	NR	0
COAL ASH EPA	0.500		0	0	0	NR	NR	0
PCB TRANSFORMER	0.001		0	NR	NR	NR	NR	0
RADINFO	0.001		0	NR	NR	NR	NR	0
HIST FTTS	0.001		0	NR	NR	NR	NR	0
DOT OPS	0.001		0	NR	NR	NR	NR	0
CONSENT	1.000		0	0	0	0	NR	0
INDIAN RESERV	1.000		0	0	0	0	NR	0
FUSRAP	1.000		0	0	0	0	NR	0
UMTRA	0.500		0	0	0	NR	NR	0
LEAD SMELTERS	0.001		0	NR	NR	NR	NR	0
US AIRS	0.001		0	NR	NR	NR	NR	0
US MINES	0.250		0	0	NR	NR	NR	0
ABANDONED MINES	0.250		0	0	NR	NR	NR	0
MINES MRDS	0.250		0	0	NR	NR	NR	0
FINDS	0.001		0	NR	NR	NR	NR	0
DOCKET HWC	0.001		0	NR	NR	NR	NR	0
UXO	1.000		0	0	0	0	NR	0
ECHO	0.001		0	NR	NR	NR	NR	0
FUELS PROGRAM	0.250		0	0	NR	NR	NR	0
PFAS NPL	0.250		0	0	NR	NR	NR	0
PFAS FEDERAL SITES	0.250		0	0	NR	NR	NR	0

MAP FINDINGS SUMMARY

Database	Search Distance (Miles)	Target Property	< 1/8	1/8 - 1/4	1/4 - 1/2	1/2 - 1	> 1	Total Plotted
PFAS TSCA	0.250		0	0	NR	NR	NR	0
PFAS TRIS	0.250		0	0	NR	NR	NR	0
PFAS RCRA MANIFEST	0.250		0	0	NR	NR	NR	0
PFAS ATSDR	0.250		0	0	NR	NR	NR	0
PFAS WQP	0.250		0	0	NR	NR	NR	0
PFAS NPDES	0.250		0	0	NR	NR	NR	0
PFAS PROJECT	0.250		0	0	NR	NR	NR	0
PFAS ECHO	0.250		0	0	NR	NR	NR	0
PFAS ECHO FIRE TRAIN	0.250		0	0	NR	NR	NR	0
PFAS PT 139 AIRPORT	0.250		0	0	NR	NR	NR	0
AQUEOUS FOAM NRC	0.250		0	0	NR	NR	NR	0
BIOSOLIDS	0.001		0	NR	NR	NR	NR	0
UST FINDER RELEASE	0.500		0	0	0	NR	NR	0
UST FINDER	0.250		0	0	NR	NR	NR	0
E MANIFEST	0.250		0	1	NR	NR	NR	1
PFAS	0.250		0	0	NR	NR	NR	0
AQUEOUS FOAM	0.250		0	0	NR	NR	NR	0
CA BOND EXP. PLAN	1.000		0	0	0	0	NR	0
CHROME PLATING	0.500		0	0	0	NR	NR	0
Cortese	0.500		0	0	0	NR	NR	0
CUPA Listings	0.250		0	0	NR	NR	NR	0
DRYCLEANERS	0.250		0	0	NR	NR	NR	0
EMI	0.001		0	NR	NR	NR	NR	0
ENF	0.001		0	NR	NR	NR	NR	0
Financial Assurance	0.001		0	NR	NR	NR	NR	0
ICE	0.001		0	NR	NR	NR	NR	0
HIST CORTESE	0.500		0	0	0	NR	NR	0
HWP	1.000		0	0	0	0	NR	0
HWT	0.250		0	0	NR	NR	NR	0
HWTS	0.001		0	NR	NR	NR	NR	0
HAZNET	0.001		0	NR	NR	NR	NR	0
MINES	0.250		0	0	NR	NR	NR	0
MWMP	0.250		0	0	NR	NR	NR	0
NPDES	0.001		0	NR	NR	NR	NR	0
San Bern. Co. Permit	0.250		0	0	NR	NR	NR	0
PEST LIC	0.001		0	NR	NR	NR	NR	0
PROC	0.500		0	0	0	NR	NR	0
Notify 65	1.000		0	0	0	0	NR	0
HAZMAT	0.250		0	0	NR	NR	NR	0
UIC	0.001		0	NR	NR	NR	NR	0
UIC GEO	0.001		0	NR	NR	NR	NR	0
WASTEWATER PITS	0.500		0	0	0	NR	NR	0
WDS	0.001		0	NR	NR	NR	NR	0
WIP	0.250		0	0	NR	NR	NR	0
MILITARY PRIV SITES	0.001		0	NR	NR	NR	NR	0
PROJECT	0.001		0	NR	NR	NR	NR	0
WDR	0.001		0	NR	NR	NR	NR	0
CIWQS	0.001		0	NR	NR	NR	NR	0
CERS	0.001		1	NR	NR	NR	NR	1
NON-CASE INFO	0.001		0	NR	NR	NR	NR	0
OTHER OIL GAS	0.001		0	NR	NR	NR	NR	0

MAP FINDINGS SUMMARY

Database	Search Distance (Miles)	Target Property	< 1/8	1/8 - 1/4	1/4 - 1/2	1/2 - 1	> 1	Total Plotted
PROD WATER PONDS	0.001		0	NR	NR	NR	NR	0
SAMPLING POINT	0.001		0	NR	NR	NR	NR	0
WELL STIM PROJ	0.001		0	NR	NR	NR	NR	0
EDR HIGH RISK HISTORICAL RECORDS								
EDR Exclusive Records								
EDR MGP	1.000		0	0	0	0	NR	0
EDR Hist Auto	0.125		0	NR	NR	NR	NR	0
EDR Hist Cleaner	0.125		0	NR	NR	NR	NR	0
EDR RECOVERED GOVERNMENT ARCHIVES								
Exclusive Recovered Govt. Archives								
RGA LF	0.001		0	NR	NR	NR	NR	0
RGA LUST	0.001		0	NR	NR	NR	NR	0
- Totals --		0	4	4	2	4	0	14

NOTES:

TP = Target Property

NR = Not Requested at this Search Distance

Sites may be listed in more than one database

A1 **PROPOSED MIDDLE SCHOOL NO. 8.75** **ENVIROSTOR** **S109548211**
BETWEEN SOUTH HIGHLAND AND WALNUT AVENUE **SCH** **N/A**
< 1/8 **FONTANA, CA 92336**
1 ft.

Site 1 of 2 in cluster A

Relative: Lower
Actual: 1448 ft.

ENVIROSTOR:

Name:	PROPOSED MIDDLE SCHOOL NO. 8.75
Address:	BETWEEN SOUTH HIGHLAND AND WALNUT AVENUE
City,State,Zip:	FONTANA, CA 92336
Facility ID:	60000957
Status:	No Further Action
Status Date:	10/20/2008
Site Code:	404813
Site Type:	School Investigation
Site Type Detailed:	School
Acres:	40
NPL:	NO
Regulatory Agencies:	SMBRP
Lead Agency:	SMBRP
Program Manager:	Not reported
Supervisor:	Javier Hinojosa
Division Branch:	Southern California Schools & Brownfields Outreach
Assembly:	45
Senate:	29
Special Program:	Not reported
Restricted Use:	NO
Site Mgmt Req:	NONE SPECIFIED
Funding:	School District
Latitude:	34.1298
Longitude:	-117.462
APN:	NONE SPECIFIED
Past Use:	RESIDENTIAL AREA
Potential COC:	Chlordane DDT Lead
Confirmed COC:	30004-NO 30008-NO 30013-NO
Potential Description:	SOIL
Alias Name:	404813
Alias Type:	Project Code (Site Code)
Alias Name:	60000957
Alias Type:	Envirostor ID Number

Completed Info:

Completed Area Name:	PROJECT WIDE
Completed Sub Area Name:	Not reported
Completed Document Type:	4.14 Request
Completed Date:	10/24/2008
Comments:	The 4.14 form was requested by the District and approved by DTSC on 10/24/2008.
Completed Area Name:	PROJECT WIDE
Completed Sub Area Name:	Not reported
Completed Document Type:	Phase 1
Completed Date:	10/20/2008
Comments:	For purposes of the Phase I, the site was divided into Areas A, B and C. A Phase I Addendum is required for Area B.
Completed Area Name:	PROJECT WIDE
Completed Sub Area Name:	Not reported
Completed Document Type:	Phase 1 Addendum
Completed Date:	10/20/2008

PROPOSED MIDDLE SCHOOL NO. 8.75 (Continued) **S109548211**

Comments: The Phase I and addendum is now approved.

Completed Area Name: PROJECT WIDE
Completed Sub Area Name: Not reported
Completed Document Type: Cost Recovery Closeout Memo
Completed Date: 12/05/2008
Comments: Not reported

Completed Area Name: PROJECT WIDE
Completed Sub Area Name: Not reported
Completed Document Type: Partial Site Approval
Completed Date: 10/20/2008
Comments: Not reported

Future Area Name: Not reported
Future Sub Area Name: Not reported
Future Document Type: Not reported
Future Due Date: Not reported
Schedule Area Name: Not reported
Schedule Sub Area Name: Not reported
Schedule Document Type: Not reported
Schedule Due Date: Not reported
Schedule Revised Date: Not reported

SCH:

Name: PROPOSED MIDDLE SCHOOL NO. 8.75
Address: BETWEEN SOUTH HIGHLAND AND WALNUT AVENUE
City,State,Zip: FONTANA, CA 92336
Facility ID: 60000957
Site Type: School Investigation
Site Type Detail: School
Site Mgmt. Req.: NONE SPECIFIED
Acres: 40
National Priorities List: NO
Cleanup Oversight Agencies: SMBRP
Lead Agency: SMBRP
Lead Agency Description: DTSC - Site Cleanup Program
Project Manager: Not reported
Supervisor: Javier Hinojosa
Division Branch: Southern California Schools & Brownfields Outreach
Site Code: 404813
Assembly: 45
Senate: 29
Special Program Status: Not reported
Status: No Further Action
Status Date: 10/20/2008
Restricted Use: NO
Funding: School District
Latitude: 34.1298
Longitude: -117.462
APN: NONE SPECIFIED
Past Use: RESIDENTIAL AREA
Potential COC: Chlordane, DDT, Lead
Confirmed COC: 30004-NO, 30008-NO, 30013-NO
Potential Description: SOIL
Alias Name: 404813

PROPOSED MIDDLE SCHOOL NO. 8.75 (Continued) **S109548211**

Alias Type: Project Code (Site Code)
Alias Name: 60000957
Alias Type: Envirostor ID Number

Completed Info:
Completed Area Name: PROJECT WIDE
Completed Sub Area Name: Not reported
Completed Document Type: 4.14 Request
Completed Date: 10/24/2008
Comments: The 4.14 form was requested by the District and approved by DTSC on 10/24/2008.

Completed Area Name: PROJECT WIDE
Completed Sub Area Name: Not reported
Completed Document Type: Phase 1
Completed Date: 10/20/2008
Comments: For purposes of the Phase I, the site was divided into Areas A, B and C. A Phase I Addendum is required for Area B.

Completed Area Name: PROJECT WIDE
Completed Sub Area Name: Not reported
Completed Document Type: Phase 1 Addendum
Completed Date: 10/20/2008
Comments: The Phase I and addendum is now approved.

Completed Area Name: PROJECT WIDE
Completed Sub Area Name: Not reported
Completed Document Type: Cost Recovery Closeout Memo
Completed Date: 12/05/2008
Comments: Not reported

Completed Area Name: PROJECT WIDE
Completed Sub Area Name: Not reported
Completed Document Type: Partial Site Approval
Completed Date: 10/20/2008
Comments: Not reported

Future Area Name: Not reported
Future Sub Area Name: Not reported
Future Document Type: Not reported
Future Due Date: Not reported
Schedule Area Name: Not reported
Schedule Sub Area Name: Not reported
Schedule Document Type: Not reported
Schedule Due Date: Not reported
Schedule Revised Date: Not reported

A2 **PROPOSED MIDDLE SCHO** **CERS** **S128629915**
BETWEEN SOUTH HIGHLAND AND WALNUT AVENUE **N/A**
< 1/8 **FONTANA, CA 92336**
1 ft.

Site 2 of 2 in cluster A

Relative: CERS:
Lower
Name: PROPOSED MIDDLE SCHO
Actual: Address: BETWEEN SOUTH HIGHLAND AND WALNUT AVENUE
1448 ft. City,State,Zip: FONTANA, CA 92336
Site ID: 609533

PROPOSED MIDDLE SCHO (Continued) **S128629915**

CERS ID: 60000957
CERS Description: School Investigation

Affiliation:
Affiliation Type Desc: Supervisor
Entity Name: Javier Hinojosa
Entity Title: Not reported
Affiliation Address: Not reported
Affiliation City: Not reported
Affiliation State: Not reported
Affiliation Country: Not reported
Affiliation Zip: Not reported
Affiliation Phone: ,

---

3 **IRWIN PADUA** **RCRA NonGen / NLR** **1027074347**
ESE **6760 ALMERIA ST** **CAC003146021**
< 1/8 **FONTANA, CA 92336**
0.016 mi.
86 ft.

Relative:
Higher

Actual:
1462 ft.

RCRA Listings:

Date Form Received by Agency:	20211029
Handler Name:	Irwin Padua
Handler Address:	6760 Almeria St
Handler City,State,Zip:	FONTANA, CA 92336
EPA ID:	CAC003146021
Contact Name:	IRWIN PADUA
Contact Address:	6760 ALMERIA ST
Contact City,State,Zip:	FONTANA, CA 92336
Contact Telephone:	626-404-3015
Contact Fax:	Not reported
Contact Email:	NANCY@CALMARCI.COM
Contact Title:	Not reported
EPA Region:	09
Land Type:	Not reported
Federal Waste Generator Description:	Not a generator, verified
Non-Notifier:	Not reported
Biennial Report Cycle:	Not reported
Accessibility:	Not reported
Active Site Indicator:	Not reported
State District Owner:	Not reported
State District:	Not reported
Mailing Address:	6760 ALMERIA ST
Mailing City,State,Zip:	FONTANA, CA 92336
Owner Name:	Irwin Padua
Owner Type:	Other
Operator Name:	Irwin Padua
Operator Type:	Other
Short-Term Generator Activity:	No
Importer Activity:	No
Mixed Waste Generator:	No
Transporter Activity:	No
Transfer Facility Activity:	No
Recycler Activity with Storage:	No
Small Quantity On-Site Burner Exemption:	No
Smelting Melting and Refining Furnace Exemption:	No
Underground Injection Control:	No

IRWIN PADUA (Continued) **1027074347**

Off-Site Waste Receipt:	No
Universal Waste Indicator:	No
Universal Waste Destination Facility:	No
Federal Universal Waste:	No
Active Site State-Reg Handler:	---
Federal Facility Indicator:	Not reported
Hazardous Secondary Material Indicator:	N
Sub-Part K Indicator:	Not reported
2018 GPRA Permit Baseline:	Not on the Baseline
2018 GPRA Renewals Baseline:	Not on the Baseline
202 GPRA Corrective Action Baseline:	No
Subject to Corrective Action Universe:	No
Non-TSDFs Where RCRA CA has Been Imposed Universe:	No
Corrective Action Priority Ranking:	No NCAPS ranking
Environmental Control Indicator:	No
Institutional Control Indicator:	No
Human Exposure Controls Indicator:	N/A
Groundwater Controls Indicator:	N/A
Significant Non-Complier Universe:	No
Unaddressed Significant Non-Complier Universe:	No
Addressed Significant Non-Complier Universe:	No
Significant Non-Complier With a Compliance Schedule Universe:	No
Financial Assurance Required:	Not reported
Handler Date of Last Change:	20211029
Recognized Trader-Importer:	No
Recognized Trader-Exporter:	No
Importer of Spent Lead Acid Batteries:	No
Exporter of Spent Lead Acid Batteries:	No
Recycler Activity Without Storage:	No
Manifest Broker:	No
Sub-Part P Indicator:	No

Handler - Owner Operator:

Owner/Operator Indicator:	Owner
Owner/Operator Name: IRWIN PADUA	
Legal Status:	Other
Date Became Current:	Not reported
Date Ended Current:	Not reported
Owner/Operator Address:	6760 ALMERIA ST
Owner/Operator City,State,Zip:	FONTANA, CA 92336
Owner/Operator Telephone:	626-404-3015
Owner/Operator Telephone Ext:	Not reported
Owner/Operator Fax:	Not reported
Owner/Operator Email:	Not reported

Owner/Operator Indicator:	Operator
Owner/Operator Name: IRWIN PADUA	
Legal Status:	Other
Date Became Current:	Not reported
Date Ended Current:	Not reported
Owner/Operator Address:	6760 ALMERIA ST
Owner/Operator City,State,Zip:	FONTANA, CA 92336
Owner/Operator Telephone:	626-404-3015
Owner/Operator Telephone Ext:	Not reported
Owner/Operator Fax:	Not reported
Owner/Operator Email:	Not reported

IRWIN PADUA (Continued) **1027074347**

Historic Generators:
- Receive Date: 20211029
- Handler Name: IRWIN PADUA
- Federal Waste Generator Description: Not a generator, verified
- State District Owner: Not reported
- Large Quantity Handler of Universal Waste: No
- Recognized Trader Importer: No
- Recognized Trader Exporter: No
- Spent Lead Acid Battery Importer: No
- Spent Lead Acid Battery Exporter: No
- Current Record: Yes
- Non Storage Recycler Activity: No
- Electronic Manifest Broker: No

List of NAICS Codes and Descriptions:
- NAICS Code: 56299
- NAICS Description: ALL OTHER WASTE MANAGEMENT SERVICES

Facility Has Received Notices of Violations:
- Violations: No Violations Found

Evaluation Action Summary:
- Evaluations: No Evaluations Found

---

4 **JACOB OROZCO** **RCRA NonGen / NLR** **1028891272**
ESE **15951 LOS CEDROS AVENUE** **CAC003252389**
1/8-1/4 **FONTANA, CA 92336**
0.200 mi.
1056 ft.

Relative: Higher

Actual: 1463 ft.

RCRA Listings:
- Date Form Received by Agency: 20230919
- Handler Name: Jacob Orozco
- Handler Address: 15951 Los Cedros Avenue
- Handler City,State,Zip: FONTANA, CA 92336
- EPA ID: CAC003252389
- Contact Name: JACOB OROZCO
- Contact Address: 15951 LOS CEDROS AVENUE
- Contact City,State,Zip: FONTANA, CA 92336
- Contact Telephone: 626-419-1873
- Contact Fax: Not reported
- Contact Email: OROZCO42@YAHOO.COM
- Contact Title: Not reported
- EPA Region: 09
- Land Type: Not reported
- Federal Waste Generator Description: Not a generator, verified
- Non-Notifier: Not reported
- Biennial Report Cycle: Not reported
- Accessibility: Not reported
- Active Site Indicator: Not reported
- State District Owner: Not reported
- State District: Not reported
- Mailing Address: 15951 LOS CEDROS AVENUE
- Mailing City,State,Zip: FONTANA, CA 92336
- Owner Name: Jacob Orozco

JACOB OROZCO (Continued) **1028891272**

Owner Type:	Other
Operator Name:	Jacob Orozco
Operator Type:	Other
Short-Term Generator Activity:	No
Importer Activity:	No
Mixed Waste Generator:	No
Transporter Activity:	No
Transfer Facility Activity:	No
Recycler Activity with Storage:	No
Small Quantity On-Site Burner Exemption:	No
Smelting Melting and Refining Furnace Exemption:	No
Underground Injection Control:	No
Off-Site Waste Receipt:	No
Universal Waste Indicator:	No
Universal Waste Destination Facility:	No
Federal Universal Waste:	No
Active Site State-Reg Handler:	---
Federal Facility Indicator:	Not reported
Hazardous Secondary Material Indicator:	N
Sub-Part K Indicator:	Not reported
2018 GPRA Permit Baseline:	Not on the Baseline
2018 GPRA Renewals Baseline:	Not on the Baseline
202 GPRA Corrective Action Baseline:	No
Subject to Corrective Action Universe:	No
Non-TSDFs Where RCRA CA has Been Imposed Universe:	No
Corrective Action Priority Ranking:	No NCAPS ranking
Environmental Control Indicator:	No
Institutional Control Indicator:	No
Human Exposure Controls Indicator:	N/A
Groundwater Controls Indicator:	N/A
Significant Non-Complier Universe:	No
Unaddressed Significant Non-Complier Universe:	No
Addressed Significant Non-Complier Universe:	No
Significant Non-Complier With a Compliance Schedule Universe:	No
Financial Assurance Required:	Not reported
Handler Date of Last Change:	20230919
Recognized Trader-Importer:	No
Recognized Trader-Exporter:	No
Importer of Spent Lead Acid Batteries:	No
Exporter of Spent Lead Acid Batteries:	No
Recycler Activity Without Storage:	No
Manifest Broker:	No
Sub-Part P Indicator:	No

Handler - Owner Operator:

Owner/Operator Indicator:	Operator
Owner/Operator Name: JACOB OROZCO	
Legal Status:	Other
Date Became Current:	Not reported
Date Ended Current:	Not reported
Owner/Operator Address:	15951 LOS CEDROS AVENUE
Owner/Operator City,State,Zip:	FONTANA, CA 92336
Owner/Operator Telephone:	626-419-1873
Owner/Operator Telephone Ext:	Not reported
Owner/Operator Fax:	Not reported
Owner/Operator Email:	Not reported

JACOB OROZCO (Continued) **1028891272**

Owner/Operator Indicator: Owner
Owner/Operator Name: JACOB OROZCO
Legal Status: Other
Date Became Current: Not reported
Date Ended Current: Not reported
Owner/Operator Address: 15951 LOS CEDROS AVENUE
Owner/Operator City,State,Zip: FONTANA, CA 92336
Owner/Operator Telephone: 626-419-1873
Owner/Operator Telephone Ext: Not reported
Owner/Operator Fax: Not reported
Owner/Operator Email: Not reported

Historic Generators:
Receive Date: 20230919
Handler Name: JACOB OROZCO
Federal Waste Generator Description: Not a generator, verified
State District Owner: Not reported
Large Quantity Handler of Universal Waste: No
Recognized Trader Importer: No
Recognized Trader Exporter: No
Spent Lead Acid Battery Importer: No
Spent Lead Acid Battery Exporter: No
Current Record: Yes
Non Storage Recycler Activity: No
Electronic Manifest Broker: No

List of NAICS Codes and Descriptions:
NAICS Code: 56299
NAICS Description: ALL OTHER WASTE MANAGEMENT SERVICES

Facility Has Received Notices of Violations:
Violations: No Violations Found

Evaluation Action Summary:
Evaluations: No Evaluations Found

---

5 WNW 1/8-1/4 0.217 mi. 1148 ft.

MACIE POWELL-MANN
6616 HEATHROW AVENUE
FONTANA, CA 92336

RCRA NonGen / NLR **1031052591** **CAC003279971**

Relative: Higher

Actual: 1465 ft.

RCRA Listings:
Date Form Received by Agency: 20240327
Handler Name: Macie Powell-Mann
Handler Address: 6616 Heathrow Avenue
Handler City,State,Zip: FONTANA, CA 92336
EPA ID: CAC003279971
Contact Name: MACIE POWELL
Contact Address: 6616 HEATHROW AVENUE
Contact City,State,Zip: FONTANA, CA 92336
Contact Telephone: 909-846-0122
Contact Fax: Not reported
Contact Email: NAHHH.MACIE@GMAIL.COM
Contact Title: Not reported

MACIE POWELL-MANN (Continued) **1031052591**

EPA Region:	09
Land Type:	Not reported
Federal Waste Generator Description:	Not a generator, verified
Non-Notifier:	Not reported
Biennial Report Cycle:	Not reported
Accessibility:	Not reported
Active Site Indicator:	Not reported
State District Owner:	Not reported
State District:	Not reported
Mailing Address:	6616 HEATHROW AVENUE
Mailing City,State,Zip:	FONTANA, CA 92336
Owner Name:	Macie Powell
Owner Type:	Other
Operator Name:	Macie Powell
Operator Type:	Other
Short-Term Generator Activity:	No
Importer Activity:	No
Mixed Waste Generator:	No
Transporter Activity:	No
Transfer Facility Activity:	No
Recycler Activity with Storage:	No
Small Quantity On-Site Burner Exemption:	No
Smelting Melting and Refining Furnace Exemption:	No
Underground Injection Control:	No
Off-Site Waste Receipt:	No
Universal Waste Indicator:	No
Universal Waste Destination Facility:	No
Federal Universal Waste:	No
Active Site State-Reg Handler:	---
Federal Facility Indicator:	Not reported
Hazardous Secondary Material Indicator:	N
Sub-Part K Indicator:	Not reported
2018 GPRA Permit Baseline:	Not on the Baseline
2018 GPRA Renewals Baseline:	Not on the Baseline
202 GPRA Corrective Action Baseline:	No
Subject to Corrective Action Universe:	No
Non-TSDFs Where RCRA CA has Been Imposed Universe:	No
Corrective Action Priority Ranking:	No NCAPS ranking
Environmental Control Indicator:	No
Institutional Control Indicator:	No
Human Exposure Controls Indicator:	N/A
Groundwater Controls Indicator:	N/A
Significant Non-Complier Universe:	No
Unaddressed Significant Non-Complier Universe:	No
Addressed Significant Non-Complier Universe:	No
Significant Non-Complier With a Compliance Schedule Universe:	No
Financial Assurance Required:	Not reported
Handler Date of Last Change:	20240328
Recognized Trader-Importer:	No
Recognized Trader-Exporter:	No
Importer of Spent Lead Acid Batteries:	No
Exporter of Spent Lead Acid Batteries:	No
Recycler Activity Without Storage:	No
Manifest Broker:	No
Sub-Part P Indicator:	No

MACIE POWELL-MANN (Continued) **1031052591**

Handler - Owner Operator:
Owner/Operator Indicator: Owner
Owner/Operator Name: MACIE POWELL
Legal Status: Other
Date Became Current: Not reported
Date Ended Current: Not reported
Owner/Operator Address: 6616 HEATHROW AVENUE
Owner/Operator City,State,Zip: FONTANA, CA 92336
Owner/Operator Telephone: 909-846-0122
Owner/Operator Telephone Ext: Not reported
Owner/Operator Fax: Not reported
Owner/Operator Email: Not reported

Owner/Operator Indicator: Operator
Owner/Operator Name: MACIE POWELL
Legal Status: Other
Date Became Current: Not reported
Date Ended Current: Not reported
Owner/Operator Address: 6616 HEATHROW AVENUE
Owner/Operator City,State,Zip: FONTANA, CA 92336
Owner/Operator Telephone: 909-846-0122
Owner/Operator Telephone Ext: Not reported
Owner/Operator Fax: Not reported
Owner/Operator Email: Not reported

Historic Generators:
Receive Date: 20240327
Handler Name: MACIE POWELL-MANN
Federal Waste Generator Description: Not a generator, verified
State District Owner: Not reported
Large Quantity Handler of Universal Waste: No
Recognized Trader Importer: No
Recognized Trader Exporter: No
Spent Lead Acid Battery Importer: No
Spent Lead Acid Battery Exporter: No
Current Record: Yes
Non Storage Recycler Activity: No
Electronic Manifest Broker: No

List of NAICS Codes and Descriptions:
NAICS Code: 56299
NAICS Description: ALL OTHER WASTE MANAGEMENT SERVICES

Facility Has Received Notices of Violations:
Violations: No Violations Found

Evaluation Action Summary:
Evaluations: No Evaluations Found

6
East
1/8-1/4
0.222 mi.
1173 ft.

TONIE JOHNSON
6688 TOKAY AVE
FONTANA, CA 92336

RCRA NonGen / NLR
E MANIFEST

1026476846
CAC003082665

Relative:
Higher

Actual:
1480 ft.

RCRA Listings:

Date Form Received by Agency:	20200904
Handler Name:	Tonie Johnson
Handler Address:	6688 Tokay Ave
Handler City,State,Zip:	FONTANA, CA 92336
EPA ID:	CAC003082665
Contact Name:	TONIE JOHNSON
Contact Address:	6688 TOKAY AVE
Contact City,State,Zip:	FONTANA, CA 92336
Contact Telephone:	909-518-5622
Contact Fax:	Not reported
Contact Email:	GMORENO@VIKINGENVIRO.COM
Contact Title:	Not reported
EPA Region:	09
Land Type:	Not reported
Federal Waste Generator Description:	Not a generator, verified
Non-Notifier:	Not reported
Biennial Report Cycle:	Not reported
Accessibility:	Not reported
Active Site Indicator:	Not reported
State District Owner:	Not reported
State District:	Not reported
Mailing Address:	6688 TOKAY AVE
Mailing City,State,Zip:	FONTANA, CA 92336
Owner Name:	Tonie Johnson
Owner Type:	Other
Operator Name:	Tonie Johnson
Operator Type:	Other
Short-Term Generator Activity:	No
Importer Activity:	No
Mixed Waste Generator:	No
Transporter Activity:	No
Transfer Facility Activity:	No
Recycler Activity with Storage:	No
Small Quantity On-Site Burner Exemption:	No
Smelting Melting and Refining Furnace Exemption:	No
Underground Injection Control:	No
Off-Site Waste Receipt:	No
Universal Waste Indicator:	No
Universal Waste Destination Facility:	No
Federal Universal Waste:	No
Active Site State-Reg Handler:	---
Federal Facility Indicator:	Not reported
Hazardous Secondary Material Indicator:	N
Sub-Part K Indicator:	Not reported
2018 GPRA Permit Baseline:	Not on the Baseline
2018 GPRA Renewals Baseline:	Not on the Baseline
202 GPRA Corrective Action Baseline:	No
Subject to Corrective Action Universe:	No
Non-TSDFs Where RCRA CA has Been Imposed Universe:	No
Corrective Action Priority Ranking:	No NCAPS ranking
Environmental Control Indicator:	No
Institutional Control Indicator:	No

TONIE JOHNSON (Continued) **1026476846**

Human Exposure Controls Indicator:	N/A
Groundwater Controls Indicator:	N/A
Significant Non-Complier Universe:	No
Unaddressed Significant Non-Complier Universe:	No
Addressed Significant Non-Complier Universe:	No
Significant Non-Complier With a Compliance Schedule Universe:	No
Financial Assurance Required:	Not reported
Handler Date of Last Change:	20200920
Recognized Trader-Importer:	No
Recognized Trader-Exporter:	No
Importer of Spent Lead Acid Batteries:	No
Exporter of Spent Lead Acid Batteries:	No
Recycler Activity Without Storage:	No
Manifest Broker:	No
Sub-Part P Indicator:	No

Handler - Owner Operator:

Owner/Operator Indicator:	Owner
Owner/Operator Name: TONIE JOHNSON	
Legal Status:	Other
Date Became Current:	Not reported
Date Ended Current:	Not reported
Owner/Operator Address:	6688 TOKAY AVE
Owner/Operator City,State,Zip:	FONTANA, CA 92336
Owner/Operator Telephone:	909-518-5622
Owner/Operator Telephone Ext:	Not reported
Owner/Operator Fax:	Not reported
Owner/Operator Email:	Not reported

Owner/Operator Indicator:	Operator
Owner/Operator Name: TONIE JOHNSON	
Legal Status:	Other
Date Became Current:	Not reported
Date Ended Current:	Not reported
Owner/Operator Address:	6688 TOKAY AVE
Owner/Operator City,State,Zip:	FONTANA, CA 92336
Owner/Operator Telephone:	909-518-5622
Owner/Operator Telephone Ext:	Not reported
Owner/Operator Fax:	Not reported
Owner/Operator Email:	Not reported

Historic Generators:

Receive Date:	20200904
Handler Name: TONIE JOHNSON	
Federal Waste Generator Description:	Not a generator, verified
State District Owner:	Not reported
Large Quantity Handler of Universal Waste:	No
Recognized Trader Importer:	No
Recognized Trader Exporter:	No
Spent Lead Acid Battery Importer:	No
Spent Lead Acid Battery Exporter:	No
Current Record:	Yes
Non Storage Recycler Activity:	Not reported
Electronic Manifest Broker:	Not reported

TONIE JOHNSON (Continued) **1026476846**

List of NAICS Codes and Descriptions:
NAICS Code: 56299
NAICS Description: ALL OTHER WASTE MANAGEMENT SERVICES

Facility Has Received Notices of Violations:
Violations: No Violations Found

Evaluation Action Summary:
Evaluations: No Evaluations Found

E MANIFEST:

Manifest Tracking Number:	017911433JJK
Last Updated Date:	20201102
Shipped Date:	20200924
Received Date:	20200928
Manifest Status:	Signed
Submission Type:	DataImage5Copy
Origin Type:	Web
Generator EPA ID:	CAC003082665
Generator Name:	Tonie Johnson
Generator Mail Street Number:	Not reported
Generator Mail Street 1:	6688 TOKAY AVE
Generator Mail Street 2:	Not reported
Generator Mail City:	FONTANA
Generator Mail State:	CA
Generator Mail Zip:	92336
Generator Location Street Number:	Not reported
Generator Location Street 1:	6688 TOKAY AVE
Generator Location Street 2:	Not reported
Generator Location City:	FONTANA
Generator Location Zip:	92336
Generator Location State:	CA
Generator Contact Company Name:	Not reported
Designated Facility EPA ID:	AZR000520882
Designated Facility Name:	La Paz County Landfill
Designated Facility Mail Street Number:	Not reported
Designated Facility Mail Street 1:	Not reported
Designated Facility Mail Street 2:	26999 HIGHWAY 95
Designated Facility Mail City:	PARKER
Designated Facility Mail Zip:	85344
Designated Facility Mail State:	AZ
Designated Facility Location Street Number:	Not reported
Designated Facility Location Street 1:	26999 HIGHWAY 95
Designated Facility Location Street 2:	Not reported
Designated Facility Location City:	PARKER
Designated Facility Location Zip:	85344
Designated Facility Location State:	AZ
Designated Facility Contact Company Name:	Not reported
Manifest Residue Indicator:	N
Rejection Indicator:	N

Manifest Tracking Number:	017911434JJK
Last Updated Date:	20201102
Shipped Date:	20201002

TONIE JOHNSON (Continued) **1026476846**

Received Date:	20201006
Manifest Status:	Signed
Submission Type:	DataImage5Copy
Origin Type:	Web
Generator EPA ID:	CAC003082665
Generator Name:	Tonie Johnson
Generator Mail Street Number:	Not reported
Generator Mail Street 1:	6688 TOKAY AVE
Generator Mail Street 2:	Not reported
Generator Mail City:	FONTANA
Generator Mail State:	CA
Generator Mail Zip:	92336
Generator Location Street Number:	Not reported
Generator Location Street 1:	6688 TOKAY AVE
Generator Location Street 2:	Not reported
Generator Location City:	FONTANA
Generator Location Zip:	92336
Generator Location State:	CA
Generator Contact Company Name:	Not reported
Designated Facility EPA ID:	AZR000520882
Designated Facility Name:	La Paz County Landfill
Designated Facility Mail Street Number:	Not reported
Designated Facility Mail Street 1:	Not reported
Designated Facility Mail Street 2:	26999 HIGHWAY 95
Designated Facility Mail City:	PARKER
Designated Facility Mail Zip:	85344
Designated Facility Mail State:	AZ
Designated Facility Location Street Number:	Not reported
Designated Facility Location Street 1:	26999 HIGHWAY 95
Designated Facility Location Street 2:	Not reported
Designated Facility Location City:	PARKER
Designated Facility Location Zip:	85344
Designated Facility Location State:	AZ
Designated Facility Contact Company Name:	Not reported
Manifest Residue Indicator:	N
Rejection Indicator:	N

Manifest Tracking Number:	014258651FLE
Last Updated Date:	20201103
Shipped Date:	20200922
Received Date:	20200925
Manifest Status:	Signed
Submission Type:	DataImage5Copy
Origin Type:	Web
Generator EPA ID:	CAC003082665
Generator Name:	Tonie Johnson
Generator Mail Street Number:	Not reported
Generator Mail Street 1:	6688 TOKAY AVE
Generator Mail Street 2:	Not reported
Generator Mail City:	FONTANA
Generator Mail State:	CA
Generator Mail Zip:	92336
Generator Location Street Number:	Not reported
Generator Location Street 1:	6688 TOKAY AVE
Generator Location Street 2:	Not reported
Generator Location City:	FONTANA
Generator Location Zip:	92336

TONIE JOHNSON (Continued) **1026476846**

Generator Location State:	CA
Generator Contact Company Name:	Not reported
Designated Facility EPA ID:	AZR000520882
Designated Facility Name:	La Paz County Landfill
Designated Facility Mail Street Number:	Not reported
Designated Facility Mail Street 1:	Not reported
Designated Facility Mail Street 2:	26999 HIGHWAY 95
Designated Facility Mail City:	PARKER
Designated Facility Mail Zip:	85344
Designated Facility Mail State:	AZ
Designated Facility Location Street Number:	Not reported
Designated Facility Location Street 1:	26999 HIGHWAY 95
Designated Facility Location Street 2:	Not reported
Designated Facility Location City:	PARKER
Designated Facility Location Zip:	85344
Designated Facility Location State:	AZ
Designated Facility Contact Company Name:	Not reported
Manifest Residue Indicator:	N
Rejection Indicator:	N

State Waste:

Manifest Tracking Number:	014258651FLE
Waste Line Number:	1
State Waste Code Owner:	CA
State Waste Code:	151
State Waste:	Asbestos-containing waste

Transporter:

Manifest Tracking Number:	014258651FLE
Transporter Line Number:	1
Transporter EPA ID:	CAR000049064
Transporter Name:	E C T I

Manifest Tracking Number:	014258651FLE
Transporter Line Number:	2
Transporter EPA ID:	CAR000302190
Transporter Name:	Wicked Transport

Waste Line:

Manifest Tracking Number:	014258651FLE
Waste Line Number:	1
U.S. DOT Hazardous Indicator:	Y
U.S. DOT ID Number:	NA2212
U.S. DOT Description:	R.Q. Na2212, Asbestos, 9, Pgiii
Non-Hazardous Waste Description:	Not reported
Number of Containers:	1
Container Type Code:	CM
Container Type Description:	Metal boxes, cartons, cases (including roll offs)
Waste Quantity:	40
Quantity Unit of Measure Code:	Y
Quantity Unit of Measure Description:	Cubic Yards
Waste Quantity, in Tons:	33.6
Acute Waste Quantity, in Tons:	0
Non-Acute Waste Quantity, in Tons:	33.6
Waste Quantity, in Kilograms:	30476.207
Acute Waste Quantity, in Kilograms:	0

TONIE JOHNSON (Continued) **1026476846**

Non-Acute Waste Quantity, in Kilorgrams:	30476.207
Management Method Code:	H132
Management Method Description:	LANDFILL (WITH PRIOR TREATMENT AND/OR STABILIZATION)
Waste Residue Indicator:	N
Quantity Discrepancy Indicator:	N
Waste Type Discrepancy Indicator:	N
Waste Density:	Not reported
Waste Density Unit of Measure Code:	Not reported
Waste Density Unit of Measure Description:	Not reported
Form Code:	Not reported
Form Code Description:	Not reported
Source Code:	Not reported
Source Code Description:	Not reported
Waste Minimization Code:	Not reported
Waste Minimization Code Description:	Not reported
Consent Number:	Not reported
EPA Waste Indicator:	N

B7 **HIGHLAND AVENUE AUXILIARY FIELD** **ENVIROSTOR** **S107736453**
WNW **(5 MILES W OF)** **N/A**
1/4-1/2 **SAN BERNARDINO, CA**
0.262 mi.
1386 ft. **Site 1 of 2 in cluster B**

Relative: ENVIROSTOR:
Lower

Name:	HIGHLAND AVENUE AUXILIARY FIELD
Address:	(5 MILES W OF)
City,State,Zip:	SAN BERNARDINO, CA
Facility ID:	80001017
Status:	Inactive - Needs Evaluation
Status Date:	07/01/2005
Site Code:	Not reported
Site Type:	Military Evaluation
Site Type Detailed:	FUDS
Acres:	0
NPL:	NO
Regulatory Agencies:	SMBRP
Lead Agency:	SMBRP
Program Manager:	Not reported
Supervisor:	Eileen Mananian
Division Branch:	Cleanup Cypress
Assembly:	45
Senate:	29
Special Program:	Not reported
Restricted Use:	NO
Site Mgmt Req:	NONE SPECIFIED
Funding:	DERA
Latitude:	34.13333
Longitude:	-117.4677
APN:	NONE SPECIFIED
Past Use:	NONE SPECIFIED
Potential COC:	NONE SPECIFIED
Confirmed COC:	NONE SPECIFIED
Potential Description:	NONE SPECIFIED
Alias Name:	CA99799FA40700
Alias Type:	Federal Facility ID
Alias Name:	J09CA7380
Alias Type:	INPR

Actual:
1457 ft.

HIGHLAND AVENUE AUXILIARY FIELD (Continued) **S107736453**

Alias Name: 80001017
Alias Type: Envirostor ID Number

Completed Info:
Completed Area Name: PROJECT WIDE
Completed Sub Area Name: Not reported
Completed Document Type: Inventory Project Report (INPR)
Completed Date: 07/29/1999
Comments: Not reported

Future Area Name: Not reported
Future Sub Area Name: Not reported
Future Document Type: Not reported
Future Due Date: Not reported
Schedule Area Name: Not reported
Schedule Sub Area Name: Not reported
Schedule Document Type: Not reported
Schedule Due Date: Not reported
Schedule Revised Date: Not reported

B8 **HIGHLAND AVE. AUXILIARY FIELD** **FUDS** **1024904043**
WNW **N/A**
1/4-1/2 **5 MILES W OF SAN BERNARDINO, CA**
0.267 mi.
1410 ft. **Site 2 of 2 in cluster B**

Relative: **Lower**
Actual: **1457 ft.**

FUDS:
EPA Region: 09
Installation ID: CA99799FA40700
Congressional District Number: 33
Name: HIGHLAND AVE. AUXILIARY FIELD
FUDS Number: J09CA7380
City: 5 MILES W OF SAN BERNARDINO
State: CA
County: SAN BERNARDINO
Object ID: 21
USACE Division: SPD
USACE District: Los Angeles District (SPL)
Status: Properties without projects
Current Owner: LOCAL: COUNTY COUNTY; PRIV: PRIVATE PRIVATE
EMS Map Link: https://fudsportal.usace.army.mil/ems/inventory/map?id=63116
Eligibility: Ineligible
Has Projects: No
NPL Status: Not reported
Project Required: No
Feature Description: The Highland Ave. Auxiliary Field was part of the Cal-Aero Academy (Plancor 406), a Defense Plant Corporation pilot training school. The Defense Plant Corporation acquired the 143.07 acre site by Complaint of Condemnation and Order for Immediate Possession dated October 1, 1943. The airfield consisted of two graded and paved landing strips and one staging house with privy. The airfield was quitclaimed to the County of San Bernardino on August 15, 1947.
Latitude: 34.13333333
Longitude: -117.46777778

9 **A.B. MILLER HIGH SCHOOL** **ENVIROSTOR** **S118756806**
East **6821 OLEANDER AVENUE** **SCH** **N/A**
1/2-1 **FONTANA, CA 92336**
0.651 mi.
3438 ft.

Relative:
Higher

Actual:
1473 ft.

ENVIROSTOR:

Name:	A.B. MILLER HIGH SCHOOL
Address:	6821 OLEANDER AVENUE
City,State,Zip:	FONTANA, CA 92336
Facility ID:	36010026
Status:	No Action Required
Status Date:	07/26/2001
Site Code:	404229
Site Type:	School Investigation
Site Type Detailed:	School
Acres:	55.5
NPL:	NO
Regulatory Agencies:	DTSC
Lead Agency:	DTSC
Program Manager:	Not reported
Supervisor:	* Yolanda Garza
Division Branch:	Southern California Schools & Brownfields Outreach
Assembly:	50
Senate:	29
Special Program:	Not reported
Restricted Use:	NO
Site Mgmt Req:	NONE SPECIFIED
Funding:	School District
Latitude:	34.06029
Longitude:	-117.4512
APN:	NONE SPECIFIED
Past Use:	AGRICULTURAL - ROW CROPS
Potential COC:	Chlordane DDD DDE DDT
Confirmed COC:	30004-NO 30006-NO 30007-NO 30008-NO
Potential Description:	SOIL
Alias Name:	A.B. MILLER HIGH SCHOOL
Alias Type:	Alternate Name
Alias Name:	FONTANA USD-A.B. MILLER HS EXPANSION
Alias Type:	Alternate Name
Alias Name:	FONTANT UNIFIED SCHOOL DISTRICT
Alias Type:	Alternate Name
Alias Name:	404229
Alias Type:	Project Code (Site Code)
Alias Name:	36010026
Alias Type:	Envirostor ID Number

Completed Info:

Completed Area Name:	PROJECT WIDE
Completed Sub Area Name:	Not reported
Completed Document Type:	Phase 1
Completed Date:	07/26/2001
Comments:	Not reported
Completed Area Name:	PROJECT WIDE
Completed Sub Area Name:	Not reported
Completed Document Type:	Cost Recovery Closeout Memo
Completed Date:	01/28/2002
Comments:	Not reported

A.B. MILLER HIGH SCHOOL (Continued) **S118756806**

Future Area Name:	Not reported
Future Sub Area Name:	Not reported
Future Document Type:	Not reported
Future Due Date:	Not reported
Schedule Area Name:	Not reported
Schedule Sub Area Name:	Not reported
Schedule Document Type:	Not reported
Schedule Due Date:	Not reported
Schedule Revised Date:	Not reported

SCH:

Name:	A.B. MILLER HIGH SCHOOL
Address:	6821 OLEANDER AVENUE
City,State,Zip:	FONTANA, CA 92336
Facility ID:	36010026
Site Type:	School Investigation
Site Type Detail:	School
Site Mgmt. Req.:	NONE SPECIFIED
Acres:	55.5
National Priorities List:	NO
Cleanup Oversight Agencies:	DTSC
Lead Agency:	DTSC
Lead Agency Description:	* DTSC
Project Manager:	Not reported
Supervisor:	* Yolanda Garza
Division Branch:	Southern California Schools & Brownfields Outreach
Site Code:	404229
Assembly:	50
Senate:	29
Special Program Status:	Not reported
Status:	No Action Required
Status Date:	07/26/2001
Restricted Use:	NO
Funding:	School District
Latitude:	34.06029
Longitude:	-117.4512
APN:	NONE SPECIFIED
Past Use:	AGRICULTURAL - ROW CROPS
Potential COC:	Chlordane, DDD, DDE, DDT
Confirmed COC:	30004-NO, 30006-NO, 30007-NO, 30008-NO
Potential Description:	SOIL
Alias Name:	A.B. MILLER HIGH SCHOOL
Alias Type:	Alternate Name
Alias Name:	FONTANA USD-A.B. MILLER HS EXPANSION
Alias Type:	Alternate Name
Alias Name:	FONTANT UNIFIED SCHOOL DISTRICT
Alias Type:	Alternate Name
Alias Name:	404229
Alias Type:	Project Code (Site Code)
Alias Name:	36010026
Alias Type:	Envirostor ID Number

Completed Info:

Completed Area Name:	PROJECT WIDE
Completed Sub Area Name:	Not reported
Completed Document Type:	Phase 1

A.B. MILLER HIGH SCHOOL (Continued) **S118756806**

Completed Date: 07/26/2001
Comments: Not reported

Completed Area Name: PROJECT WIDE
Completed Sub Area Name: Not reported
Completed Document Type: Cost Recovery Closeout Memo
Completed Date: 01/28/2002
Comments: Not reported

Future Area Name: Not reported
Future Sub Area Name: Not reported
Future Document Type: Not reported
Future Due Date: Not reported
Schedule Area Name: Not reported
Schedule Sub Area Name: Not reported
Schedule Document Type: Not reported
Schedule Due Date: Not reported
Schedule Revised Date: Not reported

10
SE
1/2-1
0.653 mi.
3450 ft.

MIDDLE SCHOOL NO. 9 **ENVIROSTOR** **S107027269**
CITRUS AVENUE/BASELINE AVENUE **SCH** **N/A**
FONTANA, CA 92335

Relative:
Lower

Actual:
1397 ft.

ENVIROSTOR:
Name: MIDDLE SCHOOL NO. 9
Address: CITRUS AVENUE/BASELINE AVENUE
City,State,Zip: FONTANA, CA 92335
Facility ID: 36010068
Status: No Further Action
Status Date: 02/28/2005
Site Code: 404607
Site Type: School Investigation
Site Type Detailed: School
Acres: 10
NPL: NO
Regulatory Agencies: DTSC
Lead Agency: DTSC
Program Manager: Shahir Haddad
Supervisor: Shahir Haddad
Division Branch: Southern California Schools & Brownfields Outreach
Assembly: 50
Senate: 29
Special Program: Not reported
Restricted Use: NO
Site Mgmt Req: NONE SPECIFIED
Funding: School District
Latitude: 34.07935
Longitude: -117.4551
APN: NONE SPECIFIED
Past Use: AGRICULTURAL - ROW CROPS
Potential COC: DDD DDE DDT Toxaphene
Confirmed COC: 30023-NO 30006-NO 30007-NO 30008-NO
Potential Description: SOIL
Alias Name: FONTANA USD-PROPOSED NEW MS9
Alias Type: Alternate Name
Alias Name: 404607

MIDDLE SCHOOL NO. 9 (Continued) **S107027269**

Alias Type: Project Code (Site Code)
Alias Name: 36010068
Alias Type: Envirostor ID Number

Completed Info:
Completed Area Name: PROJECT WIDE
Completed Sub Area Name: Not reported
Completed Document Type: Preliminary Endangerment Assessment Report
Completed Date: 04/14/2005
Comments: Not reported

Completed Area Name: PROJECT WIDE
Completed Sub Area Name: Not reported
Completed Document Type: Technical Report
Completed Date: 09/10/2004
Comments: Not reported

Completed Area Name: PROJECT WIDE
Completed Sub Area Name: Not reported
Completed Document Type: Environmental Oversight Agreement
Completed Date: 02/28/2005
Comments: Not reported

Completed Area Name: PROJECT WIDE
Completed Sub Area Name: Not reported
Completed Document Type: Cost Recovery Closeout Memo
Completed Date: 05/05/2005
Comments: Not reported

Completed Area Name: PROJECT WIDE
Completed Sub Area Name: Not reported
Completed Document Type: Site Inspections/Visit (Non LUR)
Completed Date: 06/08/2004
Comments: Not reported

Future Area Name: Not reported
Future Sub Area Name: Not reported
Future Document Type: Not reported
Future Due Date: Not reported
Schedule Area Name: Not reported
Schedule Sub Area Name: Not reported
Schedule Document Type: Not reported
Schedule Due Date: Not reported
Schedule Revised Date: Not reported

SCH:

Name: MIDDLE SCHOOL NO. 9
Address: CITRUS AVENUE/BASELINE AVENUE
City,State,Zip: FONTANA, CA 92335
Facility ID: 36010068
Site Type: School Investigation
Site Type Detail: School
Site Mgmt. Req.: NONE SPECIFIED
Acres: 10
National Priorities List: NO
Cleanup Oversight Agencies: DTSC

MIDDLE SCHOOL NO. 9 (Continued) **S107027269**

Lead Agency:	DTSC
Lead Agency Description:	* DTSC
Project Manager:	Shahir Haddad
Supervisor:	Shahir Haddad
Division Branch:	Southern California Schools & Brownfields Outreach
Site Code:	404607
Assembly:	50
Senate:	29
Special Program Status:	Not reported
Status:	No Further Action
Status Date:	02/28/2005
Restricted Use:	NO
Funding:	School District
Latitude:	34.07935
Longitude:	-117.4551
APN:	NONE SPECIFIED
Past Use:	AGRICULTURAL - ROW CROPS
Potential COC:	DDD, DDE, DDT, Toxaphene
Confirmed COC:	30023-NO, 30006-NO, 30007-NO, 30008-NO
Potential Description:	SOIL
Alias Name:	FONTANA USD-PROPOSED NEW MS9
Alias Type:	Alternate Name
Alias Name:	404607
Alias Type:	Project Code (Site Code)
Alias Name:	36010068
Alias Type:	Envirostor ID Number

Completed Info:

Completed Area Name:	PROJECT WIDE
Completed Sub Area Name:	Not reported
Completed Document Type:	Preliminary Endangerment Assessment Report
Completed Date:	04/14/2005
Comments:	Not reported
Completed Area Name:	PROJECT WIDE
Completed Sub Area Name:	Not reported
Completed Document Type:	Technical Report
Completed Date:	09/10/2004
Comments:	Not reported
Completed Area Name:	PROJECT WIDE
Completed Sub Area Name:	Not reported
Completed Document Type:	Environmental Oversight Agreement
Completed Date:	02/28/2005
Comments:	Not reported
Completed Area Name:	PROJECT WIDE
Completed Sub Area Name:	Not reported
Completed Document Type:	Cost Recovery Closeout Memo
Completed Date:	05/05/2005
Comments:	Not reported
Completed Area Name:	PROJECT WIDE
Completed Sub Area Name:	Not reported
Completed Document Type:	Site Inspections/Visit (Non LUR)
Completed Date:	06/08/2004
Comments:	Not reported

MIDDLE SCHOOL NO. 9 (Continued) **S107027269**

Future Area Name:	Not reported
Future Sub Area Name:	Not reported
Future Document Type:	Not reported
Future Due Date:	Not reported
Schedule Area Name:	Not reported
Schedule Sub Area Name:	Not reported
Schedule Document Type:	Not reported
Schedule Due Date:	Not reported
Schedule Revised Date:	Not reported

11
NNE
1/2-1
0.780 mi.
4120 ft.

ELEMENTARY SCHOOL NO. 33 **ENVIROSTOR** **S118756827**
CURTIS AVENUE/CATAWBA AVENUE **SCH** **N/A**
FONTANA, CA 92336

Relative:
Higher

Actual:
1584 ft.

ENVIROSTOR:

Name:	ELEMENTARY SCHOOL NO. 33
Address:	CURTIS AVENUE/CATAWBA AVENUE
City,State,Zip:	FONTANA, CA 92336
Facility ID:	36650020
Status:	No Action Required
Status Date:	11/08/2004
Site Code:	404576
Site Type:	School Investigation
Site Type Detailed:	School
Acres:	12
NPL:	NO
Regulatory Agencies:	DTSC
Lead Agency:	DTSC
Program Manager:	Amit Pathak
Supervisor:	Shahir Haddad
Division Branch:	Southern California Schools & Brownfields Outreach
Assembly:	45
Senate:	29
Special Program:	Not reported
Restricted Use:	NO
Site Mgmt Req:	NONE SPECIFIED
Funding:	School District
Latitude:	34.1446
Longitude:	-117.4565
APN:	NONE SPECIFIED
Past Use:	NONE
Potential COC:	NONE SPECIFIED No Contaminants found
Confirmed COC:	NONE SPECIFIED
Potential Description:	NMA
Alias Name:	FONTANA USD-PRPSD ELEM SCHOOL #33 SITE
Alias Type:	Alternate Name
Alias Name:	404576
Alias Type:	Project Code (Site Code)
Alias Name:	36650020
Alias Type:	Envirostor ID Number

Completed Info:

Completed Area Name:	PROJECT WIDE
Completed Sub Area Name:	Not reported
Completed Document Type:	Phase 1
Completed Date:	11/08/2004

ELEMENTARY SCHOOL NO. 33 (Continued) **S118756827**

Comments:	Not reported
Completed Area Name:	PROJECT WIDE
Completed Sub Area Name:	Not reported
Completed Document Type:	Cost Recovery Closeout Memo
Completed Date:	12/10/2004
Comments:	Not reported
Future Area Name:	Not reported
Future Sub Area Name:	Not reported
Future Document Type:	Not reported
Future Due Date:	Not reported
Schedule Area Name:	Not reported
Schedule Sub Area Name:	Not reported
Schedule Document Type:	Not reported
Schedule Due Date:	Not reported
Schedule Revised Date:	Not reported

SCH:

Name:	ELEMENTARY SCHOOL NO. 33
Address:	CURTIS AVENUE/CATAWBA AVENUE
City,State,Zip:	FONTANA, CA 92336
Facility ID:	36650020
Site Type:	School Investigation
Site Type Detail:	School
Site Mgmt. Req.:	NONE SPECIFIED
Acres:	12
National Priorities List:	NO
Cleanup Oversight Agencies:	DTSC
Lead Agency:	DTSC
Lead Agency Description:	* DTSC
Project Manager:	Amit Pathak
Supervisor:	Shahir Haddad
Division Branch:	Southern California Schools & Brownfields Outreach
Site Code:	404576
Assembly:	45
Senate:	29
Special Program Status:	Not reported
Status:	No Action Required
Status Date:	11/08/2004
Restricted Use:	NO
Funding:	School District
Latitude:	34.1446
Longitude:	-117.4565
APN:	NONE SPECIFIED
Past Use:	NONE
Potential COC:	NONE SPECIFIED, No Contaminants found
Confirmed COC:	NONE SPECIFIED
Potential Description:	NMA
Alias Name:	FONTANA USD-PRPSD ELEM SCHOOL #33 SITE
Alias Type:	Alternate Name
Alias Name:	404576
Alias Type:	Project Code (Site Code)
Alias Name:	36650020
Alias Type:	Envirostor ID Number

ELEMENTARY SCHOOL NO. 33 (Continued) **S118756827**

Completed Info:

Completed Area Name:	PROJECT WIDE
Completed Sub Area Name:	Not reported
Completed Document Type:	Phase 1
Completed Date:	11/08/2004
Comments:	Not reported

Completed Area Name:	PROJECT WIDE
Completed Sub Area Name:	Not reported
Completed Document Type:	Cost Recovery Closeout Memo
Completed Date:	12/10/2004
Comments:	Not reported

Future Area Name:	Not reported
Future Sub Area Name:	Not reported
Future Document Type:	Not reported
Future Due Date:	Not reported
Schedule Area Name:	Not reported
Schedule Sub Area Name:	Not reported
Schedule Document Type:	Not reported
Schedule Due Date:	Not reported
Schedule Revised Date:	Not reported

12
NNW
1/2-1
0.805 mi.
4250 ft.

LYTLE CREEK HIGH SCHOOL NO. 4 ADDITION **ENVIROSTOR** **S118756810**
LYTLE CREEK ROAD/SUMMIT AVENUE **SCH** **N/A**
FONTANA, CA 92336

Relative:
Higher

Actual:
1559 ft.

ENVIROSTOR:

Name:	LYTLE CREEK HIGH SCHOOL NO. 4 ADDITION
Address:	LYTLE CREEK ROAD/SUMMIT AVENUE
City,State,Zip:	FONTANA, CA 92336
Facility ID:	36010066
Status:	No Action Required
Status Date:	11/29/2001
Site Code:	404296
Site Type:	School Investigation
Site Type Detailed:	School
Acres:	9.18
NPL:	NO
Regulatory Agencies:	DTSC
Lead Agency:	DTSC
Program Manager:	Not reported
Supervisor:	* Yolanda Garza
Division Branch:	Southern California Schools & Brownfields Outreach
Assembly:	45
Senate:	29
Special Program:	Not reported
Restricted Use:	NO
Site Mgmt Req:	NONE SPECIFIED
Funding:	School District
Latitude:	34.1455
Longitude:	-117.4663
APN:	NONE SPECIFIED
Past Use:	AGRICULTURAL - ROW CROPS
Potential COC:	Chlordane DDD DDE DDT

LYTLE CREEK HIGH SCHOOL NO. 4 ADDITION (Continued) **S118756810**

Confirmed COC: 30004-NO 30006-NO 30007-NO 30008-NO 31000-NO
Potential Description: SOIL
Alias Name: FONTANA USD-HIGH SCHOOL # 4 ADITION SUMT
Alias Type: Alternate Name
Alias Name: 404296
Alias Type: Project Code (Site Code)
Alias Name: 36010066
Alias Type: Envirostor ID Number

Completed Info:
Completed Area Name: PROJECT WIDE
Completed Sub Area Name: Not reported
Completed Document Type: Phase 1
Completed Date: 11/29/2001
Comments: Not reported

Completed Area Name: PROJECT WIDE
Completed Sub Area Name: Not reported
Completed Document Type: Site Inspections/Visit (Non LUR)
Completed Date: 11/28/2001
Comments: Not reported

Future Area Name: Not reported
Future Sub Area Name: Not reported
Future Document Type: Not reported
Future Due Date: Not reported
Schedule Area Name: Not reported
Schedule Sub Area Name: Not reported
Schedule Document Type: Not reported
Schedule Due Date: Not reported
Schedule Revised Date: Not reported

SCH:

Name: LYTLE CREEK HIGH SCHOOL NO. 4 ADDITION
Address: LYTLE CREEK ROAD/SUMMIT AVENUE
City,State,Zip: FONTANA, CA 92336
Facility ID: 36010066
Site Type: School Investigation
Site Type Detail: School
Site Mgmt. Req.: NONE SPECIFIED
Acres: 9.18
National Priorities List: NO
Cleanup Oversight Agencies: DTSC
Lead Agency: DTSC
Lead Agency Description: * DTSC
Project Manager: Not reported
Supervisor: * Yolanda Garza
Division Branch: Southern California Schools & Brownfields Outreach
Site Code: 404296
Assembly: 45
Senate: 29
Special Program Status: Not reported
Status: No Action Required
Status Date: 11/29/2001
Restricted Use: NO
Funding: School District

LYTLE CREEK HIGH SCHOOL NO. 4 ADDITION (Continued) **S118756810**

Latitude:	34.1455
Longitude:	-117.4663
APN:	NONE SPECIFIED
Past Use:	AGRICULTURAL - ROW CROPS
Potential COC:	Chlordane, Chlordane, DDD, DDE, DDT
Confirmed COC:	30004-NO, 30006-NO, 30007-NO, 30008-NO, 31000-NO
Potential Description:	SOIL
Alias Name:	FONTANA USD-HIGH SCHOOL # 4 ADITION SUMT
Alias Type:	Alternate Name
Alias Name:	404296
Alias Type:	Project Code (Site Code)
Alias Name:	36010066
Alias Type:	Envirostor ID Number

Completed Info:

Completed Area Name:	PROJECT WIDE
Completed Sub Area Name:	Not reported
Completed Document Type:	Phase 1
Completed Date:	11/29/2001
Comments:	Not reported
Completed Area Name:	PROJECT WIDE
Completed Sub Area Name:	Not reported
Completed Document Type:	Site Inspections/Visit (Non LUR)
Completed Date:	11/28/2001
Comments:	Not reported
Future Area Name:	Not reported
Future Sub Area Name:	Not reported
Future Document Type:	Not reported
Future Due Date:	Not reported
Schedule Area Name:	Not reported
Schedule Sub Area Name:	Not reported
Schedule Document Type:	Not reported
Schedule Due Date:	Not reported
Schedule Revised Date:	Not reported

Count: 0 records. ORPHAN SUMMARY

City	EDR ID	Site Name	Site Address	Zip	Database(s)
		NO SITES FOUND			

GOVERNMENT RECORDS SEARCHED / DATA CURRENCY TRACKING

To maintain currency of the following federal and state databases, EDR contacts the appropriate governmental agency on a monthly or quarterly basis, as required.

Number of Days to Update: Provides confirmation that EDR is reporting records that have been updated within 90 days from the date the government agency made the information available to the public.

STANDARD ENVIRONMENTAL RECORDS

Lists of Federal NPL (Superfund) sites

NPL: National Priority List

National Priorities List (Superfund). The NPL is a subset of CERCLIS and identifies over 1,200 sites for priority cleanup under the Superfund Program. NPL sites may encompass relatively large areas. As such, EDR provides polygon coverage for over 1,000 NPL site boundaries produced by EPA's Environmental Photographic Interpretation Center (EPIC) and regional EPA offices.

Date of Government Version: 08/27/2024
Date Data Arrived at EDR: 09/03/2024
Date Made Active in Reports: 09/19/2024
Number of Days to Update: 16

Source: EPA
Telephone: N/A
Last EDR Contact: 10/01/2024
Next Scheduled EDR Contact: 01/06/2025
Data Release Frequency: Quarterly

NPL Site Boundaries

Sources:

EPA's Environmental Photographic Interpretation Center (EPIC)
Telephone: 202-564-7333

EPA Region 1
Telephone 617-918-1143

EPA Region 6
Telephone: 214-655-6659

EPA Region 3
Telephone 215-814-5418

EPA Region 7
Telephone: 913-551-7247

EPA Region 4
Telephone 404-562-8033

EPA Region 8
Telephone: 303-312-6774

EPA Region 5
Telephone 312-886-6686

EPA Region 9
Telephone: 415-947-4246

EPA Region 10
Telephone 206-553-8665

Proposed NPL: Proposed National Priority List Sites

A site that has been proposed for listing on the National Priorities List through the issuance of a proposed rule in the Federal Register. EPA then accepts public comments on the site, responds to the comments, and places on the NPL those sites that continue to meet the requirements for listing.

Date of Government Version: 08/27/2024
Date Data Arrived at EDR: 09/03/2024
Date Made Active in Reports: 09/19/2024
Number of Days to Update: 16

Source: EPA
Telephone: N/A
Last EDR Contact: 10/01/2024
Next Scheduled EDR Contact: 01/06/2025
Data Release Frequency: Quarterly

NPL LIENS: Federal Superfund Liens

Federal Superfund Liens. Under the authority granted the USEPA by CERCLA of 1980, the USEPA has the authority to file liens against real property in order to recover remedial action expenditures or when the property owner received notification of potential liability. USEPA compiles a listing of filed notices of Superfund Liens.

Date of Government Version: 10/15/1991
Date Data Arrived at EDR: 02/02/1994
Date Made Active in Reports: 03/30/1994
Number of Days to Update: 56

Source: EPA
Telephone: 202-564-4267
Last EDR Contact: 08/15/2011
Next Scheduled EDR Contact: 11/28/2011
Data Release Frequency: No Update Planned

Lists of Federal Delisted NPL sites

Delisted NPL: National Priority List Deletions

The National Oil and Hazardous Substances Pollution Contingency Plan (NCP) establishes the criteria that the EPA uses to delete sites from the NPL. In accordance with 40 CFR 300.425.(e), sites may be deleted from the NPL where no further response is appropriate.

Date of Government Version: 08/27/2024
Date Data Arrived at EDR: 09/03/2024
Date Made Active in Reports: 09/19/2024
Number of Days to Update: 16

Source: EPA
Telephone: N/A
Last EDR Contact: 10/01/2024
Next Scheduled EDR Contact: 01/06/2025
Data Release Frequency: Quarterly

Lists of Federal sites subject to CERCLA removals and CERCLA orders

FEDERAL FACILITY: Federal Facility Site Information listing

A listing of National Priority List (NPL) and Base Realignment and Closure (BRAC) sites found in the Comprehensive Environmental Response, Compensation and Liability Information System (CERCLIS) Database where EPA Federal Facilities Restoration and Reuse Office is involved in cleanup activities.

Date of Government Version: 06/07/2024
Date Data Arrived at EDR: 06/25/2024
Date Made Active in Reports: 09/19/2024
Number of Days to Update: 86

Source: Environmental Protection Agency
Telephone: 703-603-8704
Last EDR Contact: 09/24/2024
Next Scheduled EDR Contact: 01/09/2025
Data Release Frequency: Varies

SEMS: Superfund Enterprise Management System

SEMS (Superfund Enterprise Management System) tracks hazardous waste sites, potentially hazardous waste sites, and remedial activities performed in support of EPA's Superfund Program across the United States. The list was formerly know as CERCLIS, renamed to SEMS by the EPA in 2015. The list contains data on potentially hazardous waste sites that have been reported to the USEPA by states, municipalities, private companies and private persons, pursuant to Section 103 of the Comprehensive Environmental Response, Compensation, and Liability Act (CERCLA). This dataset also contains sites which are either proposed to or on the National Priorities List (NPL) and the sites which are in the screening and assessment phase for possible inclusion on the NPL.

Date of Government Version: 07/24/2024
Date Data Arrived at EDR: 08/01/2024
Date Made Active in Reports: 08/28/2024
Number of Days to Update: 27

Source: EPA
Telephone: 800-424-9346
Last EDR Contact: 10/01/2024
Next Scheduled EDR Contact: 10/21/2024
Data Release Frequency: Quarterly

Lists of Federal CERCLA sites with NFRAP

SEMS-ARCHIVE: Superfund Enterprise Management System Archive

SEMS-ARCHIVE (Superfund Enterprise Management System Archive) tracks sites that have no further interest under the Federal Superfund Program based on available information. The list was formerly known as the CERCLIS-NFRAP, renamed to SEMS ARCHIVE by the EPA in 2015. EPA may perform a minimal level of assessment work at a site while it is archived if site conditions change and/or new information becomes available. Archived sites have been removed and archived from the inventory of SEMS sites. Archived status indicates that, to the best of EPA's knowledge, assessment at a site has been completed and that EPA has determined no further steps will be taken to list the site on the National Priorities List (NPL), unless information indicates this decision was not appropriate or other considerations require a recommendation for listing at a later time. The decision does not necessarily mean that there is no hazard associated with a given site; it only means that. based upon available information, the location is not judged to be potential NPL site.

Date of Government Version: 07/24/2024
Date Data Arrived at EDR: 08/01/2024
Date Made Active in Reports: 08/28/2024
Number of Days to Update: 27

Source: EPA
Telephone: 800-424-9346
Last EDR Contact: 10/01/2024
Next Scheduled EDR Contact: 10/21/2024
Data Release Frequency: Quarterly

Lists of Federal RCRA facilities undergoing Corrective Action

CORRACTS: Corrective Action Report

CORRACTS identifies hazardous waste handlers with RCRA corrective action activity.

Date of Government Version: 06/03/2024
Date Data Arrived at EDR: 06/07/2024
Date Made Active in Reports: 06/20/2024
Number of Days to Update: 13

Source: EPA
Telephone: 800-424-9346
Last EDR Contact: 09/17/2024
Next Scheduled EDR Contact: 12/30/2024
Data Release Frequency: Quarterly

Lists of Federal RCRA TSD facilities

RCRA-TSDF: RCRA - Treatment, Storage and Disposal

RCRAInfo is EPA's comprehensive information system, providing access to data supporting the Resource Conservation and Recovery Act (RCRA) of 1976 and the Hazardous and Solid Waste Amendments (HSWA) of 1984. The database includes selective information on sites which generate, transport, store, treat and/or dispose of hazardous waste as defined by the Resource Conservation and Recovery Act (RCRA). Transporters are individuals or entities that move hazardous waste from the generator offsite to a facility that can recycle, treat, store, or dispose of the waste. TSDFs treat, store, or dispose of the waste.

Date of Government Version: 06/03/2024
Date Data Arrived at EDR: 06/07/2024
Date Made Active in Reports: 06/20/2024
Number of Days to Update: 13

Source: Environmental Protection Agency
Telephone: (415) 495-8895
Last EDR Contact: 09/17/2024
Next Scheduled EDR Contact: 12/30/2024
Data Release Frequency: Quarterly

Lists of Federal RCRA generators

RCRA-LQG: RCRA - Large Quantity Generators

RCRAInfo is EPA's comprehensive information system, providing access to data supporting the Resource Conservation and Recovery Act (RCRA) of 1976 and the Hazardous and Solid Waste Amendments (HSWA) of 1984. The database includes selective information on sites which generate, transport, store, treat and/or dispose of hazardous waste as defined by the Resource Conservation and Recovery Act (RCRA). Large quantity generators (LQGs) generate over 1,000 kilograms (kg) of hazardous waste, or over 1 kg of acutely hazardous waste per month.

Date of Government Version: 06/03/2024
Date Data Arrived at EDR: 06/07/2024
Date Made Active in Reports: 06/20/2024
Number of Days to Update: 13

Source: Environmental Protection Agency
Telephone: (415) 495-8895
Last EDR Contact: 09/17/2024
Next Scheduled EDR Contact: 12/30/2024
Data Release Frequency: Quarterly

RCRA-SQG: RCRA - Small Quantity Generators

RCRAInfo is EPA's comprehensive information system, providing access to data supporting the Resource Conservation and Recovery Act (RCRA) of 1976 and the Hazardous and Solid Waste Amendments (HSWA) of 1984. The database includes selective information on sites which generate, transport, store, treat and/or dispose of hazardous waste as defined by the Resource Conservation and Recovery Act (RCRA). Small quantity generators (SQGs) generate between 100 kg and 1,000 kg of hazardous waste per month.

Date of Government Version: 06/03/2024
Date Data Arrived at EDR: 06/07/2024
Date Made Active in Reports: 06/20/2024
Number of Days to Update: 13

Source: Environmental Protection Agency
Telephone: (415) 495-8895
Last EDR Contact: 09/17/2024
Next Scheduled EDR Contact: 12/30/2024
Data Release Frequency: Quarterly

RCRA-VSQG: RCRA - Very Small Quantity Generators (Formerly Conditionally Exempt Small Quantity Generators)

RCRAInfo is EPA's comprehensive information system, providing access to data supporting the Resource Conservation and Recovery Act (RCRA) of 1976 and the Hazardous and Solid Waste Amendments (HSWA) of 1984. The database includes selective information on sites which generate, transport, store, treat and/or dispose of hazardous waste as defined by the Resource Conservation and Recovery Act (RCRA). Very small quantity generators (VSQGs) generate less than 100 kg of hazardous waste, or less than 1 kg of acutely hazardous waste per month.

Date of Government Version: 06/03/2024
Date Data Arrived at EDR: 06/07/2024
Date Made Active in Reports: 06/20/2024
Number of Days to Update: 13

Source: Environmental Protection Agency
Telephone: (415) 495-8895
Last EDR Contact: 09/17/2024
Next Scheduled EDR Contact: 12/30/2024
Data Release Frequency: Quarterly

Federal institutional controls / engineering controls registries

LUCIS: Land Use Control Information System

LUCIS contains records of land use control information pertaining to the former Navy Base Realignment and Closure properties.

Date of Government Version: 02/14/2024
Date Data Arrived at EDR: 02/16/2024
Date Made Active in Reports: 04/04/2024
Number of Days to Update: 48

Source: Department of the Navy
Telephone: 843-820-7326
Last EDR Contact: 07/31/2024
Next Scheduled EDR Contact: 11/18/2024
Data Release Frequency: Varies

US ENG CONTROLS: Engineering Controls Sites List

A listing of sites with engineering controls in place. Engineering controls include various forms of caps, building foundations, liners, and treatment methods to create pathway elimination for regulated substances to enter environmental media or effect human health.

Date of Government Version: 07/24/2024
Date Data Arrived at EDR: 08/08/2024
Date Made Active in Reports: 08/15/2024
Number of Days to Update: 7

Source: Environmental Protection Agency
Telephone: 703-603-0695
Last EDR Contact: 08/08/2024
Next Scheduled EDR Contact: 12/02/2024
Data Release Frequency: Varies

US INST CONTROLS: Institutional Controls Sites List

A listing of sites with institutional controls in place. Institutional controls include administrative measures, such as groundwater use restrictions, construction restrictions, property use restrictions, and post remediation care requirements intended to prevent exposure to contaminants remaining on site. Deed restrictions are generally required as part of the institutional controls.

Date of Government Version: 07/24/2024
Date Data Arrived at EDR: 08/08/2024
Date Made Active in Reports: 08/15/2024
Number of Days to Update: 7

Source: Environmental Protection Agency
Telephone: 703-603-0695
Last EDR Contact: 08/08/2024
Next Scheduled EDR Contact: 12/02/2024
Data Release Frequency: Varies

Federal ERNS list

ERNS: Emergency Response Notification System

Emergency Response Notification System. ERNS records and stores information on reported releases of oil and hazardous substances.

Date of Government Version: 06/11/2024
Date Data Arrived at EDR: 06/17/2024
Date Made Active in Reports: 09/04/2024
Number of Days to Update: 79

Source: National Response Center, United States Coast Guard
Telephone: 202-267-2180
Last EDR Contact: 09/17/2024
Next Scheduled EDR Contact: 12/30/2024
Data Release Frequency: Quarterly

Lists of state- and tribal (Superfund) equivalent sites

RESPONSE: State Response Sites

Identifies confirmed release sites where DTSC is involved in remediation, either in a lead or oversight capacity. These confirmed release sites are generally high-priority and high potential risk.

Date of Government Version: 04/22/2024
Date Data Arrived at EDR: 04/23/2024
Date Made Active in Reports: 07/17/2024
Number of Days to Update: 85

Source: Department of Toxic Substances Control
Telephone: 916-323-3400
Last EDR Contact: 07/22/2024
Next Scheduled EDR Contact: 11/04/2024
Data Release Frequency: Quarterly

Lists of state- and tribal hazardous waste facilities

ENVIROSTOR: EnviroStor Database

The Department of Toxic Substances Control's (DTSC's) Site Mitigation and Brownfields Reuse Program's (SMBRP's) EnviroStor database identifes sites that have known contamination or sites for which there may be reasons to investigate further. The database includes the following site types: Federal Superfund sites (National Priorities List (NPL)); State Response, including Military Facilities and State Superfund; Voluntary Cleanup; and School sites. EnviroStor provides similar information to the information that was available in CalSites, and provides additional site information, including, but not limited to, identification of formerly-contaminated properties that have been released for reuse, properties where environmental deed restrictions have been recorded to prevent inappropriate land uses, and risk characterization information that is used to assess potential impacts to public health and the environment at contaminated sites.

Date of Government Version: 04/22/2024
Date Data Arrived at EDR: 04/23/2024
Date Made Active in Reports: 07/17/2024
Number of Days to Update: 85

Source: Department of Toxic Substances Control
Telephone: 916-323-3400
Last EDR Contact: 07/22/2024
Next Scheduled EDR Contact: 11/04/2024
Data Release Frequency: Quarterly

Lists of state and tribal landfills and solid waste disposal facilities

SWF/LF (SWIS): Solid Waste Information System

Active, Closed and Inactive Landfills. SWF/LF records typically contain an inve ntory of solid waste disposal facilities or landfills. These may be active or i nactive facilities or open dumps that failed to meet RCRA Section 4004 criteria for solid waste landfills or disposal sites.

Date of Government Version: 05/06/2024
Date Data Arrived at EDR: 05/07/2024
Date Made Active in Reports: 07/30/2024
Number of Days to Update: 84

Source: Department of Resources Recycling and Recovery
Telephone: 916-341-6320
Last EDR Contact: 08/06/2024
Next Scheduled EDR Contact: 11/18/2024
Data Release Frequency: Quarterly

Lists of state and tribal leaking storage tanks

LUST REG 1: Active Toxic Site Investigation

Del Norte, Humboldt, Lake, Mendocino, Modoc, Siskiyou, Sonoma, Trinity counties. For more current information, please refer to the State Water Resources Control Board's LUST database.

Date of Government Version: 02/01/2001
Date Data Arrived at EDR: 02/28/2001
Date Made Active in Reports: 03/29/2001
Number of Days to Update: 29

Source: California Regional Water Quality Control Board North Coast (1)
Telephone: 707-570-3769
Last EDR Contact: 08/01/2011
Next Scheduled EDR Contact: 11/14/2011
Data Release Frequency: No Update Planned

LUST REG 9: Leaking Underground Storage Tank Report

Orange, Riverside, San Diego counties. For more current information, please refer to the State Water Resources Control Board's LUST database.

Date of Government Version: 03/01/2001
Date Data Arrived at EDR: 04/23/2001
Date Made Active in Reports: 05/21/2001
Number of Days to Update: 28

Source: California Regional Water Quality Control Board San Diego Region (9)
Telephone: 858-637-5595
Last EDR Contact: 09/26/2011
Next Scheduled EDR Contact: 01/09/2012
Data Release Frequency: No Update Planned

LUST REG 4: Underground Storage Tank Leak List

Los Angeles, Ventura counties. For more current information, please refer to the State Water Resources Control Board's LUST database.

Date of Government Version: 09/07/2004
Date Data Arrived at EDR: 09/07/2004
Date Made Active in Reports: 10/12/2004
Number of Days to Update: 35

Source: California Regional Water Quality Control Board Los Angeles Region (4)
Telephone: 213-576-6710
Last EDR Contact: 09/06/2011
Next Scheduled EDR Contact: 12/19/2011
Data Release Frequency: No Update Planned

LUST REG 5: Leaking Underground Storage Tank Database

Leaking Underground Storage Tank locations. Alameda, Alpine, Amador, Butte, Colusa, Contra Costa, Calveras, El Dorado, Fresno, Glenn, Kern, Kings, Lake, Lassen, Madera, Mariposa, Merced, Modoc, Napa, Nevada, Placer, Plumas, Sacramento, San Joaquin, Shasta, Solano, Stanislaus, Sutter, Tehama, Tulare, Tuolumne, Yolo, Yuba counties.

Date of Government Version: 07/01/2008
Date Data Arrived at EDR: 07/22/2008
Date Made Active in Reports: 07/31/2008
Number of Days to Update: 9

Source: California Regional Water Quality Control Board Central Valley Region (5)
Telephone: 916-464-4834
Last EDR Contact: 07/01/2011
Next Scheduled EDR Contact: 10/17/2011
Data Release Frequency: No Update Planned

LUST REG 7: Leaking Underground Storage Tank Case Listing

Leaking Underground Storage Tank locations. Imperial, Riverside, San Diego, Santa Barbara counties.

Date of Government Version: 02/26/2004
Date Data Arrived at EDR: 02/26/2004
Date Made Active in Reports: 03/24/2004
Number of Days to Update: 27

Source: California Regional Water Quality Control Board Colorado River Basin Region (7)
Telephone: 760-776-8943
Last EDR Contact: 08/01/2011
Next Scheduled EDR Contact: 11/14/2011
Data Release Frequency: No Update Planned

LUST REG 8: Leaking Underground Storage Tanks

California Regional Water Quality Control Board Santa Ana Region (8). For more current information, please refer to the State Water Resources Control Board's LUST database.

Date of Government Version: 02/14/2005
Date Data Arrived at EDR: 02/15/2005
Date Made Active in Reports: 03/28/2005
Number of Days to Update: 41

Source: California Regional Water Quality Control Board Santa Ana Region (8)
Telephone: 909-782-4496
Last EDR Contact: 08/15/2011
Next Scheduled EDR Contact: 11/28/2011
Data Release Frequency: No Update Planned

GOVERNMENT RECORDS SEARCHED / DATA CURRENCY TRACKING

LUST: Leaking Underground Fuel Tank Report (GEOTRACKER)
Leaking Underground Storage Tank (LUST) Sites included in GeoTracker. GeoTracker is the Water Boards data management system for sites that impact, or have the potential to impact, water quality in California, with emphasis on groundwater.

Date of Government Version: 08/28/2024
Date Data Arrived at EDR: 08/28/2024
Date Made Active in Reports: 08/30/2024
Number of Days to Update: 2
Source: State Water Resources Control Board
Telephone: see region list
Last EDR Contact: 08/28/2024
Next Scheduled EDR Contact: 12/16/2024
Data Release Frequency: Quarterly

LUST REG 2: Fuel Leak List
Leaking Underground Storage Tank locations. Alameda, Contra Costa, Marin, Napa, San Francisco, San Mateo, Santa Clara, Solano, Sonoma counties.

Date of Government Version: 09/30/2004
Date Data Arrived at EDR: 10/20/2004
Date Made Active in Reports: 11/19/2004
Number of Days to Update: 30
Source: California Regional Water Quality Control Board San Francisco Bay Region (2)
Telephone: 510-622-2433
Last EDR Contact: 09/19/2011
Next Scheduled EDR Contact: 01/02/2012
Data Release Frequency: No Update Planned

LUST REG 6L: Leaking Underground Storage Tank Case Listing
For more current information, please refer to the State Water Resources Control Board's LUST database.

Date of Government Version: 09/09/2003
Date Data Arrived at EDR: 09/10/2003
Date Made Active in Reports: 10/07/2003
Number of Days to Update: 27
Source: California Regional Water Quality Control Board Lahontan Region (6)
Telephone: 530-542-5572
Last EDR Contact: 09/12/2011
Next Scheduled EDR Contact: 12/26/2011
Data Release Frequency: No Update Planned

LUST REG 3: Leaking Underground Storage Tank Database
Leaking Underground Storage Tank locations. Monterey, San Benito, San Luis Obispo, Santa Barbara, Santa Cruz counties.

Date of Government Version: 05/19/2003
Date Data Arrived at EDR: 05/19/2003
Date Made Active in Reports: 06/02/2003
Number of Days to Update: 14
Source: California Regional Water Quality Control Board Central Coast Region (3)
Telephone: 805-542-4786
Last EDR Contact: 07/18/2011
Next Scheduled EDR Contact: 10/31/2011
Data Release Frequency: No Update Planned

LUST REG 6V: Leaking Underground Storage Tank Case Listing
Leaking Underground Storage Tank locations. Inyo, Kern, Los Angeles, Mono, San Bernardino counties.

Date of Government Version: 06/07/2005
Date Data Arrived at EDR: 06/07/2005
Date Made Active in Reports: 06/29/2005
Number of Days to Update: 22
Source: California Regional Water Quality Control Board Victorville Branch Office (6)
Telephone: 760-241-7365
Last EDR Contact: 09/12/2011
Next Scheduled EDR Contact: 12/26/2011
Data Release Frequency: No Update Planned

INDIAN LUST R1: Leaking Underground Storage Tanks on Indian Land
A listing of leaking underground storage tank locations on Indian Land.

Date of Government Version: 05/07/2024
Date Data Arrived at EDR: 05/30/2024
Date Made Active in Reports: 08/28/2024
Number of Days to Update: 90
Source: EPA Region 1
Telephone: 617-918-1313
Last EDR Contact: 07/10/2024
Next Scheduled EDR Contact: 10/28/2024
Data Release Frequency: Varies

INDIAN LUST R10: Leaking Underground Storage Tanks on Indian Land
LUSTs on Indian land in Alaska, Idaho, Oregon and Washington.

Date of Government Version: 05/07/2024
Date Data Arrived at EDR: 05/30/2024
Date Made Active in Reports: 08/28/2024
Number of Days to Update: 90
Source: EPA Region 10
Telephone: 206-553-2857
Last EDR Contact: 07/10/2024
Next Scheduled EDR Contact: 10/28/2024
Data Release Frequency: Varies

INDIAN LUST R6: Leaking Underground Storage Tanks on Indian Land
LUSTs on Indian land in New Mexico and Oklahoma.

Date of Government Version: 05/07/2024
Date Data Arrived at EDR: 05/30/2024
Date Made Active in Reports: 08/28/2024
Number of Days to Update: 90

Source: EPA Region 6
Telephone: 214-665-6597
Last EDR Contact: 07/10/2024
Next Scheduled EDR Contact: 10/28/2024
Data Release Frequency: Varies

INDIAN LUST R5: Leaking Underground Storage Tanks on Indian Land
Leaking underground storage tanks located on Indian Land in Michigan, Minnesota and Wisconsin.

Date of Government Version: 04/11/2024
Date Data Arrived at EDR: 05/30/2024
Date Made Active in Reports: 08/28/2024
Number of Days to Update: 90

Source: EPA, Region 5
Telephone: 312-886-7439
Last EDR Contact: 07/10/2024
Next Scheduled EDR Contact: 10/28/2024
Data Release Frequency: Varies

INDIAN LUST R9: Leaking Underground Storage Tanks on Indian Land
LUSTs on Indian land in Arizona, California, New Mexico and Nevada

Date of Government Version: 05/07/2024
Date Data Arrived at EDR: 05/30/2024
Date Made Active in Reports: 08/28/2024
Number of Days to Update: 90

Source: Environmental Protection Agency
Telephone: 415-972-3372
Last EDR Contact: 07/10/2024
Next Scheduled EDR Contact: 10/28/2024
Data Release Frequency: Varies

INDIAN LUST R7: Leaking Underground Storage Tanks on Indian Land
LUSTs on Indian land in Iowa, Kansas, and Nebraska

Date of Government Version: 05/07/2024
Date Data Arrived at EDR: 05/30/2024
Date Made Active in Reports: 08/28/2024
Number of Days to Update: 90

Source: EPA Region 7
Telephone: 913-551-7003
Last EDR Contact: 07/10/2024
Next Scheduled EDR Contact: 10/28/2024
Data Release Frequency: Varies

INDIAN LUST R4: Leaking Underground Storage Tanks on Indian Land
LUSTs on Indian land in Florida, Mississippi and North Carolina.

Date of Government Version: 05/07/2024
Date Data Arrived at EDR: 05/30/2024
Date Made Active in Reports: 08/28/2024
Number of Days to Update: 90

Source: EPA Region 4
Telephone: 404-562-8677
Last EDR Contact: 07/10/2024
Next Scheduled EDR Contact: 10/28/2024
Data Release Frequency: Varies

INDIAN LUST R8: Leaking Underground Storage Tanks on Indian Land
LUSTs on Indian land in Colorado, Montana, North Dakota, South Dakota, Utah and Wyoming.

Date of Government Version: 05/07/2024
Date Data Arrived at EDR: 05/30/2024
Date Made Active in Reports: 08/28/2024
Number of Days to Update: 90

Source: EPA Region 8
Telephone: 303-312-6271
Last EDR Contact: 07/10/2024
Next Scheduled EDR Contact: 10/28/2024
Data Release Frequency: Varies

CPS-SLIC: Statewide SLIC Cases (GEOTRACKER)
Cleanup Program Sites (CPS; also known as Site Cleanups [SC] and formerly known as Spills, Leaks, Investigations, and Cleanups [SLIC] sites) included in GeoTracker. GeoTracker is the Water Boards data management system for sites that impact, or have the potential to impact, water quality in California, with emphasis on groundwater.

Date of Government Version: 08/28/2024
Date Data Arrived at EDR: 08/28/2024
Date Made Active in Reports: 08/29/2024
Number of Days to Update: 1

Source: State Water Resources Control Board
Telephone: 866-480-1028
Last EDR Contact: 08/28/2024
Next Scheduled EDR Contact: 12/16/2024
Data Release Frequency: Varies

SLIC REG 1: Active Toxic Site Investigations

The SLIC (Spills, Leaks, Investigations and Cleanup) program is designed to protect and restore water quality from spills, leaks, and similar discharges.

Date of Government Version: 04/03/2003
Date Data Arrived at EDR: 04/07/2003
Date Made Active in Reports: 04/25/2003
Number of Days to Update: 18

Source: California Regional Water Quality Control Board, North Coast Region (1)
Telephone: 707-576-2220
Last EDR Contact: 08/01/2011
Next Scheduled EDR Contact: 11/14/2011
Data Release Frequency: No Update Planned

SLIC REG 2: Spills, Leaks, Investigation & Cleanup Cost Recovery Listing

The SLIC (Spills, Leaks, Investigations and Cleanup) program is designed to protect and restore water quality from spills, leaks, and similar discharges.

Date of Government Version: 09/30/2004
Date Data Arrived at EDR: 10/20/2004
Date Made Active in Reports: 11/19/2004
Number of Days to Update: 30

Source: Regional Water Quality Control Board San Francisco Bay Region (2)
Telephone: 510-286-0457
Last EDR Contact: 09/19/2011
Next Scheduled EDR Contact: 01/02/2012
Data Release Frequency: No Update Planned

SLIC REG 3: Spills, Leaks, Investigation & Cleanup Cost Recovery Listing

The SLIC (Spills, Leaks, Investigations and Cleanup) program is designed to protect and restore water quality from spills, leaks, and similar discharges.

Date of Government Version: 05/18/2006
Date Data Arrived at EDR: 05/18/2006
Date Made Active in Reports: 06/15/2006
Number of Days to Update: 28

Source: California Regional Water Quality Control Board Central Coast Region (3)
Telephone: 805-549-3147
Last EDR Contact: 07/18/2011
Next Scheduled EDR Contact: 10/31/2011
Data Release Frequency: No Update Planned

SLIC REG 4: Spills, Leaks, Investigation & Cleanup Cost Recovery Listing

The SLIC (Spills, Leaks, Investigations and Cleanup) program is designed to protect and restore water quality from spills, leaks, and similar discharges.

Date of Government Version: 11/17/2004
Date Data Arrived at EDR: 11/18/2004
Date Made Active in Reports: 01/04/2005
Number of Days to Update: 47

Source: Region Water Quality Control Board Los Angeles Region (4)
Telephone: 213-576-6600
Last EDR Contact: 07/01/2011
Next Scheduled EDR Contact: 10/17/2011
Data Release Frequency: No Update Planned

SLIC REG 5: Spills, Leaks, Investigation & Cleanup Cost Recovery Listing

The SLIC (Spills, Leaks, Investigations and Cleanup) program is designed to protect and restore water quality from spills, leaks, and similar discharges.

Date of Government Version: 04/01/2005
Date Data Arrived at EDR: 04/05/2005
Date Made Active in Reports: 04/21/2005
Number of Days to Update: 16

Source: Regional Water Quality Control Board Central Valley Region (5)
Telephone: 916-464-3291
Last EDR Contact: 09/12/2011
Next Scheduled EDR Contact: 12/26/2011
Data Release Frequency: No Update Planned

SLIC REG 6V: Spills, Leaks, Investigation & Cleanup Cost Recovery Listing

The SLIC (Spills, Leaks, Investigations and Cleanup) program is designed to protect and restore water quality from spills, leaks, and similar discharges.

Date of Government Version: 05/24/2005
Date Data Arrived at EDR: 05/25/2005
Date Made Active in Reports: 06/16/2005
Number of Days to Update: 22

Source: Regional Water Quality Control Board, Victorville Branch
Telephone: 619-241-6583
Last EDR Contact: 08/15/2011
Next Scheduled EDR Contact: 11/28/2011
Data Release Frequency: No Update Planned

SLIC REG 6L: SLIC Sites
The SLIC (Spills, Leaks, Investigations and Cleanup) program is designed to protect and restore water quality from spills, leaks, and similar discharges.

Date of Government Version: 09/07/2004
Date Data Arrived at EDR: 09/07/2004
Date Made Active in Reports: 10/12/2004
Number of Days to Update: 35
Source: California Regional Water Quality Control Board, Lahontan Region
Telephone: 530-542-5574
Last EDR Contact: 08/15/2011
Next Scheduled EDR Contact: 11/28/2011
Data Release Frequency: No Update Planned

SLIC REG 7: SLIC List
The SLIC (Spills, Leaks, Investigations and Cleanup) program is designed to protect and restore water quality from spills, leaks, and similar discharges.

Date of Government Version: 11/24/2004
Date Data Arrived at EDR: 11/29/2004
Date Made Active in Reports: 01/04/2005
Number of Days to Update: 36
Source: California Regional Quality Control Board, Colorado River Basin Region
Telephone: 760-346-7491
Last EDR Contact: 08/01/2011
Next Scheduled EDR Contact: 11/14/2011
Data Release Frequency: No Update Planned

SLIC REG 8: Spills, Leaks, Investigation & Cleanup Cost Recovery Listing
The SLIC (Spills, Leaks, Investigations and Cleanup) program is designed to protect and restore water quality from spills, leaks, and similar discharges.

Date of Government Version: 04/03/2008
Date Data Arrived at EDR: 04/03/2008
Date Made Active in Reports: 04/14/2008
Number of Days to Update: 11
Source: California Region Water Quality Control Board Santa Ana Region (8)
Telephone: 951-782-3298
Last EDR Contact: 09/12/2011
Next Scheduled EDR Contact: 12/26/2011
Data Release Frequency: No Update Planned

SLIC REG 9: Spills, Leaks, Investigation & Cleanup Cost Recovery Listing
The SLIC (Spills, Leaks, Investigations and Cleanup) program is designed to protect and restore water quality from spills, leaks, and similar discharges.

Date of Government Version: 09/10/2007
Date Data Arrived at EDR: 09/11/2007
Date Made Active in Reports: 09/28/2007
Number of Days to Update: 17
Source: California Regional Water Quality Control Board San Diego Region (9)
Telephone: 858-467-2980
Last EDR Contact: 08/08/2011
Next Scheduled EDR Contact: 11/21/2011
Data Release Frequency: No Update Planned

Lists of state and tribal registered storage tanks

FEMA UST: Underground Storage Tank Listing
A listing of all FEMA owned underground storage tanks.

Date of Government Version: 03/15/2024
Date Data Arrived at EDR: 03/19/2024
Date Made Active in Reports: 06/17/2024
Number of Days to Update: 90
Source: FEMA
Telephone: 202-646-5797
Last EDR Contact: 09/25/2024
Next Scheduled EDR Contact: 01/13/2025
Data Release Frequency: Varies

UST CLOSURE: Proposed Closure of Underground Storage Tank (UST) Cases
UST cases that are being considered for closure by either the State Water Resources Control Board or the Executive Director have been posted for a 60-day public comment period. UST Case Closures being proposed for consideration by the State Water Resources Control Board. These are primarily UST cases that meet closure criteria under the decisional framework in State Water Board Resolution No. 92-49 and other Board orders. UST Case Closures proposed for consideration by the Executive Director pursuant to State Water Board Resolution No. 2012-0061. These are cases that meet the criteria of the Low-Threat UST Case Closure Policy. UST Case Closure Review Denials and Approved Orders.

Date of Government Version: 02/13/2024
Date Data Arrived at EDR: 03/05/2024
Date Made Active in Reports: 06/03/2024
Number of Days to Update: 90

Source: State Water Resources Control Board
Telephone: 916-327-7844
Last EDR Contact: 09/04/2024
Next Scheduled EDR Contact: 12/16/2024
Data Release Frequency: Varies

MILITARY UST SITES: Military UST Sites (GEOTRACKER)
Military ust sites

Date of Government Version: 08/28/2024
Date Data Arrived at EDR: 08/28/2024
Date Made Active in Reports: 08/29/2024
Number of Days to Update: 1

Source: State Water Resources Control Board
Telephone: 866-480-1028
Last EDR Contact: 08/28/2024
Next Scheduled EDR Contact: 12/16/2024
Data Release Frequency: Varies

UST: Active UST Facilities
Active UST facilities gathered from the local regulatory agencies

Date of Government Version: 08/28/2024
Date Data Arrived at EDR: 08/28/2024
Date Made Active in Reports: 08/30/2024
Number of Days to Update: 2

Source: SWRCB
Telephone: 916-341-5851
Last EDR Contact: 08/28/2024
Next Scheduled EDR Contact: 12/16/2024
Data Release Frequency: Semi-Annually

AST: Aboveground Petroleum Storage Tank Facilities
A listing of aboveground storage tank petroleum storage tank locations.

Date of Government Version: 07/06/2016
Date Data Arrived at EDR: 07/12/2016
Date Made Active in Reports: 09/19/2016
Number of Days to Update: 69

Source: California Environmental Protection Agency
Telephone: 916-327-5092
Last EDR Contact: 09/05/2024
Next Scheduled EDR Contact: 12/23/2024
Data Release Frequency: Varies

INDIAN UST R10: Underground Storage Tanks on Indian Land
The Indian Underground Storage Tank (UST) database provides information about underground storage tanks on Indian land in EPA Region 10 (Alaska, Idaho, Oregon, Washington, and Tribal Nations).

Date of Government Version: 05/14/2024
Date Data Arrived at EDR: 05/30/2024
Date Made Active in Reports: 08/28/2024
Number of Days to Update: 90

Source: EPA Region 10
Telephone: 206-553-2857
Last EDR Contact: 07/10/2024
Next Scheduled EDR Contact: 10/28/2024
Data Release Frequency: Varies

INDIAN UST R4: Underground Storage Tanks on Indian Land
The Indian Underground Storage Tank (UST) database provides information about underground storage tanks on Indian land in EPA Region 4 (Alabama, Florida, Georgia, Kentucky, Mississippi, North Carolina, South Carolina, Tennessee and Tribal Nations)

Date of Government Version: 05/14/2024
Date Data Arrived at EDR: 05/30/2024
Date Made Active in Reports: 08/28/2024
Number of Days to Update: 90

Source: EPA Region 4
Telephone: 404-562-9424
Last EDR Contact: 07/10/2024
Next Scheduled EDR Contact: 10/28/2024
Data Release Frequency: Varies

INDIAN UST R8: Underground Storage Tanks on Indian Land
The Indian Underground Storage Tank (UST) database provides information about underground storage tanks on Indian land in EPA Region 8 (Colorado, Montana, North Dakota, South Dakota, Utah, Wyoming and 27 Tribal Nations).

Date of Government Version: 05/14/2024
Date Data Arrived at EDR: 05/30/2024
Date Made Active in Reports: 08/28/2024
Number of Days to Update: 90

Source: EPA Region 8
Telephone: 303-312-6137
Last EDR Contact: 07/10/2024
Next Scheduled EDR Contact: 10/28/2024
Data Release Frequency: Varies

INDIAN UST R9: Underground Storage Tanks on Indian Land

The Indian Underground Storage Tank (UST) database provides information about underground storage tanks on Indian land in EPA Region 9 (Arizona, California, Hawaii, Nevada, the Pacific Islands, and Tribal Nations).

Date of Government Version: 05/14/2024
Date Data Arrived at EDR: 05/30/2024
Date Made Active in Reports: 08/28/2024
Number of Days to Update: 90

Source: EPA Region 9
Telephone: 415-972-3368
Last EDR Contact: 07/10/2024
Next Scheduled EDR Contact: 10/28/2024
Data Release Frequency: Varies

INDIAN UST R1: Underground Storage Tanks on Indian Land

The Indian Underground Storage Tank (UST) database provides information about underground storage tanks on Indian land in EPA Region 1 (Connecticut, Maine, Massachusetts, New Hampshire, Rhode Island, Vermont and ten Tribal Nations).

Date of Government Version: 05/14/2024
Date Data Arrived at EDR: 05/30/2024
Date Made Active in Reports: 08/28/2024
Number of Days to Update: 90

Source: EPA, Region 1
Telephone: 617-918-1313
Last EDR Contact: 07/10/2024
Next Scheduled EDR Contact: 10/28/2024
Data Release Frequency: Varies

INDIAN UST R6: Underground Storage Tanks on Indian Land

The Indian Underground Storage Tank (UST) database provides information about underground storage tanks on Indian land in EPA Region 6 (Louisiana, Arkansas, Oklahoma, New Mexico, Texas and 65 Tribes).

Date of Government Version: 05/14/2024
Date Data Arrived at EDR: 05/30/2024
Date Made Active in Reports: 08/28/2024
Number of Days to Update: 90

Source: EPA Region 6
Telephone: 214-665-7591
Last EDR Contact: 07/10/2024
Next Scheduled EDR Contact: 10/28/2024
Data Release Frequency: Varies

INDIAN UST R5: Underground Storage Tanks on Indian Land

The Indian Underground Storage Tank (UST) database provides information about underground storage tanks on Indian land in EPA Region 5 (Michigan, Minnesota and Wisconsin and Tribal Nations).

Date of Government Version: 04/11/2024
Date Data Arrived at EDR: 05/30/2024
Date Made Active in Reports: 08/28/2024
Number of Days to Update: 90

Source: EPA Region 5
Telephone: 312-886-6136
Last EDR Contact: 07/10/2024
Next Scheduled EDR Contact: 10/28/2024
Data Release Frequency: Varies

INDIAN UST R7: Underground Storage Tanks on Indian Land

The Indian Underground Storage Tank (UST) database provides information about underground storage tanks on Indian land in EPA Region 7 (Iowa, Kansas, Missouri, Nebraska, and 9 Tribal Nations).

Date of Government Version: 05/14/2024
Date Data Arrived at EDR: 05/30/2024
Date Made Active in Reports: 08/28/2024
Number of Days to Update: 90

Source: EPA Region 7
Telephone: 913-551-7003
Last EDR Contact: 07/10/2024
Next Scheduled EDR Contact: 10/28/2024
Data Release Frequency: Varies

Lists of state and tribal voluntary cleanup sites

INDIAN VCP R7: Voluntary Cleanup Priority Lisitng

A listing of voluntary cleanup priority sites located on Indian Land located in Region 7.

Date of Government Version: 03/20/2008
Date Data Arrived at EDR: 04/22/2008
Date Made Active in Reports: 05/19/2008
Number of Days to Update: 27

Source: EPA, Region 7
Telephone: 913-551-7365
Last EDR Contact: 07/08/2021
Next Scheduled EDR Contact: 07/20/2009
Data Release Frequency: Varies

VCP: Voluntary Cleanup Program Properties

Contains low threat level properties with either confirmed or unconfirmed releases and the project proponents have request that DTSC oversee investigation and/or cleanup activities and have agreed to provide coverage for DTSC's costs.

Date of Government Version: 04/22/2024
Date Data Arrived at EDR: 04/23/2024
Date Made Active in Reports: 07/17/2024
Number of Days to Update: 85

Source: Department of Toxic Substances Control
Telephone: 916-323-3400
Last EDR Contact: 07/22/2024
Next Scheduled EDR Contact: 11/04/2024
Data Release Frequency: Quarterly

INDIAN VCP R1: Voluntary Cleanup Priority Listing

A listing of voluntary cleanup priority sites located on Indian Land located in Region 1.

Date of Government Version: 07/27/2015
Date Data Arrived at EDR: 09/29/2015
Date Made Active in Reports: 02/18/2016
Number of Days to Update: 142

Source: EPA, Region 1
Telephone: 617-918-1102
Last EDR Contact: 09/10/2024
Next Scheduled EDR Contact: 12/30/2024
Data Release Frequency: Varies

Lists of state and tribal brownfield sites

BROWNFIELDS: Considered Brownfieds Sites Listing

A listing of sites the SWRCB considers to be Brownfields since these are sites have come to them through the MOA Process.

Date of Government Version: 06/17/2024
Date Data Arrived at EDR: 06/17/2024
Date Made Active in Reports: 09/10/2024
Number of Days to Update: 85

Source: State Water Resources Control Board
Telephone: 916-323-7905
Last EDR Contact: 09/17/2024
Next Scheduled EDR Contact: 12/30/2024
Data Release Frequency: Quarterly

ADDITIONAL ENVIRONMENTAL RECORDS

Local Brownfield lists

US BROWNFIELDS: A Listing of Brownfields Sites

Brownfields are real property, the expansion, redevelopment, or reuse of which may be complicated by the presence or potential presence of a hazardous substance, pollutant, or contaminant. Cleaning up and reinvesting in these properties takes development pressures off of undeveloped, open land, and both improves and protects the environment. Assessment, Cleanup and Redevelopment Exchange System (ACRES) stores information reported by EPA Brownfields grant recipients on brownfields properties assessed or cleaned up with grant funding as well as information on Targeted Brownfields Assessments performed by EPA Regions. A listing of ACRES Brownfield sites is obtained from Cleanups in My Community. Cleanups in My Community provides information on Brownfields properties for which information is reported back to EPA, as well as areas served by Brownfields grant programs.

Date of Government Version: 06/10/2024
Date Data Arrived at EDR: 06/11/2024
Date Made Active in Reports: 09/04/2024
Number of Days to Update: 85

Source: Environmental Protection Agency
Telephone: 202-566-2777
Last EDR Contact: 09/11/2024
Next Scheduled EDR Contact: 12/23/2024
Data Release Frequency: Semi-Annually

Local Lists of Landfill / Solid Waste Disposal Sites

WMUDS/SWAT: Waste Management Unit Database

Waste Management Unit Database System. WMUDS is used by the State Water Resources Control Board staff and the Regional Water Quality Control Boards for program tracking and inventory of waste management units. WMUDS is composed of the following databases: Facility Information, Scheduled Inspections Information, Waste Management Unit Information, SWAT Program Information, SWAT Report Summary Information, SWAT Report Summary Data, Chapter 15 (formerly Subchapter 15) Information, Chapter 15 Monitoring Parameters, TPCA Program Information, RCRA Program Information, Closure Information, and Interested Parties Information.

Date of Government Version: 04/01/2000
Date Data Arrived at EDR: 04/10/2000
Date Made Active in Reports: 05/10/2000
Number of Days to Update: 30

Source: State Water Resources Control Board
Telephone: 916-227-4448
Last EDR Contact: 07/17/2024
Next Scheduled EDR Contact: 11/04/2024
Data Release Frequency: No Update Planned

SWRCY: Recycler Database
A listing of recycling facilities in California.

Date of Government Version: 08/28/2024
Date Data Arrived at EDR: 08/28/2024
Date Made Active in Reports: 08/29/2024
Number of Days to Update: 1

Source: Department of Conservation
Telephone: 916-323-3836
Last EDR Contact: 08/28/2024
Next Scheduled EDR Contact: 12/16/2024
Data Release Frequency: Quarterly

HAULERS: Registered Waste Tire Haulers Listing
A listing of registered waste tire haulers.

Date of Government Version: 04/04/2024
Date Data Arrived at EDR: 04/05/2024
Date Made Active in Reports: 04/15/2024
Number of Days to Update: 10

Source: Integrated Waste Management Board
Telephone: 916-341-6422
Last EDR Contact: 07/31/2024
Next Scheduled EDR Contact: 11/18/2024
Data Release Frequency: Varies

INDIAN ODI: Report on the Status of Open Dumps on Indian Lands
Location of open dumps on Indian land.

Date of Government Version: 12/31/1998
Date Data Arrived at EDR: 12/03/2007
Date Made Active in Reports: 01/24/2008
Number of Days to Update: 52

Source: Environmental Protection Agency
Telephone: 703-308-8245
Last EDR Contact: 07/22/2024
Next Scheduled EDR Contact: 11/04/2024
Data Release Frequency: Varies

DEBRIS REGION 9: Torres Martinez Reservation Illegal Dump Site Locations
A listing of illegal dump sites location on the Torres Martinez Indian Reservation located in eastern Riverside County and northern Imperial County, California.

Date of Government Version: 01/12/2009
Date Data Arrived at EDR: 05/07/2009
Date Made Active in Reports: 09/21/2009
Number of Days to Update: 137

Source: EPA, Region 9
Telephone: 415-947-4219
Last EDR Contact: 07/10/2024
Next Scheduled EDR Contact: 10/28/2024
Data Release Frequency: No Update Planned

ODI: Open Dump Inventory
An open dump is defined as a disposal facility that does not comply with one or more of the Part 257 or Part 258 Subtitle D Criteria.

Date of Government Version: 06/30/1985
Date Data Arrived at EDR: 08/09/2004
Date Made Active in Reports: 09/17/2004
Number of Days to Update: 39

Source: Environmental Protection Agency
Telephone: 800-424-9346
Last EDR Contact: 06/09/2004
Next Scheduled EDR Contact: N/A
Data Release Frequency: No Update Planned

IHS OPEN DUMPS: Open Dumps on Indian Land
A listing of all open dumps located on Indian Land in the United States.

Date of Government Version: 04/01/2014
Date Data Arrived at EDR: 08/06/2014
Date Made Active in Reports: 01/29/2015
Number of Days to Update: 176

Source: Department of Health & Human Serivces, Indian Health Service
Telephone: 301-443-1452
Last EDR Contact: 07/18/2024
Next Scheduled EDR Contact: 11/04/2024
Data Release Frequency: Varies

GOVERNMENT RECORDS SEARCHED / DATA CURRENCY TRACKING

Local Lists of Hazardous waste / Contaminated Sites

US HIST CDL: National Clandestine Laboratory Register

A listing of clandestine drug lab locations that have been removed from the DEAs National Clandestine Laboratory Register.

Date of Government Version: 05/20/2024
Date Data Arrived at EDR: 05/21/2024
Date Made Active in Reports: 08/08/2024
Number of Days to Update: 79

Source: Drug Enforcement Administration
Telephone: 202-307-1000
Last EDR Contact: 08/19/2024
Next Scheduled EDR Contact: 12/02/2024
Data Release Frequency: No Update Planned

HIST CAL-SITES: Calsites Database

The Calsites database contains potential or confirmed hazardous substance release properties. In 1996, California EPA reevaluated and significantly reduced the number of sites in the Calsites database. No longer updated by the state agency. It has been replaced by ENVIROSTOR.

Date of Government Version: 08/08/2005
Date Data Arrived at EDR: 08/03/2006
Date Made Active in Reports: 08/24/2006
Number of Days to Update: 21

Source: Department of Toxic Substance Control
Telephone: 916-323-3400
Last EDR Contact: 02/23/2009
Next Scheduled EDR Contact: 05/25/2009
Data Release Frequency: No Update Planned

SCH: School Property Evaluation Program

This category contains proposed and existing school sites that are being evaluated by DTSC for possible hazardous materials contamination. In some cases, these properties may be listed in the CalSites category depending on the level of threat to public health and safety or the environment they pose.

Date of Government Version: 04/22/2024
Date Data Arrived at EDR: 04/23/2024
Date Made Active in Reports: 07/17/2024
Number of Days to Update: 85

Source: Department of Toxic Substances Control
Telephone: 916-323-3400
Last EDR Contact: 07/22/2024
Next Scheduled EDR Contact: 11/04/2024
Data Release Frequency: Quarterly

CDL: Clandestine Drug Labs

A listing of drug lab locations. Listing of a location in this database does not indicate that any illegal drug lab materials were or were not present there, and does not constitute a determination that the location either requires or does not require additional cleanup work.

Date of Government Version: 12/31/2022
Date Data Arrived at EDR: 03/21/2024
Date Made Active in Reports: 06/12/2024
Number of Days to Update: 83

Source: Department of Toxic Substances Control
Telephone: 916-255-6504
Last EDR Contact: 08/07/2024
Next Scheduled EDR Contact: 11/11/2024
Data Release Frequency: Varies

TOXIC PITS: Toxic Pits Cleanup Act Sites

Toxic PITS Cleanup Act Sites. TOXIC PITS identifies sites suspected of containing hazardous substances where cleanup has not yet been completed.

Date of Government Version: 07/01/1995
Date Data Arrived at EDR: 08/30/1995
Date Made Active in Reports: 09/26/1995
Number of Days to Update: 27

Source: State Water Resources Control Board
Telephone: 916-227-4364
Last EDR Contact: 01/26/2009
Next Scheduled EDR Contact: 04/27/2009
Data Release Frequency: No Update Planned

CERS HAZ WASTE: California Environmental Reporting System Hazardous Waste

List of sites in the California Environmental Protection Agency (CalEPA) Regulated Site Portal which fall under the Hazardous Chemical Management, Hazardous Waste Onsite Treatment, Household Hazardous Waste Collection, Hazardous Waste Generator, and RCRA LQ HW Generator programs.

Date of Government Version: 07/10/2024
Date Data Arrived at EDR: 07/10/2024
Date Made Active in Reports: 07/12/2024
Number of Days to Update: 2

Source: CalEPA
Telephone: 916-323-2514
Last EDR Contact: 07/10/2024
Next Scheduled EDR Contact: 10/28/2024
Data Release Frequency: Quarterly

US CDL: Clandestine Drug Labs

A listing of clandestine drug lab locations. The U.S. Department of Justice ("the Department") provides this web site as a public service. It contains addresses of some locations where law enforcement agencies reported they found chemicals or other items that indicated the presence of either clandestine drug laboratories or dumpsites. In most cases, the source of the entries is not the Department, and the Department has not verified the entry and does not guarantee its accuracy. Members of the public must verify the accuracy of all entries by, for example, contacting local law enforcement and local health departments.

Date of Government Version: 05/20/2024
Date Data Arrived at EDR: 05/21/2024
Date Made Active in Reports: 08/08/2024
Number of Days to Update: 79

Source: Drug Enforcement Administration
Telephone: 202-307-1000
Last EDR Contact: 08/19/2024
Next Scheduled EDR Contact: 12/02/2024
Data Release Frequency: Quarterly

Local Lists of Registered Storage Tanks

SWEEPS UST: SWEEPS UST Listing

Statewide Environmental Evaluation and Planning System. This underground storage tank listing was updated and maintained by a company contacted by the SWRCB in the early 1990's. The listing is no longer updated or maintained. The local agency is the contact for more information on a site on the SWEEPS list.

Date of Government Version: 06/01/1994
Date Data Arrived at EDR: 07/07/2005
Date Made Active in Reports: 08/11/2005
Number of Days to Update: 35

Source: State Water Resources Control Board
Telephone: N/A
Last EDR Contact: 06/03/2005
Next Scheduled EDR Contact: N/A
Data Release Frequency: No Update Planned

HIST UST: Hazardous Substance Storage Container Database

The Hazardous Substance Storage Container Database is a historical listing of UST sites. Refer to local/county source for current data.

Date of Government Version: 10/15/1990
Date Data Arrived at EDR: 01/25/1991
Date Made Active in Reports: 02/12/1991
Number of Days to Update: 18

Source: State Water Resources Control Board
Telephone: 916-341-5851
Last EDR Contact: 07/26/2001
Next Scheduled EDR Contact: N/A
Data Release Frequency: No Update Planned

SAN FRANCISCO AST: Aboveground Storage Tank Site Listing

Aboveground storage tank sites

Date of Government Version: 04/29/2024
Date Data Arrived at EDR: 04/30/2024
Date Made Active in Reports: 07/23/2024
Number of Days to Update: 84

Source: San Francisco County Department of Public Health
Telephone: 415-252-3896
Last EDR Contact: 07/24/2024
Next Scheduled EDR Contact: 11/11/2024
Data Release Frequency: Varies

CERS TANKS: California Environmental Reporting System (CERS) Tanks

List of sites in the California Environmental Protection Agency (CalEPA) Regulated Site Portal which fall under the Aboveground Petroleum Storage and Underground Storage Tank regulatory programs.

Date of Government Version: 07/10/2024
Date Data Arrived at EDR: 07/10/2024
Date Made Active in Reports: 07/12/2024
Number of Days to Update: 2

Source: California Environmental Protection Agency
Telephone: 916-323-2514
Last EDR Contact: 07/10/2024
Next Scheduled EDR Contact: 10/28/2024
Data Release Frequency: Quarterly

CA FID UST: Facility Inventory Database

The Facility Inventory Database (FID) contains a historical listing of active and inactive underground storage tank locations from the State Water Resource Control Board. Refer to local/county source for current data.

Date of Government Version: 10/31/1994
Date Data Arrived at EDR: 09/05/1995
Date Made Active in Reports: 09/29/1995
Number of Days to Update: 24

Source: California Environmental Protection Agency
Telephone: 916-341-5851
Last EDR Contact: 12/28/1998
Next Scheduled EDR Contact: N/A
Data Release Frequency: No Update Planned

Local Land Records

LIENS: Environmental Liens Listing

A listing of property locations with environmental liens for California where DTSC is a lien holder.

Date of Government Version: 05/31/2024
Date Data Arrived at EDR: 06/21/2024
Date Made Active in Reports: 09/11/2024
Number of Days to Update: 82

Source: Department of Toxic Substances Control
Telephone: 916-323-3400
Last EDR Contact: 09/18/2024
Next Scheduled EDR Contact: 12/09/2024
Data Release Frequency: Varies

LIENS 2: CERCLA Lien Information

A Federal CERCLA ('Superfund') lien can exist by operation of law at any site or property at which EPA has spent Superfund monies. These monies are spent to investigate and address releases and threatened releases of contamination. CERCLIS provides information as to the identity of these sites and properties.

Date of Government Version: 08/27/2024
Date Data Arrived at EDR: 09/03/2024
Date Made Active in Reports: 09/19/2024
Number of Days to Update: 16

Source: Environmental Protection Agency
Telephone: 202-564-6023
Last EDR Contact: 10/01/2024
Next Scheduled EDR Contact: 01/06/2025
Data Release Frequency: Semi-Annually

DEED: Deed Restriction Listing

Site Mitigation and Brownfields Reuse Program Facility Sites with Deed Restrictions & Hazardous Waste Management Program Facility Sites with Deed / Land Use Restriction. The DTSC Site Mitigation and Brownfields Reuse Program (SMBRP) list includes sites cleaned up under the program's oversight and generally does not include current or former hazardous waste facilities that required a hazardous waste facility permit. The list represents deed restrictions that are active. Some sites have multiple deed restrictions. The DTSC Hazardous Waste Management Program (HWMP) has developed a list of current or former hazardous waste facilities that have a recorded land use restriction at the local county recorder's office. The land use restrictions on this list were required by the DTSC HWMP as a result of the presence of hazardous substances that remain on site after the facility (or part of the facility) has been closed or cleaned up. The types of land use restriction include deed notice, deed restriction, or a land use restriction that binds current and future owners.

Date of Government Version: 05/28/2024
Date Data Arrived at EDR: 05/29/2024
Date Made Active in Reports: 08/20/2024
Number of Days to Update: 83

Source: DTSC and SWRCB
Telephone: 916-323-3400
Last EDR Contact: 08/22/2024
Next Scheduled EDR Contact: 12/09/2024
Data Release Frequency: Semi-Annually

Records of Emergency Release Reports

HMIRS: Hazardous Materials Information Reporting System

Hazardous Materials Incident Report System. HMIRS contains hazardous material spill incidents reported to DOT.

Date of Government Version: 06/14/2024
Date Data Arrived at EDR: 06/17/2024
Date Made Active in Reports: 06/24/2024
Number of Days to Update: 7

Source: U.S. Department of Transportation
Telephone: 202-366-4555
Last EDR Contact: 09/17/2024
Next Scheduled EDR Contact: 12/30/2024
Data Release Frequency: Quarterly

CHMIRS: California Hazardous Material Incident Report System

California Hazardous Material Incident Reporting System. CHMIRS contains information on reported hazardous material incidents (accidental releases or spills).

Date of Government Version: 02/01/2024
Date Data Arrived at EDR: 04/16/2024
Date Made Active in Reports: 07/11/2024
Number of Days to Update: 86

Source: Office of Emergency Services
Telephone: 916-845-8400
Last EDR Contact: 07/18/2024
Next Scheduled EDR Contact: 10/28/2024
Data Release Frequency: Semi-Annually

LDS: Land Disposal Sites Listing (GEOTRACKER)

Land Disposal sites (Landfills) included in GeoTracker. GeoTracker is the Water Boards data management system for sites that impact, or have the potential to impact, water quality in California, with emphasis on groundwater.

Date of Government Version: 08/28/2024
Date Data Arrived at EDR: 08/28/2024
Date Made Active in Reports: 08/30/2024
Number of Days to Update: 2

Source: State Water Qualilty Control Board
Telephone: 866-480-1028
Last EDR Contact: 08/28/2024
Next Scheduled EDR Contact: 12/16/2024
Data Release Frequency: Quarterly

MCS: Military Cleanup Sites Listing (GEOTRACKER)

Military sites (consisting of: Military UST sites; Military Privatized sites; and Military Cleanup sites [formerly known as DoD non UST]) included in GeoTracker. GeoTracker is the Water Boards data management system for sites that impact, or have the potential to impact, water quality in California, with emphasis on groundwater.

Date of Government Version: 08/28/2024
Date Data Arrived at EDR: 08/28/2024
Date Made Active in Reports: 08/30/2024
Number of Days to Update: 2

Source: State Water Resources Control Board
Telephone: 866-480-1028
Last EDR Contact: 08/28/2024
Next Scheduled EDR Contact: 12/16/2024
Data Release Frequency: Quarterly

SPILLS 90: SPILLS90 data from FirstSearch

Spills 90 includes those spill and release records available exclusively from FirstSearch databases. Typically, they may include chemical, oil and/or hazardous substance spills recorded after 1990. Duplicate records that are already included in EDR incident and release records are not included in Spills 90.

Date of Government Version: 06/06/2012
Date Data Arrived at EDR: 01/03/2013
Date Made Active in Reports: 02/22/2013
Number of Days to Update: 50

Source: FirstSearch
Telephone: N/A
Last EDR Contact: 01/03/2013
Next Scheduled EDR Contact: N/A
Data Release Frequency: No Update Planned

Other Ascertainable Records

RCRA NonGen / NLR: RCRA - Non Generators / No Longer Regulated

RCRAInfo is EPA's comprehensive information system, providing access to data supporting the Resource Conservation and Recovery Act (RCRA) of 1976 and the Hazardous and Solid Waste Amendments (HSWA) of 1984. The database includes selective information on sites which generate, transport, store, treat and/or dispose of hazardous waste as defined by the Resource Conservation and Recovery Act (RCRA). Non-Generators do not presently generate hazardous waste.

Date of Government Version: 06/03/2024
Date Data Arrived at EDR: 06/07/2024
Date Made Active in Reports: 06/20/2024
Number of Days to Update: 13

Source: Environmental Protection Agency
Telephone: (415) 495-8895
Last EDR Contact: 09/17/2024
Next Scheduled EDR Contact: 12/30/2024
Data Release Frequency: Quarterly

FUDS: Formerly Used Defense Sites

The listing includes locations of Formerly Used Defense Sites properties where the US Army Corps of Engineers is actively working or will take necessary cleanup actions.

Date of Government Version: 05/13/2024
Date Data Arrived at EDR: 05/14/2024
Date Made Active in Reports: 08/08/2024
Number of Days to Update: 86

Source: U.S. Army Corps of Engineers
Telephone: 202-528-4285
Last EDR Contact: 08/12/2024
Next Scheduled EDR Contact: 11/26/2024
Data Release Frequency: Varies

DOD: Department of Defense Sites

This data set consists of federally owned or administered lands, administered by the Department of Defense, that have any area equal to or greater than 640 acres of the United States, Puerto Rico, and the U.S. Virgin Islands.

Date of Government Version: 06/07/2021
Date Data Arrived at EDR: 07/13/2021
Date Made Active in Reports: 03/09/2022
Number of Days to Update: 239

Source: USGS
Telephone: 888-275-8747
Last EDR Contact: 07/11/2024
Next Scheduled EDR Contact: 10/21/2024
Data Release Frequency: Varies

FEDLAND: Federal and Indian Lands

Federally and Indian administrated lands of the United States. Lands included are administrated by: Army Corps of Engineers, Bureau of Reclamation, National Wild and Scenic River, National Wildlife Refuge, Public Domain Land, Wilderness, Wilderness Study Area, Wildlife Management Area, Bureau of Indian Affairs, Bureau of Land Management, Department of Justice, Forest Service, Fish and Wildlife Service, National Park Service.

Date of Government Version: 04/02/2018
Date Data Arrived at EDR: 04/11/2018
Date Made Active in Reports: 11/06/2019
Number of Days to Update: 574

Source: U.S. Geological Survey
Telephone: 888-275-8747
Last EDR Contact: 07/02/2024
Next Scheduled EDR Contact: 10/14/2024
Data Release Frequency: N/A

SCRD DRYCLEANERS: State Coalition for Remediation of Drycleaners Listing

The State Coalition for Remediation of Drycleaners was established in 1998, with support from the U.S. EPA Office of Superfund Remediation and Technology Innovation. It is comprised of representatives of states with established drycleaner remediation programs. Currently the member states are Alabama, Connecticut, Florida, Illinois, Kansas, Minnesota, Missouri, North Carolina, Oregon, South Carolina, Tennessee, Texas, and Wisconsin.

Date of Government Version: 07/30/2021
Date Data Arrived at EDR: 02/03/2023
Date Made Active in Reports: 02/10/2023
Number of Days to Update: 7

Source: Environmental Protection Agency
Telephone: 615-532-8599
Last EDR Contact: 08/05/2024
Next Scheduled EDR Contact: 11/18/2024
Data Release Frequency: Varies

US FIN ASSUR: Financial Assurance Information

All owners and operators of facilities that treat, store, or dispose of hazardous waste are required to provide proof that they will have sufficient funds to pay for the clean up, closure, and post-closure care of their facilities.

Date of Government Version: 06/10/2024
Date Data Arrived at EDR: 06/17/2024
Date Made Active in Reports: 09/04/2024
Number of Days to Update: 79

Source: Environmental Protection Agency
Telephone: 202-566-1917
Last EDR Contact: 09/17/2024
Next Scheduled EDR Contact: 12/30/2024
Data Release Frequency: Quarterly

EPA WATCH LIST: EPA Watch List

EPA maintains a "Watch List" to facilitate dialogue between EPA, state and local environmental agencies on enforcement matters relating to facilities with alleged violations identified as either significant or high priority. Being on the Watch List does not mean that the facility has actually violated the law only that an investigation by EPA or a state or local environmental agency has led those organizations to allege that an unproven violation has in fact occurred. Being on the Watch List does not represent a higher level of concern regarding the alleged violations that were detected, but instead indicates cases requiring additional dialogue between EPA, state and local agencies - primarily because of the length of time the alleged violation has gone unaddressed or unresolved.

Date of Government Version: 08/30/2013
Date Data Arrived at EDR: 03/21/2014
Date Made Active in Reports: 06/17/2014
Number of Days to Update: 88

Source: Environmental Protection Agency
Telephone: 617-520-3000
Last EDR Contact: 07/25/2024
Next Scheduled EDR Contact: 11/11/2024
Data Release Frequency: No Update Planned

2020 COR ACTION: 2020 Corrective Action Program List

The EPA has set ambitious goals for the RCRA Corrective Action program by creating the 2020 Corrective Action Universe. This RCRA cleanup baseline includes facilities expected to need corrective action. The 2020 universe contains a wide variety of sites. Some properties are heavily contaminated while others were contaminated but have since been cleaned up. Still others have not been fully investigated yet, and may require little or no remediation. Inclusion in the 2020 Universe does not necessarily imply failure on the part of a facility to meet its RCRA obligations.

Date of Government Version: 09/30/2017
Date Data Arrived at EDR: 05/08/2018
Date Made Active in Reports: 07/20/2018
Number of Days to Update: 73

Source: Environmental Protection Agency
Telephone: 703-308-4044
Last EDR Contact: 08/01/2024
Next Scheduled EDR Contact: 11/11/2024
Data Release Frequency: Varies

TSCA: Toxic Substances Control Act

Toxic Substances Control Act. TSCA identifies manufacturers and importers of chemical substances included on the TSCA Chemical Substance Inventory list. It includes data on the production volume of these substances by plant site.

Date of Government Version: 12/31/2020
Date Data Arrived at EDR: 06/14/2022
Date Made Active in Reports: 03/24/2023
Number of Days to Update: 283

Source: EPA
Telephone: 202-260-5521
Last EDR Contact: 09/12/2024
Next Scheduled EDR Contact: 12/23/2024
Data Release Frequency: Every 4 Years

TRIS: Toxic Chemical Release Inventory System

Toxic Release Inventory System. TRIS identifies facilities which release toxic chemicals to the air, water and land in reportable quantities under SARA Title III Section 313.

Date of Government Version: 12/31/2022
Date Data Arrived at EDR: 11/13/2023
Date Made Active in Reports: 02/07/2024
Number of Days to Update: 86

Source: EPA
Telephone: 202-566-0250
Last EDR Contact: 09/25/2024
Next Scheduled EDR Contact: 01/06/2025
Data Release Frequency: Annually

SSTS: Section 7 Tracking Systems

Section 7 of the Federal Insecticide, Fungicide and Rodenticide Act, as amended (92 Stat. 829) requires all registered pesticide-producing establishments to submit a report to the Environmental Protection Agency by March 1st each year. Each establishment must report the types and amounts of pesticides, active ingredients and devices being produced, and those having been produced and sold or distributed in the past year.

Date of Government Version: 07/11/2024
Date Data Arrived at EDR: 07/11/2024
Date Made Active in Reports: 07/12/2024
Number of Days to Update: 1

Source: EPA
Telephone: 202-564-4203
Last EDR Contact: 07/11/2024
Next Scheduled EDR Contact: 10/28/2024
Data Release Frequency: Annually

ROD: Records Of Decision

Record of Decision. ROD documents mandate a permanent remedy at an NPL (Superfund) site containing technical and health information to aid in the cleanup.

Date of Government Version: 08/27/2024
Date Data Arrived at EDR: 09/03/2024
Date Made Active in Reports: 09/19/2024
Number of Days to Update: 16

Source: EPA
Telephone: 703-416-0223
Last EDR Contact: 10/01/2024
Next Scheduled EDR Contact: 12/09/2024
Data Release Frequency: Annually

RMP: Risk Management Plans

When Congress passed the Clean Air Act Amendments of 1990, it required EPA to publish regulations and guidance for chemical accident prevention at facilities using extremely hazardous substances. The Risk Management Program Rule (RMP Rule) was written to implement Section 112(r) of these amendments. The rule, which built upon existing industry codes and standards, requires companies of all sizes that use certain flammable and toxic substances to develop a Risk Management Program, which includes a(n): Hazard assessment that details the potential effects of an accidental release, an accident history of the last five years, and an evaluation of worst-case and alternative accidental releases; Prevention program that includes safety precautions and maintenance, monitoring, and employee training measures; and Emergency response program that spells out emergency health care, employee training measures and procedures for informing the public and response agencies (e.g the fire department) should an accident occur.

Date of Government Version: 04/01/2024
Date Data Arrived at EDR: 04/17/2024
Date Made Active in Reports: 07/12/2024
Number of Days to Update: 86

Source: Environmental Protection Agency
Telephone: 202-564-8600
Last EDR Contact: 07/11/2024
Next Scheduled EDR Contact: 10/28/2024
Data Release Frequency: Varies

RAATS: RCRA Administrative Action Tracking System

RCRA Administration Action Tracking System. RAATS contains records based on enforcement actions issued under RCRA pertaining to major violators and includes administrative and civil actions brought by the EPA. For administration actions after September 30, 1995, data entry in the RAATS database was discontinued. EPA will retain a copy of the database for historical records. It was necessary to terminate RAATS because a decrease in agency resources made it impossible to continue to update the information contained in the database.

Date of Government Version: 04/17/1995
Date Data Arrived at EDR: 07/03/1995
Date Made Active in Reports: 08/07/1995
Number of Days to Update: 35

Source: EPA
Telephone: 202-564-4104
Last EDR Contact: 06/02/2008
Next Scheduled EDR Contact: 09/01/2008
Data Release Frequency: No Update Planned

PRP: Potentially Responsible Parties

A listing of verified Potentially Responsible Parties

Date of Government Version: 09/19/2023
Date Data Arrived at EDR: 10/03/2023
Date Made Active in Reports: 10/19/2023
Number of Days to Update: 16

Source: EPA
Telephone: 202-564-6023
Last EDR Contact: 10/01/2024
Next Scheduled EDR Contact: 11/11/2024
Data Release Frequency: Quarterly

PADS: PCB Activity Database System

PCB Activity Database. PADS Identifies generators, transporters, commercial storers and/or brokers and disposers of PCB's who are required to notify the EPA of such activities.

Date of Government Version: 05/23/2024
Date Data Arrived at EDR: 07/02/2024
Date Made Active in Reports: 09/26/2024
Number of Days to Update: 86

Source: EPA
Telephone: 202-566-0500
Last EDR Contact: 10/02/2024
Next Scheduled EDR Contact: 01/13/2025
Data Release Frequency: Annually

ICIS: Integrated Compliance Information System

The Integrated Compliance Information System (ICIS) supports the information needs of the national enforcement and compliance program as well as the unique needs of the National Pollutant Discharge Elimination System (NPDES) program.

Date of Government Version: 11/18/2016
Date Data Arrived at EDR: 11/23/2016
Date Made Active in Reports: 02/10/2017
Number of Days to Update: 79

Source: Environmental Protection Agency
Telephone: 202-564-2501
Last EDR Contact: 09/25/2024
Next Scheduled EDR Contact: 01/13/2025
Data Release Frequency: Quarterly

FTTS: FIFRA/ TSCA Tracking System - FIFRA (Federal Insecticide, Fungicide, & Rodenticide Act)/TSCA (Toxic Substances Control Act)
FTTS tracks administrative cases and pesticide enforcement actions and compliance activities related to FIFRA, TSCA and EPCRA (Emergency Planning and Community Right-to-Know Act). To maintain currency, EDR contacts the Agency on a quarterly basis.

Date of Government Version: 04/09/2009
Date Data Arrived at EDR: 04/16/2009
Date Made Active in Reports: 05/11/2009
Number of Days to Update: 25
Source: EPA/Office of Prevention, Pesticides and Toxic Substances
Telephone: 202-566-1667
Last EDR Contact: 08/18/2017
Next Scheduled EDR Contact: 12/04/2017
Data Release Frequency: No Update Planned

FTTS INSP: FIFRA/ TSCA Tracking System - FIFRA (Federal Insecticide, Fungicide, & Rodenticide Act)/TSCA (Toxic Substances Control Act)
A listing of FIFRA/TSCA Tracking System (FTTS) inspections and enforcements.

Date of Government Version: 04/09/2009
Date Data Arrived at EDR: 04/16/2009
Date Made Active in Reports: 05/11/2009
Number of Days to Update: 25
Source: EPA
Telephone: 202-566-1667
Last EDR Contact: 08/18/2017
Next Scheduled EDR Contact: 12/04/2017
Data Release Frequency: No Update Planned

MLTS: Material Licensing Tracking System
MLTS is maintained by the Nuclear Regulatory Commission and contains a list of approximately 8,100 sites which possess or use radioactive materials and which are subject to NRC licensing requirements. To maintain currency, EDR contacts the Agency on a quarterly basis.

Date of Government Version: 06/06/2024
Date Data Arrived at EDR: 06/07/2024
Date Made Active in Reports: 09/04/2024
Number of Days to Update: 89
Source: Nuclear Regulatory Commission
Telephone: 301-415-0717
Last EDR Contact: 07/11/2024
Next Scheduled EDR Contact: 10/28/2024
Data Release Frequency: Quarterly

COAL ASH DOE: Steam-Electric Plant Operation Data
A listing of power plants that store ash in surface ponds.

Date of Government Version: 12/31/2022
Date Data Arrived at EDR: 11/27/2023
Date Made Active in Reports: 02/22/2024
Number of Days to Update: 87
Source: Department of Energy
Telephone: 202-586-8719
Last EDR Contact: 08/27/2024
Next Scheduled EDR Contact: 12/09/2024
Data Release Frequency: Varies

COAL ASH EPA: Coal Combustion Residues Surface Impoundments List
A listing of coal combustion residues surface impoundments with high hazard potential ratings.

Date of Government Version: 01/12/2017
Date Data Arrived at EDR: 03/05/2019
Date Made Active in Reports: 11/11/2019
Number of Days to Update: 251
Source: Environmental Protection Agency
Telephone: N/A
Last EDR Contact: 08/22/2024
Next Scheduled EDR Contact: 12/09/2024
Data Release Frequency: Varies

PCB TRANSFORMER: PCB Transformer Registration Database
The database of PCB transformer registrations that includes all PCB registration submittals.

Date of Government Version: 09/13/2019
Date Data Arrived at EDR: 11/06/2019
Date Made Active in Reports: 02/10/2020
Number of Days to Update: 96
Source: Environmental Protection Agency
Telephone: 202-566-0517
Last EDR Contact: 08/01/2024
Next Scheduled EDR Contact: 11/11/2024
Data Release Frequency: Varies

RADINFO: Radiation Information Database
The Radiation Information Database (RADINFO) contains information about facilities that are regulated by U.S. Environmental Protection Agency (EPA) regulations for radiation and radioactivity.

Date of Government Version: 07/01/2019
Date Data Arrived at EDR: 07/01/2019
Date Made Active in Reports: 09/23/2019
Number of Days to Update: 84

Source: Environmental Protection Agency
Telephone: 202-343-9775
Last EDR Contact: 09/18/2024
Next Scheduled EDR Contact: 01/06/2025
Data Release Frequency: Quarterly

HIST FTTS: FIFRA/TSCA Tracking System Administrative Case Listing

A complete administrative case listing from the FIFRA/TSCA Tracking System (FTTS) for all ten EPA regions. The information was obtained from the National Compliance Database (NCDB). NCDB supports the implementation of FIFRA (Federal Insecticide, Fungicide, and Rodenticide Act) and TSCA (Toxic Substances Control Act). Some EPA regions are now closing out records. Because of that, and the fact that some EPA regions are not providing EPA Headquarters with updated records, it was decided to create a HIST FTTS database. It included records that may not be included in the newer FTTS database updates. This database is no longer updated.

Date of Government Version: 10/19/2006
Date Data Arrived at EDR: 03/01/2007
Date Made Active in Reports: 04/10/2007
Number of Days to Update: 40

Source: Environmental Protection Agency
Telephone: 202-564-2501
Last EDR Contact: 12/17/2007
Next Scheduled EDR Contact: 03/17/2008
Data Release Frequency: No Update Planned

HIST FTTS INSP: FIFRA/TSCA Tracking System Inspection & Enforcement Case Listing

A complete inspection and enforcement case listing from the FIFRA/TSCA Tracking System (FTTS) for all ten EPA regions. The information was obtained from the National Compliance Database (NCDB). NCDB supports the implementation of FIFRA (Federal Insecticide, Fungicide, and Rodenticide Act) and TSCA (Toxic Substances Control Act). Some EPA regions are now closing out records. Because of that, and the fact that some EPA regions are not providing EPA Headquarters with updated records, it was decided to create a HIST FTTS database. It included records that may not be included in the newer FTTS database updates. This database is no longer updated.

Date of Government Version: 10/19/2006
Date Data Arrived at EDR: 03/01/2007
Date Made Active in Reports: 04/10/2007
Number of Days to Update: 40

Source: Environmental Protection Agency
Telephone: 202-564-2501
Last EDR Contact: 12/17/2008
Next Scheduled EDR Contact: 03/17/2008
Data Release Frequency: No Update Planned

DOT OPS: Incident and Accident Data

Department of Transporation, Office of Pipeline Safety Incident and Accident data.

Date of Government Version: 01/02/2020
Date Data Arrived at EDR: 01/28/2020
Date Made Active in Reports: 04/17/2020
Number of Days to Update: 80

Source: Department of Transporation, Office of Pipeline Safety
Telephone: 202-366-4595
Last EDR Contact: 07/23/2024
Next Scheduled EDR Contact: 11/04/2024
Data Release Frequency: Quarterly

CONSENT: Superfund (CERCLA) Consent Decrees

Major legal settlements that establish responsibility and standards for cleanup at NPL (Superfund) sites. Released periodically by United States District Courts after settlement by parties to litigation matters.

Date of Government Version: 06/30/2024
Date Data Arrived at EDR: 07/08/2024
Date Made Active in Reports: 09/26/2024
Number of Days to Update: 80

Source: Department of Justice, Consent Decree Library
Telephone: Varies
Last EDR Contact: 09/25/2024
Next Scheduled EDR Contact: 01/13/2025
Data Release Frequency: Varies

BRS: Biennial Reporting System

The Biennial Reporting System is a national system administered by the EPA that collects data on the generation and management of hazardous waste. BRS captures detailed data from two groups: Large Quantity Generators (LQG) and Treatment, Storage, and Disposal Facilities.

Date of Government Version: 12/31/2021
Date Data Arrived at EDR: 03/09/2023
Date Made Active in Reports: 03/20/2023
Number of Days to Update: 11

Source: EPA/NTIS
Telephone: 800-424-9346
Last EDR Contact: 09/17/2024
Next Scheduled EDR Contact: 12/30/2024
Data Release Frequency: Biennially

INDIAN RESERV: Indian Reservations

This map layer portrays Indian administered lands of the United States that have any area equal to or greater than 640 acres.

Date of Government Version: 12/31/2014
Date Data Arrived at EDR: 07/14/2015
Date Made Active in Reports: 01/10/2017
Number of Days to Update: 546

Source: USGS
Telephone: 202-208-3710
Last EDR Contact: 10/01/2024
Next Scheduled EDR Contact: 01/13/2025
Data Release Frequency: Semi-Annually

FUSRAP: Formerly Utilized Sites Remedial Action Program

DOE established the Formerly Utilized Sites Remedial Action Program (FUSRAP) in 1974 to remediate sites where radioactive contamination remained from Manhattan Project and early U.S. Atomic Energy Commission (AEC) operations.

Date of Government Version: 03/03/2023
Date Data Arrived at EDR: 03/03/2023
Date Made Active in Reports: 06/09/2023
Number of Days to Update: 98

Source: Department of Energy
Telephone: 202-586-3559
Last EDR Contact: 07/24/2024
Next Scheduled EDR Contact: 11/11/2024
Data Release Frequency: Varies

UMTRA: Uranium Mill Tailings Sites

Uranium ore was mined by private companies for federal government use in national defense programs. When the mills shut down, large piles of the sand-like material (mill tailings) remain after uranium has been extracted from the ore. Levels of human exposure to radioactive materials from the piles are low; however, in some cases tailings were used as construction materials before the potential health hazards of the tailings were recognized.

Date of Government Version: 05/08/2024
Date Data Arrived at EDR: 08/14/2024
Date Made Active in Reports: 08/28/2024
Number of Days to Update: 14

Source: Department of Energy
Telephone: 505-845-0011
Last EDR Contact: 08/08/2024
Next Scheduled EDR Contact: 11/26/2024
Data Release Frequency: Varies

LEAD SMELTER 1: Lead Smelter Sites

A listing of former lead smelter site locations.

Date of Government Version: 08/27/2024
Date Data Arrived at EDR: 09/03/2024
Date Made Active in Reports: 09/19/2024
Number of Days to Update: 16

Source: Environmental Protection Agency
Telephone: 703-603-8787
Last EDR Contact: 10/01/2024
Next Scheduled EDR Contact: 01/06/2025
Data Release Frequency: Varies

LEAD SMELTER 2: Lead Smelter Sites

A list of several hundred sites in the U.S. where secondary lead smelting was done from 1931and 1964. These sites may pose a threat to public health through ingestion or inhalation of contaminated soil or dust

Date of Government Version: 04/05/2001
Date Data Arrived at EDR: 10/27/2010
Date Made Active in Reports: 12/02/2010
Number of Days to Update: 36

Source: American Journal of Public Health
Telephone: 703-305-6451
Last EDR Contact: 12/02/2009
Next Scheduled EDR Contact: N/A
Data Release Frequency: No Update Planned

US AIRS (AFS): Aerometric Information Retrieval System Facility Subsystem (AFS)

The database is a sub-system of Aerometric Information Retrieval System (AIRS). AFS contains compliance data on air pollution point sources regulated by the U.S. EPA and/or state and local air regulatory agencies. This information comes from source reports by various stationary sources of air pollution, such as electric power plants, steel mills, factories, and universities, and provides information about the air pollutants they produce. Action, air program, air program pollutant, and general level plant data. It is used to track emissions and compliance data from industrial plants.

Date of Government Version: 10/12/2016
Date Data Arrived at EDR: 10/26/2016
Date Made Active in Reports: 02/03/2017
Number of Days to Update: 100

Source: EPA
Telephone: 202-564-2496
Last EDR Contact: 09/26/2017
Next Scheduled EDR Contact: 01/08/2018
Data Release Frequency: Annually

US AIRS MINOR: Air Facility System Data
A listing of minor source facilities.

Date of Government Version: 10/12/2016
Date Data Arrived at EDR: 10/26/2016
Date Made Active in Reports: 02/03/2017
Number of Days to Update: 100

Source: EPA
Telephone: 202-564-2496
Last EDR Contact: 09/26/2017
Next Scheduled EDR Contact: 01/08/2018
Data Release Frequency: Annually

MINES VIOLATIONS: MSHA Violation Assessment Data
Mines violation and assessment information. Department of Labor, Mine Safety & Health Administration.

Date of Government Version: 07/01/2024
Date Data Arrived at EDR: 07/02/2024
Date Made Active in Reports: 09/26/2024
Number of Days to Update: 86

Source: DOL, Mine Safety & Health Admi
Telephone: 202-693-9424
Last EDR Contact: 10/02/2024
Next Scheduled EDR Contact: 12/02/2024
Data Release Frequency: Quarterly

US MINES: Mines Master Index File
Contains all mine identification numbers issued for mines active or opened since 1971. The data also includes violation information.

Date of Government Version: 08/06/2024
Date Data Arrived at EDR: 08/14/2024
Date Made Active in Reports: 08/15/2024
Number of Days to Update: 1

Source: Department of Labor, Mine Safety and Health Administration
Telephone: 303-231-5959
Last EDR Contact: 08/14/2024
Next Scheduled EDR Contact: 12/02/2024
Data Release Frequency: Semi-Annually

US MINES 2: Ferrous and Nonferrous Metal Mines Database Listing
This map layer includes ferrous (ferrous metal mines are facilities that extract ferrous metals, such as iron ore or molybdenum) and nonferrous (Nonferrous metal mines are facilities that extract nonferrous metals, such as gold, silver, copper, zinc, and lead) metal mines in the United States.

Date of Government Version: 04/15/2024
Date Data Arrived at EDR: 05/22/2024
Date Made Active in Reports: 08/15/2024
Number of Days to Update: 85

Source: USGS
Telephone: 703-648-7709
Last EDR Contact: 08/20/2024
Next Scheduled EDR Contact: 12/02/2024
Data Release Frequency: Varies

US MINES 3: Active Mines & Mineral Plants Database Listing
Active Mines and Mineral Processing Plant operations for commodities monitored by the Minerals Information Team of the USGS.

Date of Government Version: 04/14/2011
Date Data Arrived at EDR: 06/08/2011
Date Made Active in Reports: 09/13/2011
Number of Days to Update: 97

Source: USGS
Telephone: 703-648-7709
Last EDR Contact: 08/22/2024
Next Scheduled EDR Contact: 12/02/2024
Data Release Frequency: Varies

MINES MRDS: Mineral Resources Data System
Mineral Resources Data System

Date of Government Version: 08/23/2022
Date Data Arrived at EDR: 11/22/2022
Date Made Active in Reports: 02/28/2023
Number of Days to Update: 98

Source: USGS
Telephone: 703-648-6533
Last EDR Contact: 08/22/2024
Next Scheduled EDR Contact: 12/02/2024
Data Release Frequency: Varies

GOVERNMENT RECORDS SEARCHED / DATA CURRENCY TRACKING

ABANDONED MINES: Abandoned Mines

An inventory of land and water impacted by past mining (primarily coal mining) is maintained by OSMRE to provide information needed to implement the Surface Mining Control and Reclamation Act of 1977 (SMCRA). The inventory contains information on the location, type, and extent of AML impacts, as well as, information on the cost associated with the reclamation of those problems. The inventory is based upon field surveys by State, Tribal, and OSMRE program officials. It is dynamic to the extent that it is modified as new problems are identified and existing problems are reclaimed.

Date of Government Version: 06/13/2024
Date Data Arrived at EDR: 06/14/2024
Date Made Active in Reports: 09/04/2024
Number of Days to Update: 82

Source: Department of Interior
Telephone: 202-208-2609
Last EDR Contact: 09/10/2024
Next Scheduled EDR Contact: 12/16/2024
Data Release Frequency: Quarterly

FINDS: Facility Index System/Facility Registry System

Facility Index System. FINDS contains both facility information and 'pointers' to other sources that contain more detail. EDR includes the following FINDS databases in this report: PCS (Permit Compliance System), AIRS (Aerometric Information Retrieval System), DOCKET (Enforcement Docket used to manage and track information on civil judicial enforcement cases for all environmental statutes), FURS (Federal Underground Injection Control), C-DOCKET (Criminal Docket System used to track criminal enforcement actions for all environmental statutes), FFIS (Federal Facilities Information System), STATE (State Environmental Laws and Statutes), and PADS (PCB Activity Data System).

Date of Government Version: 08/13/2024
Date Data Arrived at EDR: 08/20/2024
Date Made Active in Reports: 08/28/2024
Number of Days to Update: 8

Source: EPA
Telephone: (415) 947-8000
Last EDR Contact: 08/20/2024
Next Scheduled EDR Contact: 12/09/2024
Data Release Frequency: Quarterly

DOCKET HWC: Hazardous Waste Compliance Docket Listing

A complete list of the Federal Agency Hazardous Waste Compliance Docket Facilities.

Date of Government Version: 05/06/2021
Date Data Arrived at EDR: 05/21/2021
Date Made Active in Reports: 08/11/2021
Number of Days to Update: 82

Source: Environmental Protection Agency
Telephone: 202-564-0527
Last EDR Contact: 08/13/2024
Next Scheduled EDR Contact: 12/02/2024
Data Release Frequency: Varies

UXO: Unexploded Ordnance Sites

A listing of unexploded ordnance site locations

Date of Government Version: 09/06/2023
Date Data Arrived at EDR: 09/13/2023
Date Made Active in Reports: 12/11/2023
Number of Days to Update: 89

Source: Department of Defense
Telephone: 703-704-1564
Last EDR Contact: 07/08/2024
Next Scheduled EDR Contact: 10/21/2024
Data Release Frequency: Varies

ECHO: Enforcement & Compliance History Information

ECHO provides integrated compliance and enforcement information for about 800,000 regulated facilities nationwide.

Date of Government Version: 06/23/2024
Date Data Arrived at EDR: 06/28/2024
Date Made Active in Reports: 07/12/2024
Number of Days to Update: 14

Source: Environmental Protection Agency
Telephone: 202-564-2280
Last EDR Contact: 10/01/2024
Next Scheduled EDR Contact: 01/13/2025
Data Release Frequency: Quarterly

FUELS PROGRAM: EPA Fuels Program Registered Listing

This listing includes facilities that are registered under the Part 80 (Code of Federal Regulations) EPA Fuels Programs. All companies now are required to submit new and updated registrations.

Date of Government Version: 05/13/2024
Date Data Arrived at EDR: 05/14/2024
Date Made Active in Reports: 08/08/2024
Number of Days to Update: 86

Source: EPA
Telephone: 800-385-6164
Last EDR Contact: 08/13/2024
Next Scheduled EDR Contact: 11/26/2024
Data Release Frequency: Quarterly

PFAS NPL: Superfund Sites with PFAS Detections Information

EPA's Office of Land and Emergency Management and EPA Regional Offices maintain data describing what is known about site investigations, contamination, and remedial actions under the Comprehensive Environmental Response, Compensation, and Liability Act (CERCLA) where PFAS is present in the environment.

Date of Government Version: 07/01/2024
Date Data Arrived at EDR: 07/01/2024
Date Made Active in Reports: 07/12/2024
Number of Days to Update: 11

Source: Environmental Protection Agency
Telephone: 703-603-8895
Last EDR Contact: 10/02/2024
Next Scheduled EDR Contact: 01/13/2025
Data Release Frequency: Varies

PFAS FEDERAL SITES: Federal Sites PFAS Information

Several federal entities, such as the federal Superfund program, Department of Defense, National Aeronautics and Space Administration, Department of Transportation, and Department of Energy provided information for sites with known or suspected detections at federal facilities.

Date of Government Version: 07/01/2024
Date Data Arrived at EDR: 07/01/2024
Date Made Active in Reports: 07/12/2024
Number of Days to Update: 11

Source: Environmental Protection Agency
Telephone: 202-272-0167
Last EDR Contact: 10/02/2024
Next Scheduled EDR Contact: 01/13/2025
Data Release Frequency: Varies

PFAS TRIS: List of PFAS Added to the TRI

Section 7321 of the National Defense Authorization Act for Fiscal Year 2020 (NDAA) immediately added certain per- and polyfluoroalkyl substances (PFAS) to the list of chemicals covered by the Toxics Release Inventory (TRI) under Section 313 of the Emergency Planning and Community Right-to-Know Act (EPCRA) and provided a framework for additional PFAS to be added to TRI on an annual basis.

Date of Government Version: 07/01/2024
Date Data Arrived at EDR: 07/01/2024
Date Made Active in Reports: 07/12/2024
Number of Days to Update: 11

Source: Environmental Protection Agency
Telephone: 202-566-0250
Last EDR Contact: 10/02/2024
Next Scheduled EDR Contact: 01/13/2025
Data Release Frequency: Varies

PFAS TSCA: PFAS Manufacture and Imports Information

EPA issued the Chemical Data Reporting (CDR) Rule under the Toxic Substances Control Act (TSCA) and requires chemical manufacturers and facilities that manufacture or import chemical substances to report data to EPA. EPA publishes non-confidential business information (non-CBI) and includes descriptive information about each site, corporate parent, production volume, other manufacturing information, and processing and use information.

Date of Government Version: 07/01/2024
Date Data Arrived at EDR: 07/01/2024
Date Made Active in Reports: 07/12/2024
Number of Days to Update: 11

Source: Environmental Protection Agency
Telephone: 202-272-0167
Last EDR Contact: 10/02/2024
Next Scheduled EDR Contact: 01/13/2025
Data Release Frequency: Varies

PFAS RCRA MANIFEST: PFAS Transfers Identified In the RCRA Database Listing

To work around the lack of PFAS waste codes in the RCRA database, EPA developed the PFAS Transfers dataset by mining e-Manifest records containing at least one of these common PFAS keywords: PFAS, PFOA, PFOS, PERFL, AFFF, GENX, GEN-X (plus the VT waste codes). These keywords were searched for in the following text fields: Manifest handling instructions (MANIFEST_HANDLING_INSTR), Non-hazardous waste description (NON_HAZ_WASTE_DESCRIPTION), DOT printed information (DOT_PRINTED_INFORMATION), Waste line handling instructions (WASTE_LINE_HANDLING_INSTR), Waste residue comments (WASTE_RESIDUE_COMMENTS).

Date of Government Version: 07/01/2024
Date Data Arrived at EDR: 07/01/2024
Date Made Active in Reports: 07/12/2024
Number of Days to Update: 11

Source: Environmental Protection Agency
Telephone: 202-272-0167
Last EDR Contact: 10/02/2024
Next Scheduled EDR Contact: 01/13/2025
Data Release Frequency: Varies

PFAS ATSDR: PFAS Contamination Site Location Listing

PFAS contamination site locations from the Department of Health & Human Services, Center for Disease Control & Prevention. ATSDR is involved at a number of PFAS-related sites, either directly or through assisting state and federal partners. As of now, most sites are related to drinking water contamination connected with PFAS production facilities or fire training areas where aqueous film-forming firefighting foam (AFFF) was regularly used.

Date of Government Version: 06/24/2020
Date Data Arrived at EDR: 03/17/2021
Date Made Active in Reports: 11/08/2022
Number of Days to Update: 601

Source: Department of Health & Human Services
Telephone: 202-741-5770
Last EDR Contact: 07/18/2024
Next Scheduled EDR Contact: 11/04/2024
Data Release Frequency: Varies

PFAS WQP: Ambient Environmental Sampling for PFAS

The Water Quality Portal (WQP) is a part of a modernized repository storing ambient sampling data for all environmental media and tissue samples. A wide range of federal, state, tribal and local governments, academic and non-governmental organizations and individuals submit project details and sampling results to this public repository. The information is commonly used for research and assessments of environmental quality.

Date of Government Version: 07/01/2024
Date Data Arrived at EDR: 07/01/2024
Date Made Active in Reports: 07/12/2024
Number of Days to Update: 11

Source: Environmental Protection Agency
Telephone: 202-272-0167
Last EDR Contact: 10/02/2024
Next Scheduled EDR Contact: 01/13/2025
Data Release Frequency: Varies

PFAS PROJECT: NORTHEASTERN UNIVERSITY PFAS PROJECT

The PFAS Contamination Site Tracker records qualitative and quantitative data from each site in a chart, specifically examining discovery, contamination levels, government response, litigation, health impacts, media coverage, and community characteristics. All data presented in the chart were extracted from government websites, such as state health departments or the Environmental Protection Agency, and news articles.

Date of Government Version: 05/19/2023
Date Data Arrived at EDR: 04/05/2024
Date Made Active in Reports: 06/06/2024
Number of Days to Update: 62

Source: Social Science Environmental Health Research Institute
Telephone: N/A
Last EDR Contact: 09/05/2024
Next Scheduled EDR Contact: 12/16/2024
Data Release Frequency: Varies

PFAS NPDES: Clean Water Act Discharge Monitoring Information

Any discharger of pollutants to waters of the United States from a point source must have a National Pollutant Discharge Elimination System (NPDES) permit. The process for obtaining limits involves the regulated entity (permittee) disclosing releases in a NPDES permit application and the permitting authority (typically the state but sometimes EPA) deciding whether to require monitoring or monitoring with limits. Caveats and Limitations: Less than half of states have required PFAS monitoring for at least one of their permittees and fewer states have established PFAS effluent limits for permittees. New rulemakings have been initiated that may increase the number of facilities monitoring for PFAS in the future.

Date of Government Version: 07/01/2024
Date Data Arrived at EDR: 07/01/2024
Date Made Active in Reports: 07/12/2024
Number of Days to Update: 11

Source: Environmental Protection Agency
Telephone: 202-272-0167
Last EDR Contact: 10/02/2024
Next Scheduled EDR Contact: 01/13/2025
Data Release Frequency: Varies

PFAS ECHO: Facilities in Industries that May Be Handling PFAS Listing

Regulators and the public have expressed interest in knowing which regulated entities may be using PFAS. EPA has developed a dataset from various sources that show which industries may be handling PFAS. Approximately 120,000 facilities subject to federal environmental programs have operated or currently operate in industry sectors with processes that may involve handling and/or release of PFAS.

Date of Government Version: 07/01/2024
Date Data Arrived at EDR: 07/01/2024
Date Made Active in Reports: 07/12/2024
Number of Days to Update: 11

Source: Environmental Protection Agency
Telephone: 202-272-0167
Last EDR Contact: 10/02/2024
Next Scheduled EDR Contact: 01/13/2025
Data Release Frequency: Varies

PFAS ECHO FIRE TRAIN: Facilities in Industries that May Be Handling PFAS Listing

A list of fire training sites was added to the Industry Sectors dataset using a keyword search on the permitted facilitys name to identify sites where fire-fighting foam may have been used in training exercises. Additionally, you may view an example spreadsheet of the subset of fire training facility data, as well as the keywords used in selecting or deselecting a facility for the subset. as well as the keywords used in selecting or deselecting a facility for the subset. These keywords were tested to maximize accuracy in selecting facilities that may use fire-fighting foam in training exercises, however, due to the lack of a required reporting field in the data systems for designating fire training sites, this methodology may not identify all fire training sites or may potentially misidentify them.

Date of Government Version: 07/01/2024
Date Data Arrived at EDR: 07/01/2024
Date Made Active in Reports: 07/12/2024
Number of Days to Update: 11

Source: Environmental Protection Agency
Telephone: 202-272-0167
Last EDR Contact: 10/02/2024
Next Scheduled EDR Contact: 01/13/2025
Data Release Frequency: Varies

PFAS PT 139 AIRPORT: All Certified Part 139 Airports PFAS Information Listing

Since July 1, 2006, all certified part 139 airports are required to have fire-fighting foam onsite that meet military specifications (MIL-F-24385) (14 CFR 139.317). To date, these military specification fire-fighting foams are fluorinated and have been historically used for training and extinguishing. The 2018 FAA Reauthorization Act has a provision stating that no later than October 2021, FAA shall not require the use of fluorinated AFFF. This provision does not prohibit the use of fluorinated AFFF at Part 139 civilian airports; it only prohibits FAA from mandating its use. The Federal Aviation Administration?s document AC 150/5210-6D - Aircraft Fire Extinguishing Agents provides guidance on Aircraft Fire Extinguishing Agents, which includes Aqueous Film Forming Foam (AFFF).

Date of Government Version: 07/01/2024
Date Data Arrived at EDR: 07/01/2024
Date Made Active in Reports: 07/12/2024
Number of Days to Update: 11

Source: Environmental Protection Agency
Telephone: 202-272-0167
Last EDR Contact: 10/02/2024
Next Scheduled EDR Contact: 01/13/2025
Data Release Frequency: Varies

AQUEOUS FOAM NRC: Aqueous Foam Related Incidents Listing

The National Response Center (NRC) serves as an emergency call center that fields initial reports for pollution and railroad incidents and forwards that information to appropriate federal/state agencies for response. The spreadsheets posted to the NRC website contain initial incident data that has not been validated or investigated by a federal/state response agency. Response center calls from 1990 to the most recent complete calendar year where there was indication of Aqueous Film Forming Foam (AFFF) usage are included in this dataset. NRC calls may reference AFFF usage in the ?Material Involved? or ?Incident Description? fields.

Date of Government Version: 07/01/2024
Date Data Arrived at EDR: 07/01/2024
Date Made Active in Reports: 07/12/2024
Number of Days to Update: 11

Source: Environmental Protection Agency
Telephone: 202-267-2675
Last EDR Contact: 10/02/2024
Next Scheduled EDR Contact: 01/13/2025
Data Release Frequency: Varies

PCS: Permit Compliance System

PCS is a computerized management information system that contains data on National Pollutant Discharge Elimination System (NPDES) permit holding facilities. PCS tracks the permit, compliance, and enforcement status of NPDES facilities.

Date of Government Version: 12/16/2016
Date Data Arrived at EDR: 01/06/2017
Date Made Active in Reports: 03/10/2017
Number of Days to Update: 63

Source: EPA, Office of Water
Telephone: 202-564-2496
Last EDR Contact: 09/25/2024
Next Scheduled EDR Contact: 01/13/2025
Data Release Frequency: No Update Planned

PCS ENF: Enforcement data
No description is available for this data

Date of Government Version: 12/31/2014
Date Data Arrived at EDR: 02/05/2015
Date Made Active in Reports: 03/06/2015
Number of Days to Update: 29

Source: EPA
Telephone: 202-564-2497
Last EDR Contact: 09/25/2024
Next Scheduled EDR Contact: 01/13/2025
Data Release Frequency: Varies

BIOSOLIDS: ICIS-NPDES Biosolids Facility Data
The data reflects compliance information about facilities in the biosolids program.

Date of Government Version: 04/14/2024
Date Data Arrived at EDR: 04/16/2024
Date Made Active in Reports: 07/12/2024
Number of Days to Update: 87

Source: Environmental Protection Agency
Telephone: 202-564-4700
Last EDR Contact: 07/16/2024
Next Scheduled EDR Contact: 10/28/2024
Data Release Frequency: Varies

UST FINDER: UST Finder Database
EPA developed UST Finder, a web map application containing a comprehensive, state-sourced national map of underground storage tank (UST) and leaking UST (LUST) data. It provides the attributes and locations of active and closed USTs, UST facilities, and LUST sites from states and from Tribal lands and US territories . UST Finder contains information about proximity of UST facilities and LUST sites to: surface and groundwater public drinking water protection areas; estimated number of private domestic wells and number of people living nearby; and flooding and wildfires.

Date of Government Version: 06/08/2023
Date Data Arrived at EDR: 10/04/2023
Date Made Active in Reports: 01/18/2024
Number of Days to Update: 106

Source: Environmental Protection Agency
Telephone: 202-564-0394
Last EDR Contact: 08/08/2024
Next Scheduled EDR Contact: 11/18/2024
Data Release Frequency: Varies

UST FINDER RELEASE: UST Finder Releases Database
US EPA’s UST Finder data is a national composite of leaking underground storage tanks. This data contains information about, and locations of, leaking underground storage tanks. Data was collected from state sources and standardized into a national profile by EPA’s Office of Underground Storage Tanks, Office of Research and Development, and the Association of State and Territorial Solid Waste Management Officials.

Date of Government Version: 06/08/2023
Date Data Arrived at EDR: 10/31/2023
Date Made Active in Reports: 01/18/2024
Number of Days to Update: 79

Source: Environmental Protecton Agency
Telephone: 202-564-0394
Last EDR Contact: 08/08/2024
Next Scheduled EDR Contact: 11/18/2024
Data Release Frequency: Semi-Annually

E MANIFEST: Hazardous Waste Electronic Manifest System
EPA established a national system for tracking hazardous waste shipments electronically. This system, known as ?e-Manifest,? will modernize the nation?s cradle-to-grave hazardous waste tracking process while saving valuable time, resources, and dollars for industry and states.

Date of Government Version: 07/24/2023
Date Data Arrived at EDR: 04/18/2024
Date Made Active in Reports: 06/06/2024
Number of Days to Update: 49

Source: Environmental Protection Agency
Telephone: 833-501-6826
Last EDR Contact: 09/17/2024
Next Scheduled EDR Contact: 12/30/2024
Data Release Frequency: Varies

PFAS: PFAS Contamination Site Location Listing
A listing of PFAS sites included in the Envirostor and GeoTracker databases. Locations of potential sources of per - and polyfluoroalkyl substances (PFAS). This does not mean that PFAS has been produced, used, or discharged at these sites.

Date of Government Version: 08/28/2024
Date Data Arrived at EDR: 08/28/2024
Date Made Active in Reports: 09/03/2024
Number of Days to Update: 6

Source: State Water Resources Control Board
Telephone: 866-480-1028
Last EDR Contact: 08/28/2024
Next Scheduled EDR Contact: 12/16/2024
Data Release Frequency: Varies

AQUEOUS FOAM: Former Fire Training Facility Assessments Listing

Airports shown on this list are those believed to use Aqueous Film Forming Foam (AFFF), and certified by the Federal Aviation Administration (FAA) under Title 14, Code of Federal Regulations (CFR), Part 139 (14 CFR Part 139). This list was created by SWRCB using information available from the FAA. Location points shown are from the latitude and longitude listed on the FAA airport master record.

Date of Government Version: 06/03/2024
Date Data Arrived at EDR: 06/04/2024
Date Made Active in Reports: 08/28/2024
Number of Days to Update: 85

Source: State Water Resources Control Board
Telephone: 916-341-5455
Last EDR Contact: 08/28/2024
Next Scheduled EDR Contact: 12/16/2024
Data Release Frequency: Varies

CA BOND EXP. PLAN: Bond Expenditure Plan

Department of Health Services developed a site-specific expenditure plan as the basis for an appropriation of Hazardous Substance Cleanup Bond Act funds. It is not updated.

Date of Government Version: 01/01/1989
Date Data Arrived at EDR: 07/27/1994
Date Made Active in Reports: 08/02/1994
Number of Days to Update: 6

Source: Department of Health Services
Telephone: 916-255-2118
Last EDR Contact: 05/31/1994
Next Scheduled EDR Contact: N/A
Data Release Frequency: No Update Planned

CHROME PLATING: Chrome Plating Facilities Listing

This listing represents chrome plating facilities the California State Water Resources Control Board staff identified as possibly being a source of Per- and polyfluoroalkyl substance (PFAS) contamination. Sites and locations were identified by staff with the Division of Water Quality in the California State Water Board. Data was collected from the CA Air Resources Board 2013 and 2018 - Cr VI emission survey, CA Emission Inventory, CA HAZ Waste discharge database and by reviewing storm water permits. Former chrome plating sites are also included that are open site investigation or remediation cases with the Regional Water Quality Control Boards and the Department of Toxic Substances Control.

Date of Government Version: 06/03/2024
Date Data Arrived at EDR: 06/04/2024
Date Made Active in Reports: 08/28/2024
Number of Days to Update: 85

Source: State Water Resources Control Board
Telephone: 916-341-5455
Last EDR Contact: 08/28/2024
Next Scheduled EDR Contact: 12/16/2024
Data Release Frequency: Varies

CORTESE: "Cortese" Hazardous Waste & Substances Sites List

The sites for the list are designated by the State Water Resource Control Board (LUST), the Integrated Waste Board (SWF/LS), and the Department of Toxic Substances Control (Cal-Sites).

Date of Government Version: 06/17/2024
Date Data Arrived at EDR: 06/17/2024
Date Made Active in Reports: 09/10/2024
Number of Days to Update: 85

Source: CAL EPA/Office of Emergency Information
Telephone: 916-323-3400
Last EDR Contact: 09/17/2024
Next Scheduled EDR Contact: 12/30/2024
Data Release Frequency: Quarterly

CUPA LIV-PLE: CUPA Facility Listing

list of facilities associated with the various CUPA programs in Livermore-Pleasanton

Date of Government Version: 02/14/2024
Date Data Arrived at EDR: 02/21/2024
Date Made Active in Reports: 05/08/2024
Number of Days to Update: 77

Source: Livermore-Pleasanton Fire Department
Telephone: 925-454-2361
Last EDR Contact: 08/08/2024
Next Scheduled EDR Contact: 11/18/2024
Data Release Frequency: Varies

DRYCLEAN GLENN: Glenn County Air Pollution Control District Drycleaner Facility Listing
A listing of drycleaner facility locations, for the Glenn County Air Pollution Control District.

Date of Government Version: 01/08/2024
Date Data Arrived at EDR: 01/10/2024
Date Made Active in Reports: 03/27/2024
Number of Days to Update: 77
Source: Glenn County Air Pollution Control District
Telephone: 530-934-6500
Last EDR Contact: 08/21/2024
Next Scheduled EDR Contact: 09/11/2023
Data Release Frequency: Varies

DRYCLEAN N SONOMA: Norther Sonoma County County Air Pollution Control District Drycleaner Facility Listing
A listing of drycleaner facility locations, for the Northern Sonoma County Air Pollution Control District.,

Date of Government Version: 01/05/2024
Date Data Arrived at EDR: 01/10/2024
Date Made Active in Reports: 03/27/2024
Number of Days to Update: 77
Source: Santa Barbara County Air Pollution Control District
Telephone: 707-433-5911
Last EDR Contact: 08/21/2024
Next Scheduled EDR Contact: 09/11/2023
Data Release Frequency: Varies

DRYCLEAN AMADOR: Amador Air District Drycleaner Facility Listing
A listing of drycleaner facility locations, for the Amador Air Quality Management District

Date of Government Version: 04/26/2023
Date Data Arrived at EDR: 04/27/2023
Date Made Active in Reports: 07/13/2023
Number of Days to Update: 77
Source: Amador Air Quality Management District
Telephone: 209-257-0112
Last EDR Contact: 08/21/2024
Next Scheduled EDR Contact: 09/11/2023
Data Release Frequency: Varies

DRYCLEAN SACRAMENTO: Sacramento Metropolitan Air Quality Management DistrictDrycleaner Facility Listing
A listing of drycleaner facility locations, for the Sacramento Metropolitan Air Quality Management District.

Date of Government Version: 01/03/2024
Date Data Arrived at EDR: 01/10/2024
Date Made Active in Reports: 03/27/2024
Number of Days to Update: 77
Source: Sacramento Metropolitan Air Quality Management District
Telephone: 916-874-3958
Last EDR Contact: 08/21/2024
Next Scheduled EDR Contact: 09/11/2023
Data Release Frequency: Varies

DRYCLEAN MOJAVE: Mojave Desert Air Quality Management District Drycleaner Facility Listing
A listing of drycleaner facility locations, for the Mojave Desert Air Quality Management District.

Date of Government Version: 04/15/2024
Date Data Arrived at EDR: 04/17/2024
Date Made Active in Reports: 04/24/2024
Number of Days to Update: 7
Source: Mojave Desert Air Quality Management District
Telephone: 760-245-1661
Last EDR Contact: 08/21/2024
Next Scheduled EDR Contact: 09/11/2023
Data Release Frequency: Varies

DRYCLEAN BUTTE: Butte County Air Quality Management DistrictDrycleaner Facility Listing
Butte County Air Quality Management DistrictDrycleaner Facility Listing.

Date of Government Version: 04/25/2023
Date Data Arrived at EDR: 10/18/2023
Date Made Active in Reports: 01/16/2024
Number of Days to Update: 90
Source: Butte County Air Quality Management District
Telephone: 530-332-9400
Last EDR Contact: 08/21/2024
Next Scheduled EDR Contact: 09/11/2023
Data Release Frequency: Varies

DRYCLEAN FEATHER RVR: Feather River Air Quality Management District Drycleaner Facility Listing
A listing of drycleaner facility locations, for the Feather River Air Quality Management District.

Date of Government Version: 03/08/2023
Date Data Arrived at EDR: 03/09/2023
Date Made Active in Reports: 06/05/2023
Number of Days to Update: 88
Source: Feather River Air Quality Management District
Telephone: 530-634-7659
Last EDR Contact: 08/21/2024
Next Scheduled EDR Contact: 09/11/2023
Data Release Frequency: Varies

DRYCLEAN SAN DIEGO: San Diego County Air Pollution Control District Drycleaner Facility Listing
A listing of drycleaner facility locations, for the San Diego County Air Pollution Control District.

Date of Government Version: 03/19/2024
Date Data Arrived at EDR: 03/21/2024
Date Made Active in Reports: 04/12/2024
Number of Days to Update: 22

Source: San Diego County Air Pollution Control District
Telephone: 858-586-2616
Last EDR Contact: 08/21/2024
Next Scheduled EDR Contact: 09/11/2023
Data Release Frequency: Varies

DRYCLEANERS: Cleaner Facilities
A list of drycleaner related facilities that have EPA ID numbers. These are facilities with certain SIC codes: power laundries, family and commercial; garment pressing and cleaner's agents; linen supply; coin-operated laundries and cleaning; drycleaning plants, except rugs; carpet and upholster cleaning; industrial launderers; laundry and garment services.

Date of Government Version: 04/02/2024
Date Data Arrived at EDR: 04/05/2024
Date Made Active in Reports: 04/15/2024
Number of Days to Update: 10

Source: Department of Toxic Substance Control
Telephone: 916-327-4498
Last EDR Contact: 08/20/2024
Next Scheduled EDR Contact: 12/09/2024
Data Release Frequency: Annually

DRYCLEAN GRANT: Grant Recipients List
Assembly Bill 998 (AB 998) established the Non-Toxic Dry Cleaning Incentive Program to provide financial assistance to the dry cleaning industry to switch from systems using perchloroethylene (Perc), an identified toxic air contaminant and potential human carcinogen, to non-toxic and non-smog forming alternatives.

Date of Government Version: 12/31/2021
Date Data Arrived at EDR: 01/26/2024
Date Made Active in Reports: 04/16/2024
Number of Days to Update: 81

Source: California Air Resources Board
Telephone: 916-323-0006
Last EDR Contact: 07/25/2024
Next Scheduled EDR Contact: 11/04/2024
Data Release Frequency: Varies

DRYCLEAN LAKE: Lake County Air Quality Management District Drycleaner Facility Listing
A listing of drycleaner facility locations, for the Lake County Air Quality Management District,

Date of Government Version: 02/15/2024
Date Data Arrived at EDR: 02/16/2024
Date Made Active in Reports: 05/02/2024
Number of Days to Update: 76

Source: Lake County Air Quality Management District
Telephone: 707-263-7000
Last EDR Contact: 08/21/2024
Next Scheduled EDR Contact: 09/11/2023
Data Release Frequency: Varies

DRYCLEAN AVAQMD: Antelope Valley Air Quality Management District Drycleaner Listing
A listing of dry cleaners in the Antelope Valley Air Quality Management District.

Date of Government Version: 02/26/2024
Date Data Arrived at EDR: 02/27/2024
Date Made Active in Reports: 05/15/2024
Number of Days to Update: 78

Source: Antelope Valley Air Quality Management District
Telephone: 661-723-8070
Last EDR Contact: 09/05/2024
Next Scheduled EDR Contact: 12/09/2024
Data Release Frequency: Varies

DRYCLEAN MENDOCINO: Mendocino County Air Quality Management District Drycleaner Facility Listing
A listing of drycleaner facility locations, for the Mendocino County Air Quality Management District.

Date of Government Version: 02/26/2024
Date Data Arrived at EDR: 02/28/2024
Date Made Active in Reports: 05/15/2024
Number of Days to Update: 77

Source: Mendocino County Air Quality Management District
Telephone: 707-463-4354
Last EDR Contact: 08/21/2024
Next Scheduled EDR Contact: 09/11/2023
Data Release Frequency: Varies

DRYCLEAN EAST KERN: Eastern Kern Air Pollution Control District District Drycleaner Facility Listing
A listing of drycleaner facility locations, for the Eastern Kern Air Pollution Control District.

Date of Government Version: 01/12/2023
Date Data Arrived at EDR: 04/26/2023
Date Made Active in Reports: 07/14/2023
Number of Days to Update: 79

Source: Eastern Kern Air Pollution Control District
Telephone: 661-862-9684
Last EDR Contact: 08/21/2024
Next Scheduled EDR Contact: 09/11/2023
Data Release Frequency: Varies

DRYCLEAN IMPERIAL: Imperial County Air Pollution Control District Drycleaner Facility Listing
A listing of drycleaner facility locations, for the Imperial County Air Pollution Control District

Date of Government Version: 04/25/2023
Date Data Arrived at EDR: 04/26/2023
Date Made Active in Reports: 07/14/2023
Number of Days to Update: 79

Source: Imperial County Air Pollution Control District
Telephone: 442-265-1800
Last EDR Contact: 08/21/2024
Next Scheduled EDR Contact: 09/11/2023
Data Release Frequency: Varies

DRYCLEAN YOLO-SOLANO: Yolo-Solano Air Quality Management District Drycleaner Facility Listing
A listing of drycleaner facility locations, for the Yolo-Solano Air Quality Management District.

Date of Government Version: 01/04/2024
Date Data Arrived at EDR: 01/05/2024
Date Made Active in Reports: 03/20/2024
Number of Days to Update: 75

Source: Yolo-Solano Air Quality Management District
Telephone: 530-757-3650
Last EDR Contact: 08/21/2024
Next Scheduled EDR Contact: 09/11/2023
Data Release Frequency: Varies

DRYCLEAN SHASTA: Shasta County Air Quality Management District District Drycleaner Facility Listing
A listing of drycleaner facility locations, for the Shasta County Air Quality Management District.

Date of Government Version: 04/26/2023
Date Data Arrived at EDR: 04/27/2023
Date Made Active in Reports: 07/14/2023
Number of Days to Update: 78

Source: Shasta County Air Quality Management District
Telephone: 530-225-5674
Last EDR Contact: 08/21/2024
Next Scheduled EDR Contact: 09/11/2023
Data Release Frequency: Varies

DRYCLEAN MONTERY BAY: Monterey Bay Air Quality Management District Drycleaner Facility Listing
A listing of drycleaner facility locations, for the Monterey Bay Air Quality Management District.

Date of Government Version: 01/03/2024
Date Data Arrived at EDR: 01/05/2024
Date Made Active in Reports: 03/20/2024
Number of Days to Update: 75

Source: Monterey Bay Air Quality Management District
Telephone: 831-647-9411
Last EDR Contact: 08/21/2024
Next Scheduled EDR Contact: 09/11/2023
Data Release Frequency: Varies

DRYCLEAN SAN LUIS OB: San Luis Obispo County Air Pollution Control District Drycleaner Facility Listing
A listing of drycleaner facility locations, for the San Luis Obispo County Air Pollution Control District.

Date of Government Version: 01/03/2024
Date Data Arrived at EDR: 01/04/2024
Date Made Active in Reports: 03/20/2024
Number of Days to Update: 76

Source: San Luis Obispo County Air Pollution Control District
Telephone: 805-781-5756
Last EDR Contact: 08/21/2024
Next Scheduled EDR Contact: 09/11/2023
Data Release Frequency: Varies

DRYCLEAN PLACER: Placer County Air Quality Management District Drycleaner Facility Listing
A listing of drycleaner facility locations, for the Placer County Air Quality Management District.

Date of Government Version: 05/15/2023
Date Data Arrived at EDR: 05/17/2023
Date Made Active in Reports: 08/14/2023
Number of Days to Update: 89

Source: Placer County Air Quality Management District
Telephone: 530-745-2335
Last EDR Contact: 08/21/2024
Next Scheduled EDR Contact: 09/11/2023
Data Release Frequency: Varies

DRYCLEAN SAN JOAQUIN: San Joaquin Valley Air Pollution Control District District Drycleaner Facility Listing
A listing of drycleaner facility locations, for the San Joaquin Valley Air Pollution Control District.

Date of Government Version: 01/04/2024
Date Data Arrived at EDR: 01/04/2024
Date Made Active in Reports: 03/21/2024
Number of Days to Update: 77
Source: San Joaquin Valley Air Pollution Control District
Telephone: 559-230-6001
Last EDR Contact: 08/21/2024
Next Scheduled EDR Contact: 09/11/2023
Data Release Frequency: Varies

DRYCLEAN BAY AREA: Bay Area Air Quality Management District Drycleaner Facility Listing
Bay Area Air Quality Management District Drycleaner Facility Listing.

Date of Government Version: 02/20/2019
Date Data Arrived at EDR: 05/30/2019
Date Made Active in Reports: 05/01/2023
Number of Days to Update: 1432
Source: Bay Area Air Quality Management District
Telephone: 415-516-1916
Last EDR Contact: 08/21/2024
Next Scheduled EDR Contact: 09/11/2023
Data Release Frequency: Varies

DRYCLEAN CALAVERAS: Calaveras County Environmental Management Agency Drycleaner Facility Listing
A listing of drycleaner facility locations, for the Calaveras County Environmental Management Agency.

Date of Government Version: 06/17/2019
Date Data Arrived at EDR: 06/19/2019
Date Made Active in Reports: 05/01/2023
Number of Days to Update: 1412
Source: Calaveras County Environmental Management Agency
Telephone: 209-754-6399
Last EDR Contact: 08/21/2024
Next Scheduled EDR Contact: 09/16/2019
Data Release Frequency: Varies

DRYCLEAN N COAST: North Coast Unified Air Quality Management District Drycleaner Facility Listing
A listing of drycleaner facility locations, for the North Coast Unified Air Quality Management District.

Date of Government Version: 11/30/2016
Date Data Arrived at EDR: 04/19/2019
Date Made Active in Reports: 05/01/2023
Number of Days to Update: 1473
Source: North Coast Unified Air Quality Management District
Telephone: 707-443-3093
Last EDR Contact: 08/21/2024
Next Scheduled EDR Contact: 09/11/2023
Data Release Frequency: Varies

DRYCLEAN N SIERRA: Northern Sierra Air Quality Management District Drycleaner Facility Listing
A listing of drycleaner facility locations, for the Northern Sierra Air Quality Management District,

Date of Government Version: 05/07/2019
Date Data Arrived at EDR: 05/07/2019
Date Made Active in Reports: 05/01/2023
Number of Days to Update: 1455
Source: Northern Sierra Air Quality Management District
Telephone: 530-274-9350
Last EDR Contact: 08/21/2024
Next Scheduled EDR Contact: 09/11/2023
Data Release Frequency: Varies

DRYCLEAN SANTA BARB: Santa Barbara County Air Pollution Control District Drycleaner Facility Listing
A listing of drycleaner facility locations, for the Santa Barbara County Air Pollution Control District.

Date of Government Version: 02/19/2019
Date Data Arrived at EDR: 04/17/2019
Date Made Active in Reports: 05/01/2023
Number of Days to Update: 1475
Source: Santa Barbara County Air Pollution Control District
Telephone: 805-961-8867
Last EDR Contact: 08/21/2024
Next Scheduled EDR Contact: 09/11/2023
Data Release Frequency: Varies

DRYCLEAN TEHAMA: Tehama County Air Pollution Control District Drycleaner Facility Listing
A listing of drycleaner facility locations, for the Tehama County Air Pollution Control District.

Date of Government Version: 04/24/2019
Date Data Arrived at EDR: 04/24/2019
Date Made Active in Reports: 05/01/2023
Number of Days to Update: 1468
Source: Tehama County Air Pollution Control District
Telephone: 530-527-3717
Last EDR Contact: 08/21/2024
Next Scheduled EDR Contact: 09/11/2023
Data Release Frequency: Varies

DRYCLEAN VENTURA: Drycleaner Facility Listing
A listing of drycleaner facility locations, for the Ventura County Air Pollution Control District.

Date of Government Version: 01/04/2024
Date Data Arrived at EDR: 01/16/2024
Date Made Active in Reports: 02/08/2024
Number of Days to Update: 23

Source: Ventura County Air Pollution Control District
Telephone: 805-645-1421
Last EDR Contact: 08/21/2024
Next Scheduled EDR Contact: 09/11/2023
Data Release Frequency: Varies

DRYCLEAN SOUTH COAST: South Coast Air Quality Management District Drycleaner Listing
A listing of dry cleaners in the South Coast Air Quality Management District

Date of Government Version: 05/21/2024
Date Data Arrived at EDR: 05/23/2024
Date Made Active in Reports: 08/19/2024
Number of Days to Update: 88

Source: South Coast Air Quality Management District
Telephone: 909-396-3211
Last EDR Contact: 08/13/2024
Next Scheduled EDR Contact: 12/02/2024
Data Release Frequency: Varies

EMI: Emissions Inventory Data
Toxics and criteria pollutant emissions data collected by the ARB and local air pollution agencies.

Date of Government Version: 12/31/2022
Date Data Arrived at EDR: 06/11/2024
Date Made Active in Reports: 09/03/2024
Number of Days to Update: 84

Source: California Air Resources Board
Telephone: 916-322-2990
Last EDR Contact: 09/11/2024
Next Scheduled EDR Contact: 12/23/2024
Data Release Frequency: Varies

ENF: Enforcement Action Listing
A listing of Water Board Enforcement Actions. Formal is everything except Oral/Verbal Communication, Notice of Violation, Expedited Payment Letter, and Staff Enforcement Letter.

Date of Government Version: 04/15/2024
Date Data Arrived at EDR: 04/16/2024
Date Made Active in Reports: 07/12/2024
Number of Days to Update: 87

Source: State Water Resoruces Control Board
Telephone: 916-445-9379
Last EDR Contact: 07/16/2024
Next Scheduled EDR Contact: 10/28/2024
Data Release Frequency: Varies

FIN ASSURANCE 1: Financial Assurance Information Listing
Financial Assurance information

Date of Government Version: 07/10/2024
Date Data Arrived at EDR: 07/11/2024
Date Made Active in Reports: 09/27/2024
Number of Days to Update: 78

Source: Department of Toxic Substances Control
Telephone: 916-255-3628
Last EDR Contact: 07/10/2024
Next Scheduled EDR Contact: 10/28/2024
Data Release Frequency: Varies

FIN ASSURANCE 2: Financial Assurance Information Listing
A listing of financial assurance information for solid waste facilities. Financial assurance is intended to ensure that resources are available to pay for the cost of closure, post-closure care, and corrective measures if the owner or operator of a regulated facility is unable or unwilling to pay.

Date of Government Version: 08/07/2024
Date Data Arrived at EDR: 08/14/2024
Date Made Active in Reports: 08/28/2024
Number of Days to Update: 14

Source: California Integrated Waste Management Board
Telephone: 916-341-6066
Last EDR Contact: 07/31/2024
Next Scheduled EDR Contact: 11/18/2024
Data Release Frequency: Varies

ICE: Inspection, Compliance and Enforcement
Contains data pertaining to the Permitted Facilities with Inspections / Enforcements sites tracked in Envirostor.

Date of Government Version: 05/13/2024
Date Data Arrived at EDR: 05/14/2024
Date Made Active in Reports: 08/07/2024
Number of Days to Update: 85

Source: Department of Toxic Subsances Control
Telephone: 877-786-9427
Last EDR Contact: 08/12/2024
Next Scheduled EDR Contact: 11/26/2024
Data Release Frequency: Quarterly

HIST CORTESE: Hazardous Waste & Substance Site List

The sites for the list are designated by the State Water Resource Control Board [LUST], the Integrated Waste Board [SWF/LS], and the Department of Toxic Substances Control [CALSITES]. This listing is no longer updated by the state agency.

Date of Government Version: 04/01/2001
Date Data Arrived at EDR: 01/22/2009
Date Made Active in Reports: 04/08/2009
Number of Days to Update: 76

Source: Department of Toxic Substances Control
Telephone: 916-323-3400
Last EDR Contact: 01/22/2009
Next Scheduled EDR Contact: N/A
Data Release Frequency: No Update Planned

HWP: EnviroStor Permitted Facilities Listing

Detailed information on permitted hazardous waste facilities and corrective action ("cleanups") tracked in EnviroStor.

Date of Government Version: 05/13/2024
Date Data Arrived at EDR: 05/14/2024
Date Made Active in Reports: 08/07/2024
Number of Days to Update: 85

Source: Department of Toxic Substances Control
Telephone: 916-323-3400
Last EDR Contact: 08/12/2024
Next Scheduled EDR Contact: 11/26/2024
Data Release Frequency: Quarterly

HWT: Registered Hazardous Waste Transporter Database

A listing of hazardous waste transporters. In California, unless specifically exempted, it is unlawful for any person to transport hazardous wastes unless the person holds a valid registration issued by DTSC. A hazardous waste transporter registration is valid for one year and is assigned a unique registration number.

Date of Government Version: 07/01/2024
Date Data Arrived at EDR: 07/02/2024
Date Made Active in Reports: 09/25/2024
Number of Days to Update: 85

Source: Department of Toxic Substances Control
Telephone: 916-440-7145
Last EDR Contact: 10/01/2024
Next Scheduled EDR Contact: 01/13/2025
Data Release Frequency: Quarterly

HWTS: Hazardous Waste Tracking System

DTSC maintains the Hazardous Waste Tracking System that stores ID number information since the early 1980s and manifest data since 1993. The system collects both manifest copies from the generator and destination facility.

Date of Government Version: 07/19/2024
Date Data Arrived at EDR: 07/30/2024
Date Made Active in Reports: 08/28/2024
Number of Days to Update: 29

Source: Department of Toxic Substances Control
Telephone: 916-324-2444
Last EDR Contact: 08/22/2024
Next Scheduled EDR Contact: 01/13/2025
Data Release Frequency: Varies

HAZNET: Facility and Manifest Data

Facility and Manifest Data. The data is extracted from the copies of hazardous waste manifests received each year by the DTSC. The annual volume of manifests is typically 700,000 - 1,000,000 annually, representing approximately 350,000 - 500,000 shipments. Data are from the manifests submitted without correction, and therefore many contain some invalid values for data elements such as generator ID, TSD ID, waste category, and disposal method. This database begins with calendar year 1993.

Date of Government Version: 12/31/2023
Date Data Arrived at EDR: 07/02/2024
Date Made Active in Reports: 09/25/2024
Number of Days to Update: 85

Source: California Environmental Protection Agency
Telephone: 916-255-1136
Last EDR Contact: 07/02/2024
Next Scheduled EDR Contact: 10/14/2024
Data Release Frequency: Annually

MINES: Mines Site Location Listing
A listing of mine site locations from the Office of Mine Reclamation.

Date of Government Version: 06/03/2024
Date Data Arrived at EDR: 06/04/2024
Date Made Active in Reports: 08/29/2024
Number of Days to Update: 86
Source: Department of Conservation
Telephone: 916-322-1080
Last EDR Contact: 09/04/2024
Next Scheduled EDR Contact: 12/16/2024
Data Release Frequency: Quarterly

MWMP: Medical Waste Management Program Listing
The Medical Waste Management Program (MWMP) ensures the proper handling and disposal of medical waste by permitting and inspecting medical waste Offsite Treatment Facilities (PDF) and Transfer Stations (PDF) throughout the state. MWMP also oversees all Medical Waste Transporters.

Date of Government Version: 05/22/2024
Date Data Arrived at EDR: 05/29/2024
Date Made Active in Reports: 08/20/2024
Number of Days to Update: 83
Source: Department of Public Health
Telephone: 916-558-1784
Last EDR Contact: 08/22/2024
Next Scheduled EDR Contact: 12/09/2024
Data Release Frequency: Varies

NPDES: NPDES Permits Listing
A listing of NPDES permits, including stormwater.

Date of Government Version: 05/06/2024
Date Data Arrived at EDR: 05/07/2024
Date Made Active in Reports: 07/31/2024
Number of Days to Update: 85
Source: State Water Resources Control Board
Telephone: 916-445-9379
Last EDR Contact: 08/06/2024
Next Scheduled EDR Contact: 11/18/2024
Data Release Frequency: Quarterly

PEST LIC: Pesticide Regulation Licenses Listing
A listing of licenses and certificates issued by the Department of Pesticide Regulation. The DPR issues licenses and/or certificates to: Persons and businesses that apply or sell pesticides; Pest control dealers and brokers; Persons who advise on agricultural pesticide applications.

Date of Government Version: 05/28/2024
Date Data Arrived at EDR: 05/29/2024
Date Made Active in Reports: 08/20/2024
Number of Days to Update: 83
Source: Department of Pesticide Regulation
Telephone: 916-445-4038
Last EDR Contact: 08/22/2024
Next Scheduled EDR Contact: 12/09/2024
Data Release Frequency: Quarterly

PROC: Certified Processors Database
A listing of certified processors.

Date of Government Version: 08/28/2024
Date Data Arrived at EDR: 08/28/2024
Date Made Active in Reports: 08/30/2024
Number of Days to Update: 2
Source: Department of Conservation
Telephone: 916-323-3836
Last EDR Contact: 08/28/2024
Next Scheduled EDR Contact: 12/16/2024
Data Release Frequency: Quarterly

NOTIFY 65: Proposition 65 Records
Listings of all Proposition 65 incidents reported to counties by the State Water Resources Control Board and the Regional Water Quality Control Board. This database is no longer updated by the reporting agency.

Date of Government Version: 06/06/2024
Date Data Arrived at EDR: 06/07/2024
Date Made Active in Reports: 09/03/2024
Number of Days to Update: 88
Source: State Water Resources Control Board
Telephone: 916-445-3846
Last EDR Contact: 09/05/2024
Next Scheduled EDR Contact: 12/23/2024
Data Release Frequency: No Update Planned

SAN JOSE HAZMAT: Hazardous Material Facilities
Hazardous material facilities, including underground storage tank sites.

Date of Government Version: 11/03/2020
Date Data Arrived at EDR: 11/05/2020
Date Made Active in Reports: 01/26/2021
Number of Days to Update: 82
Source: City of San Jose Fire Department
Telephone: 408-535-7694
Last EDR Contact: 07/23/2024
Next Scheduled EDR Contact: 11/11/2024
Data Release Frequency: Annually

UIC: UIC Listing
A listing of wells identified as underground injection wells, in the California Oil and Gas Wells database.

Date of Government Version: 09/02/2024
Date Data Arrived at EDR: 09/04/2024
Date Made Active in Reports: 09/05/2024
Number of Days to Update: 1
Source: Deaprtment of Conservation
Telephone: 916-445-2408
Last EDR Contact: 09/04/2024
Next Scheduled EDR Contact: 12/16/2024
Data Release Frequency: Varies

UIC GEO: Underground Injection Control Sites (GEOTRACKER)
Underground control injection sites

Date of Government Version: 08/28/2024
Date Data Arrived at EDR: 08/28/2024
Date Made Active in Reports: 08/29/2024
Number of Days to Update: 1
Source: State Water Resource Control Board
Telephone: 866-480-1028
Last EDR Contact: 08/28/2024
Next Scheduled EDR Contact: 12/16/2024
Data Release Frequency: Varies

WASTEWATER PITS: Oil Wastewater Pits Listing
Water officials discovered that oil producers have been dumping chemical-laden wastewater into hundreds of unlined pits that are operating without proper permits. Inspections completed by the Central Valley Regional Water Quality Control Board revealed the existence of previously unidentified waste sites. The water boards review found that more than one-third of the region's active disposal pits are operating without permission.

Date of Government Version: 02/11/2021
Date Data Arrived at EDR: 07/01/2021
Date Made Active in Reports: 09/29/2021
Number of Days to Update: 90
Source: RWQCB, Central Valley Region
Telephone: 559-445-5577
Last EDR Contact: 07/03/2024
Next Scheduled EDR Contact: 10/14/2024
Data Release Frequency: Varies

WDS: Waste Discharge System
Sites which have been issued waste discharge requirements.

Date of Government Version: 06/19/2007
Date Data Arrived at EDR: 06/20/2007
Date Made Active in Reports: 06/29/2007
Number of Days to Update: 9
Source: State Water Resources Control Board
Telephone: 916-341-5227
Last EDR Contact: 08/07/2024
Next Scheduled EDR Contact: 11/26/2024
Data Release Frequency: No Update Planned

WIP: Well Investigation Program Case List
Well Investigation Program case in the San Gabriel and San Fernando Valley area.

Date of Government Version: 07/03/2009
Date Data Arrived at EDR: 07/21/2009
Date Made Active in Reports: 08/03/2009
Number of Days to Update: 13
Source: Los Angeles Water Quality Control Board
Telephone: 213-576-6726
Last EDR Contact: 09/10/2024
Next Scheduled EDR Contact: 12/30/2024
Data Release Frequency: No Update Planned

MILITARY PRIV SITES: Military Privatized Sites (GEOTRACKER)
Military privatized sites

Date of Government Version: 08/28/2024
Date Data Arrived at EDR: 08/28/2024
Date Made Active in Reports: 08/29/2024
Number of Days to Update: 1

Source: State Water Resources Control Board
Telephone: 866-480-1028
Last EDR Contact: 08/28/2024
Next Scheduled EDR Contact: 12/16/2024
Data Release Frequency: Varies

PROJECT: Project Sites (GEOTRACKER)
Projects sites

Date of Government Version: 08/28/2024
Date Data Arrived at EDR: 08/28/2024
Date Made Active in Reports: 08/29/2024
Number of Days to Update: 1

Source: State Water Resources Control Board
Telephone: 866-480-1028
Last EDR Contact: 08/28/2024
Next Scheduled EDR Contact: 12/16/2024
Data Release Frequency: Varies

WDR: Waste Discharge Requirements Listing
In general, the Waste Discharge Requirements (WDRs) Program (sometimes also referred to as the "Non Chapter 15 (Non 15) Program") regulates point discharges that are exempt pursuant to Subsection 20090 of Title 27 and not subject to the Federal Water Pollution Control Act. Exemptions from Title 27 may be granted for nine categories of discharges (e.g., sewage, wastewater, etc.) that meet, and continue to meet, the preconditions listed for each specific exemption. The scope of the WDRs Program also includes the discharge of wastes classified as inert, pursuant to section 20230 of Title 27.

Date of Government Version: 06/03/2024
Date Data Arrived at EDR: 06/04/2024
Date Made Active in Reports: 08/30/2024
Number of Days to Update: 87

Source: State Water Resources Control Board
Telephone: 916-341-5810
Last EDR Contact: 09/04/2024
Next Scheduled EDR Contact: 12/16/2024
Data Release Frequency: Quarterly

CIWQS: California Integrated Water Quality System
The California Integrated Water Quality System (CIWQS) is a computer system used by the State and Regional Water Quality Control Boards to track information about places of environmental interest, manage permits and other orders, track inspections, and manage violations and enforcement activities.

Date of Government Version: 08/20/2024
Date Data Arrived at EDR: 08/20/2024
Date Made Active in Reports: 08/22/2024
Number of Days to Update: 2

Source: State Water Resources Control Board
Telephone: 866-794-4977
Last EDR Contact: 08/20/2024
Next Scheduled EDR Contact: 12/09/2024
Data Release Frequency: Varies

CERS: CalEPA Regulated Site Portal Data
The CalEPA Regulated Site Portal database combines data about environmentally regulated sites and facilities in California into a single database. It combines data from a variety of state and federal databases, and provides an overview of regulated activities across the spectrum of environmental programs for any given location in California. These activities include hazardous materials and waste, state and federal cleanups, impacted ground and surface waters, and toxic materials

Date of Government Version: 07/10/2024
Date Data Arrived at EDR: 07/10/2024
Date Made Active in Reports: 07/12/2024
Number of Days to Update: 2

Source: California Environmental Protection Agency
Telephone: 916-323-2514
Last EDR Contact: 07/10/2024
Next Scheduled EDR Contact: 10/28/2024
Data Release Frequency: Varies

NON-CASE INFO: Non-Case Information Sites (GEOTRACKER)
Non-Case Information sites

Date of Government Version: 08/28/2024
Date Data Arrived at EDR: 08/28/2024
Date Made Active in Reports: 08/29/2024
Number of Days to Update: 1

Source: State Water Resources Control Board
Telephone: 866-480-1028
Last EDR Contact: 08/28/2024
Next Scheduled EDR Contact: 12/16/2024
Data Release Frequency: Varies

OTHER OIL GAS: Other Oil & Gas Projects Sites (GEOTRACKER)
Other Oil & Gas Projects sites

Date of Government Version: 08/28/2024
Date Data Arrived at EDR: 08/28/2024
Date Made Active in Reports: 08/29/2024
Number of Days to Update: 1
Source: State Water Resources Control Board
Telephone: 866-480-1028
Last EDR Contact: 08/28/2024
Next Scheduled EDR Contact: 12/16/2024
Data Release Frequency: Varies

PROD WATER PONDS: Produced Water Ponds Sites (GEOTRACKER)
Produced water ponds sites

Date of Government Version: 08/28/2024
Date Data Arrived at EDR: 08/28/2024
Date Made Active in Reports: 08/29/2024
Number of Days to Update: 1
Source: State Water Resources Control Board
Telephone: 866-480-1028
Last EDR Contact: 08/28/2024
Next Scheduled EDR Contact: 12/16/2024
Data Release Frequency: Varies

SAMPLING POINT: Sampling Point ? Public Sites (GEOTRACKER)
Sampling point - public sites

Date of Government Version: 08/28/2024
Date Data Arrived at EDR: 08/28/2024
Date Made Active in Reports: 08/29/2024
Number of Days to Update: 1
Source: State Water Resources Control Board
Telephone: 866-480-1028
Last EDR Contact: 08/28/2024
Next Scheduled EDR Contact: 12/16/2024
Data Release Frequency: Varies

WELL STIM PROJ: Well Stimulation Project (GEOTRACKER)
Includes areas of groundwater monitoring plans, a depiction of the monitoring network, and the facilities, boundaries, and subsurface characteristics of the oilfield and the features (oil and gas wells, produced water ponds, UIC wells, water supply wells, etc?) being monitored

Date of Government Version: 08/28/2024
Date Data Arrived at EDR: 08/28/2024
Date Made Active in Reports: 08/29/2024
Number of Days to Update: 1
Source: State Water Resources Control Board
Telephone: 866-480-1028
Last EDR Contact: 08/28/2024
Next Scheduled EDR Contact: 12/16/2024
Data Release Frequency: Varies

EDR HIGH RISK HISTORICAL RECORDS

EDR Exclusive Records

EDR MGP: EDR Proprietary Manufactured Gas Plants
The EDR Proprietary Manufactured Gas Plant Database includes records of coal gas plants (manufactured gas plants) compiled by EDR's researchers. Manufactured gas sites were used in the United States from the 1800's to 1950's to produce a gas that could be distributed and used as fuel. These plants used whale oil, rosin, coal, or a mixture of coal, oil, and water that also produced a significant amount of waste. Many of the byproducts of the gas production, such as coal tar (oily waste containing volatile and non-volatile chemicals), sludges, oils and other compounds are potentially hazardous to human health and the environment. The byproduct from this process was frequently disposed of directly at the plant site and can remain or spread slowly, serving as a continuous source of soil and groundwater contamination.

Date of Government Version: N/A
Date Data Arrived at EDR: N/A
Date Made Active in Reports: N/A
Number of Days to Update: N/A
Source: EDR, Inc.
Telephone: N/A
Last EDR Contact: N/A
Next Scheduled EDR Contact: N/A
Data Release Frequency: No Update Planned

EDR Hist Auto: EDR Exclusive Historical Auto Stations
EDR has searched selected national collections of business directories and has collected listings of potential gas station/filling station/service station sites that were available to EDR researchers. EDR's review was limited to those categories of sources that might, in EDR's opinion, include gas station/filling station/service station establishments. The categories reviewed included, but were not limited to gas, gas station, gasoline station, filling station, auto, automobile repair, auto service station, service station, etc. This database falls within a category of information EDR classifies as "High Risk Historical Records", or HRHR. EDR's HRHR effort presents unique and sometimes proprietary data about past sites and operations that typically create environmental concerns, but may not show up in current government records searches.

Date of Government Version: N/A
Date Data Arrived at EDR: N/A
Date Made Active in Reports: N/A
Number of Days to Update: N/A

Source: EDR, Inc.
Telephone: N/A
Last EDR Contact: N/A
Next Scheduled EDR Contact: N/A
Data Release Frequency: Varies

EDR Hist Cleaner: EDR Exclusive Historical Cleaners

EDR has searched selected national collections of business directories and has collected listings of potential dry cleaner sites that were available to EDR researchers. EDR's review was limited to those categories of sources that might, in EDR's opinion, include dry cleaning establishments. The categories reviewed included, but were not limited to dry cleaners, cleaners, laundry, laundromat, cleaning/laundry, wash & dry etc. This database falls within a category of information EDR classifies as "High Risk Historical Records", or HRHR. EDR's HRHR effort presents unique and sometimes proprietary data about past sites and operations that typically create environmental concerns, but may not show up in current government records searches.

Date of Government Version: N/A
Date Data Arrived at EDR: N/A
Date Made Active in Reports: N/A
Number of Days to Update: N/A

Source: EDR, Inc.
Telephone: N/A
Last EDR Contact: N/A
Next Scheduled EDR Contact: N/A
Data Release Frequency: Varies

EDR RECOVERED GOVERNMENT ARCHIVES

Exclusive Recovered Govt. Archives

RGA LF: Recovered Government Archive Solid Waste Facilities List

The EDR Recovered Government Archive Landfill database provides a list of landfills derived from historical databases and includes many records that no longer appear in current government lists. Compiled from Records formerly available from the Department of Resources Recycling and Recovery in California.

Date of Government Version: N/A
Date Data Arrived at EDR: 07/01/2013
Date Made Active in Reports: 01/13/2014
Number of Days to Update: 196

Source: Department of Resources Recycling and Recovery
Telephone: N/A
Last EDR Contact: 06/01/2012
Next Scheduled EDR Contact: N/A
Data Release Frequency: Varies

RGA LUST: Recovered Government Archive Leaking Underground Storage Tank

The EDR Recovered Government Archive Leaking Underground Storage Tank database provides a list of LUST incidents derived from historical databases and includes many records that no longer appear in current government lists. Compiled from Records formerly available from the State Water Resources Control Board in California.

Date of Government Version: N/A
Date Data Arrived at EDR: 07/01/2013
Date Made Active in Reports: 12/30/2013
Number of Days to Update: 182

Source: State Water Resources Control Board
Telephone: N/A
Last EDR Contact: 06/01/2012
Next Scheduled EDR Contact: N/A
Data Release Frequency: Varies

COUNTY RECORDS

ALAMEDA COUNTY:

CS ALAMEDA: Contaminated Sites

A listing of contaminated sites overseen by the Toxic Release Program (oil and groundwater contamination from chemical releases and spills) and the Leaking Underground Storage Tank Program (soil and ground water contamination from leaking petroleum USTs).

Date of Government Version: 01/09/2019
Date Data Arrived at EDR: 01/11/2019
Date Made Active in Reports: 03/05/2019
Number of Days to Update: 53

Source: Alameda County Environmental Health Services
Telephone: 510-567-6700
Last EDR Contact: 09/25/2024
Next Scheduled EDR Contact: 01/13/2025
Data Release Frequency: Semi-Annually

UST ALAMEDA: Underground Tanks
Underground storage tank sites located in Alameda county.

Date of Government Version: 12/26/2023
Date Data Arrived at EDR: 12/26/2023
Date Made Active in Reports: 03/19/2024
Number of Days to Update: 84

Source: Alameda County Environmental Health Services
Telephone: 510-567-6700
Last EDR Contact: 09/25/2024
Next Scheduled EDR Contact: 01/13/2025
Data Release Frequency: Semi-Annually

AMADOR COUNTY:

CUPA AMADOR: CUPA Facility List
Cupa Facility List

Date of Government Version: 04/27/2023
Date Data Arrived at EDR: 04/27/2023
Date Made Active in Reports: 07/13/2023
Number of Days to Update: 77

Source: Amador County Environmental Health
Telephone: 209-223-6439
Last EDR Contact: 07/23/2024
Next Scheduled EDR Contact: 11/11/2024
Data Release Frequency: Varies

BUTTE COUNTY:

CUPA BUTTE: CUPA Facility Listing
Cupa facility list.

Date of Government Version: 04/21/2017
Date Data Arrived at EDR: 04/25/2017
Date Made Active in Reports: 08/09/2017
Number of Days to Update: 106

Source: Public Health Department
Telephone: 530-538-7149
Last EDR Contact: 09/25/2024
Next Scheduled EDR Contact: 01/13/2025
Data Release Frequency: No Update Planned

CALVERAS COUNTY:

CUPA CALVERAS: CUPA Facility Listing
Cupa Facility Listing

Date of Government Version: 03/01/2024
Date Data Arrived at EDR: 03/19/2024
Date Made Active in Reports: 06/11/2024
Number of Days to Update: 84

Source: Calveras County Environmental Health
Telephone: 209-754-6399
Last EDR Contact: 09/10/2024
Next Scheduled EDR Contact: 12/30/2024
Data Release Frequency: Quarterly

COLUSA COUNTY:

CUPA COLUSA: CUPA Facility List
Cupa facility list.

Date of Government Version: 04/06/2020
Date Data Arrived at EDR: 04/23/2020
Date Made Active in Reports: 07/10/2020
Number of Days to Update: 78

Source: Health & Human Services
Telephone: 530-458-0396
Last EDR Contact: 07/23/2024
Next Scheduled EDR Contact: 11/11/2024
Data Release Frequency: Semi-Annually

CONTRA COSTA COUNTY:

SL CONTRA COSTA: Site List
List includes sites from the underground tank, hazardous waste generator and business plan/2185 programs.

Date of Government Version: 04/11/2024
Date Data Arrived at EDR: 04/23/2024
Date Made Active in Reports: 07/17/2024
Number of Days to Update: 85

Source: Contra Costa Health Services Department
Telephone: 925-646-2286
Last EDR Contact: 07/18/2024
Next Scheduled EDR Contact: 11/04/2024
Data Release Frequency: Semi-Annually

DEL NORTE COUNTY:

CUPA DEL NORTE: CUPA Facility List
Cupa Facility list

Date of Government Version: 02/05/2024
Date Data Arrived at EDR: 02/08/2024
Date Made Active in Reports: 04/26/2024
Number of Days to Update: 78

Source: Del Norte County Environmental Health Division
Telephone: 707-465-0426
Last EDR Contact: 07/18/2024
Next Scheduled EDR Contact: 11/04/2024
Data Release Frequency: Varies

EL DORADO COUNTY:

CUPA EL DORADO: CUPA Facility List
CUPA facility list.

Date of Government Version: 08/08/2022
Date Data Arrived at EDR: 08/09/2022
Date Made Active in Reports: 09/01/2022
Number of Days to Update: 23

Source: El Dorado County Environmental Management Department
Telephone: 530-621-6623
Last EDR Contact: 07/17/2024
Next Scheduled EDR Contact: 11/04/2024
Data Release Frequency: Varies

FRESNO COUNTY:

CUPA FRESNO: CUPA Resources List
Certified Unified Program Agency. CUPA's are responsible for implementing a unified hazardous materials and hazardous waste management regulatory program. The agency provides oversight of businesses that deal with hazardous materials, operate underground storage tanks or aboveground storage tanks.

Date of Government Version: 06/28/2021
Date Data Arrived at EDR: 12/21/2021
Date Made Active in Reports: 03/03/2022
Number of Days to Update: 72

Source: Dept. of Community Health
Telephone: 559-445-3271
Last EDR Contact: 06/27/2024
Next Scheduled EDR Contact: 10/07/2024
Data Release Frequency: Semi-Annually

GLENN COUNTY:

CUPA GLENN: CUPA Facility List
Cupa facility list

Date of Government Version: 01/22/2018
Date Data Arrived at EDR: 01/24/2018
Date Made Active in Reports: 03/14/2018
Number of Days to Update: 49

Source: Glenn County Air Pollution Control District
Telephone: 830-934-6500
Last EDR Contact: 07/10/2024
Next Scheduled EDR Contact: 10/28/2024
Data Release Frequency: No Update Planned

HUMBOLDT COUNTY:

CUPA HUMBOLDT: CUPA Facility List
CUPA facility list.

Date of Government Version: 08/12/2021
Date Data Arrived at EDR: 08/12/2021
Date Made Active in Reports: 11/08/2021
Number of Days to Update: 88

Source: Humboldt County Environmental Health
Telephone: N/A
Last EDR Contact: 08/07/2024
Next Scheduled EDR Contact: 11/26/2024
Data Release Frequency: Semi-Annually

IMPERIAL COUNTY:

CUPA IMPERIAL: CUPA Facility List
Cupa facility list.

Date of Government Version: 04/15/2024
Date Data Arrived at EDR: 04/17/2024
Date Made Active in Reports: 07/12/2024
Number of Days to Update: 86

Source: San Diego Border Field Office
Telephone: 760-339-2777
Last EDR Contact: 07/10/2024
Next Scheduled EDR Contact: 10/28/2024
Data Release Frequency: Varies

INYO COUNTY:

CUPA INYO: CUPA Facility List
Cupa facility list.

Date of Government Version: 04/02/2018
Date Data Arrived at EDR: 04/03/2018
Date Made Active in Reports: 06/14/2018
Number of Days to Update: 72

Source: Inyo County Environmental Health Services
Telephone: 760-878-0238
Last EDR Contact: 08/07/2024
Next Scheduled EDR Contact: 11/26/2024
Data Release Frequency: Varies

KERN COUNTY:

CUPA KERN: CUPA Facility List
A listing of sites included in the Kern County Hazardous Material Business Plan.

Date of Government Version: 05/23/2024
Date Data Arrived at EDR: 06/11/2024
Date Made Active in Reports: 06/17/2024
Number of Days to Update: 6

Source: Kern County Public Health
Telephone: 661-321-3000
Last EDR Contact: 07/24/2024
Next Scheduled EDR Contact: 11/11/2024
Data Release Frequency: Varies

UST KERN: Underground Storage Tank Sites & Tank Listing
Kern County Sites and Tanks Listing.

Date of Government Version: 04/25/2024
Date Data Arrived at EDR: 05/01/2024
Date Made Active in Reports: 05/08/2024
Number of Days to Update: 7

Source: Kern County Environment Health Services Department
Telephone: 661-862-8700
Last EDR Contact: 07/24/2024
Next Scheduled EDR Contact: 11/11/2024
Data Release Frequency: Quarterly

KINGS COUNTY:

CUPA KINGS: CUPA Facility List
A listing of sites included in the county's Certified Unified Program Agency database. California's Secretary for Environmental Protection established the unified hazardous materials and hazardous waste regulatory program as required by chapter 6.11 of the California Health and Safety Code. The Unified Program consolidates the administration, permits, inspections, and enforcement activities.

Date of Government Version: 12/03/2020
Date Data Arrived at EDR: 01/26/2021
Date Made Active in Reports: 04/14/2021
Number of Days to Update: 78

Source: Kings County Department of Public Health
Telephone: 559-584-1411
Last EDR Contact: 08/07/2024
Next Scheduled EDR Contact: 11/26/2024
Data Release Frequency: Varies

LAKE COUNTY:

CUPA LAKE: CUPA Facility List
Cupa facility list

Date of Government Version: 07/26/2024
Date Data Arrived at EDR: 07/29/2024
Date Made Active in Reports: 08/08/2024
Number of Days to Update: 10

Source: Lake County Environmental Health
Telephone: 707-263-1164
Last EDR Contact: 07/08/2024
Next Scheduled EDR Contact: 10/21/2024
Data Release Frequency: Varies

LASSEN COUNTY:

CUPA LASSEN: CUPA Facility List
Cupa facility list

Date of Government Version: 07/31/2020
Date Data Arrived at EDR: 08/21/2020
Date Made Active in Reports: 11/09/2020
Number of Days to Update: 80

Source: Lassen County Environmental Health
Telephone: 530-251-8528
Last EDR Contact: 07/10/2024
Next Scheduled EDR Contact: 10/28/2024
Data Release Frequency: Varies

LOS ANGELES COUNTY:

AOCONCERN: Key Areas of Concerns in Los Angeles County
San Gabriel Valley areas where VOC contamination is at or above the MCL as designated by region 9 EPA office. Date of Government Version: 3/30/2009 Exide Site area is a cleanup plan of lead-impacted soil surrounding the former Exide Facility as designated by the DTSC. Date of Government Version: 7/17/2017

Date of Government Version: 03/30/2009
Date Data Arrived at EDR: 03/31/2009
Date Made Active in Reports: 10/23/2009
Number of Days to Update: 206

Source: N/A
Telephone: N/A
Last EDR Contact: 09/05/2024
Next Scheduled EDR Contact: 12/23/2024
Data Release Frequency: No Update Planned

HMS LOS ANGELES: HMS: Street Number List
Industrial Waste and Underground Storage Tank Sites.

Date of Government Version: 07/02/2024
Date Data Arrived at EDR: 07/08/2024
Date Made Active in Reports: 07/10/2024
Number of Days to Update: 2

Source: Department of Public Works
Telephone: 626-458-3517
Last EDR Contact: 09/25/2024
Next Scheduled EDR Contact: 01/13/2025
Data Release Frequency: Semi-Annually

LF LOS ANGELES: List of Solid Waste Facilities
Solid Waste Facilities in Los Angeles County.

Date of Government Version: 07/09/2024
Date Data Arrived at EDR: 07/09/2024
Date Made Active in Reports: 09/27/2024
Number of Days to Update: 80

Source: La County Department of Public Works
Telephone: 818-458-5185
Last EDR Contact: 07/09/2024
Next Scheduled EDR Contact: 10/21/2024
Data Release Frequency: Varies

GOVERNMENT RECORDS SEARCHED / DATA CURRENCY TRACKING

LF LOS ANGELES CITY: City of Los Angeles Landfills
Landfills owned and maintained by the City of Los Angeles.

Date of Government Version: 12/31/2022
Date Data Arrived at EDR: 01/12/2023
Date Made Active in Reports: 03/29/2023
Number of Days to Update: 76

Source: Engineering & Construction Division
Telephone: 213-473-7869
Last EDR Contact: 10/02/2024
Next Scheduled EDR Contact: 01/02/2025
Data Release Frequency: Varies

LOS ANGELES AST: Active & Inactive AST Inventory
A listing of active & inactive above ground petroleum storage tank site locations, located in the City of Los Angeles.

Date of Government Version: 06/01/2019
Date Data Arrived at EDR: 06/25/2019
Date Made Active in Reports: 08/22/2019
Number of Days to Update: 58

Source: Los Angeles Fire Department
Telephone: 213-978-3800
Last EDR Contact: 09/10/2024
Next Scheduled EDR Contact: 12/30/2024
Data Release Frequency: Varies

LOS ANGELES CO LF METHANE: Methane Producing Landfills
This data was created on April 30, 2012 to represent known disposal sites in Los Angeles County that may produce and emanate methane gas. The shapefile contains disposal sites within Los Angeles County that once accepted degradable refuse material. Information used to create this data was extracted from a landfill survey performed by County Engineers (Major Waste System Map, 1973) as well as historical records from CalRecycle, Regional Water Quality Control Board, and Los Angeles County Department of Public Health

Date of Government Version: 05/14/2024
Date Data Arrived at EDR: 07/09/2024
Date Made Active in Reports: 09/27/2024
Number of Days to Update: 80

Source: Los Angeles County Department of Public Works
Telephone: 626-458-6973
Last EDR Contact: 07/09/2024
Next Scheduled EDR Contact: 10/21/2024
Data Release Frequency: No Update Planned

LOS ANGELES HM: Active & Inactive Hazardous Materials Inventory
A listing of active & inactive hazardous materials facility locations, located in the City of Los Angeles.

Date of Government Version: 06/01/2024
Date Data Arrived at EDR: 06/17/2024
Date Made Active in Reports: 09/10/2024
Number of Days to Update: 85

Source: Los Angeles Fire Department
Telephone: 213-978-3800
Last EDR Contact: 09/17/2024
Next Scheduled EDR Contact: 12/30/2024
Data Release Frequency: Varies

LOS ANGELES UST: Active & Inactive UST Inventory
A listing of active & inactive underground storage tank site locations and underground storage tank historical sites, located in the City of Los Angeles.

Date of Government Version: 06/01/2024
Date Data Arrived at EDR: 06/17/2024
Date Made Active in Reports: 09/10/2024
Number of Days to Update: 85

Source: Los Angeles Fire Department
Telephone: 213-978-3800
Last EDR Contact: 09/17/2024
Next Scheduled EDR Contact: 12/30/2024
Data Release Frequency: Varies

SITE MIT LOS ANGELES: Site Mitigation LA County List
Industrial sites that have had some sort of spill or complaint.

Date of Government Version: 07/11/2023
Date Data Arrived at EDR: 10/17/2023
Date Made Active in Reports: 01/09/2024
Number of Days to Update: 84

Source: Community Health Services
Telephone: 323-890-7806
Last EDR Contact: 07/16/2024
Next Scheduled EDR Contact: 10/28/2024
Data Release Frequency: Annually

UST EL SEGUNDO: City of El Segundo Underground Storage Tank
Underground storage tank sites located in El Segundo city.

Date of Government Version: 01/21/2017
Date Data Arrived at EDR: 04/19/2017
Date Made Active in Reports: 05/10/2017
Number of Days to Update: 21

Source: City of El Segundo Fire Department
Telephone: 310-524-2236
Last EDR Contact: 10/02/2024
Next Scheduled EDR Contact: 01/20/2025
Data Release Frequency: No Update Planned

UST LONG BEACH: City of Long Beach Underground Storage Tank
Underground storage tank sites located in the city of Long Beach.

Date of Government Version: 04/22/2019
Date Data Arrived at EDR: 04/23/2019
Date Made Active in Reports: 06/27/2019
Number of Days to Update: 65

Source: City of Long Beach Fire Department
Telephone: 562-570-2563
Last EDR Contact: 07/10/2024
Next Scheduled EDR Contact: 10/28/2024
Data Release Frequency: Varies

UST TORRANCE: City of Torrance Underground Storage Tank
Underground storage tank sites located in the city of Torrance.

Date of Government Version: 04/16/2024
Date Data Arrived at EDR: 04/17/2024
Date Made Active in Reports: 07/12/2024
Number of Days to Update: 86

Source: City of Torrance Fire Department
Telephone: 310-618-2973
Last EDR Contact: 07/12/2024
Next Scheduled EDR Contact: 10/28/2024
Data Release Frequency: Semi-Annually

MADERA COUNTY:

CUPA MADERA: CUPA Facility List
A listing of sites included in the county's Certified Unified Program Agency database. California's Secretary for Environmental Protection established the unified hazardous materials and hazardous waste regulatory program as required by chapter 6.11 of the California Health and Safety Code. The Unified Program consolidates the administration, permits, inspections, and enforcement activities.

Date of Government Version: 08/10/2020
Date Data Arrived at EDR: 08/12/2020
Date Made Active in Reports: 10/23/2020
Number of Days to Update: 72

Source: Madera County Environmental Health
Telephone: 559-675-7823
Last EDR Contact: 08/07/2024
Next Scheduled EDR Contact: 11/26/2024
Data Release Frequency: Varies

MARIN COUNTY:

UST MARIN: Underground Storage Tank Sites
Currently permitted USTs in Marin County.

Date of Government Version: 09/26/2018
Date Data Arrived at EDR: 10/04/2018
Date Made Active in Reports: 11/02/2018
Number of Days to Update: 29

Source: Public Works Department Waste Management
Telephone: 415-473-6647
Last EDR Contact: 09/18/2024
Next Scheduled EDR Contact: 01/06/2025
Data Release Frequency: Semi-Annually

MENDOCINO COUNTY:

UST MENDOCINO: Mendocino County UST Database
A listing of underground storage tank locations in Mendocino County.

Date of Government Version: 09/22/2021
Date Data Arrived at EDR: 11/18/2021
Date Made Active in Reports: 11/22/2021
Number of Days to Update: 4

Source: Department of Public Health
Telephone: 707-463-4466
Last EDR Contact: 08/13/2024
Next Scheduled EDR Contact: 12/02/2024
Data Release Frequency: Annually

MERCED COUNTY:

CUPA MERCED: CUPA Facility List
CUPA facility list.

Date of Government Version: 11/15/2023
Date Data Arrived at EDR: 11/20/2023
Date Made Active in Reports: 02/15/2024
Number of Days to Update: 87

Source: Merced County Environmental Health
Telephone: 209-381-1094
Last EDR Contact: 07/17/2024
Next Scheduled EDR Contact: 11/26/2024
Data Release Frequency: Varies

MONO COUNTY:

CUPA MONO: CUPA Facility List
CUPA Facility List

Date of Government Version: 02/22/2021
Date Data Arrived at EDR: 03/02/2021
Date Made Active in Reports: 05/19/2021
Number of Days to Update: 78

Source: Mono County Health Department
Telephone: 760-932-5580
Last EDR Contact: 08/13/2024
Next Scheduled EDR Contact: 12/02/2024
Data Release Frequency: Varies

MONTEREY COUNTY:

CUPA MONTEREY: CUPA Facility Listing
CUPA Program listing from the Environmental Health Division.

Date of Government Version: 10/04/2021
Date Data Arrived at EDR: 10/06/2021
Date Made Active in Reports: 12/29/2021
Number of Days to Update: 84

Source: Monterey County Health Department
Telephone: 831-796-1297
Last EDR Contact: 10/02/2024
Next Scheduled EDR Contact: 01/06/2025
Data Release Frequency: Varies

NAPA COUNTY:

LUST NAPA: Sites With Reported Contamination
A listing of leaking underground storage tank sites located in Napa county.

Date of Government Version: 01/09/2017
Date Data Arrived at EDR: 01/11/2017
Date Made Active in Reports: 03/02/2017
Number of Days to Update: 50

Source: Napa County Department of Environmental Management
Telephone: 707-253-4269
Last EDR Contact: 08/13/2024
Next Scheduled EDR Contact: 12/02/2024
Data Release Frequency: No Update Planned

UST NAPA: Closed and Operating Underground Storage Tank Sites
Underground storage tank sites located in Napa county.

Date of Government Version: 09/05/2019
Date Data Arrived at EDR: 09/09/2019
Date Made Active in Reports: 10/31/2019
Number of Days to Update: 52

Source: Napa County Department of Environmental Management
Telephone: 707-253-4269
Last EDR Contact: 08/13/2024
Next Scheduled EDR Contact: 12/02/2024
Data Release Frequency: No Update Planned

NEVADA COUNTY:

CUPA NEVADA: CUPA Facility List
CUPA facility list.

Date of Government Version: 04/23/2024
Date Data Arrived at EDR: 04/25/2024
Date Made Active in Reports: 06/26/2024
Number of Days to Update: 62

Source: Community Development Agency
Telephone: 530-265-1467
Last EDR Contact: 07/18/2024
Next Scheduled EDR Contact: 11/04/2024
Data Release Frequency: Varies

ORANGE COUNTY:

IND_SITE ORANGE: List of Industrial Site Cleanups Orange County
Petroleum and non-petroleum spills.

Date of Government Version: 02/02/2024
Date Data Arrived at EDR: 03/13/2024
Date Made Active in Reports: 06/04/2024
Number of Days to Update: 83

Source: Health Care Agency
Telephone: 714-834-3446
Last EDR Contact: 07/30/2024
Next Scheduled EDR Contact: 11/11/2024
Data Release Frequency: Annually

LUST ORANGE: List of Underground Storage Tank Cleanups
Orange County Underground Storage Tank Cleanups (LUST).

Date of Government Version: 02/22/2024
Date Data Arrived at EDR: 03/13/2024
Date Made Active in Reports: 06/04/2024
Number of Days to Update: 83

Source: Health Care Agency
Telephone: 714-834-3446
Last EDR Contact: 07/30/2024
Next Scheduled EDR Contact: 11/11/2024
Data Release Frequency: Quarterly

UST ORANGE: List of Underground Storage Tank Facilities
Orange County Underground Storage Tank Facilities (UST).

Date of Government Version: 02/22/2024
Date Data Arrived at EDR: 03/13/2024
Date Made Active in Reports: 06/04/2024
Number of Days to Update: 83

Source: Health Care Agency
Telephone: 714-834-3446
Last EDR Contact: 07/30/2024
Next Scheduled EDR Contact: 11/11/2024
Data Release Frequency: Quarterly

PLACER COUNTY:

MS PLACER: Master List of Facilities
List includes aboveground tanks, underground tanks and cleanup sites.

Date of Government Version: 05/22/2024
Date Data Arrived at EDR: 05/23/2024
Date Made Active in Reports: 08/19/2024
Number of Days to Update: 88

Source: Placer County Health and Human Services
Telephone: 530-745-2363
Last EDR Contact: 08/20/2024
Next Scheduled EDR Contact: 12/09/2024
Data Release Frequency: Semi-Annually

PLUMAS COUNTY:

CUPA PLUMAS: CUPA Facility List
Plumas County CUPA Program facilities.

Date of Government Version: 03/31/2019
Date Data Arrived at EDR: 04/23/2019
Date Made Active in Reports: 06/26/2019
Number of Days to Update: 64

Source: Plumas County Environmental Health
Telephone: 530-283-6355
Last EDR Contact: 07/10/2024
Next Scheduled EDR Contact: 10/28/2024
Data Release Frequency: Varies

RIVERSIDE COUNTY:

LUST RIVERSIDE: Listing of Underground Tank Cleanup Sites
Riverside County Underground Storage Tank Cleanup Sites (LUST).

Date of Government Version: 06/11/2024
Date Data Arrived at EDR: 06/12/2024
Date Made Active in Reports: 06/27/2024
Number of Days to Update: 15
Source: Department of Environmental Health
Telephone: 951-358-5055
Last EDR Contact: 09/05/2024
Next Scheduled EDR Contact: 12/23/2024
Data Release Frequency: Quarterly

UST RIVERSIDE: Underground Storage Tank Tank List
Underground storage tank sites located in Riverside county.

Date of Government Version: 06/11/2024
Date Data Arrived at EDR: 06/12/2024
Date Made Active in Reports: 06/27/2024
Number of Days to Update: 15
Source: Department of Environmental Health
Telephone: 951-358-5055
Last EDR Contact: 09/05/2024
Next Scheduled EDR Contact: 12/23/2024
Data Release Frequency: Quarterly

SACRAMENTO COUNTY:

CS SACRAMENTO: Toxic Site Clean-Up List
List of sites where unauthorized releases of potentially hazardous materials have occurred.

Date of Government Version: 11/07/2022
Date Data Arrived at EDR: 12/21/2022
Date Made Active in Reports: 03/16/2023
Number of Days to Update: 85
Source: Sacramento County Environmental Management
Telephone: 916-875-8406
Last EDR Contact: 09/23/2024
Next Scheduled EDR Contact: 01/06/2025
Data Release Frequency: Quarterly

ML SACRAMENTO: Master Hazardous Materials Facility List
Any business that has hazardous materials on site - hazardous material storage sites, underground storage tanks, waste generators.

Date of Government Version: 11/07/2022
Date Data Arrived at EDR: 12/09/2022
Date Made Active in Reports: 03/01/2023
Number of Days to Update: 82
Source: Sacramento County Environmental Management
Telephone: 916-875-8406
Last EDR Contact: 09/23/2024
Next Scheduled EDR Contact: 01/06/2025
Data Release Frequency: Quarterly

SAN BENITO COUNTY:

CUPA SAN BENITO: CUPA Facility List
Cupa facility list

Date of Government Version: 07/31/2024
Date Data Arrived at EDR: 08/01/2024
Date Made Active in Reports: 08/07/2024
Number of Days to Update: 6
Source: San Benito County Environmental Health
Telephone: N/A
Last EDR Contact: 07/24/2024
Next Scheduled EDR Contact: 11/11/2024
Data Release Frequency: Varies

SAN BERNARDINO COUNTY:

PERMITS SAN BERNARDINO: Hazardous Material Permits
This listing includes underground storage tanks, medical waste handlers/generators, hazardous materials handlers, hazardous waste generators, and waste oil generators/handlers.

Date of Government Version: 08/13/2024
Date Data Arrived at EDR: 08/14/2024
Date Made Active in Reports: 08/20/2024
Number of Days to Update: 6

Source: San Bernardino County Fire Department Hazardous Materials Division
Telephone: 909-387-3041
Last EDR Contact: 07/24/2024
Next Scheduled EDR Contact: 11/11/2024
Data Release Frequency: Quarterly

SAN DIEGO COUNTY:

HMMD SAN DIEGO: Hazardous Materials Management Division Database

The database includes: HE58 - This report contains the business name, site address, business phone number, establishment 'H' permit number, type of permit, and the business status. HE17 - In addition to providing the same information provided in the HE58 listing, HE17 provides inspection dates, violations received by the establishment, hazardous waste generated, the quantity, method of storage, treatment/disposal of waste and the hauler, and information on underground storage tanks. Unauthorized Release List - Includes a summary of environmental contamination cases in San Diego County (underground tank cases, non-tank cases, groundwater contamination, and soil contamination are included.)

Date of Government Version: 05/16/2024
Date Data Arrived at EDR: 05/22/2024
Date Made Active in Reports: 05/24/2024
Number of Days to Update: 2

Source: Hazardous Materials Management Division
Telephone: 619-338-2268
Last EDR Contact: 08/22/2024
Next Scheduled EDR Contact: 12/09/2024
Data Release Frequency: Quarterly

LF SAN DIEGO: Solid Waste Facilities

San Diego County Solid Waste Facilities.

Date of Government Version: 10/01/2023
Date Data Arrived at EDR: 01/31/2024
Date Made Active in Reports: 04/17/2024
Number of Days to Update: 77

Source: Department of Health Services
Telephone: 619-338-2209
Last EDR Contact: 07/10/2024
Next Scheduled EDR Contact: 10/28/2024
Data Release Frequency: Varies

SAN DIEGO CO LOP: Local Oversight Program Listing

A listing of all LOP release sites that are or were under the County of San Diego's jurisdiction. Included are closed or transferred cases, open cases, and cases that did not have a case type indicated. The cases without a case type are mostly complaints; however, some of them could be LOP cases.

Date of Government Version: 07/22/2021
Date Data Arrived at EDR: 10/19/2021
Date Made Active in Reports: 01/13/2022
Number of Days to Update: 86

Source: Department of Environmental Health
Telephone: 858-505-6874
Last EDR Contact: 07/10/2024
Next Scheduled EDR Contact: 10/28/2024
Data Release Frequency: Varies

SAN DIEGO CO SAM: Environmental Case Listing

The listing contains all underground tank release cases and projects pertaining to properties contaminated with hazardous substances that are actively under review by the Site Assessment and Mitigation Program.

Date of Government Version: 03/23/2010
Date Data Arrived at EDR: 06/15/2010
Date Made Active in Reports: 07/09/2010
Number of Days to Update: 24

Source: San Diego County Department of Environmental Health
Telephone: 619-338-2371
Last EDR Contact: 08/20/2024
Next Scheduled EDR Contact: 12/09/2024
Data Release Frequency: No Update Planned

SAN FRANCISCO COUNTY:

CUPA SAN FRANCISCO CO: CUPA Facility Listing

Cupa facilities

Date of Government Version: 04/29/2024
Date Data Arrived at EDR: 04/30/2024
Date Made Active in Reports: 07/23/2024
Number of Days to Update: 84

Source: San Francisco County Department of Environmental Health
Telephone: 415-252-3896
Last EDR Contact: 07/24/2024
Next Scheduled EDR Contact: 11/11/2024
Data Release Frequency: Varies

LUST SAN FRANCISCO: Local Oversite Facilities
A listing of leaking underground storage tank sites located in San Francisco county.

Date of Government Version: 09/19/2008
Date Data Arrived at EDR: 09/19/2008
Date Made Active in Reports: 09/29/2008
Number of Days to Update: 10

Source: Department Of Public Health San Francisco County
Telephone: 415-252-3920
Last EDR Contact: 07/23/2024
Next Scheduled EDR Contact: 11/11/2024
Data Release Frequency: No Update Planned

UST SAN FRANCISCO: Underground Storage Tank Information
Underground storage tank sites located in San Francisco county.

Date of Government Version: 04/29/2024
Date Data Arrived at EDR: 04/30/2024
Date Made Active in Reports: 07/23/2024
Number of Days to Update: 84

Source: Department of Public Health
Telephone: 415-252-3920
Last EDR Contact: 07/24/2024
Next Scheduled EDR Contact: 11/11/2024
Data Release Frequency: Quarterly

SAN FRANCISO COUNTY:

SAN FRANCISCO MAHER: Maher Ordinance Property Listing
a listing of properties that fall within a Maher Ordinance, for all of San Francisco

Date of Government Version: 04/15/2024
Date Data Arrived at EDR: 04/16/2024
Date Made Active in Reports: 07/15/2024
Number of Days to Update: 90

Source: San Francisco Planning
Telephone: 628-652-7483
Last EDR Contact: 07/16/2024
Next Scheduled EDR Contact: 10/28/2024
Data Release Frequency: Varies

SAN JOAQUIN COUNTY:

UST SAN JOAQUIN: San Joaquin Co. UST
A listing of underground storage tank locations in San Joaquin county.

Date of Government Version: 06/22/2018
Date Data Arrived at EDR: 06/26/2018
Date Made Active in Reports: 07/11/2018
Number of Days to Update: 15

Source: Environmental Health Department
Telephone: N/A
Last EDR Contact: 09/05/2024
Next Scheduled EDR Contact: 12/23/2024
Data Release Frequency: Semi-Annually

SAN LUIS OBISPO COUNTY:

CUPA SAN LUIS OBISPO: CUPA Facility List
Cupa Facility List.

Date of Government Version: 05/13/2024
Date Data Arrived at EDR: 05/14/2024
Date Made Active in Reports: 08/08/2024
Number of Days to Update: 86

Source: San Luis Obispo County Public Health Department
Telephone: 805-781-5596
Last EDR Contact: 08/07/2024
Next Scheduled EDR Contact: 11/26/2024
Data Release Frequency: Varies

SAN MATEO COUNTY:

BI SAN MATEO: Business Inventory
List includes Hazardous Materials Business Plan, hazardous waste generators, and underground storage tanks.

Date of Government Version: 02/20/2020
Date Data Arrived at EDR: 02/20/2020
Date Made Active in Reports: 04/24/2020
Number of Days to Update: 64
Source: San Mateo County Environmental Health Services Division
Telephone: 650-363-1921
Last EDR Contact: 09/05/2024
Next Scheduled EDR Contact: 12/16/2024
Data Release Frequency: Annually

LUST SAN MATEO: Fuel Leak List
A listing of leaking underground storage tank sites located in San Mateo county.

Date of Government Version: 03/29/2019
Date Data Arrived at EDR: 03/29/2019
Date Made Active in Reports: 05/29/2019
Number of Days to Update: 61
Source: San Mateo County Environmental Health Services Division
Telephone: 650-363-1921
Last EDR Contact: 08/27/2024
Next Scheduled EDR Contact: 12/16/2024
Data Release Frequency: Semi-Annually

SANTA BARBARA COUNTY:

CUPA SANTA BARBARA: CUPA Facility Listing
CUPA Program Listing from the Environmental Health Services division.

Date of Government Version: 09/08/2011
Date Data Arrived at EDR: 09/09/2011
Date Made Active in Reports: 10/07/2011
Number of Days to Update: 28
Source: Santa Barbara County Public Health Department
Telephone: 805-686-8167
Last EDR Contact: 08/07/2024
Next Scheduled EDR Contact: 11/26/2024
Data Release Frequency: No Update Planned

SANTA CLARA COUNTY:

CUPA SANTA CLARA: Cupa Facility List
Cupa facility list

Date of Government Version: 05/16/2024
Date Data Arrived at EDR: 05/16/2024
Date Made Active in Reports: 08/07/2024
Number of Days to Update: 83
Source: Department of Environmental Health
Telephone: 408-918-1973
Last EDR Contact: 08/07/2024
Next Scheduled EDR Contact: 11/26/2024
Data Release Frequency: Varies

HIST LUST SANTA CLARA: HIST LUST - Fuel Leak Site Activity Report
A listing of open and closed leaking underground storage tanks. This listing is no longer updated by the county. Leaking underground storage tanks are now handled by the Department of Environmental Health.

Date of Government Version: 03/29/2005
Date Data Arrived at EDR: 03/30/2005
Date Made Active in Reports: 04/21/2005
Number of Days to Update: 22
Source: Santa Clara Valley Water District
Telephone: 408-265-2600
Last EDR Contact: 03/23/2009
Next Scheduled EDR Contact: 06/22/2009
Data Release Frequency: No Update Planned

LUST SANTA CLARA: LOP Listing
A listing of leaking underground storage tanks located in Santa Clara county.

Date of Government Version: 03/03/2014
Date Data Arrived at EDR: 03/05/2014
Date Made Active in Reports: 03/18/2014
Number of Days to Update: 13
Source: Department of Environmental Health
Telephone: 408-918-3417
Last EDR Contact: 08/13/2024
Next Scheduled EDR Contact: 12/02/2024
Data Release Frequency: No Update Planned

SANTA CRUZ COUNTY:

CUPA SANTA CRUZ: CUPA Facility List
CUPA facility listing.

Date of Government Version: 01/21/2017
Date Data Arrived at EDR: 02/22/2017
Date Made Active in Reports: 05/23/2017
Number of Days to Update: 90

Source: Santa Cruz County Environmental Health
Telephone: 831-464-2761
Last EDR Contact: 08/07/2024
Next Scheduled EDR Contact: 11/26/2024
Data Release Frequency: Varies

SITE MIT SANTA CRUZ: Site Mitigation Santa Cruz County List
Sites may become contaminated with toxic chemicals through illegal dumping or disposal, from leaking underground storage tanks, or through industrial or commercial activities.The goal of the site mitigation program is to protect the public health and the environment while facilitating completion of contaminated site clean-up projects in a timely manner.

Date of Government Version: 12/03/2018
Date Data Arrived at EDR: 06/23/2023
Date Made Active in Reports: 07/13/2023
Number of Days to Update: 20

Source: Santa Cruz Environmental Health Services
Telephone: 831-454-2761
Last EDR Contact: 08/07/2024
Next Scheduled EDR Contact: 11/26/2024
Data Release Frequency: Varies

SHASTA COUNTY:

CUPA SHASTA: CUPA Facility List
Cupa Facility List.

Date of Government Version: 06/15/2017
Date Data Arrived at EDR: 06/19/2017
Date Made Active in Reports: 08/09/2017
Number of Days to Update: 51

Source: Shasta County Department of Resource Management
Telephone: 530-225-5789
Last EDR Contact: 08/07/2024
Next Scheduled EDR Contact: 11/26/2024
Data Release Frequency: Varies

SOLANO COUNTY:

LUST SOLANO: Leaking Underground Storage Tanks
A listing of leaking underground storage tank sites located in Solano county.

Date of Government Version: 06/04/2019
Date Data Arrived at EDR: 06/06/2019
Date Made Active in Reports: 08/13/2019
Number of Days to Update: 68

Source: Solano County Department of Environmental Management
Telephone: 707-784-6770
Last EDR Contact: 08/20/2024
Next Scheduled EDR Contact: 12/09/2024
Data Release Frequency: Quarterly

UST SOLANO: Underground Storage Tanks
Underground storage tank sites located in Solano county.

Date of Government Version: 09/15/2021
Date Data Arrived at EDR: 09/16/2021
Date Made Active in Reports: 12/09/2021
Number of Days to Update: 84

Source: Solano County Department of Environmental Management
Telephone: 707-784-6770
Last EDR Contact: 08/20/2024
Next Scheduled EDR Contact: 12/09/2024
Data Release Frequency: Quarterly

SONOMA COUNTY:

CUPA SONOMA: Cupa Facility List
Cupa Facility list

Date of Government Version: 07/02/2021
Date Data Arrived at EDR: 07/06/2021
Date Made Active in Reports: 07/14/2021
Number of Days to Update: 8

Source: County of Sonoma Fire & Emergency Services Department
Telephone: 707-565-1174
Last EDR Contact: 09/10/2024
Next Scheduled EDR Contact: 12/30/2024
Data Release Frequency: Varies

LUST SONOMA: Leaking Underground Storage Tank Sites
A listing of leaking underground storage tank sites located in Sonoma county.

Date of Government Version: 06/30/2021
Date Data Arrived at EDR: 06/30/2021
Date Made Active in Reports: 09/24/2021
Number of Days to Update: 86

Source: Department of Health Services
Telephone: 707-565-6565
Last EDR Contact: 09/10/2024
Next Scheduled EDR Contact: 12/30/2024
Data Release Frequency: Quarterly

STANISLAUS COUNTY:

CUPA STANISLAUS: CUPA Facility List
Cupa facility list

Date of Government Version: 02/08/2022
Date Data Arrived at EDR: 02/10/2022
Date Made Active in Reports: 05/04/2022
Number of Days to Update: 83

Source: Stanislaus County Department of Ennvironmental Protection
Telephone: 209-525-6751
Last EDR Contact: 10/02/2024
Next Scheduled EDR Contact: 01/20/2025
Data Release Frequency: Varies

SUTTER COUNTY:

UST SUTTER: Underground Storage Tanks
Underground storage tank sites located in Sutter county.

Date of Government Version: 04/12/2024
Date Data Arrived at EDR: 06/05/2024
Date Made Active in Reports: 08/30/2024
Number of Days to Update: 86

Source: Sutter County Environmental Health Services
Telephone: 530-822-7500
Last EDR Contact: 08/20/2024
Next Scheduled EDR Contact: 12/09/2024
Data Release Frequency: Semi-Annually

TEHAMA COUNTY:

CUPA TEHAMA: CUPA Facility List
Cupa facilities

Date of Government Version: 12/05/2023
Date Data Arrived at EDR: 02/01/2024
Date Made Active in Reports: 02/28/2024
Number of Days to Update: 27

Source: Tehama County Department of Environmental Health
Telephone: 530-527-8020
Last EDR Contact: 08/20/2024
Next Scheduled EDR Contact: 11/11/2024
Data Release Frequency: Varies

TRINITY COUNTY:

CUPA TRINITY: CUPA Facility List
Cupa facility list

Date of Government Version: 04/15/2024
Date Data Arrived at EDR: 04/17/2024
Date Made Active in Reports: 07/12/2024
Number of Days to Update: 86

Source: Department of Toxic Substances Control
Telephone: 760-352-0381
Last EDR Contact: 07/10/2024
Next Scheduled EDR Contact: 10/28/2024
Data Release Frequency: Varies

TULARE COUNTY:

CUPA TULARE: CUPA Facility List
Cupa program facilities

Date of Government Version: 10/07/2022
Date Data Arrived at EDR: 10/07/2022
Date Made Active in Reports: 12/21/2022
Number of Days to Update: 75

Source: Tulare County Environmental Health Services Division
Telephone: 559-624-7400
Last EDR Contact: 07/24/2024
Next Scheduled EDR Contact: 11/11/2024
Data Release Frequency: Varies

TUOLUMNE COUNTY:

CUPA TUOLUMNE: CUPA Facility List
Cupa facility list

Date of Government Version: 04/23/2018
Date Data Arrived at EDR: 04/25/2018
Date Made Active in Reports: 06/25/2018
Number of Days to Update: 61

Source: Divison of Environmental Health
Telephone: 209-533-5633
Last EDR Contact: 07/10/2024
Next Scheduled EDR Contact: 10/28/2024
Data Release Frequency: Varies

VENTURA COUNTY:

BWT VENTURA: Business Plan, Hazardous Waste Producers, and Operating Underground Tanks
The BWT list indicates by site address whether the Environmental Health Division has Business Plan (B), Waste Producer (W), and/or Underground Tank (T) information.

Date of Government Version: 07/02/2024
Date Data Arrived at EDR: 07/17/2024
Date Made Active in Reports: 07/23/2024
Number of Days to Update: 6

Source: Ventura County Environmental Health Division
Telephone: 805-654-2813
Last EDR Contact: 07/15/2024
Next Scheduled EDR Contact: 10/28/2024
Data Release Frequency: Quarterly

LF VENTURA: Inventory of Illegal Abandoned and Inactive Sites
Ventura County Inventory of Closed, Illegal Abandoned, and Inactive Sites.

Date of Government Version: 12/01/2011
Date Data Arrived at EDR: 12/01/2011
Date Made Active in Reports: 01/19/2012
Number of Days to Update: 49

Source: Environmental Health Division
Telephone: 805-654-2813
Last EDR Contact: 09/18/2024
Next Scheduled EDR Contact: 01/06/2025
Data Release Frequency: No Update Planned

LUST VENTURA: Listing of Underground Tank Cleanup Sites
Ventura County Underground Storage Tank Cleanup Sites (LUST).

Date of Government Version: 05/29/2008
Date Data Arrived at EDR: 06/24/2008
Date Made Active in Reports: 07/31/2008
Number of Days to Update: 37

Source: Environmental Health Division
Telephone: 805-654-2813
Last EDR Contact: 07/31/2024
Next Scheduled EDR Contact: 11/18/2024
Data Release Frequency: No Update Planned

MED WASTE VENTURA: Medical Waste Program List
To protect public health and safety and the environment from potential exposure to disease causing agents, the Environmental Health Division Medical Waste Program regulates the generation, handling, storage, treatment and disposal of medical waste throughout the County.

Date of Government Version: 07/02/2024
Date Data Arrived at EDR: 07/18/2024
Date Made Active in Reports: 07/23/2024
Number of Days to Update: 5

Source: Ventura County Resource Management Agency
Telephone: 805-654-2813
Last EDR Contact: 07/15/2024
Next Scheduled EDR Contact: 10/28/2024
Data Release Frequency: Quarterly

UST VENTURA: Underground Tank Closed Sites List
Ventura County Operating Underground Storage Tank Sites (UST)/Underground Tank Closed Sites List.

Date of Government Version: 05/28/2024
Date Data Arrived at EDR: 06/04/2024
Date Made Active in Reports: 08/30/2024
Number of Days to Update: 87
Source: Environmental Health Division
Telephone: 805-654-2813
Last EDR Contact: 09/04/2024
Next Scheduled EDR Contact: 12/16/2024
Data Release Frequency: Quarterly

YOLO COUNTY:

UST YOLO: Underground Storage Tank Comprehensive Facility Report
Underground storage tank sites located in Yolo county.

Date of Government Version: 06/20/2024
Date Data Arrived at EDR: 06/27/2024
Date Made Active in Reports: 09/24/2024
Number of Days to Update: 89
Source: Yolo County Department of Health
Telephone: 530-666-8646
Last EDR Contact: 09/18/2024
Next Scheduled EDR Contact: 01/06/2025
Data Release Frequency: Annually

YUBA COUNTY:

CUPA YUBA: CUPA Facility List
CUPA facility listing for Yuba County.

Date of Government Version: 04/19/2024
Date Data Arrived at EDR: 04/23/2024
Date Made Active in Reports: 07/15/2024
Number of Days to Update: 83
Source: Yuba County Environmental Health Department
Telephone: 530-749-7523
Last EDR Contact: 07/18/2024
Next Scheduled EDR Contact: 11/04/2024
Data Release Frequency: Varies

OTHER DATABASE(S)

Depending on the geographic area covered by this report, the data provided in these specialty databases may or may not be complete. For example, the existence of wetlands information data in a specific report does not mean that all wetlands in the area covered by the report are included. Moreover, the absence of any reported wetlands information does not necessarily mean that wetlands do not exist in the area covered by the report.

CT MANIFEST: Hazardous Waste Manifest Data
Facility and manifest data. Manifest is a document that lists and tracks hazardous waste from the generator through transporters to a tsd facility.

Date of Government Version: 05/05/2024
Date Data Arrived at EDR: 05/07/2024
Date Made Active in Reports: 08/01/2024
Number of Days to Update: 86
Source: Department of Energy & Environmental Protection
Telephone: 860-424-3375
Last EDR Contact: 08/06/2024
Next Scheduled EDR Contact: 11/18/2024
Data Release Frequency: No Update Planned

NJ MANIFEST: Manifest Information
Hazardous waste manifest information.

Date of Government Version: 12/31/2018
Date Data Arrived at EDR: 04/10/2019
Date Made Active in Reports: 05/16/2019
Number of Days to Update: 36
Source: Department of Environmental Protection
Telephone: N/A
Last EDR Contact: 09/25/2024
Next Scheduled EDR Contact: 01/13/2025
Data Release Frequency: Annually

NY MANIFEST: Facility and Manifest Data

Manifest is a document that lists and tracks hazardous waste from the generator through transporters to a TSD facility.

Date of Government Version: 12/31/2019
Date Data Arrived at EDR: 11/30/2023
Date Made Active in Reports: 12/01/2023
Number of Days to Update: 1

Source: Department of Environmental Conservation
Telephone: 518-402-8651
Last EDR Contact: 07/25/2024
Next Scheduled EDR Contact: 11/04/2024
Data Release Frequency: Quarterly

PA MANIFEST: Manifest Information

Hazardous waste manifest information.

Date of Government Version: 06/30/2018
Date Data Arrived at EDR: 07/19/2019
Date Made Active in Reports: 09/10/2019
Number of Days to Update: 53

Source: Department of Environmental Protection
Telephone: 717-783-8990
Last EDR Contact: 07/03/2024
Next Scheduled EDR Contact: 10/21/2024
Data Release Frequency: Annually

RI MANIFEST: Manifest information

Hazardous waste manifest information

Date of Government Version: 12/31/2020
Date Data Arrived at EDR: 11/30/2021
Date Made Active in Reports: 02/18/2022
Number of Days to Update: 80

Source: Department of Environmental Management
Telephone: 401-222-2797
Last EDR Contact: 08/08/2024
Next Scheduled EDR Contact: 11/26/2024
Data Release Frequency: Annually

WI MANIFEST: Manifest Information

Hazardous waste manifest information.

Date of Government Version: 05/31/2018
Date Data Arrived at EDR: 06/19/2019
Date Made Active in Reports: 09/03/2019
Number of Days to Update: 76

Source: Department of Natural Resources
Telephone: N/A
Last EDR Contact: 08/28/2024
Next Scheduled EDR Contact: 12/16/2024
Data Release Frequency: Annually

Oil/Gas Pipelines

Source: Endeavor Business Media

Petroleum Bundle (Crude Oil, Refined Products, Petrochemicals, Gas Liquids (LPG/NGL), and Specialty Gases (Miscellaneous)) N = Natural Gas Bundle (Natural Gas, Gas Liquids (LPG/NGL), and Specialty Gases (Miscellaneous)). This map includes information copyrighted by Endeavor Business Media. This information is provided on a best effort basis and Endeavor Business Media does not guarantee its accuracy nor warrant its fitness for any particular purpose. Such information has been reprinted with the permission of Endeavor Business Media.

Electric Power Transmission Line Data

Source: Endeavor Business Media

This map includes information copyrighted by Endeavor Business Media. This information is provided on a best effort basis and Endeavor Business Media does not guarantee its accuracy nor warrant its fitness for any particular purpose. Such information has been reprinted with the permission of Endeavor Business Media.

Sensitive Receptors: There are individuals deemed sensitive receptors due to their fragile immune systems and special sensitivity to environmental discharges. These sensitive receptors typically include the elderly, the sick, and children. While the location of all sensitive receptors cannot be determined, EDR indicates those buildings and facilities - schools, daycares, hospitals, medical centers, and nursing homes - where individuals who are sensitive receptors are likely to be located.

AHA Hospitals:

Source: American Hospital Association, Inc.
Telephone: 312-280-5991

The database includes a listing of hospitals based on the American Hospital Association's annual survey of hospitals.

Medical Centers: Provider of Services Listing

Source: Centers for Medicare & Medicaid Services
Telephone: 410-786-3000

A listing of hospitals with Medicare provider number, produced by Centers of Medicare & Medicaid Services, a federal agency within the U.S. Department of Health and Human Services.

GOVERNMENT RECORDS SEARCHED / DATA CURRENCY TRACKING

Nursing Homes
Source: National Institutes of Health
Telephone: 301-594-6248
Information on Medicare and Medicaid certified nursing homes in the United States.
Public Schools
Source: National Center for Education Statistics
Telephone: 202-502-7300
The National Center for Education Statistics' primary database on elementary and secondary public education in the United States. It is a comprehensive, annual, national statistical database of all public elementary and secondary schools and school districts, which contains data that are comparable across all states.
Private Schools
Source: National Center for Education Statistics
Telephone: 202-502-7300
The National Center for Education Statistics' primary database on private school locations in the United States.
Daycare Centers: Licensed Facilities
Source: Department of Social Services
Telephone: 916-657-4041

Flood Zone Data: This data was obtained from the Federal Emergency Management Agency (FEMA). It depicts 100-year and 500-year flood zones as defined by FEMA. It includes the National Flood Hazard Layer (NFHL) which incorporates Flood Insurance Rate Map (FIRM) data and Q3 data from FEMA in areas not covered by NFHL.
Source: FEMA
Telephone: 877-336-2627
Date of Government Version: 2003, 2015

NWI: National Wetlands Inventory. This data, available in select counties across the country, was obtained by EDR in 2002, 2005, 2010 and 2015 from the U.S. Fish and Wildlife Service.

State Wetlands Data: Wetland Inventory
Source: Department of Fish and Wildlife
Telephone: 916-445-0411

Current USGS 7.5 Minute Topographic Map
Source: U.S. Geological Survey

STREET AND ADDRESS INFORMATION

© 2015 TomTom North America, Inc. All rights reserved. This material is proprietary and the subject of copyright protection and other intellectual property rights owned by or licensed to Tele Atlas North America, Inc. The use of this material is subject to the terms of a license agreement. You will be held liable for any unauthorized copying or disclosure of this material.

GEOCHECK ®- PHYSICAL SETTING SOURCE ADDENDUM

TARGET PROPERTY ADDRESS

FONTANA WALNUT PROJECT
KNOX AVE. BETWEEN WALNUT ST. & S. HIGHLAND AVE.
FONTANA, CA 92336

TARGET PROPERTY COORDINATES

Latitude (North):	34.131783 - 34° 7' 54.42''
Longitude (West):	117.462097 - 117° 27' 43.55''
Universal Tranverse Mercator:	Zone 11
UTM X (Meters):	457391.2
UTM Y (Meters):	3776669.5
Elevation:	1462 ft. above sea level

USGS TOPOGRAPHIC MAP

Target Property Map:	50005312 DEVORE, CA
Version Date:	2021
South Map:	50005329 FONTANA, CA
Version Date:	2021

EDR's GeoCheck Physical Setting Source Addendum is provided to assist the environmental professional in forming an opinion about the impact of potential contaminant migration.

Assessment of the impact of contaminant migration generally has two principle investigative components:

1. Groundwater flow direction, and
2. Groundwater flow velocity.

Groundwater flow direction may be impacted by surface topography, hydrology, hydrogeology, characteristics of the soil, and nearby wells. Groundwater flow velocity is generally impacted by the nature of the geologic strata.

GEOCHECK® - PHYSICAL SETTING SOURCE SUMMARY

GROUNDWATER FLOW DIRECTION INFORMATION

Groundwater flow direction for a particular site is best determined by a qualified environmental professional using site-specific well data. If such data is not reasonably ascertainable, it may be necessary to rely on other sources of information, such as surface topographic information, hydrologic information, hydrogeologic data collected on nearby properties, and regional groundwater flow information (from deep aquifers).

TOPOGRAPHIC INFORMATION

Surface topography may be indicative of the direction of surficial groundwater flow. This information can be used to assist the environmental professional in forming an opinion about the impact of nearby contaminated properties or, should contamination exist on the target property, what downgradient sites might be impacted.

TARGET PROPERTY TOPOGRAPHY

General Topographic Gradient: General SSW

SURROUNDING TOPOGRAPHY: ELEVATION PROFILES

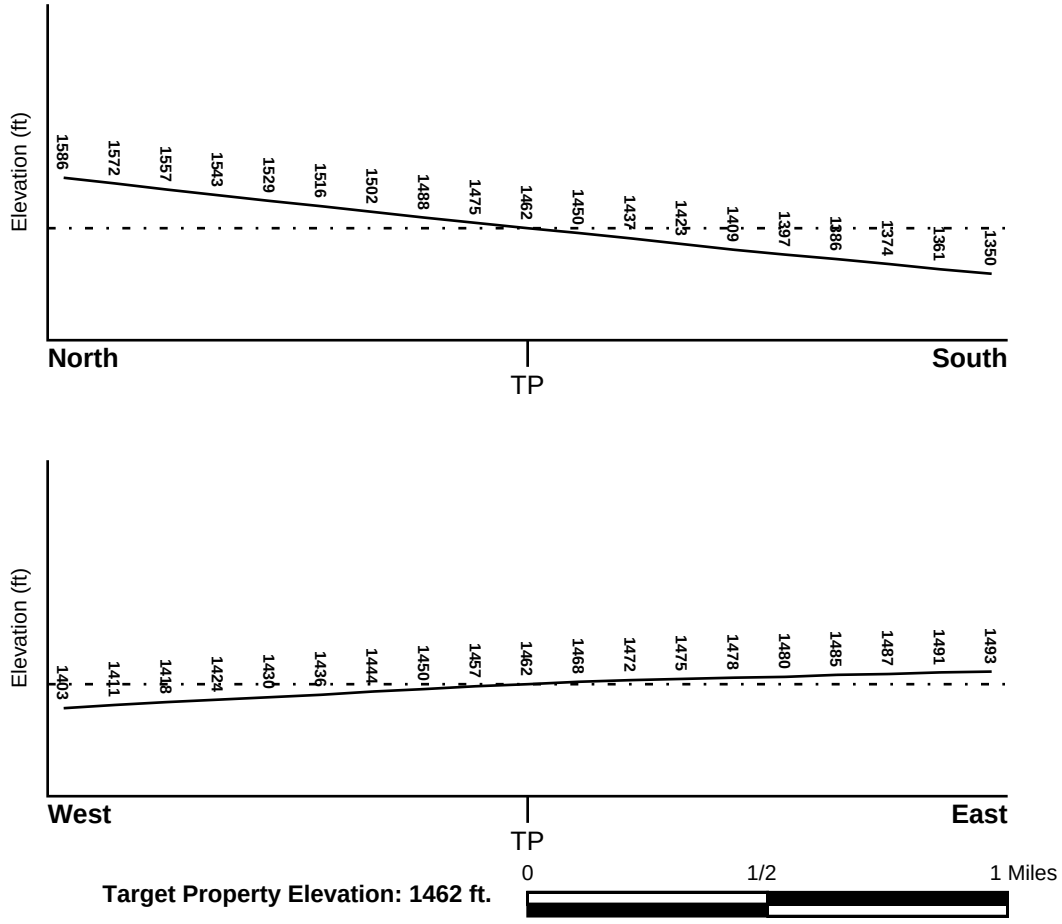

Target Property Elevation: 1462 ft.

Source: Topography has been determined from the USGS 7.5' Digital Elevation Model and should be evaluated on a relative (not an absolute) basis. Relative elevation information between sites of close proximity should be field verified.

GEOCHECK® - PHYSICAL SETTING SOURCE SUMMARY

HYDROLOGIC INFORMATION

Surface water can act as a hydrologic barrier to groundwater flow. Such hydrologic information can be used to assist the environmental professional in forming an opinion about the impact of nearby contaminated properties or, should contamination exist on the target property, what downgradient sites might be impacted.

Refer to the Physical Setting Source Map following this summary for hydrologic information (major waterways and bodies of water).

FEMA FLOOD ZONE

Flood Plain Panel at Target Property	FEMA Source Type
06071C7915H	FEMA FIRM Flood data

Additional Panels in search area:	FEMA Source Type
06071C8651H	FEMA FIRM Flood data
06071C8652H	FEMA FIRM Flood data

NATIONAL WETLAND INVENTORY

NWI Quad at Target Property	NWI Electronic Data Coverage
NOT AVAILABLE	YES - refer to the Overview Map and Detail Map

HYDROGEOLOGIC INFORMATION

Hydrogeologic information obtained by installation of wells on a specific site can often be an indicator of groundwater flow direction in the immediate area. Such hydrogeologic information can be used to assist the environmental professional in forming an opinion about the impact of nearby contaminated properties or, should contamination exist on the target property, what downgradient sites might be impacted.

Site-Specific Hydrogeological Data*:

Search Radius:	1.25 miles
Status:	Not found

AQUIFLOW®

Search Radius: 1.000 Mile.

EDR has developed the AQUIFLOW Information System to provide data on the general direction of groundwater flow at specific points. EDR has reviewed reports submitted by environmental professionals to regulatory authorities at select sites and has extracted the date of the report, groundwater flow direction as determined hydrogeologically, and the depth to water table.

MAP ID	LOCATION FROM TP	GENERAL DIRECTION GROUNDWATER FLOW
Not Reported		

* ©1996 Site−specific hydrogeological data gathered by CERCLIS Alerts, Inc., Bainbridge Island, WA. All rights reserved. All of the information and opinions presented are those of the cited EPA report(s), which were completed under a Comprehensive Environmental Response Compensation and Liability Information System (CERCLIS) investigation.

GEOCHECK® - PHYSICAL SETTING SOURCE SUMMARY

GROUNDWATER FLOW VELOCITY INFORMATION

Groundwater flow velocity information for a particular site is best determined by a qualified environmental professional using site specific geologic and soil strata data. If such data are not reasonably ascertainable, it may be necessary to rely on other sources of information, including geologic age identification, rock stratigraphic unit and soil characteristics data collected on nearby properties and regional soil information. In general, contaminant plumes move more quickly through sandy-gravelly types of soils than silty-clayey types of soils.

GEOLOGIC INFORMATION IN GENERAL AREA OF TARGET PROPERTY

Geologic information can be used by the environmental professional in forming an opinion about the relative speed at which contaminant migration may be occurring.

ROCK STRATIGRAPHIC UNIT

Era:	Cenozoic
System:	Quaternary
Series:	Quaternary
Code:	Q *(decoded above as Era, System & Series)*

GEOLOGIC AGE IDENTIFICATION

Category: Stratifed Sequence

Geologic Age and Rock Stratigraphic Unit Source: P.G. Schruben, R.E. Arndt and W.J. Bawiec, Geology of the Conterminous U.S. at 1:2,500,000 Scale - a digital representation of the 1974 P.B. King and H.M. Beikman Map, USGS Digital Data Series DDS - 11 (1994).

SSURGO SOIL MAP - 07783176.2r

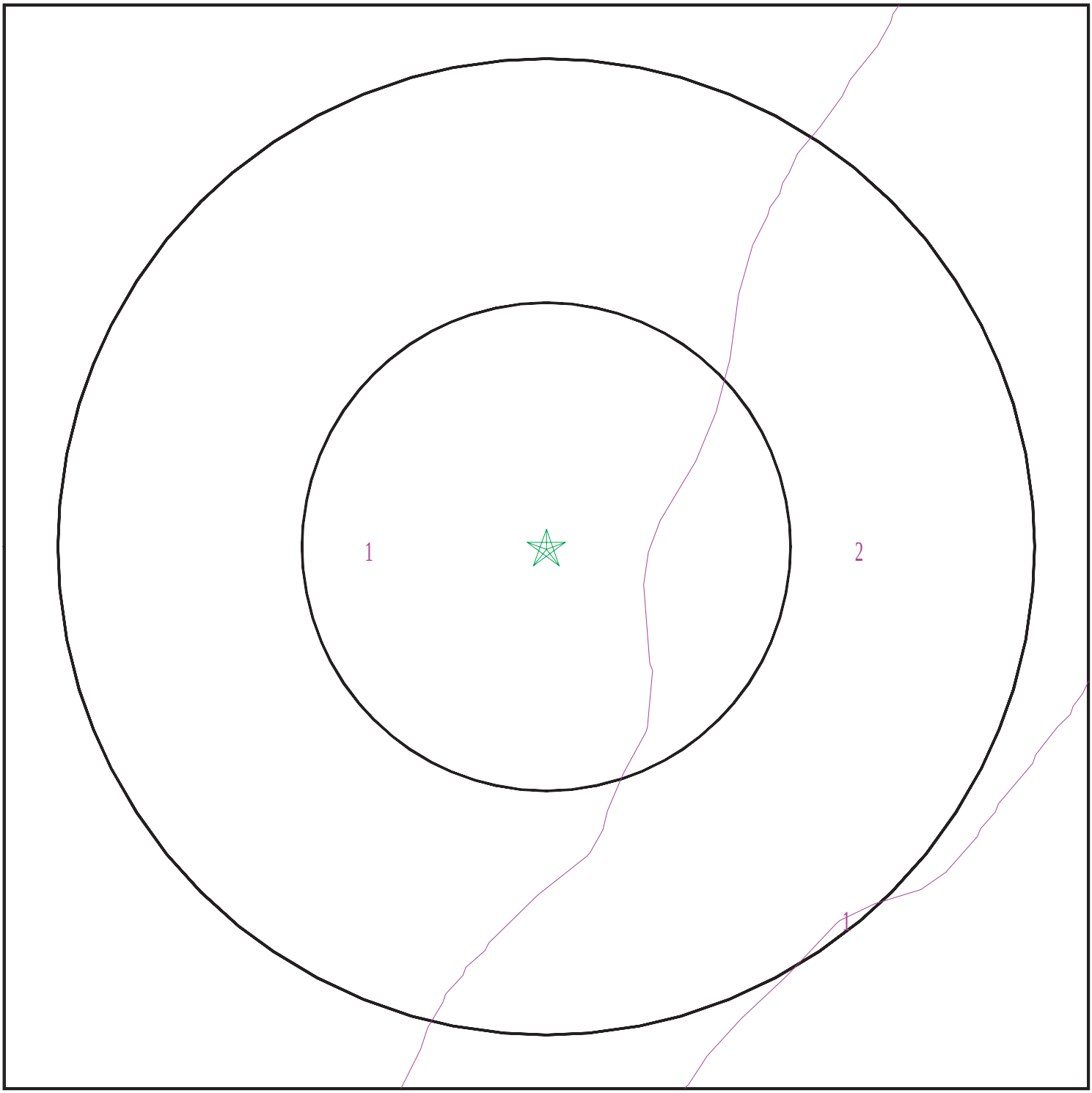

Target Property
SSURGO Soil
Water

0 1/16 1/8 1/4 Miles

N

SITE NAME:	Fontana Walnut Project	CLIENT:	Petra Geotechnical Inc
ADDRESS:	Knox Ave. Between Walnut St. & S. Highland Ave. Fontana CA 92336	CONTACT:	Ed Lump
LAT/LONG:	34.131783 / 117.462097	INQUIRY #:	07783176.2r
		DATE:	October 03, 2024 7:40 pm

Copyright © 2024 EDR, Inc. © 2015 TomTom Rel. 2015.

GEOCHECK® - PHYSICAL SETTING SOURCE SUMMARY

DOMINANT SOIL COMPOSITION IN GENERAL AREA OF TARGET PROPERTY

The U.S. Department of Agriculture's (USDA) Soil Conservation Service (SCS) leads the National Cooperative Soil Survey (NCSS) and is responsible for collecting, storing, maintaining and distributing soil survey information for privately owned lands in the United States. A soil map in a soil survey is a representation of soil patterns in a landscape. The following information is based on Soil Conservation Service SSURGO data.

Soil Map ID: 1

Soil Component Name: TUJUNGA

Soil Surface Texture: gravelly loamy sand

Hydrologic Group: Class A - High infiltration rates. Soils are deep, well drained to excessively drained sands and gravels.

Soil Drainage Class: Somewhat excessively drained

Hydric Status: Not hydric

Corrosion Potential - Uncoated Steel: Moderate

Depth to Bedrock Min: > 0 inches

Depth to Watertable Min: > 0 inches

Soil Layer Information							
	Boundary			Classification		Saturated hydraulic conductivity micro m/sec	Soil Reaction (pH)
Layer	Upper	Lower	Soil Texture Class	AASHTO Group	Unified Soil		
1	0 inches	35 inches	gravelly loamy sand	Granular materials (35 pct. or less passing No. 200), Stone Fragments, Gravel and Sand.	COARSE-GRAINED SOILS, Sands, Clean Sands, Poorly graded sand. COARSE-GRAINED SOILS, Sands, Sands with fines, Silty Sand.	Max: 141 Min: 42	Max: 7.3 Min: 6.1
2	35 inches	59 inches	gravelly sand	Granular materials (35 pct. or less passing No. 200), Stone Fragments, Gravel and Sand.	COARSE-GRAINED SOILS, Sands, Clean Sands, Poorly graded sand. COARSE-GRAINED SOILS, Sands, Sands with fines, Silty Sand.	Max: 141 Min: 42	Max: 7.3 Min: 6.1

GEOCHECK® - PHYSICAL SETTING SOURCE SUMMARY

Soil Map ID: 2

Soil Component Name: SOBOBA

Soil Surface Texture: gravelly loamy sand

Hydrologic Group: Class A - High infiltration rates. Soils are deep, well drained to excessively drained sands and gravels.

Soil Drainage Class: Excessively drained

Hydric Status: Not hydric

Corrosion Potential - Uncoated Steel: Moderate

Depth to Bedrock Min: > 0 inches

Depth to Watertable Min: > 0 inches

Soil Layer Information

	Boundary			Classification		Saturated hydraulic conductivity micro m/sec	Soil Reaction (pH)
Layer	Upper	Lower	Soil Texture Class	AASHTO Group	Unified Soil		
1	0 inches	11 inches	gravelly loamy sand	Granular materials (35 pct. or less passing No. 200), Stone Fragments, Gravel and Sand.	COARSE-GRAINED SOILS, Sands, Clean Sands, Poorly graded sand.	Max: 141 Min: 141	Max: 7.3 Min: 6.6
2	11 inches	35 inches	very gravelly loamy sand	Granular materials (35 pct. or less passing No. 200), Stone Fragments, Gravel and Sand.	COARSE-GRAINED SOILS, Sands, Clean Sands, Poorly graded sand.	Max: 141 Min: 141	Max: 7.3 Min: 6.6
3	35 inches	59 inches	very stony sand	Granular materials (35 pct. or less passing No. 200), Stone Fragments, Gravel and Sand.	COARSE-GRAINED SOILS, Sands, Clean Sands, Poorly graded sand.	Max: 141 Min: 141	Max: 7.3 Min: 6.6

GEOCHECK® - PHYSICAL SETTING SOURCE SUMMARY

LOCAL / REGIONAL WATER AGENCY RECORDS

EDR Local/Regional Water Agency records provide water well information to assist the environmental professional in assessing sources that may impact ground water flow direction, and in forming an opinion about the impact of contaminant migration on nearby drinking water wells.

WELL SEARCH DISTANCE INFORMATION

DATABASE	SEARCH DISTANCE (miles)
Federal USGS	1.000
Federal FRDS PWS	Nearest PWS within 1 mile
State Database	1.000

FEDERAL USGS WELL INFORMATION

MAP ID	WELL ID	LOCATION FROM TP
A4	USGS40000141521	1/2 - 1 Mile SE

FEDERAL FRDS PUBLIC WATER SUPPLY SYSTEM INFORMATION

MAP ID	WELL ID	LOCATION FROM TP
No PWS System Found		

Note: PWS System location is not always the same as well location.

STATE DATABASE WELL INFORMATION

MAP ID	WELL ID	LOCATION FROM TP
1	CADWR0000011124	1/4 - 1/2 Mile NW
2	CADWR0000009822	1/2 - 1 Mile NNE
A3	18805	1/2 - 1 Mile SE
A5	CADDW2000021349	1/2 - 1 Mile SE
A6	CADDW2000023042	1/2 - 1 Mile SE
7	986	1/2 - 1 Mile SE
8	CADWR0000036210	1/2 - 1 Mile NW

OTHER STATE DATABASE INFORMATION

STATE OIL/GAS WELL INFORMATION

MAP ID	WELL ID	LOCATION FROM TP
1	CAOG17000004603	1/2 - 1 Mile NNW

PHYSICAL SETTING SOURCE MAP - 07783176.2r

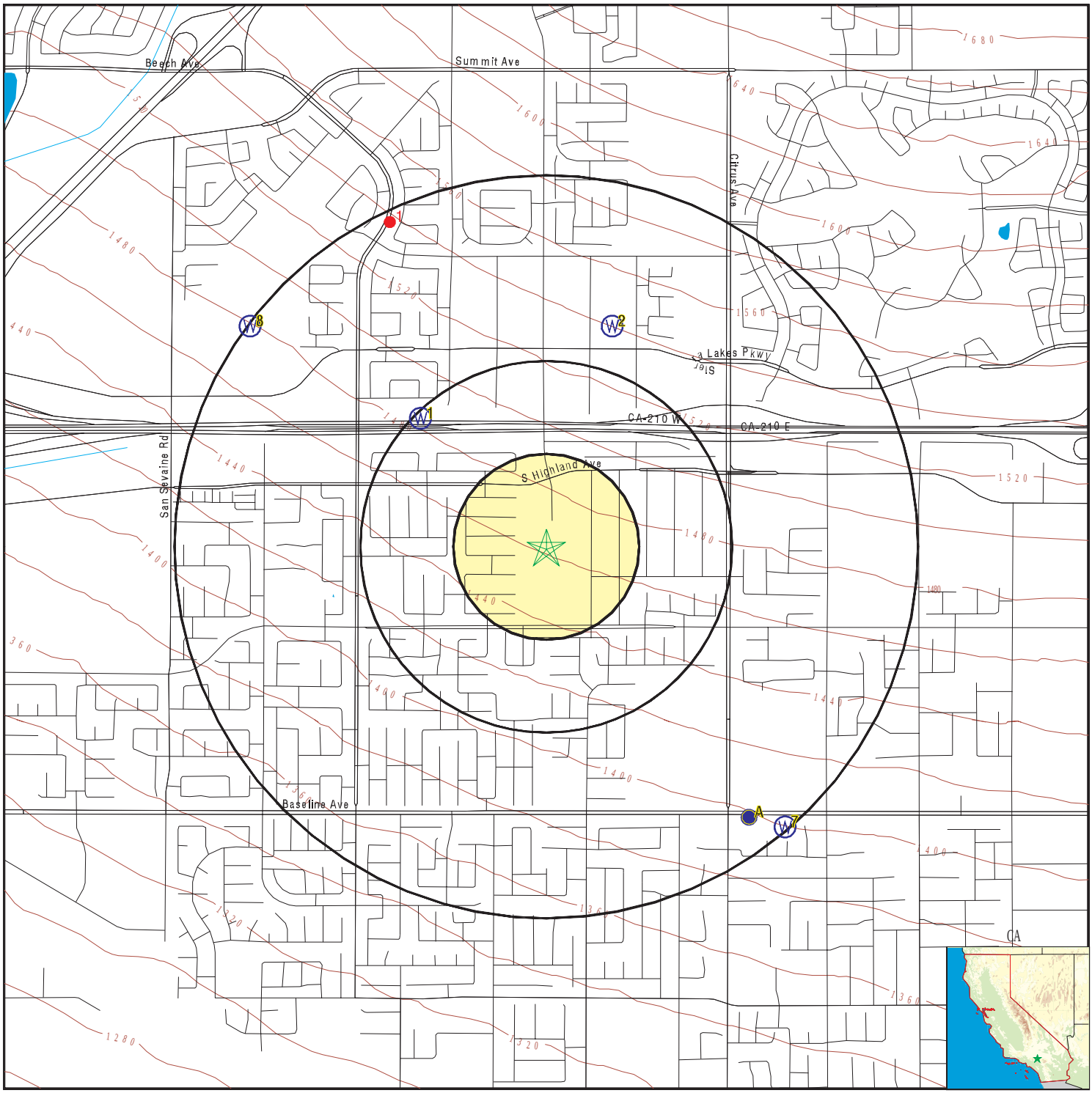

- County Boundary
- Major Roads
- Contour Lines
- Earthquake Fault Lines
- Earthquake epicenter, Richter 5 or greater
- Water Wells
- Public Water Supply Wells
- Cluster of Multiple Icons
- Groundwater Flow Direction
- GI Indeterminate Groundwater Flow at Location
- GV Groundwater Flow Varies at Location
- HD Closest Hydrogeological Data
- Oil, gas or related wells

SITE NAME:	Fontana Walnut Project	CLIENT:	Petra Geotechnical Inc
ADDRESS:	Knox Ave. Between Walnut St. & S. Highland Ave. Fontana CA 92336	CONTACT:	Ed Lump
		INQUIRY #:	07783176.2r
LAT/LONG:	34.131783 / 117.462097	DATE:	October 03, 2024 7:40 pm

Copyright © 2024 EDR, Inc. © 2015 TomTom Rel. 2015.

GEOCHECK® - PHYSICAL SETTING SOURCE MAP FINDINGS

Map ID
Direction
Distance
Elevation

	Database	EDR ID Number
1 **NW** **1/4 - 1/2 Mile** **Higher**	**CA WELLS**	**CADWR0000011124**

Well ID:	01N06W25N001S	Well Type:	UNK
Source:	Department of Water Resources		
Other Name:	01N06W25N001S	GAMA PFAS Testing:	Not Reported
Groundwater Quality Data:	https://gamagroundwater.waterboards.ca.gov/gama/gamamap/public/GamaDataDisplay.asp?dataset=DWR&samp_date=&global_id=&assigned_name=01N06W25N001S&store_num=		
GeoTracker Data:	Not Reported		

	Database	EDR ID Number
2 **NNE** **1/2 - 1 Mile** **Higher**	**CA WELLS**	**CADWR0000009822**

Well ID:	01N06W25K001S	Well Type:	UNK
Source:	Department of Water Resources		
Other Name:	01N06W25K001S	GAMA PFAS Testing:	Not Reported
Groundwater Quality Data:	https://gamagroundwater.waterboards.ca.gov/gama/gamamap/public/GamaDataDisplay.asp?dataset=DWR&samp_date=&global_id=&assigned_name=01N06W25K001S&store_num=		
GeoTracker Data:	Not Reported		

	Database	EDR ID Number
A3 **SE** **1/2 - 1 Mile** **Lower**	**CA WELLS**	**18805**

Seq:	18805	Prim sta c:	3610041-040
Frds no:	3610041040	County:	36
District:	13	User id:	TAN
System no:	3610041	Water type:	G
Source nam:	WELL F-26A	Station ty:	WELL/AMBNT/MUN/INTAKE
Latitude:	340718.0	Longitude:	1172708.0
Precision:	3	Status:	AU
Comment 1:	Not Reported	Comment 2:	Not Reported
Comment 3:	Not Reported	Comment 4:	Not Reported
Comment 5:	Not Reported	Comment 6:	Not Reported
Comment 7:	Not Reported		

System no:	3610041	System nam:	San Gabriel Valley Wc - Fontana
Hqname:	SAN GABRIEL VALLEY WATER CO	Address:	P.O. BOX 987
City:	FONTANA	State:	CA
Zip:	92334	Zip ext:	Not Reported
Pop serv:	102599	Connection:	29314
Area serve:	FONTANA		

Sample date:	08-JAN-18	Finding:	1.8
Chemical:	CHROMIUM, HEXAVALENT	Report units:	UG/L
Dlr:	1.		

Sample date:	08-JAN-18	Finding:	6.8
Chemical:	NITRATE (AS N)	Report units:	MG/L
Dlr:	0.4		

Sample date:	13-NOV-17	Finding:	6.4
Chemical:	NITRATE (AS N)	Report units:	MG/L
Dlr:	0.4		
Sample date:	08-NOV-17	Finding:	1.5
Chemical:	NITRATE (AS N)	Report units:	MG/L
Dlr:	0.4		
Sample date:	13-JUL-17	Finding:	3.9
Chemical:	NITRATE (AS N)	Report units:	MG/L
Dlr:	0.4		
Sample date:	11-OCT-16	Finding:	6.9
Chemical:	NITRATE (AS N)	Report units:	MG/L
Dlr:	0.4		
Sample date:	11-JUL-16	Finding:	6.5
Chemical:	NITRATE (AS N)	Report units:	MG/L
Dlr:	0.4		
Sample date:	05-JUL-16	Finding:	6.5
Chemical:	NITRATE (AS N)	Report units:	MG/L
Dlr:	0.4		
Sample date:	14-MAR-16	Finding:	17.
Chemical:	SODIUM	Report units:	MG/L
Dlr:	0.		
Sample date:	14-MAR-16	Finding:	4.69
Chemical:	MAGNESIUM	Report units:	MG/L
Dlr:	0.		
Sample date:	14-MAR-16	Finding:	59.
Chemical:	CALCIUM	Report units:	MG/L
Dlr:	0.		
Sample date:	14-MAR-16	Finding:	170.
Chemical:	HARDNESS (TOTAL) AS CACO3	Report units:	MG/L
Dlr:	0.		
Sample date:	14-MAR-16	Finding:	8.7
Chemical:	NITRATE (AS N)	Report units:	MG/L
Dlr:	0.4		
Sample date:	14-MAR-16	Finding:	180.
Chemical:	BICARBONATE ALKALINITY	Report units:	MG/L
Dlr:	0.		
Sample date:	14-MAR-16	Finding:	140.
Chemical:	ALKALINITY (TOTAL) AS CACO3	Report units:	MG/L
Dlr:	0.		
Sample date:	14-MAR-16	Finding:	7.76
Chemical:	PH, LABORATORY	Report units:	Not Reported
Dlr:	0.		
Sample date:	14-MAR-16	Finding:	420.
Chemical:	SPECIFIC CONDUCTANCE	Report units:	US
Dlr:	0.		
Sample date:	14-MAR-16	Finding:	1.9
Chemical:	POTASSIUM	Report units:	MG/L

Dlr:	0.		
Sample date:	14-MAR-16	Finding:	10.
Chemical:	CHLORIDE	Report units:	MG/L
Dlr:	0.		
Sample date:	14-MAR-16	Finding:	22.
Chemical:	SULFATE	Report units:	MG/L
Dlr:	0.5		
Sample date:	14-MAR-16	Finding:	0.13
Chemical:	FLUORIDE (F) (NATURAL-SOURCE)	Report units:	MG/L
Dlr:	0.1		
Sample date:	14-MAR-16	Finding:	250.
Chemical:	TOTAL DISSOLVED SOLIDS	Report units:	MG/L
Dlr:	0.		
Sample date:	14-MAR-16	Finding:	0.793
Chemical:	LANGELIER INDEX @ 60 C	Report units:	Not Reported
Dlr:	0.		
Sample date:	14-MAR-16	Finding:	0.274
Chemical:	LANGELIER INDEX AT SOURCE TEMP.	Report units:	Not Reported
Dlr:	0.		
Sample date:	14-MAR-16	Finding:	0.37
Chemical:	TURBIDITY, LABORATORY	Report units:	NTU
Dlr:	0.1		
Sample date:	14-MAR-16	Finding:	12.1
Chemical:	AGGRSSIVE INDEX (CORROSIVITY)	Report units:	Not Reported
Dlr:	0.		
Sample date:	14-MAR-16	Finding:	8.8
Chemical:	NITRATE + NITRITE (AS N)	Report units:	MG/L
Dlr:	0.4		
Sample date:	14-MAR-16	Finding:	2.4
Chemical:	CHROMIUM, HEXAVALENT	Report units:	UG/L
Dlr:	1.		
Sample date:	11-JAN-16	Finding:	8.7
Chemical:	NITRATE (AS N)	Report units:	MG/L
Dlr:	0.4		
Sample date:	11-JAN-16	Finding:	2.7
Chemical:	CHROMIUM, HEXAVALENT	Report units:	UG/L
Dlr:	1.		
Sample date:	09-NOV-15	Finding:	38.
Chemical:	NITRATE (AS NO3)	Report units:	MG/L
Dlr:	2.		
Sample date:	08-SEP-15	Finding:	35.
Chemical:	NITRATE (AS NO3)	Report units:	MG/L
Dlr:	2.		
Sample date:	11-MAY-15	Finding:	0.11
Chemical:	TURBIDITY, LABORATORY	Report units:	NTU
Dlr:	0.1		

Sample date:	11-MAY-15	Finding:	37.
Chemical:	NITRATE (AS NO3)	Report units:	MG/L
Dlr:	2.		
Sample date:	11-MAY-15	Finding:	1.02
Chemical:	LANGELIER INDEX @ 60 C	Report units:	Not Reported
Dlr:	0.		
Sample date:	11-MAY-15	Finding:	260.
Chemical:	TOTAL DISSOLVED SOLIDS	Report units:	MG/L
Dlr:	0.		
Sample date:	11-MAY-15	Finding:	0.169
Chemical:	GROSS ALPHA COUNTING ERROR	Report units:	PCI/L
Dlr:	0.		
Sample date:	11-MAY-15	Finding:	2.4
Chemical:	CHROMIUM, HEXAVALENT	Report units:	UG/L
Dlr:	1.		
Sample date:	11-MAY-15	Finding:	0.18
Chemical:	FLUORIDE (F) (NATURAL-SOURCE)	Report units:	MG/L
Dlr:	0.1		
Sample date:	11-MAY-15	Finding:	23.
Chemical:	SULFATE	Report units:	MG/L
Dlr:	0.5		
Sample date:	11-MAY-15	Finding:	10.
Chemical:	CHLORIDE	Report units:	MG/L
Dlr:	0.		
Sample date:	11-MAY-15	Finding:	1.8
Chemical:	POTASSIUM	Report units:	MG/L
Dlr:	0.		
Sample date:	11-MAY-15	Finding:	17.
Chemical:	SODIUM	Report units:	MG/L
Dlr:	0.		
Sample date:	11-MAY-15	Finding:	4.31
Chemical:	MAGNESIUM	Report units:	MG/L
Dlr:	0.		
Sample date:	11-MAY-15	Finding:	58.3
Chemical:	CALCIUM	Report units:	MG/L
Dlr:	0.		
Sample date:	11-MAY-15	Finding:	160.
Chemical:	HARDNESS (TOTAL) AS CACO3	Report units:	MG/L
Dlr:	0.		
Sample date:	11-MAY-15	Finding:	200.
Chemical:	BICARBONATE ALKALINITY	Report units:	MG/L
Dlr:	0.		
Sample date:	11-MAY-15	Finding:	160.
Chemical:	ALKALINITY (TOTAL) AS CACO3	Report units:	MG/L
Dlr:	0.		
Sample date:	11-MAY-15	Finding:	7.94
Chemical:	PH, LABORATORY	Report units:	Not Reported

Dlr:	0.		
Sample date:	11-MAY-15	Finding:	420.
Chemical:	SPECIFIC CONDUCTANCE	Report units:	US
Dlr:	0.		
Sample date:	11-MAY-15	Finding:	12.3
Chemical:	AGGRSSIVE INDEX (CORROSIVITY)	Report units:	Not Reported
Dlr:	0.		
Sample date:	11-MAY-15	Finding:	8400.
Chemical:	NITRATE + NITRITE (AS N)	Report units:	MG/L
Dlr:	0.4		
Sample date:	11-MAY-15	Finding:	1.e-002
Chemical:	GROSS ALPHA MDA95	Report units:	PCI/L
Dlr:	0.		
Sample date:	08-APR-15	Finding:	37.
Chemical:	NITRATE (AS NO3)	Report units:	MG/L
Dlr:	2.		
Sample date:	12-JAN-15	Finding:	31.
Chemical:	NITRATE (AS NO3)	Report units:	MG/L
Dlr:	2.		
Sample date:	12-JAN-15	Finding:	2.5
Chemical:	CHROMIUM, HEXAVALENT	Report units:	UG/L
Dlr:	1.		
Sample date:	06-OCT-14	Finding:	31.
Chemical:	NITRATE (AS NO3)	Report units:	MG/L
Dlr:	2.		
Sample date:	01-OCT-14	Finding:	31.
Chemical:	NITRATE (AS NO3)	Report units:	MG/L
Dlr:	2.		
Sample date:	01-JUL-14	Finding:	35.
Chemical:	NITRATE (AS NO3)	Report units:	MG/L
Dlr:	2.		
Sample date:	27-MAY-14	Finding:	420.
Chemical:	SPECIFIC CONDUCTANCE	Report units:	US
Dlr:	0.		
Sample date:	27-MAY-14	Finding:	7.87
Chemical:	PH, LABORATORY	Report units:	Not Reported
Dlr:	0.		
Sample date:	27-MAY-14	Finding:	150.
Chemical:	ALKALINITY (TOTAL) AS CACO3	Report units:	MG/L
Dlr:	0.		
Sample date:	27-MAY-14	Finding:	180.
Chemical:	BICARBONATE ALKALINITY	Report units:	MG/L
Dlr:	0.		
Sample date:	27-MAY-14	Finding:	170.
Chemical:	HARDNESS (TOTAL) AS CACO3	Report units:	MG/L
Dlr:	0.		

Sample date:	27-MAY-14	Finding:	60.2
Chemical:	CALCIUM	Report units:	MG/L
Dlr:	0.		
Sample date:	27-MAY-14	Finding:	4.68
Chemical:	MAGNESIUM	Report units:	MG/L
Dlr:	0.		
Sample date:	27-MAY-14	Finding:	18.
Chemical:	SODIUM	Report units:	MG/L
Dlr:	0.		
Sample date:	27-MAY-14	Finding:	2.5
Chemical:	POTASSIUM	Report units:	MG/L
Dlr:	0.		
Sample date:	27-MAY-14	Finding:	10.
Chemical:	CHLORIDE	Report units:	MG/L
Dlr:	0.		
Sample date:	27-MAY-14	Finding:	23.
Chemical:	SULFATE	Report units:	MG/L
Dlr:	0.5		
Sample date:	27-MAY-14	Finding:	0.16
Chemical:	FLUORIDE (F) (NATURAL-SOURCE)	Report units:	MG/L
Dlr:	0.1		
Sample date:	27-MAY-14	Finding:	2.4
Chemical:	CHROMIUM, HEXAVALENT	Report units:	UG/L
Dlr:	1.		
Sample date:	27-MAY-14	Finding:	130.
Chemical:	IRON	Report units:	UG/L
Dlr:	100.		
Sample date:	27-MAY-14	Finding:	260.
Chemical:	TOTAL DISSOLVED SOLIDS	Report units:	MG/L
Dlr:	0.		
Sample date:	27-MAY-14	Finding:	0.938
Chemical:	LANGELIER INDEX @ 60 C	Report units:	Not Reported
Dlr:	0.		
Sample date:	27-MAY-14	Finding:	0.446
Chemical:	LANGELIER INDEX AT SOURCE TEMP.	Report units:	Not Reported
Dlr:	0.		
Sample date:	27-MAY-14	Finding:	37.
Chemical:	NITRATE (AS NO3)	Report units:	MG/L
Dlr:	2.		
Sample date:	27-MAY-14	Finding:	0.87
Chemical:	TURBIDITY, LABORATORY	Report units:	NTU
Dlr:	0.1		
Sample date:	27-MAY-14	Finding:	15.4
Chemical:	AGGRSSIVE INDEX (CORROSIVITY)	Report units:	Not Reported
Dlr:	0.		
Sample date:	27-MAY-14	Finding:	8400.
Chemical:	NITRATE + NITRITE (AS N)	Report units:	MG/L

Dlr:	0.4		
Sample date:	28-JAN-14	Finding:	36.
Chemical:	NITRATE (AS NO3)	Report units:	MG/L
Dlr:	2.		
Sample date:	24-OCT-13	Finding:	37.
Chemical:	NITRATE (AS NO3)	Report units:	MG/L
Dlr:	2.		
Sample date:	31-JUL-13	Finding:	34.
Chemical:	NITRATE (AS NO3)	Report units:	MG/L
Dlr:	2.		
Sample date:	29-APR-13	Finding:	0.926
Chemical:	LANGELIER INDEX @ 60 C	Report units:	Not Reported
Dlr:	0.		
Sample date:	29-APR-13	Finding:	270.
Chemical:	TOTAL DISSOLVED SOLIDS	Report units:	MG/L
Dlr:	0.		
Sample date:	29-APR-13	Finding:	220.
Chemical:	IRON	Report units:	UG/L
Dlr:	100.		
Sample date:	29-APR-13	Finding:	0.21
Chemical:	FLUORIDE (F) (NATURAL-SOURCE)	Report units:	MG/L
Dlr:	0.1		
Sample date:	29-APR-13	Finding:	20.
Chemical:	SULFATE	Report units:	MG/L
Dlr:	0.5		
Sample date:	29-APR-13	Finding:	2.
Chemical:	POTASSIUM	Report units:	MG/L
Dlr:	0.		
Sample date:	29-APR-13	Finding:	17.
Chemical:	SODIUM	Report units:	MG/L
Dlr:	0.		
Sample date:	29-APR-13	Finding:	4.92
Chemical:	MAGNESIUM	Report units:	MG/L
Dlr:	0.		
Sample date:	29-APR-13	Finding:	60.4
Chemical:	CALCIUM	Report units:	MG/L
Dlr:	0.		
Sample date:	29-APR-13	Finding:	170.
Chemical:	HARDNESS (TOTAL) AS CACO3	Report units:	MG/L
Dlr:	0.		
Sample date:	29-APR-13	Finding:	190.
Chemical:	BICARBONATE ALKALINITY	Report units:	MG/L
Dlr:	0.		
Sample date:	29-APR-13	Finding:	150.
Chemical:	ALKALINITY (TOTAL) AS CACO3	Report units:	MG/L
Dlr:	0.		

Sample date:	29-APR-13	Finding:	7.86
Chemical:	PH, LABORATORY	Report units:	Not Reported
Dlr:	0.		
Sample date:	29-APR-13	Finding:	410.
Chemical:	SPECIFIC CONDUCTANCE	Report units:	US
Dlr:	0.		
Sample date:	29-APR-13	Finding:	35.
Chemical:	NITRATE (AS NO3)	Report units:	MG/L
Dlr:	2.		
Sample date:	29-APR-13	Finding:	1.2
Chemical:	TURBIDITY, LABORATORY	Report units:	NTU
Dlr:	0.1		
Sample date:	29-APR-13	Finding:	7800.
Chemical:	NITRATE + NITRITE (AS N)	Report units:	MG/L
Dlr:	0.4		
Sample date:	29-APR-13	Finding:	11.
Chemical:	CHLORIDE	Report units:	MG/L
Dlr:	0.		
Sample date:	30-JAN-13	Finding:	34.
Chemical:	NITRATE (AS NO3)	Report units:	MG/L
Dlr:	2.		
Sample date:	24-OCT-12	Finding:	36.
Chemical:	NITRATE (AS NO3)	Report units:	MG/L
Dlr:	2.		
Sample date:	11-JUL-12	Finding:	37.
Chemical:	NITRATE (AS NO3)	Report units:	MG/L
Dlr:	2.		
Sample date:	18-APR-12	Finding:	34.
Chemical:	NITRATE (AS NO3)	Report units:	MG/L
Dlr:	2.		
Sample date:	22-FEB-12	Finding:	35.
Chemical:	NITRATE (AS NO3)	Report units:	MG/L
Dlr:	2.		
Sample date:	22-FEB-12	Finding:	0.816
Chemical:	LANGELIER INDEX @ 60 C	Report units:	Not Reported
Dlr:	0.		
Sample date:	22-FEB-12	Finding:	210.
Chemical:	TOTAL DISSOLVED SOLIDS	Report units:	MG/L
Dlr:	0.		
Sample date:	22-FEB-12	Finding:	0.726
Chemical:	GROSS ALPHA COUNTING ERROR	Report units:	PCI/L
Dlr:	0.		
Sample date:	22-FEB-12	Finding:	3.2
Chemical:	GROSS ALPHA	Report units:	PCI/L
Dlr:	3.		
Sample date:	22-FEB-12	Finding:	0.23
Chemical:	FLUORIDE (F) (NATURAL-SOURCE)	Report units:	MG/L

Dlr:	0.1		
Sample date:	22-FEB-12	Finding:	20.
Chemical:	SULFATE	Report units:	MG/L
Dlr:	0.5		
Sample date:	22-FEB-12	Finding:	10.
Chemical:	CHLORIDE	Report units:	MG/L
Dlr:	0.		
Sample date:	22-FEB-12	Finding:	2.1
Chemical:	POTASSIUM	Report units:	MG/L
Dlr:	0.		
Sample date:	22-FEB-12	Finding:	17.
Chemical:	SODIUM	Report units:	MG/L
Dlr:	0.		
Sample date:	22-FEB-12	Finding:	4.7
Chemical:	MAGNESIUM	Report units:	MG/L
Dlr:	0.		
Sample date:	22-FEB-12	Finding:	60.
Chemical:	CALCIUM	Report units:	MG/L
Dlr:	0.		
Sample date:	22-FEB-12	Finding:	170.
Chemical:	HARDNESS (TOTAL) AS CACO3	Report units:	MG/L
Dlr:	0.		
Sample date:	22-FEB-12	Finding:	180.
Chemical:	BICARBONATE ALKALINITY	Report units:	MG/L
Dlr:	0.		
Sample date:	22-FEB-12	Finding:	150.
Chemical:	ALKALINITY (TOTAL) AS CACO3	Report units:	MG/L
Dlr:	0.		
Sample date:	22-FEB-12	Finding:	7.74
Chemical:	PH, LABORATORY	Report units:	Not Reported
Dlr:	0.		
Sample date:	22-FEB-12	Finding:	400.
Chemical:	SPECIFIC CONDUCTANCE	Report units:	US
Dlr:	0.		
Sample date:	22-FEB-12	Finding:	12.1
Chemical:	AGGRSSIVE INDEX (CORROSIVITY)	Report units:	Not Reported
Dlr:	0.		
Sample date:	22-FEB-12	Finding:	7900.
Chemical:	NITRATE + NITRITE (AS N)	Report units:	MG/L
Dlr:	0.4		
Sample date:	22-FEB-12	Finding:	0.981
Chemical:	GROSS ALPHA MDA95	Report units:	PCI/L
Dlr:	0.		

GEOCHECK® - PHYSICAL SETTING SOURCE MAP FINDINGS

Map ID
Direction
Distance
Elevation | Database | EDR ID Number

A4
SE
1/2 - 1 Mile
Lower

FED USGS **USGS40000141521**

Organization ID:	USGS-CA		
Organization Name:	USGS California Water Science Center		
Monitor Location:	001S005W06D002S	Type:	Well
Description:	Not Reported	HUC:	Not Reported
Drainage Area:	Not Reported	Drainage Area Units:	Not Reported
Contrib Drainage Area:	Not Reported	Contrib Drainage Area Unts:	Not Reported
Aquifer:	Not Reported	Formation Type:	Not Reported
Aquifer Type:	Not Reported	Construction Date:	19870701
Well Depth:	1040	Well Depth Units:	ft
Well Hole Depth:	1066	Well Hole Depth Units:	ft

A5
SE
1/2 - 1 Mile
Lower

CA WELLS **CADDW2000021349**

GAMA:

Well ID:	CA3610041_026_026	Well Type:	MUNICIPAL
Source:	DDW	Other Names:	3610041-026
GAMA Pfas testing:	Not Reported		
Groundwater Quality Data:	https://gamagroundwater.waterboards.ca.gov/gama/gamamap/public/GamaDataDisplay.asp?dataset=DHS&samp_date=&global_id=&assigned_name=CA3610041_026_026&store_num=		
GeoTracker Data:	Not Reported		

A6
SE
1/2 - 1 Mile
Lower

CA WELLS **CADDW2000023042**

GAMA:

Well ID:	CA3610041_085_085	Well Type:	MUNICIPAL
Source:	DDW	Other Names:	3610041-085
GAMA Pfas testing:	Not Reported		
Groundwater Quality Data:	https://gamagroundwater.waterboards.ca.gov/gama/gamamap/public/GamaDataDisplay.asp?dataset=DHS&samp_date=&global_id=&assigned_name=CA3610041_085_085&store_num=		
GeoTracker Data:	Not Reported		

7
SE
1/2 - 1 Mile
Lower

CA WELLS **986**

Seq:	986	Prim sta c:	01S/05W-06D02 S
Frds no:	3610041026	County:	36
District:	13	User id:	TAN
System no:	3610041	Water type:	G
Source nam:	WELL 31	Station ty:	WELL/AMBNT/MUN/INTAKE
Latitude:	340715.0	Longitude:	1172700.0
Precision:	3	Status:	AR

Comment 1:	Not Reported	Comment 2:	Not Reported
Comment 3:	Not Reported	Comment 4:	Not Reported
Comment 5:	Not Reported	Comment 6:	Not Reported
Comment 7:	Not Reported		

System no:	3610041	System nam:	San Gabriel Valley Wc - Fontana
Hqname:	SAN GABRIEL VALLEY WATER CO	Address:	P.O. BOX 987
City:	FONTANA	State:	CA
Zip:	92334	Zip ext:	Not Reported
Pop serv:	102599	Connection:	29314
Area serve:	FONTANA		

Sample date:	08-JAN-18	Finding:	5.7
Chemical:	NITRATE (AS N)	Report units:	MG/L
Dlr:	0.4		

Sample date:	08-JAN-18	Finding:	2.1
Chemical:	CHROMIUM, HEXAVALENT	Report units:	UG/L
Dlr:	1.		

Sample date:	02-OCT-17	Finding:	5.7
Chemical:	NITRATE (AS N)	Report units:	MG/L
Dlr:	0.4		

Sample date:	12-JUL-17	Finding:	5.4
Chemical:	NITRATE (AS N)	Report units:	MG/L
Dlr:	0.4		

Sample date:	10-APR-17	Finding:	6.9
Chemical:	NITRATE (AS N)	Report units:	MG/L
Dlr:	0.4		

Sample date:	24-FEB-17	Finding:	300.
Chemical:	TOTAL DISSOLVED SOLIDS	Report units:	MG/L
Dlr:	0.		

Sample date:	24-FEB-17	Finding:	1.1
Chemical:	DICHLOROMETHANE	Report units:	UG/L
Dlr:	0.5		

Sample date:	24-FEB-17	Finding:	0.171
Chemical:	GROSS ALPHA COUNTING ERROR	Report units:	PCI/L
Dlr:	0.		

Sample date:	24-FEB-17	Finding:	15.
Chemical:	SULFATE	Report units:	MG/L
Dlr:	0.5		

Sample date:	24-FEB-17	Finding:	11.
Chemical:	CHLORIDE	Report units:	MG/L
Dlr:	0.		

Sample date:	24-FEB-17	Finding:	1.7
Chemical:	POTASSIUM	Report units:	MG/L
Dlr:	0.		

Sample date:	24-FEB-17	Finding:	20.
Chemical:	SODIUM	Report units:	MG/L
Dlr:	0.		

Sample date:	24-FEB-17	Finding:	8.16
Chemical:	MAGNESIUM	Report units:	MG/L

Dlr:	0.		
Sample date:	24-FEB-17	Finding:	54.5
Chemical:	CALCIUM	Report units:	MG/L
Dlr:	0.		
Sample date:	24-FEB-17	Finding:	170.
Chemical:	HARDNESS (TOTAL) AS CACO3	Report units:	MG/L
Dlr:	0.		
Sample date:	24-FEB-17	Finding:	8.1
Chemical:	NITRATE (AS N)	Report units:	MG/L
Dlr:	0.4		
Sample date:	24-FEB-17	Finding:	210.
Chemical:	BICARBONATE ALKALINITY	Report units:	MG/L
Dlr:	0.		
Sample date:	24-FEB-17	Finding:	170.
Chemical:	ALKALINITY (TOTAL) AS CACO3	Report units:	MG/L
Dlr:	0.		
Sample date:	24-FEB-17	Finding:	7.98
Chemical:	PH, LABORATORY	Report units:	Not Reported
Dlr:	0.		
Sample date:	24-FEB-17	Finding:	450.
Chemical:	SPECIFIC CONDUCTANCE	Report units:	US
Dlr:	0.		
Sample date:	24-FEB-17	Finding:	2.
Chemical:	ODOR THRESHOLD @ 60 C	Report units:	TON
Dlr:	1.		
Sample date:	24-FEB-17	Finding:	1.04
Chemical:	LANGELIER INDEX @ 60 C	Report units:	Not Reported
Dlr:	0.		
Sample date:	24-FEB-17	Finding:	0.538
Chemical:	LANGELIER INDEX AT SOURCE TEMP.	Report units:	Not Reported
Dlr:	0.		
Sample date:	24-FEB-17	Finding:	0.19
Chemical:	TURBIDITY, LABORATORY	Report units:	NTU
Dlr:	0.1		
Sample date:	24-FEB-17	Finding:	12.3
Chemical:	AGGRSSIVE INDEX (CORROSIVITY)	Report units:	Not Reported
Dlr:	0.		
Sample date:	24-FEB-17	Finding:	8.1
Chemical:	NITRATE + NITRITE (AS N)	Report units:	MG/L
Dlr:	0.4		
Sample date:	24-FEB-17	Finding:	3.4e-002
Chemical:	GROSS ALPHA MDA95	Report units:	PCI/L
Dlr:	0.		
Sample date:	24-FEB-17	Finding:	0.14
Chemical:	FLUORIDE (F) (NATURAL-SOURCE)	Report units:	MG/L
Dlr:	0.1		

Sample date:	11-JAN-17	Finding:	6.8
Chemical:	NITRATE (AS N)	Report units:	MG/L
Dlr:	0.4		
Sample date:	11-JAN-17	Finding:	2.7
Chemical:	CHROMIUM, HEXAVALENT	Report units:	UG/L
Dlr:	1.		
Sample date:	11-OCT-16	Finding:	5.5
Chemical:	NITRATE (AS N)	Report units:	MG/L
Dlr:	0.4		
Sample date:	11-JUL-16	Finding:	5.5
Chemical:	NITRATE (AS N)	Report units:	MG/L
Dlr:	0.4		
Sample date:	11-APR-16	Finding:	5.8
Chemical:	NITRATE (AS N)	Report units:	MG/L
Dlr:	0.4		
Sample date:	14-MAR-16	Finding:	250.
Chemical:	TOTAL DISSOLVED SOLIDS	Report units:	MG/L
Dlr:	0.		
Sample date:	14-MAR-16	Finding:	2.2
Chemical:	CHROMIUM, HEXAVALENT	Report units:	UG/L
Dlr:	1.		
Sample date:	14-MAR-16	Finding:	0.11
Chemical:	FLUORIDE (F) (NATURAL-SOURCE)	Report units:	MG/L
Dlr:	0.1		
Sample date:	14-MAR-16	Finding:	12.
Chemical:	SULFATE	Report units:	MG/L
Dlr:	0.5		
Sample date:	14-MAR-16	Finding:	10.
Chemical:	CHLORIDE	Report units:	MG/L
Dlr:	0.		
Sample date:	14-MAR-16	Finding:	24.
Chemical:	SODIUM	Report units:	MG/L
Dlr:	0.		
Sample date:	14-MAR-16	Finding:	7.39
Chemical:	MAGNESIUM	Report units:	MG/L
Dlr:	0.		
Sample date:	14-MAR-16	Finding:	50.5
Chemical:	CALCIUM	Report units:	MG/L
Dlr:	0.		
Sample date:	14-MAR-16	Finding:	160.
Chemical:	HARDNESS (TOTAL) AS CACO3	Report units:	MG/L
Dlr:	0.		
Sample date:	14-MAR-16	Finding:	5.8
Chemical:	NITRATE (AS N)	Report units:	MG/L
Dlr:	0.4		
Sample date:	14-MAR-16	Finding:	200.
Chemical:	BICARBONATE ALKALINITY	Report units:	MG/L

Dlr:	0.		
Sample date:	14-MAR-16	Finding:	170.
Chemical:	ALKALINITY (TOTAL) AS CACO3	Report units:	MG/L
Dlr:	0.		
Sample date:	14-MAR-16	Finding:	7.74
Chemical:	PH, LABORATORY	Report units:	Not Reported
Dlr:	0.		
Sample date:	14-MAR-16	Finding:	420.
Chemical:	SPECIFIC CONDUCTANCE	Report units:	US
Dlr:	0.		
Sample date:	14-MAR-16	Finding:	0.79
Chemical:	LANGELIER INDEX @ 60 C	Report units:	Not Reported
Dlr:	0.		
Sample date:	14-MAR-16	Finding:	0.346
Chemical:	LANGELIER INDEX AT SOURCE TEMP.	Report units:	Not Reported
Dlr:	0.		
Sample date:	14-MAR-16	Finding:	0.16
Chemical:	TURBIDITY, LABORATORY	Report units:	NTU
Dlr:	0.1		
Sample date:	14-MAR-16	Finding:	12.1
Chemical:	AGGRSSIVE INDEX (CORROSIVITY)	Report units:	Not Reported
Dlr:	0.		
Sample date:	14-MAR-16	Finding:	5.8
Chemical:	NITRATE + NITRITE (AS N)	Report units:	MG/L
Dlr:	0.4		
Sample date:	14-MAR-16	Finding:	1.7
Chemical:	POTASSIUM	Report units:	MG/L
Dlr:	0.		
Sample date:	10-NOV-15	Finding:	25.
Chemical:	NITRATE (AS NO3)	Report units:	MG/L
Dlr:	2.		
Sample date:	08-SEP-15	Finding:	25.
Chemical:	NITRATE (AS NO3)	Report units:	MG/L
Dlr:	2.		
Sample date:	12-MAY-15	Finding:	26.
Chemical:	NITRATE (AS NO3)	Report units:	MG/L
Dlr:	2.		
Sample date:	27-APR-15	Finding:	420.
Chemical:	SPECIFIC CONDUCTANCE	Report units:	US
Dlr:	0.		
Sample date:	27-APR-15	Finding:	7.84
Chemical:	PH, LABORATORY	Report units:	Not Reported
Dlr:	0.		
Sample date:	27-APR-15	Finding:	180.
Chemical:	ALKALINITY (TOTAL) AS CACO3	Report units:	MG/L
Dlr:	0.		

Sample date:	27-APR-15	Finding:	220.
Chemical:	BICARBONATE ALKALINITY	Report units:	MG/L
Dlr:	0.		
Sample date:	27-APR-15	Finding:	160.
Chemical:	HARDNESS (TOTAL) AS CACO3	Report units:	MG/L
Dlr:	0.		
Sample date:	27-APR-15	Finding:	51.7
Chemical:	CALCIUM	Report units:	MG/L
Dlr:	0.		
Sample date:	27-APR-15	Finding:	7.18
Chemical:	MAGNESIUM	Report units:	MG/L
Dlr:	0.		
Sample date:	27-APR-15	Finding:	24.
Chemical:	SODIUM	Report units:	MG/L
Dlr:	0.		
Sample date:	27-APR-15	Finding:	1.8
Chemical:	POTASSIUM	Report units:	MG/L
Dlr:	0.		
Sample date:	27-APR-15	Finding:	10.
Chemical:	CHLORIDE	Report units:	MG/L
Dlr:	0.		
Sample date:	27-APR-15	Finding:	13.
Chemical:	SULFATE	Report units:	MG/L
Dlr:	0.5		
Sample date:	27-APR-15	Finding:	0.2
Chemical:	FLUORIDE (F) (NATURAL-SOURCE)	Report units:	MG/L
Dlr:	0.1		
Sample date:	27-APR-15	Finding:	1.9
Chemical:	CHROMIUM, HEXAVALENT	Report units:	UG/L
Dlr:	1.		
Sample date:	27-APR-15	Finding:	250.
Chemical:	TOTAL DISSOLVED SOLIDS	Report units:	MG/L
Dlr:	0.		
Sample date:	27-APR-15	Finding:	0.925
Chemical:	LANGELIER INDEX @ 60 C	Report units:	Not Reported
Dlr:	0.		
Sample date:	27-APR-15	Finding:	0.46
Chemical:	LANGELIER INDEX AT SOURCE TEMP.	Report units:	Not Reported
Dlr:	0.		
Sample date:	27-APR-15	Finding:	25.
Chemical:	NITRATE (AS NO3)	Report units:	MG/L
Dlr:	2.		
Sample date:	27-APR-15	Finding:	12.2
Chemical:	AGGRSSIVE INDEX (CORROSIVITY)	Report units:	Not Reported
Dlr:	0.		
Sample date:	27-APR-15	Finding:	5600.
Chemical:	NITRATE + NITRITE (AS N)	Report units:	MG/L

Dlr:	0.4		
Sample date:	14-APR-15	Finding:	26.
Chemical:	NITRATE (AS NO3)	Report units:	MG/L
Dlr:	2.		
Sample date:	12-JAN-15	Finding:	2.3
Chemical:	CHROMIUM, HEXAVALENT	Report units:	UG/L
Dlr:	1.		
Sample date:	12-JAN-15	Finding:	23.
Chemical:	NITRATE (AS NO3)	Report units:	MG/L
Dlr:	2.		
Sample date:	06-OCT-14	Finding:	27.
Chemical:	NITRATE (AS NO3)	Report units:	MG/L
Dlr:	2.		
Sample date:	23-JUL-14	Finding:	1.8
Chemical:	POTASSIUM	Report units:	MG/L
Dlr:	0.		
Sample date:	23-JUL-14	Finding:	1.013
Chemical:	GROSS ALPHA MDA95	Report units:	PCI/L
Dlr:	0.		
Sample date:	23-JUL-14	Finding:	5800.
Chemical:	NITRATE + NITRITE (AS N)	Report units:	MG/L
Dlr:	0.4		
Sample date:	23-JUL-14	Finding:	440.
Chemical:	SPECIFIC CONDUCTANCE	Report units:	US
Dlr:	0.		
Sample date:	23-JUL-14	Finding:	7.85
Chemical:	PH, LABORATORY	Report units:	Not Reported
Dlr:	0.		
Sample date:	23-JUL-14	Finding:	180.
Chemical:	ALKALINITY (TOTAL) AS CACO3	Report units:	MG/L
Dlr:	0.		
Sample date:	23-JUL-14	Finding:	210.
Chemical:	BICARBONATE ALKALINITY	Report units:	MG/L
Dlr:	0.		
Sample date:	23-JUL-14	Finding:	160.
Chemical:	HARDNESS (TOTAL) AS CACO3	Report units:	MG/L
Dlr:	0.		
Sample date:	23-JUL-14	Finding:	51.
Chemical:	CALCIUM	Report units:	MG/L
Dlr:	0.		
Sample date:	23-JUL-14	Finding:	7.25
Chemical:	MAGNESIUM	Report units:	MG/L
Dlr:	0.		
Sample date:	23-JUL-14	Finding:	24.
Chemical:	SODIUM	Report units:	MG/L
Dlr:	0.		

Sample date:	23-JUL-14	Finding:	10.
Chemical:	CHLORIDE	Report units:	MG/L
Dlr:	0.		
Sample date:	23-JUL-14	Finding:	12.
Chemical:	SULFATE	Report units:	MG/L
Dlr:	0.5		
Sample date:	23-JUL-14	Finding:	0.14
Chemical:	FLUORIDE (F) (NATURAL-SOURCE)	Report units:	MG/L
Dlr:	0.1		
Sample date:	23-JUL-14	Finding:	2.1
Chemical:	CHROMIUM, HEXAVALENT	Report units:	UG/L
Dlr:	1.		
Sample date:	23-JUL-14	Finding:	0.636
Chemical:	GROSS ALPHA COUNTING ERROR	Report units:	PCI/L
Dlr:	0.		
Sample date:	23-JUL-14	Finding:	260.
Chemical:	TOTAL DISSOLVED SOLIDS	Report units:	MG/L
Dlr:	0.		
Sample date:	23-JUL-14	Finding:	0.925
Chemical:	LANGELIER INDEX @ 60 C	Report units:	Not Reported
Dlr:	0.		
Sample date:	23-JUL-14	Finding:	26.
Chemical:	NITRATE (AS NO3)	Report units:	MG/L
Dlr:	2.		
Sample date:	23-JUL-14	Finding:	12.2
Chemical:	AGGRSSIVE INDEX (CORROSIVITY)	Report units:	Not Reported
Dlr:	0.		
Sample date:	07-JUL-14	Finding:	27.
Chemical:	NITRATE (AS NO3)	Report units:	MG/L
Dlr:	2.		
Sample date:	07-APR-14	Finding:	28.
Chemical:	NITRATE (AS NO3)	Report units:	MG/L
Dlr:	2.		
Sample date:	21-JAN-14	Finding:	28.
Chemical:	NITRATE (AS NO3)	Report units:	MG/L
Dlr:	2.		
Sample date:	30-OCT-13	Finding:	30.
Chemical:	NITRATE (AS NO3)	Report units:	MG/L
Dlr:	2.		
Sample date:	18-JUL-13	Finding:	25.
Chemical:	SODIUM	Report units:	MG/L
Dlr:	0.		
Sample date:	18-JUL-13	Finding:	6000.
Chemical:	NITRATE + NITRITE (AS N)	Report units:	MG/L
Dlr:	0.4		
Sample date:	18-JUL-13	Finding:	0.11
Chemical:	TURBIDITY, LABORATORY	Report units:	NTU

Dlr:	0.1		
Sample date:	18-JUL-13	Finding:	420.
Chemical:	SPECIFIC CONDUCTANCE	Report units:	US
Dlr:	0.		
Sample date:	18-JUL-13	Finding:	7.86
Chemical:	PH, LABORATORY	Report units:	Not Reported
Dlr:	0.		
Sample date:	18-JUL-13	Finding:	180.
Chemical:	ALKALINITY (TOTAL) AS CACO3	Report units:	MG/L
Dlr:	0.		
Sample date:	18-JUL-13	Finding:	210.
Chemical:	BICARBONATE ALKALINITY	Report units:	MG/L
Dlr:	0.		
Sample date:	18-JUL-13	Finding:	160.
Chemical:	HARDNESS (TOTAL) AS CACO3	Report units:	MG/L
Dlr:	0.		
Sample date:	18-JUL-13	Finding:	51.7
Chemical:	CALCIUM	Report units:	MG/L
Dlr:	0.		
Sample date:	18-JUL-13	Finding:	7.31
Chemical:	MAGNESIUM	Report units:	MG/L
Dlr:	0.		
Sample date:	18-JUL-13	Finding:	1.8
Chemical:	POTASSIUM	Report units:	MG/L
Dlr:	0.		
Sample date:	18-JUL-13	Finding:	12.
Chemical:	CHLORIDE	Report units:	MG/L
Dlr:	0.		
Sample date:	18-JUL-13	Finding:	13.
Chemical:	SULFATE	Report units:	MG/L
Dlr:	0.5		
Sample date:	18-JUL-13	Finding:	0.26
Chemical:	FLUORIDE (F) (NATURAL-SOURCE)	Report units:	MG/L
Dlr:	0.1		
Sample date:	18-JUL-13	Finding:	250.
Chemical:	TOTAL DISSOLVED SOLIDS	Report units:	MG/L
Dlr:	0.		
Sample date:	18-JUL-13	Finding:	0.945
Chemical:	LANGELIER INDEX @ 60 C	Report units:	Not Reported
Dlr:	0.		
Sample date:	18-JUL-13	Finding:	0.495
Chemical:	LANGELIER INDEX AT SOURCE TEMP.	Report units:	Not Reported
Dlr:	0.		
Sample date:	18-JUL-13	Finding:	27.
Chemical:	NITRATE (AS NO3)	Report units:	MG/L
Dlr:	2.		

Sample date:	09-JUL-13	Finding:	28.
Chemical:	NITRATE (AS NO3)	Report units:	MG/L
Dlr:	2.		
Sample date:	09-APR-13	Finding:	30.
Chemical:	NITRATE (AS NO3)	Report units:	MG/L
Dlr:	2.		
Sample date:	08-JAN-13	Finding:	31.
Chemical:	NITRATE (AS NO3)	Report units:	MG/L
Dlr:	2.		
Sample date:	09-OCT-12	Finding:	27.
Chemical:	NITRATE (AS NO3)	Report units:	MG/L
Dlr:	2.		
Sample date:	09-JUL-12	Finding:	26.
Chemical:	NITRATE (AS NO3)	Report units:	MG/L
Dlr:	2.		
Sample date:	09-MAY-12	Finding:	7.38
Chemical:	PH, LABORATORY	Report units:	Not Reported
Dlr:	0.		
Sample date:	09-MAY-12	Finding:	170.
Chemical:	ALKALINITY (TOTAL) AS CACO3	Report units:	MG/L
Dlr:	0.		
Sample date:	09-MAY-12	Finding:	210.
Chemical:	BICARBONATE ALKALINITY	Report units:	MG/L
Dlr:	0.		
Sample date:	09-MAY-12	Finding:	170.
Chemical:	HARDNESS (TOTAL) AS CACO3	Report units:	MG/L
Dlr:	0.		
Sample date:	09-MAY-12	Finding:	55.
Chemical:	CALCIUM	Report units:	MG/L
Dlr:	0.		
Sample date:	09-MAY-12	Finding:	7.9
Chemical:	MAGNESIUM	Report units:	MG/L
Dlr:	0.		
Sample date:	09-MAY-12	Finding:	430.
Chemical:	SPECIFIC CONDUCTANCE	Report units:	US
Dlr:	0.		
Sample date:	09-MAY-12	Finding:	25.
Chemical:	SODIUM	Report units:	MG/L
Dlr:	0.		
Sample date:	09-MAY-12	Finding:	7800.
Chemical:	NITRATE + NITRITE (AS N)	Report units:	MG/L
Dlr:	0.4		
Sample date:	09-MAY-12	Finding:	1.9
Chemical:	POTASSIUM	Report units:	MG/L
Dlr:	0.		
Sample date:	09-MAY-12	Finding:	13.
Chemical:	CHLORIDE	Report units:	MG/L

Dlr:	0.		
Sample date:	09-MAY-12	Finding:	17.
Chemical:	SULFATE	Report units:	MG/L
Dlr:	0.5		
Sample date:	09-MAY-12	Finding:	0.24
Chemical:	FLUORIDE (F) (NATURAL-SOURCE)	Report units:	MG/L
Dlr:	0.1		
Sample date:	09-MAY-12	Finding:	310.
Chemical:	TOTAL DISSOLVED SOLIDS	Report units:	MG/L
Dlr:	0.		
Sample date:	09-MAY-12	Finding:	0.439
Chemical:	LANGELIER INDEX @ 60 C	Report units:	Not Reported
Dlr:	0.		
Sample date:	09-MAY-12	Finding:	34.
Chemical:	NITRATE (AS NO3)	Report units:	MG/L
Dlr:	2.		
Sample date:	09-MAY-12	Finding:	11.7
Chemical:	AGGRSSIVE INDEX (CORROSIVITY)	Report units:	Not Reported
Dlr:	0.		
Sample date:	10-APR-12	Finding:	29.
Chemical:	NITRATE (AS NO3)	Report units:	MG/L
Dlr:	2.		
Sample date:	10-JAN-12	Finding:	30.
Chemical:	NITRATE (AS NO3)	Report units:	MG/L
Dlr:	2.		

8
NW
1/2 - 1 Mile
Higher

CA WELLS **CADWR0000036210**

Well ID:	01N06W26K001S	Well Type:	UNK
Source:	Department of Water Resources		
Other Name:	01N06W26K001S	GAMA PFAS Testing:	Not Reported
Groundwater Quality Data:	https://gamagroundwater.waterboards.ca.gov/gama/gamamap/public/GamaDataDisplay.asp?dataset=DWR&samp_date=&global_id=&assigned_name=01N06W26K001S&store_num=		
GeoTracker Data:	Not Reported		

GEOCHECK® - PHYSICAL SETTING SOURCE MAP FINDINGS

Map ID
Direction
Distance

Database EDR ID Number

1
NNW **OIL_GAS** **CAOG17000004603**
1/2 - 1 Mile

OIL_GAS:

API #:	0407100025	Well #:	1
Well Type:	Dry Hole	Well Status:	Plugged
Lease Name:	Laurabel	Well Design:	Laurabel 1
Operator ID:	02401	Operator Name:	E. H. Brawner
Field Name:	Any Field	Area Name:	Any Area
Place:	Fontana	GIS Source:	hud
Confidential Well:	N	Directionally Drilled:	N
Spud Date:	Not Reported		
Well Record Request URL:	https://filerequest.conservation.ca.gov/WellRecord?api=07100025		

GEOCHECK® - PHYSICAL SETTING SOURCE MAP FINDINGS
RADON

AREA RADON INFORMATION

State Database: CA Radon

Radon Test Results

Zipcode	Num Tests	> 4 pCi/L
92336	16	0

Federal EPA Radon Zone for SAN BERNARDINO County: 2

Note: Zone 1 indoor average level > 4 pCi/L.
: Zone 2 indoor average level >= 2 pCi/L and <= 4 pCi/L.
: Zone 3 indoor average level < 2 pCi/L.

Federal Area Radon Information for Zip Code: 92336

Number of sites tested: 1

Area	Average Activity	% <4 pCi/L	% 4-20 pCi/L	% >20 pCi/L
Living Area - 1st Floor	0.400 pCi/L	100%	0%	0%
Living Area - 2nd Floor	Not Reported	Not Reported	Not Reported	Not Reported
Basement	Not Reported	Not Reported	Not Reported	Not Reported

PHYSICAL SETTING SOURCE RECORDS SEARCHED

TOPOGRAPHIC INFORMATION

USGS 7.5' Digital Elevation Model (DEM)
Source: United States Geologic Survey
EDR acquired the USGS 7.5' Digital Elevation Model in 2002 and updated it in 2006. The 7.5 minute DEM corresponds to the USGS 1:24,000- and 1:25,000-scale topographic quadrangle maps. The DEM provides elevation data with consistent elevation units and projection.

Current USGS 7.5 Minute Topographic Map
Source: U.S. Geological Survey

HYDROLOGIC INFORMATION

Flood Zone Data: This data was obtained from the Federal Emergency Management Agency (FEMA). It depicts 100-year and 500-year flood zones as defined by FEMA. It includes the National Flood Hazard Layer (NFHL) which incorporates Flood Insurance Rate Map (FIRM) data and Q3 data from FEMA in areas not covered by NFHL.
Source: FEMA
Telephone: 877-336-2627
Date of Government Version: 2003, 2015

NWI: National Wetlands Inventory. This data, available in select counties across the country, was obtained by EDR in 2002, 2005, 2010 and 2015 from the U.S. Fish and Wildlife Service.

State Wetlands Data: Wetland Inventory
Source: Department of Fish and Wildlife
Telephone: 916-445-0411

HYDROGEOLOGIC INFORMATION

AQUIFLOW^{R} Information System
Source: EDR proprietary database of groundwater flow information
EDR has developed the AQUIFLOW Information System (AIS) to provide data on the general direction of groundwater flow at specific points. EDR has reviewed reports submitted to regulatory authorities at select sites and has extracted the date of the report, hydrogeologically determined groundwater flow direction and depth to water table information.

GEOLOGIC INFORMATION

Geologic Age and Rock Stratigraphic Unit
Source: P.G. Schruben, R.E. Arndt and W.J. Bawiec, Geology of the Conterminous U.S. at 1:2,500,000 Scale - A digital representation of the 1974 P.B. King and H.M. Beikman Map, USGS Digital Data Series DDS - 11 (1994).

STATSGO: State Soil Geographic Database
Source: Department of Agriculture, Natural Resources Conservation Service (NRCS)
The U.S. Department of Agriculture's (USDA) Natural Resources Conservation Service (NRCS) leads the national Conservation Soil Survey (NCSS) and is responsible for collecting, storing, maintaining and distributing soil survey information for privately owned lands in the United States. A soil map in a soil survey is a representation of soil patterns in a landscape. Soil maps for STATSGO are compiled by generalizing more detailed (SSURGO) soil survey maps.

SSURGO: Soil Survey Geographic Database
Source: Department of Agriculture, Natural Resources Conservation Service (NRCS)
Telephone: 800-672-5559
SSURGO is the most detailed level of mapping done by the Natural Resources Conservation Service, mapping scales generally range from 1:12,000 to 1:63,360. Field mapping methods using national standards are used to construct the soil maps in the Soil Survey Geographic (SSURGO) database. SSURGO digitizing duplicates the original soil survey maps. This level of mapping is designed for use by landowners, townships and county natural resource planning and management.

PHYSICAL SETTING SOURCE RECORDS SEARCHED

LOCAL / REGIONAL WATER AGENCY RECORDS

FEDERAL WATER WELLS

PWS: Public Water Systems
Source: EPA/Office of Drinking Water
Telephone: 202-564-3750
Public Water System data from the Federal Reporting Data System. A PWS is any water system which provides water to at least 25 people for at least 60 days annually. PWSs provide water from wells, rivers and other sources.

PWS ENF: Public Water Systems Violation and Enforcement Data
Source: EPA/Office of Drinking Water
Telephone: 202-564-3750
Violation and Enforcement data for Public Water Systems from the Safe Drinking Water Information System (SDWIS) after August 1995. Prior to August 1995, the data came from the Federal Reporting Data System (FRDS).

USGS Water Wells: USGS National Water Inventory System (NWIS)
This database contains descriptive information on sites where the USGS collects or has collected data on surface water and/or groundwater. The groundwater data includes information on wells, springs, and other sources of groundwater.

OTHER STATE DATABASE INFORMATION

Groundwater Ambient Monitoring & Assessment Program
State Water Resources Control Board
Telephone: 916-341-5577
The GAMA Program is Californias comprehensive groundwater quality monitoring program. GAMA collects data by testing the untreated, raw water in different types of wells for naturally-occurring and man-made chemicals. The GAMA data includes Domestic, Monitoring and Municipal well types from the following sources, Department of Water Resources, Department of Heath Services, EDF, Agricultural Lands, Lawrence Livermore National Laboratory, Department of Pesticide Regulation, United States Geological Survey, Groundwater Ambient Monitoring and Assessment Program and Local Groundwater Projects.

Water Well Database
Source: Department of Water Resources
Telephone: 916-651-9648

California Drinking Water Quality Database
Source: Department of Public Health
Telephone: 916-324-2319
The database includes all drinking water compliance and special studies monitoring for the state of California since 1984. It consists of over 3,200,000 individual analyses along with well and water system information.

Geothermal Wells Listing
Department of Conservation
Telephone: 916-445-9686
Geothermal well means a well constructed to extract or return water to the ground after it has been used for heating or cooling purposes. Geothermal wells in California (except for wells on federal leases which are administered by the Bureau of Land Management) are permitted, drilled, operated, and permanently sealed and closed (plugged and abandoned) under requirements and procedures administered by the Geothermal Section of the Department of Conservations Geologic Energy Management Division (CalGEM, formerly DOGGR).

California Oil and Gas Well Locations
Source: Dept of Conservation, Geologic Energy Management Division
Telephone: 916-323-1779
Oil and Gas well locations in the state.

PHYSICAL SETTING SOURCE RECORDS SEARCHED

California Earthquake Fault Lines
Source: California Division of Mines and Geology
The fault lines displayed on EDR's Topographic map are digitized quaternary fault lines prepared in 1975 by the United State Geological Survey. Additional information (also from 1975) regarding activity at specific fault lines comes from California's Preliminary Fault Activity Map prepared by the California Division of Mines and Geology.

RADON

State Database: CA Radon
Source: Department of Public Health
Telephone: 916-210-8558
Radon Database for California

Area Radon Information
Source: USGS
Telephone: 703-356-4020
The National Radon Database has been developed by the U.S. Environmental Protection Agency (USEPA) and is a compilation of the EPA/State Residential Radon Survey and the National Residential Radon Survey. The study covers the years 1986 - 1992. Where necessary data has been supplemented by information collected at private sources such as universities and research institutions.

EPA Radon Zones
Source: EPA
Telephone: 703-356-4020
Sections 307 & 309 of IRAA directed EPA to list and identify areas of U.S. with the potential for elevated indoor radon levels.

OTHER

Airport Landing Facilities: Private and public use landing facilities
Source: Federal Aviation Administration, 800-457-6656

Epicenters: World earthquake epicenters, Richter 5 or greater
Source: Department of Commerce, National Oceanic and Atmospheric Administration

California Earthquake Fault Lines: The fault lines displayed on EDR's Topographic map are digitized quaternary fault lines, prepared in 1975 by the United State Geological Survey. Additional information (also from 1975) regarding activity at specific fault lines comes from California's Preliminary Fault Activity Map prepared by the California Division of Mines and Geology.

STREET AND ADDRESS INFORMATION

© 2015 TomTom North America, Inc. All rights reserved. This material is proprietary and the subject of copyright protection and other intellectual property rights owned by or licensed to Tele Atlas North America, Inc. The use of this material is subject to the terms of a license agreement. You will be held liable for any unauthorized copying or disclosure of this material.

Fontana Walnut Project

Knox Ave. Between Walnut St. & S. Highland Ave.

Fontana, CA 92336

Inquiry Number: 7783176.3

October 03, 2024

Certified Sanborn® Map Report

6 Armstrong Road, 4th floor
Shelton, CT 06484
Toll Free: 800.352.0050
www.edrnet.com

Certified Sanborn® Map Report

10/03/24

Site Name:

Fontana Walnut Project
Knox Ave. Between Walnut St.
Fontana, CA 92336
EDR Inquiry # 7783176.3

Client Name:

Petra Geotechnical Inc
40880 County Center Drive, Suite M
Temecula, CA 92591
Contact: Ed Lump

The Sanborn Library has been searched by EDR and maps covering the target property location as provided by Petra Geotechnical Inc were identified for the years listed below. The Sanborn Library is the largest, most complete collection of fire insurance maps. The collection includes maps from Sanborn, Bromley, Perris & Browne, Hopkins, Barlow, and others. Only Environmental Data Resources Inc. (EDR) is authorized to grant rights for commercial reproduction of maps by the Sanborn Library LLC, the copyright holder for the collection. Results can be authenticated by visiting www.edrnet.com/sanborn.

The Sanborn Library is continually enhanced with newly identified map archives. This report accesses all maps in the collection as of the day this report was generated.

Certified Sanborn Results:

Certification # 9414-45C3-B66F

PO # J.N. 23-202

Project Fontana Walnut Project

UNMAPPED PROPERTY

This report certifies that the complete holdings of the Sanborn Library, LLC collection have been searched based on client supplied target property information, and fire insurance maps covering the target property were not found.

Sanborn® Library search results

Certification #: 9414-45C3-B66F

The Sanborn Library includes more than 1.2 million fire insurance maps from Sanborn, Bromley, Perris & Browne, Hopkins, Barlow and others which track historical property usage in approximately 12,000 American cities and towns. Collections searched:

- ☑ Library of Congress
- ☑ University Publications of America
- ☑ EDR Private Collection

The Sanborn Library LLC Since 1866™

Limited Permission To Make Copies

Petra Geotechnical Inc (the client) is permitted to make up to FIVE photocopies of this Sanborn Map transmittal and each fire insurance map accompanying this report solely for the limited use of its customer. No one other than the client is authorized to make copies. Upon request made directly to an EDR Account Executive, the client may be permitted to make a limited number of additional photocopies. This permission is conditioned upon compliance by the client, its customer and their agents with EDR's copyright policy; a copy of which is available upon request.

Disclaimer - Copyright and Trademark Notice

This Report contains certain information obtained from a variety of public and other sources reasonably available to Environmental Data Resources, LLC. It cannot be concluded from this Report that coverage information for the target and surrounding properties does not exist from other sources. This Report is provided on an "AS IS", "AS AVAILABLE" basis. NO WARRANTY EXPRESS OR IMPLIED IS MADE WHATSOEVER IN CONNECTION WITH THIS REPORT. ENVIRONMENTAL DATA RESOURCES, LLC AND ITS SUBSIDIARIES, AFFILIATES AND THIRD PARTY SUPPLIERS DISCLAIM ALL WARRANTIES, OF ANY KIND OR NATURE, EXPRESS OR IMPLIED, ARISING OUT OF OR RELATED TO THIS REPORT OR ANY OF THE DATA AND INFORMATION PROVIDED IN THIS REPORT, INCLUDING WITHOUT LIMITATION, ANY WARRANTIES REGARDING ACCURACY, QUALITY, CORRECTNESS, COMPLETENESS, COMPREHENSIVENESS, SUITABILITY, MERCHANTABILITY, FITNESS FOR A PARTICULAR PURPOSE, TITLE, NON-INFRINGEMENT, MISAPPROPRIATION, OR OTHERWISE. ALL RISK IS ASSUMED BY THE USER. IN NO EVENT SHALL ENVIRONMENTAL DATA RESOURCES, LLC OR ITS SUBSIDIARIES, AFFILIATES OR THIRD PARTY SUPPLIERS BE LIABLE TO ANYONE FOR ANY DIRECT, INCIDENTAL, INDIRECT, SPECIAL, CONSEQUENTIAL OR OTHER DAMAGES OF ANY TYPE OR KIND (INCLUDING BUT NOT LIMITED TO LOSS OF PROFITS, LOSS OF USE, OR LOSS OF DATA), ARISING OUT OF OR IN ANY WAY CONNECTED WITH THIS REPORT OR ANY OF THE DATA AND INFORMATION PROVIDED IN THIS REPORT. Any analyses, estimates, ratings, environmental risk levels, or risk codes provided in this Report are provided for illustrative purposes only, and are not intended to provide, nor should they be interpreted as providing any facts regarding, or prediction or forecast of, any environmental risk for any property. Only an assessment performed by a qualified environmental professional can provide findings, opinions or conclusions regarding the environmental risk or conditions in, on or at any property.

Copyright 2024 by Environmental Data Resources, Inc. All rights reserved. Reproduction in any media or format, in whole or in part, of any report or map of Environmental Data Resources, Inc., or its affiliates, is prohibited without prior written permission.

EDR and its logos (including Sanborn and Sanborn Map) are trademarks of Environmental Data Resources, LLC or its affiliates. All other trademarks used herein are the property of their respective owners.

Fontana Walnut Project

Knox Ave. Between Walnut St. & S. Highland Ave.

Fontana, CA 92336

Inquiry Number: 7783176.4

October 03, 2024

EDR Historical Topo Map Report

with QuadMatch™

6 Armstrong Road, 4th floor
Shelton, CT 06484
Toll Free: 800.352.0050
www.edrnet.com

EDR Historical Topo Map Report

10/03/24

Site Name:

Fontana Walnut Project
Knox Ave. Between Walnut St.
Fontana, CA 92336
EDR Inquiry # 7783176.4

Client Name:

Petra Geotechnical Inc
40880 County Center Drive, Suite M
Temecula, CA 92591
Contact: Ed Lump

EDR Topographic Map Library has been searched by EDR and maps covering the target property location as provided by Petra Geotechnical Inc were identified for the years listed below. EDR's Historical Topo Map Report is designed to assist professionals in evaluating potential liability on a target property resulting from past activities. EDRs Historical Topo Map Report includes a search of a collection of public and private color historical topographic maps, dating back to the late 1800s.

Search Results:

P.O.# J.N. 23-202

Project: Fontana Walnut Project

Coordinates:

Latitude:	34.131783 34° 7' 54" North
Longitude:	-117.462097 -117° 27' 44" West
UTM Zone:	Zone 11 North
UTM X Meters:	457392.18
UTM Y Meters:	3776864.38
Elevation:	1461.74' above sea level

Maps Provided:

2021	1973	1901
2018	1966, 1967	1898
2015	1954	1896
2012	1953, 1954	
1996	1943	
1988	1942	
1980	1941	
1975	1936	

Disclaimer - Copyright and Trademark Notice

This Report contains certain information obtained from a variety of public and other sources reasonably available to Environmental Data Resources, LLC. It cannot be concluded from this Report that coverage information for the target and surrounding properties does not exist from other sources. This Report is provided on an "AS IS", "AS AVAILABLE" basis. NO WARRANTY EXPRESS OR IMPLIED IS MADE WHATSOEVER IN CONNECTION WITH THIS REPORT. ENVIRONMENTAL DATA RESOURCES, LLC AND ITS SUBSIDIARIES, AFFILIATES AND THIRD PARTY SUPPLIERS DISCLAIM ALL WARRANTIES, OF ANY KIND OR NATURE, EXPRESS OR IMPLIED, ARISING OUT OF OR RELATED TO THIS REPORT OR ANY OF THE DATA AND INFORMATION PROVIDED IN THIS REPORT, INCLUDING WITHOUT LIMITATION, ANY WARRANTIES REGARDING ACCURACY, QUALITY, CORRECTNESS, COMPLETENESS, COMPREHENSIVENESS, SUITABILITY, MERCHANTABILITY, FITNESS FOR A PARTICULAR PURPOSE, TITLE, NON-INFRINGEMENT, MISAPPROPRIATION, OR OTHERWISE. ALL RISK IS ASSUMED BY THE USER. IN NO EVENT SHALL ENVIRONMENTAL DATA RESOURCES, LLC OR ITS SUBSIDIARIES, AFFILIATES OR THIRD PARTY SUPPLIERS BE LIABLE TO ANYONE FOR ANY DIRECT, INCIDENTAL, INDIRECT, SPECIAL, CONSEQUENTIAL OR OTHER DAMAGES OF ANY TYPE OR KIND (INCLUDING BUT NOT LIMITED TO LOSS OF PROFITS, LOSS OF USE, OR LOSS OF DATA), ARISING OUT OF OR IN ANY WAY CONNECTED WITH THIS REPORT OR ANY OF THE DATA AND INFORMATION PROVIDED IN THIS REPORT. Any analyses, estimates, ratings, environmental risk levels, or risk codes provided in this Report are provided for illustrative purposes only, and are not intended to provide, nor should they be interpreted as providing any facts regarding, or prediction or forecast of, any environmental risk for any property. Only an assessment performed by a qualified environmental professional can provide findings, opinions or conclusions regarding the environmental risk or conditions in, on or at any property.

Copyright 2024 by Environmental Data Resources, Inc. All rights reserved. Reproduction in any media or format, in whole or in part, of any report or map of Environmental Data Resources, Inc., or its affiliates, is prohibited without prior written permission.

EDR and its logos (including Sanborn and Sanborn Map) are trademarks of Environmental Data Resources, LLC or its affiliates. All other trademarks used herein are the property of their respective owners.

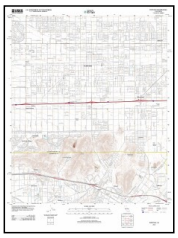

Topo Sheet Key

This DR Topo Ma Re r is ba ed u pon th e following SGS ra m ap sh ee ts

2021 Source Sheets

Devore
2021
7.5-minute, 24000

Fontana
2021
7.5-minute, 24000

2018 Source Sheets

Devore
2018
7.5-minute, 24000

Fontana
2018
7.5-minute, 24000

2015 Source Sheets

Devore
2015
7.5-minute, 24000

Fontana
2015
7.5-minute, 24000

2012 Source Sheets

Devore
2012
7.5-minute, 24000

Fontana
2012
7.5-minute, 24000

Topo Sheet Key

□□□□□□DR□□□□□□Ma□Re□□r□□□□ba□ed□u□□□□□□e□□□□□□ □□□□□ □□ □□□□□□□ra□□□□□□ a□□□□ee□□□

1996 Source Sheets

Devore
1996
7.5-minute, 24000
Aerial Photo Revised 1994

1988 Source Sheets

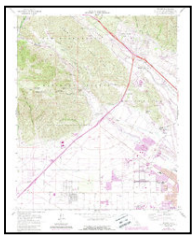

Devore
1988
7.5-minute, 24000
Aerial Photo Revised 1985

1980 Source Sheets

Fontana
1980
7.5-minute, 24000
Aerial Photo Revised 1978

Devore
1980
7.5-minute, 24000
Aerial Photo Revised 1978

1975 Source Sheets

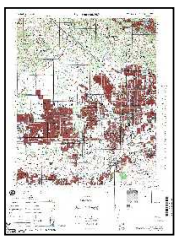

SAN BERNARDINO
1975
15-minute, 50000

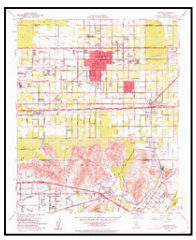

Topo Sheet Key

This DR Topo Ma Re r is ba ed u pon th e following SGS ra m ap sh ee ts

1973 Source Sheets

Fontana
1973
7.5-minute, 24000
Aerial Photo Revised 1973

1966, 1967 Source Sheets

Devore
1966
7.5-minute, 24000
Aerial Photo Revised 1966

Fontana
1967
7.5-minute, 24000
Aerial Photo Revised 1966

1954 Source Sheets

San Bernardino
1954
15-minute, 62500
Aerial Photo Revised 1952

1953, 1954 Source Sheets

Fontana
1953
7.5-minute, 24000
Aerial Photo Revised 1952

Devore
1954
7.5-minute, 24000
Aerial Photo Revised 1952

Topo Sheet Key

DR Ma Re r ba ed u e ra a ee

1943 Source Sheets

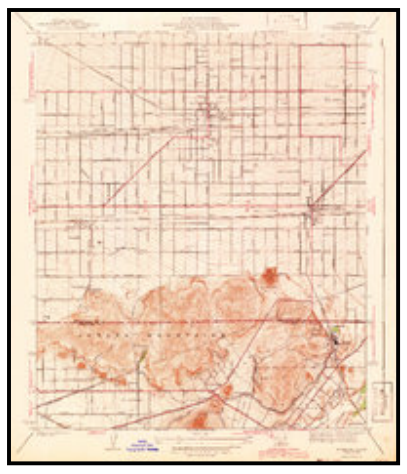

Fontana
1943
7.5-minute, 31680

1942 Source Sheets

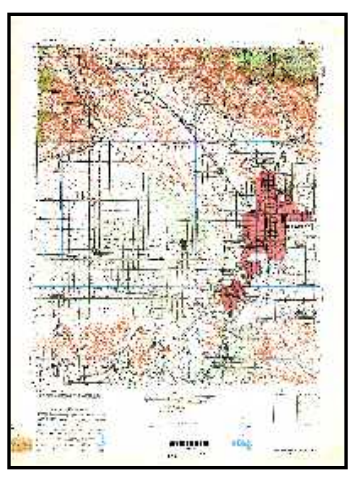

SAN BERNARDINO
1942
15-minute, 50000

1941 Source Sheets

Devore
1941
7.5-minute, 31680

1936 Source Sheets

Devore
1936
7.5-minute, 31680

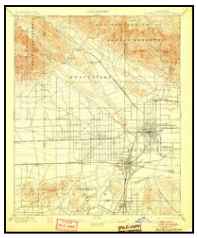

Topo Sheet Key

This DR Topo Ma Re r is ba ed u pon th e following SGS ra m ap sh ee ts

1901 Source Sheets

San Bernardino
1901
15-minute, 62500

1898 Source Sheets

San Bernardino
1898
15-minute, 62500

1896 Source Sheets

San Bernardino
1896
15-minute, 62500

Historical Topo Map

2021

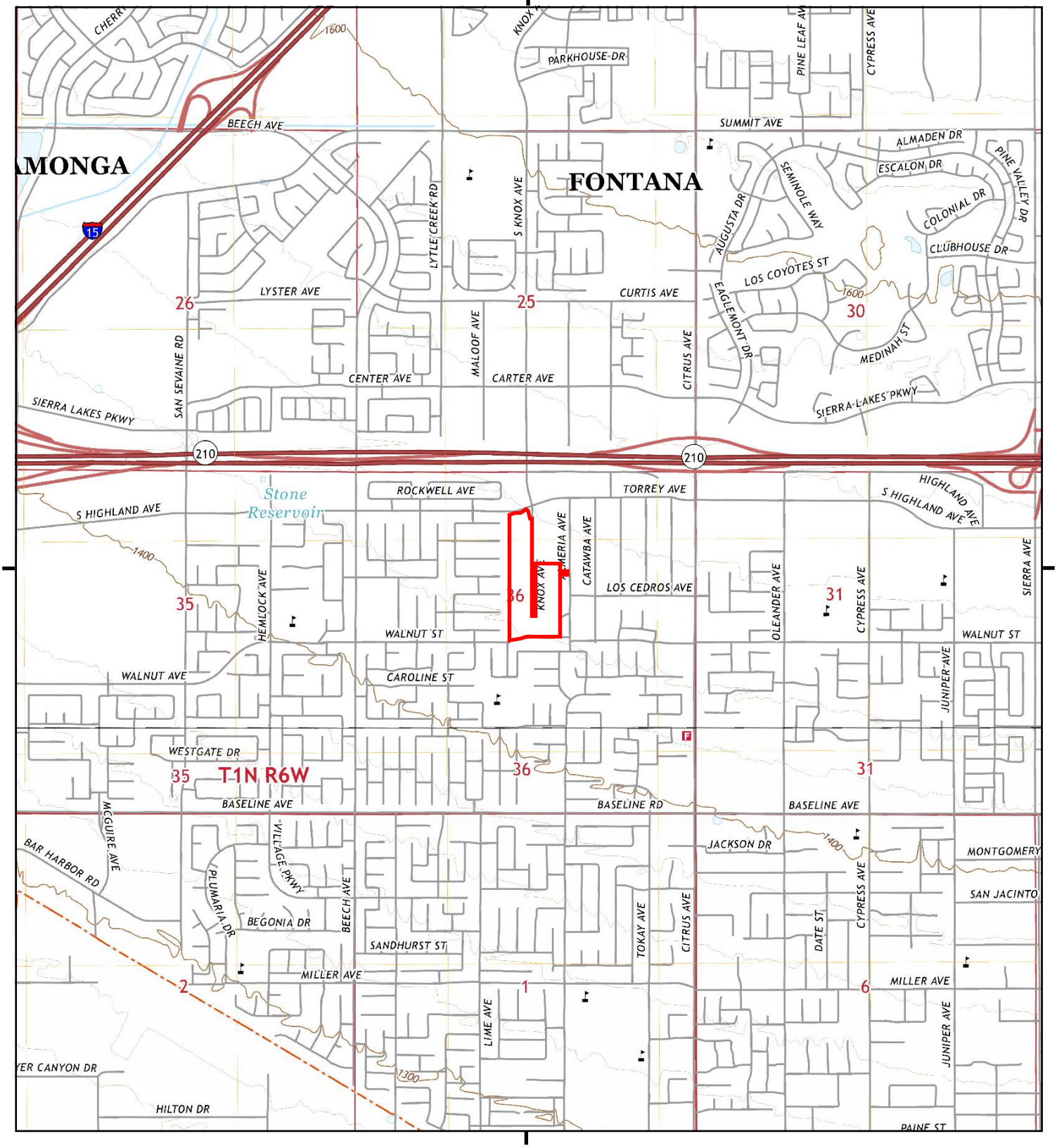

□□□□re□□r□□□□□ude□□□□□r□ a□□□□r□□ □□e□
□□□□□ □□□□□ a□□□ee□□□□

0 Miles 0.25 0.5 1 1.5

NW N NE
W E
SW S SE

TP, Devore, 2021, 7.5-minute
S, Fontana, 2021, 7.5-minute

□□□□□M□□ Fontana Walnut Project
□□DDR□□□□ Knox Ave. Between Walnut St. & S. Highl
Fontana, CA 92336
□□□□□□ Petra Geotechnical Inc

N

Historical Topo Map

2018

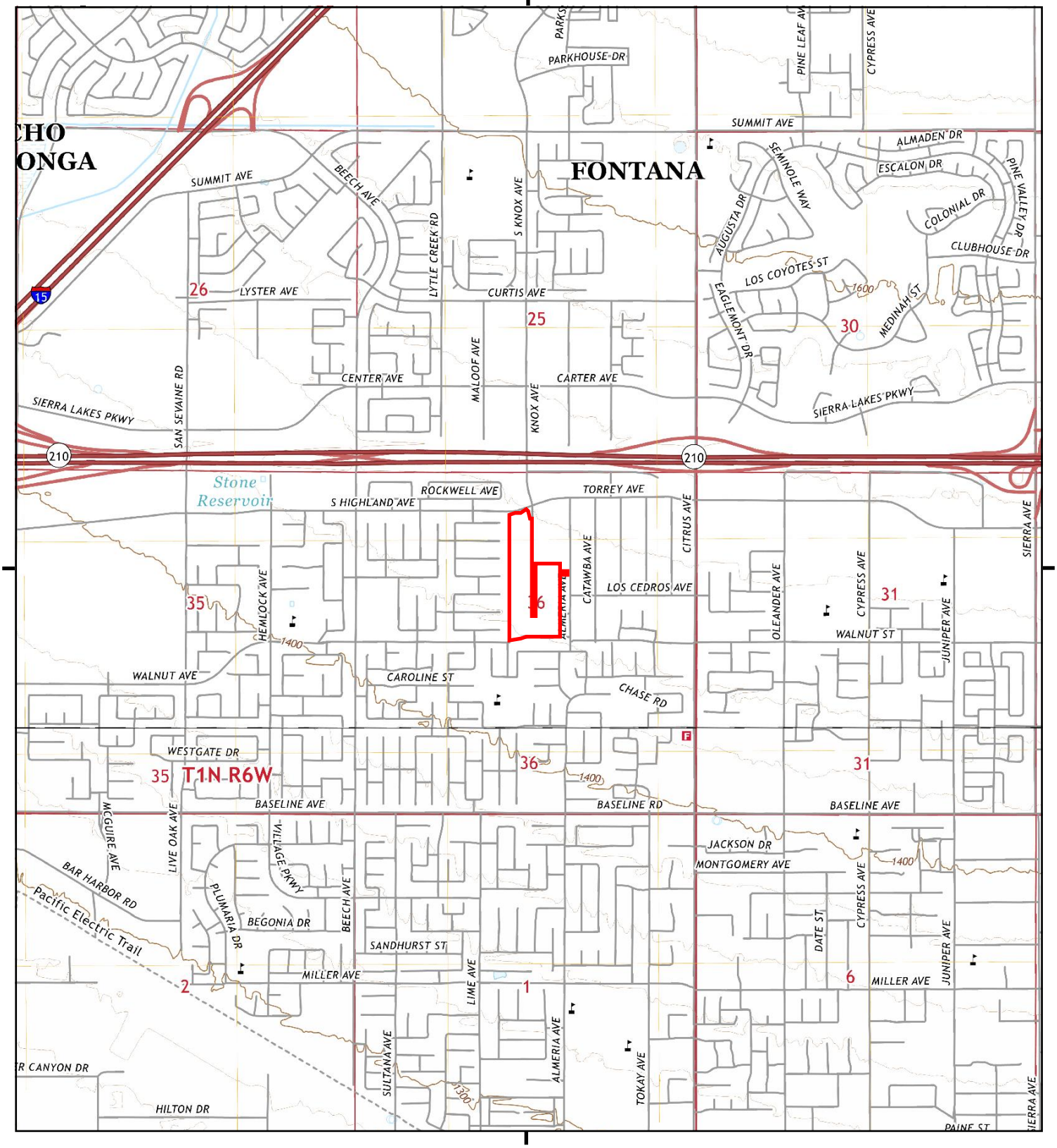

□□□□re□□r□□□□ude□□□□□r a□□□□r□□ □□e□ □□□□□ □□□□□ a□□□□ee□□□□

0 Miles 0.25 0.5 1 1.5

NW N NE
W E
SW S SE

TP, Devore, 2018, 7.5-minute
S, Fontana, 2018, 7.5-minute

□□□□□□M□□ Fontana Walnut Project
□□DDR□□□□ Knox Ave. Between Walnut St. & S. Highl
Fontana, CA 92336
□□□□□□ Petra Geotechnical Inc

N

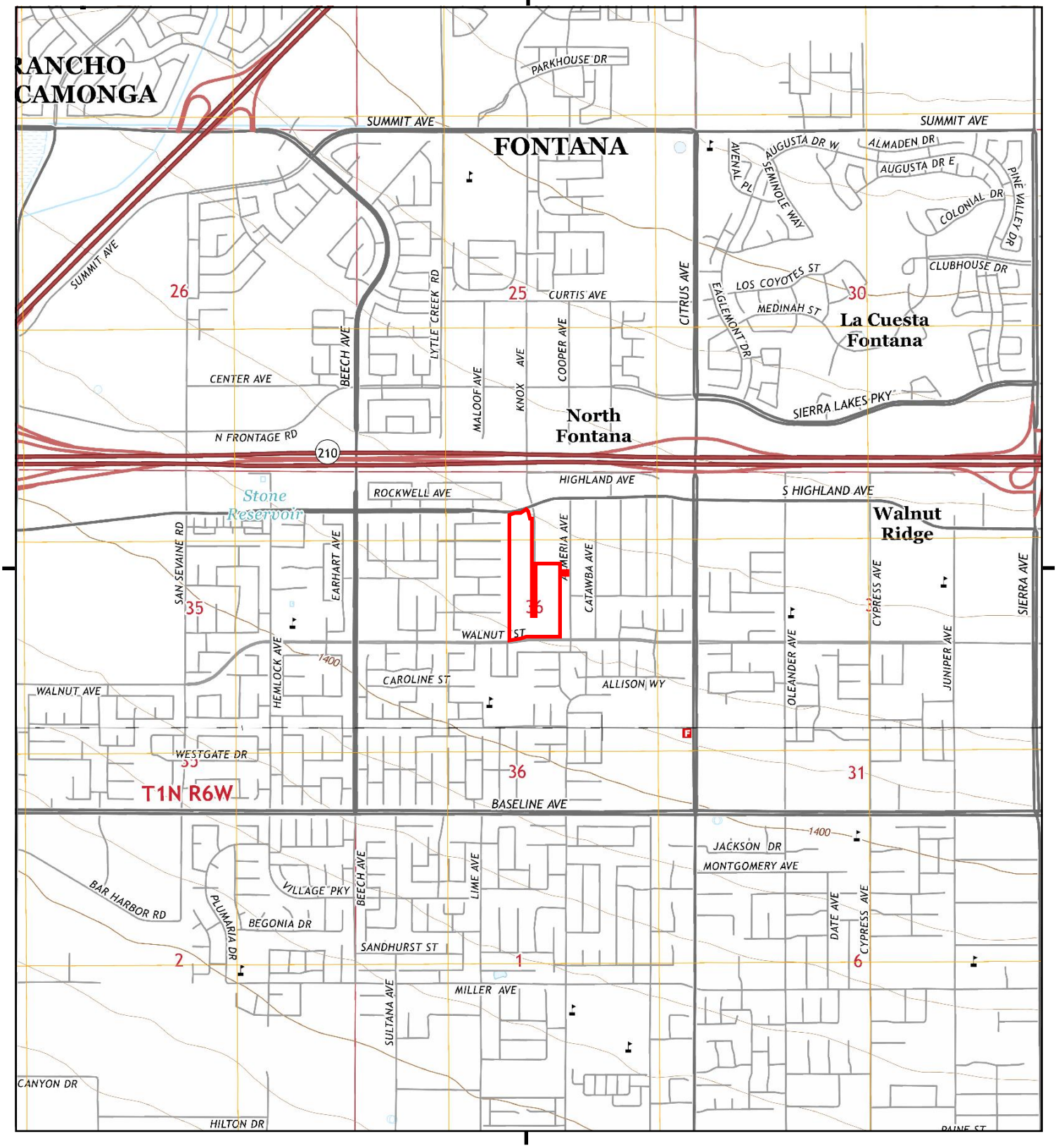

□□□□re□□r□□□□□ude□□□□□r a□□□□r□□ □□e□
□□□□□ □□□□□ a□□□ee□□□□

0 Miles 0.25 0.5 1 1.5

NW N NE
W E
SW S SE

TP, Devore, 2015, 7.5-minute
S, Fontana, 2015, 7.5-minute

□□□□□M□□ Fontana Walnut Project
□□DDR□□□□ Knox Ave. Between Walnut St. & S. Highl
Fontana, CA 92336
□□□□□□ Petra Geotechnical Inc

N

Historical Topo Map

2012

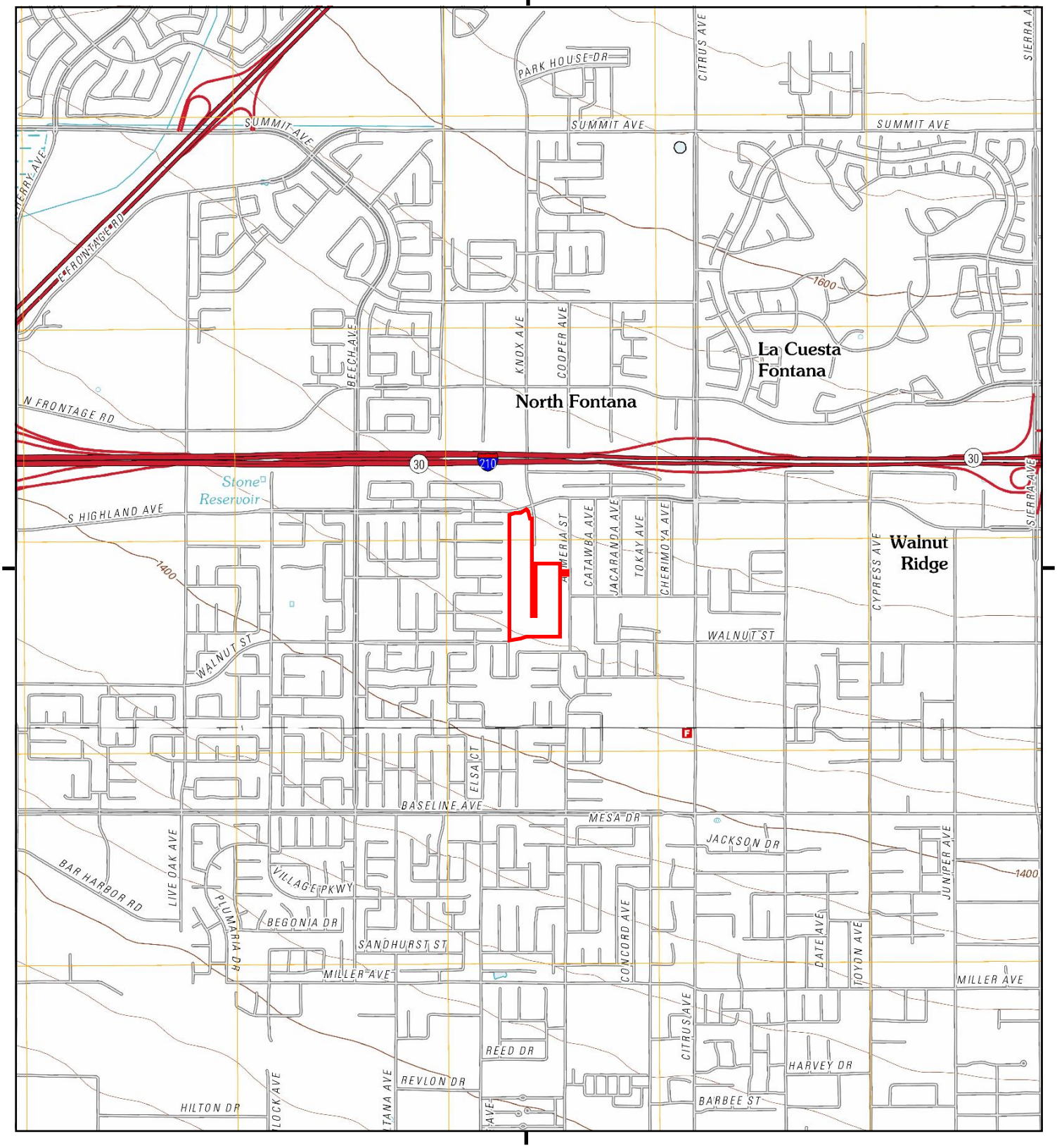

□□□□re□□r□□□□□ude□□□□□r a□□□□r□□ □□e□
□□□□□ □□□□□ a□□□ee□□□□

0 Miles 0.25 0.5 1 1.5

NW N NE
W E
SW S SE

TP, Devore, 2012, 7.5-minute
S, Fontana, 2012, 7.5-minute

□□□□□M□□ Fontana Walnut Project
□□DDR□□□□ Knox Ave. Between Walnut St. & S. Highl
Fontana, CA 92336
□□□□□□ Petra Geotechnical Inc

N

Historical Topo Map

1996

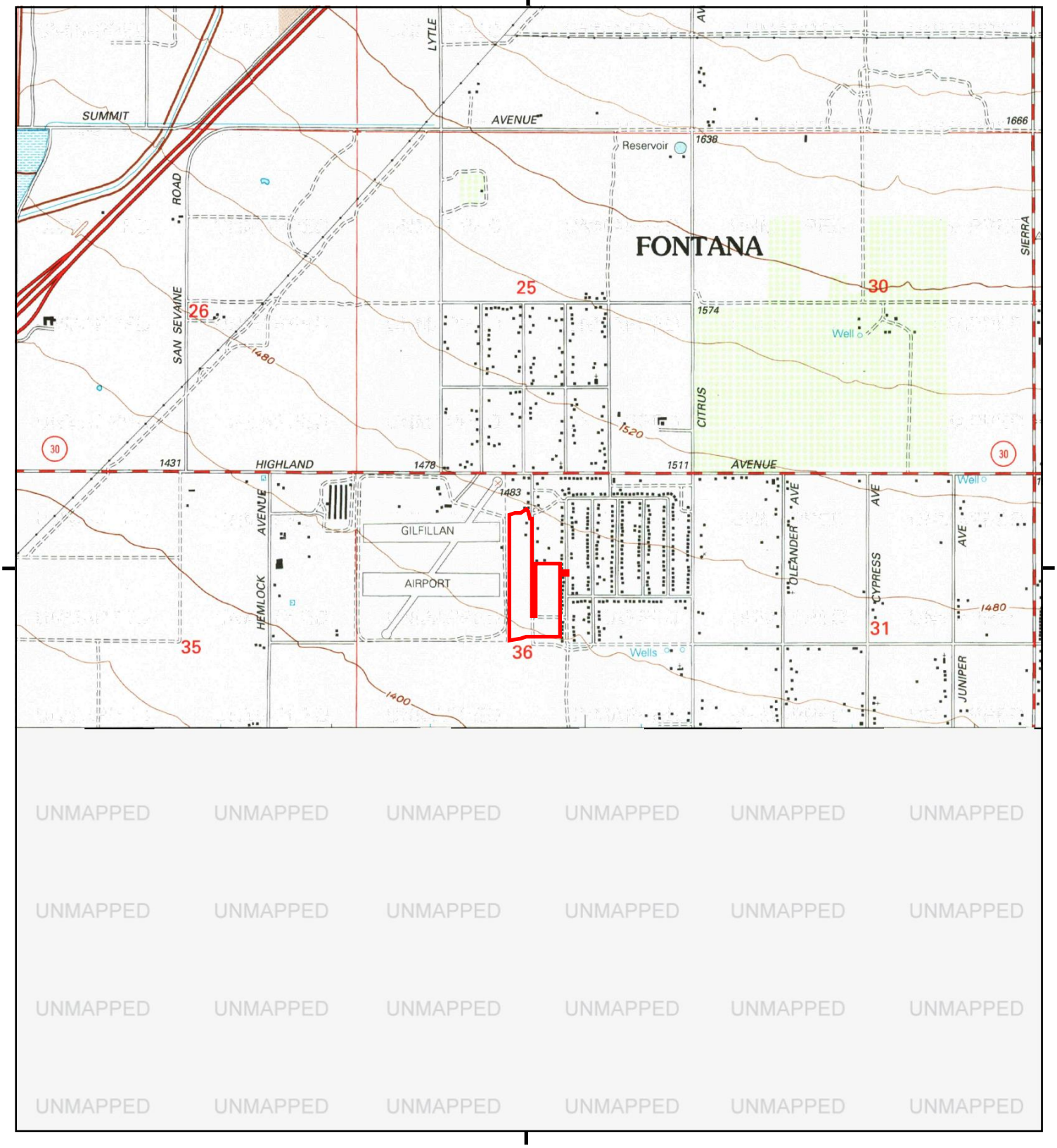

□□□□re□□r□□□□□ude□□□□□r□ a□□□□r□□ □□e□
□□□□□ □□□□ a□□□ee□□□□

0 Miles 0.25 0.5 1 1.5

NW N NE
W E
SW S SE

TP, Devore, 1996, 7.5-minute

□□□□□M□□ Fontana Walnut Project
□□DDR□□□□ Knox Ave. Between Walnut St. & S. Highl
Fontana, CA 92336
□□□□□□ Petra Geotechnical Inc

N

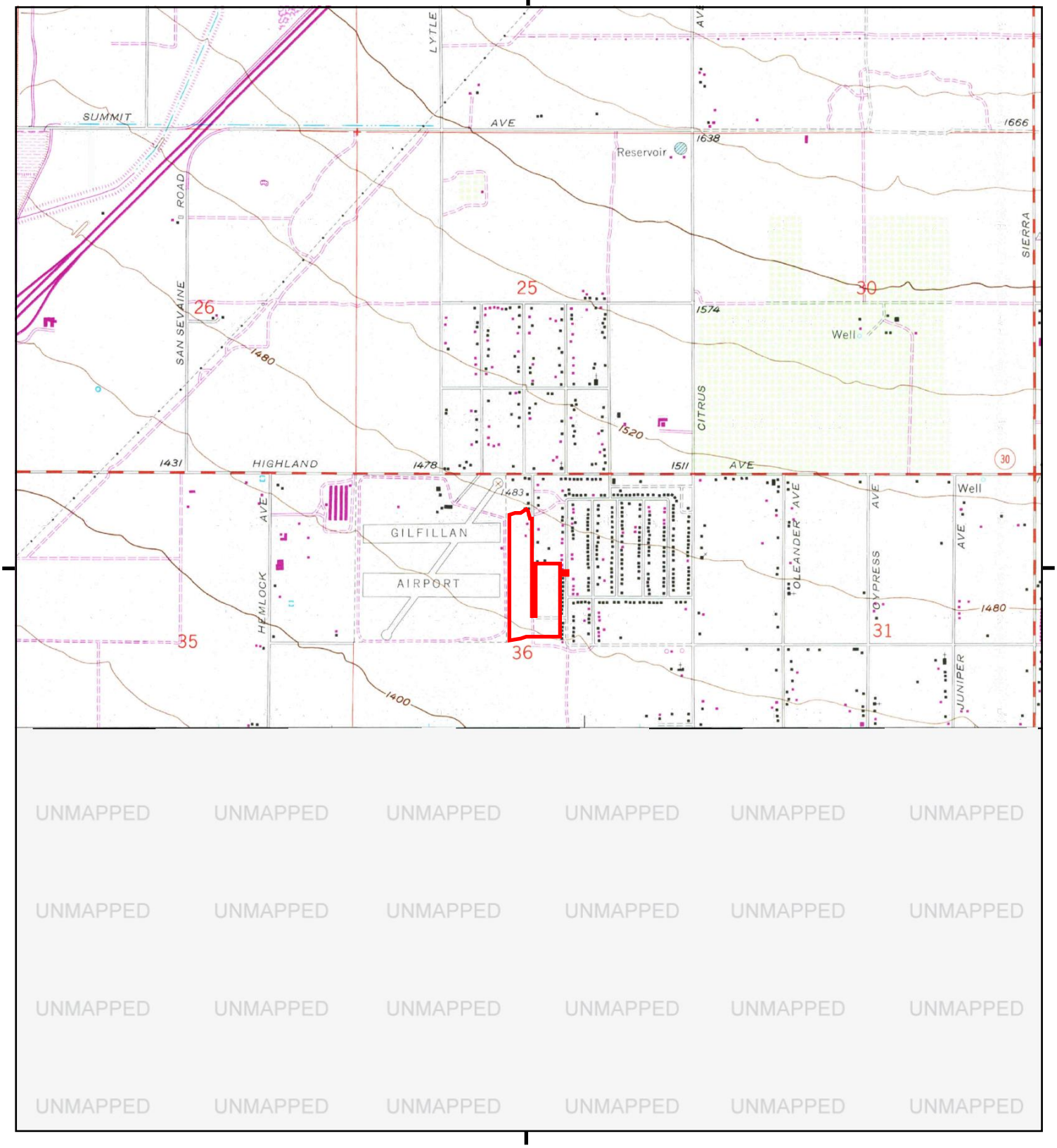

UNMAPPED UNMAPPED UNMAPPED UNMAPPED UNMAPPED UNMAPPED
UNMAPPED UNMAPPED UNMAPPED UNMAPPED UNMAPPED UNMAPPED
UNMAPPED UNMAPPED UNMAPPED UNMAPPED UNMAPPED UNMAPPED
UNMAPPED UNMAPPED UNMAPPED UNMAPPED UNMAPPED UNMAPPED

□□□□re□□r□□□□ude□□□□r□ a□□□□r□□ □□e□
□□□□□ □□□□ a□□□ee□□□□

0 Miles 0.25 0.5 1 1.5

NW N NE
W E
SW S SE

TP, Devore, 1988, 7.5-minute

□□□□□M□□ Fontana Walnut Project
□□DDR□□□□ Knox Ave. Between Walnut St. & S. Highl
Fontana, CA 92336
□□□□□□ Petra Geotechnical Inc

N

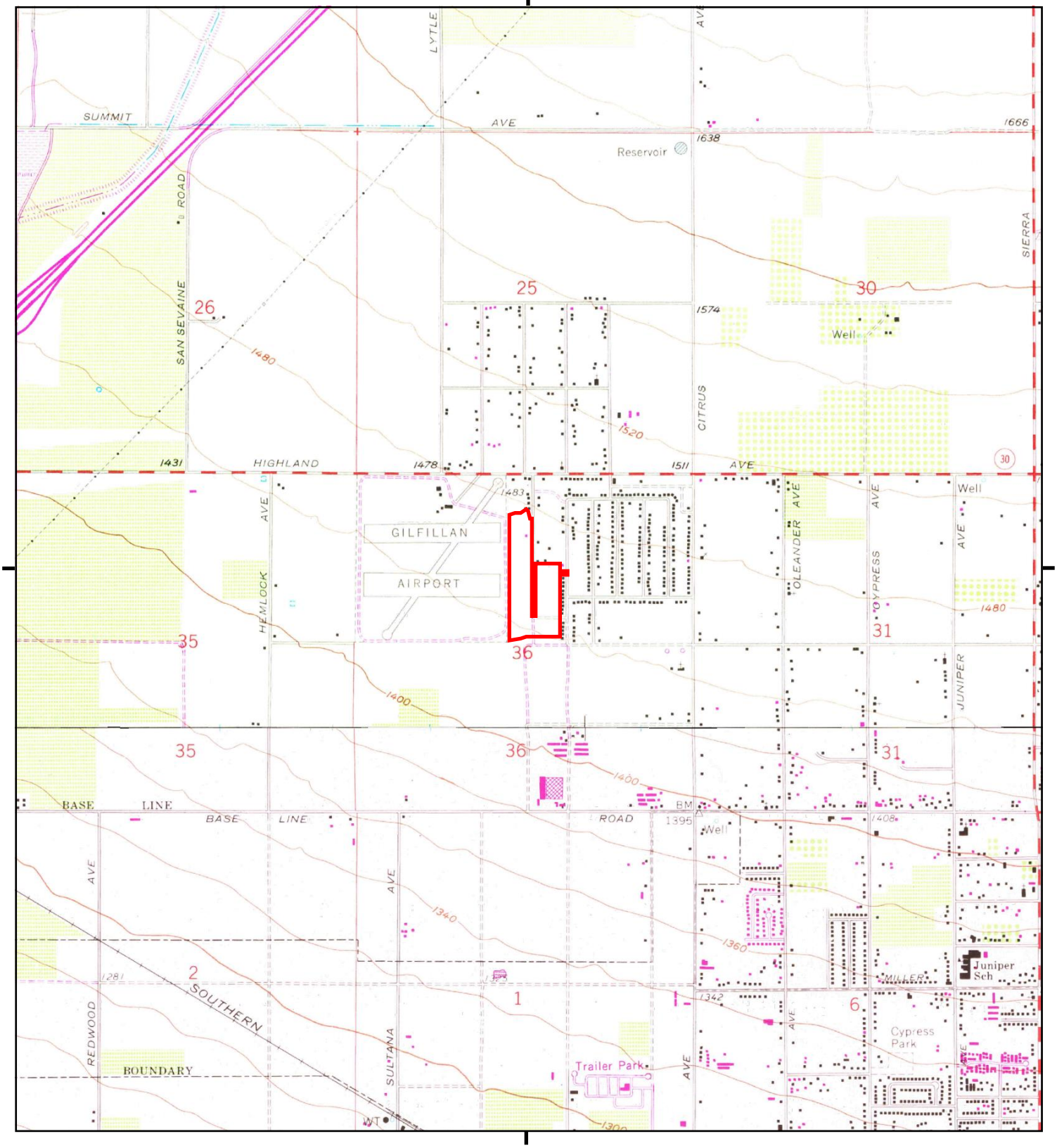

□□□□re□□r□□□□□ude□□□□□r a□□□□r□□ □□e□
□□□□□ □□□□ a□□□ee□□□□

0 Miles 0.25 0.5 1 1.5

NW N NE
W E
SW S SE

TP, Devore, 1980, 7.5-minute
S, Fontana, 1980, 7.5-minute

□□□□□M□□ Fontana Walnut Project
□□DDR□□□□ Knox Ave. Between Walnut St. & S. Highl
Fontana, CA 92336
□□□□□□ Petra Geotechnical Inc

N

Historical Topo Map

1975

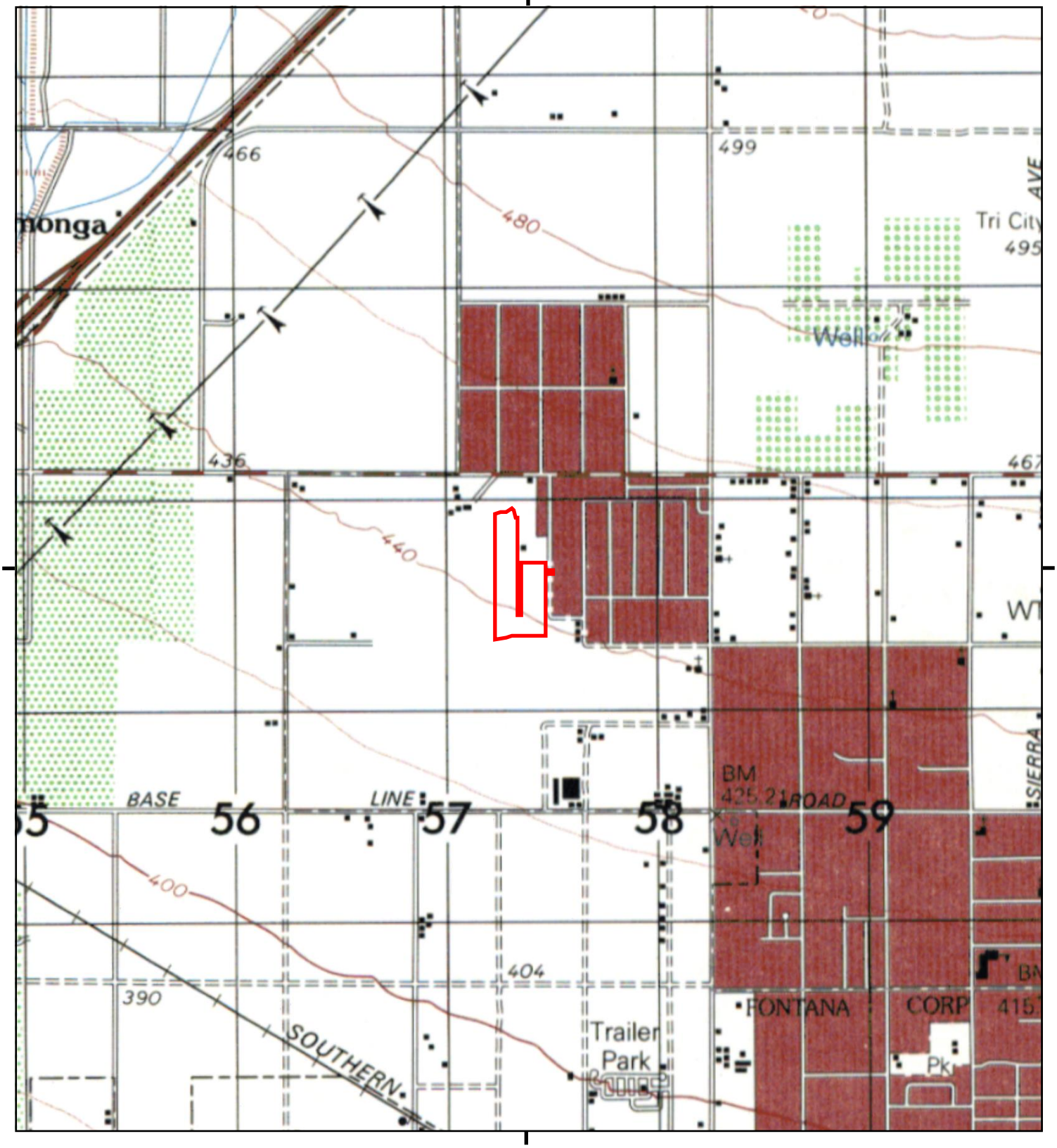

0 Miles 0.25 0.5 1 1.5

NW N NE
W E
SW S SE

TP, SAN BERNARDINO, 1975, 15-minute

Fontana Walnut Project
Knox Ave. Between Walnut St. & S. Highl
Fontana, CA 92336
Petra Geotechnical Inc

N

7783176 - 4 Page 15

UNMAPPED

□□□□re□□r□□□□□ude□□□□□r a□□□□r□□ □□e□
□□□□□ □□□□ a□□□ee□□□□

0 Miles 0.25 0.5 1 1.5

NW N NE
W E
SW S SE

S, Fontana, 1973, 7.5-minute

□□□□□M□□ Fontana Walnut Project
□□DDR□□□□ Knox Ave. Between Walnut St. & S. Highl
Fontana, CA 92336
□□□□□□ Petra Geotechnical Inc

N

Historical Topo Map

1966, 1967

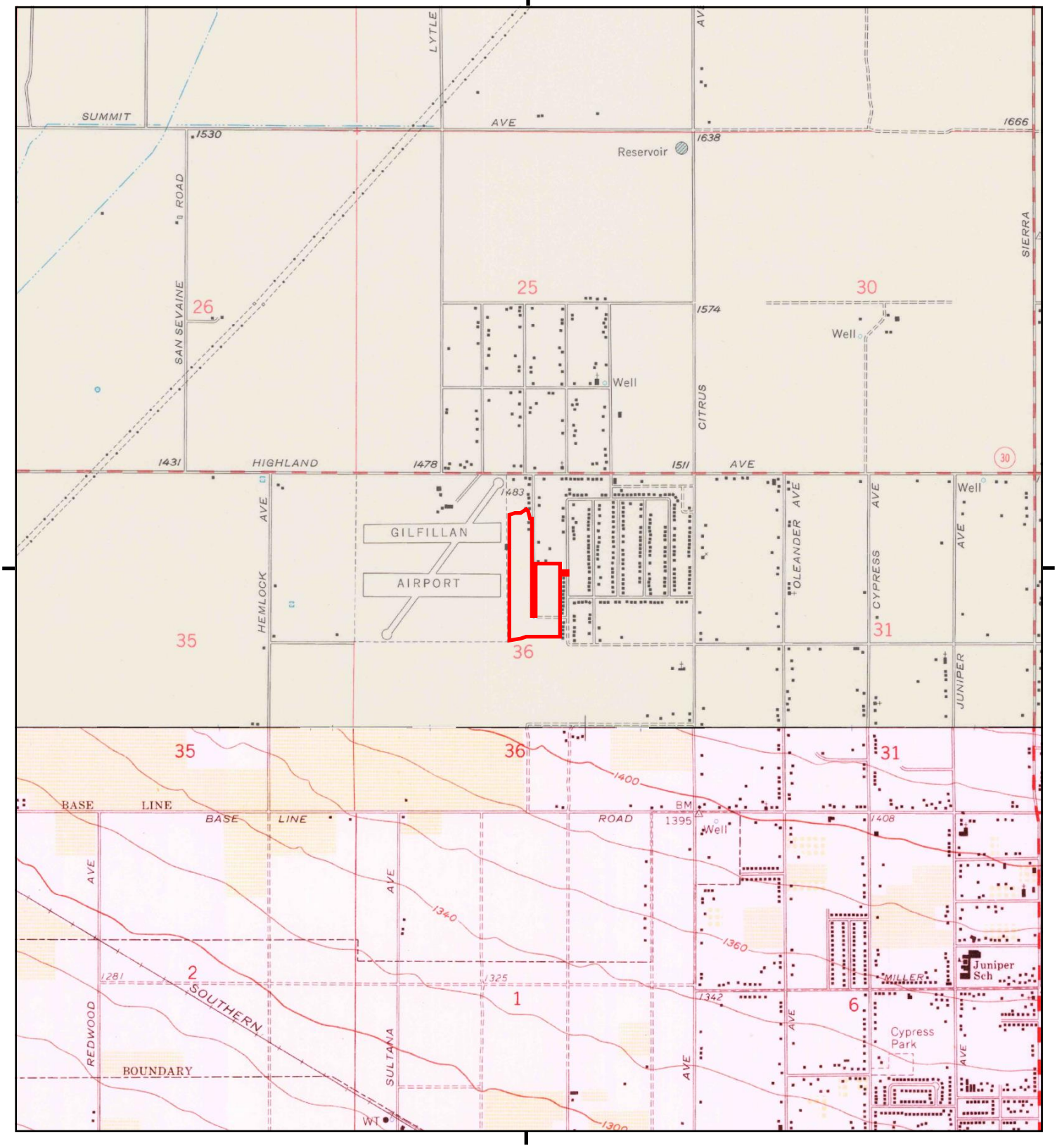

□□□□re□□r□□□□□ude□□□□□r□ a□□□□r□□ □□e□
□□□□□□ □□□□□ a□□□□ee□□□□□

0 Miles 0.25 0.5 1 1.5

NW N NE
W E
SW S SE

TP, Devore, 1966, 7.5-minute
S, Fontana, 1967, 7.5-minute

□□□□□□M□□ Fontana Walnut Project
□□DDR□□□□ Knox Ave. Between Walnut St. & S. Highl
Fontana, CA 92336
□□□□□□□ Petra Geotechnical Inc

N

Historical Topo Map

1954

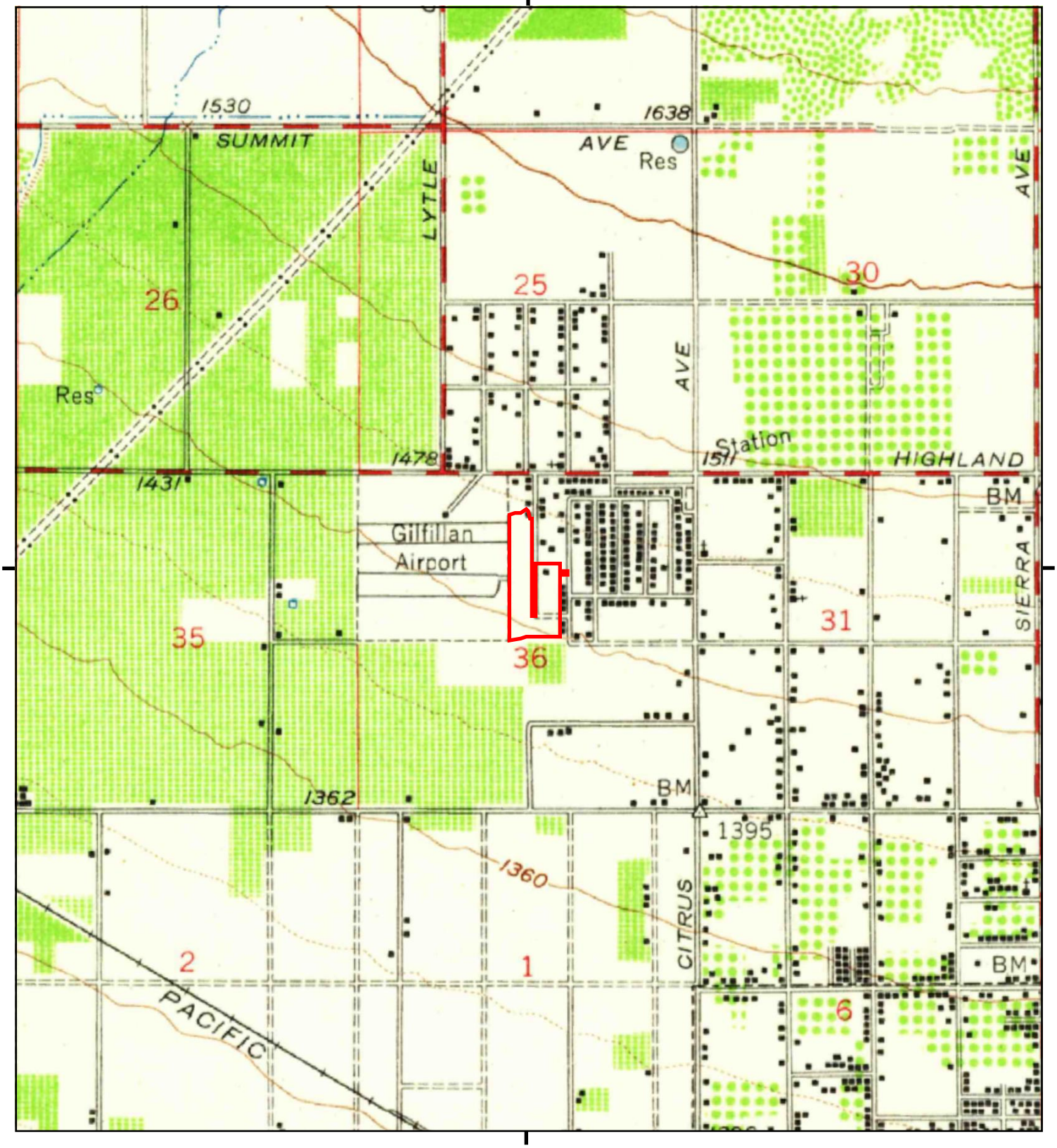

□□□□re□□r□□□□□ude□□□□□r a□□□□r□□ □□e□
□□□□□ □□□□ a□□□ee□□□□

0 Miles 0.25 0.5 1 1.5

NW N NE
W E
SW S SE

TP, San Bernardino, 1954, 15-minute

□□□□□M□□ Fontana Walnut Project
□□DDR□□□□ Knox Ave. Between Walnut St. & S. Highl
Fontana, CA 92336
□□□□□□ Petra Geotechnical Inc

N

7783176 - 4 □a□e 18

Historical Topo Map

1953, 1954

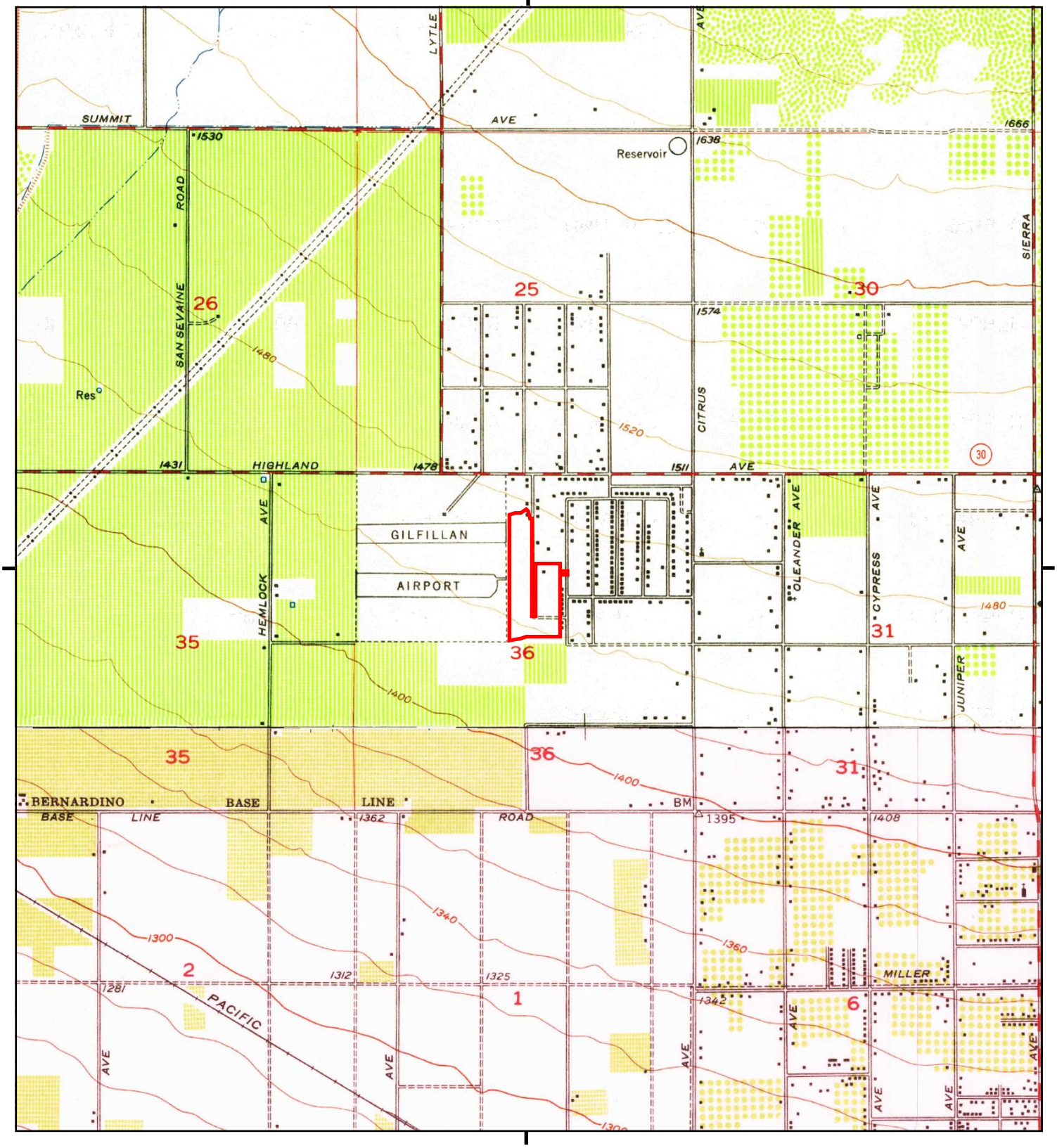

0 Miles 0.25 0.5 1 1.5

NW N NE
W E
SW S SE

TP, Devore, 1954, 7.5-minute
S, Fontana, 1953, 7.5-minute

Fontana Walnut Project
DDR
Knox Ave. Between Walnut St. & S. Highl
Fontana, CA 92336
Petra Geotechnical Inc

N

7783176 - 4 Page 19

UNMAPPED

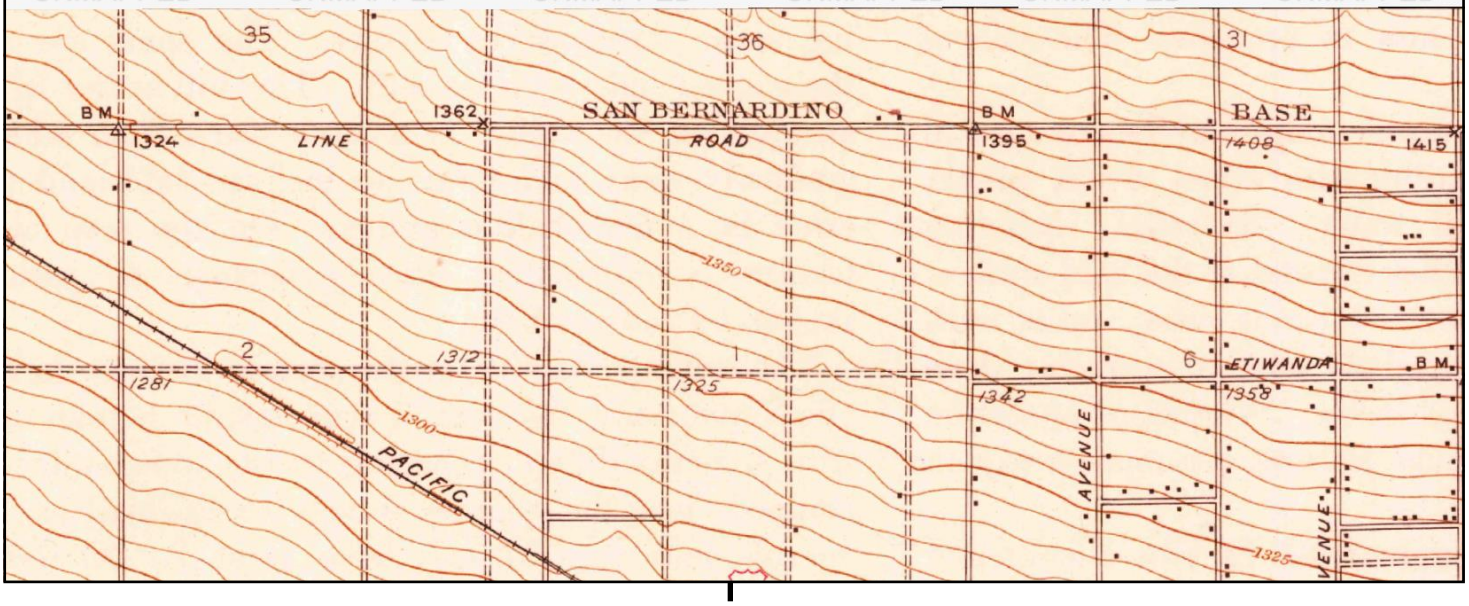

□□□□re□□r□□□□□ude□□□□□r□ a□□□□r□□ □□e□
□□□□□ □□□□ a□□□ee□□□□

0 Miles 0.25 0.5 1 1.5

NW N NE
W E
SW S SE

S, Fontana, 1943, 7.5-minute

□□□□□M□□ Fontana Walnut Project
□□DDR□□□□ Knox Ave. Between Walnut St. & S. Highl
Fontana, CA 92336
□□□□□□ Petra Geotechnical Inc

N

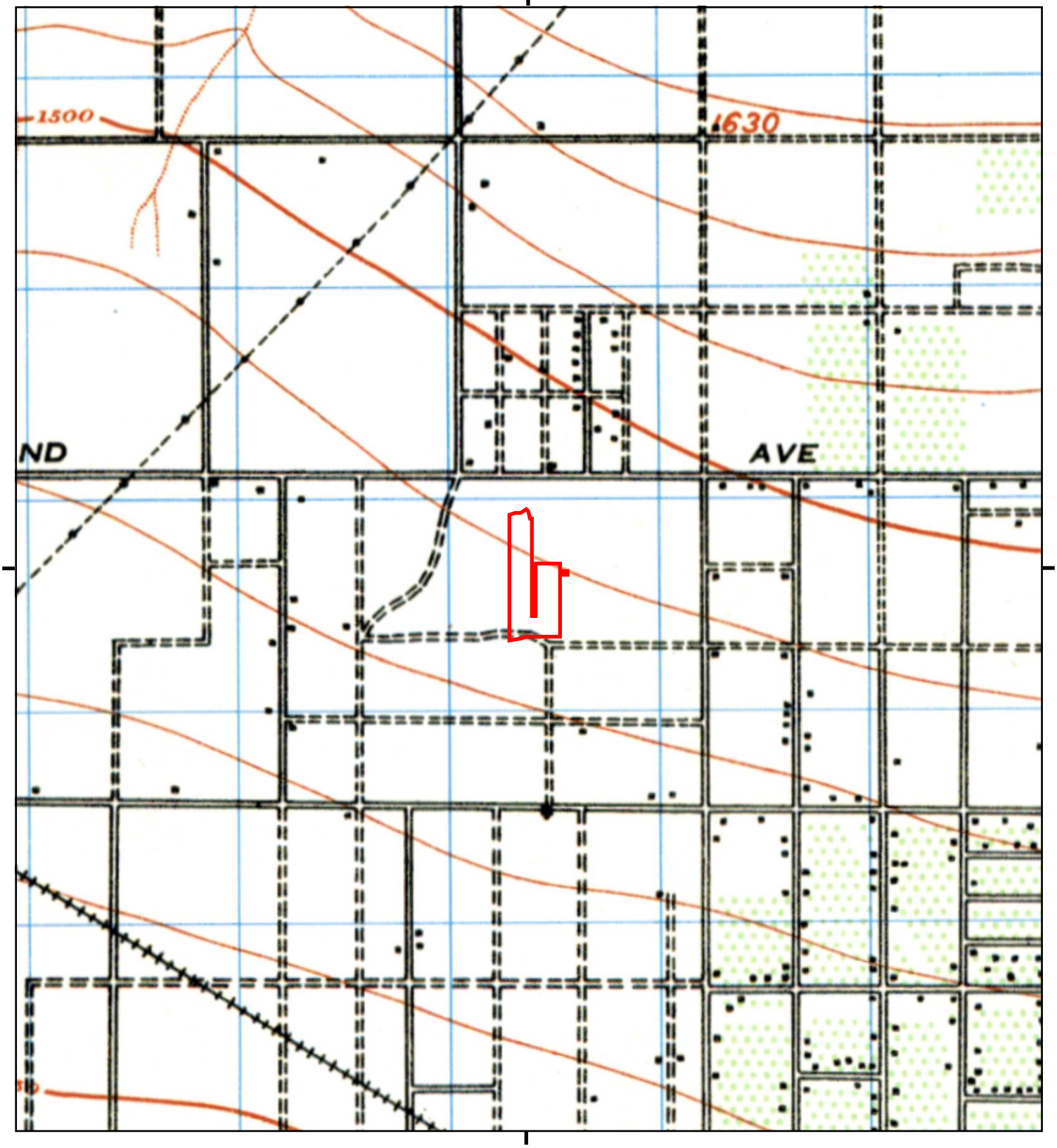

□□□□re□□r□□□□□ude□□□□□r□ a□□□□r□□ □□e□
□□□□□ □□□□ a□□□ee□□□□

0 Miles 0.25 0.5 1 1.5

NW N NE
W E
SW S SE

TP, SAN BERNARDINO, 1942, 15-minute

□□□□□M□□ Fontana Walnut Project
□□DDR□□□□ Knox Ave. Between Walnut St. & S. Highl
Fontana, CA 92336
□□□□□□ Petra Geotechnical Inc

N

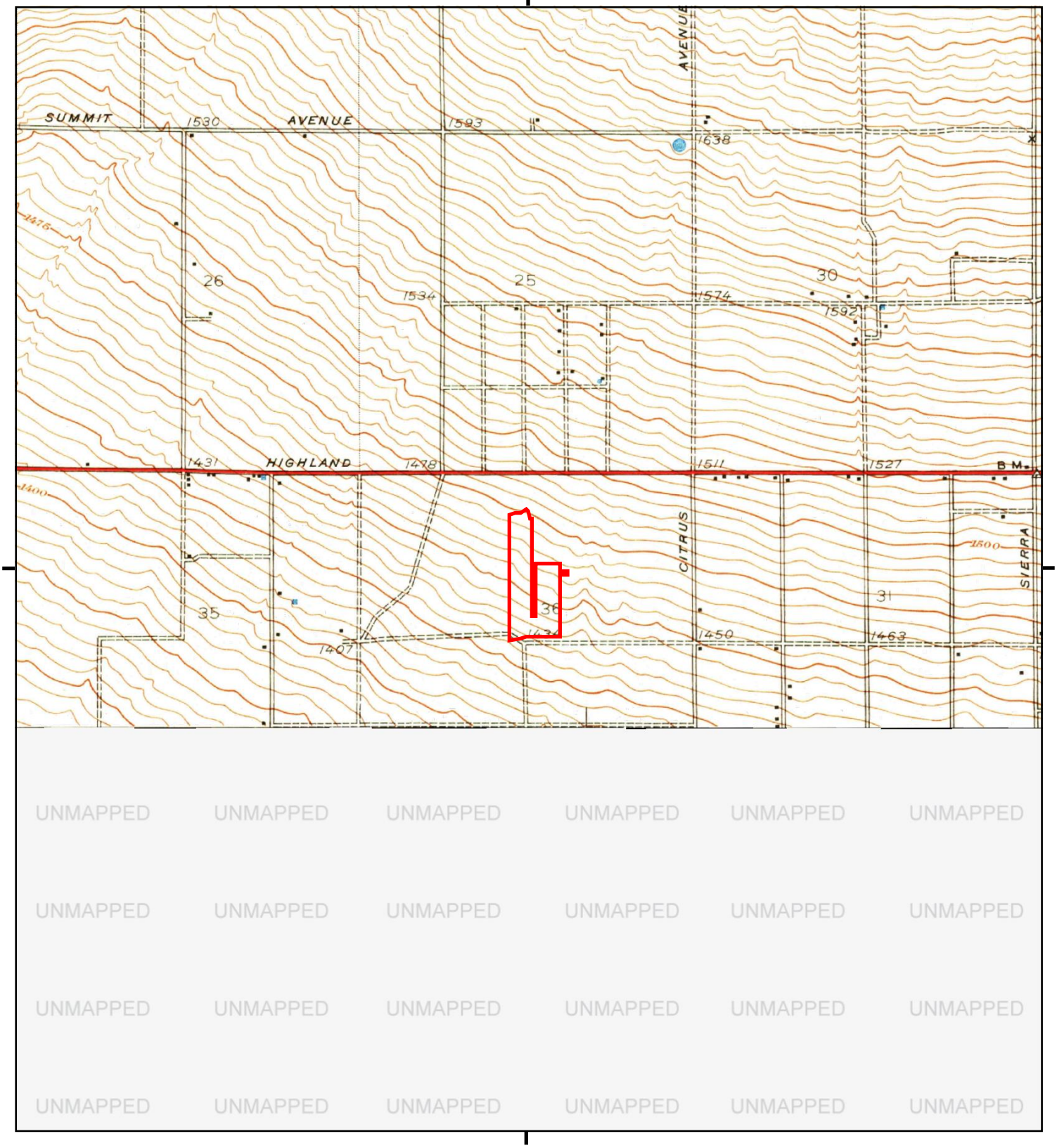

UNMAPPED UNMAPPED UNMAPPED UNMAPPED UNMAPPED UNMAPPED
UNMAPPED UNMAPPED UNMAPPED UNMAPPED UNMAPPED UNMAPPED
UNMAPPED UNMAPPED UNMAPPED UNMAPPED UNMAPPED UNMAPPED
UNMAPPED UNMAPPED UNMAPPED UNMAPPED UNMAPPED UNMAPPED

□□□□re□□r□□□□□ude□□□□□r□ a□□□□r□□ □□e□
□□□□□ □□□□□ a□□□□ee□□□□

0 Miles 0.25 0.5 1 1.5

NW N NE
W E
SW S SE

TP, Devore, 1941, 7.5-minute

□□□□□M□□ Fontana Walnut Project
□□DDR□□□□ Knox Ave. Between Walnut St. & S. Highl
Fontana, CA 92336
□□□□□□ Petra Geotechnical Inc

N



UNMAPPED

□□□□re□□r□□□□□ude□□□□□r□ a□□□□r□□ □□e□
□□□□□ □□□□ a□□□ee□□□□

0 Miles 0.25 0.5 1 1.5

NW N NE
W E
SW S SE

TP, Devore, 1936, 7.5-minute

□□□□□□M□□ Fontana Walnut Project
□□DDR□□□□ Knox Ave. Between Walnut St. & S. Highl
Fontana, CA 92336
□□□□□□ Petra Geotechnical Inc

N

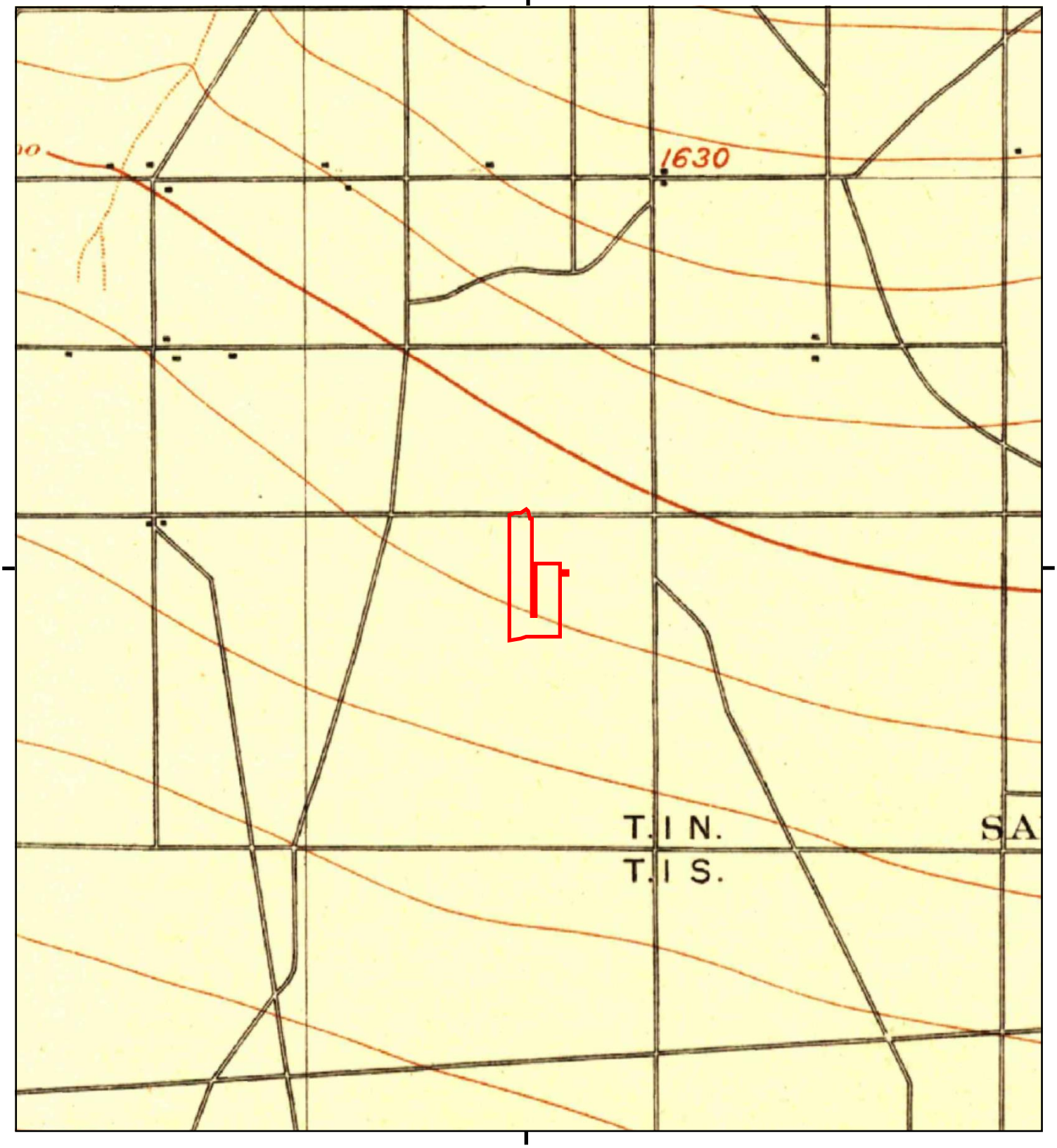

□□□□re□□r□□□□□ude□□□□□r□ a□□□□r□□ □□e□
□□□□□ □□□□ a□□□ee□□□□

0 Miles 0.25 0.5 1 1.5

NW N NE
W E
SW S SE

TP, San Bernardino, 1901, 15-minute

□□□□□M□□ Fontana Walnut Project
□□DDR□□□□ Knox Ave. Between Walnut St. & S. Highl
Fontana, CA 92336
□□□□□□ Petra Geotechnical Inc

N

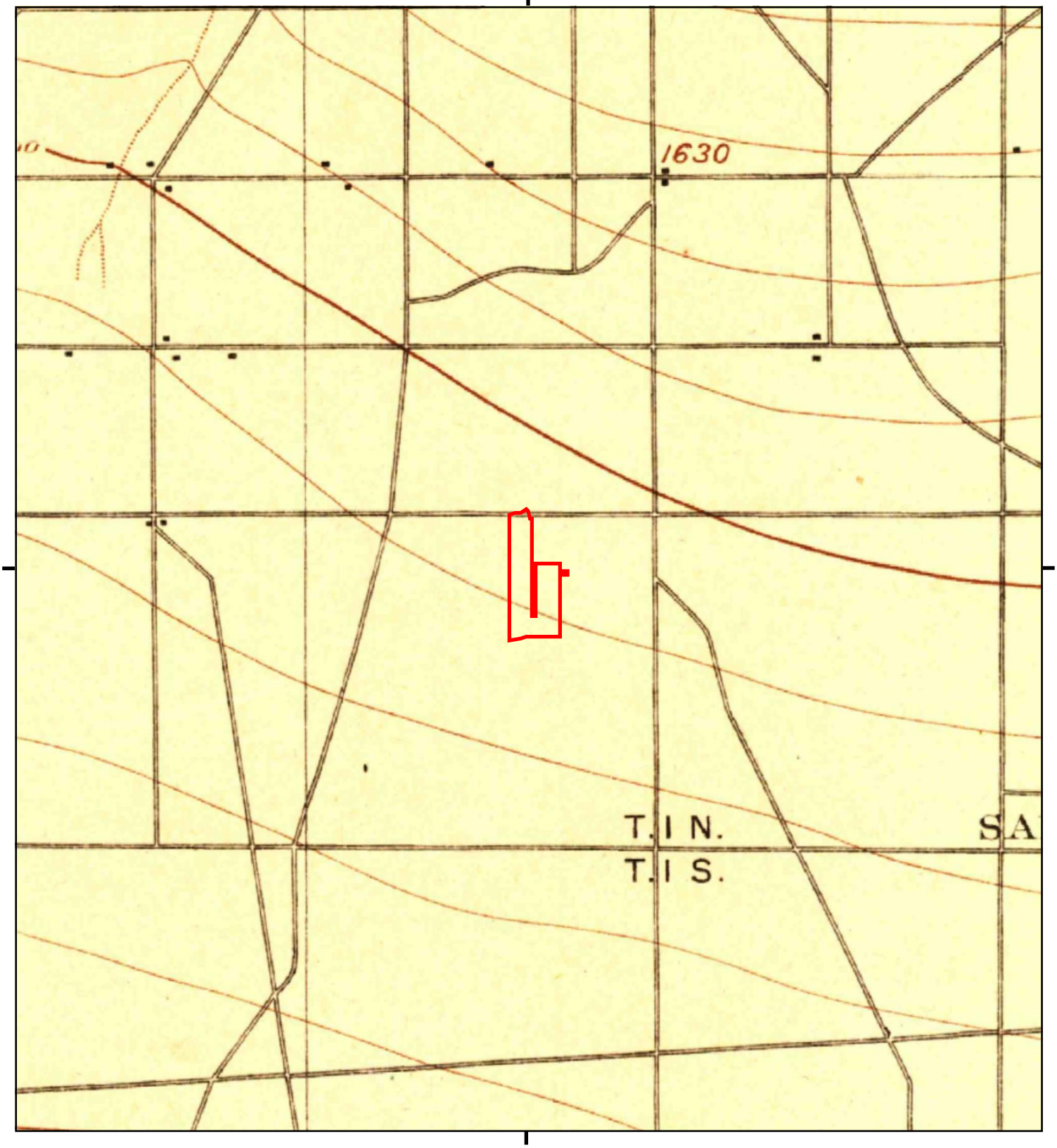

0 Miles 0.25 0.5 1 1.5

NW N NE
W E
SW S SE

TP, San Bernardino, 1898, 15-minute

Fontana Walnut Project
Knox Ave. Between Walnut St. & S. Highl
Fontana, CA 92336
Petra Geotechnical Inc

N

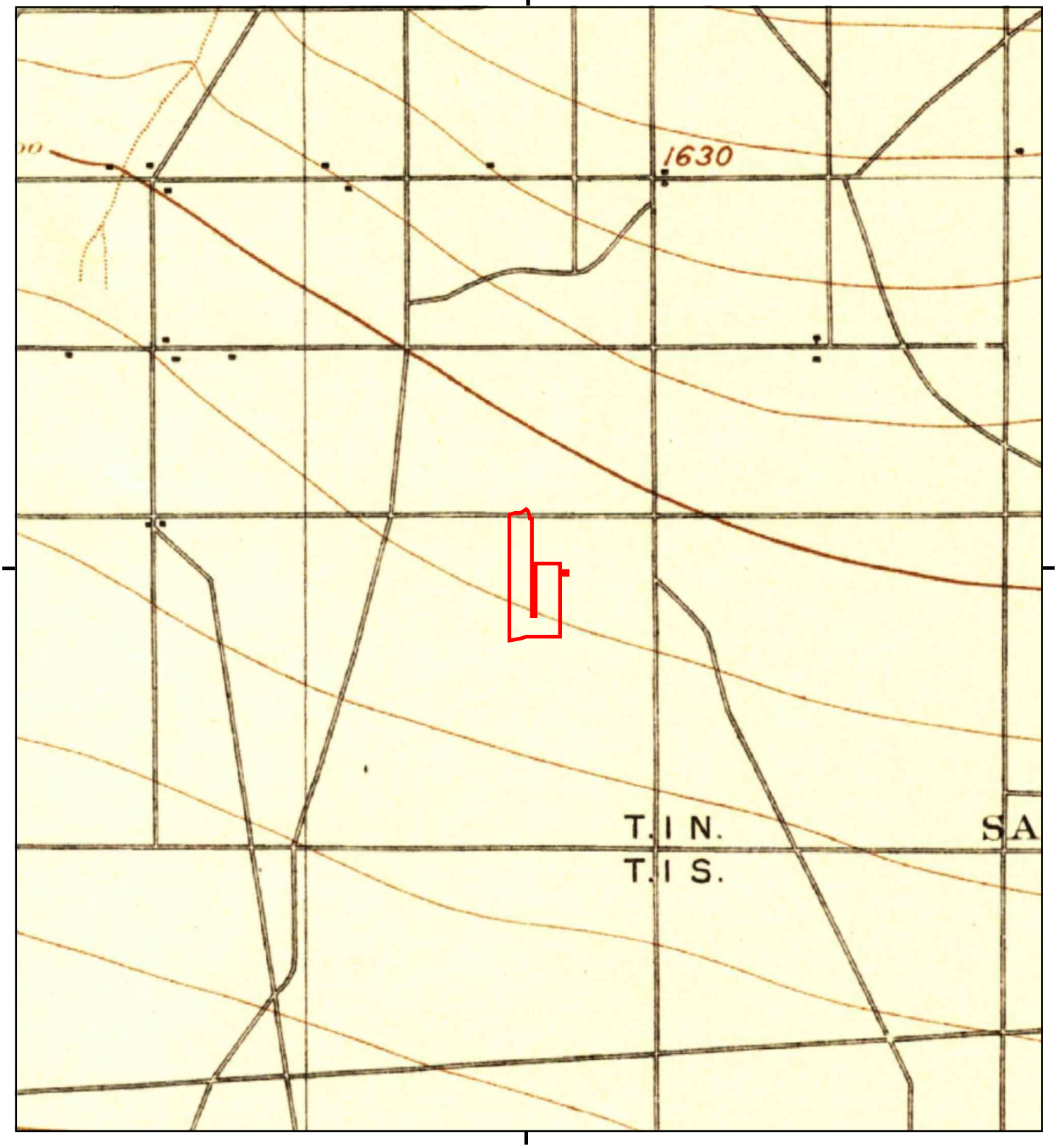

0 Miles 0.25 0.5 1 1.5

NW N NE
W E
SW S SE

TP, San Bernardino, 1896, 15-minute

Fontana Walnut Project
DDR
Knox Ave. Between Walnut St. & S. Highl
Fontana, CA 92336
Petra Geotechnical Inc

N

Fontana Walnut Project
Knox Ave. Between Walnut St. & S. Highland Ave.
Fontana, CA 92336

Inquiry Number: 7783176.5
October 03, 2024

The EDR-City Directory Abstract

Environmental Data Resources Inc

6 Armstrong Road
Shelton, CT 06484
800.352.0050
www.edrnet.com

TABLE OF CONTENTS

SECTION

Executive Summary

Findings

City Directory Images

Thank you for your business.
Please contact EDR at 1-800-352-0050
with any questions or comments.

Disclaimer - Copyright and Trademark Notice

This Report contains certain information obtained from a variety of public and other sources reasonably available to Environmental Data Resources, LLC. It cannot be concluded from this Report that coverage information for the target and surrounding properties does not exist from other sources. This Report is provided on an "AS IS", "AS AVAILABLE" basis. **NO WARRANTY EXPRESS OR IMPLIED IS MADE WHATSOEVER IN CONNECTION WITH THIS REPORT. ENVIRONMENTAL DATA RESOURCES, LLC AND ITS SUBSIDIARIES, AFFILIATES AND THIRD PARTY SUPPLIERS DISCLAIM ALL WARRANTIES, OF ANY KIND OR NATURE, EXPRESS OR IMPLIED, ARISING OUT OF OR RELATED TO THIS REPORT OR ANY OF THE DATA AND INFORMATION PROVIDED IN THIS REPORT, INCLUDING WITHOUT LIMITATION, ANY WARRANTIES REGARDING ACCURACY, QUALITY, CORRECTNESS, COMPLETENESS, COMPREHENSIVENESS, SUITABILITY, MERCHANTABILITY, FITNESS FOR A PARTICULAR PURPOSE, TITLE, NON-INFRINGEMENT, MISAPPROPRIATION, OR OTHERWISE. ALL RISK IS ASSUMED BY THE USER. IN NO EVENT SHALL ENVIRONMENTAL DATA RESOURCES, LLC OR ITS SUBSIDIARIES, AFFILIATES OR THIRD PARTY SUPPLIERS BE LIABLE TO ANYONE FOR ANY DIRECT, INCIDENTAL, INDIRECT, SPECIAL, CONSEQUENTIAL OR OTHER DAMAGES OF ANY TYPE OR KIND (INCLUDING BUT NOT LIMITED TO LOSS OF PROFITS, LOSS OF USE, OR LOSS OF DATA), ARISING OUT OF OR IN ANY WAY CONNECTED WITH THIS REPORT OR ANY OF THE DATA AND INFORMATION PROVIDED IN THIS REPORT.** Any analyses, estimates, ratings, environmental risk levels, or risk codes provided in this Report are provided for illustrative purposes only, and are not intended to provide, nor should they be interpreted as providing any facts regarding, or prediction or forecast of, any environmental risk for any property. Only an assessment performed by a qualified environmental professional can provide findings, opinions or conclusions regarding the environmental risk or conditions in, on or at any property.

Copyright 2023 by Environmental Data Resources, LLC. All rights reserved. Reproduction in any media or format, in whole or in part, of any report or map of Environmental Data Resources, LLC, or its affiliates, is prohibited without prior written permission.

EDR and its logos (including Sanborn and Sanborn Map) are trademarks of Environmental Data Resources, LLC or its affiliates. All other trademarks used herein are the property of their respective owners.

EXECUTIVE SUMMARY

DESCRIPTION

Environmental Data Resources, Inc.'s (EDR) City Directory Abstract is a screening tool designed to assist environmental professionals in evaluating potential liability on a target property resulting from past activities. EDR's City Directory Abstract includes a search and abstract of available city directory data. For each address, the directory lists the name of the corresponding occupant at approximately five year intervals.

Business directories including city, cross reference and telephone directories were reviewed, if available, at approximately five year intervals for the years spanning 1922 through current. This report compiles information gathered in this review by geocoding the latitude and longitude of properties identified and gathering information about properties within 660 feet of the target property.

Summary information obtained is provided in the text of this report.

RECORD SOURCES

The EDR City Directory Report accesses a variety of business directory sources, including Haines, InfoUSA, Polk, Cole, Bresser, and Stewart. Listings marked as EDR Digital Archive access Cole and InfoUSA records. The various directory sources enhance and complement each other to provide a more thorough and accurate report.

EDR is licensed to reproduce certain City Directory works by the copyright holders of those works. The purchaser of this EDR City Directory Report may include it in report(s) delivered to a customer.

RESEARCH SUMMARY

The following research sources were consulted in the preparation of this report. An "X" indicates where information was identified in the source and provided in this report.

Year	Source	TP	Adjoining	Text Abstract	Source Image
2020	EDR Digital Archive	-	X	X	-
2017	Cole Information	-	X	X	-
2014	Cole Information	-	X	X	-
2010	Cole Information	-	X	X	-
2008	Haines Company, Inc.	-	X	X	-
2005	Cole Information	-	X	X	-
2003	Haines & Co Publishers	-	X	X	-
2002	SBC PACIFIC BELL	-	X	X	-
2000	Cole Information	-	X	X	-
1996	Pacific Bell	-	X	X	-
1995	Cole Information	-	X	X	-
1992	Cole Information	-	X	X	-
1991	GTE California Incorporated	-	X	X	-
1990	Pacific Bell	-	X	X	-
1985	GTE	-	-	-	-

EXECUTIVE SUMMARY

Year	Source	TP	Adjoining	Text Abstract	Source Image
1981	General Telephone Company of California	-	-	-	-
1980	GTE	-	-	-	-
1975	Pacific Telephone Co	-	X	X	-
1970	General Telephone Company of California	-	X	X	-
1965	Luskey Brothers & Co	-	X	X	-
1964	Luskey Brothers & Co	-	-	-	-
1961	Luskey Brothers& Co Publishers	-	-	-	-
1960	Luskey Brothers & Co Publishers	-	X	X	-
1956	General Telephone Company Publishers	-	-	-	-
1955	The Pacific Telephone and Telegraph Co	-	X	X	-
1951	Los Angeles Directory Co Publishers	-	-	-	-
1950	The Pacific Telephone and Telegraph Co	-	-	-	-
1949	San Bernardino Directory Co. Publishers	-	-	-	-
1946	Los Angeles Directory Company Publishers	-	-	-	-
1945	Southern Califronia Telephone Company	-	-	-	-
1942	San Bernardino Directory Co Publisher	-	-	-	-
1941	Associated Telephone Company Limited	-	-	-	-
1940	Los Angeles Directory Co.	-	-	-	-
1938	Los Angeles Directory Co.	-	-	-	-
1936	San Bernardino Directory Co Publisher	-	-	-	-
1934	Los Angeles Directory Co.	-	-	-	-
1931	Los Angeles Directory Co.	-	-	-	-
1930	San Bernardino Directory Co Publisher	-	-	-	-
1926	Los Angeles Directory Co.	-	-	-	-
1923	Los Angeles Directory Company	-	-	-	-
1922	R.L. Polk & Co Publishers	-	-	-	-

FINDINGS

TARGET PROPERTY INFORMATION

ADDRESS

Knox Ave. Between Walnut St. & S. Highland Ave.
Fontana, CA 92336

FINDINGS DETAIL

Target Property research detail.

FINDINGS

ADJOINING PROPERTY DETAIL

The following Adjoining Property addresses were researched for this report. Detailed findings are provided for each address.

AEROSTAR CT

15628 AEROSTAR CT

Year	Uses	Source
2020	YU LI	EDR Digital Archive
2017	YU LI	Cole Information
2014	JESSE UVENCE	Cole Information
2010	JESSE UVENCE	Cole Information
2008	UVENCE Jesse	Haines Company, Inc.
2005	ROSALINA ALBANO	Cole Information
2003	KABIR Hares	Haines & Co Publishers
2000	VICTOR LEE	Cole Information

15629 AEROSTAR CT

Year	Uses	Source
2020	VERNETT ELLIS	EDR Digital Archive
	GORDON ELLIS	EDR Digital Archive
2017	JANICE GORDON	Cole Information
2014	VERNETT ELLIS	Cole Information
2010	VERNETT ELLIS	Cole Information
2008	MARTINEZ Liliana	Haines Company, Inc.
	MARTINEZ Liliana	Haines Company, Inc.
2005	3 J PAISAS TRUCKING	Cole Information
	JOSE MARTINEZ	Cole Information
2003	MARTINEZ Jose	Haines & Co Publishers
	MCKISSICK Donald	Haines & Co Publishers
2002	Mc Kissick Donald	SBC PACIFIC BELL

15637 AEROSTAR CT

Year	Uses	Source
2020	BRANDON HAZARD	EDR Digital Archive

FINDINGS

Year	Uses	Source
2020	AARON HAZARD	EDR Digital Archive
	LINDA HAZARD	EDR Digital Archive
2017	AARON HAZARD	Cole Information
2014	AARON HAZARD	Cole Information
2010	AARON HAZARD	Cole Information
2008	HAZARD Linda	Haines Company, Inc.
2005	LINDA HAZARD	Cole Information
2003	HAZARD Linda	Haines & Co Publishers

15638 AEROSTAR CT

Year	Uses	Source
2020	ISIDOR NATAN	EDR Digital Archive
	2005 INNA	EDR Digital Archive
	INNA NATAN	EDR Digital Archive
2017	ISIDOR NATAN	Cole Information
2014	ISIDOR NATAN	Cole Information
2010	ISIDOR NATAN	Cole Information
2008	XXXX	Haines Company, Inc.
2005	ISIDOR NATAN	Cole Information
2003	STONEKING John	Haines & Co Publishers

15644 AEROSTAR CT

Year	Uses	Source
2020	KRYSTLE JOHNSON	EDR Digital Archive
2017	OMAR SAFIE	Cole Information
2014	OMAR SAFIE	Cole Information
2010	ELIAS NUNEZ	Cole Information
2008	NUNEZ Elias	Haines Company, Inc.
2005	ELIAS NUNEZ	Cole Information
2003	NUNEZ Elias	Haines & Co Publishers

15645 AEROSTAR CT

Year	Uses	Source
2020	SARAH RODINO	EDR Digital Archive

FINDINGS

Year	Uses	Source
2020	SARAH NORDBERG	EDR Digital Archive
	JAMES NORDBERG	EDR Digital Archive
2017	VALERIE RODINO	Cole Information
2014	VALERIE RODINO	Cole Information
2010	SARAH RODINO	Cole Information
2008	ORTIZ Blanca	Haines Company, Inc.
2005	NOELLE MONDARES	Cole Information
2003	MARTINEZ Noelle	Haines & Co Publishers
2000	ALFREDO MONDARES	Cole Information

15646 AEROSTAR CT

Year	Uses	Source
2020	REMIE CHIKASU	EDR Digital Archive
	LEANDRA MARCHIS	EDR Digital Archive
	SABRINA MARCHIS	EDR Digital Archive
	GLENNON POIRIER	EDR Digital Archive
	CHRISTINA MARCHIS	EDR Digital Archive
	EMMA MARCHIS	EDR Digital Archive
2017	CHRISTI MARCHIS	Cole Information
2014	CHRISTINA MARCHIS	Cole Information
2010	LEANDRA MARCHIS	Cole Information
2008	CHIKASU Remie S	Haines Company, Inc.
2005	INDIGO ENTERPRISE INC	Cole Information
	ALL ACCESS MEDICAL SUPPLIES	Cole Information
	REMIE CHIKASU	Cole Information
2003	CHIKASU Remie S	Haines & Co Publishers
	CSR LEGAL SOLUTIONS	Haines & Co Publishers
2002	Chikasu Remie S	SBC PACIFIC BELL
	CSR LEGAL SOLUTIONS	SBC PACIFIC BELL
2000	CSR LEGAL SOLUTIONS	Cole Information
	REMIE CHIKASU	Cole Information

FINDINGS

15647 AEROSTAR CT

Year	Uses	Source
2020	PAUL ATAMIAN	EDR Digital Archive
	DANA ATAMIAN	EDR Digital Archive
	JUSTINE ATAMIAN	EDR Digital Archive
	JACOB ATAMIAN	EDR Digital Archive
2017	PAUL ATAMIAN	Cole Information
2014	PAUL ATAMIAN	Cole Information
2010	PAUL ATAMIAN	Cole Information
2008	WEST Steven	Haines Company, Inc.
2005	OCCUPANT UNKNOWN	Cole Information
2003	WEST Steven	Haines & Co Publishers

ALMERIA

6632 ALMERIA

Year	Uses	Source
1955	Poole Sherman	The Pacific Telephone and Telegraph Co

6651 ALMERIA

Year	Uses	Source
1975	Haynes Annie May	Pacific Telephone Co
1955	Haynes Annie May	The Pacific Telephone and Telegraph Co

6680 ALMERIA

Year	Uses	Source
1975	Flew ellen Marguerite	Pacific Telephone Co

6742 ALMERIA

Year	Uses	Source
1975	Ross Wm S	Pacific Telephone Co

6752 ALMERIA

Year	Uses	Source
1975	Garcia Agnes	Pacific Telephone Co
	Garcia Tony	Pacific Telephone Co

FINDINGS

6770 ALMERIA

Year	*Uses*	*Source*
1955	Jones Odell	The Pacific Telephone and Telegraph Co

6780 ALMERIA

Year	*Uses*	*Source*
1975	Nelson L E	Pacific Telephone Co

6788 ALMERIA

Year	*Uses*	*Source*
1975	Vinson John	Pacific Telephone Co
1955	Hill Woodrow J	The Pacific Telephone and Telegraph Co

ALMERIA AVE

6642 ALMERIA AVE

Year	*Uses*	*Source*
2002	Sanchez Arellano Rita	SBC PACIFIC BELL

6652 ALMERIA AVE

Year	*Uses*	*Source*
1996	Paschal D	Pacific Bell
1991	Paschal D	GTE California Incorporated
1990	Paschal D	Pacific Bell

6698 ALMERIA AVE

Year	*Uses*	*Source*
1990	Garcia Fernando	Pacific Bell

6699 ALMERIA AVE

Year	*Uses*	*Source*
2002	Chavez Tomas	SBC PACIFIC BELL

6704 ALMERIA AVE

Year	*Uses*	*Source*
1996	Gildo Juan J	Pacific Bell

FINDINGS

6714 ALMERIA AVE

Year	Uses	Source
1996	Carreon Israel	Pacific Bell
1991	Reese Issac	GTE California Incorporated
1990	Reese Issac	Pacific Bell

6742 ALMERIA AVE

Year	Uses	Source
1991	Ross Wm S	GTE California Incorporated
1990	Ross Wm S	Pacific Bell

6752 ALMERIA AVE

Year	Uses	Source
2003	HERRERA Armando	Haines & Co Publishers
	HERRERA Magdalena	Haines & Co Publishers

6760 ALMERIA AVE

Year	Uses	Source
2002	Harris Eiizabeth	SBC PACIFIC BELL
1996	Harris Elizabeth	Pacific Bell
1991	Burgess Arthur	GTE California Incorporated
	Harris Elizabeth	GTE California Incorporated
1990	Burgess Arthur	Pacific Bell
	Harris Elizabeth	Pacific Bell

6761 ALMERIA AVE

Year	Uses	Source
2002	Carrillo Reyes Jr	SBC PACIFIC BELL
	ALMERIA AV CONT D	SBC PACIFIC BELL

6770 ALMERIA AVE

Year	Uses	Source
2002	Marron Jose	SBC PACIFIC BELL

6788 ALMERIA AVE

Year	Uses	Source
2002	Aguilera Rogelio	SBC PACIFIC BELL

FINDINGS

ALMERIA ST

6632 ALMERIA ST

Year	Uses	Source
2020	ARACELY NUNO	EDR Digital Archive
2014	ROGELIO MARTINEZ	Cole Information
2008	NUNO Aracely	Haines Company, Inc.
2005	ROGELIO MARTINEZ	Cole Information
2003	MARTINEZ Rogelio	Haines & Co Publishers
2000	ROGELIO MARTINEZ	Cole Information
1995	DELEON, ISIDRO	Cole Information

6642 ALMERIA ST

Year	Uses	Source
2020	CODY SNIDER	EDR Digital Archive
2017	JOHN HILLMANN	Cole Information
2014	AMANDA SWARTZ	Cole Information
2010	LUIS ARELLANO	Cole Information
2008	ARELLANO Luis	Haines Company, Inc.
	SANCHEZ Arellano Rita	Haines Company, Inc.
2005	LUIS ARELLANO	Cole Information
2003	ARELLANO Luis	Haines & Co Publishers
	SANCHEZ Arellano Rita	Haines & Co Publishers
2000	RITA SANCHEZARELLANO	Cole Information
1995	ARELLANO, LUIS J	Cole Information

6651 ALMERIA ST

Year	Uses	Source
2020	EMILIA MENDEZ	EDR Digital Archive
	MIGUEL MENDEZ	EDR Digital Archive
2017	MIGUEL MENDEZ	Cole Information
2014	MIGUEL MENDEZ	Cole Information
2010	OCCUPANT UNKNOWN	Cole Information
2008	MENDEZ Emilia	Haines Company, Inc.
2005	EMILIA MENDEZ	Cole Information

FINDINGS

Year	Uses	Source
2003	MENDEZ Miguel	Haines & Co Publishers
2000	MIGUEL MENDEZ	Cole Information
1995	OCCUPANT UNKNOWNN	Cole Information

6652 ALMERIA ST

Year	Uses	Source
2020	CLAUDIA MUNGUIA	EDR Digital Archive
	DWAYNE PASCHAL	EDR Digital Archive
	ARACELI MARTINES	EDR Digital Archive
	SAUL MUNGUIA	EDR Digital Archive
	JOSE SOLIS	EDR Digital Archive
2017	GERARDO VEGA	Cole Information
2014	OCCUPANT UNKNOWN	Cole Information
2010	SAUL MUNGUIA	Cole Information
2008	MUNGUIA Saul	Haines Company, Inc.
2005	DWAYNE PASCHAL	Cole Information
2003	PASCHAL Dwayne	Haines & Co Publishers
2000	DWAYNE PASCHAL	Cole Information
1995	PASCHAL, DWAYNE C	Cole Information
1992	PASCHAL, DWAYNE C	Cole Information

6660 ALMERIA ST

Year	Uses	Source
2020	DIONISIA FLORES	EDR Digital Archive
	ARTURO FLORES	EDR Digital Archive
	MOISES FLORES	EDR Digital Archive
2017	ARTURO FLORES	Cole Information
2014	ARTURO FLORES	Cole Information
2010	ARTURO FLORES	Cole Information
2008	FLORES Arturo	Haines Company, Inc.
2005	ARTURO FLORES	Cole Information
2003	FLORES Arturo	Haines & Co Publishers
2000	ARTURO FLORES	Cole Information
1995	OCCUPANT UNKNOWNN	Cole Information

FINDINGS

Year	Uses	Source
1992	FLORES, ARTURO D	Cole Information

6661 ALMERIA ST

Year	Uses	Source
2020	SANTOS RAMOS	EDR Digital Archive
	PATRICIA BROWN	EDR Digital Archive
2017	BROWN PATRICIA	Cole Information
2014	BROWN PATRICIA	Cole Information
2010	BALTAZAR SIQUEIROS	Cole Information
2008	TOWNSLEY James	Haines Company, Inc.

6669 ALMERIA ST

Year	Uses	Source
2020	SUSANA LEMUS	EDR Digital Archive
	RICHARD CAMPBELL	EDR Digital Archive
	ROLAND LEMUS	EDR Digital Archive
	CARIDAD LEMUS	EDR Digital Archive
2017	MARTIN YANKOV	Cole Information
2014	ROLAND LEMUS	Cole Information
2010	JAMES KERBER	Cole Information
2008	SANICOLA Joseph D	Haines Company, Inc.

6670 ALMERIA ST

Year	Uses	Source
2010	JULIO LOPEZ	Cole Information

6679 ALMERIA ST

Year	Uses	Source
2020	ANA HERNANDEZ	EDR Digital Archive
	GLENDA ROSSIER	EDR Digital Archive
	OSCAR HERNANDEZ	EDR Digital Archive
2017	OSCAR HERNANDEZ	Cole Information
2014	OSCAR HERNANDEZ	Cole Information
2010	OSCAR HERNANDEZ	Cole Information
2008	HERNANDEZ Oscar	Haines Company, Inc.

FINDINGS

Year	Uses	Source
2003	LATTIMORE Oliver	Haines & Co Publishers
2000	OCCUPANT UNKNOWN	Cole Information

6680 ALMERIA ST

Year	Uses	Source
2020	THERESA MCKINLEY	EDR Digital Archive
2017	THERESA MCKINLEY	Cole Information
2014	JEANETTE LOPEZ	Cole Information
2010	CONSUELO LOPEZ	Cole Information
2008	XXXX	Haines Company, Inc.
2005	JULIO LOPEZ	Cole Information
2000	JULIO LOPEZ	Cole Information
1995	UNDERWOOD, WILLIE M	Cole Information

6688 ALMERIA ST

Year	Uses	Source
2020	NATALIA GAVIDIA	EDR Digital Archive
	PEDRO GAVIDIA	EDR Digital Archive
	ARNOLDO GAVIDIA	EDR Digital Archive
2017	ANA RAMIREZ	Cole Information
2014	ANA RAMIREZ	Cole Information
2010	PEDRO RAMIREZ	Cole Information
2008	GAVIDIA Pedro	Haines Company, Inc.
	RAMIREZ L	Haines Company, Inc.
2005	PEDRO RAMIREZ	Cole Information
2003	GAVIDIA Pedro	Haines & Co Publishers
2000	CARMEN SEDA	Cole Information
1995	OCCUPANT UNKNOWNN	Cole Information
1992	SEARS, RICHARD	Cole Information

6689 ALMERIA ST

Year	Uses	Source
2020	GUADALUPE MAGALLANES	EDR Digital Archive
	FIDEL MAGALLANES	EDR Digital Archive

FINDINGS

Year	Uses	Source
2020	MARIA MAGALLANES	EDR Digital Archive
2017	FIDEL MAGALLANES	Cole Information
2014	FIDEL MAGALLANES	Cole Information
2010	FIDEL MAGALLANES	Cole Information
2008	MAGALLANES Fidel	Haines Company, Inc.
	VELASCOLOPEZ Abel	Haines Company, Inc.
2005	FIDEL MAGALLANEZ	Cole Information
2003	MAGALLANES Fidel	Haines & Co Publishers

6698 ALMERIA ST

Year	Uses	Source
2020	RONALD LEE	EDR Digital Archive
	JOE VARGAS	EDR Digital Archive
2017	RONALD LEE	Cole Information
2014	RONALD LEE	Cole Information
2010	ADAM SEELY	Cole Information
2008	XXXX	Haines Company, Inc.
2005	SHIRLEY ANGUIANO	Cole Information
2003	ANGUIANO Shirley	Haines & Co Publishers
1995	GARCIA, N	Cole Information

6699 ALMERIA ST

Year	Uses	Source
2020	ANGELICA CHAVEZ	EDR Digital Archive
	EVA RIVAS	EDR Digital Archive
	TOMAS CHAVEZ	EDR Digital Archive
	JOSEFA CHAVEZ	EDR Digital Archive
	STEVEN CHAVEZ	EDR Digital Archive
2017	SERGIO CHAVEZ	Cole Information
2014	SERGIO CHAVEZ	Cole Information
2010	SERGIO CHAVEZ	Cole Information
2008	CHAVEZ Tomas	Haines Company, Inc.
2005	TOMAS CHAVEZ	Cole Information
2003	CHAVEZ Tomas	Haines & Co Publishers

FINDINGS

Year	Uses	Source
2000	TOMAS CHAVEZ	Cole Information

6704 ALMERIA ST

Year	Uses	Source
2020	VANESSA DURAN	EDR Digital Archive
	ALICIA DURAN	EDR Digital Archive
	JOSE DURAN	EDR Digital Archive
2017	JOSE GARCIA	Cole Information
2014	JOSE DURAN	Cole Information
2010	JOSE DURAN	Cole Information
2008	DURAN Alicia	Haines Company, Inc.
2005	JOSE DURAN	Cole Information
2003	DURAN Jose	Haines & Co Publishers
2000	OCCUPANT UNKNOWN	Cole Information
1995	GILDO, JUAN J	Cole Information

6714 ALMERIA ST

Year	Uses	Source
2020	ANTHONY'S PLUMBING & ROOTER	EDR Digital Archive
	EDUARDO BANUELOS	EDR Digital Archive
	ERNESTO BANUELOS	EDR Digital Archive
	FAVIOLA SANCHEZ	EDR Digital Archive
	BERTHA SANCHEZ	EDR Digital Archive
2017	ANTHONYS PLUMBING & ROOTER	Cole Information
	EDUARDO BANUELOS	Cole Information
2014	EDUARDO BANUELOS	Cole Information
2010	ANTHONYS PLUMBING & ROOTER	Cole Information
	EDUARDO BANUELOS	Cole Information
2008	PANIMDIM Carto	Haines Company, Inc.
2005	HECTOR RODRIGUEZ	Cole Information
2003	RODRIGUEZ Hector	Haines & Co Publishers
2000	V GIBSON	Cole Information
1995	OCCUPANT UNKNOWNN	Cole Information

FINDINGS

6724 ALMERIA ST

Year	Uses	Source
2020	SILVA CERVANTES	EDR Digital Archive
	APOLINAR CERVANTES	EDR Digital Archive
	ROSA CERVANTES	EDR Digital Archive
2017	ERIKA CERVANTES	Cole Information
2014	BENJAMIN ALATORRE	Cole Information
2010	APOLINAR CERVANTES	Cole Information
2008	CERVANTES Apolinar	Haines Company, Inc.
2005	APOLINAR CERVANTES	Cole Information

6733 ALMERIA ST

Year	Uses	Source
2020	ANNE MARTINEZ	EDR Digital Archive
2017	ZACHARIAS MARTINEZ	Cole Information
2014	ANNE GOMEZ	Cole Information
2010	GLORIA SUAREZ	Cole Information
2008	MARTINEZ Andres	Haines Company, Inc.

6742 ALMERIA ST

Year	Uses	Source
2020	ERIC RAMIREZ	EDR Digital Archive
	JAIME RAMIREZ	EDR Digital Archive
2017	YVETTE RAMIREZ	Cole Information
2014	JAIME RAMIREZ	Cole Information
2010	TEODULO GUTIERREZ	Cole Information
2008	GUTIERREZ Ruth	Haines Company, Inc.
2005	DOROTHY ROSS	Cole Information
2003	ROSS Dorothy	Haines & Co Publishers
2000	DOROTHY ROSS	Cole Information
1995	OCCUPANT UNKNOWNN	Cole Information
1992	ROSS, WILLIAM S	Cole Information
1970	Ross Wm S	General Telephone Company of California

FINDINGS

6743 ALMERIA ST

Year	Uses	Source
2020	ANTONIO MENDOZA	EDR Digital Archive
	EVELYN ENRIQUEZ	EDR Digital Archive
2017	EVELYN ENRIQUEZ	Cole Information
2014	EVELYN ENRIQUEZ	Cole Information
2010	ROUTE 66 FOODS INC	Cole Information
	EVELYN ENRIQUEZ	Cole Information
2008	MONTIEL Victor	Haines Company, Inc.
2005	OCCUPANT UNKNOWN	Cole Information
2003	POWELL Edgar	Haines & Co Publishers
1995	POWELL, EDGAR	Cole Information
1992	POWELL, EDGAR	Cole Information

6752 ALMERIA ST

Year	Uses	Source
2017	MENDOZA EMILIA	Cole Information
2014	MENDOZA EMILIA	Cole Information
2010	OCCUPANT UNKNOWN	Cole Information
2008	HERRERA Armando	Haines Company, Inc.
	RUEDA Elizabeth	Haines Company, Inc.
2005	ARMANDO HERRERA	Cole Information
2000	HECTOR GARCIA	Cole Information
1995	MELTON, SUSIE	Cole Information
1970	Garcia Agnes	General Telephone Company of California
	Garcia Tony	General Telephone Company of California

6753 ALMERIA ST

Year	Uses	Source
2020	CARLOS CUELLO	EDR Digital Archive

6760 ALMERIA ST

Year	Uses	Source
2020	ANYEELYN PADUA	EDR Digital Archive
2014	BESSIE BURGESS	Cole Information

FINDINGS

Year	Uses	Source
2010	ELIZABETH HARRIS	Cole Information
2008	BURGESS Bessie	Haines Company, Inc.
	HARRIS Elizabeth	Haines Company, Inc.
2005	ELIZABETH HARRIS	Cole Information
2003	BURGESS Bessie	Haines & Co Publishers
	HARRIS Elizabeth	Haines & Co Publishers
2000	LEE RALPH	Cole Information
	BESSIE BURGESS	Cole Information
	E HARRIS	Cole Information
1995	HARRIS, E	Cole Information
	RALPH, LEE	Cole Information
1992	HARRIS, E	Cole Information

6761 ALMERIA ST

Year	Uses	Source
2020	JAVIER CARRILLO	EDR Digital Archive
	ROSA CARRILLO	EDR Digital Archive
	REYES CARRILLO	EDR Digital Archive
2017	REYES CARRILLO	Cole Information
2014	REYES CARRILLO	Cole Information
2010	REYES CARRILLO	Cole Information
2008	CARRILLO Reyes Jr	Haines Company, Inc.
2005	REYES CARRILLO	Cole Information
2003	CARRILLO Reyes Jr	Haines & Co Publishers
2000	ROSA CARRILLO	Cole Information
1995	CARRILLO, REYES	Cole Information

6770 ALMERIA ST

Year	Uses	Source
2020	SYLVIA DELGADO	EDR Digital Archive
	HECTOR DELGADO	EDR Digital Archive
	HUGO BACA	EDR Digital Archive
2017	SYLVIA DELGADO	Cole Information
2014	HECTOR DELGADO	Cole Information

FINDINGS

Year	Uses	Source
2010	MARTIN GONZALEZ	Cole Information
2008	CHAVEZ Blanca	Haines Company, Inc.
	DELGADO Hector	Haines Company, Inc.
2005	OCCUPANT UNKNOWN	Cole Information
2003	HERNANDEZ Jose	Haines & Co Publishers
	MARRON Jose	Haines & Co Publishers
2000	JOSE MARRON	Cole Information
1992	HERNANDEZ, JOSE J	Cole Information

6771 ALMERIA ST

Year	Uses	Source
2020	NADIA PICON	EDR Digital Archive
	OSCAR PICON	EDR Digital Archive
	IRMA PICON	EDR Digital Archive
2017	OSCAR PICON	Cole Information
2014	OSCAR PICON	Cole Information
2010	OSCAR PICON	Cole Information
2008	PICON Oscar	Haines Company, Inc.
2005	OSCAR PICON	Cole Information
2003	PICON Oscar	Haines & Co Publishers
1995	PICON, OSCAR	Cole Information

6780 ALMERIA ST

Year	Uses	Source
2020	NANCY OHM	EDR Digital Archive
	RACHEL CASTILLO	EDR Digital Archive
	JOSEPH OHM	EDR Digital Archive
2017	JOSEPH OHM	Cole Information
2014	JOSEPH OHM	Cole Information
2010	JOSEPH OHM	Cole Information
2008	ALCARAZ Maria	Haines Company, Inc.
2005	MICHELLE ANDUJO	Cole Information
2003	ALCARAZ Maria	Haines & Co Publishers
2000	MARIA ALCARAZ	Cole Information

FINDINGS

Year	Uses	Source
1995	CABRAL, OSCAR	Cole Information

6781 ALMERIA ST

Year	Uses	Source
2020	IRMA RODRIGUEZ	EDR Digital Archive
	LINDA LYONS	EDR Digital Archive
2017	MIKE JOHNSON	Cole Information
2014	MICHAEL CHAVEZ	Cole Information
2010	MARIO PEREZ	Cole Information
2008	LYONS Linda	Haines Company, Inc.
2003	LYONS Linda	Haines & Co Publishers
2000	OCCUPANT UNKNOWN	Cole Information
1995	OCCUPANT UNKNOWNN	Cole Information

6788 ALMERIA ST

Year	Uses	Source
2020	MARIA AGUILERA	EDR Digital Archive
	ROGELIO AGUILERA	EDR Digital Archive
	ARACELI AGUILERA	EDR Digital Archive
2014	OCCUPANT UNKNOWN	Cole Information
2010	EDUARDO FONSECA	Cole Information
2008	AGUILERA Rogelio	Haines Company, Inc.
2005	ROGELIO AGUILERA	Cole Information
2003	AGUILERA Rogelio	Haines & Co Publishers
	DELAROSA Jose	Haines & Co Publishers
2000	ROGELIO AGUILERA	Cole Information

ALMERRA

6680 ALMERRA

Year	Uses	Source
1970	Flew ellen Marguerite	General Telephone Company of California

FINDINGS

KNOX AVE

6691 KNOX AVE

Year	Uses	Source
2003	FOSTER George	Haines & Co Publishers

6723 KNOX AVE

Year	Uses	Source
1965	Barber Martha Mrs missionary Church of God h	Luskey Brothers & Co

6742 KNOX AVE

Year	Uses	Source
1965	Ross William S Dorothy carp Jim Haun Enc h	Luskey Brothers & Co

6752 KNOX AVE

Year	Uses	Source
1965	Garcia Tony Agnes constr w kr LA h	Luskey Brothers & Co

6760 KNOX AVE

Year	Uses	Source
1965	Burgess Arthur L Bessie blast Furnacemn Kaiser Steel h	Luskey Brothers & Co

6780 KNOX AVE

Year	Uses	Source
1965	Nelson LE Mabel mtcemn Beyers Food Stores h	Luskey Brothers & Co

6788 KNOX AVE

Year	Uses	Source
1965	Hill Woodrow J Pearleeair craft frt loader Norton AFBh	Luskey Brothers & Co

6849 KNOX AVE

Year	Uses	Source
1965	Perry Mary B Mrs hsekpr r	Luskey Brothers & Co

6850 KNOX AVE

Year	Uses	Source
1965	Thomas Thirreld Clarico ret h	Luskey Brothers & Co

6874 KNOX AVE

Year	Uses	Source
1965	How ze Wm M Roseemp Golden Embers Rlto h	Luskey Brothers & Co

6887 KNOX AVE

Year	Uses	Source
1965	Williamson Charles E Rev Carolynpastor h	Luskey Brothers & Co

KNOX AY

6740 KNOX AY

Year	Uses	Source
1960	VACANT	Luskey Brothers & Co Publishers

6752 KNOX AY

Year	Uses	Source
1960	T GARCIA	Luskey Brothers & Co Publishers

6760 KNOX AY

Year	Uses	Source
1960	AL BURGESS V	Luskey Brothers & Co Publishers

6780 KNOX AY

Year	Uses	Source
1960	LE N ELSON 7 V	Luskey Brothers & Co Publishers

6788 KNOX AY

Year	Uses	Source
1960	WJ HILL o V	Luskey Brothers & Co Publishers
	LOS CEDROS	Luskey Brothers & Co Publishers

6824 KNOX AY

Year	Uses	Source
1960	L JONES	Luskey Brothers & Co Publishers

Year	Uses	Source
1960	39 F MAi YFi ELD V	Luskey Brothers & Co Publishers

6852 KNOX AY

Year	Uses	Source
1960	VA CANT	Luskey Brothers & Co Publishers

6860 KNOX AY

Year	Uses	Source
1960	VACANT	Luskey Brothers & Co Publishers

6867 KNOX AY

Year	Uses	Source
1960	K SI MPS	Luskey Brothers & Co Publishers

6897 KNOX AY

Year	Uses	Source
1960	r W ATSON	Luskey Brothers & Co Publishers
	EASE LI NE NTS	Luskey Brothers & Co Publishers
	MILLER AV INS	Luskey Brothers & Co Publishers

KNOX ST

6723 KNOX ST

Year	Uses	Source
1970	Clemens Jas	General Telephone Company of California
	Mioland Gw endolyn	General Telephone Company of California

NORTHSTAR AVE

15618 NORTHSTAR AVE

Year	Uses	Source
2020	JEFF SATOLUCITO	EDR Digital Archive
	JEFFREY SANTOLUCITO	EDR Digital Archive
	JENNIFER SANTOLUCITO	EDR Digital Archive
2017	JEFFREY SANTOLUCITO	Cole Information
2014	JEFFREY SANTOLUCITO	Cole Information
2010	JEFFREY SANTOLUCITO	Cole Information

FINDINGS

Year	Uses	Source
2008	BOWMAN Alberta	Haines Company, Inc.

15623 NORTHSTAR AVE

Year	Uses	Source
2020	GIULIA SWOLGAARD	EDR Digital Archive
	COLLEEN SWOLGAARD	EDR Digital Archive
	CATHERINE SILVESTRE	EDR Digital Archive
	JASON SWOLGAARD	EDR Digital Archive
2017	ANTHONY BONILLA	Cole Information
2014	OCCUPANT UNKNOWN	Cole Information
2010	DANIEL BONILLA	Cole Information
2008	BONILLA Daniel	Haines Company, Inc.
2005	DANIEL BONILLA	Cole Information

15626 NORTHSTAR AVE

Year	Uses	Source
2020	JENNA SALINAS	EDR Digital Archive
	TOM SALINAS	EDR Digital Archive
2017	THOMAS SALINAS	Cole Information
2014	THOMAS SALINAS	Cole Information
2010	THOMAS SALINAS	Cole Information
2008	DOMINGUEZ Patricia	Haines Company, Inc.
2005	SANTOS DOMINGUEZ	Cole Information

15631 NORTHSTAR AVE

Year	Uses	Source
2020	MICHAEL CHEN	EDR Digital Archive
	CHRISTOPHER SANCHEZ	EDR Digital Archive
2017	MICHAEL CHEN	Cole Information
2014	CHRISTOPHER SANCHEZ	Cole Information
2010	CHRISTOPHER SANCHEZ	Cole Information
2008	SANCHEZ Christopher	Haines Company, Inc.
2005	MARCELLA GONZALEZ	Cole Information

FINDINGS

15634 NORTHSTAR AVE

Year	Uses	Source
2020	DESIREE HALLETT	EDR Digital Archive
	DENNIS LICON	EDR Digital Archive
	ROLANDO CHAVEZ	EDR Digital Archive
	DENNIS HALLETT	EDR Digital Archive
2017	DENNIS LICON	Cole Information
2014	DENNIS LICON	Cole Information
2010	OCCUPANT UNKNOWN	Cole Information
2008	CHAVEZ Rolando	Haines Company, Inc.
2005	ROLANDO CHAVEZ	Cole Information
2002	Phillips Tim & Linda	SBC PACIFIC BELL

15639 NORTHSTAR AVE

Year	Uses	Source
2020	LEONARD SANCHEZ	EDR Digital Archive
	SANCHEZ MARK	EDR Digital Archive
	TINA SANCHEZ	EDR Digital Archive
2017	LEONARD SANCHEZ	Cole Information
2014	LEONARD SANCHEZ	Cole Information
2010	LEONARD SANCHEZ	Cole Information
2008	SANCHEZ Leonard	Haines Company, Inc.
2005	LEONARD SANCHEZ	Cole Information

15642 NORTHSTAR AVE

Year	Uses	Source
2020	CARIE BAGNALL	EDR Digital Archive
	KYLE BAGNALL	EDR Digital Archive
	FREDERICK BAGNALL	EDR Digital Archive
	KARL BAGNALL	EDR Digital Archive
2017	FREDERICK BAGNALL	Cole Information
2014	FREDERICK BAGNALL	Cole Information
2010	FREDERICK BAGNALL	Cole Information
2008	BAGNALL Frederick	Haines Company, Inc.
2005	FREDERICK BAGNALL	Cole Information

FINDINGS

15643 NORTHSTAR AVE

Year	Uses	Source
2020	BRENDEN LEE	EDR Digital Archive
	DIANNE LEE	EDR Digital Archive
	JERRY LEE	EDR Digital Archive
2017	JERRY LEE	Cole Information
2014	JERRY LEE	Cole Information
2010	JERRY LEE	Cole Information
2008	LEE Jerry	Haines Company, Inc.

15644 NORTHSTAR AVE

Year	Uses	Source
2020	JACOB TOKI	EDR Digital Archive
	DIN SUN	EDR Digital Archive
2017	UNIQUE ANDERSON	Cole Information
2014	DIN SUN	Cole Information
2010	DEREK JOHNSON	Cole Information
2008	JOHNSON Derek	Haines Company, Inc.
2005	DEREK JOHNSON	Cole Information
2002	Johnson Derek	SBC PACIFIC BELL

NORTHWIND AV 00 ST

15638 NORTHWIND AV 00 ST

Year	Uses	Source
2003	RAYMOND Willie	Haines & Co Publishers

15645 NORTHWIND AV 00 ST

Year	Uses	Source
2003	BURMESTER Robert	Haines & Co Publishers

15646 NORTHWIND AV 00 ST

Year	Uses	Source
2003	CARLETELLO Raymond	Haines & Co Publishers

FINDINGS

15649 NORTHWIND AV 00 ST

Year	Uses	Source
2003	CRISWELL Rose	Haines & Co Publishers

NORTHWIND AVE

15610 NORTHWIND AVE

Year	Uses	Source
2020	LOMA LINDA VETERNS ADMIN	EDR Digital Archive

15638 NORTHWIND AVE

Year	Uses	Source
2020	DANIEL HODNICK	EDR Digital Archive
	ANTHONY HODNICK	EDR Digital Archive
	EDEN TRENDA	EDR Digital Archive
	SANTA HODNICK	EDR Digital Archive
2014	DANIEL HODNICK	Cole Information
2010	DANIEL HODNICK	Cole Information
2008	HODNICK Daniel	Haines Company, Inc.
2005	DANIEL HODNICK	Cole Information
2000	WILLIE RAYMOND	Cole Information

15645 NORTHWIND AVE

Year	Uses	Source
2020	CHENG CHIANG	EDR Digital Archive
2017	BURMESTER ENTERPRISES	Cole Information
2014	BURMESTER ENTERPRISES	Cole Information
	ROBERT BURMESTER	Cole Information
2010	BURMESTER ENTERPRISES	Cole Information
	ROBERT BURMESTER	Cole Information
2008	BURMESTER Robert	Haines Company, Inc.
2005	ROBERT BURMESTER	Cole Information
2000	ROBERT BURMESTER	Cole Information

FINDINGS

15646 NORTHWIND AVE

Year	Uses	Source
2020	ANTHONY SAUCEDO	EDR Digital Archive
	JESSICA SAUCEDO	EDR Digital Archive
	CARLOS SAUCEDO	EDR Digital Archive
2017	ERICK SAUCEDO	Cole Information
2014	RAYMOND CARLETELLO	Cole Information
2010	RAYMOND CARLETELLO	Cole Information
2008	CARLETELLO Raymond	Haines Company, Inc.
2005	RAYMOND CARLETELLO	Cole Information
2000	RAYMOND CARLETELLO	Cole Information

15649 NORTHWIND AVE

Year	Uses	Source
2020	ROSE CRISWELL	EDR Digital Archive
2017	LANCE CRISWELL	Cole Information
2014	FREDERICK ROBINSON	Cole Information
2010	ROSE CRISWELL	Cole Information
2008	CRISWELL Rose	Haines Company, Inc.
2005	ROSE CRISWELL	Cole Information
2002	Criswell Rose	SBC PACIFIC BELL
2000	ROSE CRISWELL	Cole Information

STAR AVE

15618 STAR AVE

Year	Uses	Source
2003	BOWMAN Alberta	Haines & Co Publishers

15623 STAR AVE

Year	Uses	Source
2003	BONILLA Daniel	Haines & Co Publishers

15626 STAR AVE

Year	Uses	Source
2003	PLACENTIA Patricia	Haines & Co Publishers

FINDINGS

15631 STAR AVE

Year	Uses	Source
2003	SANCHEZ C	Haines & Co Publishers

15634 STAR AVE

Year	Uses	Source
2003	PHILLIPS Linda	Haines & Co Publishers
	PHILLIPS Tim	Haines & Co Publishers

15639 STAR AVE

Year	Uses	Source
2003	SANCHEZ Leonard	Haines & Co Publishers

15642 STAR AVE

Year	Uses	Source
2003	BAGNALL Frederick	Haines & Co Publishers

15643 STAR AVE

Year	Uses	Source
2003	LEE Jerry	Haines & Co Publishers

15644 STAR AVE

Year	Uses	Source
2003	JOHNSON Derek	Haines & Co Publishers

FINDINGS

ADJOINING PROPERTY: ADDRESSES NOT IDENTIFIED IN RESEARCH SOURCE

The following Adjoining Property addresses were researched for this report, and the addresses were not identified in research source.

Address Researched	Address Not Identified in Research Source
15610 NORTHWIND AVE	2017, 2014, 2010, 2008, 2005, 2003, 2002, 2000, 1996, 1995, 1992, 1991, 1990, 1985, 1981, 1980, 1975, 1970, 1965, 1964, 1961, 1960, 1956, 1955, 1951, 1950, 1949, 1946, 1945, 1942, 1941, 1940, 1938, 1936, 1934, 1931, 1930, 1926, 1923, 1922
15618 NORTHSTAR AVE	2020, 2017, 2010, 2008, 2005, 2003, 2002, 2000, 1996, 1995, 1992, 1991, 1990, 1985, 1981, 1980, 1975, 1970, 1965, 1964, 1961, 1960, 1956, 1955, 1951, 1950, 1949, 1946, 1945, 1942, 1941, 1940, 1938, 1936, 1934, 1931, 1930, 1926, 1923, 1922
15618 NORTHSTAR AVE	2017, 2014, 2010, 2008, 2005, 2003, 2002, 2000, 1996, 1995, 1992, 1991, 1990, 1985, 1981, 1980, 1975, 1970, 1965, 1964, 1961, 1960, 1956, 1955, 1951, 1950, 1949, 1946, 1945, 1942, 1941, 1940, 1938, 1936, 1934, 1931, 1930, 1926, 1923, 1922
15618 NORTHSTAR AVE	2020, 2014, 2010, 2008, 2005, 2003, 2002, 2000, 1996, 1995, 1992, 1991, 1990, 1985, 1981, 1980, 1975, 1970, 1965, 1964, 1961, 1960, 1956, 1955, 1951, 1950, 1949, 1946, 1945, 1942, 1941, 1940, 1938, 1936, 1934, 1931, 1930, 1926, 1923, 1922
15618 NORTHSTAR AVE	2020, 2017, 2014, 2008, 2005, 2003, 2002, 2000, 1996, 1995, 1992, 1991, 1990, 1985, 1981, 1980, 1975, 1970, 1965, 1964, 1961, 1960, 1956, 1955, 1951, 1950, 1949, 1946, 1945, 1942, 1941, 1940, 1938, 1936, 1934, 1931, 1930, 1926, 1923, 1922
15618 NORTHSTAR AVE	2020, 2017, 2014, 2010, 2005, 2003, 2002, 2000, 1996, 1995, 1992, 1991, 1990, 1985, 1981, 1980, 1975, 1970, 1965, 1964, 1961, 1960, 1956, 1955, 1951, 1950, 1949, 1946, 1945, 1942, 1941, 1940, 1938, 1936, 1934, 1931, 1930, 1926, 1923, 1922
15618 STAR AVE	2020, 2017, 2014, 2010, 2008, 2005, 2002, 2000, 1996, 1995, 1992, 1991, 1990, 1985, 1981, 1980, 1975, 1970, 1965, 1964, 1961, 1960, 1956, 1955, 1951, 1950, 1949, 1946, 1945, 1942, 1941, 1940, 1938, 1936, 1934, 1931, 1930, 1926, 1923, 1922
15623 NORTHSTAR AVE	2020, 2017, 2014, 2010, 2005, 2003, 2002, 2000, 1996, 1995, 1992, 1991, 1990, 1985, 1981, 1980, 1975, 1970, 1965, 1964, 1961, 1960, 1956, 1955, 1951, 1950, 1949, 1946, 1945, 1942, 1941, 1940, 1938, 1936, 1934, 1931, 1930, 1926, 1923, 1922
15623 NORTHSTAR AVE	2020, 2017, 2014, 2008, 2005, 2003, 2002, 2000, 1996, 1995, 1992, 1991, 1990, 1985, 1981, 1980, 1975, 1970, 1965, 1964, 1961, 1960, 1956, 1955, 1951, 1950, 1949, 1946, 1945, 1942, 1941, 1940, 1938, 1936, 1934, 1931, 1930, 1926, 1923, 1922
15623 NORTHSTAR AVE	2020, 2017, 2014, 2010, 2008, 2003, 2002, 2000, 1996, 1995, 1992, 1991, 1990, 1985, 1981, 1980, 1975, 1970, 1965, 1964, 1961, 1960, 1956, 1955, 1951, 1950, 1949, 1946, 1945, 1942, 1941, 1940, 1938, 1936, 1934, 1931, 1930, 1926, 1923, 1922
15623 NORTHSTAR AVE	2020, 2014, 2010, 2008, 2005, 2003, 2002, 2000, 1996, 1995, 1992, 1991, 1990, 1985, 1981, 1980, 1975, 1970, 1965, 1964, 1961, 1960, 1956, 1955, 1951, 1950, 1949, 1946, 1945, 1942, 1941, 1940, 1938, 1936, 1934, 1931, 1930, 1926, 1923, 1922

FINDINGS

Address Researched	Address Not Identified in Research Source
15623 NORTHSTAR AVE	2017, 2014, 2010, 2008, 2005, 2003, 2002, 2000, 1996, 1995, 1992, 1991, 1990, 1985, 1981, 1980, 1975, 1970, 1965, 1964, 1961, 1960, 1956, 1955, 1951, 1950, 1949, 1946, 1945, 1942, 1941, 1940, 1938, 1936, 1934, 1931, 1930, 1926, 1923, 1922
15623 NORTHSTAR AVE	2020, 2017, 2010, 2008, 2005, 2003, 2002, 2000, 1996, 1995, 1992, 1991, 1990, 1985, 1981, 1980, 1975, 1970, 1965, 1964, 1961, 1960, 1956, 1955, 1951, 1950, 1949, 1946, 1945, 1942, 1941, 1940, 1938, 1936, 1934, 1931, 1930, 1926, 1923, 1922
15623 STAR AVE	2020, 2017, 2014, 2010, 2008, 2005, 2002, 2000, 1996, 1995, 1992, 1991, 1990, 1985, 1981, 1980, 1975, 1970, 1965, 1964, 1961, 1960, 1956, 1955, 1951, 1950, 1949, 1946, 1945, 1942, 1941, 1940, 1938, 1936, 1934, 1931, 1930, 1926, 1923, 1922
15626 NORTHSTAR AVE	2020, 2017, 2010, 2008, 2005, 2003, 2002, 2000, 1996, 1995, 1992, 1991, 1990, 1985, 1981, 1980, 1975, 1970, 1965, 1964, 1961, 1960, 1956, 1955, 1951, 1950, 1949, 1946, 1945, 1942, 1941, 1940, 1938, 1936, 1934, 1931, 1930, 1926, 1923, 1922
15626 NORTHSTAR AVE	2017, 2014, 2010, 2008, 2005, 2003, 2002, 2000, 1996, 1995, 1992, 1991, 1990, 1985, 1981, 1980, 1975, 1970, 1965, 1964, 1961, 1960, 1956, 1955, 1951, 1950, 1949, 1946, 1945, 1942, 1941, 1940, 1938, 1936, 1934, 1931, 1930, 1926, 1923, 1922
15626 NORTHSTAR AVE	2020, 2014, 2010, 2008, 2005, 2003, 2002, 2000, 1996, 1995, 1992, 1991, 1990, 1985, 1981, 1980, 1975, 1970, 1965, 1964, 1961, 1960, 1956, 1955, 1951, 1950, 1949, 1946, 1945, 1942, 1941, 1940, 1938, 1936, 1934, 1931, 1930, 1926, 1923, 1922
15626 NORTHSTAR AVE	2020, 2017, 2014, 2010, 2008, 2003, 2002, 2000, 1996, 1995, 1992, 1991, 1990, 1985, 1981, 1980, 1975, 1970, 1965, 1964, 1961, 1960, 1956, 1955, 1951, 1950, 1949, 1946, 1945, 1942, 1941, 1940, 1938, 1936, 1934, 1931, 1930, 1926, 1923, 1922
15626 NORTHSTAR AVE	2020, 2017, 2014, 2008, 2005, 2003, 2002, 2000, 1996, 1995, 1992, 1991, 1990, 1985, 1981, 1980, 1975, 1970, 1965, 1964, 1961, 1960, 1956, 1955, 1951, 1950, 1949, 1946, 1945, 1942, 1941, 1940, 1938, 1936, 1934, 1931, 1930, 1926, 1923, 1922
15626 NORTHSTAR AVE	2020, 2017, 2014, 2010, 2005, 2003, 2002, 2000, 1996, 1995, 1992, 1991, 1990, 1985, 1981, 1980, 1975, 1970, 1965, 1964, 1961, 1960, 1956, 1955, 1951, 1950, 1949, 1946, 1945, 1942, 1941, 1940, 1938, 1936, 1934, 1931, 1930, 1926, 1923, 1922
15626 STAR AVE	2020, 2017, 2014, 2010, 2008, 2005, 2002, 2000, 1996, 1995, 1992, 1991, 1990, 1985, 1981, 1980, 1975, 1970, 1965, 1964, 1961, 1960, 1956, 1955, 1951, 1950, 1949, 1946, 1945, 1942, 1941, 1940, 1938, 1936, 1934, 1931, 1930, 1926, 1923, 1922
15628 AEROSTAR CT	2020, 2017, 2014, 2010, 2008, 2005, 2002, 2000, 1996, 1995, 1992, 1991, 1990, 1985, 1981, 1980, 1975, 1970, 1965, 1964, 1961, 1960, 1956, 1955, 1951, 1950, 1949, 1946, 1945, 1942, 1941, 1940, 1938, 1936, 1934, 1931, 1930, 1926, 1923, 1922
15628 AEROSTAR CT	2020, 2017, 2014, 2010, 2008, 2005, 2003, 2002, 1996, 1995, 1992, 1991, 1990, 1985, 1981, 1980, 1975, 1970, 1965, 1964, 1961, 1960, 1956, 1955, 1951, 1950, 1949, 1946, 1945, 1942, 1941, 1940, 1938, 1936, 1934, 1931, 1930, 1926, 1923, 1922
15628 AEROSTAR CT	2020, 2017, 2014, 2010, 2008, 2003, 2002, 2000, 1996, 1995, 1992, 1991, 1990, 1985, 1981, 1980, 1975, 1970, 1965, 1964, 1961, 1960, 1956, 1955, 1951, 1950, 1949, 1946, 1945, 1942, 1941, 1940, 1938, 1936, 1934, 1931, 1930, 1926, 1923, 1922

FINDINGS

Address Researched	Address Not Identified in Research Source
15628 AEROSTAR CT	2020, 2017, 2014, 2008, 2005, 2003, 2002, 2000, 1996, 1995, 1992, 1991, 1990, 1985, 1981, 1980, 1975, 1970, 1965, 1964, 1961, 1960, 1956, 1955, 1951, 1950, 1949, 1946, 1945, 1942, 1941, 1940, 1938, 1936, 1934, 1931, 1930, 1926, 1923, 1922
15628 AEROSTAR CT	2020, 2017, 2014, 2010, 2005, 2003, 2002, 2000, 1996, 1995, 1992, 1991, 1990, 1985, 1981, 1980, 1975, 1970, 1965, 1964, 1961, 1960, 1956, 1955, 1951, 1950, 1949, 1946, 1945, 1942, 1941, 1940, 1938, 1936, 1934, 1931, 1930, 1926, 1923, 1922
15628 AEROSTAR CT	2020, 2017, 2010, 2008, 2005, 2003, 2002, 2000, 1996, 1995, 1992, 1991, 1990, 1985, 1981, 1980, 1975, 1970, 1965, 1964, 1961, 1960, 1956, 1955, 1951, 1950, 1949, 1946, 1945, 1942, 1941, 1940, 1938, 1936, 1934, 1931, 1930, 1926, 1923, 1922
15628 AEROSTAR CT	2017, 2014, 2010, 2008, 2005, 2003, 2002, 2000, 1996, 1995, 1992, 1991, 1990, 1985, 1981, 1980, 1975, 1970, 1965, 1964, 1961, 1960, 1956, 1955, 1951, 1950, 1949, 1946, 1945, 1942, 1941, 1940, 1938, 1936, 1934, 1931, 1930, 1926, 1923, 1922
15628 AEROSTAR CT	2020, 2014, 2010, 2008, 2005, 2003, 2002, 2000, 1996, 1995, 1992, 1991, 1990, 1985, 1981, 1980, 1975, 1970, 1965, 1964, 1961, 1960, 1956, 1955, 1951, 1950, 1949, 1946, 1945, 1942, 1941, 1940, 1938, 1936, 1934, 1931, 1930, 1926, 1923, 1922
15629 AEROSTAR CT	2020, 2014, 2010, 2008, 2005, 2003, 2002, 2000, 1996, 1995, 1992, 1991, 1990, 1985, 1981, 1980, 1975, 1970, 1965, 1964, 1961, 1960, 1956, 1955, 1951, 1950, 1949, 1946, 1945, 1942, 1941, 1940, 1938, 1936, 1934, 1931, 1930, 1926, 1923, 1922
15629 AEROSTAR CT	2017, 2014, 2010, 2008, 2005, 2003, 2002, 2000, 1996, 1995, 1992, 1991, 1990, 1985, 1981, 1980, 1975, 1970, 1965, 1964, 1961, 1960, 1956, 1955, 1951, 1950, 1949, 1946, 1945, 1942, 1941, 1940, 1938, 1936, 1934, 1931, 1930, 1926, 1923, 1922
15629 AEROSTAR CT	2020, 2017, 2010, 2008, 2005, 2003, 2002, 2000, 1996, 1995, 1992, 1991, 1990, 1985, 1981, 1980, 1975, 1970, 1965, 1964, 1961, 1960, 1956, 1955, 1951, 1950, 1949, 1946, 1945, 1942, 1941, 1940, 1938, 1936, 1934, 1931, 1930, 1926, 1923, 1922
15629 AEROSTAR CT	2020, 2017, 2014, 2010, 2005, 2003, 2002, 2000, 1996, 1995, 1992, 1991, 1990, 1985, 1981, 1980, 1975, 1970, 1965, 1964, 1961, 1960, 1956, 1955, 1951, 1950, 1949, 1946, 1945, 1942, 1941, 1940, 1938, 1936, 1934, 1931, 1930, 1926, 1923, 1922
15629 AEROSTAR CT	2020, 2017, 2014, 2008, 2005, 2003, 2002, 2000, 1996, 1995, 1992, 1991, 1990, 1985, 1981, 1980, 1975, 1970, 1965, 1964, 1961, 1960, 1956, 1955, 1951, 1950, 1949, 1946, 1945, 1942, 1941, 1940, 1938, 1936, 1934, 1931, 1930, 1926, 1923, 1922
15629 AEROSTAR CT	2020, 2017, 2014, 2010, 2008, 2003, 2002, 2000, 1996, 1995, 1992, 1991, 1990, 1985, 1981, 1980, 1975, 1970, 1965, 1964, 1961, 1960, 1956, 1955, 1951, 1950, 1949, 1946, 1945, 1942, 1941, 1940, 1938, 1936, 1934, 1931, 1930, 1926, 1923, 1922
15629 AEROSTAR CT	2020, 2017, 2014, 2010, 2008, 2005, 2002, 2000, 1996, 1995, 1992, 1991, 1990, 1985, 1981, 1980, 1975, 1970, 1965, 1964, 1961, 1960, 1956, 1955, 1951, 1950, 1949, 1946, 1945, 1942, 1941, 1940, 1938, 1936, 1934, 1931, 1930, 1926, 1923, 1922
15629 AEROSTAR CT	2020, 2017, 2014, 2010, 2008, 2005, 2003, 2000, 1996, 1995, 1992, 1991, 1990, 1985, 1981, 1980, 1975, 1970, 1965, 1964, 1961, 1960, 1956, 1955, 1951, 1950, 1949, 1946, 1945, 1942, 1941, 1940, 1938, 1936, 1934, 1931, 1930, 1926, 1923, 1922

FINDINGS

Address Researched	Address Not Identified in Research Source
15631 NORTHSTAR AVE	2020, 2017, 2014, 2010, 2005, 2003, 2002, 2000, 1996, 1995, 1992, 1991, 1990, 1985, 1981, 1980, 1975, 1970, 1965, 1964, 1961, 1960, 1956, 1955, 1951, 1950, 1949, 1946, 1945, 1942, 1941, 1940, 1938, 1936, 1934, 1931, 1930, 1926, 1923, 1922
15631 NORTHSTAR AVE	2020, 2017, 2014, 2008, 2005, 2003, 2002, 2000, 1996, 1995, 1992, 1991, 1990, 1985, 1981, 1980, 1975, 1970, 1965, 1964, 1961, 1960, 1956, 1955, 1951, 1950, 1949, 1946, 1945, 1942, 1941, 1940, 1938, 1936, 1934, 1931, 1930, 1926, 1923, 1922
15631 NORTHSTAR AVE	2020, 2017, 2014, 2010, 2008, 2003, 2002, 2000, 1996, 1995, 1992, 1991, 1990, 1985, 1981, 1980, 1975, 1970, 1965, 1964, 1961, 1960, 1956, 1955, 1951, 1950, 1949, 1946, 1945, 1942, 1941, 1940, 1938, 1936, 1934, 1931, 1930, 1926, 1923, 1922
15631 NORTHSTAR AVE	2020, 2014, 2010, 2008, 2005, 2003, 2002, 2000, 1996, 1995, 1992, 1991, 1990, 1985, 1981, 1980, 1975, 1970, 1965, 1964, 1961, 1960, 1956, 1955, 1951, 1950, 1949, 1946, 1945, 1942, 1941, 1940, 1938, 1936, 1934, 1931, 1930, 1926, 1923, 1922
15631 NORTHSTAR AVE	2017, 2014, 2010, 2008, 2005, 2003, 2002, 2000, 1996, 1995, 1992, 1991, 1990, 1985, 1981, 1980, 1975, 1970, 1965, 1964, 1961, 1960, 1956, 1955, 1951, 1950, 1949, 1946, 1945, 1942, 1941, 1940, 1938, 1936, 1934, 1931, 1930, 1926, 1923, 1922
15631 NORTHSTAR AVE	2020, 2017, 2010, 2008, 2005, 2003, 2002, 2000, 1996, 1995, 1992, 1991, 1990, 1985, 1981, 1980, 1975, 1970, 1965, 1964, 1961, 1960, 1956, 1955, 1951, 1950, 1949, 1946, 1945, 1942, 1941, 1940, 1938, 1936, 1934, 1931, 1930, 1926, 1923, 1922
15631 STAR AVE	2020, 2017, 2014, 2010, 2008, 2005, 2002, 2000, 1996, 1995, 1992, 1991, 1990, 1985, 1981, 1980, 1975, 1970, 1965, 1964, 1961, 1960, 1956, 1955, 1951, 1950, 1949, 1946, 1945, 1942, 1941, 1940, 1938, 1936, 1934, 1931, 1930, 1926, 1923, 1922
15634 NORTHSTAR AVE	2020, 2017, 2014, 2010, 2008, 2005, 2003, 2000, 1996, 1995, 1992, 1991, 1990, 1985, 1981, 1980, 1975, 1970, 1965, 1964, 1961, 1960, 1956, 1955, 1951, 1950, 1949, 1946, 1945, 1942, 1941, 1940, 1938, 1936, 1934, 1931, 1930, 1926, 1923, 1922
15634 NORTHSTAR AVE	2020, 2017, 2010, 2008, 2005, 2003, 2002, 2000, 1996, 1995, 1992, 1991, 1990, 1985, 1981, 1980, 1975, 1970, 1965, 1964, 1961, 1960, 1956, 1955, 1951, 1950, 1949, 1946, 1945, 1942, 1941, 1940, 1938, 1936, 1934, 1931, 1930, 1926, 1923, 1922
15634 NORTHSTAR AVE	2017, 2014, 2010, 2008, 2005, 2003, 2002, 2000, 1996, 1995, 1992, 1991, 1990, 1985, 1981, 1980, 1975, 1970, 1965, 1964, 1961, 1960, 1956, 1955, 1951, 1950, 1949, 1946, 1945, 1942, 1941, 1940, 1938, 1936, 1934, 1931, 1930, 1926, 1923, 1922
15634 NORTHSTAR AVE	2020, 2014, 2010, 2008, 2005, 2003, 2002, 2000, 1996, 1995, 1992, 1991, 1990, 1985, 1981, 1980, 1975, 1970, 1965, 1964, 1961, 1960, 1956, 1955, 1951, 1950, 1949, 1946, 1945, 1942, 1941, 1940, 1938, 1936, 1934, 1931, 1930, 1926, 1923, 1922
15634 NORTHSTAR AVE	2020, 2017, 2014, 2010, 2008, 2003, 2002, 2000, 1996, 1995, 1992, 1991, 1990, 1985, 1981, 1980, 1975, 1970, 1965, 1964, 1961, 1960, 1956, 1955, 1951, 1950, 1949, 1946, 1945, 1942, 1941, 1940, 1938, 1936, 1934, 1931, 1930, 1926, 1923, 1922
15634 NORTHSTAR AVE	2020, 2017, 2014, 2008, 2005, 2003, 2002, 2000, 1996, 1995, 1992, 1991, 1990, 1985, 1981, 1980, 1975, 1970, 1965, 1964, 1961, 1960, 1956, 1955, 1951, 1950, 1949, 1946, 1945, 1942, 1941, 1940, 1938, 1936, 1934, 1931, 1930, 1926, 1923, 1922

FINDINGS

Address Researched	Address Not Identified in Research Source
15634 NORTHSTAR AVE	2020, 2017, 2014, 2010, 2005, 2003, 2002, 2000, 1996, 1995, 1992, 1991, 1990, 1985, 1981, 1980, 1975, 1970, 1965, 1964, 1961, 1960, 1956, 1955, 1951, 1950, 1949, 1946, 1945, 1942, 1941, 1940, 1938, 1936, 1934, 1931, 1930, 1926, 1923, 1922
15634 STAR AVE	2020, 2017, 2014, 2010, 2008, 2005, 2002, 2000, 1996, 1995, 1992, 1991, 1990, 1985, 1981, 1980, 1975, 1970, 1965, 1964, 1961, 1960, 1956, 1955, 1951, 1950, 1949, 1946, 1945, 1942, 1941, 1940, 1938, 1936, 1934, 1931, 1930, 1926, 1923, 1922
15637 AEROSTAR CT	2020, 2017, 2014, 2010, 2008, 2005, 2002, 2000, 1996, 1995, 1992, 1991, 1990, 1985, 1981, 1980, 1975, 1970, 1965, 1964, 1961, 1960, 1956, 1955, 1951, 1950, 1949, 1946, 1945, 1942, 1941, 1940, 1938, 1936, 1934, 1931, 1930, 1926, 1923, 1922
15637 AEROSTAR CT	2020, 2017, 2014, 2010, 2008, 2003, 2002, 2000, 1996, 1995, 1992, 1991, 1990, 1985, 1981, 1980, 1975, 1970, 1965, 1964, 1961, 1960, 1956, 1955, 1951, 1950, 1949, 1946, 1945, 1942, 1941, 1940, 1938, 1936, 1934, 1931, 1930, 1926, 1923, 1922
15637 AEROSTAR CT	2020, 2017, 2014, 2008, 2005, 2003, 2002, 2000, 1996, 1995, 1992, 1991, 1990, 1985, 1981, 1980, 1975, 1970, 1965, 1964, 1961, 1960, 1956, 1955, 1951, 1950, 1949, 1946, 1945, 1942, 1941, 1940, 1938, 1936, 1934, 1931, 1930, 1926, 1923, 1922
15637 AEROSTAR CT	2020, 2017, 2014, 2010, 2005, 2003, 2002, 2000, 1996, 1995, 1992, 1991, 1990, 1985, 1981, 1980, 1975, 1970, 1965, 1964, 1961, 1960, 1956, 1955, 1951, 1950, 1949, 1946, 1945, 1942, 1941, 1940, 1938, 1936, 1934, 1931, 1930, 1926, 1923, 1922
15637 AEROSTAR CT	2020, 2017, 2010, 2008, 2005, 2003, 2002, 2000, 1996, 1995, 1992, 1991, 1990, 1985, 1981, 1980, 1975, 1970, 1965, 1964, 1961, 1960, 1956, 1955, 1951, 1950, 1949, 1946, 1945, 1942, 1941, 1940, 1938, 1936, 1934, 1931, 1930, 1926, 1923, 1922
15637 AEROSTAR CT	2017, 2014, 2010, 2008, 2005, 2003, 2002, 2000, 1996, 1995, 1992, 1991, 1990, 1985, 1981, 1980, 1975, 1970, 1965, 1964, 1961, 1960, 1956, 1955, 1951, 1950, 1949, 1946, 1945, 1942, 1941, 1940, 1938, 1936, 1934, 1931, 1930, 1926, 1923, 1922
15637 AEROSTAR CT	2020, 2014, 2010, 2008, 2005, 2003, 2002, 2000, 1996, 1995, 1992, 1991, 1990, 1985, 1981, 1980, 1975, 1970, 1965, 1964, 1961, 1960, 1956, 1955, 1951, 1950, 1949, 1946, 1945, 1942, 1941, 1940, 1938, 1936, 1934, 1931, 1930, 1926, 1923, 1922
15638 AEROSTAR CT	2020, 2014, 2010, 2008, 2005, 2003, 2002, 2000, 1996, 1995, 1992, 1991, 1990, 1985, 1981, 1980, 1975, 1970, 1965, 1964, 1961, 1960, 1956, 1955, 1951, 1950, 1949, 1946, 1945, 1942, 1941, 1940, 1938, 1936, 1934, 1931, 1930, 1926, 1923, 1922
15638 AEROSTAR CT	2017, 2014, 2010, 2008, 2005, 2003, 2002, 2000, 1996, 1995, 1992, 1991, 1990, 1985, 1981, 1980, 1975, 1970, 1965, 1964, 1961, 1960, 1956, 1955, 1951, 1950, 1949, 1946, 1945, 1942, 1941, 1940, 1938, 1936, 1934, 1931, 1930, 1926, 1923, 1922
15638 AEROSTAR CT	2020, 2017, 2010, 2008, 2005, 2003, 2002, 2000, 1996, 1995, 1992, 1991, 1990, 1985, 1981, 1980, 1975, 1970, 1965, 1964, 1961, 1960, 1956, 1955, 1951, 1950, 1949, 1946, 1945, 1942, 1941, 1940, 1938, 1936, 1934, 1931, 1930, 1926, 1923, 1922
15638 AEROSTAR CT	2020, 2017, 2014, 2010, 2005, 2003, 2002, 2000, 1996, 1995, 1992, 1991, 1990, 1985, 1981, 1980, 1975, 1970, 1965, 1964, 1961, 1960, 1956, 1955, 1951, 1950, 1949, 1946, 1945, 1942, 1941, 1940, 1938, 1936, 1934, 1931, 1930, 1926, 1923, 1922

FINDINGS

Address Researched	Address Not Identified in Research Source
15638 AEROSTAR CT	2020, 2017, 2014, 2008, 2005, 2003, 2002, 2000, 1996, 1995, 1992, 1991, 1990, 1985, 1981, 1980, 1975, 1970, 1965, 1964, 1961, 1960, 1956, 1955, 1951, 1950, 1949, 1946, 1945, 1942, 1941, 1940, 1938, 1936, 1934, 1931, 1930, 1926, 1923, 1922
15638 AEROSTAR CT	2020, 2017, 2014, 2010, 2008, 2003, 2002, 2000, 1996, 1995, 1992, 1991, 1990, 1985, 1981, 1980, 1975, 1970, 1965, 1964, 1961, 1960, 1956, 1955, 1951, 1950, 1949, 1946, 1945, 1942, 1941, 1940, 1938, 1936, 1934, 1931, 1930, 1926, 1923, 1922
15638 AEROSTAR CT	2020, 2017, 2014, 2010, 2008, 2005, 2002, 2000, 1996, 1995, 1992, 1991, 1990, 1985, 1981, 1980, 1975, 1970, 1965, 1964, 1961, 1960, 1956, 1955, 1951, 1950, 1949, 1946, 1945, 1942, 1941, 1940, 1938, 1936, 1934, 1931, 1930, 1926, 1923, 1922
15638 NORTHWIND AV 00 ST	2020, 2017, 2014, 2010, 2008, 2005, 2002, 2000, 1996, 1995, 1992, 1991, 1990, 1985, 1981, 1980, 1975, 1970, 1965, 1964, 1961, 1960, 1956, 1955, 1951, 1950, 1949, 1946, 1945, 1942, 1941, 1940, 1938, 1936, 1934, 1931, 1930, 1926, 1923, 1922
15638 NORTHWIND AVE	2020, 2017, 2014, 2010, 2008, 2005, 2003, 2002, 1996, 1995, 1992, 1991, 1990, 1985, 1981, 1980, 1975, 1970, 1965, 1964, 1961, 1960, 1956, 1955, 1951, 1950, 1949, 1946, 1945, 1942, 1941, 1940, 1938, 1936, 1934, 1931, 1930, 1926, 1923, 1922
15638 NORTHWIND AVE	2020, 2017, 2014, 2010, 2008, 2003, 2002, 2000, 1996, 1995, 1992, 1991, 1990, 1985, 1981, 1980, 1975, 1970, 1965, 1964, 1961, 1960, 1956, 1955, 1951, 1950, 1949, 1946, 1945, 1942, 1941, 1940, 1938, 1936, 1934, 1931, 1930, 1926, 1923, 1922
15638 NORTHWIND AVE	2020, 2017, 2014, 2008, 2005, 2003, 2002, 2000, 1996, 1995, 1992, 1991, 1990, 1985, 1981, 1980, 1975, 1970, 1965, 1964, 1961, 1960, 1956, 1955, 1951, 1950, 1949, 1946, 1945, 1942, 1941, 1940, 1938, 1936, 1934, 1931, 1930, 1926, 1923, 1922
15638 NORTHWIND AVE	2020, 2017, 2014, 2010, 2005, 2003, 2002, 2000, 1996, 1995, 1992, 1991, 1990, 1985, 1981, 1980, 1975, 1970, 1965, 1964, 1961, 1960, 1956, 1955, 1951, 1950, 1949, 1946, 1945, 1942, 1941, 1940, 1938, 1936, 1934, 1931, 1930, 1926, 1923, 1922
15638 NORTHWIND AVE	2017, 2014, 2010, 2008, 2005, 2003, 2002, 2000, 1996, 1995, 1992, 1991, 1990, 1985, 1981, 1980, 1975, 1970, 1965, 1964, 1961, 1960, 1956, 1955, 1951, 1950, 1949, 1946, 1945, 1942, 1941, 1940, 1938, 1936, 1934, 1931, 1930, 1926, 1923, 1922
15638 NORTHWIND AVE	2020, 2017, 2010, 2008, 2005, 2003, 2002, 2000, 1996, 1995, 1992, 1991, 1990, 1985, 1981, 1980, 1975, 1970, 1965, 1964, 1961, 1960, 1956, 1955, 1951, 1950, 1949, 1946, 1945, 1942, 1941, 1940, 1938, 1936, 1934, 1931, 1930, 1926, 1923, 1922
15639 NORTHSTAR AVE	2020, 2017, 2010, 2008, 2005, 2003, 2002, 2000, 1996, 1995, 1992, 1991, 1990, 1985, 1981, 1980, 1975, 1970, 1965, 1964, 1961, 1960, 1956, 1955, 1951, 1950, 1949, 1946, 1945, 1942, 1941, 1940, 1938, 1936, 1934, 1931, 1930, 1926, 1923, 1922
15639 NORTHSTAR AVE	2020, 2014, 2010, 2008, 2005, 2003, 2002, 2000, 1996, 1995, 1992, 1991, 1990, 1985, 1981, 1980, 1975, 1970, 1965, 1964, 1961, 1960, 1956, 1955, 1951, 1950, 1949, 1946, 1945, 1942, 1941, 1940, 1938, 1936, 1934, 1931, 1930, 1926, 1923, 1922
15639 NORTHSTAR AVE	2017, 2014, 2010, 2008, 2005, 2003, 2002, 2000, 1996, 1995, 1992, 1991, 1990, 1985, 1981, 1980, 1975, 1970, 1965, 1964, 1961, 1960, 1956, 1955, 1951, 1950, 1949, 1946, 1945, 1942, 1941, 1940, 1938, 1936, 1934, 1931, 1930, 1926, 1923, 1922

FINDINGS

Address Researched	Address Not Identified in Research Source
15639 NORTHSTAR AVE	2020, 2017, 2014, 2010, 2008, 2003, 2002, 2000, 1996, 1995, 1992, 1991, 1990, 1985, 1981, 1980, 1975, 1970, 1965, 1964, 1961, 1960, 1956, 1955, 1951, 1950, 1949, 1946, 1945, 1942, 1941, 1940, 1938, 1936, 1934, 1931, 1930, 1926, 1923, 1922
15639 NORTHSTAR AVE	2020, 2017, 2014, 2010, 2005, 2003, 2002, 2000, 1996, 1995, 1992, 1991, 1990, 1985, 1981, 1980, 1975, 1970, 1965, 1964, 1961, 1960, 1956, 1955, 1951, 1950, 1949, 1946, 1945, 1942, 1941, 1940, 1938, 1936, 1934, 1931, 1930, 1926, 1923, 1922
15639 NORTHSTAR AVE	2020, 2017, 2014, 2008, 2005, 2003, 2002, 2000, 1996, 1995, 1992, 1991, 1990, 1985, 1981, 1980, 1975, 1970, 1965, 1964, 1961, 1960, 1956, 1955, 1951, 1950, 1949, 1946, 1945, 1942, 1941, 1940, 1938, 1936, 1934, 1931, 1930, 1926, 1923, 1922
15639 STAR AVE	2020, 2017, 2014, 2010, 2008, 2005, 2002, 2000, 1996, 1995, 1992, 1991, 1990, 1985, 1981, 1980, 1975, 1970, 1965, 1964, 1961, 1960, 1956, 1955, 1951, 1950, 1949, 1946, 1945, 1942, 1941, 1940, 1938, 1936, 1934, 1931, 1930, 1926, 1923, 1922
15642 NORTHSTAR AVE	2020, 2017, 2014, 2008, 2005, 2003, 2002, 2000, 1996, 1995, 1992, 1991, 1990, 1985, 1981, 1980, 1975, 1970, 1965, 1964, 1961, 1960, 1956, 1955, 1951, 1950, 1949, 1946, 1945, 1942, 1941, 1940, 1938, 1936, 1934, 1931, 1930, 1926, 1923, 1922
15642 NORTHSTAR AVE	2020, 2017, 2014, 2010, 2005, 2003, 2002, 2000, 1996, 1995, 1992, 1991, 1990, 1985, 1981, 1980, 1975, 1970, 1965, 1964, 1961, 1960, 1956, 1955, 1951, 1950, 1949, 1946, 1945, 1942, 1941, 1940, 1938, 1936, 1934, 1931, 1930, 1926, 1923, 1922
15642 NORTHSTAR AVE	2020, 2017, 2014, 2010, 2008, 2003, 2002, 2000, 1996, 1995, 1992, 1991, 1990, 1985, 1981, 1980, 1975, 1970, 1965, 1964, 1961, 1960, 1956, 1955, 1951, 1950, 1949, 1946, 1945, 1942, 1941, 1940, 1938, 1936, 1934, 1931, 1930, 1926, 1923, 1922
15642 NORTHSTAR AVE	2017, 2014, 2010, 2008, 2005, 2003, 2002, 2000, 1996, 1995, 1992, 1991, 1990, 1985, 1981, 1980, 1975, 1970, 1965, 1964, 1961, 1960, 1956, 1955, 1951, 1950, 1949, 1946, 1945, 1942, 1941, 1940, 1938, 1936, 1934, 1931, 1930, 1926, 1923, 1922
15642 NORTHSTAR AVE	2020, 2014, 2010, 2008, 2005, 2003, 2002, 2000, 1996, 1995, 1992, 1991, 1990, 1985, 1981, 1980, 1975, 1970, 1965, 1964, 1961, 1960, 1956, 1955, 1951, 1950, 1949, 1946, 1945, 1942, 1941, 1940, 1938, 1936, 1934, 1931, 1930, 1926, 1923, 1922
15642 NORTHSTAR AVE	2020, 2017, 2010, 2008, 2005, 2003, 2002, 2000, 1996, 1995, 1992, 1991, 1990, 1985, 1981, 1980, 1975, 1970, 1965, 1964, 1961, 1960, 1956, 1955, 1951, 1950, 1949, 1946, 1945, 1942, 1941, 1940, 1938, 1936, 1934, 1931, 1930, 1926, 1923, 1922
15642 STAR AVE	2020, 2017, 2014, 2010, 2008, 2005, 2002, 2000, 1996, 1995, 1992, 1991, 1990, 1985, 1981, 1980, 1975, 1970, 1965, 1964, 1961, 1960, 1956, 1955, 1951, 1950, 1949, 1946, 1945, 1942, 1941, 1940, 1938, 1936, 1934, 1931, 1930, 1926, 1923, 1922
15643 NORTHSTAR AVE	2020, 2017, 2010, 2008, 2005, 2003, 2002, 2000, 1996, 1995, 1992, 1991, 1990, 1985, 1981, 1980, 1975, 1970, 1965, 1964, 1961, 1960, 1956, 1955, 1951, 1950, 1949, 1946, 1945, 1942, 1941, 1940, 1938, 1936, 1934, 1931, 1930, 1926, 1923, 1922
15643 NORTHSTAR AVE	2020, 2014, 2010, 2008, 2005, 2003, 2002, 2000, 1996, 1995, 1992, 1991, 1990, 1985, 1981, 1980, 1975, 1970, 1965, 1964, 1961, 1960, 1956, 1955, 1951, 1950, 1949, 1946, 1945, 1942, 1941, 1940, 1938, 1936, 1934, 1931, 1930, 1926, 1923, 1922

FINDINGS

Address Researched	Address Not Identified in Research Source
15643 NORTHSTAR AVE	2017, 2014, 2010, 2008, 2005, 2003, 2002, 2000, 1996, 1995, 1992, 1991, 1990, 1985, 1981, 1980, 1975, 1970, 1965, 1964, 1961, 1960, 1956, 1955, 1951, 1950, 1949, 1946, 1945, 1942, 1941, 1940, 1938, 1936, 1934, 1931, 1930, 1926, 1923, 1922
15643 NORTHSTAR AVE	2020, 2017, 2014, 2010, 2005, 2003, 2002, 2000, 1996, 1995, 1992, 1991, 1990, 1985, 1981, 1980, 1975, 1970, 1965, 1964, 1961, 1960, 1956, 1955, 1951, 1950, 1949, 1946, 1945, 1942, 1941, 1940, 1938, 1936, 1934, 1931, 1930, 1926, 1923, 1922
15643 NORTHSTAR AVE	2020, 2017, 2014, 2008, 2005, 2003, 2002, 2000, 1996, 1995, 1992, 1991, 1990, 1985, 1981, 1980, 1975, 1970, 1965, 1964, 1961, 1960, 1956, 1955, 1951, 1950, 1949, 1946, 1945, 1942, 1941, 1940, 1938, 1936, 1934, 1931, 1930, 1926, 1923, 1922
15643 STAR AVE	2020, 2017, 2014, 2010, 2008, 2005, 2002, 2000, 1996, 1995, 1992, 1991, 1990, 1985, 1981, 1980, 1975, 1970, 1965, 1964, 1961, 1960, 1956, 1955, 1951, 1950, 1949, 1946, 1945, 1942, 1941, 1940, 1938, 1936, 1934, 1931, 1930, 1926, 1923, 1922
15644 AEROSTAR CT	2020, 2017, 2014, 2010, 2008, 2005, 2002, 2000, 1996, 1995, 1992, 1991, 1990, 1985, 1981, 1980, 1975, 1970, 1965, 1964, 1961, 1960, 1956, 1955, 1951, 1950, 1949, 1946, 1945, 1942, 1941, 1940, 1938, 1936, 1934, 1931, 1930, 1926, 1923, 1922
15644 AEROSTAR CT	2020, 2017, 2014, 2010, 2008, 2003, 2002, 2000, 1996, 1995, 1992, 1991, 1990, 1985, 1981, 1980, 1975, 1970, 1965, 1964, 1961, 1960, 1956, 1955, 1951, 1950, 1949, 1946, 1945, 1942, 1941, 1940, 1938, 1936, 1934, 1931, 1930, 1926, 1923, 1922
15644 AEROSTAR CT	2020, 2017, 2014, 2008, 2005, 2003, 2002, 2000, 1996, 1995, 1992, 1991, 1990, 1985, 1981, 1980, 1975, 1970, 1965, 1964, 1961, 1960, 1956, 1955, 1951, 1950, 1949, 1946, 1945, 1942, 1941, 1940, 1938, 1936, 1934, 1931, 1930, 1926, 1923, 1922
15644 AEROSTAR CT	2020, 2017, 2014, 2010, 2005, 2003, 2002, 2000, 1996, 1995, 1992, 1991, 1990, 1985, 1981, 1980, 1975, 1970, 1965, 1964, 1961, 1960, 1956, 1955, 1951, 1950, 1949, 1946, 1945, 1942, 1941, 1940, 1938, 1936, 1934, 1931, 1930, 1926, 1923, 1922
15644 AEROSTAR CT	2020, 2017, 2010, 2008, 2005, 2003, 2002, 2000, 1996, 1995, 1992, 1991, 1990, 1985, 1981, 1980, 1975, 1970, 1965, 1964, 1961, 1960, 1956, 1955, 1951, 1950, 1949, 1946, 1945, 1942, 1941, 1940, 1938, 1936, 1934, 1931, 1930, 1926, 1923, 1922
15644 AEROSTAR CT	2017, 2014, 2010, 2008, 2005, 2003, 2002, 2000, 1996, 1995, 1992, 1991, 1990, 1985, 1981, 1980, 1975, 1970, 1965, 1964, 1961, 1960, 1956, 1955, 1951, 1950, 1949, 1946, 1945, 1942, 1941, 1940, 1938, 1936, 1934, 1931, 1930, 1926, 1923, 1922
15644 AEROSTAR CT	2020, 2014, 2010, 2008, 2005, 2003, 2002, 2000, 1996, 1995, 1992, 1991, 1990, 1985, 1981, 1980, 1975, 1970, 1965, 1964, 1961, 1960, 1956, 1955, 1951, 1950, 1949, 1946, 1945, 1942, 1941, 1940, 1938, 1936, 1934, 1931, 1930, 1926, 1923, 1922
15644 NORTHSTAR AVE	2017, 2014, 2010, 2008, 2005, 2003, 2002, 2000, 1996, 1995, 1992, 1991, 1990, 1985, 1981, 1980, 1975, 1970, 1965, 1964, 1961, 1960, 1956, 1955, 1951, 1950, 1949, 1946, 1945, 1942, 1941, 1940, 1938, 1936, 1934, 1931, 1930, 1926, 1923, 1922
15644 NORTHSTAR AVE	2020, 2014, 2010, 2008, 2005, 2003, 2002, 2000, 1996, 1995, 1992, 1991, 1990, 1985, 1981, 1980, 1975, 1970, 1965, 1964, 1961, 1960, 1956, 1955, 1951, 1950, 1949, 1946, 1945, 1942, 1941, 1940, 1938, 1936, 1934, 1931, 1930, 1926, 1923, 1922

FINDINGS

Address Researched	Address Not Identified in Research Source
15644 NORTHSTAR AVE	2020, 2017, 2010, 2008, 2005, 2003, 2002, 2000, 1996, 1995, 1992, 1991, 1990, 1985, 1981, 1980, 1975, 1970, 1965, 1964, 1961, 1960, 1956, 1955, 1951, 1950, 1949, 1946, 1945, 1942, 1941, 1940, 1938, 1936, 1934, 1931, 1930, 1926, 1923, 1922
15644 NORTHSTAR AVE	2020, 2017, 2014, 2008, 2005, 2003, 2002, 2000, 1996, 1995, 1992, 1991, 1990, 1985, 1981, 1980, 1975, 1970, 1965, 1964, 1961, 1960, 1956, 1955, 1951, 1950, 1949, 1946, 1945, 1942, 1941, 1940, 1938, 1936, 1934, 1931, 1930, 1926, 1923, 1922
15644 NORTHSTAR AVE	2020, 2017, 2014, 2010, 2005, 2003, 2002, 2000, 1996, 1995, 1992, 1991, 1990, 1985, 1981, 1980, 1975, 1970, 1965, 1964, 1961, 1960, 1956, 1955, 1951, 1950, 1949, 1946, 1945, 1942, 1941, 1940, 1938, 1936, 1934, 1931, 1930, 1926, 1923, 1922
15644 NORTHSTAR AVE	2020, 2017, 2014, 2010, 2008, 2003, 2002, 2000, 1996, 1995, 1992, 1991, 1990, 1985, 1981, 1980, 1975, 1970, 1965, 1964, 1961, 1960, 1956, 1955, 1951, 1950, 1949, 1946, 1945, 1942, 1941, 1940, 1938, 1936, 1934, 1931, 1930, 1926, 1923, 1922
15644 NORTHSTAR AVE	2020, 2017, 2014, 2010, 2008, 2005, 2003, 2000, 1996, 1995, 1992, 1991, 1990, 1985, 1981, 1980, 1975, 1970, 1965, 1964, 1961, 1960, 1956, 1955, 1951, 1950, 1949, 1946, 1945, 1942, 1941, 1940, 1938, 1936, 1934, 1931, 1930, 1926, 1923, 1922
15644 STAR AVE	2020, 2017, 2014, 2010, 2008, 2005, 2002, 2000, 1996, 1995, 1992, 1991, 1990, 1985, 1981, 1980, 1975, 1970, 1965, 1964, 1961, 1960, 1956, 1955, 1951, 1950, 1949, 1946, 1945, 1942, 1941, 1940, 1938, 1936, 1934, 1931, 1930, 1926, 1923, 1922
15645 AEROSTAR CT	2020, 2017, 2014, 2010, 2008, 2005, 2002, 2000, 1996, 1995, 1992, 1991, 1990, 1985, 1981, 1980, 1975, 1970, 1965, 1964, 1961, 1960, 1956, 1955, 1951, 1950, 1949, 1946, 1945, 1942, 1941, 1940, 1938, 1936, 1934, 1931, 1930, 1926, 1923, 1922
15645 AEROSTAR CT	2020, 2017, 2014, 2010, 2008, 2005, 2003, 2002, 1996, 1995, 1992, 1991, 1990, 1985, 1981, 1980, 1975, 1970, 1965, 1964, 1961, 1960, 1956, 1955, 1951, 1950, 1949, 1946, 1945, 1942, 1941, 1940, 1938, 1936, 1934, 1931, 1930, 1926, 1923, 1922
15645 AEROSTAR CT	2020, 2017, 2014, 2010, 2008, 2003, 2002, 2000, 1996, 1995, 1992, 1991, 1990, 1985, 1981, 1980, 1975, 1970, 1965, 1964, 1961, 1960, 1956, 1955, 1951, 1950, 1949, 1946, 1945, 1942, 1941, 1940, 1938, 1936, 1934, 1931, 1930, 1926, 1923, 1922
15645 AEROSTAR CT	2020, 2017, 2014, 2010, 2005, 2003, 2002, 2000, 1996, 1995, 1992, 1991, 1990, 1985, 1981, 1980, 1975, 1970, 1965, 1964, 1961, 1960, 1956, 1955, 1951, 1950, 1949, 1946, 1945, 1942, 1941, 1940, 1938, 1936, 1934, 1931, 1930, 1926, 1923, 1922
15645 AEROSTAR CT	2020, 2017, 2014, 2008, 2005, 2003, 2002, 2000, 1996, 1995, 1992, 1991, 1990, 1985, 1981, 1980, 1975, 1970, 1965, 1964, 1961, 1960, 1956, 1955, 1951, 1950, 1949, 1946, 1945, 1942, 1941, 1940, 1938, 1936, 1934, 1931, 1930, 1926, 1923, 1922
15645 AEROSTAR CT	2020, 2017, 2010, 2008, 2005, 2003, 2002, 2000, 1996, 1995, 1992, 1991, 1990, 1985, 1981, 1980, 1975, 1970, 1965, 1964, 1961, 1960, 1956, 1955, 1951, 1950, 1949, 1946, 1945, 1942, 1941, 1940, 1938, 1936, 1934, 1931, 1930, 1926, 1923, 1922
15645 AEROSTAR CT	2020, 2014, 2010, 2008, 2005, 2003, 2002, 2000, 1996, 1995, 1992, 1991, 1990, 1985, 1981, 1980, 1975, 1970, 1965, 1964, 1961, 1960, 1956, 1955, 1951, 1950, 1949, 1946, 1945, 1942, 1941, 1940, 1938, 1936, 1934, 1931, 1930, 1926, 1923, 1922

FINDINGS

Address Researched	Address Not Identified in Research Source
15645 AEROSTAR CT	2017, 2014, 2010, 2008, 2005, 2003, 2002, 2000, 1996, 1995, 1992, 1991, 1990, 1985, 1981, 1980, 1975, 1970, 1965, 1964, 1961, 1960, 1956, 1955, 1951, 1950, 1949, 1946, 1945, 1942, 1941, 1940, 1938, 1936, 1934, 1931, 1930, 1926, 1923, 1922
15645 NORTHWIND AV 00 ST	2020, 2017, 2014, 2010, 2008, 2005, 2002, 2000, 1996, 1995, 1992, 1991, 1990, 1985, 1981, 1980, 1975, 1970, 1965, 1964, 1961, 1960, 1956, 1955, 1951, 1950, 1949, 1946, 1945, 1942, 1941, 1940, 1938, 1936, 1934, 1931, 1930, 1926, 1923, 1922
15645 NORTHWIND AVE	2020, 2017, 2014, 2010, 2008, 2005, 2003, 2002, 1996, 1995, 1992, 1991, 1990, 1985, 1981, 1980, 1975, 1970, 1965, 1964, 1961, 1960, 1956, 1955, 1951, 1950, 1949, 1946, 1945, 1942, 1941, 1940, 1938, 1936, 1934, 1931, 1930, 1926, 1923, 1922
15645 NORTHWIND AVE	2020, 2017, 2010, 2008, 2005, 2003, 2002, 2000, 1996, 1995, 1992, 1991, 1990, 1985, 1981, 1980, 1975, 1970, 1965, 1964, 1961, 1960, 1956, 1955, 1951, 1950, 1949, 1946, 1945, 1942, 1941, 1940, 1938, 1936, 1934, 1931, 1930, 1926, 1923, 1922
15645 NORTHWIND AVE	2017, 2014, 2010, 2008, 2005, 2003, 2002, 2000, 1996, 1995, 1992, 1991, 1990, 1985, 1981, 1980, 1975, 1970, 1965, 1964, 1961, 1960, 1956, 1955, 1951, 1950, 1949, 1946, 1945, 1942, 1941, 1940, 1938, 1936, 1934, 1931, 1930, 1926, 1923, 1922
15645 NORTHWIND AVE	2020, 2014, 2010, 2008, 2005, 2003, 2002, 2000, 1996, 1995, 1992, 1991, 1990, 1985, 1981, 1980, 1975, 1970, 1965, 1964, 1961, 1960, 1956, 1955, 1951, 1950, 1949, 1946, 1945, 1942, 1941, 1940, 1938, 1936, 1934, 1931, 1930, 1926, 1923, 1922
15645 NORTHWIND AVE	2020, 2017, 2014, 2010, 2008, 2003, 2002, 2000, 1996, 1995, 1992, 1991, 1990, 1985, 1981, 1980, 1975, 1970, 1965, 1964, 1961, 1960, 1956, 1955, 1951, 1950, 1949, 1946, 1945, 1942, 1941, 1940, 1938, 1936, 1934, 1931, 1930, 1926, 1923, 1922
15645 NORTHWIND AVE	2020, 2017, 2014, 2010, 2005, 2003, 2002, 2000, 1996, 1995, 1992, 1991, 1990, 1985, 1981, 1980, 1975, 1970, 1965, 1964, 1961, 1960, 1956, 1955, 1951, 1950, 1949, 1946, 1945, 1942, 1941, 1940, 1938, 1936, 1934, 1931, 1930, 1926, 1923, 1922
15645 NORTHWIND AVE	2020, 2017, 2014, 2008, 2005, 2003, 2002, 2000, 1996, 1995, 1992, 1991, 1990, 1985, 1981, 1980, 1975, 1970, 1965, 1964, 1961, 1960, 1956, 1955, 1951, 1950, 1949, 1946, 1945, 1942, 1941, 1940, 1938, 1936, 1934, 1931, 1930, 1926, 1923, 1922
15646 AEROSTAR CT	2020, 2017, 2014, 2010, 2008, 2003, 2002, 2000, 1996, 1995, 1992, 1991, 1990, 1985, 1981, 1980, 1975, 1970, 1965, 1964, 1961, 1960, 1956, 1955, 1951, 1950, 1949, 1946, 1945, 1942, 1941, 1940, 1938, 1936, 1934, 1931, 1930, 1926, 1923, 1922
15646 AEROSTAR CT	2020, 2017, 2014, 2008, 2005, 2003, 2002, 2000, 1996, 1995, 1992, 1991, 1990, 1985, 1981, 1980, 1975, 1970, 1965, 1964, 1961, 1960, 1956, 1955, 1951, 1950, 1949, 1946, 1945, 1942, 1941, 1940, 1938, 1936, 1934, 1931, 1930, 1926, 1923, 1922
15646 AEROSTAR CT	2020, 2017, 2014, 2010, 2005, 2003, 2002, 2000, 1996, 1995, 1992, 1991, 1990, 1985, 1981, 1980, 1975, 1970, 1965, 1964, 1961, 1960, 1956, 1955, 1951, 1950, 1949, 1946, 1945, 1942, 1941, 1940, 1938, 1936, 1934, 1931, 1930, 1926, 1923, 1922
15646 AEROSTAR CT	2020, 2017, 2010, 2008, 2005, 2003, 2002, 2000, 1996, 1995, 1992, 1991, 1990, 1985, 1981, 1980, 1975, 1970, 1965, 1964, 1961, 1960, 1956, 1955, 1951, 1950, 1949, 1946, 1945, 1942, 1941, 1940, 1938, 1936, 1934, 1931, 1930, 1926, 1923, 1922

FINDINGS

Address Researched	Address Not Identified in Research Source
15646 AEROSTAR CT	2017, 2014, 2010, 2008, 2005, 2003, 2002, 2000, 1996, 1995, 1992, 1991, 1990, 1985, 1981, 1980, 1975, 1970, 1965, 1964, 1961, 1960, 1956, 1955, 1951, 1950, 1949, 1946, 1945, 1942, 1941, 1940, 1938, 1936, 1934, 1931, 1930, 1926, 1923, 1922
15646 AEROSTAR CT	2020, 2014, 2010, 2008, 2005, 2003, 2002, 2000, 1996, 1995, 1992, 1991, 1990, 1985, 1981, 1980, 1975, 1970, 1965, 1964, 1961, 1960, 1956, 1955, 1951, 1950, 1949, 1946, 1945, 1942, 1941, 1940, 1938, 1936, 1934, 1931, 1930, 1926, 1923, 1922
15646 AEROSTAR CT	2020, 2017, 2014, 2010, 2008, 2005, 2003, 2000, 1996, 1995, 1992, 1991, 1990, 1985, 1981, 1980, 1975, 1970, 1965, 1964, 1961, 1960, 1956, 1955, 1951, 1950, 1949, 1946, 1945, 1942, 1941, 1940, 1938, 1936, 1934, 1931, 1930, 1926, 1923, 1922
15646 AEROSTAR CT	2020, 2017, 2014, 2010, 2008, 2005, 2003, 2002, 1996, 1995, 1992, 1991, 1990, 1985, 1981, 1980, 1975, 1970, 1965, 1964, 1961, 1960, 1956, 1955, 1951, 1950, 1949, 1946, 1945, 1942, 1941, 1940, 1938, 1936, 1934, 1931, 1930, 1926, 1923, 1922
15646 AEROSTAR CT	2020, 2017, 2014, 2010, 2008, 2005, 2002, 2000, 1996, 1995, 1992, 1991, 1990, 1985, 1981, 1980, 1975, 1970, 1965, 1964, 1961, 1960, 1956, 1955, 1951, 1950, 1949, 1946, 1945, 1942, 1941, 1940, 1938, 1936, 1934, 1931, 1930, 1926, 1923, 1922
15646 NORTHWIND AV 00 ST	2020, 2017, 2014, 2010, 2008, 2005, 2002, 2000, 1996, 1995, 1992, 1991, 1990, 1985, 1981, 1980, 1975, 1970, 1965, 1964, 1961, 1960, 1956, 1955, 1951, 1950, 1949, 1946, 1945, 1942, 1941, 1940, 1938, 1936, 1934, 1931, 1930, 1926, 1923, 1922
15646 NORTHWIND AVE	2020, 2017, 2014, 2010, 2008, 2005, 2003, 2002, 1996, 1995, 1992, 1991, 1990, 1985, 1981, 1980, 1975, 1970, 1965, 1964, 1961, 1960, 1956, 1955, 1951, 1950, 1949, 1946, 1945, 1942, 1941, 1940, 1938, 1936, 1934, 1931, 1930, 1926, 1923, 1922
15646 NORTHWIND AVE	2020, 2014, 2010, 2008, 2005, 2003, 2002, 2000, 1996, 1995, 1992, 1991, 1990, 1985, 1981, 1980, 1975, 1970, 1965, 1964, 1961, 1960, 1956, 1955, 1951, 1950, 1949, 1946, 1945, 1942, 1941, 1940, 1938, 1936, 1934, 1931, 1930, 1926, 1923, 1922
15646 NORTHWIND AVE	2017, 2014, 2010, 2008, 2005, 2003, 2002, 2000, 1996, 1995, 1992, 1991, 1990, 1985, 1981, 1980, 1975, 1970, 1965, 1964, 1961, 1960, 1956, 1955, 1951, 1950, 1949, 1946, 1945, 1942, 1941, 1940, 1938, 1936, 1934, 1931, 1930, 1926, 1923, 1922
15646 NORTHWIND AVE	2020, 2017, 2010, 2008, 2005, 2003, 2002, 2000, 1996, 1995, 1992, 1991, 1990, 1985, 1981, 1980, 1975, 1970, 1965, 1964, 1961, 1960, 1956, 1955, 1951, 1950, 1949, 1946, 1945, 1942, 1941, 1940, 1938, 1936, 1934, 1931, 1930, 1926, 1923, 1922
15646 NORTHWIND AVE	2020, 2017, 2014, 2008, 2005, 2003, 2002, 2000, 1996, 1995, 1992, 1991, 1990, 1985, 1981, 1980, 1975, 1970, 1965, 1964, 1961, 1960, 1956, 1955, 1951, 1950, 1949, 1946, 1945, 1942, 1941, 1940, 1938, 1936, 1934, 1931, 1930, 1926, 1923, 1922
15646 NORTHWIND AVE	2020, 2017, 2014, 2010, 2005, 2003, 2002, 2000, 1996, 1995, 1992, 1991, 1990, 1985, 1981, 1980, 1975, 1970, 1965, 1964, 1961, 1960, 1956, 1955, 1951, 1950, 1949, 1946, 1945, 1942, 1941, 1940, 1938, 1936, 1934, 1931, 1930, 1926, 1923, 1922
15646 NORTHWIND AVE	2020, 2017, 2014, 2010, 2008, 2003, 2002, 2000, 1996, 1995, 1992, 1991, 1990, 1985, 1981, 1980, 1975, 1970, 1965, 1964, 1961, 1960, 1956, 1955, 1951, 1950, 1949, 1946, 1945, 1942, 1941, 1940, 1938, 1936, 1934, 1931, 1930, 1926, 1923, 1922

FINDINGS

Address Researched	Address Not Identified in Research Source
15647 AEROSTAR CT	2020, 2017, 2014, 2010, 2008, 2003, 2002, 2000, 1996, 1995, 1992, 1991, 1990, 1985, 1981, 1980, 1975, 1970, 1965, 1964, 1961, 1960, 1956, 1955, 1951, 1950, 1949, 1946, 1945, 1942, 1941, 1940, 1938, 1936, 1934, 1931, 1930, 1926, 1923, 1922
15647 AEROSTAR CT	2020, 2017, 2014, 2010, 2005, 2003, 2002, 2000, 1996, 1995, 1992, 1991, 1990, 1985, 1981, 1980, 1975, 1970, 1965, 1964, 1961, 1960, 1956, 1955, 1951, 1950, 1949, 1946, 1945, 1942, 1941, 1940, 1938, 1936, 1934, 1931, 1930, 1926, 1923, 1922
15647 AEROSTAR CT	2020, 2017, 2014, 2008, 2005, 2003, 2002, 2000, 1996, 1995, 1992, 1991, 1990, 1985, 1981, 1980, 1975, 1970, 1965, 1964, 1961, 1960, 1956, 1955, 1951, 1950, 1949, 1946, 1945, 1942, 1941, 1940, 1938, 1936, 1934, 1931, 1930, 1926, 1923, 1922
15647 AEROSTAR CT	2020, 2017, 2010, 2008, 2005, 2003, 2002, 2000, 1996, 1995, 1992, 1991, 1990, 1985, 1981, 1980, 1975, 1970, 1965, 1964, 1961, 1960, 1956, 1955, 1951, 1950, 1949, 1946, 1945, 1942, 1941, 1940, 1938, 1936, 1934, 1931, 1930, 1926, 1923, 1922
15647 AEROSTAR CT	2020, 2014, 2010, 2008, 2005, 2003, 2002, 2000, 1996, 1995, 1992, 1991, 1990, 1985, 1981, 1980, 1975, 1970, 1965, 1964, 1961, 1960, 1956, 1955, 1951, 1950, 1949, 1946, 1945, 1942, 1941, 1940, 1938, 1936, 1934, 1931, 1930, 1926, 1923, 1922
15647 AEROSTAR CT	2017, 2014, 2010, 2008, 2005, 2003, 2002, 2000, 1996, 1995, 1992, 1991, 1990, 1985, 1981, 1980, 1975, 1970, 1965, 1964, 1961, 1960, 1956, 1955, 1951, 1950, 1949, 1946, 1945, 1942, 1941, 1940, 1938, 1936, 1934, 1931, 1930, 1926, 1923, 1922
15647 AEROSTAR CT	2020, 2017, 2014, 2010, 2008, 2005, 2002, 2000, 1996, 1995, 1992, 1991, 1990, 1985, 1981, 1980, 1975, 1970, 1965, 1964, 1961, 1960, 1956, 1955, 1951, 1950, 1949, 1946, 1945, 1942, 1941, 1940, 1938, 1936, 1934, 1931, 1930, 1926, 1923, 1922
15649 NORTHWIND AV 00 ST	2020, 2017, 2014, 2010, 2008, 2005, 2002, 2000, 1996, 1995, 1992, 1991, 1990, 1985, 1981, 1980, 1975, 1970, 1965, 1964, 1961, 1960, 1956, 1955, 1951, 1950, 1949, 1946, 1945, 1942, 1941, 1940, 1938, 1936, 1934, 1931, 1930, 1926, 1923, 1922
15649 NORTHWIND AVE	2020, 2017, 2014, 2010, 2008, 2005, 2003, 2000, 1996, 1995, 1992, 1991, 1990, 1985, 1981, 1980, 1975, 1970, 1965, 1964, 1961, 1960, 1956, 1955, 1951, 1950, 1949, 1946, 1945, 1942, 1941, 1940, 1938, 1936, 1934, 1931, 1930, 1926, 1923, 1922
15649 NORTHWIND AVE	2020, 2017, 2014, 2010, 2008, 2005, 2003, 2002, 1996, 1995, 1992, 1991, 1990, 1985, 1981, 1980, 1975, 1970, 1965, 1964, 1961, 1960, 1956, 1955, 1951, 1950, 1949, 1946, 1945, 1942, 1941, 1940, 1938, 1936, 1934, 1931, 1930, 1926, 1923, 1922
15649 NORTHWIND AVE	2020, 2017, 2010, 2008, 2005, 2003, 2002, 2000, 1996, 1995, 1992, 1991, 1990, 1985, 1981, 1980, 1975, 1970, 1965, 1964, 1961, 1960, 1956, 1955, 1951, 1950, 1949, 1946, 1945, 1942, 1941, 1940, 1938, 1936, 1934, 1931, 1930, 1926, 1923, 1922
15649 NORTHWIND AVE	2017, 2014, 2010, 2008, 2005, 2003, 2002, 2000, 1996, 1995, 1992, 1991, 1990, 1985, 1981, 1980, 1975, 1970, 1965, 1964, 1961, 1960, 1956, 1955, 1951, 1950, 1949, 1946, 1945, 1942, 1941, 1940, 1938, 1936, 1934, 1931, 1930, 1926, 1923, 1922
15649 NORTHWIND AVE	2020, 2014, 2010, 2008, 2005, 2003, 2002, 2000, 1996, 1995, 1992, 1991, 1990, 1985, 1981, 1980, 1975, 1970, 1965, 1964, 1961, 1960, 1956, 1955, 1951, 1950, 1949, 1946, 1945, 1942, 1941, 1940, 1938, 1936, 1934, 1931, 1930, 1926, 1923, 1922

FINDINGS

Address Researched	Address Not Identified in Research Source
15649 NORTHWIND AVE	2020, 2017, 2014, 2010, 2008, 2003, 2002, 2000, 1996, 1995, 1992, 1991, 1990, 1985, 1981, 1980, 1975, 1970, 1965, 1964, 1961, 1960, 1956, 1955, 1951, 1950, 1949, 1946, 1945, 1942, 1941, 1940, 1938, 1936, 1934, 1931, 1930, 1926, 1923, 1922
15649 NORTHWIND AVE	2020, 2017, 2014, 2010, 2005, 2003, 2002, 2000, 1996, 1995, 1992, 1991, 1990, 1985, 1981, 1980, 1975, 1970, 1965, 1964, 1961, 1960, 1956, 1955, 1951, 1950, 1949, 1946, 1945, 1942, 1941, 1940, 1938, 1936, 1934, 1931, 1930, 1926, 1923, 1922
15649 NORTHWIND AVE	2020, 2017, 2014, 2008, 2005, 2003, 2002, 2000, 1996, 1995, 1992, 1991, 1990, 1985, 1981, 1980, 1975, 1970, 1965, 1964, 1961, 1960, 1956, 1955, 1951, 1950, 1949, 1946, 1945, 1942, 1941, 1940, 1938, 1936, 1934, 1931, 1930, 1926, 1923, 1922
6632 ALMERIA	2020, 2017, 2014, 2010, 2008, 2005, 2003, 2002, 2000, 1996, 1995, 1992, 1991, 1990, 1985, 1981, 1980, 1975, 1970, 1965, 1964, 1961, 1960, 1956, 1951, 1950, 1949, 1946, 1945, 1942, 1941, 1940, 1938, 1936, 1934, 1931, 1930, 1926, 1923, 1922
6632 ALMERIA ST	2020, 2017, 2014, 2010, 2008, 2005, 2003, 2002, 2000, 1996, 1992, 1991, 1990, 1985, 1981, 1980, 1975, 1970, 1965, 1964, 1961, 1960, 1956, 1955, 1951, 1950, 1949, 1946, 1945, 1942, 1941, 1940, 1938, 1936, 1934, 1931, 1930, 1926, 1923, 1922
6632 ALMERIA ST	2020, 2017, 2014, 2010, 2008, 2005, 2003, 2002, 1996, 1995, 1992, 1991, 1990, 1985, 1981, 1980, 1975, 1970, 1965, 1964, 1961, 1960, 1956, 1955, 1951, 1950, 1949, 1946, 1945, 1942, 1941, 1940, 1938, 1936, 1934, 1931, 1930, 1926, 1923, 1922
6632 ALMERIA ST	2020, 2017, 2014, 2010, 2008, 2005, 2002, 2000, 1996, 1995, 1992, 1991, 1990, 1985, 1981, 1980, 1975, 1970, 1965, 1964, 1961, 1960, 1956, 1955, 1951, 1950, 1949, 1946, 1945, 1942, 1941, 1940, 1938, 1936, 1934, 1931, 1930, 1926, 1923, 1922
6632 ALMERIA ST	2020, 2017, 2014, 2010, 2008, 2003, 2002, 2000, 1996, 1995, 1992, 1991, 1990, 1985, 1981, 1980, 1975, 1970, 1965, 1964, 1961, 1960, 1956, 1955, 1951, 1950, 1949, 1946, 1945, 1942, 1941, 1940, 1938, 1936, 1934, 1931, 1930, 1926, 1923, 1922
6632 ALMERIA ST	2020, 2017, 2014, 2010, 2005, 2003, 2002, 2000, 1996, 1995, 1992, 1991, 1990, 1985, 1981, 1980, 1975, 1970, 1965, 1964, 1961, 1960, 1956, 1955, 1951, 1950, 1949, 1946, 1945, 1942, 1941, 1940, 1938, 1936, 1934, 1931, 1930, 1926, 1923, 1922
6632 ALMERIA ST	2020, 2017, 2010, 2008, 2005, 2003, 2002, 2000, 1996, 1995, 1992, 1991, 1990, 1985, 1981, 1980, 1975, 1970, 1965, 1964, 1961, 1960, 1956, 1955, 1951, 1950, 1949, 1946, 1945, 1942, 1941, 1940, 1938, 1936, 1934, 1931, 1930, 1926, 1923, 1922
6632 ALMERIA ST	2017, 2014, 2010, 2008, 2005, 2003, 2002, 2000, 1996, 1995, 1992, 1991, 1990, 1985, 1981, 1980, 1975, 1970, 1965, 1964, 1961, 1960, 1956, 1955, 1951, 1950, 1949, 1946, 1945, 1942, 1941, 1940, 1938, 1936, 1934, 1931, 1930, 1926, 1923, 1922
6642 ALMERIA AVE	2020, 2017, 2014, 2010, 2008, 2005, 2003, 2000, 1996, 1995, 1992, 1991, 1990, 1985, 1981, 1980, 1975, 1970, 1965, 1964, 1961, 1960, 1956, 1955, 1951, 1950, 1949, 1946, 1945, 1942, 1941, 1940, 1938, 1936, 1934, 1931, 1930, 1926, 1923, 1922
6642 ALMERIA ST	2020, 2017, 2014, 2010, 2008, 2005, 2003, 2002, 2000, 1996, 1992, 1991, 1990, 1985, 1981, 1980, 1975, 1970, 1965, 1964, 1961, 1960, 1956, 1955, 1951, 1950, 1949, 1946, 1945, 1942, 1941, 1940, 1938, 1936, 1934, 1931, 1930, 1926, 1923, 1922

FINDINGS

Address Researched	Address Not Identified in Research Source
6642 ALMERIA ST	2020, 2017, 2014, 2010, 2008, 2005, 2003, 2002, 1996, 1995, 1992, 1991, 1990, 1985, 1981, 1980, 1975, 1970, 1965, 1964, 1961, 1960, 1956, 1955, 1951, 1950, 1949, 1946, 1945, 1942, 1941, 1940, 1938, 1936, 1934, 1931, 1930, 1926, 1923, 1922
6642 ALMERIA ST	2017, 2014, 2010, 2008, 2005, 2003, 2002, 2000, 1996, 1995, 1992, 1991, 1990, 1985, 1981, 1980, 1975, 1970, 1965, 1964, 1961, 1960, 1956, 1955, 1951, 1950, 1949, 1946, 1945, 1942, 1941, 1940, 1938, 1936, 1934, 1931, 1930, 1926, 1923, 1922
6642 ALMERIA ST	2020, 2014, 2010, 2008, 2005, 2003, 2002, 2000, 1996, 1995, 1992, 1991, 1990, 1985, 1981, 1980, 1975, 1970, 1965, 1964, 1961, 1960, 1956, 1955, 1951, 1950, 1949, 1946, 1945, 1942, 1941, 1940, 1938, 1936, 1934, 1931, 1930, 1926, 1923, 1922
6642 ALMERIA ST	2020, 2017, 2010, 2008, 2005, 2003, 2002, 2000, 1996, 1995, 1992, 1991, 1990, 1985, 1981, 1980, 1975, 1970, 1965, 1964, 1961, 1960, 1956, 1955, 1951, 1950, 1949, 1946, 1945, 1942, 1941, 1940, 1938, 1936, 1934, 1931, 1930, 1926, 1923, 1922
6642 ALMERIA ST	2020, 2017, 2014, 2010, 2005, 2003, 2002, 2000, 1996, 1995, 1992, 1991, 1990, 1985, 1981, 1980, 1975, 1970, 1965, 1964, 1961, 1960, 1956, 1955, 1951, 1950, 1949, 1946, 1945, 1942, 1941, 1940, 1938, 1936, 1934, 1931, 1930, 1926, 1923, 1922
6642 ALMERIA ST	2020, 2017, 2014, 2008, 2005, 2003, 2002, 2000, 1996, 1995, 1992, 1991, 1990, 1985, 1981, 1980, 1975, 1970, 1965, 1964, 1961, 1960, 1956, 1955, 1951, 1950, 1949, 1946, 1945, 1942, 1941, 1940, 1938, 1936, 1934, 1931, 1930, 1926, 1923, 1922
6642 ALMERIA ST	2020, 2017, 2014, 2010, 2008, 2003, 2002, 2000, 1996, 1995, 1992, 1991, 1990, 1985, 1981, 1980, 1975, 1970, 1965, 1964, 1961, 1960, 1956, 1955, 1951, 1950, 1949, 1946, 1945, 1942, 1941, 1940, 1938, 1936, 1934, 1931, 1930, 1926, 1923, 1922
6642 ALMERIA ST	2020, 2017, 2014, 2010, 2008, 2005, 2002, 2000, 1996, 1995, 1992, 1991, 1990, 1985, 1981, 1980, 1975, 1970, 1965, 1964, 1961, 1960, 1956, 1955, 1951, 1950, 1949, 1946, 1945, 1942, 1941, 1940, 1938, 1936, 1934, 1931, 1930, 1926, 1923, 1922
6651 ALMERIA	2020, 2017, 2014, 2010, 2008, 2005, 2003, 2002, 2000, 1996, 1995, 1992, 1991, 1990, 1985, 1981, 1980, 1975, 1970, 1965, 1964, 1961, 1960, 1956, 1951, 1950, 1949, 1946, 1945, 1942, 1941, 1940, 1938, 1936, 1934, 1931, 1930, 1926, 1923, 1922
6651 ALMERIA	2020, 2017, 2014, 2010, 2008, 2005, 2003, 2002, 2000, 1996, 1995, 1992, 1991, 1990, 1985, 1981, 1980, 1970, 1965, 1964, 1961, 1960, 1956, 1955, 1951, 1950, 1949, 1946, 1945, 1942, 1941, 1940, 1938, 1936, 1934, 1931, 1930, 1926, 1923, 1922
6651 ALMERIA ST	2020, 2017, 2014, 2010, 2008, 2005, 2003, 2002, 1996, 1995, 1992, 1991, 1990, 1985, 1981, 1980, 1975, 1970, 1965, 1964, 1961, 1960, 1956, 1955, 1951, 1950, 1949, 1946, 1945, 1942, 1941, 1940, 1938, 1936, 1934, 1931, 1930, 1926, 1923, 1922
6651 ALMERIA ST	2020, 2017, 2014, 2010, 2008, 2005, 2003, 2002, 2000, 1996, 1992, 1991, 1990, 1985, 1981, 1980, 1975, 1970, 1965, 1964, 1961, 1960, 1956, 1955, 1951, 1950, 1949, 1946, 1945, 1942, 1941, 1940, 1938, 1936, 1934, 1931, 1930, 1926, 1923, 1922
6651 ALMERIA ST	2020, 2017, 2014, 2010, 2008, 2005, 2002, 2000, 1996, 1995, 1992, 1991, 1990, 1985, 1981, 1980, 1975, 1970, 1965, 1964, 1961, 1960, 1956, 1955, 1951, 1950, 1949, 1946, 1945, 1942, 1941, 1940, 1938, 1936, 1934, 1931, 1930, 1926, 1923, 1922

FINDINGS

Address Researched	Address Not Identified in Research Source
6651 ALMERIA ST	2020, 2017, 2014, 2010, 2008, 2003, 2002, 2000, 1996, 1995, 1992, 1991, 1990, 1985, 1981, 1980, 1975, 1970, 1965, 1964, 1961, 1960, 1956, 1955, 1951, 1950, 1949, 1946, 1945, 1942, 1941, 1940, 1938, 1936, 1934, 1931, 1930, 1926, 1923, 1922
6651 ALMERIA ST	2020, 2017, 2014, 2008, 2005, 2003, 2002, 2000, 1996, 1995, 1992, 1991, 1990, 1985, 1981, 1980, 1975, 1970, 1965, 1964, 1961, 1960, 1956, 1955, 1951, 1950, 1949, 1946, 1945, 1942, 1941, 1940, 1938, 1936, 1934, 1931, 1930, 1926, 1923, 1922
6651 ALMERIA ST	2020, 2017, 2014, 2010, 2005, 2003, 2002, 2000, 1996, 1995, 1992, 1991, 1990, 1985, 1981, 1980, 1975, 1970, 1965, 1964, 1961, 1960, 1956, 1955, 1951, 1950, 1949, 1946, 1945, 1942, 1941, 1940, 1938, 1936, 1934, 1931, 1930, 1926, 1923, 1922
6651 ALMERIA ST	2020, 2017, 2010, 2008, 2005, 2003, 2002, 2000, 1996, 1995, 1992, 1991, 1990, 1985, 1981, 1980, 1975, 1970, 1965, 1964, 1961, 1960, 1956, 1955, 1951, 1950, 1949, 1946, 1945, 1942, 1941, 1940, 1938, 1936, 1934, 1931, 1930, 1926, 1923, 1922
6651 ALMERIA ST	2020, 2014, 2010, 2008, 2005, 2003, 2002, 2000, 1996, 1995, 1992, 1991, 1990, 1985, 1981, 1980, 1975, 1970, 1965, 1964, 1961, 1960, 1956, 1955, 1951, 1950, 1949, 1946, 1945, 1942, 1941, 1940, 1938, 1936, 1934, 1931, 1930, 1926, 1923, 1922
6651 ALMERIA ST	2017, 2014, 2010, 2008, 2005, 2003, 2002, 2000, 1996, 1995, 1992, 1991, 1990, 1985, 1981, 1980, 1975, 1970, 1965, 1964, 1961, 1960, 1956, 1955, 1951, 1950, 1949, 1946, 1945, 1942, 1941, 1940, 1938, 1936, 1934, 1931, 1930, 1926, 1923, 1922
6652 ALMERIA AVE	2020, 2017, 2014, 2010, 2008, 2005, 2003, 2002, 2000, 1995, 1992, 1991, 1990, 1985, 1981, 1980, 1975, 1970, 1965, 1964, 1961, 1960, 1956, 1955, 1951, 1950, 1949, 1946, 1945, 1942, 1941, 1940, 1938, 1936, 1934, 1931, 1930, 1926, 1923, 1922
6652 ALMERIA AVE	2020, 2017, 2014, 2010, 2008, 2005, 2003, 2002, 2000, 1996, 1995, 1992, 1990, 1985, 1981, 1980, 1975, 1970, 1965, 1964, 1961, 1960, 1956, 1955, 1951, 1950, 1949, 1946, 1945, 1942, 1941, 1940, 1938, 1936, 1934, 1931, 1930, 1926, 1923, 1922
6652 ALMERIA AVE	2020, 2017, 2014, 2010, 2008, 2005, 2003, 2002, 2000, 1996, 1995, 1992, 1991, 1985, 1981, 1980, 1975, 1970, 1965, 1964, 1961, 1960, 1956, 1955, 1951, 1950, 1949, 1946, 1945, 1942, 1941, 1940, 1938, 1936, 1934, 1931, 1930, 1926, 1923, 1922
6652 ALMERIA ST	2020, 2017, 2014, 2010, 2008, 2005, 2003, 2002, 2000, 1996, 1995, 1991, 1990, 1985, 1981, 1980, 1975, 1970, 1965, 1964, 1961, 1960, 1956, 1955, 1951, 1950, 1949, 1946, 1945, 1942, 1941, 1940, 1938, 1936, 1934, 1931, 1930, 1926, 1923, 1922
6652 ALMERIA ST	2020, 2017, 2014, 2010, 2008, 2005, 2003, 2002, 2000, 1996, 1992, 1991, 1990, 1985, 1981, 1980, 1975, 1970, 1965, 1964, 1961, 1960, 1956, 1955, 1951, 1950, 1949, 1946, 1945, 1942, 1941, 1940, 1938, 1936, 1934, 1931, 1930, 1926, 1923, 1922
6652 ALMERIA ST	2020, 2017, 2014, 2010, 2008, 2005, 2003, 2002, 1996, 1995, 1992, 1991, 1990, 1985, 1981, 1980, 1975, 1970, 1965, 1964, 1961, 1960, 1956, 1955, 1951, 1950, 1949, 1946, 1945, 1942, 1941, 1940, 1938, 1936, 1934, 1931, 1930, 1926, 1923, 1922
6652 ALMERIA ST	2017, 2014, 2010, 2008, 2005, 2003, 2002, 2000, 1996, 1995, 1992, 1991, 1990, 1985, 1981, 1980, 1975, 1970, 1965, 1964, 1961, 1960, 1956, 1955, 1951, 1950, 1949, 1946, 1945, 1942, 1941, 1940, 1938, 1936, 1934, 1931, 1930, 1926, 1923, 1922

FINDINGS

Address Researched	Address Not Identified in Research Source
6652 ALMERIA ST	2020, 2014, 2010, 2008, 2005, 2003, 2002, 2000, 1996, 1995, 1992, 1991, 1990, 1985, 1981, 1980, 1975, 1970, 1965, 1964, 1961, 1960, 1956, 1955, 1951, 1950, 1949, 1946, 1945, 1942, 1941, 1940, 1938, 1936, 1934, 1931, 1930, 1926, 1923, 1922
6652 ALMERIA ST	2020, 2017, 2010, 2008, 2005, 2003, 2002, 2000, 1996, 1995, 1992, 1991, 1990, 1985, 1981, 1980, 1975, 1970, 1965, 1964, 1961, 1960, 1956, 1955, 1951, 1950, 1949, 1946, 1945, 1942, 1941, 1940, 1938, 1936, 1934, 1931, 1930, 1926, 1923, 1922
6652 ALMERIA ST	2020, 2017, 2014, 2010, 2005, 2003, 2002, 2000, 1996, 1995, 1992, 1991, 1990, 1985, 1981, 1980, 1975, 1970, 1965, 1964, 1961, 1960, 1956, 1955, 1951, 1950, 1949, 1946, 1945, 1942, 1941, 1940, 1938, 1936, 1934, 1931, 1930, 1926, 1923, 1922
6652 ALMERIA ST	2020, 2017, 2014, 2008, 2005, 2003, 2002, 2000, 1996, 1995, 1992, 1991, 1990, 1985, 1981, 1980, 1975, 1970, 1965, 1964, 1961, 1960, 1956, 1955, 1951, 1950, 1949, 1946, 1945, 1942, 1941, 1940, 1938, 1936, 1934, 1931, 1930, 1926, 1923, 1922
6652 ALMERIA ST	2020, 2017, 2014, 2010, 2008, 2003, 2002, 2000, 1996, 1995, 1992, 1991, 1990, 1985, 1981, 1980, 1975, 1970, 1965, 1964, 1961, 1960, 1956, 1955, 1951, 1950, 1949, 1946, 1945, 1942, 1941, 1940, 1938, 1936, 1934, 1931, 1930, 1926, 1923, 1922
6652 ALMERIA ST	2020, 2017, 2014, 2010, 2008, 2005, 2002, 2000, 1996, 1995, 1992, 1991, 1990, 1985, 1981, 1980, 1975, 1970, 1965, 1964, 1961, 1960, 1956, 1955, 1951, 1950, 1949, 1946, 1945, 1942, 1941, 1940, 1938, 1936, 1934, 1931, 1930, 1926, 1923, 1922
6660 ALMERIA ST	2020, 2017, 2014, 2010, 2008, 2005, 2002, 2000, 1996, 1995, 1992, 1991, 1990, 1985, 1981, 1980, 1975, 1970, 1965, 1964, 1961, 1960, 1956, 1955, 1951, 1950, 1949, 1946, 1945, 1942, 1941, 1940, 1938, 1936, 1934, 1931, 1930, 1926, 1923, 1922
6660 ALMERIA ST	2020, 2017, 2014, 2010, 2008, 2003, 2002, 2000, 1996, 1995, 1992, 1991, 1990, 1985, 1981, 1980, 1975, 1970, 1965, 1964, 1961, 1960, 1956, 1955, 1951, 1950, 1949, 1946, 1945, 1942, 1941, 1940, 1938, 1936, 1934, 1931, 1930, 1926, 1923, 1922
6660 ALMERIA ST	2020, 2017, 2014, 2008, 2005, 2003, 2002, 2000, 1996, 1995, 1992, 1991, 1990, 1985, 1981, 1980, 1975, 1970, 1965, 1964, 1961, 1960, 1956, 1955, 1951, 1950, 1949, 1946, 1945, 1942, 1941, 1940, 1938, 1936, 1934, 1931, 1930, 1926, 1923, 1922
6660 ALMERIA ST	2020, 2017, 2014, 2010, 2005, 2003, 2002, 2000, 1996, 1995, 1992, 1991, 1990, 1985, 1981, 1980, 1975, 1970, 1965, 1964, 1961, 1960, 1956, 1955, 1951, 1950, 1949, 1946, 1945, 1942, 1941, 1940, 1938, 1936, 1934, 1931, 1930, 1926, 1923, 1922
6660 ALMERIA ST	2020, 2017, 2010, 2008, 2005, 2003, 2002, 2000, 1996, 1995, 1992, 1991, 1990, 1985, 1981, 1980, 1975, 1970, 1965, 1964, 1961, 1960, 1956, 1955, 1951, 1950, 1949, 1946, 1945, 1942, 1941, 1940, 1938, 1936, 1934, 1931, 1930, 1926, 1923, 1922
6660 ALMERIA ST	2020, 2014, 2010, 2008, 2005, 2003, 2002, 2000, 1996, 1995, 1992, 1991, 1990, 1985, 1981, 1980, 1975, 1970, 1965, 1964, 1961, 1960, 1956, 1955, 1951, 1950, 1949, 1946, 1945, 1942, 1941, 1940, 1938, 1936, 1934, 1931, 1930, 1926, 1923, 1922
6660 ALMERIA ST	2017, 2014, 2010, 2008, 2005, 2003, 2002, 2000, 1996, 1995, 1992, 1991, 1990, 1985, 1981, 1980, 1975, 1970, 1965, 1964, 1961, 1960, 1956, 1955, 1951, 1950, 1949, 1946, 1945, 1942, 1941, 1940, 1938, 1936, 1934, 1931, 1930, 1926, 1923, 1922

FINDINGS

Address Researched	Address Not Identified in Research Source
6660 ALMERIA ST	2020, 2017, 2014, 2010, 2008, 2005, 2003, 2002, 1996, 1995, 1992, 1991, 1990, 1985, 1981, 1980, 1975, 1970, 1965, 1964, 1961, 1960, 1956, 1955, 1951, 1950, 1949, 1946, 1945, 1942, 1941, 1940, 1938, 1936, 1934, 1931, 1930, 1926, 1923, 1922
6660 ALMERIA ST	2020, 2017, 2014, 2010, 2008, 2005, 2003, 2002, 2000, 1996, 1992, 1991, 1990, 1985, 1981, 1980, 1975, 1970, 1965, 1964, 1961, 1960, 1956, 1955, 1951, 1950, 1949, 1946, 1945, 1942, 1941, 1940, 1938, 1936, 1934, 1931, 1930, 1926, 1923, 1922
6660 ALMERIA ST	2020, 2017, 2014, 2010, 2008, 2005, 2003, 2002, 2000, 1996, 1995, 1991, 1990, 1985, 1981, 1980, 1975, 1970, 1965, 1964, 1961, 1960, 1956, 1955, 1951, 1950, 1949, 1946, 1945, 1942, 1941, 1940, 1938, 1936, 1934, 1931, 1930, 1926, 1923, 1922
6661 ALMERIA ST	2017, 2014, 2010, 2008, 2005, 2003, 2002, 2000, 1996, 1995, 1992, 1991, 1990, 1985, 1981, 1980, 1975, 1970, 1965, 1964, 1961, 1960, 1956, 1955, 1951, 1950, 1949, 1946, 1945, 1942, 1941, 1940, 1938, 1936, 1934, 1931, 1930, 1926, 1923, 1922
6661 ALMERIA ST	2020, 2014, 2010, 2008, 2005, 2003, 2002, 2000, 1996, 1995, 1992, 1991, 1990, 1985, 1981, 1980, 1975, 1970, 1965, 1964, 1961, 1960, 1956, 1955, 1951, 1950, 1949, 1946, 1945, 1942, 1941, 1940, 1938, 1936, 1934, 1931, 1930, 1926, 1923, 1922
6661 ALMERIA ST	2020, 2017, 2010, 2008, 2005, 2003, 2002, 2000, 1996, 1995, 1992, 1991, 1990, 1985, 1981, 1980, 1975, 1970, 1965, 1964, 1961, 1960, 1956, 1955, 1951, 1950, 1949, 1946, 1945, 1942, 1941, 1940, 1938, 1936, 1934, 1931, 1930, 1926, 1923, 1922
6661 ALMERIA ST	2020, 2017, 2014, 2010, 2005, 2003, 2002, 2000, 1996, 1995, 1992, 1991, 1990, 1985, 1981, 1980, 1975, 1970, 1965, 1964, 1961, 1960, 1956, 1955, 1951, 1950, 1949, 1946, 1945, 1942, 1941, 1940, 1938, 1936, 1934, 1931, 1930, 1926, 1923, 1922
6661 ALMERIA ST	2020, 2017, 2014, 2008, 2005, 2003, 2002, 2000, 1996, 1995, 1992, 1991, 1990, 1985, 1981, 1980, 1975, 1970, 1965, 1964, 1961, 1960, 1956, 1955, 1951, 1950, 1949, 1946, 1945, 1942, 1941, 1940, 1938, 1936, 1934, 1931, 1930, 1926, 1923, 1922
6669 ALMERIA ST	2020, 2017, 2014, 2008, 2005, 2003, 2002, 2000, 1996, 1995, 1992, 1991, 1990, 1985, 1981, 1980, 1975, 1970, 1965, 1964, 1961, 1960, 1956, 1955, 1951, 1950, 1949, 1946, 1945, 1942, 1941, 1940, 1938, 1936, 1934, 1931, 1930, 1926, 1923, 1922
6669 ALMERIA ST	2020, 2017, 2014, 2010, 2005, 2003, 2002, 2000, 1996, 1995, 1992, 1991, 1990, 1985, 1981, 1980, 1975, 1970, 1965, 1964, 1961, 1960, 1956, 1955, 1951, 1950, 1949, 1946, 1945, 1942, 1941, 1940, 1938, 1936, 1934, 1931, 1930, 1926, 1923, 1922
6669 ALMERIA ST	2020, 2017, 2010, 2008, 2005, 2003, 2002, 2000, 1996, 1995, 1992, 1991, 1990, 1985, 1981, 1980, 1975, 1970, 1965, 1964, 1961, 1960, 1956, 1955, 1951, 1950, 1949, 1946, 1945, 1942, 1941, 1940, 1938, 1936, 1934, 1931, 1930, 1926, 1923, 1922
6669 ALMERIA ST	2020, 2014, 2010, 2008, 2005, 2003, 2002, 2000, 1996, 1995, 1992, 1991, 1990, 1985, 1981, 1980, 1975, 1970, 1965, 1964, 1961, 1960, 1956, 1955, 1951, 1950, 1949, 1946, 1945, 1942, 1941, 1940, 1938, 1936, 1934, 1931, 1930, 1926, 1923, 1922
6669 ALMERIA ST	2017, 2014, 2010, 2008, 2005, 2003, 2002, 2000, 1996, 1995, 1992, 1991, 1990, 1985, 1981, 1980, 1975, 1970, 1965, 1964, 1961, 1960, 1956, 1955, 1951, 1950, 1949, 1946, 1945, 1942, 1941, 1940, 1938, 1936, 1934, 1931, 1930, 1926, 1923, 1922

FINDINGS

Address Researched	Address Not Identified in Research Source
6670 ALMERIA ST	2020, 2017, 2014, 2008, 2005, 2003, 2002, 2000, 1996, 1995, 1992, 1991, 1990, 1985, 1981, 1980, 1975, 1970, 1965, 1964, 1961, 1960, 1956, 1955, 1951, 1950, 1949, 1946, 1945, 1942, 1941, 1940, 1938, 1936, 1934, 1931, 1930, 1926, 1923, 1922
6679 ALMERIA ST	2020, 2017, 2014, 2008, 2005, 2003, 2002, 2000, 1996, 1995, 1992, 1991, 1990, 1985, 1981, 1980, 1975, 1970, 1965, 1964, 1961, 1960, 1956, 1955, 1951, 1950, 1949, 1946, 1945, 1942, 1941, 1940, 1938, 1936, 1934, 1931, 1930, 1926, 1923, 1922
6679 ALMERIA ST	2020, 2017, 2014, 2010, 2005, 2003, 2002, 2000, 1996, 1995, 1992, 1991, 1990, 1985, 1981, 1980, 1975, 1970, 1965, 1964, 1961, 1960, 1956, 1955, 1951, 1950, 1949, 1946, 1945, 1942, 1941, 1940, 1938, 1936, 1934, 1931, 1930, 1926, 1923, 1922
6679 ALMERIA ST	2020, 2017, 2014, 2010, 2008, 2005, 2002, 2000, 1996, 1995, 1992, 1991, 1990, 1985, 1981, 1980, 1975, 1970, 1965, 1964, 1961, 1960, 1956, 1955, 1951, 1950, 1949, 1946, 1945, 1942, 1941, 1940, 1938, 1936, 1934, 1931, 1930, 1926, 1923, 1922
6679 ALMERIA ST	2017, 2014, 2010, 2008, 2005, 2003, 2002, 2000, 1996, 1995, 1992, 1991, 1990, 1985, 1981, 1980, 1975, 1970, 1965, 1964, 1961, 1960, 1956, 1955, 1951, 1950, 1949, 1946, 1945, 1942, 1941, 1940, 1938, 1936, 1934, 1931, 1930, 1926, 1923, 1922
6679 ALMERIA ST	2020, 2014, 2010, 2008, 2005, 2003, 2002, 2000, 1996, 1995, 1992, 1991, 1990, 1985, 1981, 1980, 1975, 1970, 1965, 1964, 1961, 1960, 1956, 1955, 1951, 1950, 1949, 1946, 1945, 1942, 1941, 1940, 1938, 1936, 1934, 1931, 1930, 1926, 1923, 1922
6679 ALMERIA ST	2020, 2017, 2010, 2008, 2005, 2003, 2002, 2000, 1996, 1995, 1992, 1991, 1990, 1985, 1981, 1980, 1975, 1970, 1965, 1964, 1961, 1960, 1956, 1955, 1951, 1950, 1949, 1946, 1945, 1942, 1941, 1940, 1938, 1936, 1934, 1931, 1930, 1926, 1923, 1922
6679 ALMERIA ST	2020, 2017, 2014, 2010, 2008, 2005, 2003, 2002, 1996, 1995, 1992, 1991, 1990, 1985, 1981, 1980, 1975, 1970, 1965, 1964, 1961, 1960, 1956, 1955, 1951, 1950, 1949, 1946, 1945, 1942, 1941, 1940, 1938, 1936, 1934, 1931, 1930, 1926, 1923, 1922
6680 ALMERIA	2020, 2017, 2014, 2010, 2008, 2005, 2003, 2002, 2000, 1996, 1995, 1992, 1991, 1990, 1985, 1981, 1980, 1970, 1965, 1964, 1961, 1960, 1956, 1955, 1951, 1950, 1949, 1946, 1945, 1942, 1941, 1940, 1938, 1936, 1934, 1931, 1930, 1926, 1923, 1922
6680 ALMERIA ST	2020, 2017, 2014, 2010, 2008, 2005, 2003, 2002, 1996, 1995, 1992, 1991, 1990, 1985, 1981, 1980, 1975, 1970, 1965, 1964, 1961, 1960, 1956, 1955, 1951, 1950, 1949, 1946, 1945, 1942, 1941, 1940, 1938, 1936, 1934, 1931, 1930, 1926, 1923, 1922
6680 ALMERIA ST	2020, 2017, 2014, 2010, 2008, 2005, 2003, 2002, 2000, 1996, 1992, 1991, 1990, 1985, 1981, 1980, 1975, 1970, 1965, 1964, 1961, 1960, 1956, 1955, 1951, 1950, 1949, 1946, 1945, 1942, 1941, 1940, 1938, 1936, 1934, 1931, 1930, 1926, 1923, 1922
6680 ALMERIA ST	2020, 2017, 2010, 2008, 2005, 2003, 2002, 2000, 1996, 1995, 1992, 1991, 1990, 1985, 1981, 1980, 1975, 1970, 1965, 1964, 1961, 1960, 1956, 1955, 1951, 1950, 1949, 1946, 1945, 1942, 1941, 1940, 1938, 1936, 1934, 1931, 1930, 1926, 1923, 1922
6680 ALMERIA ST	2020, 2014, 2010, 2008, 2005, 2003, 2002, 2000, 1996, 1995, 1992, 1991, 1990, 1985, 1981, 1980, 1975, 1970, 1965, 1964, 1961, 1960, 1956, 1955, 1951, 1950, 1949, 1946, 1945, 1942, 1941, 1940, 1938, 1936, 1934, 1931, 1930, 1926, 1923, 1922

FINDINGS

Address Researched	Address Not Identified in Research Source
6680 ALMERIA ST	2017, 2014, 2010, 2008, 2005, 2003, 2002, 2000, 1996, 1995, 1992, 1991, 1990, 1985, 1981, 1980, 1975, 1970, 1965, 1964, 1961, 1960, 1956, 1955, 1951, 1950, 1949, 1946, 1945, 1942, 1941, 1940, 1938, 1936, 1934, 1931, 1930, 1926, 1923, 1922
6680 ALMERIA ST	2020, 2017, 2014, 2010, 2008, 2003, 2002, 2000, 1996, 1995, 1992, 1991, 1990, 1985, 1981, 1980, 1975, 1970, 1965, 1964, 1961, 1960, 1956, 1955, 1951, 1950, 1949, 1946, 1945, 1942, 1941, 1940, 1938, 1936, 1934, 1931, 1930, 1926, 1923, 1922
6680 ALMERIA ST	2020, 2017, 2014, 2010, 2005, 2003, 2002, 2000, 1996, 1995, 1992, 1991, 1990, 1985, 1981, 1980, 1975, 1970, 1965, 1964, 1961, 1960, 1956, 1955, 1951, 1950, 1949, 1946, 1945, 1942, 1941, 1940, 1938, 1936, 1934, 1931, 1930, 1926, 1923, 1922
6680 ALMERIA ST	2020, 2017, 2014, 2008, 2005, 2003, 2002, 2000, 1996, 1995, 1992, 1991, 1990, 1985, 1981, 1980, 1975, 1970, 1965, 1964, 1961, 1960, 1956, 1955, 1951, 1950, 1949, 1946, 1945, 1942, 1941, 1940, 1938, 1936, 1934, 1931, 1930, 1926, 1923, 1922
6680 ALMERRA	2020, 2017, 2014, 2010, 2008, 2005, 2003, 2002, 2000, 1996, 1995, 1992, 1991, 1990, 1985, 1981, 1980, 1975, 1965, 1964, 1961, 1960, 1956, 1955, 1951, 1950, 1949, 1946, 1945, 1942, 1941, 1940, 1938, 1936, 1934, 1931, 1930, 1926, 1923, 1922
6688 ALMERIA ST	2020, 2017, 2014, 2010, 2008, 2005, 2003, 2002, 2000, 1996, 1995, 1991, 1990, 1985, 1981, 1980, 1975, 1970, 1965, 1964, 1961, 1960, 1956, 1955, 1951, 1950, 1949, 1946, 1945, 1942, 1941, 1940, 1938, 1936, 1934, 1931, 1930, 1926, 1923, 1922
6688 ALMERIA ST	2020, 2017, 2014, 2010, 2008, 2005, 2003, 2002, 2000, 1996, 1992, 1991, 1990, 1985, 1981, 1980, 1975, 1970, 1965, 1964, 1961, 1960, 1956, 1955, 1951, 1950, 1949, 1946, 1945, 1942, 1941, 1940, 1938, 1936, 1934, 1931, 1930, 1926, 1923, 1922
6688 ALMERIA ST	2020, 2017, 2014, 2010, 2008, 2005, 2003, 2002, 1996, 1995, 1992, 1991, 1990, 1985, 1981, 1980, 1975, 1970, 1965, 1964, 1961, 1960, 1956, 1955, 1951, 1950, 1949, 1946, 1945, 1942, 1941, 1940, 1938, 1936, 1934, 1931, 1930, 1926, 1923, 1922
6688 ALMERIA ST	2020, 2017, 2014, 2008, 2005, 2003, 2002, 2000, 1996, 1995, 1992, 1991, 1990, 1985, 1981, 1980, 1975, 1970, 1965, 1964, 1961, 1960, 1956, 1955, 1951, 1950, 1949, 1946, 1945, 1942, 1941, 1940, 1938, 1936, 1934, 1931, 1930, 1926, 1923, 1922
6688 ALMERIA ST	2020, 2017, 2014, 2010, 2005, 2003, 2002, 2000, 1996, 1995, 1992, 1991, 1990, 1985, 1981, 1980, 1975, 1970, 1965, 1964, 1961, 1960, 1956, 1955, 1951, 1950, 1949, 1946, 1945, 1942, 1941, 1940, 1938, 1936, 1934, 1931, 1930, 1926, 1923, 1922
6688 ALMERIA ST	2020, 2017, 2014, 2010, 2008, 2003, 2002, 2000, 1996, 1995, 1992, 1991, 1990, 1985, 1981, 1980, 1975, 1970, 1965, 1964, 1961, 1960, 1956, 1955, 1951, 1950, 1949, 1946, 1945, 1942, 1941, 1940, 1938, 1936, 1934, 1931, 1930, 1926, 1923, 1922
6688 ALMERIA ST	2020, 2017, 2014, 2010, 2008, 2005, 2002, 2000, 1996, 1995, 1992, 1991, 1990, 1985, 1981, 1980, 1975, 1970, 1965, 1964, 1961, 1960, 1956, 1955, 1951, 1950, 1949, 1946, 1945, 1942, 1941, 1940, 1938, 1936, 1934, 1931, 1930, 1926, 1923, 1922
6688 ALMERIA ST	2017, 2014, 2010, 2008, 2005, 2003, 2002, 2000, 1996, 1995, 1992, 1991, 1990, 1985, 1981, 1980, 1975, 1970, 1965, 1964, 1961, 1960, 1956, 1955, 1951, 1950, 1949, 1946, 1945, 1942, 1941, 1940, 1938, 1936, 1934, 1931, 1930, 1926, 1923, 1922

FINDINGS

Address Researched	Address Not Identified in Research Source
6688 ALMERIA ST	2020, 2014, 2010, 2008, 2005, 2003, 2002, 2000, 1996, 1995, 1992, 1991, 1990, 1985, 1981, 1980, 1975, 1970, 1965, 1964, 1961, 1960, 1956, 1955, 1951, 1950, 1949, 1946, 1945, 1942, 1941, 1940, 1938, 1936, 1934, 1931, 1930, 1926, 1923, 1922
6688 ALMERIA ST	2020, 2017, 2010, 2008, 2005, 2003, 2002, 2000, 1996, 1995, 1992, 1991, 1990, 1985, 1981, 1980, 1975, 1970, 1965, 1964, 1961, 1960, 1956, 1955, 1951, 1950, 1949, 1946, 1945, 1942, 1941, 1940, 1938, 1936, 1934, 1931, 1930, 1926, 1923, 1922
6689 ALMERIA ST	2020, 2017, 2010, 2008, 2005, 2003, 2002, 2000, 1996, 1995, 1992, 1991, 1990, 1985, 1981, 1980, 1975, 1970, 1965, 1964, 1961, 1960, 1956, 1955, 1951, 1950, 1949, 1946, 1945, 1942, 1941, 1940, 1938, 1936, 1934, 1931, 1930, 1926, 1923, 1922
6689 ALMERIA ST	2020, 2014, 2010, 2008, 2005, 2003, 2002, 2000, 1996, 1995, 1992, 1991, 1990, 1985, 1981, 1980, 1975, 1970, 1965, 1964, 1961, 1960, 1956, 1955, 1951, 1950, 1949, 1946, 1945, 1942, 1941, 1940, 1938, 1936, 1934, 1931, 1930, 1926, 1923, 1922
6689 ALMERIA ST	2017, 2014, 2010, 2008, 2005, 2003, 2002, 2000, 1996, 1995, 1992, 1991, 1990, 1985, 1981, 1980, 1975, 1970, 1965, 1964, 1961, 1960, 1956, 1955, 1951, 1950, 1949, 1946, 1945, 1942, 1941, 1940, 1938, 1936, 1934, 1931, 1930, 1926, 1923, 1922
6689 ALMERIA ST	2020, 2017, 2014, 2010, 2008, 2005, 2002, 2000, 1996, 1995, 1992, 1991, 1990, 1985, 1981, 1980, 1975, 1970, 1965, 1964, 1961, 1960, 1956, 1955, 1951, 1950, 1949, 1946, 1945, 1942, 1941, 1940, 1938, 1936, 1934, 1931, 1930, 1926, 1923, 1922
6689 ALMERIA ST	2020, 2017, 2014, 2010, 2008, 2003, 2002, 2000, 1996, 1995, 1992, 1991, 1990, 1985, 1981, 1980, 1975, 1970, 1965, 1964, 1961, 1960, 1956, 1955, 1951, 1950, 1949, 1946, 1945, 1942, 1941, 1940, 1938, 1936, 1934, 1931, 1930, 1926, 1923, 1922
6689 ALMERIA ST	2020, 2017, 2014, 2010, 2005, 2003, 2002, 2000, 1996, 1995, 1992, 1991, 1990, 1985, 1981, 1980, 1975, 1970, 1965, 1964, 1961, 1960, 1956, 1955, 1951, 1950, 1949, 1946, 1945, 1942, 1941, 1940, 1938, 1936, 1934, 1931, 1930, 1926, 1923, 1922
6689 ALMERIA ST	2020, 2017, 2014, 2008, 2005, 2003, 2002, 2000, 1996, 1995, 1992, 1991, 1990, 1985, 1981, 1980, 1975, 1970, 1965, 1964, 1961, 1960, 1956, 1955, 1951, 1950, 1949, 1946, 1945, 1942, 1941, 1940, 1938, 1936, 1934, 1931, 1930, 1926, 1923, 1922
6691 KNOX AVE	2020, 2017, 2014, 2010, 2008, 2005, 2002, 2000, 1996, 1995, 1992, 1991, 1990, 1985, 1981, 1980, 1975, 1970, 1965, 1964, 1961, 1960, 1956, 1955, 1951, 1950, 1949, 1946, 1945, 1942, 1941, 1940, 1938, 1936, 1934, 1931, 1930, 1926, 1923, 1922
6698 ALMERIA AVE	2020, 2017, 2014, 2010, 2008, 2005, 2003, 2002, 2000, 1996, 1995, 1992, 1991, 1985, 1981, 1980, 1975, 1970, 1965, 1964, 1961, 1960, 1956, 1955, 1951, 1950, 1949, 1946, 1945, 1942, 1941, 1940, 1938, 1936, 1934, 1931, 1930, 1926, 1923, 1922
6698 ALMERIA ST	2020, 2017, 2014, 2010, 2008, 2005, 2003, 2002, 2000, 1996, 1992, 1991, 1990, 1985, 1981, 1980, 1975, 1970, 1965, 1964, 1961, 1960, 1956, 1955, 1951, 1950, 1949, 1946, 1945, 1942, 1941, 1940, 1938, 1936, 1934, 1931, 1930, 1926, 1923, 1922
6698 ALMERIA ST	2020, 2017, 2014, 2008, 2005, 2003, 2002, 2000, 1996, 1995, 1992, 1991, 1990, 1985, 1981, 1980, 1975, 1970, 1965, 1964, 1961, 1960, 1956, 1955, 1951, 1950, 1949, 1946, 1945, 1942, 1941, 1940, 1938, 1936, 1934, 1931, 1930, 1926, 1923, 1922

FINDINGS

Address Researched	Address Not Identified in Research Source
6698 ALMERIA ST	2020, 2017, 2014, 2010, 2005, 2003, 2002, 2000, 1996, 1995, 1992, 1991, 1990, 1985, 1981, 1980, 1975, 1970, 1965, 1964, 1961, 1960, 1956, 1955, 1951, 1950, 1949, 1946, 1945, 1942, 1941, 1940, 1938, 1936, 1934, 1931, 1930, 1926, 1923, 1922
6698 ALMERIA ST	2020, 2017, 2014, 2010, 2008, 2003, 2002, 2000, 1996, 1995, 1992, 1991, 1990, 1985, 1981, 1980, 1975, 1970, 1965, 1964, 1961, 1960, 1956, 1955, 1951, 1950, 1949, 1946, 1945, 1942, 1941, 1940, 1938, 1936, 1934, 1931, 1930, 1926, 1923, 1922
6698 ALMERIA ST	2020, 2017, 2014, 2010, 2008, 2005, 2002, 2000, 1996, 1995, 1992, 1991, 1990, 1985, 1981, 1980, 1975, 1970, 1965, 1964, 1961, 1960, 1956, 1955, 1951, 1950, 1949, 1946, 1945, 1942, 1941, 1940, 1938, 1936, 1934, 1931, 1930, 1926, 1923, 1922
6698 ALMERIA ST	2017, 2014, 2010, 2008, 2005, 2003, 2002, 2000, 1996, 1995, 1992, 1991, 1990, 1985, 1981, 1980, 1975, 1970, 1965, 1964, 1961, 1960, 1956, 1955, 1951, 1950, 1949, 1946, 1945, 1942, 1941, 1940, 1938, 1936, 1934, 1931, 1930, 1926, 1923, 1922
6698 ALMERIA ST	2020, 2014, 2010, 2008, 2005, 2003, 2002, 2000, 1996, 1995, 1992, 1991, 1990, 1985, 1981, 1980, 1975, 1970, 1965, 1964, 1961, 1960, 1956, 1955, 1951, 1950, 1949, 1946, 1945, 1942, 1941, 1940, 1938, 1936, 1934, 1931, 1930, 1926, 1923, 1922
6698 ALMERIA ST	2020, 2017, 2010, 2008, 2005, 2003, 2002, 2000, 1996, 1995, 1992, 1991, 1990, 1985, 1981, 1980, 1975, 1970, 1965, 1964, 1961, 1960, 1956, 1955, 1951, 1950, 1949, 1946, 1945, 1942, 1941, 1940, 1938, 1936, 1934, 1931, 1930, 1926, 1923, 1922
6699 ALMERIA AVE	2020, 2017, 2014, 2010, 2008, 2005, 2003, 2000, 1996, 1995, 1992, 1991, 1990, 1985, 1981, 1980, 1975, 1970, 1965, 1964, 1961, 1960, 1956, 1955, 1951, 1950, 1949, 1946, 1945, 1942, 1941, 1940, 1938, 1936, 1934, 1931, 1930, 1926, 1923, 1922
6699 ALMERIA ST	2020, 2017, 2014, 2010, 2008, 2005, 2003, 2002, 1996, 1995, 1992, 1991, 1990, 1985, 1981, 1980, 1975, 1970, 1965, 1964, 1961, 1960, 1956, 1955, 1951, 1950, 1949, 1946, 1945, 1942, 1941, 1940, 1938, 1936, 1934, 1931, 1930, 1926, 1923, 1922
6699 ALMERIA ST	2020, 2017, 2010, 2008, 2005, 2003, 2002, 2000, 1996, 1995, 1992, 1991, 1990, 1985, 1981, 1980, 1975, 1970, 1965, 1964, 1961, 1960, 1956, 1955, 1951, 1950, 1949, 1946, 1945, 1942, 1941, 1940, 1938, 1936, 1934, 1931, 1930, 1926, 1923, 1922
6699 ALMERIA ST	2020, 2014, 2010, 2008, 2005, 2003, 2002, 2000, 1996, 1995, 1992, 1991, 1990, 1985, 1981, 1980, 1975, 1970, 1965, 1964, 1961, 1960, 1956, 1955, 1951, 1950, 1949, 1946, 1945, 1942, 1941, 1940, 1938, 1936, 1934, 1931, 1930, 1926, 1923, 1922
6699 ALMERIA ST	2017, 2014, 2010, 2008, 2005, 2003, 2002, 2000, 1996, 1995, 1992, 1991, 1990, 1985, 1981, 1980, 1975, 1970, 1965, 1964, 1961, 1960, 1956, 1955, 1951, 1950, 1949, 1946, 1945, 1942, 1941, 1940, 1938, 1936, 1934, 1931, 1930, 1926, 1923, 1922
6699 ALMERIA ST	2020, 2017, 2014, 2010, 2008, 2005, 2002, 2000, 1996, 1995, 1992, 1991, 1990, 1985, 1981, 1980, 1975, 1970, 1965, 1964, 1961, 1960, 1956, 1955, 1951, 1950, 1949, 1946, 1945, 1942, 1941, 1940, 1938, 1936, 1934, 1931, 1930, 1926, 1923, 1922
6699 ALMERIA ST	2020, 2017, 2014, 2010, 2008, 2003, 2002, 2000, 1996, 1995, 1992, 1991, 1990, 1985, 1981, 1980, 1975, 1970, 1965, 1964, 1961, 1960, 1956, 1955, 1951, 1950, 1949, 1946, 1945, 1942, 1941, 1940, 1938, 1936, 1934, 1931, 1930, 1926, 1923, 1922

FINDINGS

Address Researched	Address Not Identified in Research Source
6699 ALMERIA ST	2020, 2017, 2014, 2010, 2005, 2003, 2002, 2000, 1996, 1995, 1992, 1991, 1990, 1985, 1981, 1980, 1975, 1970, 1965, 1964, 1961, 1960, 1956, 1955, 1951, 1950, 1949, 1946, 1945, 1942, 1941, 1940, 1938, 1936, 1934, 1931, 1930, 1926, 1923, 1922
6699 ALMERIA ST	2020, 2017, 2014, 2008, 2005, 2003, 2002, 2000, 1996, 1995, 1992, 1991, 1990, 1985, 1981, 1980, 1975, 1970, 1965, 1964, 1961, 1960, 1956, 1955, 1951, 1950, 1949, 1946, 1945, 1942, 1941, 1940, 1938, 1936, 1934, 1931, 1930, 1926, 1923, 1922
6704 ALMERIA AVE	2020, 2017, 2014, 2010, 2008, 2005, 2003, 2002, 2000, 1995, 1992, 1991, 1990, 1985, 1981, 1980, 1975, 1970, 1965, 1964, 1961, 1960, 1956, 1955, 1951, 1950, 1949, 1946, 1945, 1942, 1941, 1940, 1938, 1936, 1934, 1931, 1930, 1926, 1923, 1922
6704 ALMERIA ST	2020, 2017, 2014, 2010, 2008, 2005, 2003, 2002, 2000, 1996, 1992, 1991, 1990, 1985, 1981, 1980, 1975, 1970, 1965, 1964, 1961, 1960, 1956, 1955, 1951, 1950, 1949, 1946, 1945, 1942, 1941, 1940, 1938, 1936, 1934, 1931, 1930, 1926, 1923, 1922
6704 ALMERIA ST	2020, 2017, 2014, 2010, 2008, 2005, 2003, 2002, 1996, 1995, 1992, 1991, 1990, 1985, 1981, 1980, 1975, 1970, 1965, 1964, 1961, 1960, 1956, 1955, 1951, 1950, 1949, 1946, 1945, 1942, 1941, 1940, 1938, 1936, 1934, 1931, 1930, 1926, 1923, 1922
6704 ALMERIA ST	2020, 2017, 2014, 2008, 2005, 2003, 2002, 2000, 1996, 1995, 1992, 1991, 1990, 1985, 1981, 1980, 1975, 1970, 1965, 1964, 1961, 1960, 1956, 1955, 1951, 1950, 1949, 1946, 1945, 1942, 1941, 1940, 1938, 1936, 1934, 1931, 1930, 1926, 1923, 1922
6704 ALMERIA ST	2020, 2017, 2014, 2010, 2005, 2003, 2002, 2000, 1996, 1995, 1992, 1991, 1990, 1985, 1981, 1980, 1975, 1970, 1965, 1964, 1961, 1960, 1956, 1955, 1951, 1950, 1949, 1946, 1945, 1942, 1941, 1940, 1938, 1936, 1934, 1931, 1930, 1926, 1923, 1922
6704 ALMERIA ST	2020, 2017, 2014, 2010, 2008, 2003, 2002, 2000, 1996, 1995, 1992, 1991, 1990, 1985, 1981, 1980, 1975, 1970, 1965, 1964, 1961, 1960, 1956, 1955, 1951, 1950, 1949, 1946, 1945, 1942, 1941, 1940, 1938, 1936, 1934, 1931, 1930, 1926, 1923, 1922
6704 ALMERIA ST	2020, 2017, 2014, 2010, 2008, 2005, 2002, 2000, 1996, 1995, 1992, 1991, 1990, 1985, 1981, 1980, 1975, 1970, 1965, 1964, 1961, 1960, 1956, 1955, 1951, 1950, 1949, 1946, 1945, 1942, 1941, 1940, 1938, 1936, 1934, 1931, 1930, 1926, 1923, 1922
6704 ALMERIA ST	2017, 2014, 2010, 2008, 2005, 2003, 2002, 2000, 1996, 1995, 1992, 1991, 1990, 1985, 1981, 1980, 1975, 1970, 1965, 1964, 1961, 1960, 1956, 1955, 1951, 1950, 1949, 1946, 1945, 1942, 1941, 1940, 1938, 1936, 1934, 1931, 1930, 1926, 1923, 1922
6704 ALMERIA ST	2020, 2014, 2010, 2008, 2005, 2003, 2002, 2000, 1996, 1995, 1992, 1991, 1990, 1985, 1981, 1980, 1975, 1970, 1965, 1964, 1961, 1960, 1956, 1955, 1951, 1950, 1949, 1946, 1945, 1942, 1941, 1940, 1938, 1936, 1934, 1931, 1930, 1926, 1923, 1922
6704 ALMERIA ST	2020, 2017, 2010, 2008, 2005, 2003, 2002, 2000, 1996, 1995, 1992, 1991, 1990, 1985, 1981, 1980, 1975, 1970, 1965, 1964, 1961, 1960, 1956, 1955, 1951, 1950, 1949, 1946, 1945, 1942, 1941, 1940, 1938, 1936, 1934, 1931, 1930, 1926, 1923, 1922
6714 ALMERIA AVE	2020, 2017, 2014, 2010, 2008, 2005, 2003, 2002, 2000, 1995, 1992, 1991, 1990, 1985, 1981, 1980, 1975, 1970, 1965, 1964, 1961, 1960, 1956, 1955, 1951, 1950, 1949, 1946, 1945, 1942, 1941, 1940, 1938, 1936, 1934, 1931, 1930, 1926, 1923, 1922

FINDINGS

Address Researched	Address Not Identified in Research Source
6714 ALMERIA AVE	2020, 2017, 2014, 2010, 2008, 2005, 2003, 2002, 2000, 1996, 1995, 1992, 1991, 1985, 1981, 1980, 1975, 1970, 1965, 1964, 1961, 1960, 1956, 1955, 1951, 1950, 1949, 1946, 1945, 1942, 1941, 1940, 1938, 1936, 1934, 1931, 1930, 1926, 1923, 1922
6714 ALMERIA AVE	2020, 2017, 2014, 2010, 2008, 2005, 2003, 2002, 2000, 1996, 1995, 1992, 1990, 1985, 1981, 1980, 1975, 1970, 1965, 1964, 1961, 1960, 1956, 1955, 1951, 1950, 1949, 1946, 1945, 1942, 1941, 1940, 1938, 1936, 1934, 1931, 1930, 1926, 1923, 1922
6714 ALMERIA ST	2020, 2017, 2014, 2010, 2008, 2005, 2003, 2002, 2000, 1996, 1992, 1991, 1990, 1985, 1981, 1980, 1975, 1970, 1965, 1964, 1961, 1960, 1956, 1955, 1951, 1950, 1949, 1946, 1945, 1942, 1941, 1940, 1938, 1936, 1934, 1931, 1930, 1926, 1923, 1922
6714 ALMERIA ST	2020, 2017, 2014, 2010, 2008, 2005, 2003, 2002, 1996, 1995, 1992, 1991, 1990, 1985, 1981, 1980, 1975, 1970, 1965, 1964, 1961, 1960, 1956, 1955, 1951, 1950, 1949, 1946, 1945, 1942, 1941, 1940, 1938, 1936, 1934, 1931, 1930, 1926, 1923, 1922
6714 ALMERIA ST	2020, 2017, 2010, 2008, 2005, 2003, 2002, 2000, 1996, 1995, 1992, 1991, 1990, 1985, 1981, 1980, 1975, 1970, 1965, 1964, 1961, 1960, 1956, 1955, 1951, 1950, 1949, 1946, 1945, 1942, 1941, 1940, 1938, 1936, 1934, 1931, 1930, 1926, 1923, 1922
6714 ALMERIA ST	2020, 2014, 2010, 2008, 2005, 2003, 2002, 2000, 1996, 1995, 1992, 1991, 1990, 1985, 1981, 1980, 1975, 1970, 1965, 1964, 1961, 1960, 1956, 1955, 1951, 1950, 1949, 1946, 1945, 1942, 1941, 1940, 1938, 1936, 1934, 1931, 1930, 1926, 1923, 1922
6714 ALMERIA ST	2017, 2014, 2010, 2008, 2005, 2003, 2002, 2000, 1996, 1995, 1992, 1991, 1990, 1985, 1981, 1980, 1975, 1970, 1965, 1964, 1961, 1960, 1956, 1955, 1951, 1950, 1949, 1946, 1945, 1942, 1941, 1940, 1938, 1936, 1934, 1931, 1930, 1926, 1923, 1922
6714 ALMERIA ST	2020, 2017, 2014, 2010, 2008, 2005, 2002, 2000, 1996, 1995, 1992, 1991, 1990, 1985, 1981, 1980, 1975, 1970, 1965, 1964, 1961, 1960, 1956, 1955, 1951, 1950, 1949, 1946, 1945, 1942, 1941, 1940, 1938, 1936, 1934, 1931, 1930, 1926, 1923, 1922
6714 ALMERIA ST	2020, 2017, 2014, 2010, 2008, 2003, 2002, 2000, 1996, 1995, 1992, 1991, 1990, 1985, 1981, 1980, 1975, 1970, 1965, 1964, 1961, 1960, 1956, 1955, 1951, 1950, 1949, 1946, 1945, 1942, 1941, 1940, 1938, 1936, 1934, 1931, 1930, 1926, 1923, 1922
6714 ALMERIA ST	2020, 2017, 2014, 2010, 2005, 2003, 2002, 2000, 1996, 1995, 1992, 1991, 1990, 1985, 1981, 1980, 1975, 1970, 1965, 1964, 1961, 1960, 1956, 1955, 1951, 1950, 1949, 1946, 1945, 1942, 1941, 1940, 1938, 1936, 1934, 1931, 1930, 1926, 1923, 1922
6714 ALMERIA ST	2020, 2017, 2014, 2008, 2005, 2003, 2002, 2000, 1996, 1995, 1992, 1991, 1990, 1985, 1981, 1980, 1975, 1970, 1965, 1964, 1961, 1960, 1956, 1955, 1951, 1950, 1949, 1946, 1945, 1942, 1941, 1940, 1938, 1936, 1934, 1931, 1930, 1926, 1923, 1922
6723 KNOX AVE	2020, 2017, 2014, 2010, 2008, 2005, 2003, 2002, 2000, 1996, 1995, 1992, 1991, 1990, 1985, 1981, 1980, 1975, 1970, 1964, 1961, 1960, 1956, 1955, 1951, 1950, 1949, 1946, 1945, 1942, 1941, 1940, 1938, 1936, 1934, 1931, 1930, 1926, 1923, 1922
6723 KNOX ST	2020, 2017, 2014, 2010, 2008, 2005, 2003, 2002, 2000, 1996, 1995, 1992, 1991, 1990, 1985, 1981, 1980, 1975, 1965, 1964, 1961, 1960, 1956, 1955, 1951, 1950, 1949, 1946, 1945, 1942, 1941, 1940, 1938, 1936, 1934, 1931, 1930, 1926, 1923, 1922

FINDINGS

Address Researched	Address Not Identified in Research Source
6724 ALMERIA ST	2020, 2017, 2014, 2008, 2005, 2003, 2002, 2000, 1996, 1995, 1992, 1991, 1990, 1985, 1981, 1980, 1975, 1970, 1965, 1964, 1961, 1960, 1956, 1955, 1951, 1950, 1949, 1946, 1945, 1942, 1941, 1940, 1938, 1936, 1934, 1931, 1930, 1926, 1923, 1922
6724 ALMERIA ST	2020, 2017, 2014, 2010, 2005, 2003, 2002, 2000, 1996, 1995, 1992, 1991, 1990, 1985, 1981, 1980, 1975, 1970, 1965, 1964, 1961, 1960, 1956, 1955, 1951, 1950, 1949, 1946, 1945, 1942, 1941, 1940, 1938, 1936, 1934, 1931, 1930, 1926, 1923, 1922
6724 ALMERIA ST	2020, 2017, 2014, 2010, 2008, 2003, 2002, 2000, 1996, 1995, 1992, 1991, 1990, 1985, 1981, 1980, 1975, 1970, 1965, 1964, 1961, 1960, 1956, 1955, 1951, 1950, 1949, 1946, 1945, 1942, 1941, 1940, 1938, 1936, 1934, 1931, 1930, 1926, 1923, 1922
6724 ALMERIA ST	2017, 2014, 2010, 2008, 2005, 2003, 2002, 2000, 1996, 1995, 1992, 1991, 1990, 1985, 1981, 1980, 1975, 1970, 1965, 1964, 1961, 1960, 1956, 1955, 1951, 1950, 1949, 1946, 1945, 1942, 1941, 1940, 1938, 1936, 1934, 1931, 1930, 1926, 1923, 1922
6724 ALMERIA ST	2020, 2014, 2010, 2008, 2005, 2003, 2002, 2000, 1996, 1995, 1992, 1991, 1990, 1985, 1981, 1980, 1975, 1970, 1965, 1964, 1961, 1960, 1956, 1955, 1951, 1950, 1949, 1946, 1945, 1942, 1941, 1940, 1938, 1936, 1934, 1931, 1930, 1926, 1923, 1922
6724 ALMERIA ST	2020, 2017, 2010, 2008, 2005, 2003, 2002, 2000, 1996, 1995, 1992, 1991, 1990, 1985, 1981, 1980, 1975, 1970, 1965, 1964, 1961, 1960, 1956, 1955, 1951, 1950, 1949, 1946, 1945, 1942, 1941, 1940, 1938, 1936, 1934, 1931, 1930, 1926, 1923, 1922
6733 ALMERIA ST	2020, 2017, 2010, 2008, 2005, 2003, 2002, 2000, 1996, 1995, 1992, 1991, 1990, 1985, 1981, 1980, 1975, 1970, 1965, 1964, 1961, 1960, 1956, 1955, 1951, 1950, 1949, 1946, 1945, 1942, 1941, 1940, 1938, 1936, 1934, 1931, 1930, 1926, 1923, 1922
6733 ALMERIA ST	2020, 2014, 2010, 2008, 2005, 2003, 2002, 2000, 1996, 1995, 1992, 1991, 1990, 1985, 1981, 1980, 1975, 1970, 1965, 1964, 1961, 1960, 1956, 1955, 1951, 1950, 1949, 1946, 1945, 1942, 1941, 1940, 1938, 1936, 1934, 1931, 1930, 1926, 1923, 1922
6733 ALMERIA ST	2017, 2014, 2010, 2008, 2005, 2003, 2002, 2000, 1996, 1995, 1992, 1991, 1990, 1985, 1981, 1980, 1975, 1970, 1965, 1964, 1961, 1960, 1956, 1955, 1951, 1950, 1949, 1946, 1945, 1942, 1941, 1940, 1938, 1936, 1934, 1931, 1930, 1926, 1923, 1922
6733 ALMERIA ST	2020, 2017, 2014, 2010, 2005, 2003, 2002, 2000, 1996, 1995, 1992, 1991, 1990, 1985, 1981, 1980, 1975, 1970, 1965, 1964, 1961, 1960, 1956, 1955, 1951, 1950, 1949, 1946, 1945, 1942, 1941, 1940, 1938, 1936, 1934, 1931, 1930, 1926, 1923, 1922
6733 ALMERIA ST	2020, 2017, 2014, 2008, 2005, 2003, 2002, 2000, 1996, 1995, 1992, 1991, 1990, 1985, 1981, 1980, 1975, 1970, 1965, 1964, 1961, 1960, 1956, 1955, 1951, 1950, 1949, 1946, 1945, 1942, 1941, 1940, 1938, 1936, 1934, 1931, 1930, 1926, 1923, 1922
6740 KNOX AY	2020, 2017, 2014, 2010, 2008, 2005, 2003, 2002, 2000, 1996, 1995, 1992, 1991, 1990, 1985, 1981, 1980, 1975, 1970, 1965, 1964, 1961, 1956, 1955, 1951, 1950, 1949, 1946, 1945, 1942, 1941, 1940, 1938, 1936, 1934, 1931, 1930, 1926, 1923, 1922
6742 ALMERIA	2020, 2017, 2014, 2010, 2008, 2005, 2003, 2002, 2000, 1996, 1995, 1992, 1991, 1990, 1985, 1981, 1980, 1970, 1965, 1964, 1961, 1960, 1956, 1955, 1951, 1950, 1949, 1946, 1945, 1942, 1941, 1940, 1938, 1936, 1934, 1931, 1930, 1926, 1923, 1922

FINDINGS

Address Researched	Address Not Identified in Research Source
6742 ALMERIA AVE	2020, 2017, 2014, 2010, 2008, 2005, 2003, 2002, 2000, 1996, 1995, 1992, 1990, 1985, 1981, 1980, 1975, 1970, 1965, 1964, 1961, 1960, 1956, 1955, 1951, 1950, 1949, 1946, 1945, 1942, 1941, 1940, 1938, 1936, 1934, 1931, 1930, 1926, 1923, 1922
6742 ALMERIA AVE	2020, 2017, 2014, 2010, 2008, 2005, 2003, 2002, 2000, 1996, 1995, 1992, 1991, 1985, 1981, 1980, 1975, 1970, 1965, 1964, 1961, 1960, 1956, 1955, 1951, 1950, 1949, 1946, 1945, 1942, 1941, 1940, 1938, 1936, 1934, 1931, 1930, 1926, 1923, 1922
6742 ALMERIA ST	2020, 2017, 2014, 2010, 2008, 2005, 2003, 2002, 2000, 1996, 1995, 1991, 1990, 1985, 1981, 1980, 1975, 1970, 1965, 1964, 1961, 1960, 1956, 1955, 1951, 1950, 1949, 1946, 1945, 1942, 1941, 1940, 1938, 1936, 1934, 1931, 1930, 1926, 1923, 1922
6742 ALMERIA ST	2020, 2017, 2014, 2010, 2008, 2005, 2003, 2002, 2000, 1996, 1995, 1992, 1991, 1990, 1985, 1981, 1980, 1975, 1965, 1964, 1961, 1960, 1956, 1955, 1951, 1950, 1949, 1946, 1945, 1942, 1941, 1940, 1938, 1936, 1934, 1931, 1930, 1926, 1923, 1922
6742 ALMERIA ST	2020, 2017, 2014, 2010, 2008, 2005, 2003, 2002, 1996, 1995, 1992, 1991, 1990, 1985, 1981, 1980, 1975, 1970, 1965, 1964, 1961, 1960, 1956, 1955, 1951, 1950, 1949, 1946, 1945, 1942, 1941, 1940, 1938, 1936, 1934, 1931, 1930, 1926, 1923, 1922
6742 ALMERIA ST	2020, 2017, 2014, 2010, 2008, 2005, 2003, 2002, 2000, 1996, 1992, 1991, 1990, 1985, 1981, 1980, 1975, 1970, 1965, 1964, 1961, 1960, 1956, 1955, 1951, 1950, 1949, 1946, 1945, 1942, 1941, 1940, 1938, 1936, 1934, 1931, 1930, 1926, 1923, 1922
6742 ALMERIA ST	2020, 2017, 2014, 2008, 2005, 2003, 2002, 2000, 1996, 1995, 1992, 1991, 1990, 1985, 1981, 1980, 1975, 1970, 1965, 1964, 1961, 1960, 1956, 1955, 1951, 1950, 1949, 1946, 1945, 1942, 1941, 1940, 1938, 1936, 1934, 1931, 1930, 1926, 1923, 1922
6742 ALMERIA ST	2020, 2017, 2014, 2010, 2005, 2003, 2002, 2000, 1996, 1995, 1992, 1991, 1990, 1985, 1981, 1980, 1975, 1970, 1965, 1964, 1961, 1960, 1956, 1955, 1951, 1950, 1949, 1946, 1945, 1942, 1941, 1940, 1938, 1936, 1934, 1931, 1930, 1926, 1923, 1922
6742 ALMERIA ST	2020, 2017, 2014, 2010, 2008, 2003, 2002, 2000, 1996, 1995, 1992, 1991, 1990, 1985, 1981, 1980, 1975, 1970, 1965, 1964, 1961, 1960, 1956, 1955, 1951, 1950, 1949, 1946, 1945, 1942, 1941, 1940, 1938, 1936, 1934, 1931, 1930, 1926, 1923, 1922
6742 ALMERIA ST	2020, 2017, 2014, 2010, 2008, 2005, 2002, 2000, 1996, 1995, 1992, 1991, 1990, 1985, 1981, 1980, 1975, 1970, 1965, 1964, 1961, 1960, 1956, 1955, 1951, 1950, 1949, 1946, 1945, 1942, 1941, 1940, 1938, 1936, 1934, 1931, 1930, 1926, 1923, 1922
6742 ALMERIA ST	2017, 2014, 2010, 2008, 2005, 2003, 2002, 2000, 1996, 1995, 1992, 1991, 1990, 1985, 1981, 1980, 1975, 1970, 1965, 1964, 1961, 1960, 1956, 1955, 1951, 1950, 1949, 1946, 1945, 1942, 1941, 1940, 1938, 1936, 1934, 1931, 1930, 1926, 1923, 1922
6742 ALMERIA ST	2020, 2014, 2010, 2008, 2005, 2003, 2002, 2000, 1996, 1995, 1992, 1991, 1990, 1985, 1981, 1980, 1975, 1970, 1965, 1964, 1961, 1960, 1956, 1955, 1951, 1950, 1949, 1946, 1945, 1942, 1941, 1940, 1938, 1936, 1934, 1931, 1930, 1926, 1923, 1922
6742 ALMERIA ST	2020, 2017, 2010, 2008, 2005, 2003, 2002, 2000, 1996, 1995, 1992, 1991, 1990, 1985, 1981, 1980, 1975, 1970, 1965, 1964, 1961, 1960, 1956, 1955, 1951, 1950, 1949, 1946, 1945, 1942, 1941, 1940, 1938, 1936, 1934, 1931, 1930, 1926, 1923, 1922

FINDINGS

Address Researched	Address Not Identified in Research Source
6742 KNOX AVE	2020, 2017, 2014, 2010, 2008, 2005, 2003, 2002, 2000, 1996, 1995, 1992, 1991, 1990, 1985, 1981, 1980, 1975, 1970, 1964, 1961, 1960, 1956, 1955, 1951, 1950, 1949, 1946, 1945, 1942, 1941, 1940, 1938, 1936, 1934, 1931, 1930, 1926, 1923, 1922
6743 ALMERIA ST	2020, 2017, 2014, 2010, 2008, 2005, 2003, 2002, 2000, 1996, 1995, 1991, 1990, 1985, 1981, 1980, 1975, 1970, 1965, 1964, 1961, 1960, 1956, 1955, 1951, 1950, 1949, 1946, 1945, 1942, 1941, 1940, 1938, 1936, 1934, 1931, 1930, 1926, 1923, 1922
6743 ALMERIA ST	2020, 2017, 2014, 2010, 2008, 2005, 2003, 2002, 2000, 1996, 1992, 1991, 1990, 1985, 1981, 1980, 1975, 1970, 1965, 1964, 1961, 1960, 1956, 1955, 1951, 1950, 1949, 1946, 1945, 1942, 1941, 1940, 1938, 1936, 1934, 1931, 1930, 1926, 1923, 1922
6743 ALMERIA ST	2020, 2017, 2010, 2008, 2005, 2003, 2002, 2000, 1996, 1995, 1992, 1991, 1990, 1985, 1981, 1980, 1975, 1970, 1965, 1964, 1961, 1960, 1956, 1955, 1951, 1950, 1949, 1946, 1945, 1942, 1941, 1940, 1938, 1936, 1934, 1931, 1930, 1926, 1923, 1922
6743 ALMERIA ST	2020, 2014, 2010, 2008, 2005, 2003, 2002, 2000, 1996, 1995, 1992, 1991, 1990, 1985, 1981, 1980, 1975, 1970, 1965, 1964, 1961, 1960, 1956, 1955, 1951, 1950, 1949, 1946, 1945, 1942, 1941, 1940, 1938, 1936, 1934, 1931, 1930, 1926, 1923, 1922
6743 ALMERIA ST	2017, 2014, 2010, 2008, 2005, 2003, 2002, 2000, 1996, 1995, 1992, 1991, 1990, 1985, 1981, 1980, 1975, 1970, 1965, 1964, 1961, 1960, 1956, 1955, 1951, 1950, 1949, 1946, 1945, 1942, 1941, 1940, 1938, 1936, 1934, 1931, 1930, 1926, 1923, 1922
6743 ALMERIA ST	2020, 2017, 2014, 2010, 2008, 2005, 2002, 2000, 1996, 1995, 1992, 1991, 1990, 1985, 1981, 1980, 1975, 1970, 1965, 1964, 1961, 1960, 1956, 1955, 1951, 1950, 1949, 1946, 1945, 1942, 1941, 1940, 1938, 1936, 1934, 1931, 1930, 1926, 1923, 1922
6743 ALMERIA ST	2020, 2017, 2014, 2010, 2008, 2003, 2002, 2000, 1996, 1995, 1992, 1991, 1990, 1985, 1981, 1980, 1975, 1970, 1965, 1964, 1961, 1960, 1956, 1955, 1951, 1950, 1949, 1946, 1945, 1942, 1941, 1940, 1938, 1936, 1934, 1931, 1930, 1926, 1923, 1922
6743 ALMERIA ST	2020, 2017, 2014, 2010, 2005, 2003, 2002, 2000, 1996, 1995, 1992, 1991, 1990, 1985, 1981, 1980, 1975, 1970, 1965, 1964, 1961, 1960, 1956, 1955, 1951, 1950, 1949, 1946, 1945, 1942, 1941, 1940, 1938, 1936, 1934, 1931, 1930, 1926, 1923, 1922
6743 ALMERIA ST	2020, 2017, 2014, 2008, 2005, 2003, 2002, 2000, 1996, 1995, 1992, 1991, 1990, 1985, 1981, 1980, 1975, 1970, 1965, 1964, 1961, 1960, 1956, 1955, 1951, 1950, 1949, 1946, 1945, 1942, 1941, 1940, 1938, 1936, 1934, 1931, 1930, 1926, 1923, 1922
6752 ALMERIA	2020, 2017, 2014, 2010, 2008, 2005, 2003, 2002, 2000, 1996, 1995, 1992, 1991, 1990, 1985, 1981, 1980, 1970, 1965, 1964, 1961, 1960, 1956, 1955, 1951, 1950, 1949, 1946, 1945, 1942, 1941, 1940, 1938, 1936, 1934, 1931, 1930, 1926, 1923, 1922
6752 ALMERIA AVE	2020, 2017, 2014, 2010, 2008, 2005, 2002, 2000, 1996, 1995, 1992, 1991, 1990, 1985, 1981, 1980, 1975, 1970, 1965, 1964, 1961, 1960, 1956, 1955, 1951, 1950, 1949, 1946, 1945, 1942, 1941, 1940, 1938, 1936, 1934, 1931, 1930, 1926, 1923, 1922
6752 ALMERIA ST	2020, 2017, 2014, 2010, 2008, 2005, 2003, 2002, 1996, 1995, 1992, 1991, 1990, 1985, 1981, 1980, 1975, 1970, 1965, 1964, 1961, 1960, 1956, 1955, 1951, 1950, 1949, 1946, 1945, 1942, 1941, 1940, 1938, 1936, 1934, 1931, 1930, 1926, 1923, 1922

FINDINGS

Address Researched	Address Not Identified in Research Source
6752 ALMERIA ST	2020, 2017, 2014, 2010, 2008, 2005, 2003, 2002, 2000, 1996, 1992, 1991, 1990, 1985, 1981, 1980, 1975, 1970, 1965, 1964, 1961, 1960, 1956, 1955, 1951, 1950, 1949, 1946, 1945, 1942, 1941, 1940, 1938, 1936, 1934, 1931, 1930, 1926, 1923, 1922
6752 ALMERIA ST	2020, 2017, 2014, 2010, 2008, 2005, 2003, 2002, 2000, 1996, 1995, 1992, 1991, 1990, 1985, 1981, 1980, 1975, 1965, 1964, 1961, 1960, 1956, 1955, 1951, 1950, 1949, 1946, 1945, 1942, 1941, 1940, 1938, 1936, 1934, 1931, 1930, 1926, 1923, 1922
6752 ALMERIA ST	2020, 2017, 2014, 2008, 2005, 2003, 2002, 2000, 1996, 1995, 1992, 1991, 1990, 1985, 1981, 1980, 1975, 1970, 1965, 1964, 1961, 1960, 1956, 1955, 1951, 1950, 1949, 1946, 1945, 1942, 1941, 1940, 1938, 1936, 1934, 1931, 1930, 1926, 1923, 1922
6752 ALMERIA ST	2020, 2017, 2014, 2010, 2005, 2003, 2002, 2000, 1996, 1995, 1992, 1991, 1990, 1985, 1981, 1980, 1975, 1970, 1965, 1964, 1961, 1960, 1956, 1955, 1951, 1950, 1949, 1946, 1945, 1942, 1941, 1940, 1938, 1936, 1934, 1931, 1930, 1926, 1923, 1922
6752 ALMERIA ST	2020, 2017, 2014, 2010, 2008, 2003, 2002, 2000, 1996, 1995, 1992, 1991, 1990, 1985, 1981, 1980, 1975, 1970, 1965, 1964, 1961, 1960, 1956, 1955, 1951, 1950, 1949, 1946, 1945, 1942, 1941, 1940, 1938, 1936, 1934, 1931, 1930, 1926, 1923, 1922
6752 ALMERIA ST	2020, 2014, 2010, 2008, 2005, 2003, 2002, 2000, 1996, 1995, 1992, 1991, 1990, 1985, 1981, 1980, 1975, 1970, 1965, 1964, 1961, 1960, 1956, 1955, 1951, 1950, 1949, 1946, 1945, 1942, 1941, 1940, 1938, 1936, 1934, 1931, 1930, 1926, 1923, 1922
6752 ALMERIA ST	2020, 2017, 2010, 2008, 2005, 2003, 2002, 2000, 1996, 1995, 1992, 1991, 1990, 1985, 1981, 1980, 1975, 1970, 1965, 1964, 1961, 1960, 1956, 1955, 1951, 1950, 1949, 1946, 1945, 1942, 1941, 1940, 1938, 1936, 1934, 1931, 1930, 1926, 1923, 1922
6752 KNOX AVE	2020, 2017, 2014, 2010, 2008, 2005, 2003, 2002, 2000, 1996, 1995, 1992, 1991, 1990, 1985, 1981, 1980, 1975, 1970, 1964, 1961, 1960, 1956, 1955, 1951, 1950, 1949, 1946, 1945, 1942, 1941, 1940, 1938, 1936, 1934, 1931, 1930, 1926, 1923, 1922
6752 KNOX AY	2020, 2017, 2014, 2010, 2008, 2005, 2003, 2002, 2000, 1996, 1995, 1992, 1991, 1990, 1985, 1981, 1980, 1975, 1970, 1965, 1964, 1961, 1956, 1955, 1951, 1950, 1949, 1946, 1945, 1942, 1941, 1940, 1938, 1936, 1934, 1931, 1930, 1926, 1923, 1922
6753 ALMERIA ST	2017, 2014, 2010, 2008, 2005, 2003, 2002, 2000, 1996, 1995, 1992, 1991, 1990, 1985, 1981, 1980, 1975, 1970, 1965, 1964, 1961, 1960, 1956, 1955, 1951, 1950, 1949, 1946, 1945, 1942, 1941, 1940, 1938, 1936, 1934, 1931, 1930, 1926, 1923, 1922
6760 ALMERIA AVE	2020, 2017, 2014, 2010, 2008, 2005, 2003, 2002, 2000, 1996, 1995, 1992, 1991, 1985, 1981, 1980, 1975, 1970, 1965, 1964, 1961, 1960, 1956, 1955, 1951, 1950, 1949, 1946, 1945, 1942, 1941, 1940, 1938, 1936, 1934, 1931, 1930, 1926, 1923, 1922
6760 ALMERIA AVE	2020, 2017, 2014, 2010, 2008, 2005, 2003, 2002, 2000, 1996, 1995, 1992, 1990, 1985, 1981, 1980, 1975, 1970, 1965, 1964, 1961, 1960, 1956, 1955, 1951, 1950, 1949, 1946, 1945, 1942, 1941, 1940, 1938, 1936, 1934, 1931, 1930, 1926, 1923, 1922
6760 ALMERIA AVE	2020, 2017, 2014, 2010, 2008, 2005, 2003, 2002, 2000, 1995, 1992, 1991, 1990, 1985, 1981, 1980, 1975, 1970, 1965, 1964, 1961, 1960, 1956, 1955, 1951, 1950, 1949, 1946, 1945, 1942, 1941, 1940, 1938, 1936, 1934, 1931, 1930, 1926, 1923, 1922

FINDINGS

Address Researched	Address Not Identified in Research Source
6760 ALMERIA AVE	2020, 2017, 2014, 2010, 2008, 2005, 2003, 2000, 1996, 1995, 1992, 1991, 1990, 1985, 1981, 1980, 1975, 1970, 1965, 1964, 1961, 1960, 1956, 1955, 1951, 1950, 1949, 1946, 1945, 1942, 1941, 1940, 1938, 1936, 1934, 1931, 1930, 1926, 1923, 1922
6760 ALMERIA ST	2020, 2017, 2014, 2010, 2008, 2005, 2003, 2002, 2000, 1996, 1992, 1991, 1990, 1985, 1981, 1980, 1975, 1970, 1965, 1964, 1961, 1960, 1956, 1955, 1951, 1950, 1949, 1946, 1945, 1942, 1941, 1940, 1938, 1936, 1934, 1931, 1930, 1926, 1923, 1922
6760 ALMERIA ST	2020, 2017, 2014, 2010, 2008, 2005, 2003, 2002, 1996, 1995, 1992, 1991, 1990, 1985, 1981, 1980, 1975, 1970, 1965, 1964, 1961, 1960, 1956, 1955, 1951, 1950, 1949, 1946, 1945, 1942, 1941, 1940, 1938, 1936, 1934, 1931, 1930, 1926, 1923, 1922
6760 ALMERIA ST	2020, 2017, 2014, 2010, 2008, 2005, 2003, 2002, 2000, 1996, 1995, 1991, 1990, 1985, 1981, 1980, 1975, 1970, 1965, 1964, 1961, 1960, 1956, 1955, 1951, 1950, 1949, 1946, 1945, 1942, 1941, 1940, 1938, 1936, 1934, 1931, 1930, 1926, 1923, 1922
6760 ALMERIA ST	2017, 2014, 2010, 2008, 2005, 2003, 2002, 2000, 1996, 1995, 1992, 1991, 1990, 1985, 1981, 1980, 1975, 1970, 1965, 1964, 1961, 1960, 1956, 1955, 1951, 1950, 1949, 1946, 1945, 1942, 1941, 1940, 1938, 1936, 1934, 1931, 1930, 1926, 1923, 1922
6760 ALMERIA ST	2020, 2017, 2010, 2008, 2005, 2003, 2002, 2000, 1996, 1995, 1992, 1991, 1990, 1985, 1981, 1980, 1975, 1970, 1965, 1964, 1961, 1960, 1956, 1955, 1951, 1950, 1949, 1946, 1945, 1942, 1941, 1940, 1938, 1936, 1934, 1931, 1930, 1926, 1923, 1922
6760 ALMERIA ST	2020, 2017, 2014, 2010, 2008, 2003, 2002, 2000, 1996, 1995, 1992, 1991, 1990, 1985, 1981, 1980, 1975, 1970, 1965, 1964, 1961, 1960, 1956, 1955, 1951, 1950, 1949, 1946, 1945, 1942, 1941, 1940, 1938, 1936, 1934, 1931, 1930, 1926, 1923, 1922
6760 ALMERIA ST	2020, 2017, 2014, 2010, 2008, 2005, 2002, 2000, 1996, 1995, 1992, 1991, 1990, 1985, 1981, 1980, 1975, 1970, 1965, 1964, 1961, 1960, 1956, 1955, 1951, 1950, 1949, 1946, 1945, 1942, 1941, 1940, 1938, 1936, 1934, 1931, 1930, 1926, 1923, 1922
6760 ALMERIA ST	2020, 2017, 2014, 2010, 2005, 2003, 2002, 2000, 1996, 1995, 1992, 1991, 1990, 1985, 1981, 1980, 1975, 1970, 1965, 1964, 1961, 1960, 1956, 1955, 1951, 1950, 1949, 1946, 1945, 1942, 1941, 1940, 1938, 1936, 1934, 1931, 1930, 1926, 1923, 1922
6760 ALMERIA ST	2020, 2017, 2014, 2008, 2005, 2003, 2002, 2000, 1996, 1995, 1992, 1991, 1990, 1985, 1981, 1980, 1975, 1970, 1965, 1964, 1961, 1960, 1956, 1955, 1951, 1950, 1949, 1946, 1945, 1942, 1941, 1940, 1938, 1936, 1934, 1931, 1930, 1926, 1923, 1922
6760 KNOX AVE	2020, 2017, 2014, 2010, 2008, 2005, 2003, 2002, 2000, 1996, 1995, 1992, 1991, 1990, 1985, 1981, 1980, 1975, 1970, 1964, 1961, 1960, 1956, 1955, 1951, 1950, 1949, 1946, 1945, 1942, 1941, 1940, 1938, 1936, 1934, 1931, 1930, 1926, 1923, 1922
6760 KNOX AY	2020, 2017, 2014, 2010, 2008, 2005, 2003, 2002, 2000, 1996, 1995, 1992, 1991, 1990, 1985, 1981, 1980, 1975, 1970, 1965, 1964, 1961, 1956, 1955, 1951, 1950, 1949, 1946, 1945, 1942, 1941, 1940, 1938, 1936, 1934, 1931, 1930, 1926, 1923, 1922
6761 ALMERIA AVE	2020, 2017, 2014, 2010, 2008, 2005, 2003, 2000, 1996, 1995, 1992, 1991, 1990, 1985, 1981, 1980, 1975, 1970, 1965, 1964, 1961, 1960, 1956, 1955, 1951, 1950, 1949, 1946, 1945, 1942, 1941, 1940, 1938, 1936, 1934, 1931, 1930, 1926, 1923, 1922

FINDINGS

Address Researched	Address Not Identified in Research Source
6761 ALMERIA ST	2020, 2017, 2014, 2010, 2008, 2005, 2003, 2002, 2000, 1996, 1992, 1991, 1990, 1985, 1981, 1980, 1975, 1970, 1965, 1964, 1961, 1960, 1956, 1955, 1951, 1950, 1949, 1946, 1945, 1942, 1941, 1940, 1938, 1936, 1934, 1931, 1930, 1926, 1923, 1922
6761 ALMERIA ST	2020, 2017, 2014, 2010, 2008, 2005, 2003, 2002, 1996, 1995, 1992, 1991, 1990, 1985, 1981, 1980, 1975, 1970, 1965, 1964, 1961, 1960, 1956, 1955, 1951, 1950, 1949, 1946, 1945, 1942, 1941, 1940, 1938, 1936, 1934, 1931, 1930, 1926, 1923, 1922
6761 ALMERIA ST	2020, 2017, 2014, 2008, 2005, 2003, 2002, 2000, 1996, 1995, 1992, 1991, 1990, 1985, 1981, 1980, 1975, 1970, 1965, 1964, 1961, 1960, 1956, 1955, 1951, 1950, 1949, 1946, 1945, 1942, 1941, 1940, 1938, 1936, 1934, 1931, 1930, 1926, 1923, 1922
6761 ALMERIA ST	2020, 2017, 2014, 2010, 2005, 2003, 2002, 2000, 1996, 1995, 1992, 1991, 1990, 1985, 1981, 1980, 1975, 1970, 1965, 1964, 1961, 1960, 1956, 1955, 1951, 1950, 1949, 1946, 1945, 1942, 1941, 1940, 1938, 1936, 1934, 1931, 1930, 1926, 1923, 1922
6761 ALMERIA ST	2020, 2017, 2014, 2010, 2008, 2005, 2002, 2000, 1996, 1995, 1992, 1991, 1990, 1985, 1981, 1980, 1975, 1970, 1965, 1964, 1961, 1960, 1956, 1955, 1951, 1950, 1949, 1946, 1945, 1942, 1941, 1940, 1938, 1936, 1934, 1931, 1930, 1926, 1923, 1922
6761 ALMERIA ST	2020, 2017, 2014, 2010, 2008, 2003, 2002, 2000, 1996, 1995, 1992, 1991, 1990, 1985, 1981, 1980, 1975, 1970, 1965, 1964, 1961, 1960, 1956, 1955, 1951, 1950, 1949, 1946, 1945, 1942, 1941, 1940, 1938, 1936, 1934, 1931, 1930, 1926, 1923, 1922
6761 ALMERIA ST	2020, 2017, 2010, 2008, 2005, 2003, 2002, 2000, 1996, 1995, 1992, 1991, 1990, 1985, 1981, 1980, 1975, 1970, 1965, 1964, 1961, 1960, 1956, 1955, 1951, 1950, 1949, 1946, 1945, 1942, 1941, 1940, 1938, 1936, 1934, 1931, 1930, 1926, 1923, 1922
6761 ALMERIA ST	2017, 2014, 2010, 2008, 2005, 2003, 2002, 2000, 1996, 1995, 1992, 1991, 1990, 1985, 1981, 1980, 1975, 1970, 1965, 1964, 1961, 1960, 1956, 1955, 1951, 1950, 1949, 1946, 1945, 1942, 1941, 1940, 1938, 1936, 1934, 1931, 1930, 1926, 1923, 1922
6761 ALMERIA ST	2020, 2014, 2010, 2008, 2005, 2003, 2002, 2000, 1996, 1995, 1992, 1991, 1990, 1985, 1981, 1980, 1975, 1970, 1965, 1964, 1961, 1960, 1956, 1955, 1951, 1950, 1949, 1946, 1945, 1942, 1941, 1940, 1938, 1936, 1934, 1931, 1930, 1926, 1923, 1922
6770 ALMERIA	2020, 2017, 2014, 2010, 2008, 2005, 2003, 2002, 2000, 1996, 1995, 1992, 1991, 1990, 1985, 1981, 1980, 1975, 1970, 1965, 1964, 1961, 1960, 1956, 1951, 1950, 1949, 1946, 1945, 1942, 1941, 1940, 1938, 1936, 1934, 1931, 1930, 1926, 1923, 1922
6770 ALMERIA AVE	2020, 2017, 2014, 2010, 2008, 2005, 2003, 2000, 1996, 1995, 1992, 1991, 1990, 1985, 1981, 1980, 1975, 1970, 1965, 1964, 1961, 1960, 1956, 1955, 1951, 1950, 1949, 1946, 1945, 1942, 1941, 1940, 1938, 1936, 1934, 1931, 1930, 1926, 1923, 1922
6770 ALMERIA ST	2020, 2017, 2014, 2010, 2008, 2005, 2003, 2002, 1996, 1995, 1992, 1991, 1990, 1985, 1981, 1980, 1975, 1970, 1965, 1964, 1961, 1960, 1956, 1955, 1951, 1950, 1949, 1946, 1945, 1942, 1941, 1940, 1938, 1936, 1934, 1931, 1930, 1926, 1923, 1922
6770 ALMERIA ST	2020, 2017, 2014, 2010, 2008, 2005, 2003, 2002, 2000, 1996, 1995, 1991, 1990, 1985, 1981, 1980, 1975, 1970, 1965, 1964, 1961, 1960, 1956, 1955, 1951, 1950, 1949, 1946, 1945, 1942, 1941, 1940, 1938, 1936, 1934, 1931, 1930, 1926, 1923, 1922

FINDINGS

Address Researched	Address Not Identified in Research Source
6770 ALMERIA ST	2020, 2014, 2010, 2008, 2005, 2003, 2002, 2000, 1996, 1995, 1992, 1991, 1990, 1985, 1981, 1980, 1975, 1970, 1965, 1964, 1961, 1960, 1956, 1955, 1951, 1950, 1949, 1946, 1945, 1942, 1941, 1940, 1938, 1936, 1934, 1931, 1930, 1926, 1923, 1922
6770 ALMERIA ST	2017, 2014, 2010, 2008, 2005, 2003, 2002, 2000, 1996, 1995, 1992, 1991, 1990, 1985, 1981, 1980, 1975, 1970, 1965, 1964, 1961, 1960, 1956, 1955, 1951, 1950, 1949, 1946, 1945, 1942, 1941, 1940, 1938, 1936, 1934, 1931, 1930, 1926, 1923, 1922
6770 ALMERIA ST	2020, 2017, 2010, 2008, 2005, 2003, 2002, 2000, 1996, 1995, 1992, 1991, 1990, 1985, 1981, 1980, 1975, 1970, 1965, 1964, 1961, 1960, 1956, 1955, 1951, 1950, 1949, 1946, 1945, 1942, 1941, 1940, 1938, 1936, 1934, 1931, 1930, 1926, 1923, 1922
6770 ALMERIA ST	2020, 2017, 2014, 2010, 2008, 2003, 2002, 2000, 1996, 1995, 1992, 1991, 1990, 1985, 1981, 1980, 1975, 1970, 1965, 1964, 1961, 1960, 1956, 1955, 1951, 1950, 1949, 1946, 1945, 1942, 1941, 1940, 1938, 1936, 1934, 1931, 1930, 1926, 1923, 1922
6770 ALMERIA ST	2020, 2017, 2014, 2010, 2008, 2005, 2002, 2000, 1996, 1995, 1992, 1991, 1990, 1985, 1981, 1980, 1975, 1970, 1965, 1964, 1961, 1960, 1956, 1955, 1951, 1950, 1949, 1946, 1945, 1942, 1941, 1940, 1938, 1936, 1934, 1931, 1930, 1926, 1923, 1922
6770 ALMERIA ST	2020, 2017, 2014, 2010, 2005, 2003, 2002, 2000, 1996, 1995, 1992, 1991, 1990, 1985, 1981, 1980, 1975, 1970, 1965, 1964, 1961, 1960, 1956, 1955, 1951, 1950, 1949, 1946, 1945, 1942, 1941, 1940, 1938, 1936, 1934, 1931, 1930, 1926, 1923, 1922
6770 ALMERIA ST	2020, 2017, 2014, 2008, 2005, 2003, 2002, 2000, 1996, 1995, 1992, 1991, 1990, 1985, 1981, 1980, 1975, 1970, 1965, 1964, 1961, 1960, 1956, 1955, 1951, 1950, 1949, 1946, 1945, 1942, 1941, 1940, 1938, 1936, 1934, 1931, 1930, 1926, 1923, 1922
6771 ALMERIA ST	2020, 2017, 2014, 2008, 2005, 2003, 2002, 2000, 1996, 1995, 1992, 1991, 1990, 1985, 1981, 1980, 1975, 1970, 1965, 1964, 1961, 1960, 1956, 1955, 1951, 1950, 1949, 1946, 1945, 1942, 1941, 1940, 1938, 1936, 1934, 1931, 1930, 1926, 1923, 1922
6771 ALMERIA ST	2020, 2017, 2014, 2010, 2005, 2003, 2002, 2000, 1996, 1995, 1992, 1991, 1990, 1985, 1981, 1980, 1975, 1970, 1965, 1964, 1961, 1960, 1956, 1955, 1951, 1950, 1949, 1946, 1945, 1942, 1941, 1940, 1938, 1936, 1934, 1931, 1930, 1926, 1923, 1922
6771 ALMERIA ST	2020, 2017, 2014, 2010, 2008, 2005, 2002, 2000, 1996, 1995, 1992, 1991, 1990, 1985, 1981, 1980, 1975, 1970, 1965, 1964, 1961, 1960, 1956, 1955, 1951, 1950, 1949, 1946, 1945, 1942, 1941, 1940, 1938, 1936, 1934, 1931, 1930, 1926, 1923, 1922
6771 ALMERIA ST	2020, 2017, 2014, 2010, 2008, 2003, 2002, 2000, 1996, 1995, 1992, 1991, 1990, 1985, 1981, 1980, 1975, 1970, 1965, 1964, 1961, 1960, 1956, 1955, 1951, 1950, 1949, 1946, 1945, 1942, 1941, 1940, 1938, 1936, 1934, 1931, 1930, 1926, 1923, 1922
6771 ALMERIA ST	2020, 2017, 2010, 2008, 2005, 2003, 2002, 2000, 1996, 1995, 1992, 1991, 1990, 1985, 1981, 1980, 1975, 1970, 1965, 1964, 1961, 1960, 1956, 1955, 1951, 1950, 1949, 1946, 1945, 1942, 1941, 1940, 1938, 1936, 1934, 1931, 1930, 1926, 1923, 1922
6771 ALMERIA ST	2017, 2014, 2010, 2008, 2005, 2003, 2002, 2000, 1996, 1995, 1992, 1991, 1990, 1985, 1981, 1980, 1975, 1970, 1965, 1964, 1961, 1960, 1956, 1955, 1951, 1950, 1949, 1946, 1945, 1942, 1941, 1940, 1938, 1936, 1934, 1931, 1930, 1926, 1923, 1922

FINDINGS

Address Researched	Address Not Identified in Research Source
6771 ALMERIA ST	2020, 2014, 2010, 2008, 2005, 2003, 2002, 2000, 1996, 1995, 1992, 1991, 1990, 1985, 1981, 1980, 1975, 1970, 1965, 1964, 1961, 1960, 1956, 1955, 1951, 1950, 1949, 1946, 1945, 1942, 1941, 1940, 1938, 1936, 1934, 1931, 1930, 1926, 1923, 1922
6771 ALMERIA ST	2020, 2017, 2014, 2010, 2008, 2005, 2003, 2002, 2000, 1996, 1992, 1991, 1990, 1985, 1981, 1980, 1975, 1970, 1965, 1964, 1961, 1960, 1956, 1955, 1951, 1950, 1949, 1946, 1945, 1942, 1941, 1940, 1938, 1936, 1934, 1931, 1930, 1926, 1923, 1922
6780 ALMERIA	2020, 2017, 2014, 2010, 2008, 2005, 2003, 2002, 2000, 1996, 1995, 1992, 1991, 1990, 1985, 1981, 1980, 1970, 1965, 1964, 1961, 1960, 1956, 1955, 1951, 1950, 1949, 1946, 1945, 1942, 1941, 1940, 1938, 1936, 1934, 1931, 1930, 1926, 1923, 1922
6780 ALMERIA ST	2020, 2017, 2014, 2010, 2008, 2005, 2003, 2002, 2000, 1996, 1992, 1991, 1990, 1985, 1981, 1980, 1975, 1970, 1965, 1964, 1961, 1960, 1956, 1955, 1951, 1950, 1949, 1946, 1945, 1942, 1941, 1940, 1938, 1936, 1934, 1931, 1930, 1926, 1923, 1922
6780 ALMERIA ST	2020, 2017, 2014, 2010, 2008, 2005, 2003, 2002, 1996, 1995, 1992, 1991, 1990, 1985, 1981, 1980, 1975, 1970, 1965, 1964, 1961, 1960, 1956, 1955, 1951, 1950, 1949, 1946, 1945, 1942, 1941, 1940, 1938, 1936, 1934, 1931, 1930, 1926, 1923, 1922
6780 ALMERIA ST	2020, 2014, 2010, 2008, 2005, 2003, 2002, 2000, 1996, 1995, 1992, 1991, 1990, 1985, 1981, 1980, 1975, 1970, 1965, 1964, 1961, 1960, 1956, 1955, 1951, 1950, 1949, 1946, 1945, 1942, 1941, 1940, 1938, 1936, 1934, 1931, 1930, 1926, 1923, 1922
6780 ALMERIA ST	2017, 2014, 2010, 2008, 2005, 2003, 2002, 2000, 1996, 1995, 1992, 1991, 1990, 1985, 1981, 1980, 1975, 1970, 1965, 1964, 1961, 1960, 1956, 1955, 1951, 1950, 1949, 1946, 1945, 1942, 1941, 1940, 1938, 1936, 1934, 1931, 1930, 1926, 1923, 1922
6780 ALMERIA ST	2020, 2017, 2010, 2008, 2005, 2003, 2002, 2000, 1996, 1995, 1992, 1991, 1990, 1985, 1981, 1980, 1975, 1970, 1965, 1964, 1961, 1960, 1956, 1955, 1951, 1950, 1949, 1946, 1945, 1942, 1941, 1940, 1938, 1936, 1934, 1931, 1930, 1926, 1923, 1922
6780 ALMERIA ST	2020, 2017, 2014, 2010, 2008, 2003, 2002, 2000, 1996, 1995, 1992, 1991, 1990, 1985, 1981, 1980, 1975, 1970, 1965, 1964, 1961, 1960, 1956, 1955, 1951, 1950, 1949, 1946, 1945, 1942, 1941, 1940, 1938, 1936, 1934, 1931, 1930, 1926, 1923, 1922
6780 ALMERIA ST	2020, 2017, 2014, 2010, 2008, 2005, 2002, 2000, 1996, 1995, 1992, 1991, 1990, 1985, 1981, 1980, 1975, 1970, 1965, 1964, 1961, 1960, 1956, 1955, 1951, 1950, 1949, 1946, 1945, 1942, 1941, 1940, 1938, 1936, 1934, 1931, 1930, 1926, 1923, 1922
6780 ALMERIA ST	2020, 2017, 2014, 2010, 2005, 2003, 2002, 2000, 1996, 1995, 1992, 1991, 1990, 1985, 1981, 1980, 1975, 1970, 1965, 1964, 1961, 1960, 1956, 1955, 1951, 1950, 1949, 1946, 1945, 1942, 1941, 1940, 1938, 1936, 1934, 1931, 1930, 1926, 1923, 1922
6780 ALMERIA ST	2020, 2017, 2014, 2008, 2005, 2003, 2002, 2000, 1996, 1995, 1992, 1991, 1990, 1985, 1981, 1980, 1975, 1970, 1965, 1964, 1961, 1960, 1956, 1955, 1951, 1950, 1949, 1946, 1945, 1942, 1941, 1940, 1938, 1936, 1934, 1931, 1930, 1926, 1923, 1922
6780 KNOX AVE	2020, 2017, 2014, 2010, 2008, 2005, 2003, 2002, 2000, 1996, 1995, 1992, 1991, 1990, 1985, 1981, 1980, 1975, 1970, 1964, 1961, 1960, 1956, 1955, 1951, 1950, 1949, 1946, 1945, 1942, 1941, 1940, 1938, 1936, 1934, 1931, 1930, 1926, 1923, 1922

FINDINGS

Address Researched	Address Not Identified in Research Source
6780 KNOX AY	2020, 2017, 2014, 2010, 2008, 2005, 2003, 2002, 2000, 1996, 1995, 1992, 1991, 1990, 1985, 1981, 1980, 1975, 1970, 1965, 1964, 1961, 1956, 1955, 1951, 1950, 1949, 1946, 1945, 1942, 1941, 1940, 1938, 1936, 1934, 1931, 1930, 1926, 1923, 1922
6781 ALMERIA ST	2020, 2017, 2014, 2010, 2008, 2005, 2003, 2002, 1996, 1995, 1992, 1991, 1990, 1985, 1981, 1980, 1975, 1970, 1965, 1964, 1961, 1960, 1956, 1955, 1951, 1950, 1949, 1946, 1945, 1942, 1941, 1940, 1938, 1936, 1934, 1931, 1930, 1926, 1923, 1922
6781 ALMERIA ST	2020, 2017, 2014, 2010, 2008, 2005, 2003, 2002, 2000, 1996, 1992, 1991, 1990, 1985, 1981, 1980, 1975, 1970, 1965, 1964, 1961, 1960, 1956, 1955, 1951, 1950, 1949, 1946, 1945, 1942, 1941, 1940, 1938, 1936, 1934, 1931, 1930, 1926, 1923, 1922
6781 ALMERIA ST	2020, 2017, 2014, 2008, 2005, 2003, 2002, 2000, 1996, 1995, 1992, 1991, 1990, 1985, 1981, 1980, 1975, 1970, 1965, 1964, 1961, 1960, 1956, 1955, 1951, 1950, 1949, 1946, 1945, 1942, 1941, 1940, 1938, 1936, 1934, 1931, 1930, 1926, 1923, 1922
6781 ALMERIA ST	2020, 2017, 2014, 2010, 2005, 2003, 2002, 2000, 1996, 1995, 1992, 1991, 1990, 1985, 1981, 1980, 1975, 1970, 1965, 1964, 1961, 1960, 1956, 1955, 1951, 1950, 1949, 1946, 1945, 1942, 1941, 1940, 1938, 1936, 1934, 1931, 1930, 1926, 1923, 1922
6781 ALMERIA ST	2020, 2017, 2014, 2010, 2008, 2005, 2002, 2000, 1996, 1995, 1992, 1991, 1990, 1985, 1981, 1980, 1975, 1970, 1965, 1964, 1961, 1960, 1956, 1955, 1951, 1950, 1949, 1946, 1945, 1942, 1941, 1940, 1938, 1936, 1934, 1931, 1930, 1926, 1923, 1922
6781 ALMERIA ST	2020, 2017, 2010, 2008, 2005, 2003, 2002, 2000, 1996, 1995, 1992, 1991, 1990, 1985, 1981, 1980, 1975, 1970, 1965, 1964, 1961, 1960, 1956, 1955, 1951, 1950, 1949, 1946, 1945, 1942, 1941, 1940, 1938, 1936, 1934, 1931, 1930, 1926, 1923, 1922
6781 ALMERIA ST	2017, 2014, 2010, 2008, 2005, 2003, 2002, 2000, 1996, 1995, 1992, 1991, 1990, 1985, 1981, 1980, 1975, 1970, 1965, 1964, 1961, 1960, 1956, 1955, 1951, 1950, 1949, 1946, 1945, 1942, 1941, 1940, 1938, 1936, 1934, 1931, 1930, 1926, 1923, 1922
6781 ALMERIA ST	2020, 2014, 2010, 2008, 2005, 2003, 2002, 2000, 1996, 1995, 1992, 1991, 1990, 1985, 1981, 1980, 1975, 1970, 1965, 1964, 1961, 1960, 1956, 1955, 1951, 1950, 1949, 1946, 1945, 1942, 1941, 1940, 1938, 1936, 1934, 1931, 1930, 1926, 1923, 1922
6788 ALMERIA	2020, 2017, 2014, 2010, 2008, 2005, 2003, 2002, 2000, 1996, 1995, 1992, 1991, 1990, 1985, 1981, 1980, 1975, 1970, 1965, 1964, 1961, 1960, 1956, 1951, 1950, 1949, 1946, 1945, 1942, 1941, 1940, 1938, 1936, 1934, 1931, 1930, 1926, 1923, 1922
6788 ALMERIA	2020, 2017, 2014, 2010, 2008, 2005, 2003, 2002, 2000, 1996, 1995, 1992, 1991, 1990, 1985, 1981, 1980, 1970, 1965, 1964, 1961, 1960, 1956, 1955, 1951, 1950, 1949, 1946, 1945, 1942, 1941, 1940, 1938, 1936, 1934, 1931, 1930, 1926, 1923, 1922
6788 ALMERIA AVE	2020, 2017, 2014, 2010, 2008, 2005, 2003, 2000, 1996, 1995, 1992, 1991, 1990, 1985, 1981, 1980, 1975, 1970, 1965, 1964, 1961, 1960, 1956, 1955, 1951, 1950, 1949, 1946, 1945, 1942, 1941, 1940, 1938, 1936, 1934, 1931, 1930, 1926, 1923, 1922
6788 ALMERIA ST	2020, 2017, 2014, 2010, 2008, 2005, 2003, 2002, 1996, 1995, 1992, 1991, 1990, 1985, 1981, 1980, 1975, 1970, 1965, 1964, 1961, 1960, 1956, 1955, 1951, 1950, 1949, 1946, 1945, 1942, 1941, 1940, 1938, 1936, 1934, 1931, 1930, 1926, 1923, 1922

FINDINGS

Address Researched	Address Not Identified in Research Source
6788 ALMERIA ST	2017, 2014, 2010, 2008, 2005, 2003, 2002, 2000, 1996, 1995, 1992, 1991, 1990, 1985, 1981, 1980, 1975, 1970, 1965, 1964, 1961, 1960, 1956, 1955, 1951, 1950, 1949, 1946, 1945, 1942, 1941, 1940, 1938, 1936, 1934, 1931, 1930, 1926, 1923, 1922
6788 ALMERIA ST	2020, 2017, 2010, 2008, 2005, 2003, 2002, 2000, 1996, 1995, 1992, 1991, 1990, 1985, 1981, 1980, 1975, 1970, 1965, 1964, 1961, 1960, 1956, 1955, 1951, 1950, 1949, 1946, 1945, 1942, 1941, 1940, 1938, 1936, 1934, 1931, 1930, 1926, 1923, 1922
6788 ALMERIA ST	2020, 2017, 2014, 2010, 2008, 2005, 2002, 2000, 1996, 1995, 1992, 1991, 1990, 1985, 1981, 1980, 1975, 1970, 1965, 1964, 1961, 1960, 1956, 1955, 1951, 1950, 1949, 1946, 1945, 1942, 1941, 1940, 1938, 1936, 1934, 1931, 1930, 1926, 1923, 1922
6788 ALMERIA ST	2020, 2017, 2014, 2010, 2008, 2003, 2002, 2000, 1996, 1995, 1992, 1991, 1990, 1985, 1981, 1980, 1975, 1970, 1965, 1964, 1961, 1960, 1956, 1955, 1951, 1950, 1949, 1946, 1945, 1942, 1941, 1940, 1938, 1936, 1934, 1931, 1930, 1926, 1923, 1922
6788 ALMERIA ST	2020, 2017, 2014, 2010, 2005, 2003, 2002, 2000, 1996, 1995, 1992, 1991, 1990, 1985, 1981, 1980, 1975, 1970, 1965, 1964, 1961, 1960, 1956, 1955, 1951, 1950, 1949, 1946, 1945, 1942, 1941, 1940, 1938, 1936, 1934, 1931, 1930, 1926, 1923, 1922
6788 ALMERIA ST	2020, 2017, 2014, 2008, 2005, 2003, 2002, 2000, 1996, 1995, 1992, 1991, 1990, 1985, 1981, 1980, 1975, 1970, 1965, 1964, 1961, 1960, 1956, 1955, 1951, 1950, 1949, 1946, 1945, 1942, 1941, 1940, 1938, 1936, 1934, 1931, 1930, 1926, 1923, 1922
6788 KNOX AVE	2020, 2017, 2014, 2010, 2008, 2005, 2003, 2002, 2000, 1996, 1995, 1992, 1991, 1990, 1985, 1981, 1980, 1975, 1970, 1964, 1961, 1960, 1956, 1955, 1951, 1950, 1949, 1946, 1945, 1942, 1941, 1940, 1938, 1936, 1934, 1931, 1930, 1926, 1923, 1922
6788 KNOX AY	2020, 2017, 2014, 2010, 2008, 2005, 2003, 2002, 2000, 1996, 1995, 1992, 1991, 1990, 1985, 1981, 1980, 1975, 1970, 1965, 1964, 1961, 1956, 1955, 1951, 1950, 1949, 1946, 1945, 1942, 1941, 1940, 1938, 1936, 1934, 1931, 1930, 1926, 1923, 1922
6824 KNOX AY	2020, 2017, 2014, 2010, 2008, 2005, 2003, 2002, 2000, 1996, 1995, 1992, 1991, 1990, 1985, 1981, 1980, 1975, 1970, 1965, 1964, 1961, 1956, 1955, 1951, 1950, 1949, 1946, 1945, 1942, 1941, 1940, 1938, 1936, 1934, 1931, 1930, 1926, 1923, 1922
6849 KNOX AVE	2020, 2017, 2014, 2010, 2008, 2005, 2003, 2002, 2000, 1996, 1995, 1992, 1991, 1990, 1985, 1981, 1980, 1975, 1970, 1964, 1961, 1960, 1956, 1955, 1951, 1950, 1949, 1946, 1945, 1942, 1941, 1940, 1938, 1936, 1934, 1931, 1930, 1926, 1923, 1922
6850 KNOX AVE	2020, 2017, 2014, 2010, 2008, 2005, 2003, 2002, 2000, 1996, 1995, 1992, 1991, 1990, 1985, 1981, 1980, 1975, 1970, 1964, 1961, 1960, 1956, 1955, 1951, 1950, 1949, 1946, 1945, 1942, 1941, 1940, 1938, 1936, 1934, 1931, 1930, 1926, 1923, 1922
6852 KNOX AY	2020, 2017, 2014, 2010, 2008, 2005, 2003, 2002, 2000, 1996, 1995, 1992, 1991, 1990, 1985, 1981, 1980, 1975, 1970, 1965, 1964, 1961, 1956, 1955, 1951, 1950, 1949, 1946, 1945, 1942, 1941, 1940, 1938, 1936, 1934, 1931, 1930, 1926, 1923, 1922
6860 KNOX AY	2020, 2017, 2014, 2010, 2008, 2005, 2003, 2002, 2000, 1996, 1995, 1992, 1991, 1990, 1985, 1981, 1980, 1975, 1970, 1965, 1964, 1961, 1956, 1955, 1951, 1950, 1949, 1946, 1945, 1942, 1941, 1940, 1938, 1936, 1934, 1931, 1930, 1926, 1923, 1922

FINDINGS

Address Researched	Address Not Identified in Research Source
6867 KNOX AY	2020, 2017, 2014, 2010, 2008, 2005, 2003, 2002, 2000, 1996, 1995, 1992, 1991, 1990, 1985, 1981, 1980, 1975, 1970, 1965, 1964, 1961, 1956, 1955, 1951, 1950, 1949, 1946, 1945, 1942, 1941, 1940, 1938, 1936, 1934, 1931, 1930, 1926, 1923, 1922
6874 KNOX AVE	2020, 2017, 2014, 2010, 2008, 2005, 2003, 2002, 2000, 1996, 1995, 1992, 1991, 1990, 1985, 1981, 1980, 1975, 1970, 1964, 1961, 1960, 1956, 1955, 1951, 1950, 1949, 1946, 1945, 1942, 1941, 1940, 1938, 1936, 1934, 1931, 1930, 1926, 1923, 1922
6887 KNOX AVE	2020, 2017, 2014, 2010, 2008, 2005, 2003, 2002, 2000, 1996, 1995, 1992, 1991, 1990, 1985, 1981, 1980, 1975, 1970, 1964, 1961, 1960, 1956, 1955, 1951, 1950, 1949, 1946, 1945, 1942, 1941, 1940, 1938, 1936, 1934, 1931, 1930, 1926, 1923, 1922
6897 KNOX AY	2020, 2017, 2014, 2010, 2008, 2005, 2003, 2002, 2000, 1996, 1995, 1992, 1991, 1990, 1985, 1981, 1980, 1975, 1970, 1965, 1964, 1961, 1956, 1955, 1951, 1950, 1949, 1946, 1945, 1942, 1941, 1940, 1938, 1936, 1934, 1931, 1930, 1926, 1923, 1922

TARGET PROPERTY: ADDRESS NOT IDENTIFIED IN RESEARCH SOURCE

The following Target Property addresses were researched for this report, and the addresses were not identified in the research source.

Address Researched	Address Not Identified in Research Source
Knox Ave. Between Walnut St. & S. Highland Ave.	2020, 2017, 2014, 2010, 2008, 2005, 2003, 2002, 2000, 1996, 1995, 1992, 1991, 1990, 1985, 1981, 1980, 1975, 1970, 1965, 1964, 1961, 1960, 1956, 1955, 1951, 1950, 1949, 1946, 1945, 1942, 1941, 1940, 1938, 1936, 1934, 1931, 1930, 1926, 1923, 1922

Fontana Walnut Project
Knox Ave. Between Walnut St. & S. Highland Ave.
Fontana, CA 92336

Inquiry Number: 7783176.6
October 03, 2024

The EDR Property Tax Map Report

EDR® Environmental Data Resources Inc

6 Armstrong Road
Shelton, CT 06484
800.352.0050
www.edrnet.com

EDR Property Tax Map Report

Environmental Data Resources, Inc.'s EDR Property Tax Map Report is designed to assist environmental professionals in evaluating potential environmental conditions on a target property by understanding property boundaries and other characteristics. The report includes a search of available property tax maps, which include information on boundaries for the target property and neighboring properties, addresses, parcel identification numbers, as well as other data typically used in property location and identification.

Thank you for your business.
Please contact EDR at 1-800-352-0050
with any questions or comments.

Disclaimer - Copyright and Trademark Notice

This Report contains certain information obtained from a variety of public and other sources reasonably available to Environmental Data Resources, Inc. It cannot be concluded from this Report that coverage information for the target and surrounding properties does not exist from other sources. **NO WARRANTY EXPRESSED OR IMPLIED, IS MADE WHATSOEVER IN CONNECTION WITH THIS REPORT. ENVIRONMENTAL DATA RESOURCES, INC. SPECIFICALLY DISCLAIMS THE MAKING OF ANY SUCH WARRANTIES, INCLUDING WITHOUT LIMITATION, MERCHANTABILITY OR FITNESS FOR A PARTICULAR USE OR PURPOSE. ALL RISK IS ASSUMED BY THE USER. IN NO EVENT SHALL ENVIRONMENTAL DATA RESOURCES, INC. BE LIABLE TO ANYONE, WHETHER ARISING OUT OF ERRORS OR OMISSIONS, NEGLIGENCE, ACCIDENT OR ANY OTHER CAUSE, FOR ANY LOSS OR DAMAGE, INCLUDING, WITHOUT LIMITATION, SPECIAL, INCIDENTAL, CONSEQUENTIAL, OR EXEMPLARY DAMAGES. ANY LIABILITY ON THE PART OF ENVIRONMENTAL DATA RESOURCES, INC. IS STRICTLY LIMITED TO A REFUND OF THE AMOUNT PAID FOR THIS REPORT.** Purchaser accepts this Report "AS IS". Any analyses, estimates, ratings, environmental risk levels or risk codes provided in this Report are provided for illustrative purposes only, and are not intended to provide, nor should they be interpreted as providing any facts regarding, or prediction orforecast of, any environmental risk for any property. Only a Phase I Environmental Site Assessment performed by an environmental professional can provide information regarding the environmental risk for any property. Additionally, the information provided in this Report is not to be construed as legal advice.

Copyright 2022 by Environmental Data Resources, Inc. All rights reserved. Reproduction in any media or format, in whole or in part, of any report or map of Environmental Data Resources, Inc. or its affiliates is prohibited without prior written permission.

EDR and its logos (including Sanborn and Sanborn Map) are trademarks of Environmental Data Resources, Inc. or its affiliates. All other trademarks used herein are the property of their respective owners.

THIS MAP IS FOR THE PURPOSE OF AD VALOREM TAXATION ONLY.

Ptn. Highland Avenue Acres, Tract No. 2066
M.B. 30/10

City of Fontana
Tax Rate Area
10041,10059

0228- 05

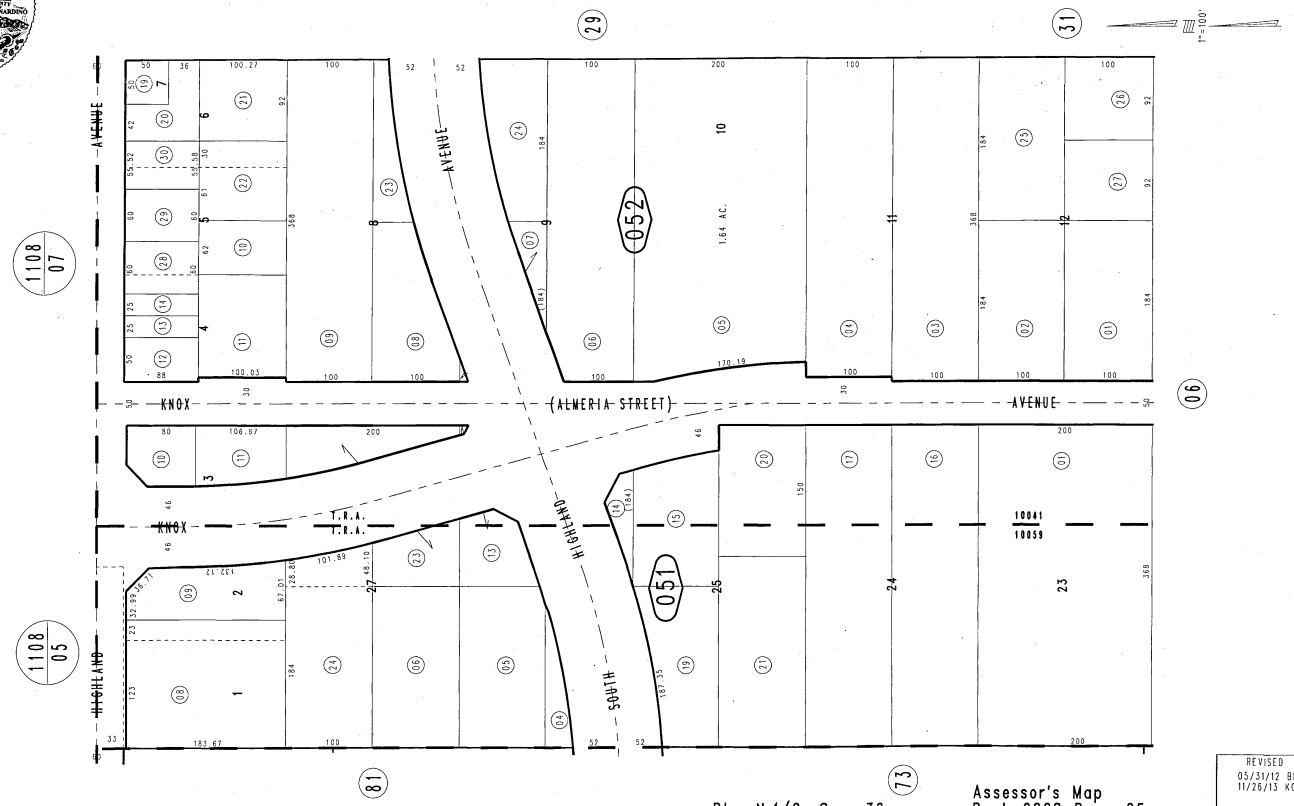

February 2004

Ptn. N.1/2, Sec. 36
T.1N., R.6W.

Assessor's Map
Book 0228 Page 05
San Bernardino County

REVISED
05/31/12 BK-MC
11/26/13 KC

Fontana Walnut Project
Knox Ave. Between Walnut St. & S. Highland Ave.
Fontana, CA 92336

Inquiry Number: 7783176.7
October 03, 2024

EDR Building Permit Report

Target Property and Adjoining Properties

EDR® Environmental Data Resources Inc

6 Armstrong Road
Shelton, CT 06484
800.352.0050
www.edrnet.com

TABLE OF CONTENTS

SECTION

About This Report

Executive Summary

Findings

Glossary

Thank you for your business.
Please contact EDR at 1-800-352-0050
with any questions or comments.

Disclaimer - Copyright and Trademark Notice

This Report contains certain information obtained from a variety of public and other sources reasonably available to Environmental Data Resources, LLC. It cannot be concluded from this Report that coverage information for the target and surrounding properties does not exist from other sources. This Report is provided on an "AS IS", "AS AVAILABLE" basis. **NO WARRANTY EXPRESS OR IMPLIED IS MADE WHATSOEVER IN CONNECTION WITH THIS REPORT. ENVIRONMENTAL DATA RESOURCES, LLC AND ITS SUBSIDIARIES, AFFILIATES AND THIRD PARTY SUPPLIERS DISCLAIM ALL WARRANTIES, OF ANY KIND OR NATURE, EXPRESS OR IMPLIED, ARISING OUT OF OR RELATED TO THIS REPORT OR ANY OF THE DATA AND INFORMATION PROVIDED IN THIS REPORT, INCLUDING WITHOUT LIMITATION, ANY WARRANTIES REGARDING ACCURACY, QUALITY, CORRECTNESS, COMPLETENESS, COMPREHENSIVENESS, SUITABILITY, MERCHANTABILITY, FITNESS FOR A PARTICULAR PURPOSE, TITLE, NON-INFRINGEMENT, MISAPPROPRIATION, OR OTHERWISE. ALL RISK IS ASSUMED BY THE USER. IN NO EVENT SHALL ENVIRONMENTAL DATA RESOURCES, LLC OR ITS SUBSIDIARIES, AFFILIATES OR THIRD PARTY SUPPLIERS BE LIABLE TO ANYONE FOR ANY DIRECT, INCIDENTAL, INDIRECT, SPECIAL, CONSEQUENTIAL OR OTHER DAMAGES OF ANY TYPE OR KIND (INCLUDING BUT NOT LIMITED TO LOSS OF PROFITS, LOSS OF USE, OR LOSS OF DATA), ARISING OUT OF OR IN ANY WAY CONNECTED WITH THIS REPORT OR ANY OF THE DATA AND INFORMATION PROVIDED IN THIS REPORT.** Any analyses, estimates, ratings, environmental risk levels, or risk codes provided in this Report are provided for illustrative purposes only, and are not intended to provide, nor should they be interpreted as providing any facts regarding, or prediction or forecast of, any environmental risk for any property. Only an assessment performed by a qualified environmental professional can provide findings, opinions or conclusions regarding the environmental risk or conditions in, on or at any property.

Copyright 2023 by Environmental Data Resources, LLC. All rights reserved. Reproduction in any media or format, in whole or in part, of any report or map of Environmental Data Resources, LLC, or its affiliates, is prohibited without prior written permission.

EDR and its logos (including Sanborn and Sanborn Map) are trademarks of Environmental Data Resources, LLC or its affiliates. All other trademarks used herein are the property of their respective owners.

EDR BUILDING PERMIT REPORT

About This Report

The EDR Building Permit Report provides a practical and efficient method to search building department records for indications of environmental conditions. Generated via a search of municipal building permit records gathered from more than 1,600 cities nationwide, this report will assist you in meeting the search requirements of EPA's Standards and Practices for All Appropriate Inquiries (40 CFR Part 312), the ASTM Standard Practice for Environmental Site Assessments (E1527 - 21), or custom requirements developed for the evaluation of environmental risk associated with a parcel of real estate.

Building permit data can be used to identify current and/or former operations and structures/features of environmental concern. The data can provide information on a target property and adjoining properties such as the presence of underground storage tanks, pump islands, sumps, drywells, etc., as well as information regarding water, sewer, natural gas, electrical connection dates, and current/former septic tanks.

Methodology

EDR has developed the EDR Building Permit Report through our partnership with BuildFax, the nation's largest repository of building department records. BuildFax collects, updates, and manages building department records from local municipal governments. The database now includes 30 million permits, on more than 10 million properties across 1,600 cities in the United States.

The EDR Building Permit Report comprises local municipal building permit records, gathered directly from local jurisdictions, including both target property and adjoining properties. Years of coverage vary by municipality. Data reported includes (where available): date of permit, permit type, permit number, status, valuation, contractor company, contractor name, and description.

Incoming permit data is checked at seven stages in a regimented quality control process, from initial data source interview, to data preparation, through final auditing. To ensure the building department is accurate, each of the seven quality control stages contains, on average, 15 additional quality checks, resulting in a process of approximately 105 quality control "touch points."

For more information about the EDR Building Permit Report, please contact your EDR Account Executive at (800) 352-0050.

EDR® Environmental Data Resources Inc

BUILD FAX PROPERTY HISTORY

EXECUTIVE SUMMARY: SEARCH DOCUMENTATION

A search of building department records was conducted by Environmental Data Resources, Inc (EDR) on behalf of Petra Geotechnical Inc on Oct 03, 2024.

TARGET PROPERTY

Knox Ave. Between Walnut St. & S. Highland Ave.
Fontana, CA 92336

SEARCH METHODS

EDR searches available lists for both the Target Property and Surrounding Properties.

RESEARCH SUMMARY

Building permits identified: **YES**

The following research sources were consulted in the preparation of this report. An "X" indicates where information was identified in the source and provided in this report.

Fontana

Year	*Source*	*TP*	*Adjoining*
2024	City of Fontana, Department of Building and Safety		X
2023	City of Fontana, Department of Building and Safety		X
2022	City of Fontana, Department of Building and Safety		X
2021	City of Fontana, Department of Building and Safety		X
2020	City of Fontana, Department of Building and Safety		X
2019	City of Fontana, Department of Building and Safety		X
2018	City of Fontana, Department of Building and Safety		X
2017	City of Fontana, Department of Building and Safety		X
2016	City of Fontana, Department of Building and Safety		X
2015	City of Fontana, Department of Building and Safety		X
2014	City of Fontana, Department of Building and Safety		X
2013	City of Fontana, Department of Building and Safety		X
2012	City of Fontana, Department of Building and Safety		X
2011	City of Fontana, Department of Building and Safety		
2010	City of Fontana, Department of Building and Safety		X
2009	City of Fontana, Department of Building and Safety		
2008	City of Fontana, Department of Building and Safety		X
2007	City of Fontana, Department of Building and Safety		X
2006	City of Fontana, Department of Building and Safety		X
2005	City of Fontana, Department of Building and Safety		X
2004	City of Fontana, Department of Building and Safety		
2003	City of Fontana, Department of Building and Safety		X
2002	City of Fontana, Department of Building and Safety		X
2001	City of Fontana, Department of Building and Safety		X
2000	City of Fontana, Department of Building and Safety		X
1999	City of Fontana, Department of Building and Safety		X
1998	City of Fontana, Department of Building and Safety		X
1997	City of Fontana, Department of Building and Safety		

EXECUTIVE SUMMARY: SEARCH DOCUMENTATION

Year	Source	TP	Adjoining
1996	City of Fontana, Department of Building and Safety		X
1995	City of Fontana, Department of Building and Safety		X
1994	City of Fontana, Department of Building and Safety		
1993	City of Fontana, Department of Building and Safety		
1992	City of Fontana, Department of Building and Safety		
1991	City of Fontana, Department of Building and Safety		
1990	City of Fontana, Department of Building and Safety		
1989	City of Fontana, Department of Building and Safety		
1988	City of Fontana, Department of Building and Safety		
1987	City of Fontana, Department of Building and Safety		

Name: JurisdictionName
Years: Years
Source: Source
Phone: Phone

BUILDING DEPARTMENT RECORDS SEARCHED

Name: Fontana
Years: 1987-2024
Source: City of Fontana, Department of Building and Safety, FONTANA, CA
Phone: (909) 350-7640

Name: Redding
Years: 1926-2024
Source: City of Redding, Development Services, Building Division, PETALUMA, CA
Phone: 530-225-4014

Name: Rialto
Years: 1981-2024
Source: City of Rialto, Building and Safety, Rialto, CA
Phone: (909) 820-2505

Name: Riverside County
Years: 1963-2024
Source: Riverside County, Building and Safety, MENIFEE, CA
Phone: (951) 955-6742

Name: San Bernardino County
Years: 1970-2024
Source: San Bernardino County, Land Use, Building & Safety, San Bernardino, CA
Phone: (909) 387-8311

Name: Baldwin Park
Years: 1992-2022
Source: Baldwin Park, Building and Safety, BALDWIN PARK, CA
Phone: (626) 813-5265

TARGET PROPERTY FINDINGS

TARGET PROPERTY DETAIL

Knox Ave. Between Walnut St. & S. Highland Ave.
Fontana, CA 92336

No Permits Found

ADJOINING PROPERTY FINDINGS

ADJOINING PROPERTY DETAIL

The following Adjoining Property addresses were researched for this report. Detailed findings are provided for each address.

AEROSTAR CT

15611 AEROSTAR CT

Date: **11/18/1998**
Permit Type:
Description: **(No location in Sierra.) T-24 PERMIT**

Permit Description:
Work Class:
Proposed Use:
Permit Number: 9806165
Status: Closed
Valuation: $0.00
Contractor Company:
Contractor Name:

Date: **9/29/1998**
Permit Type:
Description: **LANDINGS, TRACT 15655-10 LOTS 1-33 108 LINEAL FT OF 6IN PRECISION BLOCK WALL, 6FT HIG EXTERIOR AND INTERIOR WALLS, INSTALL PER CITY STD**

Permit Description:
Work Class:
Proposed Use:
Permit Number: 9805110
Status: Closed
Valuation: $0.00
Contractor Company:
Contractor Name:

ADJOINING PROPERTY FINDINGS

Date: **8/5/1998**
Permit Type:
Description: **TRACT 15655-10 LOT #20 SFD : PLAN 2488**

Permit Description:
Work Class:
Proposed Use:
Permit Number: 9803720
Status: Closed
Valuation: $0.00
Contractor Company:
Contractor Name:

15620 AEROSTAR CT

Date: **11/18/1998**
Permit Type:
Description: **(No location in Sierra.) T-24 PERMIT**

Permit Description:
Work Class:
Proposed Use:
Permit Number: 9806159
Status: Closed
Valuation: $0.00
Contractor Company:
Contractor Name:

ADJOINING PROPERTY FINDINGS

Date: **9/29/1998**
Permit Type:
Description: **LANDINGS, TRACT 15655-10 LOTS 1-33 117 LINEAL FT OF 6IN PRECISION BLOCK WALL, 6FT HIG EXTERIOR AND INTERIOR WALLS, INSTALL PER CITY STD**

Permit Description:
Work Class:
Proposed Use:
Permit Number: 9805106
Status: Closed
Valuation: $0.00
Contractor Company:
Contractor Name:

Date: **8/5/1998**
Permit Type:
Description: **TRACT 15655-10 LOT #10 SFD : PLAN 2303**

Permit Description:
Work Class:
Proposed Use:
Permit Number: 9803718
Status: Closed
Valuation: $0.00
Contractor Company:
Contractor Name:

ADJOINING PROPERTY FINDINGS

15621 AEROSTAR CT

Date:	**4/20/2022**
Permit Type:	
Description:	**(O)PERMIT TO REPLACE A 5 TON CONDESOR ONLY ; LIKE OR LIKE - SAME LOCATION**
Permit Description:	**Mechanical Permit**
Work Class:	
Proposed Use:	
Permit Number:	BLD22-002384
Status:	Closed - Complete
Valuation:	$0.00
Contractor Company:	
Contractor Name:	

Date:	**1/6/2014**
Permit Type:	**BLD**
Description:	**PERMIT TO CITY STANDARD BLOCK WALL 16 LF x 5' HIGH DECORATIVE IRON BLOCK WALL WITH GATE, 39 LF x 5' HIGH SPLITFACE COMBO WALL ON COMMON PROPERTY LINE W/ 15611 AEROSTAR CT AND 23 LF x 5' HIGH SPLITFACE COMBO WALL ON COMMON PROPERTY LINE W/ 15629 AEROSTAR CT**
Permit Description:	**Building Permit**
Work Class:	FENCE & WALL
Proposed Use:	SINGLE-FAMILY RESIDENTIAL
Permit Number:	BLD14-000015
Status:	FINALED
Valuation:	$0.00
Contractor Company:	
Contractor Name:	WATERS, CASEY A

ADJOINING PROPERTY FINDINGS

Date:	**12/23/2013**
Permit Type:	**BLD**
Description:	**PERMIT FOR INSTALLATION OF ROOF MOUNT PV SYSTEM ON SFD TO CONSIST OF 11.77 KW SYSTEM WITH (26) MODULES AND 225 AMP ELECTRICAL PANEL UPGRADE.**
Permit Description:	**Building Permit**
Work Class:	ALTERNATE ENERGY
Proposed Use:	SINGLE-FAMILY RESIDENTIAL
Permit Number:	BLD13-003500
Status:	FINALED
Valuation:	$0.00
Contractor Company:	
Contractor Name:	SMART ENERGY USA

Date:	**6/3/1999**
Permit Type:	
Description:	**(No location in Sierra.) 14' X 28' GUNITE SWIMMING POOL W/6' DIA INGROUND SPA**
Permit Description:	
Work Class:	
Proposed Use:	
Permit Number:	9902961
Status:	Closed
Valuation:	$0.00
Contractor Company:	
Contractor Name:	

ADJOINING PROPERTY FINDINGS

Date: **11/18/1998**
Permit Type:
Description: **(No location in Sierra.) T-24 PERMIT**

Permit Description:
Work Class:
Proposed Use:
Permit Number: 9806166
Status: Closed
Valuation: $0.00
Contractor Company:
Contractor Name:

Date: **9/29/1998**
Permit Type:
Description: **LANDINGS, TRACT 15655-10 LOTS 1-33 XXX LINEAL FT OF 6IN PRECISION BLOCK WALL, 6FT HIG EXTERIOR AND INTERIOR WALLS, INSTALL PER CITY STD**

Permit Description:
Work Class:
Proposed Use:
Permit Number: 9805115
Status: Closed
Valuation: $0.00
Contractor Company:
Contractor Name:

Date: **8/5/1998**
Permit Type:
Description: **TRACT 15655-10 LOT #19 SFD : PLAN 2648**

Permit Description:
Work Class:
Proposed Use:
Permit Number: 9803726
Status: Closed
Valuation: $0.00
Contractor Company:
Contractor Name:

ADJOINING PROPERTY FINDINGS

15628 AEROSTAR CT

Date: **11/18/1998**
Permit Type:
Description: **(No location in Sierra.) T-24 PERMIT**

Permit Description:
Work Class:
Proposed Use:
Permit Number: 9806158
Status: Closed
Valuation: $0.00
Contractor Company:
Contractor Name:

Date: **8/5/1998**
Permit Type:
Description: **TRACT 15655-10 LOT #11 SFD : PLAN 2648**

Permit Description:
Work Class:
Proposed Use:
Permit Number: 9803730
Status: Closed
Valuation: $0.00
Contractor Company:
Contractor Name:

ADJOINING PROPERTY FINDINGS

15629 AEROSTAR CT

Date:	**7/19/2016**
Permit Type:	**BLD**
Description:	**PERMIT FOR INSTALLATION OF ROOF MOUNT PV SYSTEM ON SFD TO CONSIST OF 7.28 KW, 28 MODULES, AND A NEW 225 AMP PANEL UPGRADE (PERMITTED ON SEPARATE PERMIT - BPC16-000991)**
Permit Description:	**Building Permit**
Work Class:	ALTERNATE ENERGY
Proposed Use:	SINGLE-FAMILY RESIDENTIAL
Permit Number:	BLD16-002784
Status:	FINALED
Valuation:	$0.00
Contractor Company:	
Contractor Name:	FREEDOM SOLAR SERVICES

Date:	**6/8/2016**
Permit Type:	**BLD**
Description:	**PERMIT FOR A 225 AMP PANEL UPGRADE**
Permit Description:	**Building Permit**
Work Class:	ELECTRICAL
Proposed Use:	SINGLE-FAMILY RESIDENTIAL
Permit Number:	BLD16-002311
Status:	FINALED
Valuation:	$0.00
Contractor Company:	
Contractor Name:	FREEDOM SOLAR SERVICES

ADJOINING PROPERTY FINDINGS

Date:	**3/31/2016**
Permit Type:	**BLD**
Description:	**PERMIT FOR INSTALLATION OF ROOF MOUNT PV SYSTEM ON SFD TO CONSIST OF 7.28KW & 28 PANELS WITH NEW 200 AMP MAIN SERVICE PANEL & NEW 200 MAIN CIRCUIT BREAKER**
Permit Description:	**Building Permit**
Work Class:	ALTERNATE ENERGY
Proposed Use:	SINGLE-FAMILY RESIDENTIAL
Permit Number:	BLD16-001311
Status:	CANCELLED
Valuation:	$0.00
Contractor Company:	
Contractor Name:	SOLARCITY CORPORATION

Date:	**7/31/2014**
Permit Type:	**BLD**
Description:	**MECHANICAL PERMIT TO REPLACE A 100K FURNACE, 5 TON A/C AND COIL.**
Permit Description:	**Building Permit**
Work Class:	MECHANICAL
Proposed Use:	SINGLE-FAMILY RESIDENTIAL
Permit Number:	BLD14-002560
Status:	FINALED
Valuation:	$0.00
Contractor Company:	
Contractor Name:	ARS

Date:	**11/18/1998**
Permit Type:	
Description:	**(No location in Sierra.) T-24 PERMIT**
Permit Description:	
Work Class:	
Proposed Use:	
Permit Number:	9806150
Status:	Closed
Valuation:	$0.00
Contractor Company:	
Contractor Name:	

ADJOINING PROPERTY FINDINGS

Date: **9/29/1998**
Permit Type:
Description: **LANDINGS, TRACT 15655-10 LOTS 1-33 115 LINEAL FT OF 6IN PRECISION BLOCK WALL, 6FT HIG EXTERIOR AND INTERIOR WALLS, INSTALL PER CITY STD**

Permit Description:
Work Class:
Proposed Use:
Permit Number: 9805114
Status: Closed
Valuation: $0.00
Contractor Company:
Contractor Name:

Date: **8/5/1998**
Permit Type:
Description: **TRACT 15655-10 LOT #18 SFD : PLAN 2714**

Permit Description:
Work Class:
Proposed Use:
Permit Number: 9803746
Status: Closed
Valuation: $0.00
Contractor Company:
Contractor Name:

ADJOINING PROPERTY FINDINGS

15637 AEROSTAR CT

Date:	**11/29/2022**
Permit Type:	**BLD**
Description:	**(O) PERMIT FOR INSTALLATION OF ROOF MOUNT PV SYSTEM - ON SFD TO CONSIST OF A 6.3KW SYSTEM WITH 18 MODULES**
Permit Description:	**SolarPV Permit**
Work Class:	ALTERNATE ENERGY
Proposed Use:	SINGLE-FAMILY RESIDENTIAL
Permit Number:	BLD22-008007
Status:	Closed - Withdrawn
Valuation:	$0.00
Contractor Company:	
Contractor Name:	

Date:	**11/18/1998**
Permit Type:	
Description:	**(No location in Sierra.) T-24 PERMIT**
Permit Description:	
Work Class:	
Proposed Use:	
Permit Number:	9806152
Status:	Closed
Valuation:	$0.00
Contractor Company:	
Contractor Name:	

ADJOINING PROPERTY FINDINGS

Date: **10/13/1998**
Permit Type:
Description: **REAR 6X10 DECKPLUS 1 LIGHT AND SWITCH.**

Permit Description:
Work Class:
Proposed Use:
Permit Number: 9805451
Status: Closed
Valuation: $0.00
Contractor Company:
Contractor Name:

Date: **9/29/1998**
Permit Type:
Description: **LANDINGS, TRACT 15655-10 LOTS 1-33 126 LINEAL FT OF 6IN PRECISION BLOCK WALL, 6FT HIG EXTERIOR AND INTERIOR WALLS, INSTALL PER CITY STD**

Permit Description:
Work Class:
Proposed Use:
Permit Number: 9805113
Status: Closed
Valuation: $0.00
Contractor Company:
Contractor Name:

Date: **8/5/1998**
Permit Type:
Description: **TRACT 15655-10 LOT #17 SFD : PLAN 2648**

Permit Description:
Work Class:
Proposed Use:
Permit Number: 9803727
Status: Closed
Valuation: $0.00
Contractor Company:
Contractor Name:

ADJOINING PROPERTY FINDINGS

15638 AEROSTAR CT

Date:	**10/24/2019**
Permit Type:	**BLD**
Description:	**PERMIT TO REPLACCE (3) RETROFIT WINDOWS**
Permit Description:	**Building Permit**
Work Class:	BUILDING
Proposed Use:	SINGLE-FAMILY RESIDENTIAL
Permit Number:	BLD19-005359
Status:	FINALED
Valuation:	$0.00
Contractor Company:	
Contractor Name:	HOME DEPOT U S A

Date:	**7/5/2018**
Permit Type:	**BLD**
Description:	**PERMIT FOR INSTALLATION OF ROOF MOUNT PV SYSTEM ON SFD**
Permit Description:	**Building Permit**
Work Class:	ALTERNATE ENERGY
Proposed Use:	SINGLE-FAMILY RESIDENTIAL
Permit Number:	BLD18-002716
Status:	FINALED
Valuation:	$0.00
Contractor Company:	
Contractor Name:	

Date:	**7/21/1999**
Permit Type:	
Description:	**(No location in Sierra.) 12' X 23' LATTICE PATIO COVER PER CITY STANDARD**
Permit Description:	
Work Class:	
Proposed Use:	
Permit Number:	9903869
Status:	Closed
Valuation:	$0.00
Contractor Company:	
Contractor Name:	

ADJOINING PROPERTY FINDINGS

Date: **11/18/1998**
Permit Type:
Description: **(No location in Sierra.) T-24 PERMIT**

Permit Description:
Work Class:
Proposed Use:
Permit Number: 9806157
Status: Closed
Valuation: $0.00
Contractor Company:
Contractor Name:

Date: **9/29/1998**
Permit Type:
Description: **LANDINGS, TRACT 15655-10 LOTS 1-33 126 LINEAL FT OF 6IN PRECISION BLOCK WALL, 6FT HIG EXTERIOR AND INTERIOR WALLS, INSTALL PER CITY STD**

Permit Description:
Work Class:
Proposed Use:
Permit Number: 9805108
Status: Closed
Valuation: $0.00
Contractor Company:
Contractor Name:

Date: **8/5/1998**
Permit Type:
Description: **TRACT 15655-10 LOT #12 SFD : PLAN 2090**

Permit Description:
Work Class:
Proposed Use:
Permit Number: 9803715
Status: Closed
Valuation: $0.00
Contractor Company:
Contractor Name:

ADJOINING PROPERTY FINDINGS

15644 AEROSTAR CT

Date:	**11/29/2018**
Permit Type:	**BLD**
Description:	**PERMIT FOR INSTALLATION OF ROOF MOUNT PV SYSTEM**
Permit Description:	**Building Permit**
Work Class:	ALTERNATE ENERGY
Proposed Use:	SINGLE-FAMILY RESIDENTIAL
Permit Number:	BLD18-005341
Status:	VOID
Valuation:	$0.00
Contractor Company:	
Contractor Name:	

Date:	**11/26/2018**
Permit Type:	**BLD**
Description:	**PERMIT FOR INSTALLATION OF ROOF MOUNT PV SYSTEM**
Permit Description:	**Building Permit**
Work Class:	ALTERNATE ENERGY
Proposed Use:	SINGLE-FAMILY RESIDENTIAL
Permit Number:	BLD18-005235
Status:	FINALED
Valuation:	$0.00
Contractor Company:	
Contractor Name:	

Date:	**11/18/1998**
Permit Type:	
Description:	**(No location in Sierra.) T-24 PERMIT**
Permit Description:	
Work Class:	
Proposed Use:	
Permit Number:	9806156
Status:	Closed
Valuation:	$0.00
Contractor Company:	
Contractor Name:	

ADJOINING PROPERTY FINDINGS

Date: **9/29/1998**
Permit Type:
Description: **LANDINGS, TRACT 15655-10 LOTS 1-33 163 LINEAL FT OF 6IN PRECISION BLOCK WALL, 6FT HIG EXTERIOR AND INTERIOR WALLS, INSTALL PER CITY STD**

Permit Description:
Work Class:
Proposed Use:
Permit Number: 9805109
Status: Closed
Valuation: $0.00
Contractor Company:
Contractor Name:

Date: **8/5/1998**
Permit Type:
Description: **TRACT 15655-10 LOT #13 SFD : PLAN 2648**

Permit Description:
Work Class:
Proposed Use:
Permit Number: 9803729
Status: Closed
Valuation: $0.00
Contractor Company:
Contractor Name:

ADJOINING PROPERTY FINDINGS

15645 AEROSTAR CT

Date:	**5/10/2021**
Permit Type:	**BLD**
Description:	**(O) PERMIT FOR INSTALLATION OF ROOF MOUNT PV SYSTEM - ON SFD TO CONSIST OF A 7.2 KW SYSTEM, 18 MODULES, 1 INVERTER AND A 225A MSP**
Permit Description:	**SolarPV Permit**
Work Class:	ALTERNATE ENERGY
Proposed Use:	SINGLE-FAMILY RESIDENTIAL
Permit Number:	BLD21-002892
Status:	Closed - Complete
Valuation:	$0.00
Contractor Company:	
Contractor Name:	

Date:	**8/31/1999**
Permit Type:	
Description:	**(No location in Sierra.) 10 X 40 WOOD DECK WITH 10 X 16 (2ND STORY DECK) LATTICE PATIO COVER.**
Permit Description:	
Work Class:	
Proposed Use:	
Permit Number:	9905212
Status:	Closed
Valuation:	$0.00
Contractor Company:	
Contractor Name:	

ADJOINING PROPERTY FINDINGS

Date: **11/18/1998**
Permit Type:
Description: **(No location in Sierra.) T-24 PERMIT**

Permit Description:
Work Class:
Proposed Use:
Permit Number: 9806153
Status: Closed
Valuation: $0.00
Contractor Company:
Contractor Name:

Date: **9/29/1998**
Permit Type:
Description: **LANDINGS, TRACT 15655-10 LOTS 1-33 170 LINEAL FT OF 6IN PRECISION BLOCK WALL, 6FT HIG EXTERIOR AND INTERIOR WALLS, INSTALL PER CITY STD**

Permit Description:
Work Class:
Proposed Use:
Permit Number: 9805112
Status: Closed
Valuation: $0.00
Contractor Company:
Contractor Name:

Date: **8/5/1998**
Permit Type:
Description: **TRACT 15655-10 LOT #16 SFD : PLAN 2714**

Permit Description:
Work Class:
Proposed Use:
Permit Number: 9803747
Status: Closed
Valuation: $0.00
Contractor Company:
Contractor Name:

ADJOINING PROPERTY FINDINGS

15646 AEROSTAR CT

Date:	**8/6/2019**
Permit Type:	**BLD**
Description:	**PERMIT FOR INSTALLATION OF ROOF MOUNT PV SYSTEM**
Permit Description:	**Building Permit**
Work Class:	ALTERNATE ENERGY
Proposed Use:	SINGLE-FAMILY RESIDENTIAL
Permit Number:	BLD19-003921
Status:	FINALED
Valuation:	$0.00
Contractor Company:	
Contractor Name:	PELL SOLAR

Date:	**12/17/1999**
Permit Type:	
Description:	**40' X 12' ICBO 2621P PATIO COVER & (5) LIGHT FIXTURES**
Permit Description:	
Work Class:	
Proposed Use:	
Permit Number:	99120618
Status:	Closed
Valuation:	$0.00
Contractor Company:	
Contractor Name:	

Date:	**11/18/1998**
Permit Type:	
Description:	**(No location in Sierra.) T-24 PERMIT**
Permit Description:	
Work Class:	
Proposed Use:	
Permit Number:	9806155
Status:	Closed
Valuation:	$0.00
Contractor Company:	
Contractor Name:	

ADJOINING PROPERTY FINDINGS

Date: **9/29/1998**
Permit Type:
Description: **LANDINGS, TRACT 15655-10 LOTS 1-33 117 LINEAL FT OF 6IN PRECISION BLOCK WALL, 6FT HIG EXTERIOR AND INTERIOR WALLS, INSTALL PER CITY STD**

Permit Description:
Work Class:
Proposed Use:
Permit Number: 9805127
Status: Closed
Valuation: $0.00
Contractor Company:
Contractor Name:

Date: **8/5/1998**
Permit Type:
Description: **TRACT 15655-10 LOT #14 SFD : PLAN 2714**

Permit Description:
Work Class:
Proposed Use:
Permit Number: 9803748
Status: Closed
Valuation: $0.00
Contractor Company:
Contractor Name:

ADJOINING PROPERTY FINDINGS

15647 AEROSTAR CT

Date:	**6/5/2013**
Permit Type:	**BLD**
Description:	**PERMIT FOR ROOF MOUNTED SOLAR PERMIT FOR ROOF MOUNTED SOLAR SYSTEM WITH 33 PV PANELS**
Permit Description:	**Building Permit**
Work Class:	ALTERNATE ENERGY
Proposed Use:	SINGLE-FAMILY RESIDENTIAL
Permit Number:	BLD13-001746
Status:	FINALED
Valuation:	$0.00
Contractor Company:	
Contractor Name:	PELL SOLAR

Date:	**11/18/1998**
Permit Type:	
Description:	**(No location in Sierra.) T-24 PERMIT**
Permit Description:	
Work Class:	
Proposed Use:	
Permit Number:	9806154
Status:	Closed
Valuation:	$0.00
Contractor Company:	
Contractor Name:	

ADJOINING PROPERTY FINDINGS

Date: **9/29/1998**
Permit Type:
Description: **LANDINGS, TRACT 15655-10 LOTS 1-33 108 LINEAL FT OF 6IN PRECISION BLOCK WALL, 6FT HIG EXTERIOR AND INTERIOR WALLS, INSTALL PER CITY STD**

Permit Description:
Work Class:
Proposed Use:
Permit Number: 9805111
Status: Closed
Valuation: $0.00
Contractor Company:
Contractor Name:

Date: **8/5/1998**
Permit Type:
Description: **TRACT 15655-10 LOT #15 SFD : PLAN 2648**

Permit Description:
Work Class:
Proposed Use:
Permit Number: 9803728
Status: Closed
Valuation: $0.00
Contractor Company:
Contractor Name:

ADJOINING PROPERTY FINDINGS

ALMERIA ST

6704 ALMERIA ST

Date:	**4/12/2023**
Permit Type:	**BLD**
Description:	**(O) PERMIT FOR INSTALLATION OF ROOF MOUNT PV SYSTEM - ON SFD TO CONSIST OF A 5.720KW-DC/ 5.202KW-AC SYSTEM WITH 13 MODULES AND A 175A DERATE.**
Permit Description:	**SolarPV Permit**
Work Class:	ALTERNATE ENERGY
Proposed Use:	SINGLE-FAMILY RESIDENTIAL
Permit Number:	BLD23-002365
Status:	Issued
Valuation:	$0.00
Contractor Company:	
Contractor Name:	ENERGY SERVICE PARTNERS INC DBA ESP CONTRACTING

Date:	**6/12/2017**
Permit Type:	**BLD**
Description:	**PERMIT FOR ROOF MOUNT PV SYSTEM ON SFD**
Permit Description:	**Building Permit**
Work Class:	ALTERNATE ENERGY
Proposed Use:	SINGLE-FAMILY RESIDENTIAL
Permit Number:	BLD17-002229
Status:	FINALED
Valuation:	$0.00
Contractor Company:	
Contractor Name:	SUNCOSMIC BUILDERS INC

ADJOINING PROPERTY FINDINGS

6724 ALMERIA ST

Date:	**2/19/2024**
Permit Type:	
Description:	**PERMIT FOR INSTALLATION OF A ROOF MOUNT PV SYSTEM ON SFD TO CONSIST OF 4.800 KW-DC / 4.299 KW-AC WITH (12) MODULES, AND (1) BATTERY**
Permit Description:	**SolarPV Permit**
Work Class:	
Proposed Use:	Single Family Residential
Permit Number:	SOLAR-24-00297
Status:	Issued
Valuation:	$15,750.00
Contractor Company:	
Contractor Name:	ENERGY SERVICE PARTNERS INC DBA ESP CONTRACTING

6760 ALMERIA ST

Date:	**7/17/2024**
Permit Type:	
Description:	**PERMIT FOR ROOF MOUNTED PV SYSTEM ON SFD TO CONSIST OF 9.72 kW WITH 24 MODULES, 24 MICRO INVERTERS, 2 TESLA POWERWALLS, 3 BATTERIES, 1 TESLA BACKUP GATEWAY SMART SWITCH, (1) 200A SUB PANEL AND (1) EV CHARGER OUTLET & A 225A/200A MPU.**
Permit Description:	**SolarPV Permit**
Work Class:	
Proposed Use:	Single Family Residential
Permit Number:	SOLAR-24-01232
Status:	Issued
Valuation:	$34,000.00
Contractor Company:	
Contractor Name:	47947

ADJOINING PROPERTY FINDINGS

Date: **7/19/1996**
Permit Type:
Description: **(No location in Sierra.) LAWN SPRINKLER/IRRIGATION SYSTEM**

Permit Description:
Work Class:
Proposed Use:
Permit Number: 0004645
Status: Closed
Valuation: $0.00
Contractor Company:
Contractor Name:

Date: **3/14/1995**
Permit Type:
Description: **(No location in Sierra.) 12'X 20' ROOM ADDITION :BED & BATHROOM ADDITION IE ENLARGE EXISTING 9'X 15' BEDROOM WITH 13'X 12' ADDITION & ADD 9'6"X 12' BATHROOM. CLOSE OFF EXISTING WINDOW IN 11'X 13' BEDROOM & ADD NEW EMERGENCY EGRESS WINDOW TO SIDE OF ROOM.**

Permit Description:
Work Class:
Proposed Use:
Permit Number: 0001061
Status: Closed
Valuation: $0.00
Contractor Company:
Contractor Name:

ADJOINING PROPERTY FINDINGS

Date: **1/23/1995**
Permit Type:
Description: **ON SITE WORK ONLY FOR THIS PERMIT DISCONNECT, PUMP, & FILL EXISTING SEPTIC TANK(S) AND SEEPAGE PITS(S) AND CONNECT DWELLING TO PUBLIC SEWER**

Permit Description:
Work Class:
Proposed Use:
Permit Number: 0000775
Status: Closed
Valuation: $0.00
Contractor Company:
Contractor Name:

CARAVELLE AVE

15623 CARAVELLE AVE

Date: **2/20/2014**
Permit Type: **BLD**
Description: **PERMIT FOR 10.5KW RESIDENTIAL ROOF MOUNT PV SYS (42) PANELS WITH A 200 AMP PANEL UPGRADE**

Permit Description: **Building Permit**
Work Class: ALTERNATE ENERGY
Proposed Use: SINGLE-FAMILY RESIDENTIAL
Permit Number: BLD14-000498
Status: FINALED
Valuation: $0.00
Contractor Company:
Contractor Name: SOLAR SERVICE CENTER, INC.

ADJOINING PROPERTY FINDINGS

Date: **2/28/2007**
Permit Type:
Description: **15 FT. X 31 FT. GUNITE SWIMMING POOL AND 7 FT. X 7 FT.**

Permit Description:
Work Class:
Proposed Use:
Permit Number: PMT07-01260
Status: Closed
Valuation: $0.00
Contractor Company:
Contractor Name:

Date: **11/16/1998**
Permit Type:
Description: **(No location in Sierra.) LATTICE PATIO COVER, 11X23 PER CITY STANDARD**

Permit Description:
Work Class:
Proposed Use:
Permit Number: 9806102
Status: Closed
Valuation: $0.00
Contractor Company:
Contractor Name:

Date: **7/1/1998**
Permit Type:
Description: **TRACT 15655-7 LOT #23 SFD : PLAN 2714 A**

Permit Description:
Work Class:
Proposed Use:
Permit Number: 0013089
Status: Closed
Valuation: $0.00
Contractor Company:
Contractor Name:

ADJOINING PROPERTY FINDINGS

Date: **6/1/1998**
Permit Type:
Description: **(No location in Sierra.) T-24 PERMIT**

Permit Description:
Work Class:
Proposed Use:
Permit Number: 9802183
Status: Closed
Valuation: $0.00
Contractor Company:
Contractor Name:

Date: **3/25/1998**
Permit Type:
Description: **LANDINGS 115 LF OF 6' BLOCKWALL**

Permit Description:
Work Class:
Proposed Use:
Permit Number: 9800982
Status: Closed
Valuation: $0.00
Contractor Company:
Contractor Name:

ADJOINING PROPERTY FINDINGS

15631 CARAVELLE AVE

Date:	**4/22/2024**
Permit Type:	
Description:	**PERMIT FOR INSTALLATION OF A ROOF MOUNT PV SYSTEM ON SFD TO CONSIST OF A 6.84 KW SYSTEM AND 19 MODULES, WITH (1) SOLAREDGE BATTERY,**
Permit Description:	**SolarPV Permit**
Work Class:	
Proposed Use:	Single Family Residential
Permit Number:	SOLAR-24-00727
Status:	Issued
Valuation:	$29,720.00
Contractor Company:	
Contractor Name:	

Date:	**4/30/2018**
Permit Type:	**BLD**
Description:	**PERMIT TO REMOVE AND REPLACE A 50 GALLON WATER HEATER**
Permit Description:	**Building Permit**
Work Class:	PLUMBING
Proposed Use:	SINGLE-FAMILY RESIDENTIAL
Permit Number:	BLD18-001869
Status:	FINALED
Valuation:	$0.00
Contractor Company:	
Contractor Name:	ALL PRO PLUMBING CORP

ADJOINING PROPERTY FINDINGS

Date:	**9/24/2012**
Permit Type:	**BLD**
Description:	**PERMIT TO CONVERT AN EXISTING LOFT INTO A FOURTH BEDROOM**
Permit Description:	**Building Permit**
Work Class:	BUILDING
Proposed Use:	SINGLE-FAMILY RESIDENTIAL
Permit Number:	BLD12-001995
Status:	FINALED
Valuation:	$0.00
Contractor Company:	
Contractor Name:	ANDRESEN ARCHITECTURE INC

Date:	**3/2/2010**
Permit Type:	**COMB**
Description:	**PERMIT TO REPLACE 75K BTU FURNACE AND A 4 TON A/C UNIT, REPLACE DISCONNECT AND 1 DUCT.**
Permit Description:	**Combination Permit**
Work Class:	
Proposed Use:	
Permit Number:	PMT10-00547
Status:	Closed
Valuation:	$0.00
Contractor Company:	
Contractor Name:	FISHER AIR & AIR CONDITIONING

Date:	**6/29/2000**
Permit Type:	
Description:	**11 X 38 SOLID ALUMINUM WOOD PATIO COVER & ADD (5) LIGHTS & (1) OUTLET**
Permit Description:	
Work Class:	
Proposed Use:	
Permit Number:	00060829
Status:	Closed
Valuation:	$0.00
Contractor Company:	
Contractor Name:	

ADJOINING PROPERTY FINDINGS

Date: **7/1/1998**
Permit Type:
Description: **TRACT 15655-7 LOT #24 SFD : PLAN 2090 C**

Permit Description:
Work Class:
Proposed Use:
Permit Number: 0013057
Status: Closed
Valuation: $0.00
Contractor Company:
Contractor Name:

Date: **6/1/1998**
Permit Type:
Description: **(No location in Sierra.) T-24 PERMIT**

Permit Description:
Work Class:
Proposed Use:
Permit Number: 9802185
Status: Closed
Valuation: $0.00
Contractor Company:
Contractor Name:

Date: **3/25/1998**
Permit Type:
Description: **LANDINGS 126 LF OF 6' BLOCKWALL**

Permit Description:
Work Class:
Proposed Use:
Permit Number: 9800983
Status: Closed
Valuation: $0.00
Contractor Company:
Contractor Name:

ADJOINING PROPERTY FINDINGS

15635 CARAVELLE AVE

Date:	**12/12/2023**
Permit Type:	
Description:	**PERMIT FOR THE INSTALLATION OF A 50 GALLON WATER HEATER LOCATED IN THE GARAGE ' LIKE FOR LIKE**
Permit Description:	**Water Heater Permit**
Work Class:	
Proposed Use:	Single Family Residential
Permit Number:	PLBG-23-00190
Status:	Issued
Valuation:	$0.00
Contractor Company:	
Contractor Name:	RESCUE ROOTER

Date:	**4/21/2014**
Permit Type:	**BLD**
Description:	**PERMIT FOR 8.9 KW ROOF MOUNT ED PV SYSTEM (35) PANELS, WITH NEW 200 AMP PANEL UPGRADE AND NEW SUB PANEL 100 AMP**
Permit Description:	**Building Permit**
Work Class:	ALTERNATE ENERGY
Proposed Use:	SINGLE-FAMILY RESIDENTIAL
Permit Number:	BLD14-001156
Status:	FINALED
Valuation:	$0.00
Contractor Company:	
Contractor Name:	SOLAR SERVICE CENTER

ADJOINING PROPERTY FINDINGS

Date: **8/17/1999**
Permit Type:
Description: **(No location in Sierra.) GAS LINE & ELECTRIC SERVICE FOR FUTURE BARBEQUE & FIREPLACE AND FOOTINGS FOR FUTURE LATTICE PATIO COVER.**

Permit Description:
Work Class:
Proposed Use:
Permit Number: 9904482
Status: Closed
Valuation: $0.00
Contractor Company:
Contractor Name:

Date: **7/1/1998**
Permit Type:
Description: **TRACT 15655-7 LOT #25 SFD : PLAN 2714 B**

Permit Description:
Work Class:
Proposed Use:
Permit Number: 0013090
Status: Closed
Valuation: $0.00
Contractor Company:
Contractor Name:

Date: **6/9/1998**
Permit Type:
Description: **LANDINGS 60 S.F. WOOD DECK @ REAR OF HOUSE**

Permit Description:
Work Class:
Proposed Use:
Permit Number: 9802600
Status: Closed
Valuation: $0.00
Contractor Company:
Contractor Name:

ADJOINING PROPERTY FINDINGS

Date: **6/1/1998**
Permit Type:
Description: **(No location in Sierra.) T-24 PERMIT**

Permit Description:
Work Class:
Proposed Use:
Permit Number: 9802186
Status: Closed
Valuation: $0.00
Contractor Company:
Contractor Name:

Date: **3/25/1998**
Permit Type:
Description: **LANDINGS 162 LF OF 6' BLOCKWALL**

Permit Description:
Work Class:
Proposed Use:
Permit Number: 9800984
Status: Closed
Valuation: $0.00
Contractor Company:
Contractor Name:

15636 CARAVELLE AVE

Date: **7/1/1998**
Permit Type:
Description: **TRACT 15655-7 LOT #28 SFD : PLAN 2648 B**

Permit Description:
Work Class:
Proposed Use:
Permit Number: 0013081
Status: Closed
Valuation: $0.00
Contractor Company:
Contractor Name:

ADJOINING PROPERTY FINDINGS

Date: **6/25/1998**
Permit Type:
Description: **(No location in Sierra.) 10' X 52' GUNITE POOL WITH 7' DIAMETER SPA --- OBJECTIVE---**

Permit Description:
Work Class:
Proposed Use:
Permit Number: 9802941
Status: Closed
Valuation: $0.00
Contractor Company:
Contractor Name:

Date: **6/1/1998**
Permit Type:
Description: **(No location in Sierra.) T-24 PERMIT**

Permit Description:
Work Class:
Proposed Use:
Permit Number: 9802189
Status: Closed
Valuation: $0.00
Contractor Company:
Contractor Name:

Date: **3/25/1998**
Permit Type:
Description: **LANDINGS 165 LF OF 6' BLOCKWALL**

Permit Description:
Work Class:
Proposed Use:
Permit Number: 9800987
Status: Closed
Valuation: $0.00
Contractor Company:
Contractor Name:

ADJOINING PROPERTY FINDINGS

15641 CARAVELLE AVE

Date:	**9/1/2022**
Permit Type:	
Description:	**PERMIT TO REMOVE / REPLACE (E) HVAC SYSTEM / UNIT W/ - NEW 5 TON 14 SEER A/C UNIT, 100K BTU HEAT 80% AFUE FURNACE W/ NO NEW DUCTING.**
Permit Description:	**Mechanical Permit**
Work Class:	
Proposed Use:	
Permit Number:	BLD22-005879
Status:	Closed - Complete
Valuation:	$0.00
Contractor Company:	
Contractor Name:	BURGESON HEATING & AIR

Date:	**6/14/2022**
Permit Type:	
Description:	**PERMIT TO CONVERT ENTRY CLOSET TO WINE CLOSET -**
Permit Description:	**Building History**
Work Class:	
Proposed Use:	
Permit Number:	BLD22-003859
Status:	Closed - Complete
Valuation:	$0.00
Contractor Company:	
Contractor Name:	

ADJOINING PROPERTY FINDINGS

Date:	**5/18/2021**
Permit Type:	**BLD**
Description:	**(O) PERMIT FOR INSTALLATION OF ROOF MOUNT PV SYSTEM - ON SFD. TO CONSIST OF (22) MODULES AT 9.79 KW WITH PANEL UPGRADE TO 200 WITH (1) ESS**
Permit Description:	**SolarPV Permit**
Work Class:	ALTERNATE ENERGY
Proposed Use:	SINGLE-FAMILY RESIDENTIAL
Permit Number:	BLD21-003117
Status:	Issued
Valuation:	$0.00
Contractor Company:	
Contractor Name:	N R G CLEAN POWER INC

Date:	**1/6/1999**
Permit Type:	
Description:	**(No location in Sierra.) 20' X 40' GUNITE POOL**
Permit Description:	
Work Class:	
Proposed Use:	
Permit Number:	9900106
Status:	Closed
Valuation:	$0.00
Contractor Company:	
Contractor Name:	

Date:	**6/1/1998**
Permit Type:	
Description:	**(No location in Sierra.) T-24 PERMIT**
Permit Description:	
Work Class:	
Proposed Use:	
Permit Number:	9802187
Status:	Closed
Valuation:	$0.00
Contractor Company:	
Contractor Name:	

ADJOINING PROPERTY FINDINGS

Date: **3/25/1998**
Permit Type:
Description: **LANDINGS 104 LF OF 6' BLOCKWALL**

Permit Description:
Work Class:
Proposed Use:
Permit Number: 9800985
Status: Closed
Valuation: $0.00
Contractor Company:
Contractor Name:

Date: **2/27/1998**
Permit Type:
Description: **TRACT 15655-7 LOT #26 SFD : PLAN 2648 A**

Permit Description:
Work Class:
Proposed Use:
Permit Number: 0013066
Status: Closed
Valuation: $0.00
Contractor Company:
Contractor Name:

ADJOINING PROPERTY FINDINGS

15642 CARAVELLE AVE

Date:	**7/7/2021**
Permit Type:	**BLD**
Description:	**(O) PERMIT FOR INSTALLATION OF ROOF MOUNT PV SYSTEM - ON SFD. TO CONSIST OF (28) MODULES AT 9.8 KW AND 200A MAIN PANEL UPGRADE (REVISED 1/20/22).**
Permit Description:	**SolarPV Permit**
Work Class:	ALTERNATE ENERGY
Proposed Use:	SINGLE-FAMILY RESIDENTIAL
Permit Number:	BLD21-004255
Status:	Issued
Valuation:	$0.00
Contractor Company:	
Contractor Name:	BRIGHT PLANET SOLAR INC

Date:	**12/18/2017**
Permit Type:	**BLD**
Description:	**PERMIT FOR INSTALLATION OF ROOF MOUNT PV SYSTEM ON SFD**
Permit Description:	**Building Permit**
Work Class:	ALTERNATE ENERGY
Proposed Use:	SINGLE-FAMILY RESIDENTIAL
Permit Number:	BLD17-005547
Status:	FINALED
Valuation:	$0.00
Contractor Company:	
Contractor Name:	HOSOPO CORPORATION

ADJOINING PROPERTY FINDINGS

Date: **3/1/1999**
Permit Type:
Description: **CALIF LANDINGS 10'-6IN X 18' ATTACHED LATTICE PATIO COVER PER CITY STANDARD ----OBJECTIVE----**

Permit Description:
Work Class:
Proposed Use:
Permit Number: 9901045
Status: Expired
Valuation: $0.00
Contractor Company:
Contractor Name:

Date: **6/1/1998**
Permit Type:
Description: **(No location in Sierra.) T-24 PERMIT**

Permit Description:
Work Class:
Proposed Use:
Permit Number: 9802188
Status: Closed
Valuation: $0.00
Contractor Company:
Contractor Name:

Date: **3/25/1998**
Permit Type:
Description: **LANDINGS 104 LF OF 6' BLOCKWALL**

Permit Description:
Work Class:
Proposed Use:
Permit Number: 9800986
Status: Closed
Valuation: $0.00
Contractor Company:
Contractor Name:

ADJOINING PROPERTY FINDINGS

Date:	**2/27/1998**
Permit Type:	
Description:	**TRACT 15655-7 LOT #27 SFD : PLAN 2714 C**
Permit Description:	
Work Class:	
Proposed Use:	
Permit Number:	0013075
Status:	Closed
Valuation:	$0.00
Contractor Company:	
Contractor Name:	

KNOX AVE

6631 KNOX AVE

Date:	**5/10/2021**
Permit Type:	**BLD**
Description:	**PERMIT TO CONSTRUCT 550 LF X 6 FT HIGH CITY STANDARD BLOCK - WALL. (275 LF ON NORTH SIDE + 275 LF ON SOUTH SIDE). BOTH ON OWNER'S PROPERTY.**
Permit Description:	**Fence and Wall**
Work Class:	FENCE & WALL
Proposed Use:	SINGLE-FAMILY RESIDENTIAL
Permit Number:	BLD21-002919
Status:	Issued
Valuation:	$0.00
Contractor Company:	
Contractor Name:	KOR BUILDING CONCEPTS INC

ADJOINING PROPERTY FINDINGS

Date: **2/2/2006**
Permit Type:
Description: **Pre Alter for a room addition & new garage**

Permit Description:
Work Class:
Proposed Use:
Permit Number: PMT05-03765
Status: Closed
Valuation: $0.00
Contractor Company:
Contractor Name:

6636 KNOX AVE

Date: **1/31/2007**
Permit Type: **DEMO**
Description: **DEMO RESIDENCE (1,718 SQ. FT.) (CONTROLLED BURN OF HOUSE BY SAN BERNARDINO COUNTY FIRE DEPARTMENT).**

Permit Description: **Demolition**
Work Class:
Proposed Use:
Permit Number: PMT07-00595
Status: Expired
Valuation: $0.00
Contractor Company:
Contractor Name:

ADJOINING PROPERTY FINDINGS

Date: **8/15/2001**
Permit Type:
Description: **INSPECT TO REHAB SINGLE FAMILY DWELLING**

Permit Description:
Work Class:
Proposed Use:
Permit Number: 01080503
Status: Closed
Valuation: $0.00
Contractor Company:
Contractor Name:

Date: **1/31/2001**
Permit Type:
Description: **PRE-ALTERATION FOR ROOM ADDITION AND OTHER ISSUES AS DESCRIBED BY CODE ENFORCEMENT. (SEE PACKET)**

Permit Description:
Work Class:
Proposed Use:
Permit Number: 01010533
Status: Closed
Valuation: $0.00
Contractor Company:
Contractor Name:

ADJOINING PROPERTY FINDINGS

6661 KNOX AVE

Date:	**5/23/2023**
Permit Type:	**BLD**
Description:	**PERMIT FOR INSTALLATION OF ROOF MOUNT PV SYSTEM ON - SFD TO CONSIST OF 9.6 KW W/ 24 MODULES & 225/200A MPU AND (2) BATTERIES**
Permit Description:	**SolarPV Permit**
Work Class:	ALTERNATE ENERGY
Proposed Use:	SINGLE-FAMILY RESIDENTIAL
Permit Number:	BLD23-003374
Status:	Issued
Valuation:	$0.00
Contractor Company:	
Contractor Name:	

Date:	**8/24/2020**
Permit Type:	**BLD**
Description:	**PRE-ALTERATION; ADDING 400 SQ FT TO GARAGE**
Permit Description:	**Building Permit**
Work Class:	PRE-ALTERATION
Proposed Use:	SINGLE-FAMILY RESIDENTIAL
Permit Number:	BLD20-004561
Status:	FINALED
Valuation:	$0.00
Contractor Company:	
Contractor Name:	

ADJOINING PROPERTY FINDINGS

Date: **11/8/2006**
Permit Type: **RERO**
Description: **PERMIT FOR TO RE-ROOF 2,700 SQ FT WITH 30 YR COMP. SHINGLES.**

Permit Description: **Reroof**
Work Class:
Proposed Use:
Permit Number: PMT06-09281
Status: Expired
Valuation: $2,700.00
Contractor Company:
Contractor Name: HUFFMAN ROOF CO.

6691 KNOX AVE

Date: **6/20/2001**
Permit Type:
Description: **PROPOSED FOR A DETACHED EXISTING GARAGE**

Permit Description:
Work Class:
Proposed Use:
Permit Number: 01060474
Status: Closed
Valuation: $0.00
Contractor Company:
Contractor Name:

Date: **7/3/1996**
Permit Type:
Description: **(No location in Sierra.) REMOVE/DEMO SFD (MOVE-ON) SITTING ON BLOCKS**

Permit Description:
Work Class:
Proposed Use:
Permit Number: 0006139
Status: Closed
Valuation: $0.00
Contractor Company:
Contractor Name:

ADJOINING PROPERTY FINDINGS

NORTHSTAR AVE

15610 NORTHSTAR AVE

Date:	**11/27/2019**
Permit Type:	**BLD**
Description:	**(O) PERMIT FOR INSTALLATION OF ROOF MOUNT PV SYSTEM**
Permit Description:	**Building Permit**
Work Class:	ALTERNATE ENERGY
Proposed Use:	SINGLE-FAMILY RESIDENTIAL
Permit Number:	BLD19-005821
Status:	FINALED
Valuation:	$0.00
Contractor Company:	
Contractor Name:	HOSOPO CORPORATION

Date:	**7/26/1999**
Permit Type:	
Description:	**(No location in Sierra.) T-24 PERMIT TR 15655-11 LOT 9**
Permit Description:	
Work Class:	
Proposed Use:	
Permit Number:	9903925
Status:	Closed
Valuation:	$0.00
Contractor Company:	
Contractor Name:	

ADJOINING PROPERTY FINDINGS

Date: **7/23/1999**
Permit Type:
Description: **(No location in Sierra.) 6' X 9' SECOND STORY WOOD DECK PER APPROVED PLANS PC B0012670.**

Permit Description:
Work Class:
Proposed Use:
Permit Number: 9903899
Status: Closed
Valuation: $0.00
Contractor Company:
Contractor Name:

Date: **7/19/1999**
Permit Type:
Description: **THE LANDINGS 80 L.F. OF 6' HIGH ORCO BLOCK WALL AND TR. 15655-11, LOTS 1-31.**

Permit Description:
Work Class:
Proposed Use:
Permit Number: 9903755
Status: Closed
Valuation: $0.00
Contractor Company:
Contractor Name:

Date: **5/17/1999**
Permit Type:
Description: **TRACT 15655-11 LOT #9 SFD : PLAN 2648 AR**

Permit Description:
Work Class:
Proposed Use:
Permit Number: 9902486
Status: Closed
Valuation: $0.00
Contractor Company:
Contractor Name:

ADJOINING PROPERTY FINDINGS

15615 NORTHSTAR AVE

Date:	**3/16/2022**
Permit Type:	
Description:	**(O) PERMIT FOR INSTALLATION OF ROOF MOUNT PV SYSTEM - ON SFD TO CONSIST OF A 2.88KW SYSTEM WITH 8 MODULES 1 INVERTER AND BATTERY BACKUP**
Permit Description:	**SolarPV Permit**
Work Class:	
Proposed Use:	
Permit Number:	BLD22-001621
Status:	Closed - Complete
Valuation:	$0.00
Contractor Company:	
Contractor Name:	

Date:	**8/24/2015**
Permit Type:	**BLD**
Description:	**PERMIT TO CONSTRUCT A 10' X 32' ALUMAWOOD PATIO COVER (LATTICE) PER APPROVED PLAN**
Permit Description:	**Building Permit**
Work Class:	PATIO COVER
Proposed Use:	SINGLE-FAMILY RESIDENTIAL
Permit Number:	BLD15-003037
Status:	ISSUED
Valuation:	$0.00
Contractor Company:	
Contractor Name:	CALIFORNIA SHOWCASE CONSTRUCTI

ADJOINING PROPERTY FINDINGS

Date:	**8/4/2015**
Permit Type:	**BLD**
Description:	**PERMIT TO REPLACE A/C REPLACE WITH 5 TON A/C, 110,000 BTU**
Permit Description:	**Building Permit**
Work Class:	MECHANICAL
Proposed Use:	SINGLE-FAMILY RESIDENTIAL
Permit Number:	BLD15-002734
Status:	ISSUED
Valuation:	$0.00
Contractor Company:	
Contractor Name:	TRADEWINDS AIR CONDITIONING &

Date:	**4/14/2014**
Permit Type:	**BLD**
Description:	**PERMIT FOR 5.750KW RESIDENTIAL ROOF MOUNT PV SYSTEM (23) PANELS, (1) INVERTER, WITH 200 AMP PANEL UPGRADE**
Permit Description:	**Building Permit**
Work Class:	ALTERNATE ENERGY
Proposed Use:	SINGLE-FAMILY RESIDENTIAL
Permit Number:	BLD14-001077
Status:	FINALED
Valuation:	$0.00
Contractor Company:	
Contractor Name:	HORIZON SOLAR

Date:	**11/19/2013**
Permit Type:	**BLD**
Description:	**PERMIT FOR THE INSTALLATION OF A CAR CHARGER AND SECOND SEPARATE METER (100 AMPS)**
Permit Description:	**Building Permit**
Work Class:	ALTERNATE ENERGY
Proposed Use:	SINGLE-FAMILY RESIDENTIAL
Permit Number:	BLD13-003271
Status:	FINALED
Valuation:	$0.00
Contractor Company:	
Contractor Name:	BEARD ELECTRIC

ADJOINING PROPERTY FINDINGS

Date: **7/26/1999**
Permit Type:
Description: **(No location in Sierra.) T-24 PERMIT TR 15655-11 LOT 19**

Permit Description:
Work Class:
Proposed Use:
Permit Number: 9903931
Status: Closed
Valuation: $0.00
Contractor Company:
Contractor Name:

Date: **7/19/1999**
Permit Type:
Description: **THE LANDINGS 95 L.F. OF 6' HIGH ORCO BLOCK WALL AND TR. 15655-11, LOTS 1-31.**

Permit Description:
Work Class:
Proposed Use:
Permit Number: 9903765
Status: Closed
Valuation: $0.00
Contractor Company:
Contractor Name:

Date: **5/17/1999**
Permit Type:
Description: **TRACT 15655-11 LOT #19 SFD : PLAN 2714 AL**

Permit Description:
Work Class:
Proposed Use:
Permit Number: 9902491
Status: Closed
Valuation: $0.00
Contractor Company:
Contractor Name:

ADJOINING PROPERTY FINDINGS

15618 NORTHSTAR AVE

Date:	**10/8/2020**
Permit Type:	**BLD**
Description:	**PERMIT TO REMOVE AND REPLACE A 40 GALLON WATER HEATER**
Permit Description:	**Building Permit**
Work Class:	WATER HEATER
Proposed Use:	SINGLE-FAMILY RESIDENTIAL
Permit Number:	BLD20-005775
Status:	FINALED
Valuation:	$0.00
Contractor Company:	
Contractor Name:	

Date:	**4/21/2016**
Permit Type:	**BLD**
Description:	**PERMIT FOR INSTALLATION OF ROOF MOUNT PV SYSTEM ON SFD TO CONSIST OF 8.670 KW, 34 MODULES, AND 1 INVERTER. [C/R BLD16-001426 FOR PANEL UPGRADE]**
Permit Description:	**Building Permit**
Work Class:	ALTERNATE ENERGY
Proposed Use:	SINGLE-FAMILY RESIDENTIAL
Permit Number:	BLD16-001629
Status:	FINALED
Valuation:	$0.00
Contractor Company:	
Contractor Name:	HOSOPO CORPORATION

ADJOINING PROPERTY FINDINGS

Date:	**4/5/2016**
Permit Type:	**BLD**
Description:	**PERMIT FOR A 200 AMP PANEL UPGRADE**
Permit Description:	**Building Permit**
Work Class:	ELECTRICAL
Proposed Use:	SINGLE-FAMILY RESIDENTIAL
Permit Number:	BLD16-001427
Status:	FINALED
Valuation:	$0.00
Contractor Company:	
Contractor Name:	MYERS ELECTRIC CO

Date:	**2/23/2016**
Permit Type:	**BLD**
Description:	**PERMIT FOR A RESIDENTIAL ROOF MOUNT PV SYSTEM WITH 31 PANELS AND 125 AMP LOAD CENTER, 8.215 KW (NO UPGRADE). TO INCLUDE NEW 100 AMP MAIN CIRCUIT BREAKER.**
Permit Description:	**Building Permit**
Work Class:	ALTERNATE ENERGY
Proposed Use:	SINGLE-FAMILY RESIDENTIAL
Permit Number:	BLD16-000689
Status:	CANCELLED
Valuation:	$0.00
Contractor Company:	
Contractor Name:	SOLAR CITY

ADJOINING PROPERTY FINDINGS

Date:	**7/15/2014**
Permit Type:	**BLD**
Description:	**PERMIT TO R/R EXISTING A/C AND FAU 5 TON, 16 SEER, WITH A 80K BTU, AND COIL**
Permit Description:	**Building Permit**
Work Class:	MECHANICAL
Proposed Use:	SINGLE-FAMILY RESIDENTIAL
Permit Number:	BLD14-002313
Status:	FINALED
Valuation:	$0.00
Contractor Company:	
Contractor Name:	ACE & SONS CONSTRUCTION INC

Date:	**7/26/1999**
Permit Type:	
Description:	**(No location in Sierra.) T-24 PERMIT TR 15655-11 LOT 10**
Permit Description:	
Work Class:	
Proposed Use:	
Permit Number:	9903937
Status:	Closed
Valuation:	$0.00
Contractor Company:	
Contractor Name:	

Date:	**7/19/1999**
Permit Type:	
Description:	**THE LANDINGS TRACT 15655-11 LOT 10 90 L.F. OF 6' HIGH ORCO BLOCK WALL AND TR. 15655-11, LOTS 1-31.**
Permit Description:	
Work Class:	
Proposed Use:	
Permit Number:	9903756
Status:	Closed
Valuation:	$0.00
Contractor Company:	
Contractor Name:	

ADJOINING PROPERTY FINDINGS

Date: **4/12/1999**
Permit Type:
Description: **TRACT 15655-11 LOT #10 SFD : PLAN 2488**

Permit Description:
Work Class:
Proposed Use:
Permit Number: 9901505
Status: Closed
Valuation: $0.00
Contractor Company:
Contractor Name:

15623 NORTHSTAR AVE

Date: **5/14/2019**
Permit Type: **BLD**
Description: **PERMIT TO CONSTRUCT 8' X 22' SOLID ALUMAWOOD PATIO COVER**

Permit Description: **Building Permit**
Work Class: PATIO COVER
Proposed Use: SINGLE-FAMILY RESIDENTIAL
Permit Number: BLD19-002626
Status: FINALED
Valuation: $0.00
Contractor Company:
Contractor Name: CALIFORNIA PATIO COVERS

Date: **4/4/2017**
Permit Type: **BLD**
Description: **PERMIT TO CONSTRUCT A 16' X 32' (512 SF) SWIMMING POOL**

Permit Description: **Building Permit**
Work Class: PLUMBING
Proposed Use: SINGLE-FAMILY RESIDENTIAL
Permit Number: BLD17-001856
Status: FINALED
Valuation: $0.00
Contractor Company:
Contractor Name: TROPICAL BREEZE CUSTOM POOLS

ADJOINING PROPERTY FINDINGS

Date:	**10/29/2014**
Permit Type:	**BLD**
Description:	**PERMIT FOR A 11.22KW RESIDENTIAL ROOF MOUNT PV SYS (44) PANELS (1) INVERTER WITH ELECTRICAL MAIN SERVICE PANEL UPGRADE**
Permit Description:	**Building Permit**
Work Class:	ALTERNATE ENERGY
Proposed Use:	SINGLE-FAMILY RESIDENTIAL
Permit Number:	BLD14-004128
Status:	FINALED
Valuation:	$0.00
Contractor Company:	
Contractor Name:	SUNCREST SOLAR

Date:	**7/26/1999**
Permit Type:	
Description:	**(No location in Sierra.) T-24 PERMIT TR 15655-11 LOT 18**
Permit Description:	
Work Class:	
Proposed Use:	
Permit Number:	9903940
Status:	Closed
Valuation:	$0.00
Contractor Company:	
Contractor Name:	

Date:	**7/23/1999**
Permit Type:	
Description:	**(No location in Sierra.) 6' X 9' SECOND STORY WOOD DECK PER APPROVED PLANS PC B0012670.**
Permit Description:	
Work Class:	
Proposed Use:	
Permit Number:	9903897
Status:	Closed
Valuation:	$0.00
Contractor Company:	
Contractor Name:	

ADJOINING PROPERTY FINDINGS

Date: **7/19/1999**
Permit Type:
Description: **THE LANDINGS TRACT 15655-11 LOT 18 85 L.F. OF 6' HIGH ORCO BLOCK WALL AND TR. 15655-11, LOTS 1-31.**

Permit Description:
Work Class:
Proposed Use:
Permit Number: 9903764
Status: Closed
Valuation: $0.00
Contractor Company:
Contractor Name:

Date: **4/12/1999**
Permit Type:
Description: **TRACT 15655-11 LOT #18 SFD : PLAN 2714**

Permit Description:
Work Class:
Proposed Use:
Permit Number: 9901511
Status: Closed
Valuation: $0.00
Contractor Company:
Contractor Name:

ADJOINING PROPERTY FINDINGS

15626 NORTHSTAR AVE

Date:	**8/6/2008**
Permit Type:	
Description:	**SOLID ALUM. PATIO COVER (156 SQ. FT.) AND LATTICE COMBO (324 SQ. FT.) PER IAPMO NO. 0106.**
Permit Description:	**Patio Cover Permit**
Work Class:	
Proposed Use:	
Permit Number:	PMT08-03041
Status:	Closed
Valuation:	$3,348.00
Contractor Company:	
Contractor Name:	D.B. CONTRACTING

Date:	**7/26/1999**
Permit Type:	
Description:	**(No location in Sierra.) T-24 PERMIT TR 15655-11 LOT 11**
Permit Description:	
Work Class:	
Proposed Use:	
Permit Number:	9903938
Status:	Closed
Valuation:	$0.00
Contractor Company:	
Contractor Name:	

ADJOINING PROPERTY FINDINGS

Date: **7/19/1999**
Permit Type:
Description: **THE LANDINGS TRACT 15655-11 LOT 11 80 L.F. OF 6' HIGH ORCO BLOCK WALLS AND TR. 15655-11, LOTS 1-31.**

Permit Description:
Work Class:
Proposed Use:
Permit Number: 9903757
Status: Closed
Valuation: $0.00
Contractor Company:
Contractor Name:

Date: **4/12/1999**
Permit Type:
Description: **TRACT 15655-11 LOT #11 SFD : PLAN 2648**

Permit Description:
Work Class:
Proposed Use:
Permit Number: 9901506
Status: Closed
Valuation: $0.00
Contractor Company:
Contractor Name:

ADJOINING PROPERTY FINDINGS

15631 NORTHSTAR AVE

Date:	**7/31/2018**
Permit Type:	**BLD**
Description:	**PERMIT FOR INSTALLATION OF ROOF MOUNT PV SYSTEM ON SFD**
Permit Description:	**Building Permit**
Work Class:	ALTERNATE ENERGY
Proposed Use:	SINGLE-FAMILY RESIDENTIAL
Permit Number:	BLD18-003088
Status:	FINALED
Valuation:	$0.00
Contractor Company:	
Contractor Name:	SUNLUX ENERGY

Date:	**7/26/1999**
Permit Type:	
Description:	**(No location in Sierra.) T-24 PERMIT TR 15655-11 LOT 17**
Permit Description:	
Work Class:	
Proposed Use:	
Permit Number:	9903939
Status:	Closed
Valuation:	$0.00
Contractor Company:	
Contractor Name:	

ADJOINING PROPERTY FINDINGS

Date: **7/19/1999**
Permit Type:
Description: **THE LANDINGS TRACT 15655-11 LOT 17 75 L.F. OF 6' HIGH ORCO BLOCK WALL AND TR. 15655-11, LOTS 1-31.**

Permit Description:
Work Class:
Proposed Use:
Permit Number: 9903763
Status: Closed
Valuation: $0.00
Contractor Company:
Contractor Name:

Date: **4/12/1999**
Permit Type:
Description: **TRACT 15655-11 LOT #17 SFD : PLAN 2303**

Permit Description:
Work Class:
Proposed Use:
Permit Number: 9901504
Status: Closed
Valuation: $0.00
Contractor Company:
Contractor Name:

ADJOINING PROPERTY FINDINGS

15634 NORTHSTAR AVE

Date:	**6/11/2001**
Permit Type:	
Description:	**INGROUND GUNITE POOL AND SPA, 50 L.F. OF 6' HIGH RETAINING WALL USING CITY STANDARDS**
Permit Description:	
Work Class:	
Proposed Use:	
Permit Number:	01060216
Status:	Closed
Valuation:	$0.00
Contractor Company:	
Contractor Name:	

Date:	**7/26/1999**
Permit Type:	
Description:	**(No location in Sierra.) T-24 PERMIT TR 15655-11 LOT 12**
Permit Description:	
Work Class:	
Proposed Use:	
Permit Number:	9903926
Status:	Closed
Valuation:	$0.00
Contractor Company:	
Contractor Name:	

ADJOINING PROPERTY FINDINGS

Date: **7/19/1999**
Permit Type:
Description: **THE LANDINGS TRACT 15655-11 LOT 12 80 L.F. OF 6' HIGH ORCO BLOCK WALL AND TR. 15655-11, LOTS 1-31.**

Permit Description:
Work Class:
Proposed Use:
Permit Number: 9903758
Status: Closed
Valuation: $0.00
Contractor Company:
Contractor Name:

Date: **4/12/1999**
Permit Type:
Description: **TRACT 15655-11 LOT #12 SFD : PLAN 2090**

Permit Description:
Work Class:
Proposed Use:
Permit Number: 9901503
Status: Closed
Valuation: $0.00
Contractor Company:
Contractor Name:

ADJOINING PROPERTY FINDINGS

15639 NORTHSTAR AVE

Date:	**11/3/2020**
Permit Type:	**BLD**
Description:	**PERMIT TO CHANGE OUT 90K BTU'S FAU ONLY,**
Permit Description:	**Building Permit**
Work Class:	MECHANICAL
Proposed Use:	SINGLE-FAMILY RESIDENTIAL
Permit Number:	BLD20-006313
Status:	FINALED
Valuation:	$0.00
Contractor Company:	
Contractor Name:	

Date:	**6/20/2017**
Permit Type:	**BLD**
Description:	**PERMIT FOR THE INSTALLATION OF ROOF MOUNT PV SYSTEM ON SFD**
Permit Description:	**Building Permit**
Work Class:	ALTERNATE ENERGY
Proposed Use:	SINGLE-FAMILY RESIDENTIAL
Permit Number:	BLD17-002742
Status:	FINALED
Valuation:	$0.00
Contractor Company:	
Contractor Name:	HORIZON SOLAR

Date:	**6/1/2017**
Permit Type:	**BLD**
Description:	**PERMIT FOR MAIN SERVICE PANEL UPGRADE TO 225AMPS**
Permit Description:	**Building Permit**
Work Class:	ELECTRICAL
Proposed Use:	SINGLE-FAMILY RESIDENTIAL
Permit Number:	BLD17-002552
Status:	FINALED
Valuation:	$0.00
Contractor Company:	
Contractor Name:	MYERS ELECTRIC CO

ADJOINING PROPERTY FINDINGS

Date: **7/24/2002**
Permit Type:
Description: **SWIMMING POOL & SPA 16X32 W/HEATER SWAN POOLS**

Permit Description:
Work Class:
Proposed Use:
Permit Number: 02071142
Status: Closed
Valuation: $0.00
Contractor Company:
Contractor Name:

Date: **7/26/1999**
Permit Type:
Description: **(No location in Sierra.) T-24 PERMIT TR 15655-11 LOT 16**

Permit Description:
Work Class:
Proposed Use:
Permit Number: 9903930
Status: Closed
Valuation: $0.00
Contractor Company:
Contractor Name:

Date: **7/19/1999**
Permit Type:
Description: **THE LANDINGS TRACT 15655-11 LOT 16 90 L.F. OF 6' HIGH ORCO BLOCK WALL AND TR. 15655-11, LOTS 1-31.**

Permit Description:
Work Class:
Proposed Use:
Permit Number: 9903762
Status: Closed
Valuation: $0.00
Contractor Company:
Contractor Name:

ADJOINING PROPERTY FINDINGS

Date: **4/12/1999**
Permit Type:
Description: **TRACT 15655-11 LOT #16 SFD : PLAN 2648**

Permit Description:
Work Class:
Proposed Use:
Permit Number: 9901508
Status: Closed
Valuation: $0.00
Contractor Company:
Contractor Name:

15642 NORTHSTAR AVE

Date: **8/27/2014**
Permit Type: **BLD**
Description: **PERMIT FOR A 11.22 KW RESIDENTIAL ROOF MOUNT PV SYSTEM (44) PANELS, (2) INVERTERS, WITH 125 AMP LOAD CENTER AND NEW 225 AMP MAIN PANEL UPGRADE**

Permit Description: **Building Permit**
Work Class: ALTERNATE ENERGY
Proposed Use: SINGLE-FAMILY RESIDENTIAL
Permit Number: BLD14-003048
Status: FINALED
Valuation: $0.00
Contractor Company:
Contractor Name: SOLARCITY CORPORATION

ADJOINING PROPERTY FINDINGS

Date: **4/14/2003**
Permit Type:
Description: **INSTALL 19 X 36 GUNITE SWIMMING POOL W/7' DIA SPA**

Permit Description:
Work Class:
Proposed Use:
Permit Number: 03040394
Status: Closed
Valuation: $0.00
Contractor Company:
Contractor Name:

Date: **7/26/1999**
Permit Type:
Description: **(No location in Sierra.) T-24 PERMIT TR 15655-11 LOT 13**

Permit Description:
Work Class:
Proposed Use:
Permit Number: 9903927
Status: Closed
Valuation: $0.00
Contractor Company:
Contractor Name:

Date: **7/19/1999**
Permit Type:
Description: **THE LANDINGS TRACT 15655-11 LOT 13 95 L.F. OF 6' HIGH ORCO BLOCK WALL AND TR. 15655-11, LOTS 1-31.**

Permit Description:
Work Class:
Proposed Use:
Permit Number: 9903759
Status: Closed
Valuation: $0.00
Contractor Company:
Contractor Name:

ADJOINING PROPERTY FINDINGS

Date: **4/12/1999**
Permit Type:
Description: **TRACT 15655-11 LOT #13 SFD : PLAN 2714**

Permit Description:
Work Class:
Proposed Use:
Permit Number: 9901509
Status: Closed
Valuation: $0.00
Contractor Company:
Contractor Name:

15643 NORTHSTAR AVE

Date: **8/3/2010**
Permit Type: **COMB**
Description: **PERMIT FOR THE INSTALLATION OF A PHOTOVOLTAIC SOLAR SYSTEM ON THE ROOF OF A SFD WITH (25) PANELS AT WEST FACING ROOF SECTIONS.**

Permit Description: **Combination Permit**
Work Class:
Proposed Use:
Permit Number: PMT10-02234
Status: Closed
Valuation: $0.00
Contractor Company:
Contractor Name: SOLAR SERVICE CENTER

ADJOINING PROPERTY FINDINGS

Date: **6/14/2006**
Permit Type:
Description: **PERMIT FOR A 18 X 32 GUNITE POOL AND SPA.**

Permit Description:
Work Class:
Proposed Use:
Permit Number: PMT06-05673
Status: Closed
Valuation: $0.00
Contractor Company:
Contractor Name:

Date: **10/18/2001**
Permit Type:
Description: **(1) 10' X 12' ICBO SOLID PATIO COVER 2621P (2) 11' X 14' ICBO LATTICE PATIO COVER 2621P**

Permit Description:
Work Class:
Proposed Use:
Permit Number: 01100365
Status: Expired
Valuation: $0.00
Contractor Company:
Contractor Name:

Date: **7/26/1999**
Permit Type:
Description: **(No location in Sierra.) T-24 PERMIT TR 15655-11 LOT 15**

Permit Description:
Work Class:
Proposed Use:
Permit Number: 9903929
Status: Closed
Valuation: $0.00
Contractor Company:
Contractor Name:

ADJOINING PROPERTY FINDINGS

Date: **7/19/1999**
Permit Type:
Description: **THE LANDINGS TRACT 15655-11 LOT 15 115 L.F. OF 6' HIGH ORCO BLOCK WALLS AND TR. 15655-11, LOTS 1-31.**

Permit Description:
Work Class:
Proposed Use:
Permit Number: 9903761
Status: Closed
Valuation: $0.00
Contractor Company:
Contractor Name:

Date: **4/12/1999**
Permit Type:
Description: **TRACT 15655-11 LOT #15 SFD : PLAN 2714**

Permit Description:
Work Class:
Proposed Use:
Permit Number: 9901510
Status: Closed
Valuation: $0.00
Contractor Company:
Contractor Name:

ADJOINING PROPERTY FINDINGS

15644 NORTHSTAR AVE

Date:	**7/26/1999**
Permit Type:	
Description:	**(No location in Sierra.) T-24 PERMIT TR 15655-11 LOT 14**
Permit Description:	
Work Class:	
Proposed Use:	
Permit Number:	9903928
Status:	Closed
Valuation:	$0.00
Contractor Company:	
Contractor Name:	

Date:	**7/19/1999**
Permit Type:	
Description:	**THE LANDINGS TRACT 15655-11 LOT 14 115 L.F. OF 6' HIGH ORCO BLOCK WALL AND TR. 15655-11, LOTS 1-31.**
Permit Description:	
Work Class:	
Proposed Use:	
Permit Number:	9903760
Status:	Closed
Valuation:	$0.00
Contractor Company:	
Contractor Name:	

ADJOINING PROPERTY FINDINGS

Date: **4/12/1999**
Permit Type:
Description: **TRACT 15655-11 LOT #14 SFD : PLAN 2648**

Permit Description:
Work Class:
Proposed Use:
Permit Number: 9901507
Status: Closed
Valuation: $0.00
Contractor Company:
Contractor Name:

NORTHWIND AVE

15626 NORTHWIND AVE

Date: **4/28/1999**
Permit Type:
Description: **SEE MAP (1) TEMP. POWER POLE (200 AMP)**

Permit Description:
Work Class:
Proposed Use:
Permit Number: 9902380
Status: Closed
Valuation: $0.00
Contractor Company:
Contractor Name:

ADJOINING PROPERTY FINDINGS

15628 NORTHWIND AVE

Date:	**5/20/2003**
Permit Type:	
Description:	**PROPOSE A 378' SQ FT FAMILY ROOM EXTENSION ROOM ADDITION TO REAR OF DWELLING.**
Permit Description:	
Work Class:	
Proposed Use:	
Permit Number:	03050472
Status:	Closed
Valuation:	$0.00
Contractor Company:	
Contractor Name:	

Date:	**11/21/2002**
Permit Type:	
Description:	**65 LIN. FT. OF 6 FT. HIGH RETAINING WALL PER CITY STANDARD**
Permit Description:	
Work Class:	
Proposed Use:	
Permit Number:	02110575
Status:	Closed
Valuation:	$0.00
Contractor Company:	
Contractor Name:	

ADJOINING PROPERTY FINDINGS

Date: **11/18/2002**
Permit Type:
Description: **FOUNDATION ONLY FOR FUTURE BONUS ROOM AT REARYARD AREA.**

Permit Description:
Work Class:
Proposed Use:
Permit Number: 02110450
Status: Closed
Valuation: $0.00
Contractor Company:
Contractor Name:

Date: **11/4/2002**
Permit Type:
Description: **CONSTION OF A ROOM ADDITION**

Permit Description:
Work Class:
Proposed Use:
Permit Number: 02110031
Status: Closed
Valuation: $0.00
Contractor Company:
Contractor Name:

Date: **8/30/1999**
Permit Type:
Description: **(No location in Sierra.) T-24 PERMIT TR 15655-20 LOT 4**

Permit Description:
Work Class:
Proposed Use:
Permit Number: 9905163
Status: Closed
Valuation: $0.00
Contractor Company:
Contractor Name:

ADJOINING PROPERTY FINDINGS

Date: **4/30/1999**
Permit Type:
Description: **TRACT 15655-20 LOT #4 SFD PLAN 1CR TR. 15655-20 LOT #4**

Permit Description:
Work Class:
Proposed Use:
Permit Number: 9901579
Status: Closed
Valuation: $0.00
Contractor Company:
Contractor Name:

Date: **4/20/1999**
Permit Type:
Description: **TRACT 15655-20 LOT #4 150 LF OF INTERIOR BLOCKWALLS (PROTTO II)**

Permit Description:
Work Class:
Proposed Use:
Permit Number: 9901793
Status: Closed
Valuation: $0.00
Contractor Company:
Contractor Name:

15638 NORTHWIND AVE

Date: **8/14/2003**
Permit Type:
Description: **CONSTRUCT 24 L.F. OF 4' HIGH RETAINING WALL, PER CITY STANDARD 6" HEEL**

Permit Description:
Work Class:
Proposed Use:
Permit Number: PMT03-01145
Status: Closed
Valuation: $0.00
Contractor Company:
Contractor Name:

ADJOINING PROPERTY FINDINGS

Date: **7/8/2003**
Permit Type:
Description: **swimming pool 15x25 & spa 7x7 to rear of home by owner**

Permit Description:
Work Class:
Proposed Use:
Permit Number: PMT03-00124
Status: Closed
Valuation: $0.00
Contractor Company:
Contractor Name:

Date: **3/3/2003**
Permit Type:
Description: **(2) 14 FT. X 12 FT. LATTICE PATIO COVERS, PER CITY STANDARD**

Permit Description:
Work Class:
Proposed Use:
Permit Number: 03030005
Status: Closed
Valuation: $0.00
Contractor Company:
Contractor Name:

Date: **2/27/2003**
Permit Type:
Description: **INSTALL 14 FEET OF 1/2 INCH GASLINE FOR FUTURE BARBEQUE**

Permit Description:
Work Class:
Proposed Use:
Permit Number: 03020799
Status: Closed
Valuation: $0.00
Contractor Company:
Contractor Name:

ADJOINING PROPERTY FINDINGS

Date: **8/30/1999**
Permit Type:
Description: **(No location in Sierra.) T-24 PERMIT TR 15655-20 LOT 5**

Permit Description:
Work Class:
Proposed Use:
Permit Number: 9905164
Status: Closed
Valuation: $0.00
Contractor Company:
Contractor Name:

Date: **4/30/1999**
Permit Type:
Description: **TRACT 15655-20 LOT #5 SFD PLAN 2AR TR. 15655-20 LOT #5**

Permit Description:
Work Class:
Proposed Use:
Permit Number: 9901585
Status: Closed
Valuation: $0.00
Contractor Company:
Contractor Name:

Date: **4/20/1999**
Permit Type:
Description: **TRACT 15655-20 LOT #5 173 LF OF INTERIOR BLOCKWALLS (PROTTO II) & 69 LF OF 4' HIGH RET WALL. ALSO COMBO 4' RET. WITH 6' ABOVE.**

Permit Description:
Work Class:
Proposed Use:
Permit Number: 9901794
Status: Closed
Valuation: $0.00
Contractor Company:
Contractor Name:

ADJOINING PROPERTY FINDINGS

15645 NORTHWIND AVE

Date:	**6/5/2019**
Permit Type:	**BLD**
Description:	**PERMIT FOR REHAB TO SFD DUE TO DAMAGE(CODE ENFORCEMENT CASE)**
Permit Description:	**Building Permit**
Work Class:	BUILDING
Proposed Use:	SINGLE-FAMILY RESIDENTIAL
Permit Number:	BLD19-002934
Status:	FINALED
Valuation:	$0.00
Contractor Company:	
Contractor Name:	SOUTHERN CALIFORNIA DEVELOPERS

Date:	**2/6/2018**
Permit Type:	**BLD**
Description:	**PRE-ALTERATION FOR DAMAGE TO SFD. WATER DAMAGE**
Permit Description:	**Building Permit**
Work Class:	PRE-ALTERATION
Proposed Use:	SINGLE-FAMILY RESIDENTIAL
Permit Number:	BLD18-000204
Status:	ISSUED
Valuation:	$0.00
Contractor Company:	
Contractor Name:	

ADJOINING PROPERTY FINDINGS

Date:	**10/1/2014**
Permit Type:	**BLD**
Description:	**PERMIT TO CHANGE OUT EXISITING 48 GALLON WATER HEATER IN SAME LOCATION (GARAGE)**
Permit Description:	**Building Permit**
Work Class:	PLUMBING
Proposed Use:	SINGLE-FAMILY RESIDENTIAL
Permit Number:	BLD14-003794
Status:	EXPIRED
Valuation:	$0.00
Contractor Company:	
Contractor Name:	

Date:	**12/15/1999**
Permit Type:	
Description:	**625 S.F. LATTICE PATIO COVER PER CITY STANDARD**
Permit Description:	
Work Class:	
Proposed Use:	
Permit Number:	99120515
Status:	Closed
Valuation:	$0.00
Contractor Company:	
Contractor Name:	

Date:	**8/30/1999**
Permit Type:	
Description:	**(No location in Sierra.) T-24 PERMIT TR 15655-20 LOT 8**
Permit Description:	
Work Class:	
Proposed Use:	
Permit Number:	9905167
Status:	Closed
Valuation:	$0.00
Contractor Company:	
Contractor Name:	

ADJOINING PROPERTY FINDINGS

Date: **6/9/1999**
Permit Type:
Description: **TRACT 15655-20 LOT #8 LANDINGS CONVERT PORTION OF (3) CAR GARAGE TO OFFICE PER APPROVED PLANS.**

Permit Description:
Work Class:
Proposed Use:
Permit Number: 9903012
Status: Closed
Valuation: $0.00
Contractor Company:
Contractor Name:

Date: **4/30/1999**
Permit Type:
Description: **TRACT 15655-20 LOT #8 SFD PLAN 3A TR. 15655-20 LOT #8**

Permit Description:
Work Class:
Proposed Use:
Permit Number: 9901590
Status: Closed
Valuation: $0.00
Contractor Company:
Contractor Name:

Date: **4/20/1999**
Permit Type:
Description: **TRACT 15655-20 LOT #8 86 LF OF INTERIOR BLOCKWALLS (PROTTO II)**

Permit Description:
Work Class:
Proposed Use:
Permit Number: 9901797
Status: Closed
Valuation: $0.00
Contractor Company:
Contractor Name:

ADJOINING PROPERTY FINDINGS

15646 NORTHWIND AVE

Date:	**3/4/2021**
Permit Type:	**BLD**
Description:	**PERMIT TO CONSTRUCT A 351SF SWIMMING POOL AND A 32SF - SPA AND A 20' RETAINING WALL PER CITY STANDARD**
Permit Description:	**Pool/Spa Residential Permit**
Work Class:	SWIM POOL/SPA
Proposed Use:	INDUSTRIAL
Permit Number:	BLD21-001259
Status:	Closed - Complete
Valuation:	$0.00
Contractor Company:	
Contractor Name:	

Date:	**3/16/2000**
Permit Type:	
Description:	**I.C.B.O. PATIO COVERS (2) LATTICE, (2) SOLID**
Permit Description:	
Work Class:	
Proposed Use:	
Permit Number:	00030574
Status:	Closed
Valuation:	$0.00
Contractor Company:	
Contractor Name:	

ADJOINING PROPERTY FINDINGS

Date: **8/30/1999**
Permit Type:
Description: **(No location in Sierra.) T-24 PERMIT TR 15655-20 LOT 6**

Permit Description:
Work Class:
Proposed Use:
Permit Number: 9905165
Status: Closed
Valuation: $0.00
Contractor Company:
Contractor Name:

Date: **6/9/1999**
Permit Type:
Description: **TRACT 15655-20 LOT #6 LANDINGS CONVERT PORTION OF (3) CAR GARAGE TO OFFICE PER APPROVED PLANS.**

Permit Description:
Work Class:
Proposed Use:
Permit Number: 9903011
Status: Closed
Valuation: $0.00
Contractor Company:
Contractor Name:

Date: **4/30/1999**
Permit Type:
Description: **TRACT 15655-20 LOT #6 SFD PLAN 3C TR. 15655-20 LOT #6**

Permit Description:
Work Class:
Proposed Use:
Permit Number: 9901589
Status: Closed
Valuation: $0.00
Contractor Company:
Contractor Name:

ADJOINING PROPERTY FINDINGS

Date: **4/20/1999**
Permit Type:
Description: **TRACT 15655-20 LOT #6 198 LF OF INTERIOR BLOCKWALLS (PROTTO II)**

Permit Description:
Work Class:
Proposed Use:
Permit Number: 9901795
Status: Closed
Valuation: $0.00
Contractor Company:
Contractor Name:

15649 NORTHWIND AVE

Date: **3/17/2005**
Permit Type:
Description: **11 FT. X 19' 6" LATTICE PATIO COVER, PER ICBO# 2621P.**

Permit Description:
Work Class:
Proposed Use:
Permit Number: PMT05-02181
Status: Closed
Valuation: $0.00
Contractor Company:
Contractor Name:

Date: **8/30/1999**
Permit Type:
Description: **(No location in Sierra.) T-24 PERMIT TR 15655-20 LOT 7**

Permit Description:
Work Class:
Proposed Use:
Permit Number: 9905166
Status: Closed
Valuation: $0.00
Contractor Company:
Contractor Name:

ADJOINING PROPERTY FINDINGS

Date: **4/30/1999**
Permit Type:
Description: **TRACT 15655-20 LOT #7 SFD PLAN 2BR TR. 15655-20 LOT #7**

Permit Description:
Work Class:
Proposed Use:
Permit Number: 9901586
Status: Closed
Valuation: $0.00
Contractor Company:
Contractor Name:

Date: **4/20/1999**
Permit Type:
Description: **TRACT 15655-20 LOT #7 153 LF OF INTERIOR BLOCKWALLS (PROTTO II)**

Permit Description:
Work Class:
Proposed Use:
Permit Number: 9901796
Status: Closed
Valuation: $0.00
Contractor Company:
Contractor Name:

GLOSSARY

General Building Department concepts

- **ICC:** The International Code Council. The governing body for the building/development codes used by all jurisdictions who've adopted the ICC guidelines. MOST of the US has done this. Canada, Mexico, and other countries use ICC codes books and guides as well. There are a few states who have added guidelines to the ICC codes to better fit their needs. For example, California has added seismic retrofit requirements for most commercial structures.
- **Building Department (Permitting Authority, Building Codes, Inspections Department, Building and Inspections):** This is the department in a jurisdiction where an owner or contractor goes to obtain permits and inspections for building, tearing down, remodeling, adding to, re-roofing, moving or otherwise making changes to any structure, Residential or Commercial.
- **Jurisdiction:** This is the geographic area representing the properties over which a Permitting Authority has responsibility.
- **GC:** General Contractor. Usually the primary contractor hired for any Residential or Commercial construction work.
- **Sub:** Subordinate contracting companies or subcontractors. Usually a "trades" contractor working for the GC. These contractors generally have an area of expertise in which they are licensed like Plumbing, Electrical, Heating and Air systems, Gas Systems, Pools etc. (called "trades").
- **Journeymen:** Sub contractors who have their own personal licenses in one or more trades and work for different contracting companies, wherever they are needed or there is work.
- **HVAC (Mechanical, Heating & Air companies):** HVAC = Heating, Ventilation, and Air Conditioning.
- **ELEC (Electrical, TempPole, TPole, TPower, Temporary Power, Panel, AMP Change, Power Release):** Electrical permits can be pulled for many reasons. The most common reason is to increase the AMPs of power in an electrical power panel. This requires a permit in almost every jurisdiction. Other commons reason for Electrical permits is to insert a temporary power pole at a new construction site. Construction requires electricity, and in a new development, power has yet to be run to the lot. The temporary power pole is usually the very first permit pulled for new development. The power is released to the home owner when construction is complete and this sometimes takes the form of a Power Release permit or inspection.
- **"Pull" a permit:** To obtain and pay for a building permit.
- **CBO:** Chief Building Official
- **Planning Department:** The department in the development process where the building /structural plans are reviewed for their completeness and compliance with building codes
- **Zoning Department:** The department in the development process where the site plans are reviewed for their compliance with the regulations associated with the zoning district in which they are situated.
- **Zoning District:** A pre-determined geographic boundary within a jurisdiction where certain types of structures are permitted / prohibited. Examples are Residential structure, Commercial/Retail structures, Industrial/Manufacturing structures etc. Each zoning district has regulations associated with it like the sizes of the lots, the density of the structures on the lots, the number of parking spaces required for certain types of structures on the lots etc.
- **PIN (TMS, GIS ID, Parcel#):** Property Identification Number and Tax Map System number.
- **State Card (Business license):** A license card issued to a contractor to conduct business.
- **Building Inspector (Inspector):** The inspector is a building department employee that inspects building construction for compliance to codes.
- **C.O.:** Certificate of Occupancy. This is the end of the construction process and designates that the owners now have permission to occupy a structure after its building is complete. Sometimes also referred to as a Certificate of Compliance.

GLOSSARY

Permit Content Definitions

- Permit Number: The alphanumerical designation assigned to a permit for tracking within the building department system. Sometimes the permit number gives clues to its role, e.g. a "PL" prefix may designate a plumbing permit.
- Description: A field on the permit form that allows the building department to give a brief description of the work being done. More often than not, this is the most important field for EP's to find clues to the prior use (s) of the property.
- Permit Type: Generally a brief designation of the type of job being done. For example BLDG-RES, BLDG-COM, ELEC, MECH etc.

Sample Building Permit Data

Date: Nov 09, 2000
Permit Type: Bldg -
New Permit Number: 101000000405
Status: Valuation: $1,000,000.00
Contractor Company: OWNER-BUILDER
Contractor Name:

Description: New one store retail (SAV-ON) with drive-thru pharmacy. Certificate of Occupancy.

FONTANA WALNUT PROJECT
KNOX AVE. BETWEEN WALNUT ST. & S. HIGHLAND AVE.
FONTANA, CA 92336

Inquiry Number: 07783176.8R
OCTOBER 12, 2024

EDR Environmental Lien and AUL Search 1980

6 Armstrong Road, 4th floor
Shelton, CT 06484
Toll Free: 800.352.0050
www.edrnet.com

EDR Environmental Lien and AUL Search 1980

The EDR Environmental Lien and AUL Search 1980 Report provides results from a search of available land title records for environmental cleanup liens and other activity and use limitations (AULS), such as engineering controls and institutional controls.

A network of professional, trained researchers, following established procedures, uses client supplied address information to:

- search for parcel number and/or legal description
- search for ownership information filed between 1980 and present
- research official land title documents recorded at jurisdictional agencies such as recorders' offices, registries of deeds, county clerks' offices, etc
- search for publicly available environmental encumbering instrument(s) filed between 1980 and present
- provide a copy of any environmental encumbrance(s)
- provide a copy of the current deed when available

Thank you for your business.
Please contact EDR at 1-800-352-0050
with any questions or comments.

Disclaimer – Copyright and Trademark Notice

This Report contains certain information obtained from a variety of public and other sources reasonably available to Environmental Data Resources, LLC and AFX Research, LLC. It cannot be concluded from this Report that coverage information for the target and surrounding properties does not exist from other sources. This Report is provided on an "AS IS", "AS AVAILABLE" basis. NO WARRANTY EXPRESS OR IMPLIED IS MADE WHATSOEVER IN CONNECTION WITH THIS REPORT. ENVIRONMENTAL DATA RESOURCES, LLC AND ITS SUBSIDIARIES, AFFILIATES AND THIRD PARTY SUPPLIERS DISCLAIM ALL WARRANTIES, OF ANY KIND OR NATURE, EXPRESS OR IMPLIED, ARISING OUT OF OR RELATED TO THIS REPORT OR ANY OF THE DATA AND INFORMATION PROVIDED IN THIS REPORT, INCLUDING WITHOUT LIMITATION, ANY WARRANTIES REGARDING ACCURACY, QUALITY, CORRECTNESS, COMPLETENESS, COMPREHENSIVENESS, SUITABILITY, MERCHANTABILITY, FITNESS FOR A PARTICULAR PURPOSE, TITLE, NON-INFRINGEMENT, MISAPPROPRIATION, OR OTHERWISE. ALL RISK IS ASSUMED BY THE USER. IN NO EVENT SHALL ENVIRONMENTAL DATA RESOURCES, LLC OR ITS SUBSIDIARIES, AFFILIATES OR THIRD PARTY SUPPLIERS BE LIABLE TO ANYONE FOR ANY DIRECT, INCIDENTAL, INDIRECT, SPECIAL, CONSEQUENTIAL OR OTHER DAMAGES OF ANY TYPE OR KIND (INCLUDING BUT NOT LIMITED TO LOSS OF PROFITS, LOSS OF USE, OR LOSS OF DATA), ARISING OUT OF OR IN ANY WAY CONNECTED WITH THIS REPORT OR ANY OF THE DATA AND INFORMATION PROVIDED IN THIS REPORT. Any analyses, estimates, ratings, environmental risk levels, or risk codes provided in this Report are provided for illustrative purposes only, and are not intended to provide, nor should they be interpreted as providing any facts regarding, or prediction or forecast of, any environmental risk for any property. Only an assessment performed by a qualified environmental professional can provide findings, opinions or conclusions regarding the environmental risk or conditions in, on or at any property.

Copyright 2024 by Environmental Data Resources, LLC. All rights reserved. Reproduction in any media or format, in whole or in part, of any report or map of Environmental Data Resources, LLC, or its affiliates, is prohibited without prior written permission.

EDR and its logos (including Sanborn and Sanborn Map) are trademarks of Environmental Data Resources, LLC or its affiliates. All other trademarks used herein are the property of their respective owners.

EDR Environmental Lien and AUL Search 1980

TARGET PROPERTY INFORMATION

ADDRESS

FONTANA WALNUT PROJECT
KNOX AVE. BETWEEN WALNUT ST. & S. HIGHLAND AVE.
FONTANA, CA 92336

PROPERTY DESCRIPTION

Current Owner: DANIEL GOMEZ, A MARRIED MAN
Legal Description: TRACT NO 2066 HIGHLAND AVENUE ACRES E 150 FT S 1/2 LOT 25 EX MNL RTS RESERVATION OF RECORD
Property Identifier(s): 0228-051-20-0000
General Comments: NA

FINDINGS SUMMARY

ADDITIONAL DETAILS MAY BE FOUND IN THE 'FINDINGS DETAIL' SECTION.

Parcel: 0228-051-20-0000

Environmental Lien: ☐ Found ☒ Not Found

Other Activity and Use Limitations (AUL): ☐ Found ☒ Not Found

HISTORICAL CHAIN OF TITLE FROM 1980

RECORDED	INSTRUMENT	GRANTEE	GRANTOR
08/29/2016	2016-0348117	DANIEL GOMEZ, A MARRIED MAN	DANIEL GOMEZ, A SINGLE MAN
08/29/2016	2016-0348116	DANIEL GOMEZ, A MARRIED MAN	KARLEE VALDEZ, SPOUSE OF GRANTEE
02/24/2014	2014-0071258	DANIEL GOMEZ, A SINGLE MAN	JOSUE HERNANDEZ, A SINGLE MAN
07/30/2012	2012-0303271	JOSUE HERNANDEZ, A SINGLE MAN	JESUS GOMEZ
05/11/2005	2005-0333473	JESUS GOMEZ	ANGELITA MAGDELANO, SPOUSE OF GRANTEE
08/20/2002	2002-0437107	JESUS GOMEZ AND ANGELITA MAGDELANO, H & W	MICHAEL BARKER AND COURTNEY LYNN BARKER, H & W
08/20/2002	2002-0437106	MICHAEL BARKER AND COURTNEY LYNN BARKER, H & W	COURTNEY LYNN BARKER
04/11/2000	20000122802	COURTNEY LYNN BARKER	WILLIAM L. VESSELS, KAREN VESSELS, JAROLD VESSELS
12/05/1990	90-478748	WILLIAM L. VESSELS, KAREN VESSELS, JAROLD VESSELS	MULBERRY EXCHANGE CORPORATION
12/05/1990	90-478747	MULBERRY EXCHANGE CORPORATION	WILLIAM V. EVANS AND CAROLYN ANN EVANS AND CARLTON
09/21/1988	88-316482	WILLIAM V. EVANS AND CAROLYN ANN EVANS AND CARLTON	SECRETARY OF HOUSING AND URBAN DEVELOPMENT
06/16/1988	88-192096	SECRETARY OF HOUSING AND URBAN DEVELOPMENT	CALIFORNIA HOUSING FINANCE AGENCY
01/31/1988	88-010087	CALIFORNIA HOUSING FINANCE AGENCY	GUILD ADMINISTRATION CORP., AS TRUSTEE
11/01/1985	85-272182	JOSE K. RODRIGUEZ AND DIANA G. RODRIQUEZ	CALIFORNIA HOUSING FINANCE AGENCY
01/03/1985	85-000865	CALIFORNIA HOUSING FINANCE AGENCY	STATEWIDE CITY MORTGAGE CORPORATION

EDR Environmental Lien and AUL Search 1980

RESEARCH SOURCES

JUDICIAL RECORDS ***NOT*** SEARCHED. BASED ON AVAILABLE INFORMATION EVALUATED BY THE TITLE SEARCH PROFESSIONAL, THE JURISDICTION ***DOES NOT*** REQUIRE A SEARCH OF JUDICIAL RECORDS IN ORDER TO IDENTIFY ENVIRONMENTAL LIENS.

Source 1:	SAN BERNARDINO COUNTY RECORDER'S OFFICE
Source 2:	SAN BERNARDINO COUNTY ASSESSOR'S OFFICE
Source 3:	CALIFORNIA ENVIRONMENTAL PROTECTION AGENCY
Source 4:	UNITED STATES ENVIRONMENTAL PROTECTION AGENCY
Examiner's Note:	PUBLIC RECORDS OF SAN BERNARDINO COUNTY, CA WERE SEARCHED FROM JANUARY 1, 1980 TO OCTOBER 7, 2024, AND NO OTHER DEEDS VESTING TITLE IN THE SUBJECT PROPERTY WERE FOUND OF RECORD DURING THE PERIOD SEARCHED.

EDR Environmental Lien and AUL Search 1980

FINDINGS DETAIL

Parcel: 0228-051-20-0000

ENVIRONMENTAL LIEN

Environmental Lien: ☐ Found ☒ Not Found

Comments: NONE IDENTIFIED.

OTHER ACTIVITY AND USE LIMITATIONS (AULS)

Other AULs: ☐ Found ☒ Not Found

Comments: NONE IDENTIFIED.

EDR Environmental Lien and AUL Search 1980

HISTORICAL CHAIN OF TITLE FROM 1980

CHAIN 1

Type of Deed:	GRANT DEED
Title is vested in:	DANIEL GOMEZ, A MARRIED MAN
Title received from:	DANIEL GOMEZ, A SINGLE MAN
Date Executed:	08/22/2016
Date Recorded:	08/29/2016
Book:	NA
Page:	NA
Instrument#:	2016-0348117
Land Record Comments:	

CHAIN 2

Type of Deed:	DEED
Title is vested in:	DANIEL GOMEZ, A MARRIED MAN
Title received from:	KARLEE VALDEZ, SPOUSE OF GRANTEE
Date Executed:	NA
Date Recorded:	08/29/2016
Book:	NA
Page:	NA
Instrument#:	2016-0348116
Land Record Comments:	

CHAIN 3

Type of Deed:	GRANT DEED
Title is vested in:	DANIEL GOMEZ, A SINGLE MAN
Title received from:	JOSUE HERNANDEZ, A SINGLE MAN
Date Executed:	01/09/2014
Date Recorded:	02/24/2014
Book:	NA
Page:	NA
Instrument#:	2014-0071258
Land Record Comments:	

CHAIN 4

Type of Deed:	GRANT DEED
Title is vested in:	JOSUE HERNANDEZ, A SINGLE MAN
Title received from:	JESUS GOMEZ
Date Executed:	06/23/2012
Date Recorded:	07/30/2012
Book:	NA
Page:	NA
Instrument#:	2012-0303271
Land Record Comments:	

EDR Environmental Lien and AUL Search 1980

CHAIN 5

Type of Deed:	QUIT CLAIM DEED
Title is vested in:	JESUS GOMEZ
Title received from:	ANGELITA MAGDELANO, SPOUSE OF GRANTEE
Date Executed:	04/25/2005
Date Recorded:	05/11/2005
Book:	NA
Page:	NA
Instrument#:	2005-0333473
Land Record Comments:	

CHAIN 6

Type of Deed:	GRANT DEED
Title is vested in:	JESUS GOMEZ AND ANGELITA MAGDELANO, H & W
Title received from:	MICHAEL BARKER AND COURTNEY LYNN BARKER, H & W
Date Executed:	07/09/2002
Date Recorded:	08/20/2002
Book:	NA
Page:	NA
Instrument#:	2002-0437107
Land Record Comments:	

CHAIN 7

Type of Deed:	GRANT DEED
Title is vested in:	MICHAEL BARKER AND COURTNEY LYNN BARKER, H & W
Title received from:	COURTNEY LYNN BARKER
Date Executed:	06/25/2002
Date Recorded:	08/20/2002
Book:	NA
Page:	NA
Instrument#:	2002-0437106
Land Record Comments:	

CHAIN 8

Type of Deed:	QUIT CLAIM DEED
Title is vested in:	COURTNEY LYNN BARKER
Title received from:	WILLIAM L. VESSELS, KAREN VESSELS, JAROLD VESSELS
Date Executed:	NA
Date Recorded:	04/11/2000
Book:	NA
Page:	NA
Instrument#:	20000122802
Land Record Comments:	

EDR Environmental Lien and AUL Search 1980

CHAIN 9

Type of Deed:	GRANT DEED
Title is vested in:	WILLIAM L. VESSELS, KAREN VESSELS, JAROLD VESSELS
Title received from:	MULBERRY EXCHANGE CORPORATION
Date Executed:	11/28/1990
Date Recorded:	12/05/1990
Book:	NA
Page:	NA
Instrument#:	90-478748
Land Record Comments:	

CHAIN 10

Type of Deed:	GRANT DEED
Title is vested in:	MULBERRY EXCHANGE CORPORATION
Title received from:	WILLIAM V. EVANS AND CAROLYN ANN EVANS AND CARLTON EDWARD EVANS
Date Executed:	11/26/1990
Date Recorded:	12/05/1990
Book:	NA
Page:	NA
Instrument#:	90-478747
Land Record Comments:	

CHAIN 11

Type of Deed:	GRANT DEED
Title is vested in:	WILLIAM V. EVANS AND CAROLYN ANN EVANS AND CARLTON EDWARD EVANS
Title received from:	SECRETARY OF HOUSING AND URBAN DEVELOPMENT
Date Executed:	NA
Date Recorded:	09/21/1988
Book:	NA
Page:	NA
Instrument#:	88-316482
Land Record Comments:	

CHAIN 12

Type of Deed:	GRANT DEED
Title is vested in:	SECRETARY OF HOUSING AND URBAN DEVELOPMENT
Title received from:	CALIFORNIA HOUSING FINANCE AGENCY
Date Executed:	05/25/1988
Date Recorded:	06/16/1988
Book:	NA
Page:	NA
Instrument#:	88-192096
Land Record Comments:	

EDR Environmental Lien and AUL Search 1980

CHAIN 13

Type of Deed:	TRUSTEE'S DEED UPON SALE
Title is vested in:	CALIFORNIA HOUSING FINANCE AGENCY
Title received from:	GUILD ADMINISTRATION CORP., AS TRUSTEE
Date Executed:	NA
Date Recorded:	01/31/1988
Book:	NA
Page:	NA
Instrument#:	88-010087
Land Record Comments:	FORECLOSES ON DEED OF TRUST EXECUTED BY JOSE K. RODRIGUEZ AND DIANA G. RODRIQUEZ, 11-1-85

CHAIN 14

Type of Deed:	GRANT DEED
Title is vested in:	JOSE K. RODRIGUEZ AND DIANA G. RODRIQUEZ
Title received from:	CALIFORNIA HOUSING FINANCE AGENCY
Date Executed:	06/27/1985
Date Recorded:	11/01/1985
Book:	NA
Page:	NA
Instrument#:	85-272182
Land Record Comments:	

CHAIN 15

Type of Deed:	TRUSTEE'S DEED UPON SALE
Title is vested in:	CALIFORNIA HOUSING FINANCE AGENCY
Title received from:	STATEWIDE CITY MORTGAGE CORPORATION
Date Executed:	NA
Date Recorded:	01/03/1985
Book:	NA
Page:	NA
Instrument#:	85-000865
Land Record Comments:	FORECLOSES ON DEED OF TRUST EXECUTED BY F & H CONSTRUCTION, R. 12/28/1979 RESEARCH CONDUCTED BACK TO 1980. THIS IS THE OLDEST DEED OF RECORD FOUND POST DECEMBER 31, 1979 (BETWEEN 01/01/1980 AND 01/03/1985).

EDR Environmental Lien and AUL Search 1980

MISCELLANEOUS INSTRUMENTS

Comments: NONE IDENTIFIED.

EDR Environmental Lien and AUL Search 1980

DEED EXHIBIT

RECORDING REQUESTED BY:
Ticor Title

AND WHEN RECORDED MAIL TO:

Mr. Daniel Gomez
6622 Knox Avenue
Fontana, CA 92336

Electronically Recorded in Official Records, County of San Bernardino

8/29/2016
10:32 AM
NP

BOB DUTTON
ASSESSOR - RECORDER - CLERK
681 Ticor Title

Doc #: 2016-0348117

Titles: 1	Pages: 2
Fees	18.00
Taxes	.00
Other	.00
PAID	18.00

THIS SPACE FOR RECORDER'S USE ONLY:

Title Order No.: 00408606-997 Escrow No.: 005401-JA

GRANT DEED

THE UNDERSIGNED GRANTOR(S) DECLARE(S)
DOCUMENTARY TRANSFER TAX is $NONE **CITY TRANSFER TAX $0.00**
[X] computed on full value of property conveyed, or
[ ] computed on full value less value of liens or encumbrances remaining at time of sale.
[ ] Unincorporated area [X] City of Fontana **AND**
"This conveyance changes the manner in which title is held. No Tax is due per R & T Code 11911."

FOR A VALUABLE CONSIDERATION, receipt of which is hereby acknowledged,

Daniel Gomez, a Single Man

hereby GRANT(s) to:

Daniel Gomez, a Married Man as His Sole and Separate Property

the real property in the City of Fontana, County of San Bernardino, State of California, described as:
LEGAL DESCRIPTION ATTACHED HERETO AS EXHIBIT "A" AND MADE A PART HEREOF
Also Known as: 6622 Knox Avenue, Fontana, CA 92336
AP#: 0228-051-20-0-000

Dated August 22, 2016

Daniel Gomez

A notary public or other officer completing this certificate verifies only the identity of the individual who signed the document to which this certificate is attached, and not the truthfulness, accuracy, or validity of that document.

STATE OF CALIFORNIA
COUNTY OF San Bernardino
On 8/22/2016 before me, Edgar Urias, A Notary Public
personally appeared Daniel Gomez who proved to me on the basis of satisfactory evidence to be the person~~(s)~~ whose name~~(s)~~ is/~~are~~ subscribed to the within instrument and acknowledged to me that he/~~she/they~~ executed the same in ~~his~~/her/~~their~~ authorized capacity~~(ies)~~, and that by ~~his~~/her/~~their~~ signature~~(s)~~ on the instrument the person~~(s)~~, or the entity upon behalf of which the person~~(s)~~ acted, executed the instrument.

I certify under PENALTY OF PERJURY under the laws of the State of California that the foregoing paragraph is true and correct.
WITNESS my hand and official seal.

Signature

(Seal)

EDGAR URIAS
Commission # 2103170
Notary Public - California
Orange County
My Comm. Expires Mar 31, 2019

MAIL TAX STATEMENTS TO PARTY SHOWN BELOW; IF NO PARTY SHOWN, MAIL AS SHOWN ABOVE

EXHIBIT "A"

LEGAL DESCRIPTION

THE LAND REFERRED TO HEREIN BELOW IS SITUATED IN THE COUNTY OF SAN BERNARDINO, STATE OF CALIFORNIA, AND IS DESCRIBED AS FOLLOWS:

The East 150 feet of the South one-half of Lot 25, of Tract No. 2066, in the City of Fontana, County of San Bernardino, State of California, as per Map recorded in Book 30, Page(s) 10 of Maps, in the Office of the County Recorder of said County.

EXCEPT therefrom the minerals, oil, gas, and other hydrocarbon substances lying below the surface of said Land.

APN: **0228-051-20-0-000**

Fontana Walnut Project

Knox Ave. Between Walnut St. & S. Highland Ave.

Fontana, CA 92336

Inquiry Number: 7783176.11

October 03, 2024

The EDR Aerial Photo Decade Package

6 Armstrong Road, 4th floor
Shelton, CT 06484
Toll Free: 800.352.0050
www.edrnet.com

EDR Aerial Photo Decade Package

10/03/24

Site Name:

Fontana Walnut Project
Knox Ave. Between Walnut St.
Fontana, CA 92336
EDR Inquiry # 7783176.11

Client Name:

Petra Geotechnical Inc
40880 County Center Drive, Suite M
Temecula, CA 92591
Contact: Ed Lump

Environmental Data Resources, Inc. (EDR) Aerial Photo Decade Package is a screening tool designed to assist environmental professionals in evaluating potential liability on a target property resulting from past activities. EDR's professional researchers provide digitally reproduced historical aerial photographs, and when available, provide one photo per decade.

Search Results:

Year	Scale	Details	Source
2020	1"=500'	Flight Year: 2020	USDA/NAIP
2016	1"=500'	Flight Year: 2016	USDA/NAIP
2012	1"=500'	Flight Year: 2012	USDA/NAIP
2009	1"=500'	Flight Year: 2009	USDA/NAIP
2005	1"=500'	Flight Year: 2005	USDA/NAIP
1990	1"=500'	Flight Date: September 06, 1990	USDA
1985	1"=500'	Flight Date: September 13, 1985	USDA
1975	1"=500'	Flight Date: August 01, 1975	USGS
1966	1"=500'	Flight Date: April 21, 1966	USGS
1959	1"=500'	Flight Date: October 15, 1959	USDA
1953	1"=500'	Flight Date: January 31, 1953	USDA
1949	1"=500'	Flight Date: May 21, 1949	USDA
1938	1"=500'	Flight Date: June 03, 1938	USDA

When delivered electronically by EDR, the aerial photo images included with this report are for ONE TIME USE ONLY. Further reproduction of these aerial photo images is prohibited without permission from EDR. For more information contact your EDR Account Executive.

Disclaimer - Copyright and Trademark Notice

This Report contains certain information obtained from a variety of public and other sources reasonably available to Environmental Data Resources, LLC. It cannot be concluded from this Report that coverage information for the target and surrounding properties does not exist from other sources. This Report is provided on an "AS IS", "AS AVAILABLE" basis. NO WARRANTY EXPRESS OR IMPLIED IS MADE WHATSOEVER IN CONNECTION WITH THIS REPORT. ENVIRONMENTAL DATA RESOURCES, LLC AND ITS SUBSIDIARIES, AFFILIATES AND THIRD PARTY SUPPLIERS DISCLAIM ALL WARRANTIES, OF ANY KIND OR NATURE, EXPRESS OR IMPLIED, ARISING OUT OF OR RELATED TO THIS REPORT OR ANY OF THE DATA AND INFORMATION PROVIDED IN THIS REPORT, INCLUDING WITHOUT LIMITATION, ANY WARRANTIES REGARDING ACCURACY, QUALITY, CORRECTNESS, COMPLETENESS, COMPREHENSIVENESS, SUITABILITY, MERCHANTABILITY, FITNESS FOR A PARTICULAR PURPOSE, TITLE, NON-INFRINGEMENT, MISAPPROPRIATION, OR OTHERWISE. ALL RISK IS ASSUMED BY THE USER. IN NO EVENT SHALL ENVIRONMENTAL DATA RESOURCES, LLC OR ITS SUBSIDIARIES, AFFILIATES OR THIRD PARTY SUPPLIERS BE LIABLE TO ANYONE FOR ANY DIRECT, INCIDENTAL, INDIRECT, SPECIAL, CONSEQUENTIAL OR OTHER DAMAGES OF ANY TYPE OR KIND (INCLUDING BUT NOT LIMITED TO LOSS OF PROFITS, LOSS OF USE, OR LOSS OF DATA), ARISING OUT OF OR IN ANY WAY CONNECTED WITH THIS REPORT OR ANY OF THE DATA AND INFORMATION PROVIDED IN THIS REPORT.

Any analyses, estimates, ratings, environmental risk levels, or risk codes provided in this Report are provided for illustrative purposes only, and are not intended to provide, nor should they be interpreted as providing any facts regarding, or prediction or forecast of, any environmental risk for any property. Only an assessment performed by a qualified environmental professional can provide findings, opinions or conclusions regarding the environmental risk or conditions in, on or at any property.

Copyright 2024 by Environmental Data Resources, Inc. All rights reserved. Reproduction in any media or format, in whole or in part, of any report or map of Environmental Data Resources, Inc., or its affiliates, is prohibited without prior written permission.

EDR and its logos (including Sanborn and Sanborn Map) are trademarks of Environmental Data Resources, LLC or its affiliates. All other trademarks used herein are the property of their respective owners.

INQUIRY #: 7783176.11
YEAR: 2020
= 500'
N
EDR

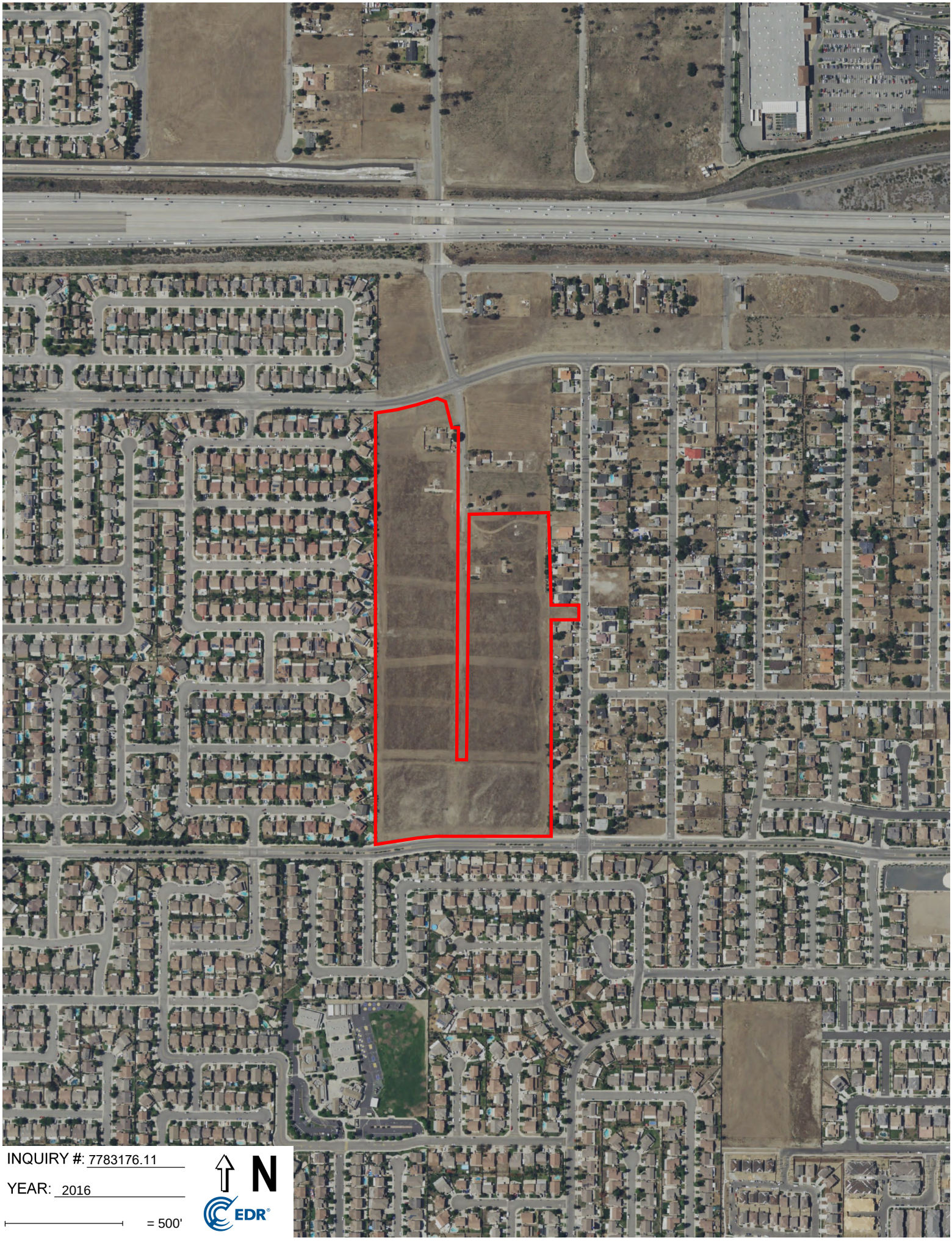

INQUIRY #: 7783176.11

YEAR: 2016

= 500'

N

EDR

INQUIRY #: 7783176.11

YEAR: 2012

= 500'

N

EDR

INQUIRY #: 7783176.11
YEAR: 2009
= 500'
N
EDR

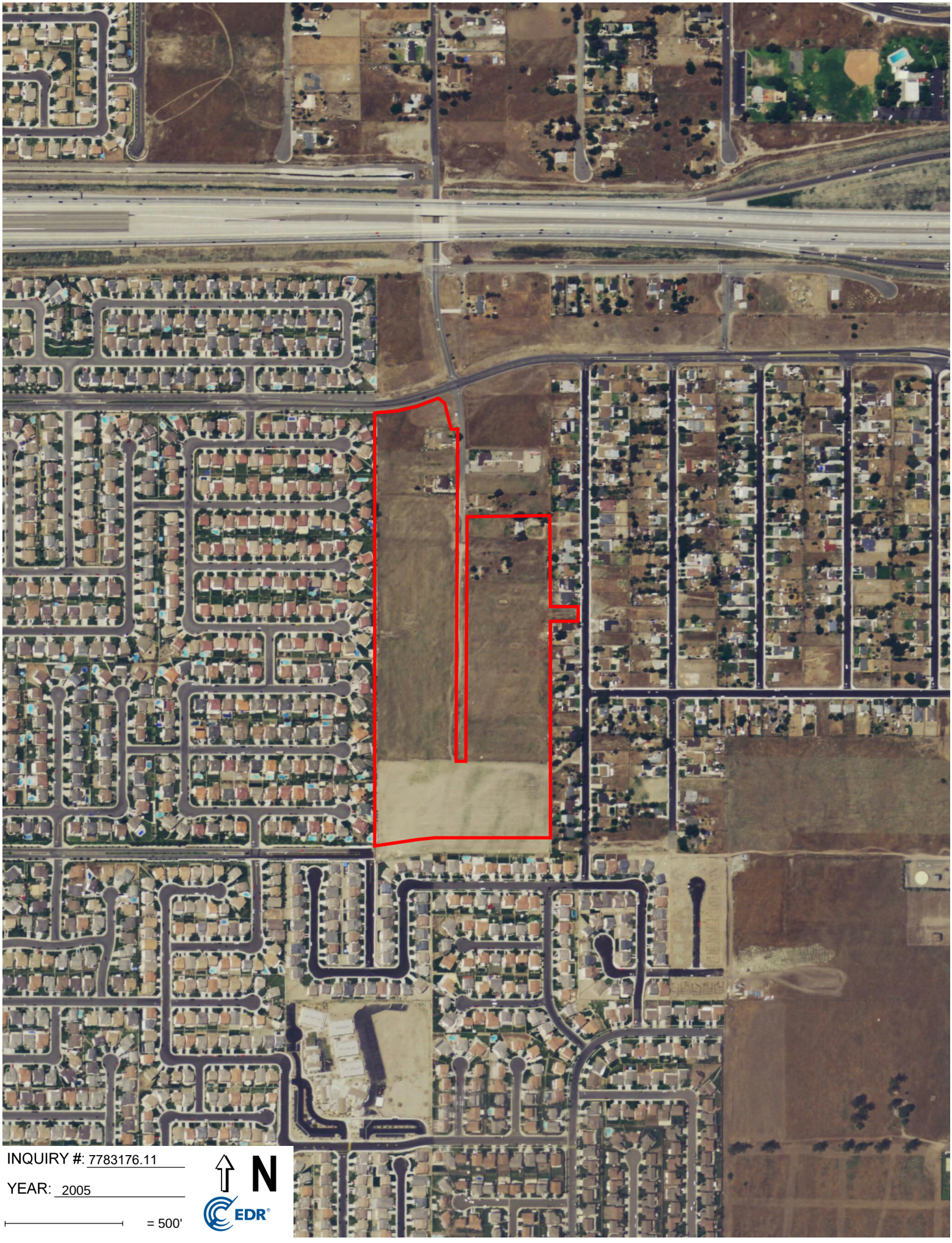
INQUIRY #: 7783176.11
YEAR: 2005
= 500'
N
EDR

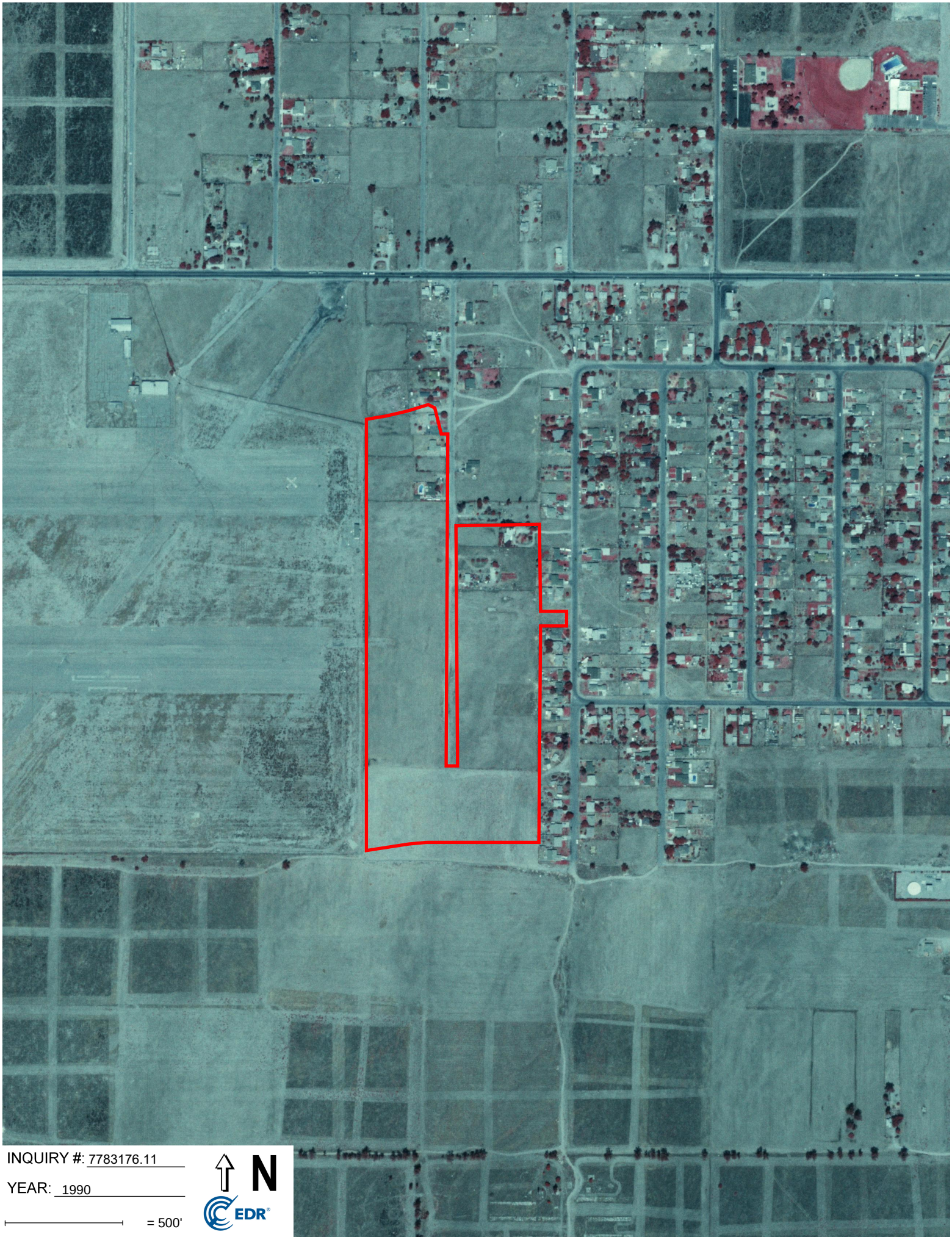

INQUIRY #: 7783176.11

YEAR: 1990

= 500'

N

EDR

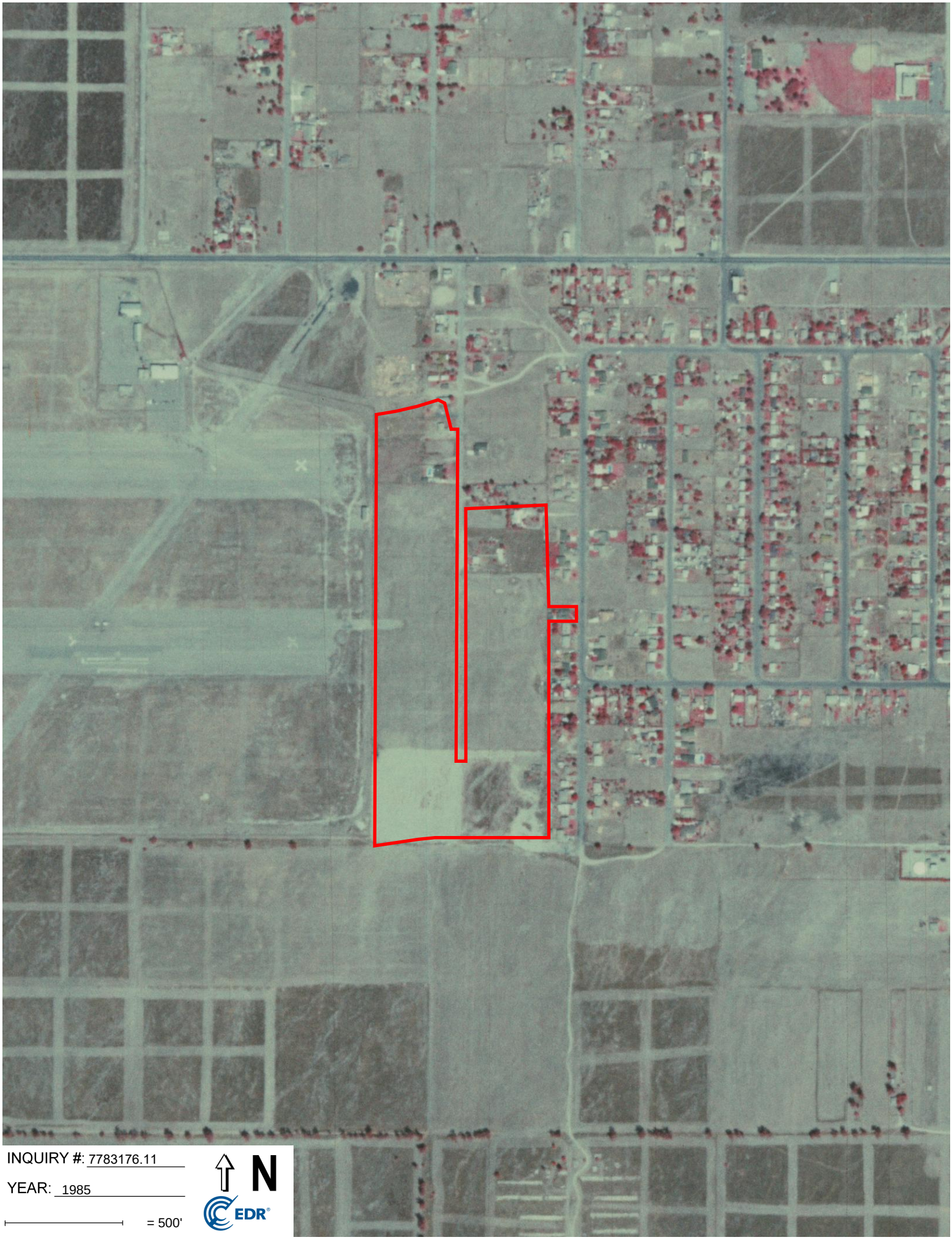

INQUIRY #: 7783176.11

YEAR: 1985

= 500'

N

EDR



INQUIRY #: 7783176.11

YEAR: 1975

= 500'

N

EDR

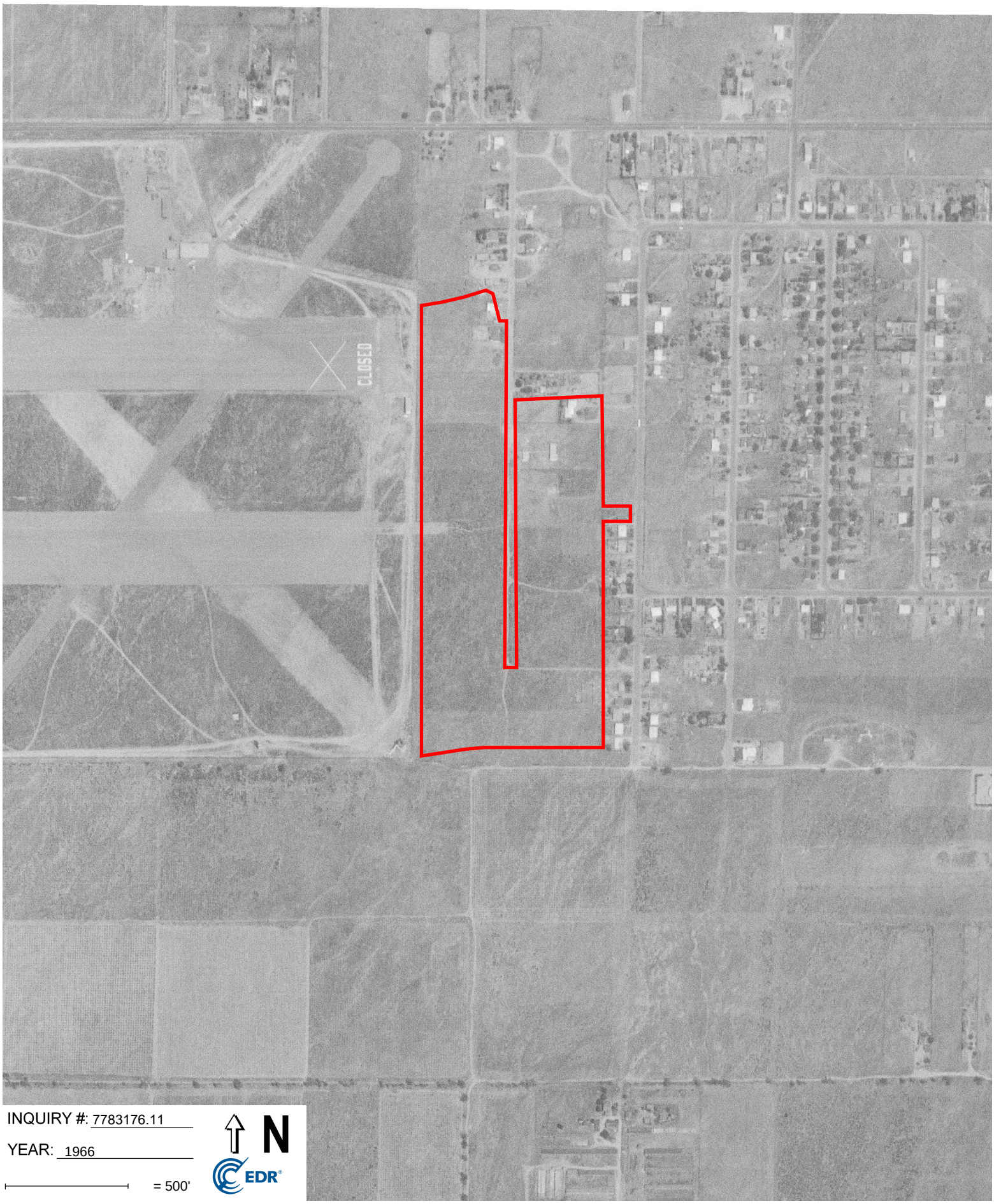

INQUIRY #: 7783176.11

YEAR: 1966

= 500'

N

EDR

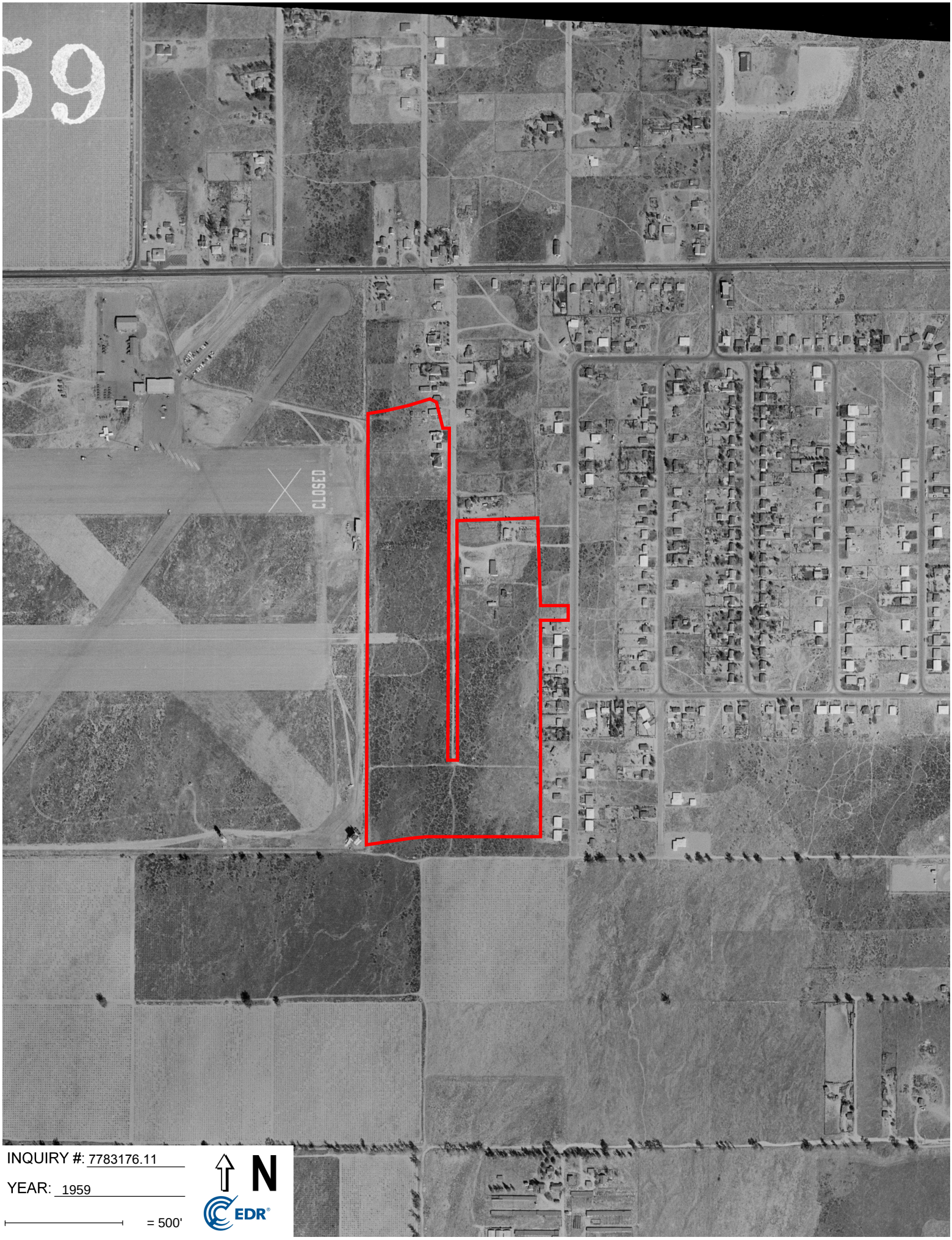

INQUIRY #: 7783176.11

YEAR: 1959

= 500'

N

EDR

INQUIRY #: 7783176.11

YEAR: 1953

= 500'

N

EDR

INQUIRY #: 7783176.11
YEAR: 1949
= 500'
N
EDR

INQUIRY #: 7783176.11
YEAR: 1938
= 500'
N
EDR

APPENDIX D

INTERVIEWS

PETRA GEOSCIENCES, INC.
40880 County Center Dr., Suite M, Temecula, CA * (951) 600-9271 * (951) 719-1499

PHASE I PROPERTY OWNER INTERVIEW QUESTIONNAIRE

The purpose of this questionnaire is to obtain information from knowledgeable individuals regarding the Subject Site. This questionnaire will become part of the assessment report.

A. SITE INFORMATION

Project Number: **23-202** Property Location: **34 Parcels on 30 acres of mostly vacant property on Knox Ave. between S. Highland Ave. and Walnut St., Fontana, CA (6622 Knox Avenue add-on parcel)**

INTERVIEW INFORMATION

Date/Time: 02/04/2025 ☐ In Person
Interviewer: _____ ☐ By Telephone, Number: _____
Person Interviewed: Daniel Gomez ☐ By Facsimile, Number: _____
Title/Company: _____ ☐ Email: _____

1. What is your relationship to the property? Owner

2. Do you have good knowledge regarding the uses and physical characteristics of the property?
☒ Yes
☐ No If not, who does? _____ Phone Number: _____

3. Do you have good knowledge regarding the activities/processes conducted at the property?
☒ Yes
☐ No If not, who does? _____ Phone Number: _____

B. PROPERTY INFORMATION

1. To the best of your knowledge, what are the current and past uses of the property? Please describe with approximate dates.
The property has always been a family residence.

2. To your knowledge, are there:

Hazardous substances present on the site? ☐Yes ☒No
Petroleum products present on the site? ☐Yes ☒No

If the preceding items are present, are there indications of any of the following:

An existing release? ☐Yes ☒No
A past release? ☐Yes ☒No
A threat of their release? ☐Yes ☒No

If yes to any of the above, please describe: _____

_____

_____

3. Are you aware of the presence of any of the following either currently or previously on the property or any nearby properties:

Potential Recognized Environmental Conditions	Site		Adjacent	
Hazardous substances?	☐ Yes	☒ No	☐ Yes	☒ No
Petroleum products?	☐ Yes	☒ No	☐ Yes	☒ No
Chemicals?	☐ Yes	☒ No	☐ Yes	☒ No
Asbestos or asbestos-containing materials?	☐ Yes	☒ No	☐ Yes	☒ No
Lead-based paints?	☐ Yes	☒ No	☐ Yes	☒ No
Underground storage tanks?	☐ Yes	☒ No	☐ Yes	☒ No
Above-ground storage tanks?	☐ Yes	☒ No	☐ Yes	☒ No
Oil Wells?	☐ Yes	☒ No	☐ Yes	☒ No
Sumps?	☐ Yes	☒ No	☐ Yes	☒ No
Industrial land use?	☐ Yes	☒ No	☐ Yes	☒ No
Landfill?	☐ Yes	☒ No	☐ Yes	☒ No
Biosolids?	☐ Yes	☒ No	☐ Yes	☒ No
Wastewater treatment?	☐ Yes	☒ No	☐ Yes	☒ No
Structure fire?	☐ Yes	☒ No	☐ Yes	☒ No

If yes to any of the above, please describe: _____

_____

_____

4. Are you aware of any current or previous uses of the property or nearby properties that would suggest the presence of the foregoing items, substances, or materials? ☐Yes ☒No

If yes to any of the above, please describe: _____

_____

5. To your knowledge, are there any utility corridors on the property? ☐Yes ☒No

If yes to any of the above, please describe: _____

_____

6. To your knowledge, are you aware of any of the following on the property:

Water Wells? ☐Yes ☒No Disposal Wells? ☐Yes ☒No
Clarifiers? ☐Yes ☒No Underground Irrigation Systems? ☐Yes ☒No

If yes to any of the above, please describe: _____

_____

7. Are there any occupants on the property? ☒Yes ☐No

If yes to any of the above, please describe: The owner and his family are currently Residing on the property.

_____

8. Do you have good knowledge regarding the identity of any existing documents relating to the property?
☒Yes
☐No If not, who does? _____ Phone Number: _____

9. To your knowledge, do any of the following documents exist with respect to the subject property? If yes, please name the document and comment upon whether it is available for review.

Document	Yes	No	Name/Availability
Environmental site assessment reports?		X	
Environmental audit reports?		X	
Environmental permits?		X	
Storage tank registration?		X	
Material safety data sheets (MSDS)?		X	
Community right-to-know plans?		X	
Safety plans?		X	
Spill Prevention, Countermeasure, & Control Plans?		X	
Illness and Injury Prevention Plans?		X	
Reports regarding hydrogeologic conditions on the property or surrounding area?		X	
Hazardous waste generator notices or reports?		X	
Geotechnical studies?		X	

10. To your knowledge, do any of the following exist with respect to the subject property?

a. Notices or other correspondence from any government agency relating to past or current violations of environmental laws? ☐Yes ☒No

If yes to any of the above, please describe: _____
_____
_____

b. Notices or other correspondence from any government agency relating to environmental liens encumbering the property? ☐Yes ☒No

If yes to any of the above, please describe: _____
_____
_____

c. Pending, threatened, or past litigation or administrative proceedings relevant to hazardous substances, or petroleum products in, on, or from the property? ☐Yes ☒No

If yes to any of the above, please describe: _____
_____
_____

d. Notices from any governmental entity regarding any possible violation of environmental laws or possible liability relating to hazardous substances or petroleum products? ☐Yes ☒No

If yes to any of the above, please describe: _____
_____
_____

11. Please provide any additional information associated to this property.

_____
_____
_____
_____
_____
_____
_____
_____

Owner/Representative: Daniel Gomez _____ Date: 02/04/2025
(please sign and print name)

APPENDIX E

PRELIMINARY TITLE REPORT

Ticor Title - IE
4210 Riverwalk Pkwy, Suite 200

Title Report

4210 Riverwalk Pkwy, Suite 200
Riverside, CA 92505

Title Officer: Salvador Alvarez
Email: TicorIE1@ticortitle.com
Phone No.: (951)343-3805
Fax No.: (951)848-9799
File No.: TT4009754-SA

Property Address: 6622 Knox Avenue, Fontana, CA 92336-1343

Introducing Ticor Title LiveLOOK

LiveLOOK title document delivery system is designed to provide 24/7 real-time access to all information related to a title insurance transaction.

Access title reports, exception documents, an easy-to-use summary page, and more, at your fingertips and your convenience.

[To view your new Ticor Title LiveLOOK report, Click Here]



Effortless, Efficient, Compliant, and Accessible

PRELIMINARY REPORT

TICOR TITLE COMPANY

4210 Riverwalk Pkwy, Suite 200
Riverside, CA 92505

Prelim Number:

TT4009754

Issuing Policies of **Chicago Title Insurance Company**

Order No.: TT4009754-SA

Escrow/Customer Phone:

Diversified Pacific
10621 Civic Center Drive
Rancho Cucamonga, CA 91730
Attn: Brian Bush
Email: BBush@divpac.com

Title Officer.: Salvador Alvarez
Phone No.: (951)343-3805
Fax No.: (951)848-9799
Email: TicorIE1@ticortitle.com

Ref No.:

Property: 6622 Knox Avenue, Fontana, CA 92336-1343

In response to the application for a policy of title insurance referenced herein, **Ticor Title Company of California** hereby reports that it is prepared to issue, or cause to be issued, as of the date hereof, a policy or policies of title insurance describing the land and the estate or interest therein hereinafter set forth, insuring against loss which may be sustained by reason of a defect, lien or encumbrance not shown or referred to as an exception herein or not excluded from coverage pursuant to the printed Schedules, Exclusions from Coverage, and Conditions of said policy forms.

With respect to any contemplated owner's policy, the printed Exceptions and Exclusions from the coverage and Limitations on Covered Risks of said policy or policies are set forth in Attachment One. The policy to be issued may contain an arbitration clause. When the Amount of Insurance is less than that set forth in the arbitration clause, all arbitrable matters shall be arbitrated at the option of either the Company or the Insured as the exclusive remedy of the parties. Limitations on Covered Risks applicable to the CLTA/ALTA Homeowner's Policy of Title Insurance, which establish a Deductible Amount and a Maximum Dollar Limit of Liability for certain coverages are also set forth in Attachment One. Copies of the policy forms should be read. They are available from the office which issued this report.

Please read the exceptions shown or referred to herein and the exceptions and exclusions set forth in Attachment One of this report carefully. The exceptions and exclusions are meant to provide you with notice of matters which are not covered under the terms of the title insurance policy and should be carefully considered.

It is important to note that this preliminary report is not a written representation as to the condition of title and may not list all liens, defects, and encumbrances affecting title to the land.

This report (and any supplements or amendments hereto) is issued solely for the purpose of facilitating the issuance of a policy of title insurance and no liability is assumed hereby. If it is desired that liability be assumed prior to the issuance of a policy of title insurance, a binder or commitment should be requested.

Countersigned By:

Authorized Officer or Agent
Kenji Kikuchi

Effective date: September 3, 2024 at 07:30 AM

The form of Policy or Policies of Title Insurance contemplated by this Report is:

ALTA Homeowner's Policy of Title Insurance 2021

1. The estate or interest in the Land hereinafter described or referred to covered by this Report is:

   A Fee

2. Title to said estate or interest at the date hereof is vested in:

   Daniel Gomez, a Married Man as His Sole and Separate Property

3. The Land referred to in this Report is described as follows:

   SEE EXHIBIT "A" ATTACHED HERETO AND MADE A PART HEREOF

EXHIBIT A

Legal Description

For APN/Parcel ID(s): 0228-051-20-0-000

THE LAND REFERRED TO HEREIN BELOW IS SITUATED IN THE CITY OF FONTANA, COUNTY OF SAN BERNARDINO, STATE OF CALIFORNIA AND IS DESCRIBED AS FOLLOWS:

THE EAST 150 FEET OF THE SOUTH ONE-HALF OF LOT 25, OF TRACT NO. 2066, IN THE CITY OF FONTANA, COUNTY OF SAN BERNARDINO, STATE OF CALIFORNIA, AS PER MAP RECORDED IN BOOK 30, PAGE(S) 10 OF MAPS, IN THE OFFICE OF THE COUNTY RECORDER OF SAID COUNTY.

EXCEPT ALL OIL, GAS, HYDROCARBONS AND MINERALS IN OR UNDER SAID LAND BELOW A DEPTH OF 500 FEET WITHOUT THE RIGHT OF ENTRY UPON THE SURFACE THEREOF, AS RESERVED BY EQUITABLE SAVINGS AND LOAN ASSOCIATION, IN THE DEED RECORDED MAY 29, 1970 IN BOOK 7451, PAGE(S) 808, OFFICIAL RECORDS.

EXCEPTIONS

At the date hereof, items to be considered and exceptions to coverage in addition to the printed exceptions and exclusions in said policy form would be as follows:

1. Property taxes, which are a lien not yet due and payable, including any assessments collected with taxes to be levied for the fiscal year 2024-2025.

2. Any liens or other assessments, bonds, or special district liens including without limitation, Community Facility Districts, that arise by reason of any local, City, Municipal or County Project or Special District.

3. The lien of supplemental or escaped assessments of property taxes, if any, made pursuant to the provisions of Chapter 3.5 (commencing with Section 75) or Part 2, Chapter 3, Articles 3 and 4, respectively, of the Revenue and Taxation Code of the State of California as a result of the transfer of title to the vestee named in Schedule A or as a result of changes in ownership or new construction occurring prior to Date of Policy.

4. Water rights, claims or title to water, whether or not disclosed by the public records.

5. Easement(s) for the purpose(s) shown below and rights incidental thereto as set forth in a document:

   Purpose: Pipe Lines
   Recording Date: December 15, 1949
   Recording No.: Book 2500, Page 599, of Official Records

6. The Land described herein is included within a project area of the Redevelopment Agency shown below, and that proceedings for the redevelopment of said project have been instituted under the Redevelopment Law (such redevelopment to proceed only after the adoption of the Redevelopment Plan) as disclosed by a document.

   Redevelopment Agency: Community Redevelopment Agency of Fontana
   Recording Date: December 28, 1982
   Recording No.: 1982-259093, of Official Records

7. A deed of trust to secure an indebtedness in the amount shown below,

   Amount: $3,990.00
   Dated: July 18, 2012
   Trustor/Grantor: Josue Hernandez, a single man
   Trustee: California Housing Finance Agency, a public instrumentality and a political subdivision of the State of California
   Beneficiary: California Housing Finance Agency, a public instrumentality and a political subdivision of the State of California
   Loan No: 1481200229
   Recording Date: July 30, 2012
   Recording No.: 2012-303273, of Official Records

   Said document contains provisions that may, among other things, limit the vested owner's rights when selling the Land, refinancing the Land or using the Land.

   Reference is hereby made to said document for full particulars.

   No reconveyance or release of this item appears of record. However, we have reason to believe that it may have been paid, and we will be requesting an examination of prior proceedings by the appropriate entity. If we are able to eliminate this item, we will advise you by way of a supplement to our report.

   Please be advised that it is not the responsibility of this Company to provide the necessary documentation to determine the viability of the trust deed and no assurance is given that we will be able to eliminate this item.

8. A deed of trust to secure an indebtedness in the amount shown below,

Amount:	$311,000.00
Dated:	March 22, 2021
Trustor/Grantor:	Daniel Gomez, a Married Man, as His Sole and Separate Property
Trustee:	Heather Lovier
Beneficiary:	Mortgage Electronic Registration Systems, Inc. (MERS), solely as nominee for Quicken Loans, LLC, a Limited Liability Company
Loan No.:	Not Set Out
Recording Date:	March 26, 2021
Recording No.:	2021-0140048, of Official Records

9. Any rights of the parties in possession of a portion of, or all of, said Land, which rights are not disclosed by the Public Records.

   The Company will require, for review, a full and complete copy of any unrecorded agreement, contract, license and/or lease, together with all supplements, assignments and amendments thereto, before issuing any policy of title insurance without excepting this item from coverage.

   The Company reserves the right to except additional items and/or make additional requirements after reviewing said documents.

END OF EXCEPTIONS

PLEASE REFER TO THE "INFORMATIONAL NOTES" AND "REQUIREMENTS" SECTIONS WHICH FOLLOW FOR INFORMATION NECESSARY TO COMPLETE THIS TRANSACTION.

REQUIREMENTS

1. In order to complete this report, the Company requires a Statement of Information to be completed by the following party(s),

   Party(s): All Parties

   The Company reserves the right to add additional items or make further requirements after review of the requested Statement of Information.

   NOTE: The Statement of Information is necessary to complete the search and examination of title under this order. Any title search includes matters that are indexed by name only, and having a completed Statement of Information assists the Company in the elimination of certain matters which appear to involve the parties but in fact affect another party with the same or similar name. Be assured that the Statement of Information is essential and will be kept strictly confidential to this file.

2. The Company will require an affidavit signed by the seller/mortgagor certifying that there are no matters that could give rise to any defects, liens, encumbrances, adverse claims or other matters that would attach to the Land between the effective date of the report and the recording of the instruments creating the estate to be insured.

END OF REQUIREMENTS

INFORMATIONAL NOTES

1. Note: Property taxes, including any personal property taxes and any assessments collected with taxes, are paid. For proration purposes the amounts were:

Tax Identification No.:	0228-051-20-0-000
Fiscal Year:	2023-2024
1st Installment:	$1,689.32
2nd installment:	$1,689.30
Exemption:	None Shown
Code Area:	010-041

2. Note: There are NO conveyances affecting said Land recorded within 24 months of the date of this report.

3. Note: The Company is not aware of any matters which would cause it to decline to attach CLTA Endorsement Form 116 indicating that there is located on said Land a Single Family Residence, known as 6622 Knox Avenue, City of Fontana, California, to an Extended Coverage Loan Policy.

4. Note: None of the items shown in this report will cause the Company to decline to attach ALTA Endorsement Form 9 to an ALTA Loan Policy, when issued.

5. NOTE: Please contact your Title Officer to obtain the current recording fees.

6. NOTE: The policy of title insurance will include an arbitration provision. The Company or the insured may demand arbitration. Arbitrable matters may include, but are not limited to, any controversy or claim between the Company and the insured arising out of or relating to this policy, any service of the Company in connection with its issuance or the breach of a policy provision or other obligation. Please ask your escrow or title officer for a sample copy of the policy to be issued if you wish to review the arbitration provisions and any other provisions pertaining to your Title Insurance coverage.

7. Notice: Please be aware that due to the conflict between federal and state laws concerning the cultivation, distribution, manufacture or sale of marijuana, the Company is not able to close or insure any transaction involving Land that is associated with these activities.

8. Pursuant to Government Code Section 27388.1, as amended and effective as of 1-1-2018, a Documentary Transfer Tax (DTT) Affidavit may be required to be completed and submitted with each document when DTT is being paid or when an exemption is being claimed from paying the tax. If a governmental agency is a party to the document, the form will not be required. DTT Affidavits may be available at a Tax Assessor-County Clerk-Recorder.

END OF INFORMATIONAL NOTES

FIDELITY NATIONAL FINANCIAL
PRIVACY NOTICE

Effective July 1, 2024

Fidelity National Financial, Inc. and its majority-owned subsidiary companies (collectively, "FNF," "our," or "we") respect and are committed to protecting your privacy. This Privacy Notice explains how we collect, use, and protect personal information, when and to whom we disclose such information, and the choices you have about the use and disclosure of that information.

A limited number of FNF subsidiaries have their own privacy notices. If a subsidiary has its own privacy notice, the privacy notice will be available on the subsidiary's website and this Privacy Notice does not apply.

Collection of Personal Information

FNF may collect the following categories of Personal Information:

- contact information (*e.g.*, name, address, phone number, email address);
- demographic information (*e.g.*, date of birth, gender, marital status);
- identity information (*e.g.* Social Security Number, driver's license, passport, or other government ID number);
- financial account information (*e.g.* loan or bank account information);
- biometric data (*e.g.* fingerprints, retina or iris scans, voiceprints, or other unique biological characteristics, and
- other personal information necessary to provide products or services to you.

We may collect Personal Information about you from:

- information we receive from you or your agent;
- information about your transactions with FNF, our affiliates, or others; and
- information we receive from consumer reporting agencies and/or governmental entities, either directly from these entities or through others.

Collection of Browsing Information

FNF automatically collects the following types of Browsing Information when you access an FNF website, online service, or application (each an "FNF Website") from your Internet browser, computer, and/or device:

- Internet Protocol (IP) address and operating system;
- browser version, language, and type;
- domain name system requests; and
- browsing history on the FNF Website, such as date and time of your visit to the FNF Website and visits to the pages within the FNF Website.

Like most websites, our servers automatically log each visitor to the FNF Website and may collect the Browsing Information described above. We use Browsing Information for system administration, troubleshooting, fraud investigation, and to improve our websites. Browsing Information generally does not reveal anything personal about you, though if you have created a user account for an FNF Website and are logged into that account, the FNF Website may be able to link certain browsing activity to your user account.

Other Online Specifics

Cookies. When you visit an FNF Website, a "cookie" may be sent to your computer. A cookie is a small piece of data that is sent to your Internet browser from a web server and stored on your computer's hard drive. Information gathered using cookies helps us improve your user experience. For example, a cookie can help the website load properly or can customize the display page based on your browser type and user preferences. You can choose whether or not to accept cookies by changing your Internet browser settings. Be aware that doing so may impair or limit some functionality of the FNF Website.

Web Beacons. We use web beacons to determine when and how many times a page has been viewed. This information is used to improve our websites.

Do Not Track. Currently our FNF Websites do not respond to "Do Not Track" features enabled through your browser.

Links to Other Sites. FNF Websites may contain links to unaffiliated third-party websites. FNF is not responsible for the privacy practices or content of those websites. We recommend that you read the privacy policy of every website you visit.

Use of Personal Information

FNF uses Personal Information for these main purposes:

- To provide products and services to you or in connection with a transaction involving you.
- To improve our products and services.
- To prevent and detect fraud;
- To maintain the security of our systems, tools, accounts, and applications;
- To verify and authenticate identities and credentials;
- To communicate with you about our, our affiliates', and others' products and services, jointly or independently.
- To provide reviews and testimonials about our services, with your consent.

When Information Is Disclosed

We may disclose your Personal Information and Browsing Information in the following circumstances:

- to enable us to detect or prevent criminal activity, fraud, material misrepresentation, or nondisclosure;
- to affiliated or nonaffiliated service providers who provide or perform services or functions on our behalf and who agree to use the information only to provide such services or functions;
- to affiliated or nonaffiliated third parties with whom we perform joint marketing, pursuant to an agreement with them to jointly market financial products or services to you;
- to law enforcement or authorities in connection with an investigation, or in response to a subpoena or court order; or
- in the good-faith belief that such disclosure is necessary to comply with legal process or applicable laws, or to protect the rights, property, or safety of FNF, its customers, or the public.

The law does not require your prior authorization and does not allow you to restrict the disclosures described above. Additionally, we may disclose your information to third parties for whom you have given us authorization or consent to make such disclosure. We do not otherwise share your Personal Information or Browsing Information with nonaffiliated third parties, except as required or permitted by law.

We reserve the right to transfer your Personal Information, Browsing Information, and any other information, in connection with the sale or other disposition of all or part of the FNF business and/or assets, or in the event of bankruptcy, reorganization, insolvency, receivership, or an assignment for the benefit of creditors. By submitting Personal Information and/or Browsing Information to FNF, you expressly agree and consent to the use and/or transfer of the foregoing information in connection with any of the above described proceedings.

Security of Your Information

We maintain physical, electronic, and procedural safeguards to protect your Personal Information.

Choices With Your Information

Whether you submit Personal Information or Browsing Information to FNF is entirely up to you. If you decide not to submit Personal Information or Browsing Information, FNF may not be able to provide certain services or products to you.

For California Residents: We will not share your Personal Information or Browsing Information with nonaffiliated third parties, except as permitted by California law. For additional information about your California privacy rights, please visit the "California Privacy" link on our website (https://fnf.com/pages/californiaprivacy.aspx) or call (888) 413-1748.

For Connecticut Residents: For additional information about your Connecticut consumer privacy rights, or to make a consumer privacy request, or to appeal a previous privacy request, please email privacy@fnf.com or call (888) 714-2710.

For Colorado Residents: For additional information about your Colorado consumer privacy rights, or to make a consumer privacy request, or appeal a previous privacy request, please email privacy@fnf.com or call (888) 714-2710.

For Nevada Residents: We are providing this notice pursuant to state law. You may be placed on our internal Do Not Call List by calling FNF Privacy at (888) 714-2710 or by contacting us via the information set forth at the end of this Privacy Notice. For further information concerning Nevada's telephone solicitation law, you may contact: Bureau of Consumer Protection, Office of the Nevada Attorney General, 555 E. Washington St., Suite 3900, Las Vegas, NV 89101; Phone number: (702) 486-3132; email: aginquiries@ag.state.nv.us.

For Oregon Residents: We will not share your Personal Information or Browsing Information with nonaffiliated third parties for marketing purposes, except after you have been informed by us of such sharing and had an opportunity to indicate that you do not want a disclosure made for marketing purposes. For additional information about your Oregon consumer privacy rights, or to make a consumer privacy request, or appeal a previous privacy request, please email privacy@fnf.com or call (888) 714-2710

We may disclose the categories of Personal Information and Browsing information listed above to the following categories of third parties:

- FNF affiliates and subsidiaries;
- Non-affiliated third parties, with your consent;
- Business in connection with the sale or other disposition of all or part of the FNF business and/or assets;
- Service providers;
- Law endorsement or authorities in connection with an investigation, or in response to a subpoena or court order.

For Texas Residents: For additional information about your Texas consumer privacy rights, or to make a consumer privacy request, or appeal a previous privacy request, please email privacy@fnf.com or call (888) 714-2710.

We may disclose the categories of Personal Information and Browsing information listed above to the following categories of third parties:

- FNF affiliates and subsidiaries;
- Non-affiliated third parties, with your consent;
- Business in connection with the sale or other disposition of all or part of the FNF business and/or assets;
- Service providers;
- Law endorsement or authorities in connection with an investigation, or in response to a subpoena or court order.

For Utah Residents: For additional information about your Utah consumer privacy rights, or to make a consumer privacy request, please call (888) 714-2710.

For Vermont Residents: We will not disclose information about your creditworthiness to our affiliates and will not disclose your personal information, financial information, credit report, or health information to nonaffiliated third parties to market to you, other than as permitted by Vermont law, unless you authorize us to make those disclosures.

For Virginia Residents: For additional information about your Virginia consumer privacy rights, or to make a consumer privacy request, or appeal a previous privacy request, please email privacy@fnf.com or call (888) 714-2710.

Information From Children

The FNF Websites are not intended or designed to attract persons under the age of eighteen (18). We do not collect Personal Information from any person that we know to be under the age of thirteen (13) without permission from a parent or guardian.

International Users

FNF's headquarters is located within the United States. If you reside outside the United States and choose to provide Personal Information or Browsing Information to us, please note that we may transfer that information outside of your country of residence. By providing FNF with your Personal Information and/or Browsing Information, you consent to our collection, transfer, and use of such information in accordance with this Privacy Notice.

FNF Website Services for Mortgage Loans

Certain FNF companies provide services to mortgage loan servicers, including hosting websites that collect customer information on behalf of mortgage loan servicers (the "Service Websites"). The Service Websites may contain links to both this Privacy Notice and the mortgage loan servicer or lender's privacy notice. The sections of this Privacy Notice titled When Information is Disclosed, Choices with Your Information, and Accessing and Correcting Information do not apply to the Service Websites. The mortgage loan servicer or lender's privacy notice governs use, disclosure, and access to your Personal Information. FNF does not share Personal Information collected through the Service Websites, except as required or authorized by contract with the mortgage loan servicer or lender, or as required by law or in the good-faith belief that such disclosure is necessary: to comply with a legal process or applicable law, to enforce this Privacy Notice, or to protect the rights, property, or safety of FNF or the public.

Your Consent To This Privacy Notice; Notice Changes

By submitting Personal Information and/or Browsing Information to FNF, you consent to the collection and use of the information in accordance with this Privacy Notice. We may change this Privacy Notice at any time. The Privacy Notice's effective date will show the last date changes were made. If you provide information to us following any change of the Privacy Notice, that signifies your assent to and acceptance of the changes to the Privacy Notice.

Accessing and Correcting Information; Contact Us

If you have questions or would like to correct your Personal Information, visit FNF's Privacy Inquiry Website or contact us by phone at (888) 714-2710, by email at privacy@fnf.com, or by mail to:

Fidelity National Financial, Inc.
601 Riverside Avenue,
Jacksonville, Florida 32204
Attn: Chief Privacy Officer

FIDELITY NATIONAL FINANCIAL
CALIFORNIA PRIVACY NOTICE

Fidelity National Financial, Inc. and its majority-owned subsidiary companies (collectively, "FNF," "our," or "we") respect and are committed to protecting your privacy. This California Privacy Notice explains how we collect, use, and disclose Personal Information, when and to whom we disclose such information, and the rights you, as a California resident ("Consumer"), have regarding your Personal Information ("California Privacy Rights"). "Personal Information" means information that identifies, relates to, describes, and is reasonably capable of being associated with, or could reasonably be linked, directly or indirectly, with a particular consumer or household. If FNF has collected, used, or disclosed your Personal Information in relation to a job application or employment, independent contractor, officer, owner, or director relationship with FNF, FNF's practices are discussed in our Notice at Collection for Prospective Employees, available at ***Prospective California Employees***.

Some subsidiaries maintain separate California Privacy Notices or privacy statements. If a subsidiary has a separate California Privacy Notice, it will be available on the subsidiary's website, and this California Privacy Notice does not apply.

Collection of categories of Personal Information:

In the preceding twelve (12) months FNF has collected, and will continue to collect, the following categories of Personal Information from you:

- Identifiers such as name, address, telephone number, IP address, email address, account name, social security number, driver's license number, state identification card, passport number, financial information, date of birth, or other similar identifiers;
- Characteristics of protected classifications under California or Federal law;
- Commercial information, including records of personal property, products or services purchased, or other purchasing or consuming histories;
- Internet or other electronic network activity information including, but not limited to browsing history on FNF websites, and information regarding a Consumer's interaction with an FNF website;
- Geolocation data;
- Unique biometric data used to authenticate a specific individual such as a fingerprint, retina, or iris image;
- Professional or employment information;
- Education Information.

This Personal Information is collected from the following sources:

- Information we receive from you on applications or other forms;
- Information about your transactions with FNF, our affiliates, or others;
- Information we receive from consumer reporting agencies and/or governmental entities, either directly from these entities, or from internet service providers, data analytics providers, and social networks;
- Information from the use of our websites and mobile applications;
- Information we receive directly from you related to doing business with us.

This Personal Information is collected for the following business purposes:

- To provide products and services to you or in connection with a transaction involving you;
- To perform a contract between FNF and the Consumer;
- To improve our products and services;

- To comply with legal obligations;
- To detect and protect against fraudulent or illegal activity;
- To communicate with you about FNF or our affiliates;
- To maintain an account with FNF or our affiliates;
- To maintain the security of our systems, tools, accounts, and applications;
- To verify and authenticate identities and credentials;
- To provide, support, personalize, and develop our websites, products, and services;
- To directly market our products to consumers;
- As described to you when collecting your Personal Information or as otherwise set forth in the California Consumer Privacy Act.

Disclosures of Personal Information for a business purpose:

In the preceding twelve (12) months FNF has disclosed, and will continue to disclose, the categories of Personal Information listed above for a business purpose. We may disclose Personal Information for a business purpose to the following categories of third parties:

- FNF affiliates and subsidiaries;
- Non-affiliated third parties, with your prior consent;
- Businesses in connection with the sale or other disposition of all or part of the FNF business and/or assets;
- Service Providers and non-affiliated third parties such as data analytics providers;
- Law enforcement or authorities in connection with an investigation, or in response to a subpoena or court order.

Sale of Personal Information:

In the preceding twelve (12) months, FNF has not sold or shared Personal Information. FNF does not sell or share Personal Information.

Retention Periods:

Due to the breadth and variety of data collected by FNF, it is not possible for us to provide you with a comprehensive list of timeframes during which we retain each category of Personal Information. FNF retains categories of information as reasonably necessary to satisfy the purpose for which we collect the information. This time period varies depending on the purpose for which we collected the information, the nature and frequency of our interactions and relationship with you, whether we have a legal basis to continue retaining the information, industry practices, the value and sensitivity of the information, and state and federal recordkeeping requirements.

Personal Information of minors:

FNF does not knowingly collect the Personal Information of minors. FNF does not sell or share the information of consumers under sixteen (16) years of age.

Sensitive Personal Information:

FNF does not use or disclose sensitive Personal Information for any purposes other than those specified in the California Consumer Privacy Act.

Right to know:

Consumers have a right to know about Personal Information collected, used, disclosed, shared, or sold, including the categories of such Personal Information, as well as the purpose for such collection, use, disclosure, sharing,

or selling, categories of third parties to whom Personal Information is disclosed, shared or sold, and the specific pieces of Personal Information collected about the consumer. Consumers have the right to request FNF disclose what Personal Information it collected, used, and disclosed in the past twelve (12) months.

Right to request deletion:

Consumers have a right to request the deletion of their Personal Information, subject to certain exceptions.

Right to Correct:

Consumers have the right to correct inaccurate Personal Information.

Right to non-discrimination:

Consumers have a right not to be discriminated against because of exercising their consumer privacy rights. We will not discriminate against Consumers for exercising any of their California Privacy Rights.

Privacy Requests:

To exercise any of your California Privacy Rights, or if acting as an authorized agent on behalf of another individual, please visit *California Privacy Request*, call us Toll Free at 888-413-1748, or write to the address at the end of this notice.

Upon making a California Privacy Request, FNF will verify the consumer's identity by requiring an account, loan, escrow number, or other identifying information from the consumer.

The above-rights are subject to any applicable rights and obligations including both Federal and California exemptions rendering FNF, or Personal Information collected by FNF, exempt from certain CCPA requirements.

A Consumer may use an Authorized Agent to submit any CCPA request. Authorized agents' requests will be processed like any other CCPA request, but FNF will also require the Consumer provide the agent written permission to make the request and verify his or her identity with FNF.

FNF website services for mortgage loans:

Certain FNF companies provide services to mortgage loan servicers, including hosting websites that collect customer information on behalf of mortgage loan servicers (the "Service Websites"). The Service Websites may contain links to both this Privacy Notice and the mortgage loan servicer or lender's privacy notice. The sections of this Privacy Notice describing the categories, sources, and uses of your Personal Information do not apply to the Service Websites. The mortgage loan servicer or lender's privacy notice governs use, disclosure, and access to your Information. FNF does not share Information collected through the Service Websites, except (1) as required or authorized by contract with the mortgage loan servicer or lender, or (2) as required by law or in the good-faith belief that such disclosure is necessary to comply with a legal process or applicable law, to enforce this Privacy Notice, or to protect the rights, property, or safety of FNF or the public.

California Privacy Notice - Effective Date:

This California Privacy Notice was last updated on July 1, 2024.

Contact for more information:

For questions or concerns about FNF's California Privacy Notice and privacy practices, or to exercise any of your California Privacy Rights, please visit ***California Privacy***, call Toll Free 888-413-1748, or contact us by mail at the below address.

Fidelity National Financial, Inc.
601 Riverside Avenue
Jacksonville, Florida 32204
Attn: Chief Privacy Officer

Notice of Available Discounts

Pursuant to Section 2355.3 in Title 10 of the California Code of Regulations Fidelity National Financial, Inc. and its subsidiaries ("FNF") must deliver a notice of each discount available under our current rate filing along with the delivery of escrow instructions, a preliminary report or commitment. Please be aware that the provision of this notice does not constitute a waiver of the consumer's right to be charged the filed rate. As such, your transaction may not qualify for the below discounts.

You are encouraged to discuss the applicability of one or more of the below discounts with a Company representative. These discounts are generally described below; consult the rate manual for a full description of the terms, conditions and requirements for such discount. These discounts only apply to transactions involving services rendered by the FNF Family of Companies. This notice only applies to transactions involving property improved with a one-to-four family residential dwelling.

Not all discounts are offered by every FNF Company. The discount will only be applicable to the FNF Company as indicated by the named discount.

FNF Underwritten Title Companies
CTC - Chicago Title Company
CLTC - Commonwealth Land Title Company
FNTC - Fidelity National Title Company of California
FNTCCA - Fidelity National Title Company of California
TICOR - Ticor Title Company of California
LTC - Lawyer's Title Company
SLTC - ServiceLink Title Company

Underwritten by FNF Underwriters
CTIC - Chicago Title Insurance Company
CLTIC - Commonwealth Land Title Insurance Company
FNTIC - Fidelity National Title Insurance Company
CTIC - Chicago Title Insurance Company

Available Discounts

DISASTER LOANS (CTIC, CLTIC, FNTIC)
The charge for a Lender's Policy (Standard or Extended coverage) covering the financing or refinancing by an owner of record, within twenty-four (24) months of the date of a declaration of a disaster area by the government of the United States or the State of California on any land located in said area, which was partially or totally destroyed in the disaster, will be fifty percent (50%) of the appropriate title insurance rate.

CHURCHES OR CHARITABLE NON-PROFIT ORGANIZATIONS (CTIC, FNTIC)
On properties used as a church or for charitable purposes within the scope of the normal activities of such entities, provided said charge is normally the church's obligation the charge for an owner's policy shall be fifty percent (50%) to seventy percent (70%) of the appropriate title insurance rate, depending on the type of coverage selected. The charge for a lender's policy shall be forty percent (40%) to fifty percent (50%) of the appropriate title insurance rate, depending on the type of coverage selected.

MILITARY DISCOUNT RATE
Upon the Company being advised in writing and prior to the closing of the transaction that an active duty, honorably separated, or retired member of the United States Military or Military Reserves or National Guard is acquiring or selling an owner occupied one-to-four family property, the selling owner or acquiring buyer, as applicable, will be entitled to a discount equal to fifteen percent (15%) of the otherwise applicable rates such party would be charged for title insurance policies.

Minimum charge: Four Hundred Twenty-Five And No/100 Dollars ($425.00)

The Company may require appropriate proof of eligibility from the parties to the transaction verifying they are entitled to the discount as described. No other discounts or special rates, or combination of discounts or special rates, shall be applicable.

WIRE SAFE™ | Inquire before you wire!

WIRE FRAUD ALERT

This Notice is not intended to provide legal or professional advice.
If you have any questions, please consult with a lawyer.

All parties to a real estate transaction are targets for wire fraud and many have lost hundreds of thousands of dollars because they simply relied on the wire instructions received via email, without further verification. **If funds are to be wired in conjunction with this real estate transaction, we strongly recommend verbal verification of wire instructions through a known, trusted phone number prior to sending funds.**

In addition, the following non-exclusive self-protection strategies are recommended to minimize exposure to possible wire fraud.

- **NEVER RELY** on emails purporting to change wire instructions. Parties to a transaction rarely change wire instructions in the course of a transaction.
- **ALWAYS VERIFY** wire instructions, specifically the ABA routing number and account number, by calling the party who sent the instructions to you. DO NOT use the phone number provided in the email containing the instructions, use phone numbers you have called before or can otherwise verify. **Obtain the number of relevant parties to the transaction as soon as an escrow account is opened.** DO NOT send an email to verify as the email address may be incorrect or the email may be intercepted by the fraudster.
- **USE COMPLEX EMAIL PASSWORDS** that employ a combination of mixed case, numbers, and symbols. Make your passwords greater than eight (8) characters. Also, change your password often and do NOT reuse the same password for other online accounts.
- **USE MULTI-FACTOR AUTHENTICATION** for email accounts. Your email provider or IT staff may have specific instructions on how to implement this feature.

For more information on wire-fraud scams or to report an incident, please refer to the following links:

Federal Bureau of Investigation:
http://www.fbi.gov

Internet Crime Complaint Center:
http://www.ic3.gov

TM and © Fidelity National Financial, Inc. and/or an affiliate. All rights reserved

ATTACHMENT ONE

CALIFORNIA LAND TITLE ASSOCIATION
STANDARD COVERAGE POLICY - 1990 (11-09-18)

EXCLUSIONS FROM COVERAGE

The following matters are expressly excluded from the coverage of this policy and the Company will not pay loss or damage, costs, attorneys' fees or expenses which arise by reason of:

1. (a) Any law, ordinance or governmental regulation (including but not limited to building or zoning laws, ordinances, or regulations) restricting, regulating, prohibiting or relating (i) the occupancy, use, or enjoyment of the land; (ii) the character, dimensions or location of any improvement now or hereafter erected on the land; (iii) a separation in ownership or a change in the dimensions or area of the land or any parcel of which the land is or was a part; or (iv) environmental protection, or the effect of any violation of these laws, ordinances or governmental regulations, except to the extent that a notice of the enforcement thereof or a notice of a defect, lien, or encumbrance resulting from a violation or alleged violation affecting the land has been recorded in the public records at Date of Policy.

   (b) Any governmental police power not excluded by (a) above, except to the extent that a notice of the exercise thereof or notice of a defect, lien or encumbrance resulting from a violation or alleged violation affecting the land has been recorded in the public records at Date of Policy.
2. Rights of eminent domain unless notice of the exercise thereof has been recorded in the public records at Date of Policy, but not excluding from coverage any taking which has occurred prior to Date of Policy which would be binding on the rights of a purchaser for value without knowledge.
3. Defects, liens, encumbrances, adverse claims or other matters:
   (a) whether or not recorded in the public records at Date of Policy, but created, suffered, assumed or agreed to by the insured claimant;
   (b) not known to the Company, not recorded in the public records at Date of Policy, but known to the insured claimant and not disclosed in writing to the Company by the insured claimant prior to the date the insured claimant became an insured under this policy;
   (c) resulting in no loss or damage to the insured claimant;
   (d) attaching or created subsequent to Date of Policy; or
   (e) resulting in loss or damage which would not have been sustained if the insured claimant had paid value for the insured mortgage or for the estate or interest insured by this policy.
4. Unenforceability of the lien of the insured mortgage because of the inability or failure of the insured at Date of Policy, or the inability or failure of any subsequent owner of the indebtedness, to comply with the applicable doing business laws of the state in which the land is situated.
5. Invalidity or unenforceability of the lien of the insured mortgage, or claim thereof, which arises out of the transaction evidenced by the insured mortgage and is based upon usury or any consumer credit protection or truth in lending law.
6. Any claim, which arises out of the transaction vesting in the insured the estate or interest insured by this policy or the transaction creating the interest of the insured lender, by reason of the operation of federal bankruptcy, state insolvency or similar creditors' rights laws.

EXCEPTIONS FROM COVERAGE - SCHEDULE B, PART I

This policy does not insure against loss or damage (and the Company will not pay costs, attorneys' fees or expenses) which arise by reason of:

1. Taxes or assessments which are not shown as existing liens by the records of any taxing authority that levies taxes or assessments on real property or by the public records.

   Proceedings by a public agency which may result in taxes or assessments, or notices of such proceedings, whether or not shown by the records of such agency or by the public records.
2. Any facts, rights, interests, or claims which are not shown by the public records but which could be ascertained by an inspection of the land or which may be asserted by persons in possession thereof.
3. Easements, liens or encumbrances, or claims thereof, not shown by the public records.
4. Discrepancies, conflicts in boundary lines, shortage in area, encroachments, or any other facts which a correct survey would disclose, and which are not shown by the public records.
5. (a) Unpatented mining claims; (b) reservations or exceptions in patents or in Acts authorizing the issuance thereof; (c) water rights, claims or title to water, whether or not the matters excepted under (a), (b) or (c) are shown by the public records.
6. Any lien or right to a lien for services, labor or material unless such lien is shown by the public records at Date of Policy.

EXCEPTIONS FROM COVERAGE - SCHEDULE B, PART II

(*Variable exceptions such as taxes, easements, CC&R's, etc., are inserted here*)

ATTACHMENT ONE
(CONTINUED)

CALIFORNIA LAND TITLE ASSOCIATION
STANDARD COVERAGE OWNER'S POLICY (02-04-22)
EXCLUSIONS FROM COVERAGE

The following matters are excluded from the coverage of this policy, and the Company will not pay loss or damage, costs, attorneys' fees, or expenses that arise by reason of:

1. a. any law, ordinance, permit, or governmental regulation (including those relating to building and zoning) that restricts, regulates, prohibits, or relates to:
   i. the occupancy, use, or enjoyment of the Land;
   ii. the character, dimensions, or location of any improvement on the Land;
   iii. the subdivision of land; or
   iv. environmental remediation or protection.
   b. any governmental forfeiture, police, regulatory, or national security power.
   c. the effect of a violation or enforcement of any matter excluded under Exclusion 1.a. or 1.b.

   Exclusion 1 does not modify or limit the coverage provided under Covered Risk 5 or 6.
2. Any power of eminent domain. Exclusion 2 does not modify or limit the coverage provided under Covered Risk 7.
3. Any defect, lien, encumbrance, adverse claim, or other matter:
   a. created, suffered, assumed, or agreed to by the Insured Claimant;
   b. not Known to the Company, not recorded in the Public Records at the Date of Policy, but Known to the Insured Claimant and not disclosed in writing to the Company by the Insured Claimant prior to the date the Insured Claimant became an Insured under this policy;
   c. resulting in no loss or damage to the Insured Claimant;
   d. attaching or created subsequent to the Date of Policy (Exclusion 3.d. does not modify or limit the coverage provided under Covered Risk 9 or 10); or
   e. resulting in loss or damage that would not have been sustained if consideration sufficient to qualify the Insured named in Schedule A as a bona fide purchaser had been given for the Title at the Date of Policy.
4. Any claim, by reason of the operation of federal bankruptcy, state insolvency, or similar creditors' rights law, that the transaction vesting the Title as shown in Schedule A is a:
   a. fraudulent conveyance or fraudulent transfer;
   b. voidable transfer under the Uniform Voidable Transactions Act; or
   c. preferential transfer:
      i. to the extent the instrument of transfer vesting the Title as shown in Schedule A is not a transfer made as a contemporaneous exchange for new value; or
      ii. for any other reason not stated in Covered Risk 9.b.
5. Any claim of a PACA-PSA Trust. Exclusion 5 does not modify or limit the coverage provided under Covered Risk 8.
6. Any lien on the Title for real estate taxes or assessments imposed or collected by a governmental authority that becomes due and payable after the Date of Policy.

   Exclusion 6 does not modify or limit the coverage provided under Covered Risk 2.b.
7 Any discrepancy in the quantity of the area, square footage, or acreage of the Land or of any improvement to the Land.

EXCEPTIONS FROM COVERAGE

Some historical land records contain Discriminatory Covenants that are illegal and unenforceable by law. This policy treats any Discriminatory Covenant in a document referenced in Schedule B as if each Discriminatory Covenant is redacted, repudiated, removed, and not republished or recirculated. Only the remaining provisions of the document are excepted from coverage.

This policy does not insure against loss or damage and the Company will not pay costs, attorneys' fees, or expenses resulting from the terms and conditions of any lease or easement identified in Schedule A, and the following matters:

PART I

1. (a) Taxes or assessments that are not shown as existing liens by the records of any taxing authority that levies taxes or assessments on real property or by the Public Records; (b) proceedings by a public agency that may result in taxes or assessments, or notices of such proceedings, whether or not shown by the records of such agency or by the Public Records.
2. Any facts, rights, interests, or claims that are not shown by the Public Records at Date of Policy but that could be (a) ascertained by an inspection of the Land, or (b) asserted by persons or parties in possession of the Land.
3. Easements, liens or encumbrances, or claims thereof, not shown by the Public Records at Date of Policy.
4. Any encroachment, encumbrance, violation, variation, easement, or adverse circumstance affecting the Title that would be disclosed by an accurate and complete land survey of the Land and not shown by the Public Records at Date of Policy.
5. (a) Unpatented mining claims; (b) reservations or exceptions in patents or in Acts authorizing the issuance thereof; (c) water rights, claims or title to water, whether or not the matters excepted under (a), (b), or (c) are shown by the Public Records.
6. Any lien or right to a lien for services, labor, material or equipment unless such lien is shown by the Public Records at Date of Policy.
7. Any claim to (a) ownership of or rights to minerals and similar substances, including but not limited to ores, metals, coal, lignite, oil, gas, uranium, clay, rock, sand, and gravel located in, on, or under the Land or produced from the Land, whether such ownership or rights arise by lease, grant, exception, conveyance, reservation, or otherwise; and (b) any rights, privileges, immunities, rights of way, and easements associated therewith or appurtenant thereto, whether or not the interests or rights excepted in (a) or (b) appear in the Public Records or are shown in Schedule B.

PART II

(*Variable exceptions such as taxes, easements, CC&R's, etc., are inserted here*)

ATTACHMENT ONE
(CONTINUED)

CLTA/ALTA HOMEOWNER'S POLICY OF TITLE INSURANCE (7-01-21)
EXCLUSIONS FROM COVERAGE

The following matters are excluded from the coverage of this policy and We will not pay loss or damage, costs, attorneys' fees, or expenses that arise by reason of:

1. a. any law, ordinance, permit, or governmental regulation (including those relating to building and zoning) that restricts, regulates, prohibits, or relates to:
   i. the occupancy, use, or enjoyment of the Land;
   ii. the character, dimensions, or location of any improvement on the Land;
   iii. the subdivision of land; or
   iv. environmental remediation or protection.
   b. any governmental forfeiture, police, or regulatory, or national security power.
   c. the effect of a violation or enforcement of any matter excluded under Exclusion 1.a. or 1.b.

   Exclusion 1 does not modify or limit the coverage provided under Covered Risk 8.a., 14, 15, 16, 18, 19, 20, 23, or 27.
2. Any power to take the Land by condemnation. Exclusion 2 does not modify or limit the coverage provided under Covered Risk 17.
3. Any defect, lien, encumbrance, adverse claim, or other matter:
   a. created, suffered, assumed, or agreed to by You;
   b. not Known to Us, not recorded in the Public Records at the Date of Policy, but Known to You and not disclosed in writing to Us by You prior to the date You became an Insured under this policy;
   c. resulting in no loss or damage to You;
   d. attaching or created subsequent to the Date of Policy (Exclusion 3.d. does not modify or limit the coverage provided under Covered Risk 5, 8.f., 25, 26, 27, 28, or 32); or
   e. resulting in loss or damage that would not have been sustained if You paid consideration sufficient to qualify You as a bona fide purchaser of the Title at the Date of Policy.
4. Lack of a right:
   a. to any land outside the area specifically described and referred to in Item 3 of Schedule A; and
   b. in any street, road, avenue, alley, lane, right-of-way, body of water, or waterway that abut the Land.

   Exclusion 4 does not modify or limit the coverage provided under Covered Risk 11 or 21.
5. The failure of Your existing structures, or any portion of Your existing structures, to have been constructed before, on, or after the Date of Policy in accordance with applicable building codes. Exclusion 5 does not modify or limit the coverage provided under Covered Risk 14 or 15.
6. Any claim, by reason of the operation of federal bankruptcy, state insolvency, or similar creditors' rights law, that the transfer of the Title to You is a:
   a. fraudulent conveyance or fraudulent transfer;
   b. voidable transfer under the Uniform Voidable Transactions Act; or
   c. preferential transfer:
      i. to the extent the instrument of transfer vesting the Title as shown in Schedule A is not a transfer made as a contemporaneous exchange for new value; or
      ii. for any other reason not stated in Covered Risk 30.
7. Contamination, explosion, fire, flooding, vibration, fracturing, earthquake, or subsidence.
8. Negligence by a person or an entity exercising a right to extract or develop oil, gas, minerals, groundwater, or any other subsurface substance.
9. Any lien on Your Title for real estate taxes or assessments, imposed or collected by a governmental authority that becomes due and payable after the Date of Policy. Exclusion 9 does not modify or limit the coverage provided under Covered Risk 8.a or 27.
10. Any discrepancy in the quantity of the area, square footage, or acreage of the Land or of any improvement to the Land.

LIMITATIONS ON COVERED RISKS

Your insurance for the following Covered Risks is limited on the Owner's Coverage Statement as follows:

- For Covered Risk 16, 18, 19 and 21 Your Deductible Amount and Our Maximum Dollar Limit of Liability shown in Schedule A.

The deductible amounts and maximum dollar limits shown on Schedule A are as follows:

	Your Deductible Amount	Our Maximum Dollar Limit of Liability
Covered Risk 16:	1.00% of Policy Amount Shown in Schedule A or $2,500.00 (whichever is less)	$ 10,000.00
Covered Risk 18:	1.00% of Policy Amount Shown in Schedule A or $5,000.00 (whichever is less)	$ 25,000.00
Covered Risk 19:	1.00% of Policy Amount Shown in Schedule A or $5,000.00 (whichever is less)	$ 25,000.00
Covered Risk 21:	1.00% of Policy Amount Shown in Schedule A or $2,500.00 (whichever is less)	$ 5,000.00

ATTACHMENT ONE
(CONTINUED)

CLTA/ALTA HOMEOWNER'S POLICY OF TITLE INSURANCE (12-02-13)
EXCLUSIONS

In addition to the Exceptions in Schedule B, You are not insured against loss, costs, attorneys' fees, and expenses resulting from:

1. Governmental police power, and the existence or violation of those portions of any law or government regulation concerning:
   a. building;
   b. zoning;
   c. land use;
   d. improvements on the Land;
   e. land division; and
   f. environmental protection.

   This Exclusion does not limit the coverage described in Covered Risk 8.a., 14, 15, 16, 18, 19, 20, 23 or 27.
2. The failure of Your existing structures, or any part of them, to be constructed in accordance with applicable building codes. This Exclusion does not limit the coverage described in Covered Risk 14 or 15.
3. The right to take the Land by condemning it. This Exclusion does not limit the coverage described in Covered Risk 17.
4. Risks:
   a. that are created, allowed, or agreed to by You, whether or not they are recorded in the Public Records;
   b. that are Known to You at the Policy Date, but not to Us, unless they are recorded in the Public Records at the Policy Date;
   c. that result in no loss to You; or
   d. that first occur after the Policy Date - this does not limit the coverage described in Covered Risk 7, 8.e., 25, 26, 27 or 28.
5. Failure to pay value for Your Title.
6. Lack of a right:
   a. to any land outside the area specifically described and referred to in paragraph 3 of Schedule A; and
   b. in streets, alleys, or waterways that touch the Land.

   This Exclusion does not limit the coverage described in Covered Risk 11 or 21.
7. The transfer of the Title to You is invalid as a preferential transfer or as a fraudulent transfer or conveyance under federal bankruptcy, state insolvency, or similar creditors' rights laws.
8. Contamination, explosion, fire, flooding, vibration, fracturing, earthquake or subsidence.
9. Negligence by a person or an Entity exercising a right to extract or develop minerals, water, or any other substances.

LIMITATIONS ON COVERED RISKS

Your insurance for the following Covered Risks is limited on the Owner's Coverage Statement as follows:

- For Covered Risk 16, 18, 19 and 21, Your Deductible Amount and Our Maximum Dollar Limit of Liability shown in Schedule A.

The deductible amounts and maximum dollar limits shown on Schedule A are as follows:

	Your Deductible Amount	Our Maximum Dollar Limit of Liability
Covered Risk 16:	1.00% of Policy Amount Shown in Schedule A or $2,500.00 (whichever is less)	$ 10,000.00
Covered Risk 18:	1.00% of Policy Amount Shown in Schedule A or $5,000.00 (whichever is less)	$ 25,000.00
Covered Risk 19:	1.00% of Policy Amount Shown in Schedule A or $5,000.00 (whichever is less)	$ 25,000.00
Covered Risk 21:	1.00% of Policy Amount Shown in Schedule A or $2,500.00 (whichever is less)	$ 5,000.00

ATTACHMENT ONE
(CONTINUED)

ALTA OWNER'S POLICY (07-01-2021)

EXCLUSIONS FROM COVERAGE

The following matters are excluded from the coverage of this policy, and the Company will not pay loss or damage, costs, attorneys' fees, or expenses that arise by reason of:

1. a. any law, ordinance, permit, or governmental regulation (including those relating to building and zoning) that restricts, regulates, prohibits, or relates to:
   i. the occupancy, use, or enjoyment of the Land;
   ii. the character, dimensions, or location of any improvement on the Land;
   iii. the subdivision of land; or
   iv. environmental remediation or protection.
   b. any governmental forfeiture, police, regulatory, or national security power.
   c. the effect of a violation or enforcement of any matter excluded under Exclusion 1.a. or 1.b.

   Exclusion 1 does not modify or limit the coverage provided under Covered Risk 5 or 6.
2. Any power of eminent domain. Exclusion 2 does not modify or limit the coverage provided under Covered Risk 7.
3. Any defect, lien, encumbrance, adverse claim, or other matter:
   a. created, suffered, assumed, or agreed to by the Insured Claimant;
   b. not Known to the Company, not recorded in the Public Records at the Date of Policy, but Known to the Insured Claimant and not disclosed in writing to the Company by the Insured Claimant prior to the date the Insured Claimant became an Insured under this policy;
   c. resulting in no loss or damage to the Insured Claimant;
   d. attaching or created subsequent to the Date of Policy (Exclusion 3.d. does not modify or limit the coverage provided under Covered Risk 9 or 10); or
   e. resulting in loss or damage that would not have been sustained if consideration sufficient to qualify the Insured named in Schedule A as a bona fide purchaser had been given for the Title at the Date of Policy.
4. Any claim, by reason of the operation of federal bankruptcy, state insolvency, or similar creditors' rights law, that the transaction vesting the Title as shown in Schedule A is a:
   a. fraudulent conveyance or fraudulent transfer;
   b. voidable transfer under the Uniform Voidable Transactions Act; or
   c. preferential transfer:
      i. to the extent the instrument of transfer vesting the Title as shown in Schedule A is not a transfer made as a contemporaneous exchange for new value; or
      ii. for any other reason not stated in Covered Risk 9.b.
5. Any claim of a PACA-PSA Trust. Exclusion 5 does not modify or limit the coverage provided under Covered Risk 8.
6. Any lien on the Title for real estate taxes or assessments, imposed or collected by a governmental authority that becomes due and payable after the Date of Policy. Exclusion 6 does not modify or limit the coverage provided under Covered Risk 2.b.
7. Any discrepancy in the quantity of the area, square footage, or acreage of the Land or of any improvement to the Land.

EXCEPTIONS FROM COVERAGE

Some historical land records contain Discriminatory Covenants that are illegal and unenforceable by law. This policy treats any Discriminatory Covenant in a document referenced in Schedule B as if each Discriminatory Covenant is redacted, repudiated, removed, and not republished or recirculated. Only the remaining provisions of the document are excepted from coverage.

This policy does not insure against loss or damage and the Company will not pay costs, attorneys' fees, or expenses resulting from the terms and conditions of any lease or easement identified in Schedule A, and the following matters:

NOTE: The 2021 ALTA Owner's Policy may be issued to afford either Standard Coverage or Extended Coverage. In addition to variable exceptions such as taxes, easements, CC&R's, etc., the Exceptions from Coverage in a Standard Coverage policy will also include the Western Regional Standard Coverage Exceptions listed as 1 through 7 below:

1. (a) Taxes or assessments that are not shown as existing liens by the records of any taxing authority that levies taxes or assessments on real property or by the Public Records; (b) proceedings by a public agency that may result in taxes or assessments, or notices of such proceedings, whether or not shown by the records of such agency or by the Public Records.
2. Any facts, rights, interests, or claims that are not shown by the Public Records at Date of Policy but that could be (a) ascertained by an inspection of the Land or (b) asserted by persons or parties in possession of the Land.
3. Easements, liens or encumbrances, or claims thereof, not shown by the Public Records at Date of Policy.
4. Any encroachment, encumbrance, violation, variation, easement, or adverse circumstance affecting the Title that would be disclosed by an accurate and complete land survey of the Land and not shown by the Public Records at Date of Policy.
5. (a) Unpatented mining claims; (b) reservations or exceptions in patents or in Acts authorizing the issuance thereof; (c) water rights, claims or title to water, whether or not the matters excepted under (a), (b), or (c) are shown by the Public Records.
6. Any lien or right to a lien for services, labor, material or equipment unless such lien is shown by the Public Records at Date of Policy.
7. Any claim to (a) ownership of or rights to minerals and similar substances, including but not limited to ores, metals, coal, lignite, oil, gas, uranium, clay, rock, sand, and gravel located in, on, or under the Land or produced from the Land, whether such ownership or rights arise by lease, grant, exception, conveyance, reservation, or otherwise; and (b) any rights, privileges, immunities, rights of way, and easements associated therewith or appurtenant thereto, whether or not the interests or rights excepted in (a) or (b) appear in the Public Records or are shown in Schedule B.

ATTACHMENT ONE
(CONTINUED)

2006 ALTA OWNER'S POLICY (06-17-06)

EXCLUSIONS FROM COVERAGE

The following matters are expressly excluded from the coverage of this policy, and the Company will not pay loss or damage, costs, attorneys' fees, or expenses that arise by reason of:

1. (a) Any law, ordinance, permit, or governmental regulation (including those relating to building and zoning) restricting, regulating, prohibiting, or relating to
   (i) the occupancy, use, or enjoyment of the Land;
   (ii) the character, dimensions, or location of any improvement erected on the Land;
   (iii) the subdivision of land; or
   (iv) environmental protection;
   or the effect of any violation of these laws, ordinances, or governmental regulations. This Exclusion 1(a) does not modify or limit the coverage provided under Covered Risk 5.
   (b) Any governmental police power. This Exclusion 1(b) does not modify or limit the coverage provided under Covered Risk 6.
2. Rights of eminent domain. This Exclusion does not modify or limit the coverage provided under Covered Risk 7 or 8.
3. Defects, liens, encumbrances, adverse claims, or other matters
   (a) created, suffered, assumed, or agreed to by the Insured Claimant;
   (b) not Known to the Company, not recorded in the Public Records at Date of Policy, but Known to the Insured Claimant and not disclosed in writing to the Company by the Insured Claimant prior to the date the Insured Claimant became an Insured under this policy;
   (c) resulting in no loss or damage to the Insured Claimant;
   (d) attaching or created subsequent to Date of Policy (however, this does not modify or limit the coverage provided under Covered Risk 9 and 10); or
   (e) resulting in loss or damage that would not have been sustained if the Insured Claimant had paid value for the Title.
4. Any claim, by reason of the operation of federal bankruptcy, state insolvency, or similar creditors' rights laws, that the transaction vesting the Title as shown in Schedule A, is
   (a) a fraudulent conveyance or fraudulent transfer; or
   (b) a preferential transfer for any reason not stated in Covered Risk 9 of this policy.
5. Any lien on the Title for real estate taxes or assessments imposed by governmental authority and created or attaching between Date of Policy and the date of recording of the deed or other instrument of transfer in the Public Records that vests Title as shown in Schedule A.

EXCEPTIONS FROM COVERAGE

This policy does not insure against loss or damage, and the Company will not pay costs, attorneys' fees, or expenses that arise by reason of:

NOTE: The 2006 ALTA Owner's Policy may be issued to afford either Standard Coverage or Extended Coverage. In addition to variable exceptions such as taxes, easements, CC&R's, etc., the Exceptions from Coverage in a Standard Coverage policy will also include the Western Regional Standard Coverage Exceptions listed below as 1 through 7 below:

1. (a) Taxes or assessments that are not shown as existing liens by the records of any taxing authority that levies taxes or assessments on real property or by the Public Records; (b) proceedings by a public agency that may result in taxes or assessments, or notices of such proceedings, whether or not shown by the records of such agency or by the Public Records.
2. Any facts, rights, interests, or claims that are not shown by the Public Records at Date of Policy but that could be (a) ascertained by an inspection of the Land, or (b) asserted by persons or parties in possession of the Land.
3. Easements, liens or encumbrances, or claims thereof, not shown by the Public Records at Date of Policy.
4. Any encroachment, encumbrance, violation, variation, easement, or adverse circumstance affecting the Title that would be disclosed by an accurate and complete land survey of the Land and not shown by the Public Records at Date of Policy.
5. (a) Unpatented mining claims; (b) reservations or exceptions in patents or in Acts authorizing the issuance thereof; (c) water rights, claims or title to water, whether or not the matters excepted under (a), (b), or (c) are shown by the Public Records.
6. Any lien or right to a lien for services, labor, material or equipment unless such lien is shown by the Public Records at Date of Policy.]
7. Any claim to (a) ownership of or rights to minerals and similar substances, including but not limited to ores, metals, coal, lignite, oil, gas, uranium, clay, rock, sand, and gravel located in, on, or under the Land or produced from the Land, whether such ownership or rights arise by lease, grant, exception, conveyance, reservation, or otherwise; and (b) any rights, privileges, immunities, rights of way, and easements associated therewith or appurtenant thereto, whether or not the interests or rights excepted in (a) or (b) appear in the Public Records or are shown in Schedule B.

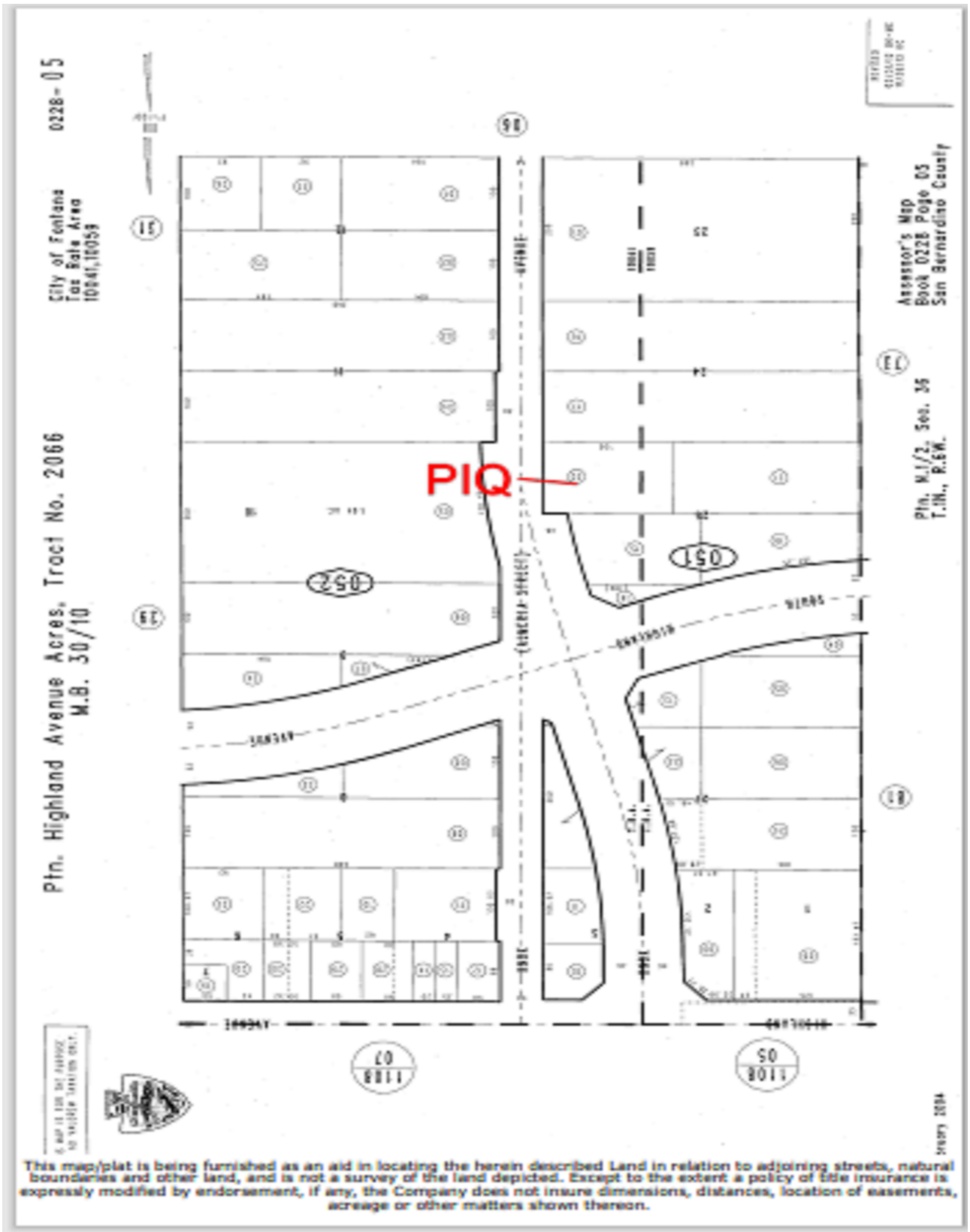
Ptn. Highland Avenue Acres, Tract No. 2066
M.B. 30/10
City of Fontana
Tax Rate Area
10041,10059
0228-05
Assessor's Map
Book 0228 Page 05
San Bernardino County
Ptn. W.1/2, Sec. 35
T.1N., R.6W.
PIQ
ALDER AVENUE
SIERRA AVENUE
SANTA ANA AVENUE
0252
0251
11108
11108
This map/plat is being furnished as an aid in locating the herein described Land in relation to adjoining streets, natural boundaries and other land, and is not a survey of the land depicted. Except to the extent a policy of title insurance is expressly modified by endorsement, if any, the Company does not insure dimensions, distances, location of easements, acreage or other matters shown thereon.

AFFIDAVIT

Title No.: TT4009754-SA

This Affidavit, when fully completed, is to be signed **and notarized**, then returned to Ticor Title Company of California to enable Ticor Title Company of California to insure the presently pending transaction.

The undersigned owner hereby states that there are no unrecorded leases or agreements affecting the property described in the Preliminary Report for Title Order Number TT4009754-SA and that there is no one in possession or entitled to possession of said property other than the vestee shown in said Preliminary Report, **except**:

_____

_____

_____

_____

The undersigned owner states that to his/her knowledge, there are no liens or rights to liens upon said property for labor, services and materials for work contracted for, and completed by, an owner, lessee, sub-lessee or tenant within the last year or which is now in progress, **except**:

_____

_____

_____

_____

This statement is made in connection with the request to Ticor Title Company of California to issue its policy(ies) of title insurance with respect to Title Order Number TT4009754-SA.

IN WITNESS WHEREOF, the undersigned have executed this document on the date(s) set forth below.

_____
Signature

_____
Print Name

_____
Signature

_____
Print Name

Address: _____

_____

A notary public or other officer completing this certificate verifies only the identity of the individual who signed the document to which this certificate is attached, and not the truthfulness, accuracy, or validity of that document.

AFFIDAVIT
(continued)

A notary public or other officer completing this certificate verifies only the identity of the individual who signed the document to which this certificate is attached, and not the truthfulness, accuracy, or validity of that document.

State of _____

County of _____

Subscribed and sworn to (or affirmed) before me on this _____ day of _____, 20___, by

_____,
proved to me on the basis of satisfactory evidence to be the person(s) who appeared before me.

_____
Signature

TICOR TITLE COMPANY

STATEMENT OF INFORMATION
CONFIDENTIAL INFORMATION
FOR YOUR PROTECTION

Escrow No.: TT4009754

Completion of this statement expedites your application for title insurance, as it assists in establishing identity, eliminating matters affecting persons with similar names and avoiding the use of fraudulent or forged documents. Complete all blanks (please print) or indicate "none" or "N/A." If more space is needed for any item(s), use the reverse side of the form. Each party (and spouse/domestic partner, if applicable) to the transaction should personally sign this form.

NAME AND PERSONAL INFORMATION

_____ Date of Birth _____
First Name Middle Name (If none, indicate) Last Name Maiden Name

Home Phone _____ Business Phone _____ Birthplace _____

Cell Phone _____ Fax _____ Email _____

Social Security No. _____ Driver's License No. _____

List any other name you have used or been known by _____

State of residence _____ I have lived continuously in the U.S.A. since _____

Are you currently married? ☐ Yes ☐ No Are you currently a registered domestic partner? ☐ Yes ☐ No

If yes, complete the following information:

Date and place of marriage _____

Spouse/Domestic Partner _____ Date of Birth _____
First Name Middle Name (If none, indicate) Last Name Maiden Name

Home Phone _____ Business Phone _____ Birthplace _____

Cell Phone _____ Fax _____ Email _____

Social Security No. _____ Driver's License No. _____

List any other name you have used or been known by _____

State of residence _____ I have lived continuously in the U.S.A. since _____

****

CHILDREN

Child Name: _____ Date of Birth: _____ Child Name: _____ Date of Birth: _____

Child Name: _____ Date of Birth: _____ Child Name: _____ Date of Birth: _____

(if more space is required, use reverse side of form)

****

RESIDENCES (LAST 10 YEARS)

_____
Number & Street City From (date) to (date)

_____
Number & Street City From (date) to (date)

(if more space is required, use reverse side of form)

****

OCCUPATIONS/BUSINESSES (LAST 10 YEARS)

_____
Firm or Business Name Address From (date) to (date)

_____
Firm or Business Name Address From (date) to (date)

(if more space is required, use reverse side of form)

****

SPOUSE'S/DOMESTIC PARTNER'S OCCUPATIONS/BUSINESSES (LAST 10 YEARS)

_____
Firm or Business Name Address From (date) to (date)

_____
Firm or Business Name Address From (date) to (date)

(if more space is required, use reverse side of form)

****

STATEMENT OF INFORMATION
CONFIDENTIAL INFORMATION FOR YOUR PROTECTION
(continued)

PRIOR MARRIAGE(S) and PRIOR DOMESTIC PARTNERSHIP(S)

Any prior marriages or domestic partnerships for either person? _____ If yes, complete the following:

Prior spouse's (Party A) name: _____ Prior Spouse of Party A: _____

Marriage ended by: ☐ Death ☐ Divorce/Dissolution ☐ Nullification Date of Death/Divorce: _____

Prior spouse's (Party B) name: _____ Prior Spouse of Party B: _____ Spouse

Marriage ended by: ☐ Death ☐ Divorce/Dissolution ☐ Nullification Date of Death/Divorce: _____

(if more space is required, use reverse side of form)

****

INFORMATION ABOUT THE PROPERTY

Buyer intends to reside on the property in this transaction: ☐ Yes ☐ No

Owner to complete the following items

Street Address of Property in this transaction: _____

The land is ☐ unimproved; or improved with a structure of the following type: ☐ A Single or 1-4 Family ☐ Condo Unit ☐ Other _____

Improvements, remodeling or repairs to this property have been made within the past six (6) months: ☐ Yes ☐ No

If yes, have all costs for labor and materials arising in connection therewith been paid in full? ☐ Yes ☐ No

Any current loans on property? _____ If yes, complete the following:

Lender_____ Loan Amount_____ Loan Account No._____

Lender_____ Loan Amount_____ Loan Account No. _____

****

The undersigned declare, under penalty of perjury, that the foregoing is true and correct.

IN WITNESS WHEREOF, the undersigned have executed this document on the date(s) set forth below.

_____ _____
Signature Date

_____
Print Name

_____ _____
Signature Date

_____
Print Name

(Note: If applicable, both spouses/domestic partners must sign.)

THANK YOU.

APPENDIX F

RESUMES

ED LUMP

MR. ED LUMP
Associate Geologist

EDUCATION
B.Sc Geology, San Diego State University, San Diego, California

PROFESSIONAL SUMMARY
Mr. Lump has been in the field of Engineering Geology since 1984 and in the field of Environmental Assessment since 1990. Serving as a field technician, soils laboratory technician, and geologist he has gained field experience on numerous hillside and flatland residential and commercial developments throughout southern California. As an engineering geologist he supervised field personnel and conducted numerous geologic and geotechnical evaluations on residential, commercial and industrial developments in California, Arizona and Nevada. His projects have included landslide and fault evaluations, single and multi-tract residential properties, shopping centers/national chain retail developments, and forensic evaluations, as well as grading and construction oversight. Mr. Lump has also conducted and managed numerous Phase I Environmental Site Assessments and Phase II soil, groundwater and soil vapor assessments for vacant, agricultural, residential, commercial and industrial properties in California, Arizona and Nevada.

SELECTED PROJECT EXPERIENCE

Environmental Site Assessments
- Limited Phase II and Soil Vapor Survey, 2013, County of Riverside, future Eastvale fire station, Riverside County, CA
- Phase I ESA, 2013, Wakeland Housing Development, 10 apartment complex portfolio, San Diego County, CA
- Phase I ESA and Limited Phase II, 2013, William Lyon Homes, Upland Residential Development, San Bernardino County, CA
- Limited Phase II Assessment, 2013, KB Homes, Spring Mountain Ranch, Riverside County, CA
- Environmental demolition and grading oversight, 2011/2012, Standard Pacific Homes, Harmony Grove residential development, San Diego County, CA
- Groundwater Mounding Evaluation, 2008, Lowe's HIW, Lowe's of Pacoima, Los Angeles County, CA
- Phase I ESA, Pesticide Residue Survey, Remedial Earthwork Guidelines, and Final As-Built Assessment, 2003/2004, Lennar Homes, Bressi Ranch, San Diego County, CA

Geologic and Geotechnical Evaluations
- Lake Elsinore Marketplace, Diamond Development, Riverside County, CA
- Salton Sea Solar Plant, Chevron Solar, Inc., Imperial County, CA
- Lowe's of Sparks, Nevada, Lowe's HIW, Washoe County, NV
- Walmart Murrieta, Walmart, Inc., Riverside County, CA
- Santa Fe Hills/Paloma Residential Development, KB Homes, San Diego County, CA
- Carmel Mountain Ranch Residential Development, Presley of San Diego, San Diego County, CA
- Lowe's of Bullhead City, Arizona, Lowe's HIW, Mohave County, AZ

ED LUMP

Grading and Construction

- Discovery Hills Residential Development, Presley of San Diego, San Diego County, CA
- Lowe's of Prescott, Arizona, Lowe's HIW, Yavapai County, AZ
- Salt Creek Residential Development, KB Homes, San Diego County, CA
- Lowe's of Pacoima, Lowe's HIW, Los Angeles County, CA
- Lake Elsinore Marketplace, Diamond Development, Riverside County, CA
- Carmel Mountain Ranch Residential Development, Presley of San Diego, San Diego County, CA
- Santa Fe Hills/Paloma Residential Development, KB Homes, San Diego County, CA
- Cobra Golf Facility-Carlsbad, Cobra Golf, San Diego County, CA

SIAMAK JAFROUDI

DR. SIAMAK JAFROUDI
President
Principal-in-Charge

EDUCATION
PhD, Geotechnical Engineering, 1983,
UC Davis
MS, Civil Engineering, 1978, UC Davis

REGISTRATIONS
Civil Engineering, California, PE 36641
Geotechnical Engineer, California, GE 2024
Environmental Assessor, REA 01655

PROFESSIONAL SUMMARY
Dr. Jafroudi has over 34 years of professional experience in geotechnical engineering. His area of specialization is “material characterization” in relation to slope stability evaluation, liquefaction analysis, pavement design, collapse potential, earth retaining structures and earthquake engineering. Dr. Jafroudi’s experience encompasses the design and supervision of a multitude of soil mechanics laboratory tests and drilling programs. With a broad range of project experience, he has served as a Principal Engineer on several key projects for such clients as school, university and college districts, public agencies; transportation agencies; residential and commercial developers, as well as private sector clients.

Acquiring a doctorate degree in Geotechnical Engineering as well as a Master of Science degree in Civil Engineering, Dr. Jafroudi maintains extensive working knowledge and experience with respect to these challenging fields. Dr. Jafroudi is a Registered Geotechnical Engineer (GE), a Registered Environmental Assessor (REA), and is registered in Civil Engineering (PE), all in the state of California. Additionally, he is an active member of the American Society of Civil Engineers, the Earthquake Engineering Research Institute and California Geotechnical Engineering Association.

SELECTED PROJECT EXPERIENCE

Environmental Site Assessments
- KB Homes, Hollywood Beverly Christian Church, Hollywood
- Castle & Cooke, Lake Elsinore Outlet Mall, Lake Elsinore
- Covina Transit Plaza, Foothill Transit, Covina
- First Street Bridge Widening, Los Angeles County
- Overland Street Bridge Improvements, Los Angeles County
- 801 Office Tower, Mani Brothers, Los Angeles
- Harmony Grove Site Acquisition, New Urban West, San Diego County
- Site Acquisitions, County of Los Angeles Office of Education, Los Angeles
- Eleven Projects, City of Mission Viejo, Mission Viejo
- Site Acquisitions, Paramount USD, Paramount
- Site Acquisitions, Santa Ana USD, Santa Ana
- Site Acquisition, Nevis Construction, Chino Hills
- Site Acquisitions, Moreno Valley USD, Moreno Valley
- Corona Farms, Confidential Client, Corona
- Amusement Park, Confidential Client, Orange County
- Nursery Site, Confidential Client, Sylmar