

Notice of Exemption

To: Office of Planning and Research
P.O. Box 3044, Room 113
Sacramento, CA 95812-3044

County Clerk

County of: Los Angeles

12400 Imperial Hwy.

Norwalk, CA 90650

From: (Public Agency): City of Los Angeles

Department of Cannabis Regulation

221 N. Figueroa St., Suite 1245, Los Angeles, CA 90012

(Address)

Project Title: DCR CORE RECORD NO. 404619

Project Applicant: Prospect Enterprise, LLC

Project Location - Specific:

3504 East Olympic Boulevard Los Angeles, CA 90023 / Spence St & Esperanza St

Project Location - City: Los Angeles

Project Location - County: Los Angeles

Description of Nature, Purpose and Beneficiaries of Project:

Distribution and Manufacturing of commercial cannabis products under State and local law.

Name of Public Agency Approving Project: City of Los Angeles, Department of Cannabis Regulation

Name of Person or Agency Carrying Out Project: Prospect Enterprise, LLC

Exempt Status: **(check one):**

- Ministerial (Sec. 21080(b)(1); 15268);
- Declared Emergency (Sec. 21080(b)(3); 15269(a));
- Emergency Project (Sec. 21080(b)(4); 15269(b)(c));
- Categorical Exemption. State type and section number: CEQA Sections 15301 & 15332/Class 1 & 32
- Statutory Exemptions. State code number: _____

Reasons why project is exempt:

Environmentally benign infill project consistent with the General Plan, Zoning requirements and consistent with the criteria for a Class 1 & Class 32 Categorical Exemption pursuant to CEQA Guidelines Section 15301 & 15332 and does not require further analysis based on the exceptions in CEQA Guidelines Section 15300.2, and thus, DCR finds that no further CEQA analysis is required.


Lead Agency

Contact Person: Jason Killeen

Area Code/Telephone/Extension: (213) 978-0738

If filed by applicant:

1. Attach certified document of exemption finding.
2. Has a Notice of Exemption been filed by the public agency approving the project? ▪ Yes No

Signature:  Date: 09/17/2025 Title: Asst. Executive Director

▪ Signed by Lead Agency Signed by Applicant

Authority cited: Sections 21083 and 21110, Public Resources Code.
Reference: Sections 21108, 21152, and 21152.1, Public Resources Code.

Date Received for filing at OPR: _____

THIS NOTICE WAS POSTED

ON September 18 2025

UNTIL October 20 2025

REGISTRAR – RECORDER/COUNTY CLERK

CITY OF LOS ANGELES
OFFICE OF THE CITY CLERK
200 NORTH SPRING STREET, ROOM 395
LOS ANGELES, CALIFORNIA 90012

CALIFORNIA ENVIRONMENTAL QUALITY ACT

NOTICE OF EXEMPTION

(PRC Section 21152; CEQA Guidelines Section 15062)

2025 194886



FILED
Sep 18 2025

Dean C. Logan, Registrar – Recorder/County Clerk

Electronically signed by BYRON PATTON JR

Pursuant to Public Resources Code § 21152(b) and CEQA Guidelines § 15062, the notice should be posted with the County Clerk by mailing the form and posting fee payment to the following address: Los Angeles County Clerk/Recorder, Environmental Notices, P.O. Box 1208, Norwalk, CA 90650. Pursuant to Public Resources Code § 21167 (d), the posting of this notice starts a 35-day statute of limitations on court challenges to reliance on an exemption for the project. Failure to file this notice as provided above, results in the statute of limitations being extended to 180 days.

PARENT CASE NUMBER(S) / REQUESTED ANNUAL LICENSES
LA-C-25-404619-ANN / Distribution (Type 11), Manufacturing (Type 6)

LEAD CITY AGENCY
City of Los Angeles (Department of Cannabis Regulation)

CASE NUMBER
ENV- 404619-ANN

PROJECT TITLE
DCR CORE RECORD NO. 404619

COUNCIL DISTRICT
14

PROJECT LOCATION (Street Address and Cross Streets and/or Attached Map)
3504 East Olympic Boulevard Los Angeles, CA 90023 / Spence St & Esperanza St

Map attached.

PROJECT DESCRIPTION:
Distribution and Manufacturing of commercial cannabis products under State and local law.

Additional page(s) attached.

NAME OF APPLICANT / OWNER:
Prospect Enterprise, LLC

CONTACT PERSON (If different from Applicant/Owner above)
Jason Killeen

(AREA CODE) TELEPHONE NUMBER | EXT.
(213) 978-0738

EXEMPT STATUS: (Check all boxes, and include all exemptions, that apply and provide relevant citations.)

STATE CEQA STATUTE & GUIDELINES

STATUTORY EXEMPTION(S)
Public Resources Code Section(s) _____

CATEGORICAL EXEMPTION(S) (State CEQA Guidelines Sec. 15301-15333 / Class 1-Class 33)
CEQA Guideline Section(s) / Class(es) CEQA Sections 15301 & 15332/Class 1 & 32

OTHER BASIS FOR EXEMPTION (E.g., CEQA Guidelines Section 15061(b)(3) or (b)(4) or Section 15378(b))

JUSTIFICATION FOR PROJECT EXEMPTION: Additional page(s) attached

Environmentally benign infill project consistent with the General Plan, Zoning requirements and consistent with the criteria for a Class 1 & Class 32 Categorical Exemption pursuant to CEQA Guidelines Section 15301 & 15332 and does not require further analysis based on the exceptions in CEQA Guidelines Section 15300.2, and thus, DCR finds that no further CEQA analysis is required.

None of the exceptions in CEQA Guidelines Section 15300.2 to the categorical exemption(s) apply to the Project.
 The project is identified in one or more of the list of activities in the City of Los Angeles CEQA Guidelines as cited in the justification.

IF FILED BY APPLICANT, ATTACH CERTIFIED DOCUMENT ISSUED BY THE DEPARTMENT OF CANNABIS REGULATION STATING THAT THE DEPARTMENT HAS FOUND THE PROJECT TO BE EXEMPT.
If different from the applicant, the identity of the person undertaking the project.

CITY STAFF USE ONLY:

CITY STAFF NAME AND SIGNATURE
Jason Killeen

STAFF TITLE
Asst. Executive Director

COMMERCIAL CANNABIS ANNUAL LICENSE(S) APPROVED
Distribution (Type 11), Manufacturing (Type 6)

**DEPARTMENT OF
CANNABIS REGULATION**
-
CANNABIS REGULATION
COMMISSION

THRYERIS MASON
PRESIDENT

DAVID NASH
VICE PRESIDENT

ADAM BIERMAN
ANTON FARMBY
VANCANT

JOSIE TREVIZO
Commission Executive Assistant
(213) 978-0738

City of Los Angeles
CALIFORNIA



Karen Bass
MAYOR

EXECUTIVE OFFICES
221 N. FIGUEROA STREET, SUITE 1245
LOS ANGELES, CA 90012
(213) 978-0738

MICHELLE GARAKIAN
EXECUTIVE DIRECTOR

JASON KILLEEN
ASSISTANT EXECUTIVE DIRECTOR

VACANT
ASSISTANT EXECUTIVE DIRECTOR

<http://cannabis.lacity.org>

**DETERMINATION AND APPROVAL OF
COMMERCIAL CANNABIS ANNUAL LICENSE(S)**

Pursuant to Los Angeles Municipal Code (LAMC) Section 104.06, the following application for commercial cannabis activity is complete and the Department of Cannabis Regulation (DCR) has determined the Applicant meets the requirements for the issuance of an Annual License for the commercial cannabis activity listed below. DCR also has determined this project is categorically exempt from the requirements of the California Environmental Quality Act (CEQA) pursuant to the categorical exemptions under Class 1 and Class 32.

DCR Record No.:	LA-C-25-404619-ANN
Applicant Name:	Prospect Enterprise, LLC
Activity(ies) Requested:	Distribution (Type 11) Manufacturing (Type 6)
Proposed Project:	The Applicant seeks an Annual License for the commercial cannabis activity(ies) listed above pursuant to LAMC section 104.06 et. al.
Business Premises Address/ Project Location:	3504 East Olympic Boulevard Los Angeles, CA 90023
Council District: Closest Neighborhood Council: Business Improvement District: Community Plan Area: Zoning:	14 Boyle Heights None] Boyle Heights M2-1-CUGU
LAMC Section / "Phase":	LAMC 104.06 / General
Environmental Analysis/Clearance: ENV-404619-ANN	Notice of Exemption pursuant to the Class 1 and Class 32 categorical exemptions (tit. 14, Cal. Code Regs., §§ 15301, 15332)

BACKGROUND:

The Applicant has not been issued Temporary Approval by DCR. The Applicant has adhered to the requirements of the Los Angeles Municipal Code (LAMC) and DCR's Rules and Regulations, and completed all requirements for the issuance of an Annual License. The Applicant does not currently possess a State Provisional License, to conduct Distribution (Type 11) and Manufacturing (Type 6), activities..

The Applicant is not subject to the requirements of LAMC Section 104.20 for the Social Equity Program. The Business Premises is located at 3504 East Olympic Boulevard, Los Angeles, CA 90023, a parcel zoned for Light Manufacturing purposes.

DEPARTMENT ANNUAL LICENSING DETERMINATIONS:

DCR recommends approving the Annual License for the Applicant based on the following factors:

- The Applicant has met the Application requirements under LAMC Section 104.03.
- The Business Premises location meets the requirements under LAMC Section 105.02.
- The Application does not contain any grounds for denial under LAMC Section 104.04.

THERE ARE NO EXISTING REASONS TO DENY AN ANNUAL LICENSE:

DCR or the Cannabis Regulation Commission may deny an Annual Application for the reasons stated in LAMC section 104.04. These denial reasons include, but are not limited, to:

- The Business Premises is substantially different from the diagram of the Business Premises submitted by the Applicant or Licensee;
- Denying DCR employees or agents access to the Business Premises;
- Procuring a License by fraud or deceit, making a material misrepresentation, false statement, or knowingly failing to disclose a material fact;
- Failing to timely to provide DCR with requested information, forms or documents;
- Denial of a license, permit or other authorization to engage in Commercial Cannabis Activity by any state or other local licensing authority;
- Creation a significant public safety problem as documented by a law enforcement agency;
- Failure to adhere to the requirements of this article or the Rules and Regulations;
- Engaging in unlicensed Commercial Cannabis Activity in violation of Section 104.15;
- The Business Premises was the site of a utility disconnect, padlocking or certain criminal convictions for a period of 5 years from the date of the conviction, padlock or disconnect;
- Improper zoning or distancing of the Business Premises from Sensitive Uses under LAMC Section 105.00 *et seq*; and,
- An Owner is an individual who holds office in, is employed by, any agency of the State of California and any of its political subdivisions when the individual's duties include the enforcement or regulation of Commercial Cannabis Activity or any other penal provisions of law of the State of California prohibiting or regulating Commercial Cannabis Activity.

At present, DCR is not aware of any existing facts or circumstances to deny this Annual License for the reasons in LAMC Section 104.04.

CALIFORNIA ENVIRONMENTAL QUALITY ACT (CEQA) PROJECT DESCRIPTION:

The Applicant seeks conversion of an existing Distribution (Type 11) and Manufacturing (Type 6) Temporary Approval to an Annual License to be located on an existing site zoned for Light Manufacturing, M2-1-CUGU at 3504 East Olympic Boulevard, Los Angeles, CA 90023 (Assessor's Parcel Number 5191-020-002). The Project-Specific Information (LIC-4013-FORM) submitted by the Applicant states that existing structures will remain with no expansion proposed (Exhibit A). Existing City sewer service is provided to the project site, and water and electricity are provided by the City of Los Angeles Department of Water and Power. Operations would be Monday through Friday from 8:00 a.m. to 5:00 p.m. Pre-application review has found the project to be consistent with planning and zoning. Further project site information is provided in the Project Parcel Profile Report from the City's Zone Information and Map Access System (ZIMAS) (Exhibit B). Compliance with Los Angeles Municipal Code Sections 104.00 *et seq.* and 105.00 *et seq.*, as well as DCR's Rules and Regulations, does not waive or otherwise circumvent any other City or State requirements or necessary permits from the City, State, or other public agencies, such as the Los Angeles Department of Building and Safety, the Los Angeles Fire Department, or the Los Angeles County Public Health Department. Full compliance with all applicable regulations for the proposed cannabis use(s) are assumed in this analysis.

CEQA PROJECT ANALYSIS & FINDINGS:

Land Use/Zoning Designations

Light Manufacturing / M2-1-CUGU

Surrounding Land Use/Zoning Designations

Light Manufacturing / M2-1-CUGU
Limited Manufacturing / M1-1-CUGU
Low Medium I Residential / R2-1-CUGU

Subject Property

The subject site is a fully developed lot within the Boyle Heights Community Plan Area. The lot is approximately 105 feet deep and a width of 52 feet along Olympic Boulevard. The site is currently developed with a One Story Industrial building, built in 1956 proposed to be maintained.

The site has a Light Manufacturing land-use designation and is zoned M2-1-CUGU. The site is located within Council District 14, Boyle Heights Neighborhood Council, and the lot is flat and contains a pre-existing building to be used by the Applicant.

Abutting Properties

Abutting uses include industrial and commercial uses within 200 feet of the site. The immediate area along Olympic Boulevard is predominantly developed with Light Manufacturing uses, zoned M2-1-CUGU, Limited Manufacturing, zoned M1-1-CUGU and, Low Medium I Residential uses, zoned R2-1-CUGU. (See Exhibit B)

CEQA Findings

CEQA Guidelines, Sections 15301 & 15332, Class 1 & Class 32, consists of projects characterized as in-fill development meeting the following 5 conditions: (a) The project is consistent with the applicable general plan designation and all applicable general plan policies as well as with the applicable zoning designation and regulations; (b) The proposed development occurs within city limits on a project site of no more than five acres substantially surrounded by urban uses; (c) The project site has no value as habitat for endangered, rare or threatened species; (d) Approval of the project would not result in

any significant effects relating to traffic, noise, air quality, or water quality; and (e) The site can be adequately served by all required utilities and public services.

These conditions are met as follows: The project is consistent with the applicable general plan designation and all applicable general plan policies as well as with the applicable zoning designation and regulations for the requested commercial cannabis activities.

a) The site is comprised of one lot totaling approximately 5471 gross square feet, zoned M2-1-CUGU with a One Story Industrial building originally constructed in 1956. No relief has been requested from any applicable provision or requirement of the Los Angeles Municipal Code.

b) The subject site is wholly within the City of Los Angeles, on an approximately 5471 gross square foot property (i.e., less than five acres), and is substantially surrounded by Light Manufacturing uses. The surrounding area is Light Manufacturing zoned M2-1-CUGU, Limited Manufacturing, zoned M1-1-CUGU; and Low Medium I Residential, zoned R2-1-CUGU, and developed with a mix of industrial and commercial buildings along Olympic Boulevard between Spence Street and Esperanza Street.

c) The project site has no value as habitat for endangered, rare or threatened species. The project is located within an established, fully developed, neighborhood. The project site has no value as habitat for endangered, rare or threatened species. The project does not propose the removal of any trees on-site and/or within the adjacent public right-of-way.

d) Approval of the project would not result in any significant effects relating to traffic, noise, air quality, or water quality.

e) The site can be adequately served by all required utilities and public services. The project site will be adequately served by all required public utilities and services, given that the site is currently served by the City's Department of Water and Power, the City's Bureau of Sanitation, the Southern California (SoCal) Gas Company, the Los Angeles Police Department, the Los Angeles Fire Department, Los Angeles Unified School District, Los Angeles Public Library, and other public services. Compliance with Regulatory Compliance Measures as enforced through the Department of Building and Safety permitting process will ensure that any needed improvements are made in order to provide adequate delivery of utilities and services to the proposed project.

CEQA Section 15300.2: Exceptions to the Use of Categorical Exemptions. The City has further considered whether the proposed project is subject to any of the exceptions set forth in State CEQA Guidelines Section 15300.2, that would prohibit the use and reliance on the categorical exemptions. None of the exceptions are triggered. As the proposed project will result in no physical changes to the site, the project would not have physical impacts to the environment. As such, it would not have a combined impact with other projects in the area that would result in cumulative impacts. There are no unusual circumstances associated with the project, which is proposed in general plan designation and zoning classification that allow the proposed use. The project will not physically change the site or the existing structures. Therefore, the project would have no impact on scenic resources, historic building(s), and the site is not on the lists and the site is not on the lists that satisfy Government Code Section 65962.5, commonly referred to as the "Cortese List," as being affected by hazardous wastes or clean-up problems.

Based on the analysis above, the proposed project is consistent with the criteria for Class 1 and Class 32 categorical exemptions (tit. 14, Cal. Code Regs., §§ 15301, 15332) and does not require further analysis based on the exceptions in CEQA Guidelines Section 15300.2, and thus, DCR finds that no further CEQA analysis is required.

In conclusion, since the project meets all of the requirements for categorical exemption as set forth at CEQA Guidelines, Sections 15301 & 15332, and none of the applicable exceptions to the use of an exemption apply to the project, it is appropriate to determine this project is categorically exempt from the requirements of CEQA.

DEPARTMENT OF CANNABIS REGULATION ACTIONS:

The Department of Cannabis Regulation:

1. Determined, based on the whole of the administrative record, that the project is exempt from the California Environmental Quality Act (CEQA) pursuant to Article 19, Section 15301, Class 1, and Article 19, Section 15332, Class 32 of the State CEQA Guidelines (tit. 14, Cal. Code Regs., §§ 15301, 15332), and there is no substantial evidence demonstrating that an exception to a categorical exemption pursuant to CEQA Guidelines Section 15300.2 applies;
2. Pursuant to Los Angeles Municipal Code Section 104.06(b)(2), approved the Annual License for Distribution (Type 11) and Manufacturing (Type 6) Commercial Cannabis Activity at the Business Premises location; and,
3. Adopted the Project Analysis & Findings and Notice of Exemption.



Jason Killeen, Assistant Executive Director
Department of Cannabis Regulation

September 17, 2025
Date

EXHIBITS:

Exhibit A – Project Specific Information Form (LIC-4013-FORM)

Exhibit B – Project Parcel Profile Report from ZIMAS



LIC-4013-FORM

Instructions: Before the Department of Cannabis Regulation (DCR) can grant an Annual License, DCR must independently evaluate the document prepared for the project in compliance with the California Environmental Quality Act (CEQA), or documentation provided by the Applicant or Licensee as evidence of exemption from CEQA. To conduct this evaluation, DCR must have a complete description of the proposed project that provides information about the project site, including existing conditions and facilities, proposed facilities and improvements, and the construction methods and operations practices of the proposed project.

Please provide detailed responses with as much information as possible. If more space is needed, additional pages may be added. Missing, incomplete, or inconsistent information may delay the processing of your Annual License Application.

Date (MM/DD/YYYY): 02/12/2024

Lead Agency: City of Los Angeles - Department of Cannabis Regulation

DCR Record No.: LA-C-23-404619-PREAPP

Applicant Entity Name: Prospect Enterprise LLC

License Type(s): Manufacturing & Distribution

Business Premises Location: 3504 E. Olympic Blvd. Los Angeles 90023

County: Los Angeles Assessor's Parcel Number (APN): 5191020002

Council District: 14 Neighborhood Council: Boyle Heights

Community Plan Area: Boyle Heights

Zoning: M2-1-CUGU Specific Plan Area: None

General Plan Land Use: Light Manufacturing Redevelopment Project Area: Adelante Eastside

Business Improvement District: None Promise Zone: None

State Enterprise Zone: East Los Angeles Historic Preservation Review: No

LAPD Division/Station: Hollenbeck LAFD District/Fire Station: 25

As a covered entity under Title II of the Americans with Disabilities Act, the City of Los Angeles does not discriminate on the basis of disability, and upon request, will provide reasonable accommodation to ensure equal access to its programs, services and activities

Categorical Exemption Evaluation Form

Instructions: Before the Department of Cannabis Regulation (DCR) can grant an Annual License, DCR must independently evaluate the document prepared for the project in compliance with the California Environmental Quality Act (CEQA), or documentation provided by the Applicant as evidence of exemption from CEQA. To conduct this evaluation, DCR must have a complete description of the proposed project that provides information about the project site, including existing conditions and facilities, proposed facilities and improvements, and the construction methods and operations practices of the proposed project. DCR can complete its review more quickly and efficiently when applicants provide as much of the information needed by DCR to complete an independent evaluation of the proposed project as is available.

Please provide detailed responses. If more space is needed, additional pages may be added. Missing, incomplete, or inconsistent information may delay the processing of your Annual License Application.

Project Description: *Insert project description information or reference where this information is located.*

Manufacturing and distribution activity in an industrial warehouse located in a manufacturing zoning.

Information has been collected from Zimas, Google earth, envirostor and

Categorical Exemption Evaluation Form

Class 1: Existing Facilities

1. Is the project site currently operating as a cannabis activity site or a similar use, or has it recently operated for this purpose? Yes No

Provide details of current or prior operation(s). Cite source(s) of information.

The building was previously used to manufacture mattresses. It is currently going through DBS for Certificate of Occupancy and getting upgrades for future operations.

Source: Zimas Parcel Profile Report

2. Does the project involve an expansion of existing structures that would be considered negligible or no expansion of existing or former use? (If no, skip to Question 6) Yes No

Provide expansion details, if applicable. Cite source(s) of information.

Q. Does the project involve an expansion of existing structures that would be considered negligible?

A. No, there will be no expansion

R. Does the project involve no expansion of existing or former use?

A. There will be no expansion of existing or former use. There is no expansion proposed.

3. Project Expansion: None
Size of expansion in square feet: NA

Cite source(s) of information.

a. Would the expansion be less than or equal to 2,500 square feet or 50 percent of the floor area before expansion? (If yes, skip to [Question 6.](#)) Yes No

Cite source(s) of information.

NA- No expansion proposed

b. Would the expansion be more than 2,500 square feet or 50 percent of the floor area before expansion? (If yes, skip to [Question 4.](#)) Yes No

Cite source(s) of information.

NA- No expansion proposed

c. Would the expansion be greater than 10,000 square feet? Yes No

Cite source(s) of information.

NA- No expansion proposed

4. Is the project site served by all public services sufficient to serve the project (e.g., water, sewer, electricity, gas)? Yes No

Describe which public services serve the project site. Cite source(s) of information.

Department of Water and Power, Dep of Sanitation

City contracted utilities in an urban landscape.
Source: DWP Bill

5. Is there evidence that the project site is located in an environmentally sensitive area? Yes No

Describe the environmentally sensitive area (if applicable). Cite source(s) of information, if available.

NA

6. Does the project require a water right permit or another environmental permit that could result in physical changes to the environment? (If yes, see instructions.) Yes No

List permits required and any potential physical changes that could occur. Cite source(s) of information.

Water is provided by Department of Water and Power. Water is discharges into a sewer system.

7. Does the project require demolition and removal of individual small structures (e.g., one single-family residence, a duplex or similar multifamily structure, a store, motel or restaurant or accessory structures)? Yes No

Describe size of structure to be demolished and location.

NA

Categorical Exemption Evaluation Form

Class 2: Replacement or Reconstruction

1. Does the project involve the replacement or reconstruction of an existing structure on the same site as the structure being replaced or reconstructed? Yes No

Describe both the existing structure and replacement structure, including the location on the site. Cite source(s) of information.

NA- No replacement or reconstruction.

2. Would the new structure have substantially the same purpose and capacity as the existing structure? Yes No

Provide information on the purpose of both the existing and replacement structures to ensure they are the same. Cite source(s) of information.

There are no new structures proposed.

3. Does the project require a water right permit or another environmental permit that could result in physical changes to the environment? (If yes, see instructions.) Yes No

List permits required and any potential physical changes that could occur. Cite source(s) of information.

NA

Categorical Exemption Evaluation Form

Class 3: New Construction or Conversion of Small Structures

1. Does the project involve the conversion of existing small structures including only minor modifications, or the installation of small equipment and facilities in small structures? Yes No

Provide information regarding the nature of modifications to existing small structures, if applicable. Cite source(s) of information.

All modifications have been minimal. Ventilation equipment will be installed. AC units have been upgraded.

2. Does the project involve the construction of new small structures? Yes No

Provide information regarding the size and purpose of the proposed new structures, if applicable. Cite source(s) of information.

NA

Please check instructions for directions on how to proceed, based on answers to Questions 1 and 2.

3. Is the project within an urbanized area? (If no, skip to Question 9.) Yes No

Cite source(s) of information.

Source: Zimas

FOR SITES IN URBANIZED AREAS

4. Does the project involve the construction of four or fewer structures totaling 10,000 square feet or less? Yes No

Provide information regarding size of new structure(s), if applicable. Cite source(s) of information.

There are no new structures proposed.

5. Is the parcel zoned for the proposed use? Yes No

Cite source(s) of information.

Zimas

6. Does the project involve the use of significant amounts of hazardous substances? Yes No

Provide details of any hazardous substances used including amount of product(s), if applicable. Cite source(s) of information.

NA

7. Are all necessary public services and facilities available to the project? Yes No

List all services and facilities provided. Cite source(s) of information.

Water and Power are provided by DWP. Sewage is Department of Sanitation

8. Do either the project site or the surrounding lands contain a sensitive environmental area? (If no, skip to [Question 11.](#)) Yes No

Provide information on the nature of any sensitive environmental areas. Cite source(s) of information, if available.

NA

FOR SITES NOT IN URBANIZED AREAS

9. Does the project involve the construction of a single structure totaling 2,500 square feet or less? Yes No

Provide information regarding size of new structure, if applicable. Cite source(s) of information.

TM



10. Does the project involve the use of significant amounts of hazardous substances? Yes No

Provide list of any hazardous substances used, including amount of product(s), if applicable and available. Cite source(s) of information.



FOR ALL SITES

11. Does the project require a water right permit or another environmental permit that could result in physical changes to the environment? (If yes, see instructions.) Yes No

List permits required and any potential physical changes that could occur. Cite source(s) of information.

NA



Categorical Exemption Evaluation Form

Class 4: Minor Alterations to Land

1. Does the project involve the removal of healthy, mature, scenic trees (except for forestry and agricultural purposes)? Yes No

Provide details, if needed. Cite source(s) of information.

There are no trees on the premises.

2. Does the project involve alterations to land, water, or vegetation that would be considered minor? Yes No

Provide details, if needed. Cite source(s) of information.

No alterations to land water or vegetation.

3. Would the alterations consist of grading on lands of 10 percent slope or steeper? Yes No

Provide details, if needed. Cite source(s) of information.

No grading.

4. Would the alterations consist of grading in an area determined to be a wetland? Yes No

Cite source(s) of information.

No grading.

5. Would the alterations consist of grading in a scenic area officially designated by a federal, state, or local agency? Yes No

Provide name of scenic area (if applicable). Cite source(s) of information.

No grading

6. Would the alterations consist of grading in an officially mapped area of severe geologic hazard, such as an Alquist- Priolo Earthquake Fault Zone, or within an official Seismic Hazard Zone designated by the State Geologist? Yes No

Provide the name of the zone (if applicable). Cite source(s) of information.

No grading or alterations

7. Does the project require a water right permit or another environmental permit that could result in physical changes to the environment? (If yes, see instructions.) Yes No

List permits required and any potential physical changes that could occur. Cite source(s) of information.

Water is provided by DWP

Categorical Exemption Evaluation Form

Class 11: Accessory Structures

1. Does the project include the construction or placement of accessory structures? Yes No

Describe new and/or replacement accessory structures. Cite source(s) of information.

No construction or replacement of accessory structures.

2. Does the project require a water right permit or another environmental permit that could result in physical changes to the environment? (If yes, see instructions.) Yes No

List permits required and any potential physical changes that could occur. Cite source(s) of information.

Water provided by DWP in an urban environment.

Categorical Exemption Evaluation Form

Class 32: Infill Development Projects

1. Is the project consistent with the general plan designation, all applicable general plan policies, and zoning designation and regulations for the site? Yes No

Cite source(s) of information.

Source: Zimas

2. Project Size and Location
- a. Is the project site 5 acres in size or less? Yes No

Indicate the size of the project site, in acres. Cite source(s) of information.

The project size is significantly less than 5 acres.

- b. Is the project site substantially surrounded by urban uses? Yes No

Describe the uses of the surrounding properties. Cite source(s) of information.

Surrounding buildings are a metal shop, seafood import and motorcycle mechanics.

Source: Envirostor

3. Does the project site have value as habitat for endangered, rare, or threatened species? Yes No

Describe any habitat for endangered, rare, or threatened species identified on or near the project site (if applicable). Cite source(s) of information.

The habitat is not suitable for any endangered or rare species.

4. Would the project have significant impacts related to traffic, noise, air quality, or water quality? Yes No

Describe potential impact(s) and evidence (if applicable). Cite source(s) of information.

There are no impacts to traffic, noise, air quality or water quality.

5. Can the project site be adequately served by all required utilities and public services? Yes No

Describe which utilities and public services serve the project site. Cite source(s) of information.

Utilities are provided by the Department of Water and Power. Waste services are contracted with a third party.

6. Does the project require a water right permit or another environmental permit that could result in physical changes to the environment? (If yes, see instructions.) Yes No

List permits required and any potential physical changes that could occur. Cite source(s) of information.

The project does not require a water right permit. There are no other environmental permits required -other than a CEQA exemption.

Exceptions to Exemptions

1. Scenic Highways

- a. Is the project visible from an official State Scenic Highway? Yes No

*List State Scenic Highway(s) from which the project is visible (if applicable).
Cite source(s) of information.*

The facility is not visible from the freeway.

- b. If yes, would the project result in damage to scenic resources? Yes No

Describe scenic resources and potential damage (if applicable). Cite source(s) of information.

NA

- 2. Is the project located on a site included on any list compiled pursuant to Government Code § 65962.5 (Cortese List)?** Yes No

Describe the type of hazardous site (if applicable). Cite source(s) of information.

NA

- 3. Would the project result in a substantial adverse change in the significance of a historical resource?** Yes No

List the historic resource(s) potentially affected and describe the potential effects (if applicable). Cite source(s) of information.

NA

4. **Is there evidence of the potential for the project to contribute to a significant cumulative impact?** Yes No

Describe the potential cumulative impact(s) and evidence (if applicable). Cite source(s) of information.

NA

5. **Is there evidence of a reasonable possibility of a significant environmental impact due to unusual circumstances?** Yes No

Describe the potential impact(s), circumstances, and evidence (if applicable). Cite source(s) of information.

NA

6. **Would the project impact an environmental resource of hazardous or critical concern?** Yes No

Provide details, if needed. Cite source(s) of information.

NA

7. **Does the project involve the removal of healthy, mature, scenic trees (except for forestry and agricultural purposes)?** Yes No

Provide details, if needed. Cite source(s) of information.

NA

CEQA Exemption PetitionClass: 1 Category: Existing Facilities

Explanation of how the project fits the CEQA exemption indicated above:

There is no expansion of the existing building beyond its current state.

1. **Source(s) of Information:** Identify Sources: *Indicate the document(s) or other sources of information reviewed to complete this form.*

Zimas, Google Earth, Envirostor, Building & Safety Records

2. **Project Location and Surrounding Land Use.**

- (a) Describe Project Location: *Provide detailed information about the project location and any other physical description that clearly indicates the project site location.*

The facility is located in an industrial part of East LA. It is located off Olympic Blvd. Surrounding uses are manufacturing. Located near public housing projects.

- (b) Existing Land Uses/Zoning: *Describe the current land uses on the project site and any existing buildings and structures. Describe the surrounding land uses and zoning designations within a one-half mile radius of the project and list all abutting land uses.*

Current land use is light manufacturing M2. Immediate surrounding land uses are also manufacturing. Zoning is M2-1-CUGU. Half mile radius is manufacturing and residential. Located near the border of Boyle Heights and East LA.

- (c) **Previous Use:** Describe the previous use of the Project site or facility, if known. Include an estimate of the time such previous operations ceased, if such information is available.

Previous use was mattress manufacturing. Operations ceased in December 2023. The building has been going through the permitting process with DBS since January 2024.

- (d) Was the site previously used for a similar use? The key consideration is whether the project involves negligible or no expansion of an existing use.

Yes. It was previously used for industrial purposes.

- (e) **Maps to be Included:** Provide a vicinity map and aerial image to show the project location. Include photographs, not larger than 8½ by 11 inches, of existing visual conditions as observed from publicly accessible vantage point(s).

3. Project Operations/Description. Provide the following information about project operation and maintenance activities. If more than one type of cannabis activity is occurring on-site, provide a description of the project operations for each activity. This should include the following relevant information.

- (a) **Activities Occurring Onsite:** Describe the activities included in the project application and identify any other commercial cannabis activity or activities occurring at the proposed premises, including other proposed cannabis activities occurring on the property. Describe the cannabis business operation methods and activities (e.g. cultivation methods, manufacturing and/or distribution operations).

The site is approved for cannabis manufacturing and distribution.

- (b) Cannabis Operation Activities Owned by the Same or Different Businesses: *Describe any additional cannabis operation activities existing or proposed either owned by the same or different businesses on the property.*

NA

- (c) Project Size: *Quantify the project size (total floor area of the project), and the lot size on which the project is located, in square feet.*

The project size is about 12,000 square feet. The parcel size is 5,471 square feet.

- (d) State License: *Identify whether the applicant is licensed by, or has applied for licensure from, the California Department of Cannabis Control to engage in commercial cannabis activity at the proposed premises.*

Prospect Enterprise has applied for cannabis licensing with CDPH and DCC. It is currently under review.

- (e) Hours of Operation/Work Shifts: *Identify the hours of operation/work shifts for the project.*

8AM-5PM Mon-Fri

- (f) Number of employees (total and by shift): *Estimate the number of anticipated employees onsite and occupancy during operating hours.*

9 employees per shift. Occupancy is usually not more 12 people.

- (g) Estimated Daily Trip Generation: *Estimate the frequency of deliveries or shipments originating from and/or arriving to the project site. Identify the approximate number of vehicle trips per day to be generated by the project and information regarding the days and times most trips are expected to occur.*

3 per week.

- (h) Source(s) of Water: *Name all sources of water, and indicate whether a new or amended water right must be obtained from the State Water Resources Control Board.*

Department of Water and Power. No water right required.

- (i) Wastewater Treatment Facilities: *Describe the facilities for treatment of wastewater (e.g., leach field, City wastewater collection facilities).*

City sewer system. City of Los Angeles Bureau of Sanitation

4. Environmental Setting:

- (a) Describe natural characteristics on the project site:

There are no natural characteristics on the project site.

- (b) General Topographic Features (slopes and other features):

No slopes.

- (c) Natural characteristics (general vegetation types, drainage, soil stability, habitat, etc.):

No vegetation, no soil, no habitat for life.

- (d) Identify whether there are any watercourses and riparian habitats within 150- feet of the proposed premises (e.g., drainage swales, stream courses, springs, ponds, lakes, creeks, tributary of creeks, wetlands):

No water within 150 feet.

- (e) Identify whether the property contains natural features of scenic value of rare or unique characteristics (e.g., rock outcroppings, mature trees):

No scenic or natural features.

- (f) Identify whether the property has any historic designations or archeological remains onsite:

No historic designations or archaeological remains.

- (g) Identify whether the property contains habitat for special status species:

No habitat for special status species.

- (h) Identify the location, type, and quantity of hazardous materials, as defined by Health and Safety Code section 25260, that are stored, used, or disposed of at the project site and a copy of the Hazardous Material Business Plan (HMBP) prepared for the proposed premises, if any:

No hazardous materials.

- (i) Discuss whether the project will increase the quantity and type of solid waste, as defined by Public Resources Code section 40191, or hazardous waste, as defined by Health and Safety Code section 25117, that is generated or stored onsite:

NA

- ⓪ Describe the project’s anticipated operational energy needs, identify the source of energy supplied for the project and the anticipated amount of energy per day, and explain whether the project will require an increase in energy demand and the need for additional energy resource:

Energy is provided by Department of Water and Power. The last bill showed 7.6 KW usage for the month. The site will not require increase in energy demand.

- 5. Explain whether any of the project activities will expand the existing footprint of the proposed facility beyond the current structural or parcel boundaries, increase the amount of impervious surface, or reduce any natural habitat. If the project is part of a larger project, attach a separate sheet to briefly describe the larger project.

NA

- 6. Environmental Commitments: *List any environmental commitments agreed to by the applicant to the protection of biological or cultural resources, energy efficiency, water efficiency, noise abatement, lighting, or other aspects of the project that may reduce impacts on the environment.*

LED lights.

- 7. Other Relevant CEQA Information: *Submit any other relevant CEQA documentation or information that will assist the Department in determining CEQA compliance (e.g., any environmental impact analysis prepared by a consultant.*

NA

8. Permits Required: *List all other required federal, state, and local permits required, including, but not limited to, all entitlements required for this project by a planning commission, local air district, or regional water board. Identify whether the commercial cannabis business(es) is licensed by or has applied for licensure from the Department, or one of the prior state cannabis licensing authorities:*

- California Department of Cannabis Control
- Los Angeles Fire Department
- Los Angeles Department of Building and Safety
- California Department of Fish and Wildlife
- State Water Resources Control Board / Regional Water Quality Control Board
- County of Los Angeles Public Health Permit
- Local Air District
- Streambed Alteration Agreement
- Water quality protection program
- Los Angeles Department of Water and Power
- Los Angeles Department of Public Works, Bureau of Sanitation



Partial List of Categorical Exemptions under CEQA

Certain commercial cannabis activities (projects) may be exempt from further environmental review pursuant to the California Environmental Quality Act (CEQA) because they fall within a class of projects determined not to have significant effect on the environment. (Cal. Code Regs., tit. 14, § 15300 et seq.) Common exemptions that may apply have been identified below.

Class	Category	Description
Class 1	Existing Facilities	Consists of the operation, repair, maintenance, permitting, leasing, licensing, or minor alteration of existing public or private structures, facilities, mechanical equipment, or topographical features, involving negligible or no expansion of use beyond that existing at the time of the lead agency's determination. (Cal. Code Regs., tit. 14, §15301.)
Class 2	Replacement or Reconstruction	Consists of replacement or reconstruction of existing structures and facilities where the new structure will be located on the same site as the structure replaced with a new structure of substantially the same size, purpose, and capacity. (Cal. Code Regs., tit. 14, § 15302.)
Class 3	New Construction or Conversion of Small Structures	Consists of construction and location of limited numbers of new, small facilities or structures; installation of small new equipment and facilities in small structures; and the conversion of existing small structures from one use to another where only minor modifications are made in the exterior of the structure. (Cal. Code Regs., tit. 14, § 15303.)
Class 4	Minor Alterations to Land	Consists of minor public or private alterations in the condition of land, water, and/or vegetation which do not involve removal of healthy, mature, scenic trees except for forestry and agricultural purposes. (Cal. Code Regs., tit. 14, § 15304.)
Class 11	Accessory Structures	Consists of construction, or placement of minor structures accessory to (appurtenant to) existing commercial, industrial, or institutional facilities. (Cal. Code Regs., tit. 14, § 15311.)
Class 32	In-Fill Development Projects	Consists of projects characterized as in-fill development meeting the conditions described in Cal. Code Regs., tit. 14, § 15332.



City of Los Angeles Department of City Planning

5/9/2024 PARCEL PROFILE REPORT

PROPERTY ADDRESSES

3504 E OLYMPIC BLVD

ZIP CODES

90023

RECENT ACTIVITY

None

CASE NUMBERS

CPC-2018-6005-CA
 CPC-2016-2905-CPU
 CPC-2015-1462-CA
 CPC-2013-3169
 CPC-2007-5599-CPU
 CPC-1995-336-CRA
 CPC-1986-445-GPC
 ORD-184246
 ORD-166585-SA4170D
 ENV-2019-4121-ND
 ENV-2018-6006-CE
 ENV-2016-2906-EIR
 ENV-2015-1463-ND
 ENV-2013-3392-CE
 ENV-2013-3170-CE
 ENV-2007-5600-EIR
 ND-83-385-ZC-HD

Address/Legal Information

PIN Number	118-5A225 227
Lot/Parcel Area (Calculated)	5,471.6 (sq ft)
Thomas Brothers Grid	PAGE 675 - GRID B1
Assessor Parcel No. (APN)	5191020002
Tract	TR 5030
Map Reference	M B 53-31/32 (SHT 1 & 2)
Block	None
Lot	16
Arb (Lot Cut Reference)	None
Map Sheet	118-5A225

Jurisdictional Information

Community Plan Area	Boyle Heights
Area Planning Commission	East Los Angeles
Neighborhood Council	Boyle Heights
Council District	CD 14 - Kevin de León
Census Tract #	2049.20
LADBS District Office	Los Angeles Metro

Permitting and Zoning Compliance Information

Administrative Review	None
-----------------------	------

Planning and Zoning Information

Special Notes	None
Zoning	M2-1-CUGU
Zoning Information (ZI)	ZI-2498 Local Emergency Temporary Regulations - Time Limits and Parking Relief - LAMC 16.02.1 ZI-2474 Exide Technologies Buffer (2700 S Indiana 1.7 mile radius) ZI-2452 Transit Priority Area in the City of Los Angeles ZI-2488 Redevelopment Project Area: Adelante Eastside ZI-2458 Clean Up Green Up (CUGU): Boyle Heights ZI-2129 State Enterprise Zone: East Los Angeles
General Plan Land Use	Light Manufacturing
General Plan Note(s)	Yes
Hillside Area (Zoning Code)	No
Specific Plan Area	None
Subarea	None
Special Land Use / Zoning	None
Historic Preservation Review	No
Historic Preservation Overlay Zone	None
Other Historic Designations	None
Mills Act Contract	None
CDO: Community Design Overlay	None
CPIO: Community Plan Imp. Overlay	None
Subarea	None
CUGU: Clean Up-Green Up	Boyle Heights
HCR: Hillside Construction Regulation	No
NSO: Neighborhood Stabilization Overlay	No
POD: Pedestrian Oriented Districts	None

This report is subject to the terms and conditions as set forth on the website. For more details, please refer to the terms and conditions at zimas.lacity.org
 (*) - APN Area is provided "as is" from the Los Angeles County's Public Works, Flood Control, Benefit Assessment.

RBP: Restaurant Beverage Program Eligible Area	None
RFA: Residential Floor Area District	None
RIO: River Implementation Overlay	No
SN: Sign District	No
AB 2334: Very Low VMT	Yes
AB 2097: Reduced Parking Areas Streetscape	Yes
Adaptive Reuse Incentive Area	No
Affordable Housing Linkage Fee	None
Residential Market Area	Low
Non-Residential Market Area	Medium
Transit Oriented Communities (TOC)	Tier 1
ED 1 Eligibility	Not Eligible
RPA: Redevelopment Project Area	Adelante Eastside
Central City Parking	No
Downtown Parking	No
Building Line	None
500 Ft School Zone	No
500 Ft Park Zone	No

Assessor Information

Assessor Parcel No. (APN)	5191020002
APN Area (Co. Public Works)*	0.224 (ac)
Use Code	3310 - Industrial - Warehousing, Distribution, Storage - Warehousing, Distribution, 10,000 to 24,999 SF - One Story
Assessed Land Val.	\$176,615
Assessed Improvement Val.	\$1,506,442
Last Owner Change	09/29/2023
Last Sale Amount	\$3,000,030
Tax Rate Area	12704
Deed Ref No. (City Clerk)	796149
	558867
	55596-7
	21674
	1853641
	1323568-9
Building 1	
Year Built	1956
Building Class	C5A
Number of Units	0
Number of Bedrooms	0
Number of Bathrooms	0
Building Square Footage	13,013.0 (sq ft)
Building 2	No data for building 2
Building 3	No data for building 3
Building 4	No data for building 4
Building 5	No data for building 5
Rent Stabilization Ordinance (RSO)	No [APN: 5191020002]

Additional Information

Airport Hazard	None
Coastal Zone	None
Farmland	Area Not Mapped
Urban Agriculture Incentive Zone	YES
Very High Fire Hazard Severity Zone	No
Fire District No. 1	No

This report is subject to the terms and conditions as set forth on the website. For more details, please refer to the terms and conditions at zimas.lacity.org
 (*) - APN Area is provided "as is" from the Los Angeles County's Public Works, Flood Control, Benefit Assessment.

Flood Zone	Outside Flood Zone
Watercourse	No
Hazardous Waste / Border Zone Properties	No
Methane Hazard Site	None
High Wind Velocity Areas	No
Special Grading Area (BOE Basic Grid Map A-13372)	No
Wells	None
Environmental	
Santa Monica Mountains Zone	No
Biological Resource Potential	None
Mountain Lion Potential	None
Seismic Hazards	
Active Fault Near-Source Zone	
Nearest Fault (Distance in km)	1.57060392
Nearest Fault (Name)	Puente Hills Blind Thrust
Region	Los Angeles Blind Thrusts
Fault Type	B
Slip Rate (mm/year)	0.70000000
Slip Geometry	Reverse
Slip Type	Moderately / Poorly Constrained
Down Dip Width (km)	19.00000000
Rupture Top	5.00000000
Rupture Bottom	13.00000000
Dip Angle (degrees)	25.00000000
Maximum Magnitude	7.10000000
Alquist-Priolo Fault Zone	No
Landslide	No
Liquefaction	No
Preliminary Fault Rupture Study Area	No
Tsunami Hazard Area	No
Economic Development Areas	
Business Improvement District	None
Hubzone	Qualified
Jobs and Economic Development Incentive Zone (JEDI)	None
Opportunity Zone	Yes
Promise Zone	None
State Enterprise Zone	EAST LOS ANGELES STATE ENTERPRISE ZONE
Housing	
Direct all Inquiries to	Los Angeles Housing Department
Telephone	(866) 557-7368
Website	https://housing.lacity.org
Rent Stabilization Ordinance (RSO)	No [APN: 5191020002]
Ellis Act Property	No
AB 1482: Tenant Protection Act	No
Housing Crisis Act Replacement Review	Yes
Housing Element Sites	
HE Replacement Required	N/A
SB 166 Units	N/A
Housing Use within Prior 5 Years	No
Public Safety	
Police Information	
Bureau	Central
Division / Station	Hollenbeck

This report is subject to the terms and conditions as set forth on the website. For more details, please refer to the terms and conditions at zimas.lacity.org
 (*) - APN Area is provided "as is" from the Los Angeles County's Public Works, Flood Control, Benefit Assessment.

Reporting District	499
Fire Information	
Bureau	Central
Battalion	1
District / Fire Station	25
Red Flag Restricted Parking	No

CASE SUMMARIES

Note: Information for case summaries is retrieved from the Planning Department's Plan Case Tracking System (PCTS) database.

Case Number:	CPC-2018-6005-CA
Required Action(s):	CA-CODE AMENDMENT
Project Descriptions(s):	RESOLUTION TO TRANSFER THE LAND USE AUTHORITY FROM THE COMMUNITY REDEVELOPMENT AGENCY OF THE CITY OF LOS ANGELES, DESIGNATED LOCAL AUTHORITY (CRA/LA-DLA) TO THE CITY OF LOS ANGELES AND CODE AMENDMENT TO ESTABLISH PROCEDURES FOR THE IMPLEMENTATION OF UNEXPIRED REDEVELOPMENT PLANS AND UPDATE OTHER RELEVANT CODE PROVISIONS IN THE LOS ANGELES MUNICIPAL CODE TO FACILITATE THE TRANSFER OF LAND USE AUTHORITY FROM THE CRA/LA-DLA TO THE CITY OF LOS ANGELES.
Case Number:	CPC-2016-2905-CPU
Required Action(s):	CPU-COMMUNITY PLAN UPDATE
Project Descriptions(s):	COMMUNITY PLAN UPDATE
Case Number:	CPC-2015-1462-CA
Required Action(s):	CA-CODE AMENDMENT
Project Descriptions(s):	A CODE AMENDMENT TO CREATE A CLEAN UP GREEN UP (CUGU) SUPPLEMENTAL USE DISTRICT AS AN OVERLAY AND IMPLEMENT IT OVER PARTS OF PACOIMA/SUN VALLEY, BOYLE HEIGHTS, AND WILMINGTON IN ADDITION TO TWO CITYWIDE AMENDMENTS.
Case Number:	CPC-2013-3169
Required Action(s):	Data Not Available
Project Descriptions(s):	THE PROPOSED PROJECT CONSISTS OF: (1) A TECHNICAL MODIFICATION TO SECTIONS 12.03, 12.04, 12.21, 12.22, 12.24, 13.11, 14.5, 16.05 AND 16.11 OF THE LOS ANGELES MUNICIPAL CODE (LAMC) TO REMOVE OR AMEND REFERENCES TO THE FORMER COMMUNITY REDEVELOPMENT AGENCY (CRA); (2) TECHNICAL CORRECTIONS TO CLARIFY EXISTING REGULATIONS IN THE LAMC THAT ARE IMPACTED BY THE TRANSFER OF LAND USE AUTHORITY; AND (3) A RESOLUTION REQUESTING THAT ALL LAND USE RELATED PLANS AND FUNCTIONS OF THE CRA/LA BE TRANSFERRED TO THE DEPARTMENT OF CITY PLANNING
Case Number:	CPC-2007-5599-CPU
Required Action(s):	CPU-COMMUNITY PLAN UPDATE
Project Descriptions(s):	BOYLE HEIGHTS COMMUNITY PLAN REVISION (FORMERLY CPU4)
Case Number:	CPC-1995-336-CRA
Required Action(s):	CRA-COMMUNITY REDEVELOPMENT AGENCY
Project Descriptions(s):	PRELIMINARY PLAN FOR THE PROPOSED EASTSIDE INDUSTRIAL AND COMMERCIAL REDEVELOPMENT PROJECT (OCT 1995); AMENDMENT TO ADOPTED REDEVELOPMENT PLAN (JULY 2009)
Case Number:	CPC-1986-445-GPC
Required Action(s):	GPC-GENERAL PLAN/ZONING CONSISTENCY (AB283)
Project Descriptions(s):	PLAN AND ZONE CONSISTENCY - BOYLE HEIGHTS (PART I)
Case Number:	ENV-2019-4121-ND
Required Action(s):	ND-NEGATIVE DECLARATION
Project Descriptions(s):	RESOLUTION TO TRANSFER THE LAND USE AUTHORITY FROM THE COMMUNITY REDEVELOPMENT AGENCY OF THE CITY OF LOS ANGELES, DESIGNATED LOCAL AUTHORITY (CRA/LA-DLA) TO THE CITY OF LOS ANGELES AND CODE AMENDMENT TO ESTABLISH PROCEDURES FOR THE IMPLEMENTATION OF UNEXPIRED REDEVELOPMENT PLANS AND UPDATE OTHER RELEVANT CODE PROVISIONS IN THE LOS ANGELES MUNICIPAL CODE TO FACILITATE THE TRANSFER OF LAND USE AUTHORITY FROM THE CRA/LA-DLA TO THE CITY OF LOS ANGELES.
Case Number:	ENV-2018-6006-CE
Required Action(s):	CE-CATEGORICAL EXEMPTION
Project Descriptions(s):	RESOLUTION TO TRANSFER THE LAND USE AUTHORITY FROM THE COMMUNITY REDEVELOPMENT AGENCY OF THE CITY OF LOS ANGELES, DESIGNATED LOCAL AUTHORITY (CRA/LA-DLA) TO THE CITY OF LOS ANGELES AND CODE AMENDMENT TO ESTABLISH PROCEDURES FOR THE IMPLEMENTATION OF UNEXPIRED REDEVELOPMENT PLANS AND UPDATE OTHER RELEVANT CODE PROVISIONS IN THE LOS ANGELES MUNICIPAL CODE TO FACILITATE THE TRANSFER OF LAND USE AUTHORITY FROM THE CRA/LA-DLA TO THE CITY OF LOS ANGELES.
Case Number:	ENV-2016-2906-EIR
Required Action(s):	EIR-ENVIRONMENTAL IMPACT REPORT
Project Descriptions(s):	COMMUNITY PLAN UPDATE
Case Number:	ENV-2015-1463-ND
Required Action(s):	ND-NEGATIVE DECLARATION
Project Descriptions(s):	A CODE AMENDMENT TO CREATE A CLEAN UP GREEN UP (CUGU) SUPPLEMENTAL USE DISTRICT AS AN OVERLAY AND IMPLEMENT IT OVER PARTS OF PACOIMA/SUN VALLEY, BOYLE HEIGHTS, AND WILMINGTON IN ADDITION TO TWO CITYWIDE AMENDMENTS.
Case Number:	ENV-2013-3392-CE
Required Action(s):	CE-CATEGORICAL EXEMPTION
Project Descriptions(s):	THE PROPOSED ORDINANCE MODIFIES SECTION 22.119 OF THE LOS ANGELES ADMINISTRATIVE CODE TO ALLOW ORIGINAL ART MURALS ON LOTS DEVELOPED WITH ONLY ONE SINGLE-FAMILY RESIDENTIAL STRUCTURE AND THAT ARE LOCATED WITHIN COUNCIL DISTRICTS 1, 9, AND 14.

This report is subject to the terms and conditions as set forth on the website. For more details, please refer to the terms and conditions at zimas.lacity.org
(*) - APN Area is provided "as is" from the Los Angeles County's Public Works, Flood Control, Benefit Assessment.

Case Number: ENV-2013-3170-CE
Required Action(s): CE-CATEGORICAL EXEMPTION
Project Descriptions(s): THE PROPOSED PROJECT CONSISTS OF: (1) A TECHNICAL MODIFICATION TO SECTIONS 12.03, 12.04, 12.21, 12.22, 12.24, 13.11, 14.5, 16.05 AND 16.11 OF THE LOS ANGELES MUNICIPAL CODE (LAMC) TO REMOVE OR AMEND REFERENCES TO THE FORMER COMMUNITY REDEVELOPMENT AGENCY (CRA); (2) TECHNICAL CORRECTIONS TO CLARIFY EXISTING REGULATIONS IN THE LAMC THAT ARE IMPACTED BY THE TRANSFER OF LAND USE AUTHORITY; AND (3) A RESOLUTION REQUESTING THAT ALL LAND USE RELATED PLANS AND FUNCTIONS OF THE CRA/LA BE TRANSFERRED TO THE DEPARTMENT OF CITY PLANNING

Case Number: ENV-2007-5600-EIR
Required Action(s): EIR-ENVIRONMENTAL IMPACT REPORT
Project Descriptions(s): BOYLE HEIGHTS COMMUNITY PLAN REVISION (FORMERLY CPU4)

Case Number: ND-83-385-ZC-HD
Required Action(s): ZC-ZONE CHANGE
HD-HEIGHT DISTRICT
Project Descriptions(s): Data Not Available

DATA NOT AVAILABLE

ORD-184246
ORD-166585-SA4170D

This report is subject to the terms and conditions as set forth on the website. For more details, please refer to the terms and conditions at zimas.lacity.org
(*) - APN Area is provided "as is" from the Los Angeles County's Public Works, Flood Control, Benefit Assessment.



Address: 3504 E OLYMPIC BLVD

APN: 5191020002

PIN #: 118-5A225 227

Tract: TR 5030

Block: None

Lot: 16


























Arb: None

Zoning: M2-1-CUGU





General Plan: Light Manufacturing




SCHOOLS/PARKS WITH 500 FT. BUFFER

 Existing School/Park Site	 Planned School/Park Site	 Inside 500 Ft. Buffer
 Aquatic Facilities	 Other Facilities	 Opportunity School
 Beaches	 Park / Recreation Centers	 Charter School
 Child Care Centers	 Parks	 Elementary School
 Dog Parks	 Performing / Visual Arts Centers	 Span School
 Golf Course	 Recreation Centers	 Special Education School
 Historic Sites	 Senior Citizen Centers	 High School
 Horticulture/Gardens		 Middle School
 Skate Parks		 Early Education Center

COASTAL ZONE



 Coastal Commission Permit Area
 Dual Permit Jurisdiction Area
 Single Permit Jurisdiction Area
 Not in Coastal Zone

TRANSIT ORIENTED COMMUNITIES (TOC)






























 Tier 1	 Tier 3
 Tier 2	 Tier 4

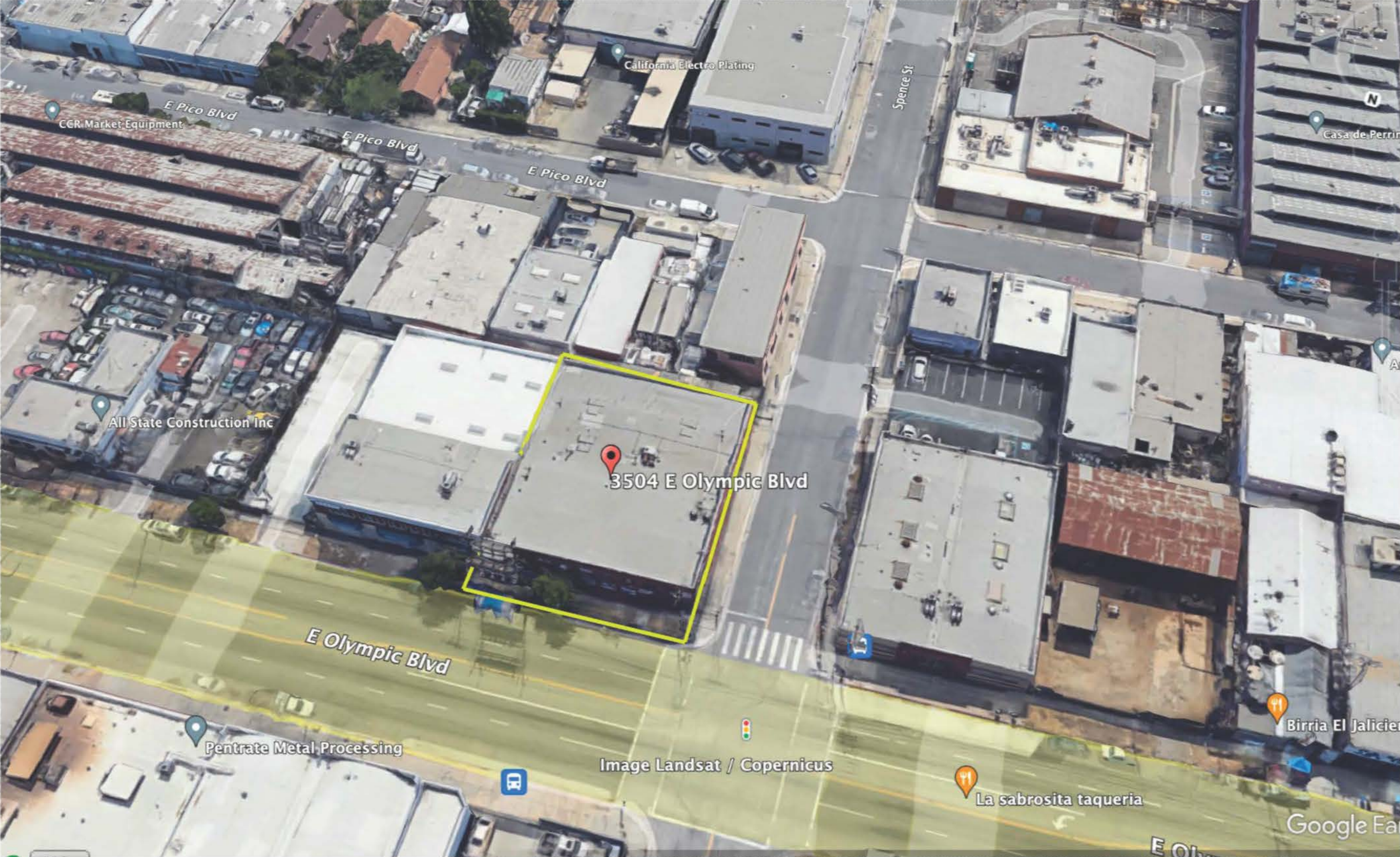
Note: TOC Tier designation and map layers are for reference purposes only. Eligible projects shall demonstrate compliance with Tier eligibility standards prior to the issuance of any permits or approvals. As transit service changes, eligible TOC Incentive Areas will be updated.

WAIVER OF DEDICATION OR IMPROVEMENT

 Public Work Approval (PWA)
 Waiver of Dedication or Improvement (WDI)

OTHER SYMBOLS

 Lot Line	 Airport Hazard Zone	 Flood Zone
 Tract Line	 Census Tract	 Hazardous Waste
 Lot Cut	 Coastal Zone	 High Wind Zone
 Easement	 Council District	 Hillside Grading
 Zone Boundary	 LADBS District Office	 Historic Preservation Overlay Zone
 Building Line	 Downtown Parking	 Specific Plan Area
 Lot Split	 Fault Zone	 Very High Fire Hazard Severity Zone
 Community Driveway	 Fire District No. 1	 Wells - Active
 Building Outlines	 Tract Map	 Wells - Inactive
 Building Outlines 2017	 Parcel Map	



California Electro Plating

E Pico Blvd

CGR Market Equipment

E Pico Blvd

E Pico Blvd

Spence St

Casa de Perrin

All State Construction Inc

3504 E Olympic Blvd

E Olympic Blvd

Pentrate Metal Processing

Image Landsat / Copernicus

Birria El Jalisco

La sabrosita taqueria

Google Earth



Spence

SPEED
LIMIT
35

3504





OPEN
TO THE
PUBLIC

Spring Field
Building Co.
1033-485-8427

MATTRESS





City of Los Angeles Department of City Planning

8/21/2025 PARCEL PROFILE REPORT

PROPERTY ADDRESSES

3504 E OLYMPIC BLVD

ZIP CODES

90023

RECENT ACTIVITY

None

CASE NUMBERS

CPC-2018-6005-CA
 CPC-2016-2905-CPU
 CPC-2015-1462-CA
 CPC-2013-3169
 CPC-2007-5599-CPU
 CPC-1995-336-CRA
 CPC-1986-445-GPC
 ORD-188333
 ORD-184246
 ORD-166585-SA4170D
 ENV-2019-4121-ND
 ENV-2018-6006-CE
 ENV-2016-2906-EIR
 ENV-2015-1463-ND
 ENV-2013-3392-CE
 ENV-2013-3170-CE
 ENV-2007-5600-EIR
 ND-83-385-ZC-HD

Address/Legal Information

PIN Number	118-5A225 227
Lot/Parcel Area (Calculated)	5,471.6 (sq ft)
Thomas Brothers Grid	PAGE 675 - GRID B1
Assessor Parcel No. (APN)	5191020002
Tract	TR 5030
Map Reference	M B 53-31/32 (SHT 1 & 2)
Block	None
Lot	16
Arb (Lot Cut Reference)	None
Map Sheet	118-5A225

Jurisdictional Information

Community Plan Area	Boyle Heights
Area Planning Commission	East Los Angeles APC
Neighborhood Council	Boyle Heights
Council District	CD 14 - Ysabel Jurado
Census Tract #	2049.20000000
LADBS District Office	Los Angeles Metro

Permitting and Zoning Compliance Information

Administrative Review	None
-----------------------	------

Planning and Zoning Information

Special Notes	None
Zoning	M2-1-CUGU
Zoning Information (ZI)	ZI-2452 Transit Priority Area in the City of Los Angeles ZI-2498 Local Emergency Temporary Regulations - Time Limits and Parking Relief - LAMC 16.02.1 ZI-2474 Exide Technologies Buffer (2700 S Indiana 1.7 mile radius) ZI-2488 Redevelopment Project Area: Adelante Eastside ZI-2129 State Enterprise Zone: East Los Angeles ZI-2458 Clean Up Green Up (CUGU): Boyle Heights ZI-2518 Boyle Heights Interim Control Ordinance
General Plan Land Use	Light Manufacturing
General Plan Note(s)	Yes
Minimum Density Requirement	No
Hillside Area (Zoning Code)	No
Specific Plan Area	None
Subarea	None
Special Land Use / Zoning	None
Historic Preservation Review	No
HistoricPlacesLA	No
Historic Preservation Overlay Zone	None
Other Historic Designations	None
Mills Act Contract	None
CDO: Community Design Overlay	None
CPIO: Community Plan Imp. Overlay	None
Subarea	None
CPIO Historic Preservation Review	No
CUGU: Clean Up-Green Up	Boyle Heights

This report is subject to the terms and conditions as set forth on the website. For more details, please refer to the terms and conditions at zimas.lacity.org
 (*) - APN Area is provided "as is" from the Los Angeles County's Public Works, Flood Control, Benefit Assessment.

HCR: Hillside Construction Regulation	No
NSO: Neighborhood Stabilization Overlay	No
POD: Pedestrian Oriented Districts	None
RBP: Restaurant Beverage Program Eligible Area	None
ASP: Alcohol Sales Program	No
RFA: Residential Floor Area District	None
RIO: River Implementation Overlay	No
SN: Sign District	No
AB 2334: Low Vehicle Travel Area	Yes
AB 2097: Within a half mile of a Major Transit Stop	Yes
Streetscape	No
Adaptive Reuse Incentive Area	None
Affordable Housing Linkage Fee	
Residential Market Area	Low
Non-Residential Market Area	Medium
Inclusionary Housing	No
Local Affordable Housing Incentive	No
Targeted Planting	No
Special Lot Line	No
Transit Oriented Communities (TOC)	Tier 1
Mixed Income Incentive Programs	
Transit Oriented Incentive Area (TOIA)	Not Eligible
Opportunity Corridors Incentive Area	Not Eligible
Corridor Transition Incentive Area	Not Eligible
TCAC Opportunity Area	Low
High Quality Transit Corridor (within 1/2 mile)	Yes
ED 1 Eligibility	Not Eligible
RPA: Redevelopment Project Area	Adelante Eastside
Central City Parking	No
Downtown Parking	No
Building Line	None
500 Ft School Zone	None
500 Ft Park Zone	None
Zanja System 1 Mile Buffer	No

Assessor Information

Assessor Parcel No. (APN)	5191020002
APN Area (Co. Public Works)*	0.224 (ac)
Use Code	3310 - Industrial - Warehousing, Distribution, Storage - Warehousing, Distribution, 10,000 to 24,999 SF - One Story
Assessed Land Val.	\$176,615
Assessed Improvement Val.	\$783,421
Last Owner Change	09/29/2023
Last Sale Amount	\$3,000,000
Tax Rate Area	12704
Deed Ref No. (City Clerk)	796149
	558867
	55596-7
	21674
	1853641
	1323568-9
Building 1	
Year Built	1956
Building Class	C5A
Number of Units	0

This report is subject to the terms and conditions as set forth on the website. For more details, please refer to the terms and conditions at zimas.lacity.org
 (*) - APN Area is provided "as is" from the Los Angeles County's Public Works, Flood Control, Benefit Assessment.

Number of Bedrooms	0
Number of Bathrooms	0
Building Square Footage	13,013.0 (sq ft)
Building 2	No data for building 2
Building 3	No data for building 3
Building 4	No data for building 4
Building 5	No data for building 5
Rent Stabilization Ordinance (RSO)	No [APN: 5191020002]

Additional Information

Airport Hazard	None
Coastal Zone	None
Coastal Bluff Potential	No
Canyon Bluff Potential	No
Farmland	Area Not Mapped
Urban Agriculture Incentive Zone	YES
Very High Fire Hazard Severity Zone	No
Fire District No. 1	No
Flood Zone	Outside Flood Zone
Watercourse	No
Methane Hazard Site	None
High Wind Velocity Areas	No
Special Grading Area (BOE Basic Grid Map A-13372)	No
Wells	None
Sea Level Rise Area	No
Oil Well Adjacency	No

Environmental

Santa Monica Mountains Zone	No
Biological Resource Potential	None
Mountain Lion Potential	None
Monarch Butterfly Potential	No
300-Foot Habitat Buffer	No
County-Designated SEAs and CRAs	No
USFWS-designated CHAs	No
Wildland Urban Interface (WUI)	No
Criterion 1 Protected Areas for Wildlife (PAWs)	No

Seismic Hazards

Active Fault Near-Source Zone	
Nearest Fault (Distance in km)	1.57060392
Nearest Fault (Name)	Puente Hills Blind Thrust
Region	Los Angeles Blind Thrusts
Fault Type	B
Slip Rate (mm/year)	0.70000000
Slip Geometry	Reverse
Slip Type	Moderately / Poorly Constrained
Down Dip Width (km)	19.00000000
Rupture Top	5.00000000
Rupture Bottom	13.00000000
Dip Angle (degrees)	25.00000000
Maximum Magnitude	7.10000000
Alquist-Priolo Fault Zone	No
Landslide	No
Liquefaction	No
Preliminary Fault Rupture Study Area	None
Tsunami Hazard Area	No

This report is subject to the terms and conditions as set forth on the website. For more details, please refer to the terms and conditions at zimas.lacity.org
 (*) - APN Area is provided "as is" from the Los Angeles County's Public Works, Flood Control, Benefit Assessment.

Economic Development Areas

Business Improvement District	None
Hubzone	None
Jobs and Economic Development Incentive Zone (JEDI)	None
Opportunity Zone	Yes
Promise Zone	None
State Enterprise Zone	EAST LOS ANGELES STATE ENTERPRISE ZONE

Housing

Rent Stabilization Ordinance (RSO)	No [APN: 5191020002]
Ellis Act Property	No
Just Cause For Eviction Ordinance (JCO)	No
Housing Crisis Act Replacement Review	Yes
Housing Element Sites	
HE Replacement Required	N/A
SB 166 Units	N/A
Housing Use within Prior 5 Years	No

Public Safety

Police Information

Bureau	Central
Division / Station	Hollenbeck
Reporting District	499

Fire Information

Bureau	Central
Battalion	1
District / Fire Station	25
Red Flag Restricted Parking	No

CASE SUMMARIES

Note: Information for case summaries is retrieved from the Planning Department's Plan Case Tracking System (PCTS) database.

Case Number:	CPC-2018-6005-CA
Required Action(s):	CA-CODE AMENDMENT
Project Descriptions(s):	RESOLUTION TO TRANSFER THE LAND USE AUTHORITY FROM THE COMMUNITY REDEVELOPMENT AGENCY OF THE CITY OF LOS ANGELES, DESIGNATED LOCAL AUTHORITY (CRA/LA-DLA) TO THE CITY OF LOS ANGELES AND CODE AMENDMENT TO ESTABLISH PROCEDURES FOR THE IMPLEMENTATION OF UNEXPIRED REDEVELOPMENT PLANS AND UPDATE OTHER RELEVANT CODE PROVISIONS IN THE LOS ANGELES MUNICIPAL CODE TO FACILITATE THE TRANSFER OF LAND USE AUTHORITY FROM THE CRA/LA-DLA TO THE CITY OF LOS ANGELES.
Case Number:	CPC-2016-2905-CPU
Required Action(s):	CPU-COMMUNITY PLAN UPDATE
Project Descriptions(s):	COMMUNITY PLAN UPDATE
Case Number:	CPC-2015-1462-CA
Required Action(s):	CA-CODE AMENDMENT
Project Descriptions(s):	A CODE AMENDMENT TO CREATE A CLEAN UP GREEN UP (CUGU) SUPPLEMENTAL USE DISTRICT AS AN OVERLAY AND IMPLEMENT IT OVER PARTS OF PACOIMA/SUN VALLEY, BOYLE HEIGHTS, AND WILMINGTON IN ADDITION TO TWO CITYWIDE AMENDMENTS.
Case Number:	CPC-2013-3169
Required Action(s):	Data Not Available
Project Descriptions(s):	THE PROPOSED PROJECT CONSISTS OF: (1) A TECHNICAL MODIFICATION TO SECTIONS 12.03, 12.04, 12.21, 12.22, 12.24, 13.11, 14.5, 16.05 AND 16.11 OF THE LOS ANGELES MUNICIPAL CODE (LAMC) TO REMOVE OR AMEND REFERENCES TO THE FORMER COMMUNITY REDEVELOPMENT AGENCY (CRA); (2) TECHNICAL CORRECTIONS TO CLARIFY EXISTING REGULATIONS IN THE LAMC THAT ARE IMPACTED BY THE TRANSFER OF LAND USE AUTHORITY; AND (3) A RESOLUTION REQUESTING THAT ALL LAND USE RELATED PLANS AND FUNCTIONS OF THE CRA/LA BE TRANSFERRED TO THE DEPARTMENT OF CITY PLANNING
Case Number:	CPC-2007-5599-CPU
Required Action(s):	CPU-COMMUNITY PLAN UPDATE
Project Descriptions(s):	BOYLE HEIGHTS COMMUNITY PLAN REVISION (FORMERLY CPU4)
Case Number:	CPC-1995-336-CRA
Required Action(s):	CRA-COMMUNITY REDEVELOPMENT AGENCY
Project Descriptions(s):	PRELIMINARY PLAN FOR THE PROPOSED EASTSIDE INDUSTRIAL AND COMMERCIAL REDEVELOPMENT PROJECT (OCT 1995); AMENDMENT TO ADOPTED REDEVELOPMENT PLAN (JULY 2009)
Case Number:	CPC-1986-445-GPC
Required Action(s):	GPC-GENERAL PLAN/ZONING CONSISTENCY (AB283)
Project Descriptions(s):	PLAN AND ZONE CONSISTENCY - BOYLE HEIGHTS (PART I)
Case Number:	ENV-2019-4121-ND
Required Action(s):	ND-NEGATIVE DECLARATION
Project Descriptions(s):	RESOLUTION TO TRANSFER THE LAND USE AUTHORITY FROM THE COMMUNITY REDEVELOPMENT AGENCY OF THE CITY OF LOS ANGELES, DESIGNATED LOCAL AUTHORITY (CRA/LA-DLA) TO THE CITY OF LOS ANGELES AND CODE AMENDMENT TO ESTABLISH PROCEDURES FOR THE IMPLEMENTATION OF UNEXPIRED REDEVELOPMENT PLANS AND UPDATE OTHER RELEVANT CODE PROVISIONS IN THE LOS ANGELES MUNICIPAL CODE TO FACILITATE THE TRANSFER OF LAND USE AUTHORITY FROM THE CRA/LA-DLA TO THE CITY OF LOS ANGELES.
Case Number:	ENV-2018-6006-CE
Required Action(s):	CE-CATEGORICAL EXEMPTION
Project Descriptions(s):	RESOLUTION TO TRANSFER THE LAND USE AUTHORITY FROM THE COMMUNITY REDEVELOPMENT AGENCY OF THE CITY OF LOS ANGELES, DESIGNATED LOCAL AUTHORITY (CRA/LA-DLA) TO THE CITY OF LOS ANGELES AND CODE AMENDMENT TO ESTABLISH PROCEDURES FOR THE IMPLEMENTATION OF UNEXPIRED REDEVELOPMENT PLANS AND UPDATE OTHER RELEVANT CODE PROVISIONS IN THE LOS ANGELES MUNICIPAL CODE TO FACILITATE THE TRANSFER OF LAND USE AUTHORITY FROM THE CRA/LA-DLA TO THE CITY OF LOS ANGELES.
Case Number:	ENV-2016-2906-EIR
Required Action(s):	EIR-ENVIRONMENTAL IMPACT REPORT
Project Descriptions(s):	COMMUNITY PLAN UPDATE
Case Number:	ENV-2015-1463-ND
Required Action(s):	ND-NEGATIVE DECLARATION
Project Descriptions(s):	A CODE AMENDMENT TO CREATE A CLEAN UP GREEN UP (CUGU) SUPPLEMENTAL USE DISTRICT AS AN OVERLAY AND IMPLEMENT IT OVER PARTS OF PACOIMA/SUN VALLEY, BOYLE HEIGHTS, AND WILMINGTON IN ADDITION TO TWO CITYWIDE AMENDMENTS.
Case Number:	ENV-2013-3392-CE
Required Action(s):	CE-CATEGORICAL EXEMPTION
Project Descriptions(s):	THE PROPOSED ORDINANCE MODIFIES SECTION 22.119 OF THE LOS ANGELES ADMINISTRATIVE CODE TO ALLOW ORIGINAL ART MURALS ON LOTS DEVELOPED WITH ONLY ONE SINGLE-FAMILY RESIDENTIAL STRUCTURE AND THAT ARE LOCATED WITHIN COUNCIL DISTRICTS 1, 9, AND 14.

This report is subject to the terms and conditions as set forth on the website. For more details, please refer to the terms and conditions at zimas.lacity.org
(*) - APN Area is provided "as is" from the Los Angeles County's Public Works, Flood Control, Benefit Assessment.

Case Number: ENV-2013-3170-CE
Required Action(s): CE-CATEGORICAL EXEMPTION
Project Descriptions(s): THE PROPOSED PROJECT CONSISTS OF: (1) A TECHNICAL MODIFICATION TO SECTIONS 12.03, 12.04, 12.21, 12.22, 12.24, 13.11, 14.5, 16.05 AND 16.11 OF THE LOS ANGELES MUNICIPAL CODE (LAMC) TO REMOVE OR AMEND REFERENCES TO THE FORMER COMMUNITY REDEVELOPMENT AGENCY (CRA); (2) TECHNICAL CORRECTIONS TO CLARIFY EXISTING REGULATIONS IN THE LAMC THAT ARE IMPACTED BY THE TRANSFER OF LAND USE AUTHORITY; AND (3) A RESOLUTION REQUESTING THAT ALL LAND USE RELATED PLANS AND FUNCTIONS OF THE CRA/LA BE TRANSFERRED TO THE DEPARTMENT OF CITY PLANNING

Case Number: ENV-2007-5600-EIR
Required Action(s): EIR-ENVIRONMENTAL IMPACT REPORT
Project Descriptions(s): BOYLE HEIGHTS COMMUNITY PLAN REVISION (FORMERLY CPU4)

Case Number: ND-83-385-ZC-HD
Required Action(s): ZC-ZONE CHANGE
HD-HEIGHT DISTRICT
Project Descriptions(s): Data Not Available

DATA NOT AVAILABLE

- ORD-188333
- ORD-184246
- ORD-166585-SA4170D

This report is subject to the terms and conditions as set forth on the website. For more details, please refer to the terms and conditions at zimas.lacity.org
(*) - APN Area is provided "as is" from the Los Angeles County's Public Works, Flood Control, Benefit Assessment.



Address: 3504 E OLYMPIC BLVD
 APN: 5191020002
 PIN #: 118-5A225 227









Tract: TR 5030
 Block: None
 Lot: 16
 Arb: None

Zoning: M2-1-CUGU
 General Plan: Light Manufacturing



LEGEND

GENERALIZED ZONING

-  OS, GW
-  A, RA
-  RE, RS, R1, RU, RZ, RW1
-  R2, RD, RMP, RW2, R3, RAS, R4, R5, PVSP
-  CR, C1, C1.5, C2, C4, C5, CW, WC, ADP, LASED, CEC, USC, PPSP, MU, NMU
-  CM, MR, CCS, UV, UI, UC, M1, M2, LAX, M3, SL, HJ, HR, NI
-  P, PB
-  PF




GENERAL PLAN LAND USE

LAND USE

RESIDENTIAL





-  Minimum Residential
-  Very Low / Very Low I Residential
-  Very Low II Residential
-  Low / Low I Residential
-  Low II Residential
-  Low Medium / Low Medium I Residential
-  Low Medium II Residential
-  Medium Residential
-  High Medium Residential
-  High Density Residential
-  Very High Medium Residential

COMMERCIAL






-  Limited Commercial
-  Limited Commercial - Mixed Medium Residential
-  Highway Oriented Commercial
-  Highway Oriented and Limited Commercial
-  Highway Oriented Commercial - Mixed Medium Residential
-  Neighborhood Office Commercial
-  Community Commercial
-  Community Commercial - Mixed High Residential
-  Regional Center Commercial

FRAMEWORK

COMMERCIAL

-  Neighborhood Commercial
-  General Commercial
-  Community Commercial
-  Regional Mixed Commercial






INDUSTRIAL

-  Commercial Manufacturing
-  Limited Manufacturing
-  Light Manufacturing
-  Heavy Manufacturing
-  Hybrid Industrial




PARKING

-  Parking Buffer



PORT OF LOS ANGELES

-  General / Bulk Cargo - Non Hazardous (Industrial / Commercial)
-  General / Bulk Cargo - Hazard
-  Commercial Fishing
-  Recreation and Commercial
-  Intermodal Container Transfer Facility Site



LOS ANGELES INTERNATIONAL AIRPORT

-  Airport Landside / Airport Landside Support
-  Airport Airside
-  LAX Airport Northside

OPEN SPACE / PUBLIC FACILITIES


























-  Open Space
-  Public / Open Space
-  Public / Quasi-Public Open Space
-  Other Public Open Space
-  Public Facilities

INDUSTRIAL

-  Limited Industrial
-  Light Industrial

CHAPTER 1A LEGEND

General Plan Designation
















	Transit Core		Medium Residential		Agriculture
	Traditional Core		Low Neighborhood Residential		Hybrid Industrial
	Regional Center		Low Medium Residential		Markets
	High Residential		Low Residential		Light Industrial
	Community Center		Compact Residential		Production
	Village		Very Low Residential		Industrial
	Neighborhood Center		Minimum Residential		Open Space
	Medium Neighborhood Residential				Public Facilities
					Public Facilities - Freeways
















Zone Use Districts

	Open Space		Residential-Mixed		Industrial-Mixed
	Agricultural		Commercial		Public
	Residential Single Family		Commercial-Mixed		Freeway
	Residential Multiple Family		Industrial		






CIRCULATION

STREET





































-  Arterial Mountain Road
-  Collector Scenic Street
-  Collector Street
-  Collector Street (Hillside)
-  Collector Street (Modified)
-  Collector Street (Proposed)
-  Country Road
-  Divided Major Highway II
-  Divided Secondary Scenic Highway
-  Local Scenic Road
-  Local Street
-  Major Highway (Modified)
-  Major Highway I
-  Major Highway II
-  Major Highway II (Modified)

-  Major Scenic Highway
-  Major Scenic Highway (Modified)
-  Major Scenic Highway II
-  Mountain Collector Street
-  Park Road
-  Parkway
-  Principal Major Highway
-  Private Street
-  Scenic Divided Major Highway II
-  Scenic Park
-  Scenic Parkway
-  Secondary Highway
-  Secondary Highway (Modified)
-  Secondary Scenic Highway
-  Special Collector Street
-  Super Major Highway

FREEWAYS

-  Freeway
-  Interchange
-  On-Ramp / Off-Ramp
-  Railroad
-  Scenic Freeway Highway


























MISC. LINES

-  Airport Boundary
-  Bus Line
-  Coastal Zone Boundary
-  Coastline Boundary
-  Collector Scenic Street (Proposed)
-  Commercial Areas
-  Commercial Center
-  Community Redevelopment Project Area
-  Country Road
-  DWP Power Lines
-  Desirable Open Space
-  Detached Single Family House
-  Endangered Ridgeline
-  Equestrian and/or Hiking Trail
-  Hiking Trail
-  Historical Preservation
-  Horsekeeping Area
-  Local Street
-  MSA Desirable Open Space
-  Major Scenic Controls
-  Multi-Purpose Trail
-  Natural Resource Reserve
-  Park Road
-  Park Road (Proposed)
-  Quasi-Public
-  Rapid Transit Line
-  Residential Planned Development
-  Scenic Highway (Obsolete)
-  Secondary Scenic Controls
-  Secondary Scenic Highway (Proposed)
-  Site Boundary
-  Southern California Edison Power
-  Special Study Area
-  Specific Plan Area
-  Stagecoach Line
-  Wildlife Corridor





POINTS OF INTEREST

 Alternative Youth Hostel (Proposed)	 Horticultural Center	 Public Elementary School
 Animal Shelter	 Hospital	 Public Elementary School (Proposed)
 Area Library	 Hospital (Proposed)	 Public Golf Course
 Area Library (Proposed)	HW House of Worship	 Public Golf Course (Proposed)
 Bridge	e Important Ecological Area	 Public Housing
 Campground	 Important Ecological Area (Proposed)	 Public Housing (Proposed Expansion)
 Campground (Proposed)	 Interpretive Center (Proposed)	 Public Junior High School
 Cemetery	 Junior College	 Public Junior High School (Proposed)
HW Church	 MTA / Metrolink Station	 Public Middle School
 City Hall	 MTA Station	 Public Senior High School
 Community Center	 MTA Stop	 Public Senior High School (Proposed)
 Community Library	MWD MWD Headquarters	 Pumping Station
 Community Library (Proposed Expansion)	 Maintenance Yard	 Pumping Station (Proposed)
 Community Library (Proposed)	 Municipal Office Building	 Refuse Collection Center
 Community Park	P Municipal Parking lot	 Regional Library
 Community Park (Proposed Expansion)	 Neighborhood Park	 Regional Library (Proposed Expansion)
 Community Park (Proposed)	 Neighborhood Park (Proposed Expansion)	 Regional Library (Proposed)
 Community Transit Center	 Neighborhood Park (Proposed)	 Regional Park
 Convalescent Hospital	 Oil Collection Center	 Regional Park (Proposed)
 Correctional Facility	 Parking Enforcement	RPD Residential Plan Development
 Cultural / Historic Site (Proposed)	 Police Headquarters	 Scenic View Site
 Cultural / Historical Site	 Police Station	 Scenic View Site (Proposed)
 Cultural Arts Center	 Police Station (Proposed Expansion)	 School District Headquarters
DMV DMV Office	 Police Station (Proposed)	 School Unspecified Loc/Type (Proposed)
DWP DWP	 Police Training site	 Skill Center
 DWP Pumping Station	PO Post Office	 Social Services
 Equestrian Center	 Power Distribution Station	 Special Feature
 Fire Department Headquarters	 Power Distribution Station (Proposed)	 Special Recreation (a)
 Fire Station	 Power Receiving Station	 Special School Facility
 Fire Station (Proposed Expansion)	 Power Receiving Station (Proposed)	 Special School Facility (Proposed)
 Fire Station (Proposed)	C Private College	 Steam Plant
 Fire Supply & Maintenance	E Private Elementary School	 Surface Mining
 Fire Training Site	 Private Golf Course	 Trail & Assembly Area
 Fireboat Station	 Private Golf Course (Proposed)	 Trail & Assembly Area (Proposed)
 Health Center / Medical Facility	JH Private Junior High School	UTL Utility Yard
 Helistop	PS Private Pre-School	 Water Tank Reservoir
 Historic Monument	 Private Recreation & Cultural Facility	 Wildlife Migration Corridor
 Historical / Cultural Monument	SH Private Senior High School	 Wildlife Preserve Gate
 Horsekeeping Area	SF Private Special School	
 Horsekeeping Area (Proposed)	 Public Elementary (Proposed Expansion)	

SCHOOLS/PARKS WITH 500 FT. BUFFER

 Existing School/Park Site	 Planned School/Park Site	 Inside 500 Ft. Buffer
 Aquatic Facilities	 Other Facilities	 Opportunity School
 Beaches	 Park / Recreation Centers	 Charter School
 Child Care Centers	 Parks	 Elementary School
 Dog Parks	 Performing / Visual Arts Centers	 Span School
 Golf Course	 Recreation Centers	 Special Education School
 Historic Sites	 Senior Citizen Centers	 High School
 Horticulture/Gardens		 Middle School
 Skate Parks		 Early Education Center

COASTAL ZONE



 Coastal Commission Permit Area
 Dual Permit Jurisdiction Area
 Single Permit Jurisdiction Area
 Not in Coastal Zone

TRANSIT ORIENTED COMMUNITIES (TOC)

 Tier 1	 Tier 3
 Tier 2	 Tier 4

Note: TOC Tier designation and map layers are for reference purposes only. Eligible projects shall demonstrate compliance with Tier eligibility standards prior to the issuance of any permits or approvals. As transit service changes, eligible TOC Incentive Areas will be updated.

WAIVER OF DEDICATION OR IMPROVEMENT

 Public Work Approval (PWA)
 Waiver of Dedication or Improvement (WDI)

MIXED INCOME INCENTIVE PROGRAM (MIIP)

TRANSIT ORIENTED INCENTIVE AREAS (TOIA)

 T-1	 T-2	 T-3	 Outside of TOIA
---	--	---	---






























OPPORTUNITY CORRIDORS (OC)

 OC-1	 OC-2	 OC-3
--	---	--

CORRIDOR TRANSITION INCENTIVE AREAS (CT)

 CT-1	 CT-2	 CT-3
--	---	--

OTHER SYMBOLS

 Lot Line	 Airport Hazard Zone	 Flood Zone
 Tract Line	 Census Tract	 Hazardous Waste
 Lot Cut	 Coastal Zone	 High Wind Zone
 Easement	 Council District	 Hillside Grading
 Zone Boundary	 LADBS District Office	 Historic Preservation Overlay Zone
 Building Line	 Downtown Parking	 Specific Plan Area
 Lot Split	 Fault Zone	 Very High Fire Hazard Severity Zone
 Community Driveway	 Fire District No. 1	 Wells - Active
 Building Outlines 2020	 Tract Map	 Wells - Inactive
 Building Outlines 2017	 Parcel Map	