BAKERSFIELD

THE SOUND OF *Something Better*

Bakersfield Temple Initial Study

The following Initial Study has been prepared in compliance with the California Environmental Quality Act.

Prepared For:

City of Bakersfield
Development Services Department – Planning Division
1715 Chester Avenue
Bakersfield, California 93301

Prepared By:

Impact Sciences, Inc.
811 W. 7th Street, Suite 200
Los Angeles, California 90017

September 2025

TABLE OF CONTENTS

Section		Page
Introduction		1
I.	Project Information	3
II.	Project Location & Description	4
III.	Environmental Factors Potentially Affected	10
IV.	Determination	11
V.	Evaluation of Environmental Impacts	12
1.	Aesthetics	13
2.	Agriculture & Forestry Resources	15
3.	Air Quality	17
4.	Biological Resources	19
5.	Cultural Resources	22
6.	Energy	23
7.	Geology & Soils	23
8.	Greenhouse Gas Emissions	30
9.	Hazards & Hazardous Materials	31
10.	Hydrology & Water Quality	35
11.	Land Use and Planning	40
12.	Mineral Resources	41
13.	Noise	42
14.	Population and Housing	43
15.	Public Services	45
16.	Recreation	47
17.	Transportation/Traffic	48
18.	Tribal Cultural Resources	50
19.	Utilities & Service Systems	51
20.	Wildfire	56
21.	Mandatory Findings of Significance	58
VI.	References	60
VII.	Initial Study Preparers	63

Appendices

A	Phase I Environmental Site Assessment, Terracon Consultants, Inc, June 2025	

List of Figures

Figure		Page
1	Regional Project Location	7
2	Aerial Photograph of the Project Site	8
3	Conceptual Site Plan	9

INITIAL STUDY

Pursuant to the California Environmental Quality Act (CEQA; Pub. Res. Code [PRC] § 21000 *et seq.*) and *State CEQA Guidelines* (Cal. Code Regs., tit. 14, § 15000 *et seq.*) Section 15063, an Initial Study is a preliminary environmental analysis that is used by the lead agency (i.e., the public agency principally responsible for approving or carrying out the proposed project) as a basis for determining whether an environmental impact report, a mitigated negative declaration, or a negative declaration is required for a project. The State CEQA Guidelines require that an Initial Study contain a project description, description of the existing environmental setting, identification and explanation of potential environmental effects by checklist or other similar form to assess impacts, discussion of mitigation measures for significant effects, evaluation of the project's consistency with applicable land use plans, and the name of the preparers of the study.

This Initial Study has been prepared to analyze the potential physical environmental impacts of the Church of Jesus Christ of Ladder-Day Saints' Bakersfield Temple Project ("Project"), located at 12310 Stockdale Highway ("Project Site") in the City of Bakersfield ("City"). The Project proposes to develop a 13-acre religious campus for the Church of Jesus Christ of Latter-day Saints, consisting of a temple, meetinghouse, parking areas, landscaped gardens, and supporting facilities. Development would occur in two phases, with Phase 1 expected to begin in 2026. The timeline for Phase 2 remains to be determined. The Project is discussed in further detail in **Section 2.0, Project Location & Description**, of this Initial Study.

In accordance with *State CEQA Guidelines* Section 15367, the City of Bakersfield is the Lead Agency under CEQA for the Project.

PUBLIC AND AGENCY REVIEW

This Initial Study will be circulated for public and agency review from September 17, 2025, to October 17, 2025. Copies of this document are available for review at the City's Planning Division (address below) and on the City's website at https://www.bakersfieldcity.us/279/Environmental-Documents. Written comments on the Initial Study must be received no later than 5:00 PM on October 17, 2025, and can be mailed or emailed to:

City of Bakersfield
Development Services Department – Planning Division
1715 Chester Avenue
Bakersfield, CA 93301
Attention: Yazid Alawgarey, Assistant Planner/Project Manager
yalawgarey@bakersfieldcity.us

ORGANIZATION OF THE INITIAL STUDY

This Initial Study is organized into the following sections:

Section I – Project Information: provides summary background information about the Project, including Project location, lead agency, and contact information.

Section II – Project Location & Description: includes a description of the Project, including the need for the Project, the Project objectives, and the elements included in the Project.

Section III – Environmental Factors Potentially Affected: identifies what environmental resources, if any, would involve at least one significant or potentially significant impact that cannot be reduced to a less than significant level.

Section IV – Determination: indicates whether impacts associated with the Project would be significant, and what, if any, additional environmental documentation is required.

Section V – Evaluation of Environmental Impacts: contains the Environmental Checklist form for each resource and presents an explanation of all checklist answers. The checklist is used to assist in evaluating the potential environmental impacts of the Project and determining which impacts need to be further evaluated in an environmental impact report.

Section VI – References: lists references used in the preparation of this document.

Section VII – Initial Study Preparers: lists the names of individuals involved in the preparation of this document.

Appendices: present the technical studies used in the preparation of this Initial Study.

I. PROJECT INFORMATION

1. PROJECT TITLE AND NO.

Bakersfield Temple – SPR 24-0027 (Site Plan Review), MOD 24-0032 (Zone Modification), VTPM 12637 (Vesting Tentative Parcel Map)

2. LEAD AGENCY NAME AND ADDRESS

City of Bakersfield
Development Services Department – Planning Division
1715 Chester Avenue
Bakersfield, CA 93301

3. LEAD AGENCY CONTACT PERSON

Yazid Alawgarey, Assistant Planner/Project Manager
Phone: 661-326-3191
Email: yalawgarey@bakersfieldcity.us

4. PROJECT LOCATION

12310 Stockdale Highway
Bakersfield, CA 93314

5. PROJECT SPONSOR NAME AND ADDRESS

The Church of Jesus Christ and Latter-day Saints
50 E. North Temple Street
Salt Lake City, UT 84150

6. GENERAL PLAN DESIGNATION

Office Commercial (O-C)

7. ZONING

Commercial and Professional Office (C-O)

1. PROJECT LOCATION

Location

The Project Site is located at the northwest corner of Stockdale Highway and Jewetta Avenue at 12310 Stockdale Highway in the City of Bakersfield, Kern County. Bakersfield lies within the central portion of the southern San Joaquin Valley in California's Central Valley with the Sierra Nevada to the east, the Tehachapi Mountains to the south, and the Coast Range to the west. See **Figure 1, Regional Project Location**. The Project Site encompasses Kern County Assessor's Parcel Numbers (APNs): 500-780-12 and 500-780-13. A third on-site parcel with no assigned APN consists of unrealized right-of-way.

Existing Conditions and Surrounding Land Uses

The Project Site is approximately 13 acres of vacant, graded relatively flat land with sparse vegetation at an elevation of approximately 365 feet above mean sea level. See **Figure 2, Aerial Photograph of the Project Site**. The Project Site is within an urbanized setting surrounded by a commercial medical facility to the west; a private high school, religious uses, and a commercial storage facility to the south across Stockdale Highway; 14-acre public park to the east across Jewetta Avenue; and a single-family residential subdivision abutting the Project Site to the north. The surrounding area has a corresponding zoning designation of Commercial and Professional Office (C-O) and combined Commercial and Planned Commercial Development (C-2/PCD) to the west; Single-Dwelling Residential (R-1) and Planned Commercial Development (PCD) to the south and southeast, respectively; Open Space (OS) to the east; and Planned Unit Development (PUD) to the north.

The Cross Valley Canal and the Kern River are located approximately 0.2 miles south of the Project Site. The Sierra Nevada Mountains are approximately 20 miles to the east. Moreover, local vehicular access to the Project Site is provided via Stockdale Highway and Jewetta Avenue. Regional access to the Project Site is provided by Interstate 5 (approximately 7.7 miles to the southwest), State Route 58 (approximately 0.4 miles to the north), and State Route 99 (approximately 5.4 miles to the east).

2. PROJECT DESCRIPTION

Overview

The Church of Jesus Christ of Latter-day Saints (Applicant) proposes to develop an approximately 13.07-acre religious campus at the Project Site in two phases. The first phase would include a temple and related site improvements such as plazas and gardens, and the second phase would include a meetinghouse and additional facilities, as more particularly described below. A cross-lot easement would connect to the north, with site access provided from the north, west, and south. See **Figure 3, Conceptual Site Plan**.

Phase 1 – Temple and Site Improvements

The Project's initial phase would develop the eastern portion of the Project Site by constructing the temple and related site improvements, with the temple itself positioned near the corner of Stockdale Highway

and Jewetta Avenue. The proposed temple building would encompass approximately 30,000 gross square feet, including a small basement, a primary main floor, and a mechanical floor. The primary parapet height will be 24 feet 6 inches for most of the building with accent walls at the building's quadrants that have a parapet height of 36 feet. The mechanical floor, which would be inset from the exterior walls and central to the building, has a maximum parapet height of 45 feet at the base of the steeple. The steeple itself would consist of an unoccupied tower, cupola/dome, and finial, with a total height of 123 feet 6 inches. The temple would be constructed of high-quality, non-combustible materials.

Site improvements would include parking areas providing 199 parking spaces, paved walking paths, plazas, and gardens that would be publicly accessible during daytime hours, as well as a grounds maintenance building, a screened equipment yard housing a chiller and diesel-powered emergency generator, and a small clothing sales retail building for temple patrons. As part of Phase 1, the Project would construct an on-site cross-lot roadway along the northern perimeter of the Project Site. This roadway would provide vehicular access from a new driveway on Jewetta Avenue to the adjoining parcel west of the Project Site, providing shared access to the Project's parking facilities.

The landscaping would feature drought-tolerant plants and efficient irrigation to reduce water use, and the temple area would be fenced for security after operating hours. The temple facade and spire would be illuminated at night until patrons and staff have departed, in compliance with the City's lighting ordinance, with lighting dimmed to security levels after hours. The temple would be used for religious instruction, marriage ceremonies, ordinances, baptisms, prayer, and reflection, and would operate Tuesday through Saturday from 5:00 AM to 10:00 PM, be closed on Sundays, and reserved for maintenance on Mondays. While peak occupancy of the temple is not anticipated to occur, the peak occupancy of the temple theoretically could be up to approximately 280 members, with a peak staff overlap of about 40 people. Many patrons and staff are expected to carpool. Temple ordinances are by invitation only and are not open to the public. Moreover, it should be noted that temple ordinances are not carried out on Sundays so as to allow temple patrons and staff to attend local worship services in their local meetinghouse (also known as a chapel).

Phase 2 – Meetinghouse and Additional Facilities

The second phase of the Project would develop the balance of the Project Site with a meetinghouse in the western portion of the Project Site. The meetinghouse would comprise approximately 16,500 gross square feet, consisting of a primary main floor level and a mechanical mezzanine. The building would have a roof height of 30 feet and would feature a steeple in the form of an unoccupied spire reaching a total height of 66 feet 4 inches constructed of non-combustible materials. The steeple height is based on a standard prefabricated design used for meetinghouses of The Church of Jesus Christ of Latter-day Saints worldwide. Associated site improvements for this phase would include additional parking areas providing 93 parking spaces (for a total of 292 parking spaces at full buildout), a service building, landscaping, and a pavilion structure. The meetinghouse would be used primarily for Sunday worship services and would also host membership activities during weekday evenings. Peak occupancy is anticipated to be approximately 300 patrons on Sundays, when the temple is closed, which also ensures the peak occupancy of both the temple and the meetinghouse would not overlap.

All landscaping and parking for the Project would conform to the City development standards as set forth in the Bakersfield Municipal Code (BMC) Chapters 17.61 and 17.58, respectively.

3. DISCRETIONARY AND MINISTERIAL APPROVAL AUTHORITY

Discretionary and ministerial entitlements, reviews, and approvals required for implementation of the Project would include, but would not necessarily be limited to, the following:

- City of Bakersfield
    - Site Plan Review No. 24-0027 for approval and associated building permits[1]
    - Zone Modification No. 24-0032 to allow steeple heights as proposed (temple: 123 feet 6 inches, meetinghouse: 66 feet 4 inches) where 60 feet is permitted in a C-O (Commercial and Professional Office) zone district.[2]
    - Other discretionary and ministerial permits and approvals that may be deemed necessary, including, but not limited to, grading permits, excavation permits and building permits
    - Vesting Tentative Parcel Map No. 12637 consisting of 3 parcels on 13.07 acres.
- San Joaquin Valley Air Pollution Control District
    - Authority to Construct / Permit to Operate for the diesel-powered emergency generator as well as the HVAC system (if applicable)
- Central Valley Regional Water Quality Control Board
    - Construction General Permit

4. PROJECT CONSTRUCTION SEQUENCING AND STAGING

Construction of the Project would occur in two phases. Phase 1 is expected to begin in 2026 and last for approximately 13 months. A commencement date for Phase 2 is not known at this time. All construction staging and activities would occur entirely within the boundaries of the Project Site. Construction activities would conform to the hours allowed in BMC Section 9.22.050, which allows construction noise between 6:00 AM – 9:00 PM on weekdays and 8:00 AM – 9:00 PM on weekends.

---

1 *This Project is being processed pursuant to the provisions of the Bakersfield Municipal Code, Title 17 (Zoning Ordinance), as in effect on January 12, 2024. At that time, religious institutions were a permitted use by right within the C-O (Commercial Office) zone.*

2 *The Project applicant has submitted this zone modification request in a spirit of cooperation, even though they assert they have the right to construct the steeples at the proposed heights under the Religious Land Use and Institutionalized Persons Act of 2000 (RLUIPA) and constitutional protections.*

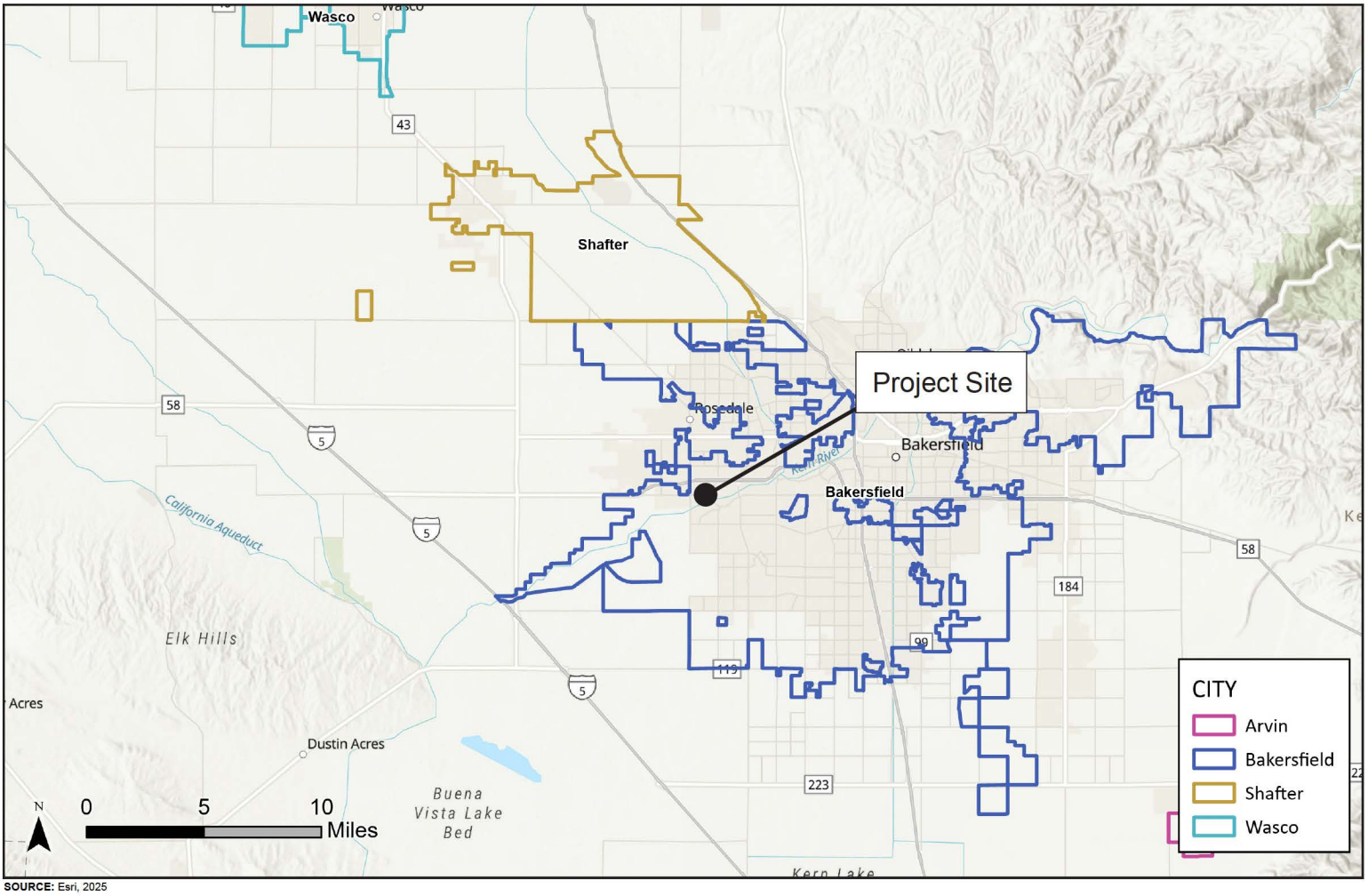

SOURCE: Esri, 2025

FIGURE 1

IMPACT SCIENCES

Regional Vicinity Map

859.004•04/25



SOURCE: Esri, 2025

FIGURE 2

IMPACT SCIENCES

Aerial Photograph of the Project Site

859.004•04/25

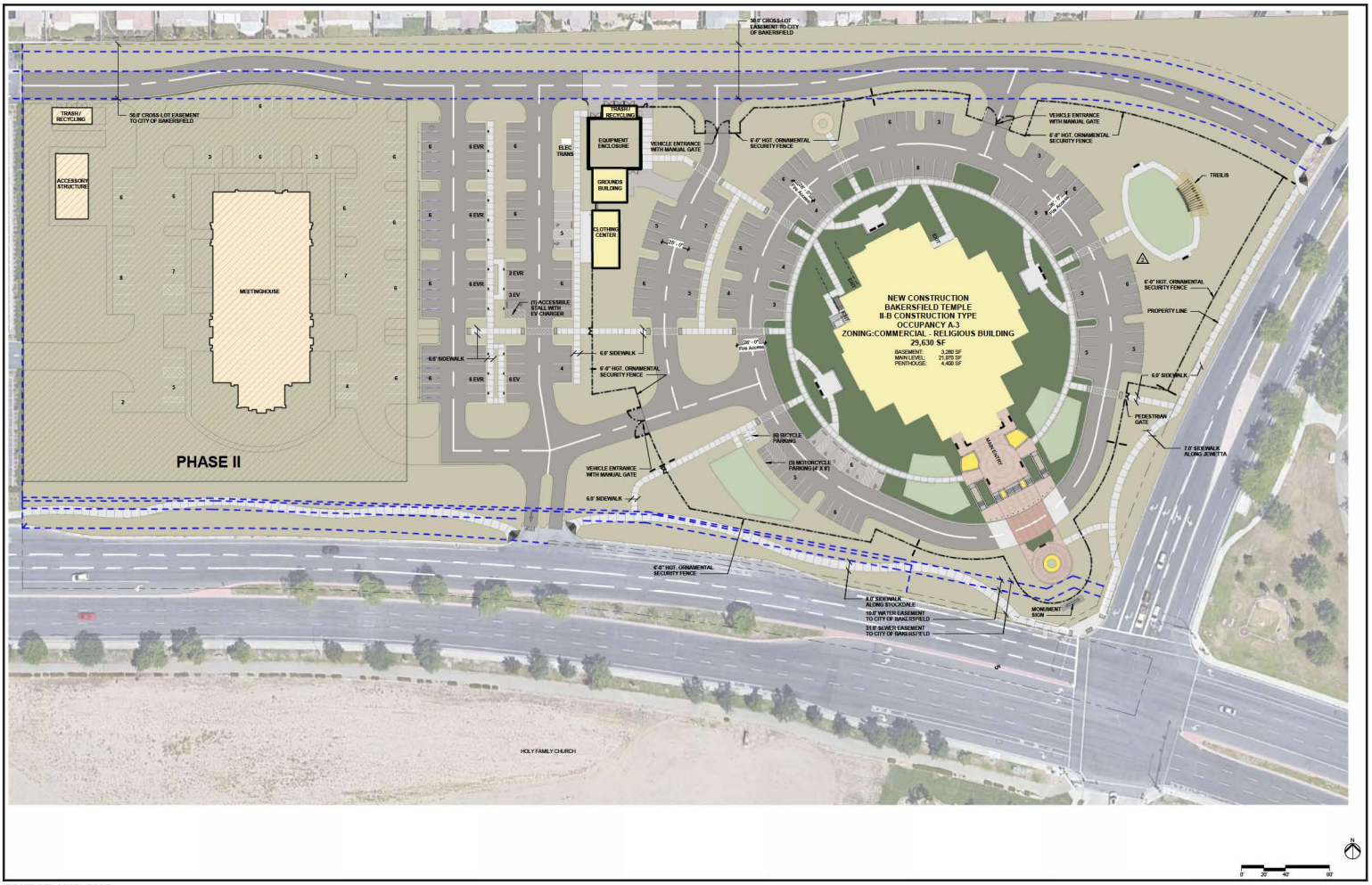

SOURCE: HKS, 2025

FIGURE 3

IMPACT SCIENCES

Conceptual Site Plan

859.004•09/25

III. ENVIRONMENTAL FACTORS POTENTIALLY AFFECTED

The environmental factors checked below would potentially be affected by this Project, involving at least one impact that is a "Potentially Significant Impact," as indicated by the checklist on the following pages.

☒ Aesthetics	☐ Agriculture and Forestry Resources	☒ Air Quality
☒ Biological Resources	☒ Cultural Resources	☐ Energy
☒ Geology and Soils	☒ Greenhouse Gas Emissions	☐ Hazards and Hazardous Materials
☐ Hydrology/Water Quality	☒ Land Use/Planning	☐ Mineral Resources
☒ Noise	☐ Population and Housing	☐ Public Services
☐ Recreation	☒ Transportation	☒ Tribal Cultural Resources
☐ Utilities/Service Systems	☐ Wildfire	☒ Mandatory Findings of Significance

BAKERSFIELD
THE SOUND OF *Something Better*

IV. DETERMINATION

On the basis of this initial evaluation:

☐ I find that the proposed Project **COULD NOT** have a significant effect on the environment, and a **NEGATIVE DECLARATION** will be prepared.

☐ I find that although the proposed Project could have a significant effect on the environment, there will not be a significant effect in this case because revisions in the Project have been made by or agreed to by the Project proponent. A **MITIGATED NEGATIVE DECLARATION** will be prepared.

☒ I find that the proposed Project **MAY** have a significant effect on the environment, and an **ENVIRONMENTAL IMPACT REPORT** is required.

☐ I find that the proposed Project **MAY** have a "potentially significant impact" or "potentially significant unless mitigated" impact on the environment, but at least one effect 1) has been adequately analyzed in an earlier document pursuant to applicable legal standards, and 2) has been addressed by mitigation measures based on the earlier analysis as described on attached sheets. An **ENVIRONMENTAL IMPACT REPORT** is required, but it must analyze only the effects that remain to be addressed.

☐ I find that although the proposed Project **COULD** have a significant effect on the environment, because all potentially significant effects (a) have been analyzed adequately in an earlier **EIR or NEGATIVE DECLARATION** pursuant to applicable standards, and (b) have been avoided or mitigated pursuant to that earlier **EIR or NEGATIVE DECLARATION**, including revisions or mitigation measures that are imposed upon the proposed Project, nothing further is required.

Signature _____ Date 9/17/2025

YAZID ALAWGAREY
Printed Name

City of Bakersfield
Agency

V. EVALUATION OF ENVIRONMENTAL IMPACTS

1. A brief explanation is required for all answers except "No Impact" answers that are adequately supported by the information sources a lead agency cites in the parentheses following each question. A "No Impact" answer is adequately supported if the referenced information sources show that the impact simply does not apply to projects like the one involved (e.g., the project falls outside a fault rupture zone). A "No Impact" answer should be explained where it is based on project-specific factors, as well as general standards (e.g., the project would not expose sensitive receptors to pollutants, based on a project-specific screening analysis).

2. All answers must take account of the whole action involved, including off-site as well as onsite, cumulative as well as project-level, indirect as well as direct, and construction as well as operational impacts.

3. Once the lead agency has determined that a particular physical impact may occur, then the checklist answers must indicate whether the impact is potentially significant, less than significant with mitigation, or less than significant. "Potentially Significant Impact" is appropriate if there is substantial evidence that an effect may be significant. If there are one or more "Potentially Significant Impact" entries when the determination is made, an EIR is required.

4. "Negative Declaration: Less Than Significant With Mitigation Incorporated" applies where the incorporation of mitigation measures has reduced an effect from "Potentially Significant Impact" to a "Less Than Significant Impact." The lead agency must describe the mitigation measures, and briefly explain how they reduce the effect to a less than significant level.

5. Earlier analyses may be used where, pursuant to the tiering, program EIR, or other CEQA process, an effect has been adequately analyzed in an earlier EIR or negative declaration. Section 15063(c)(3)(D). In this case, a brief discussion should identify the following:

a) Earlier Analyses Used. Identify and state where they are available for review.

b) Impacts Adequately Addressed. Identify which effects from the above checklist were within the scope of and adequately analyzed in an earlier document pursuant to applicable legal standards, and state whether such effects were addressed by mitigation measures based on the earlier analysis.

c) Mitigation Measures. For effects that are "Less than Significant with Mitigation Measures Incorporated," describe the mitigation measures which were incorporated or refined from the earlier document and the extent to which they address site-specific conditions for the project.

6. Lead agencies are encouraged to incorporate into the checklist references to information sources for potential impacts (e.g., general plans, zoning ordinances). Reference to a previously prepared or outside document should, where appropriate, include a reference to the page or pages where the statement is substantiated.

7. Supporting Information Sources: A source list should be attached, and other sources used or individuals contacted should be cited in the discussion.

8. This is only a suggested form, and lead agencies are free to use different formats; however, lead agencies should normally address the questions from this checklist that are relevant to a project's environmental effects in whatever format is selected.

9. The explanation of each issue should identify:

a) the significance criteria or threshold, if any, used to evaluate each question; and

b) the mitigation measure identified, if any, to reduce the impact to less than significance

1. AESTHETICS

Issues	Potentially Significant Impact	Less than Significant with Project Mitigation	Less than Significant Impact	No Impact
Except as provided in Public Resources Code section 21099, would the project:				
a) Have a substantial adverse effect on a scenic vista?	☐	☐	☒	☐
b) Substantially damage scenic resources, including, but not limited to, trees, rock outcroppings, and historic buildings within a state scenic highway?	☐	☐	☐	☒
c) In non-urbanized areas, substantially degrade the existing visual character or quality of public views of the site and its surroundings? (Public views are those that are experienced from publicly accessible vantage points.) If the project is in an urbanized area, would the project conflict with applicable zoning and other regulations governing scenic quality?	☒	☐	☐	☐
d) Create a new source of substantial light or glare which would adversely affect day or nighttime views in the area?	☒	☐	☐	☐

Impacts

a) **Less Than Significant Impact.** The Project does not conflict with any applicable vista protection standards, scenic resource protection requirements, or design criteria of federal, state, or local agencies. The Project Site is located within an area having slopes of 0 to 2 percent in any direction, and the surrounding terrain is generally flat and urbanized. The Project Site and its immediate vicinity are not regarded or designated within the City's General Plan as visually important or "scenic." While the proposed development would introduce new buildings, landscaping, and site improvements consistent with the existing urban character of the area, views from public vantage points are limited by commercial, institutional, and residential development, with no designated scenic vistas or protected view corridors in the Project vicinity. While the temple steeple would be taller than surrounding structures, it would not block or alter any recognized scenic vista. Therefore, because the Project Site is not located within or adjacent to a designated scenic vista, does not obstruct views of officially recognized scenic resources, the Project impacts would be less than significant. No further analysis of this issue is warranted.

b) **No Impact.** The Project Site is not located adjacent to or near any officially designated or potentially eligible scenic highways to be listed on the California Department of Transportation (Caltrans) State Scenic Highway System.[3] The nearest section of highway eligible for state scenic highway designation is State Route 14, located in Kern County over 60 miles to the east. The nearest designated segment is State Route 33 in Ventura County through the Los Padres National

[3] *California Department of Transportation, California State Scenic Highways, https://dot.ca.gov/programs/design/lap-landscape-architecture-and-community-livability/lap-liv-i-scenic-highways, accessed August 27, 2025.*

Forest, , which is well outside the viewshed of the Project Site. As a result, the Project would not introduce new visual elements that could damage scenic resources within a state scenic highway. No impact would occur, and no further analysis of this issue is warranted.

c) **Potentially Significant Impact.** The Project Site is located within an urbanized area of the City. The proposed temple and meetinghouse would include steeples with heights of approximately 123 feet 6 inches and 66 feet 4 inches, respectively. These heights exceed the maximum building height permitted in the Commercial Office (C-O) zone under the Bakersfield Municipal Code and would require a zoning modification.[4] Because the Project's vertical elements and nighttime illumination could be considered inconsistent with applicable zoning standards and other regulations intended to maintain scenic quality, there is potential for conflict with those regulations. Therefore, this issue will be further analyzed in the EIR to determine the extent of any conflicts with applicable zoning and scenic quality regulations, as appropriate, and the significance of potential impacts.

d) **Potentially Significant Impact.** The Project may result in a potentially significant impact related to light and glare due to the planned nighttime illumination of the temple facade and 123-foot-6-inch steeple, and meetinghouse's 66-foot 4-inch steeple, as well as exterior site lighting for pathways, parking areas, and plazas. While the lighting would comply with the City's lighting ordinance and be dimmed to security levels after hours, the introduction of new, elevated sources of illumination could be visible over a broad area and may contrast with existing ambient light conditions, particularly in the adjacent residential area to the north of the Project Site with lower nighttime lighting levels. Additionally, reflective building materials or finishes could generate daytime glare under certain sun angles. Therefore, this issue will be further analyzed in the EIR to determine the extent and significance of potential impacts.

---

4 *As noted above, the Project applicant has submitted this zone modification request in a spirit of cooperation, even though they assert they have the right to construct the steeples at the proposed heights under the Religious Land Use and Institutionalized Persons Act of 2000 (RLUIPA) and constitutional protections.*

2. AGRICULTURE & FORESTRY RESOURCES

Issues	Potentially Significant Impact	Less than Significant with Mitigation Incorporated	Less than Significant Impact	No Impact
Would the project:				
a) Convert Prime Farmland, Unique Farmland, or Farmland of Statewide Importance (Farmland), as shown on the maps prepared pursuant to the Farmland Mapping and Monitoring Program of the California Resources Agency, to non-agricultural use?	☐	☐	☐	☒
b) Conflict with existing zoning for agricultural use, or a Williamson Act contract?	☐	☐	☐	☒
c) Conflict with existing zoning for, or cause rezoning of, forest land (as defined in Public Resources Code section 12220(g)) or timberland (as defined in Public Resources Code section 4526)?	☐	☐	☐	☒
d) Result in the loss of forest land or conversion of forest land to non-forest use?	☐	☐	☐	☒
e) Involve other changes in the existing environment, which, due to their location or nature, could result in conversion of Farmland to non-agricultural use or conversion of forest land to non-forest land?	☐	☐	☐	☒

Impacts

a) **No Impact.** According to the California Department of Conservation's Farmland Mapping and Monitoring Program (FMMP), the Project Site is designated as "Urban and Built-Up Land" and as such does not contain any land classified as Prime Farmland, Unique Farmland, or Farmland of Statewide Importance.[5] Therefore, no impact would occur, and no further analysis of this issue is warranted.

b) **No Impact.** The Project Site is not zoned for agricultural use nor are there agricultural activities occurring on-site. Moreover, neither the Project Site nor adjacent parcels are enrolled in a Williamson Act contract.[6] As such, the Project would not conflict with existing agricultural zoning or a Williamson Act contract, and no impact would occur. Therefore, no impact would occur, and no further analysis of this issue is warranted.

c) **No Impact.** The City does not contain any forest land (as defined by PRC § 12220(g)), timberland (as defined by PRC § 4526), or timberland zoned for Timberland Production (as defined by

---

5 *California Department of Conservation, "California Important Farmland Finder," Available online at: https://maps.conservation.ca.gov/dlrp/ciff/, accessed August 12, 2025.*

6 *California Department of Conservation, Williamson Act Program. Available online at: https://www.conservation.ca.gov/dlrp/lca, accessed on August 12, 2025.*

Government Code § 51104(g)).[7] Neither the Project Site nor surrounding parcels contain forest land as defined by the Public Resources Code. Therefore, no impact would occur, and no further analysis of this issue is warranted.

d) **No Impact.** The Project involves development of a vacant, graded parcel within an existing urban setting, surrounded by urban uses with a land use appropriate to the underlying zoning and General Plan designation. The Project would not induce growth in existing agricultural or forest land uses, either directly or indirectly. Therefore, no impact would occur, and no further analysis of this issue is warranted.

---

7 *California Department of Fish and Wildlife, "California Forests and Timberlands." Available online at: https://nrm.dfg.ca.gov/FileHandler.ashx?DocumentID=109919, accessed August 12, 2025.*

3. AIR QUALITY

Issues	Potentially Significant Impact	Less than Significant with Project Mitigation	Less than Significant Impact	No Impact
Where available, the significance criteria established by the applicable air quality management or air pollution control district may be relied upon to make the following determinations. Would the project:				
a) Conflict with or obstruct implementation of the applicable air quality plan?	☒	☐	☐	☐
b) Result in a cumulatively considerable net increase of any criteria pollutant for which the project region is non-attainment under an applicable federal or state ambient air quality standard?	☒	☐	☐	☐
c) Expose sensitive receptors to substantial pollutant concentrations?	☒	☐	☐	☐
d) Result in other emissions (such as those leading to odors) adversely affecting a substantial number of people?	☒	☐	☐	☐

Impacts

a) **Potentially Significant Impact.** The Project Site is located within the jurisdiction of the San Joaquin Valley Air Pollution Control District (SJVAPCD), in a region designated nonattainment for ozone and fine particulate matter ($PM_{2.5}$) under state and federal standards. Construction and operational emissions from the proposed temple, meetinghouse, and associated facilities could exceed SJVAPCD thresholds for ozone precursors (i.e., reactive organic gases and nitrogen oxides) and particulate matter, potentially hindering progress toward SJVAPCD's attainment goals. Therefore, impacts will be further analyzed in the EIR to determine the extent and significance of potential impacts.

b) **Potentially Significant Impact.** Construction activities such as grading, paving, and building, as well as long-term operational traffic could generate criteria pollutants in quantities that may exceed SJVAPCD significance thresholds. Given the region's existing nonattainment status for ozone and $PM_{2.5}$, Project emissions could contribute to ongoing violations of ambient air quality standards. Therefore, impacts will be further analyzed in the EIR to determine the extent and significance of potential impacts.

c) **Potentially Significant Impact.** The Project is located within 500 feet of existing residential uses to the north, a pediatric specialty care medical facility to the west, school and religious institutions to the south, and park to the east, which are considered sensitive receptors. Construction activities would involve use of heavy-duty diesel equipment, generating localized emissions of diesel particulate matter (DPM) and other pollutants. In addition, operational emissions from increased vehicle trips to and from the Project Site could lead to elevated concentrations of $PM_{2.5}$ and nitrogen dioxide (NO_2) in areas where sensitive receptors are present. Moreover,

construction emissions may pose a health risk to nearby residents. Therefore, impacts will be further analyzed in the EIR to determine the extent and significance of potential impacts.

d) **Potentially Significant Impact.** The Project has the potential to generate emissions, including odors and other air contaminants, that could adversely affect a substantial number of people. During construction, activities such as site grading, excavation, and heavy equipment use would generate dust and exhaust emissions. These earth-moving activities could release airborne spores, potentially increasing the risk of valley fever infection for construction workers and nearby residents. Diesel exhaust from equipment and trucks would also produce short-term odors and particulate matter that could cause discomfort or nuisance for sensitive receptors in the vicinity. While long-term operational activities are not expected to produce substantial objectionable odors, the potential for short-term odor and air quality impacts during construction warrants further evaluation. Therefore, impacts will be further analyzed in the EIR to determine the extent and significance of potential impacts.

4. BIOLOGICAL RESOURCES

Issues	Potentially Significant Impact	Less than Significant with Project Mitigation	Less than Significant Impact	No Impact
Would the project:				
a) Have a substantial adverse effect, either directly or through habitat modifications, on any species identified as a candidate, sensitive, or special status species in local or regional plans, policies, or regulations, or by the California Department of Fish and Wildlife or U.S. Fish and Wildlife Service?	☒	☐	☐	☐
b) Have a substantial adverse effect on any riparian habitat or other sensitive natural community identified in local or regional plans, policies, regulations or by the California Department of Fish and Wildlife or U.S. Fish and Wildlife Service?	☒	☐	☐	☐
c) Have a substantial adverse effect on state or federally protected wetlands (including, but not limited to, marsh, vernal pool, coastal, etc.) through direct removal, filling, hydrological interruption, or other means?	☐	☐	☒	☐
d) Interfere substantially with the movement of any native resident or migratory fish or wildlife species or with established native resident or migratory wildlife corridors, or impede the use of native wildlife nursery sites?	☒	☐	☐	☐
e) Conflict with any applicable policies protecting biological resources?	☒	☐	☐	☐
f) Conflict with the provisions of an adopted Habitat Conservation Plan, Natural Community Conservation Plan, or other applicable habitat conservation plan?	☐	☐	☐	☒

Impacts

a) **Potentially Significant Impact.** The Project Site and surrounding area may provide suitable habitat for special-status plant and wildlife species identified in local or regional plans, or by the California Department of Fish and Wildlife (CDFW) and U.S. Fish and Wildlife Service (USFWS). Construction activities such as grading, vegetation removal, and increased human presence could directly affect individuals or modify habitat in ways that reduce its suitability. Therefore, as the presence or potential presence of such species cannot be ruled out without an on-site survey, this issue will be further analyzed in the EIR to determine the extent and significance of potential impacts.

b) **Potentially Significant Impact.** Although the Project Site is in a developed area without riparian habitat on site, potential remnant sensitive natural communities may occur within or adjacent to the project footprint. Construction could result in removal, degradation, or fragmentation of

these habitats. Therefore, as the presence or potential presence of sensitive natural communities cannot be ruled out without an on-site survey, this issue will be further analyzed in the EIR to determine the extent and significance of potential impacts.

c) **Less Than Significant Impact.** A review of the USFWS National Wetlands Inventory (NWI),[8] CDFW Lands Viewer,[9] and site reconnaissance indicates that the Project Site consists of vacant, graded land with sparse vegetation and no evidence of wetlands, marshes, vernal pools, riparian habitat, or other waters subject to state or federal jurisdiction. The Project Site is relatively flat, with slopes of 0 to 2 percent and has been previously disturbed by grading and surrounding urban development. There are no hydrologic features on the Project Site that would support wetland conditions, and no blue-line streams or wetland features are mapped within the Project boundaries.

The nearest surface waters are the Cross Valley Canal and the Kern River, which are riverine habitats located approximately 0.2 miles south of the site, separated from the project area by existing development and roadways. Project construction and operation would not involve direct removal, filling, or hydrological alteration of any state or federally protected wetlands. Since no state or federally protected wetlands occur on or adjacent to the Project Site, and the Project would not directly or indirectly affect such resources, there would be no substantial adverse effect on wetlands. Therefore, impacts would be less than significant impact and no further analysis of this issue is warranted.

d) **Potentially Significant Impact.** The Project area may be used by native resident or migratory wildlife for movement between habitat areas or may contain features that function as nursery sites. Construction fencing, lighting, and increased human activity could impede wildlife movement or reduce the functionality of movement corridors. As the extent of such use is not yet fully documented, this impact is considered potentially significant and will be further analyzed in the EIR. Therefore, as the presence or potential presence of native resident or migratory wildlife cannot be ruled out without an on-site survey, this issue will be further analyzed in the EIR to determine the extent and significance of potential impacts.

e) **Potentially Significant Impact.** The Project Site is located within an urbanized portion of the City and is designated and zoned for urban development. The Project Site has been previously graded and supports only sparse ruderal vegetation. The City's General Plan Conservation Element includes biological resource policies aim to avoid or effectively mitigate development in sensitive habitat areas, preserve riparian and wildlife habitat within floodways, protect natural resources from inappropriate off-road vehicle use, and, in coordination with state and federal partners, identify, enhance, and potentially integrate suitable sensitive habitats into regional conservation and park systems for long-term management. Applicable state and federal regulations protecting biological resources include the California Endangered Species Act, the federal Endangered Species Act, and the Migratory Bird Treaty Act. Based on the findings of an on-site survey, the Project's consistency with policies protecting biological resources can then be reviewed and

---

8 *United States Fish & Wildlife Service, National Wetlands Inventory, website: https://www.fws.gov/program/national-wetlands-inventory, accessed September 16, 2025.*

9 *California Department of Fish & Wildlife, CDFW Lands Viewer, website: https://apps.wildlife.ca.gov/lands/, accessed September 16, 2025.*

determined. Therefore, impacts will be further analyzed in the EIR to determine the extent and significance of potential impacts.

f) **No Impact.** The Project Site is not located within the boundaries of any adopted Habitat Conservation Plan, Natural Community Conservation Plan, or other habitat conservation plan area. As such, the Project would not conflict with the provisions of any such plan. Therefore, no impact would occur, and no further analysis of this issue is warranted.

5. CULTURAL RESOURCES

Issues	Potentially Significant Impact	Less than Significant with Project Mitigation	Less than Significant Impact	No Impact
Would the project:				
a) Cause a substantial adverse change in the significance of a historical resource pursuant to in §15064.5?	☒	☐	☐	☐
b) Cause a substantial adverse change in the significance of an archaeological resource pursuant to §15064.5?	☒	☐	☐	☐
c) Disturb any human remains, including those interred outside of dedicated cemeteries?	☒	☐	☐	☐

Impacts

a) **Potentially Significant Impact.** The Project area may contain resources or be associated with a historical significance based on the definition of a historical resource under State CEQA Guidelines Section 15064.5. Ground disturbing construction activities could materially impair the resource's significance by altering its physical characteristics or historical context. Because the presence and eligibility of such resources have not yet been confirmed through formal evaluation, the potential for a substantial adverse change exists. This impact is considered potentially significant and will be further analyzed in the EIR. Therefore, impacts will be further analyzed in the EIR to determine the extent and significance of potential impacts.

b) **Potentially Significant Impact.** Ground-disturbing activities associated with the Project, including grading, excavation, and utility installation, could damage or destroy subsurface archaeological deposits that qualify as significant under State CEQA Guidelines Section 15064.5. The Project Site's potential to contain such resources has not been fully assessed through records searches or field surveys. Therefore, given the irreversible nature of archaeological resource loss, impacts will be further analyzed in the EIR to determine the extent and significance of potential impacts.

c) **Potentially Significant Impact.** Although no known burial sites have been documented within the Project area, the potential exists for previously unknown human remains to be encountered during ground disturbance. Such remains could be of Native American origin or other cultural significance. Inadvertent disturbance could have an irreversible impact that destroys the resource. Therefore, impacts will be further analyzed in the EIR to determine the extent and significance of potential impacts.

6. ENERGY

Issues	Potentially Significant Impact	Less than Significant with Project Mitigation	Less than Significant Impact	No Impact
Would the project:				
a) Result in potentially significant environmental impact due to wasteful, inefficient, or unnecessary consumption of energy resources, during project construction or operation?	☐	☐	☒	☐
b) Conflict with or obstruct a state or local plan for renewable energy or energy efficiency?	☐	☐	☒	☐

Impacts

a) **Less Than Significant Impact.** Pacific Gas & Electric (PG&E) provides electricity services to most of Kern County including the City. In 2022, the total electrical generation in California was 287,220 gigawatt-hours (GWh).[10] Statewide electric consumption in 2023 was estimated by the California Energy Commission (CEC) to be 278,213 GWh, with Kern County responsible for consuming approximately 16,876 GWh.[11] The statewide natural gas consumption in 2023 was estimated by the CEC to be 11,964 millions of therms (MMThm), with Kern County responsible for consuming approximately 1,549 MMThm.[12]

Neither federal or state law nor the State CEQA Guidelines establish thresholds that define when energy consumption is considered wasteful, inefficient and unnecessary. In general, compliance with CCR Title 24 Energy Efficiency Standards would result in energy-efficient buildings. The proposed project is anticipated to comply with these standards.

Construction

Construction activities associated with the Project would consume electricity on a limited basis to power lighting, electrical equipment, and supply and convey water for dust control. Electricity would be supplied to the Project Site from existing electrical lines. The electricity demand at any given time would vary throughout the construction period based on the construction activities being performed and would cease upon completion of construction. Electricity use from

---

10 *California Energy Commission, "2022 Total System Electric Generation." Available online at: https://www.energy.ca.gov/data-reports/energy-almanac/california-electricity-data/2022-total-system-electric-generation, accessed August 12, 2025.*

11 *California Energy Commission, Electricity Consumption, 2025. Available online at: https://www.energy.ca.gov/data-reports/energy-almanac/california-electricity-data/california-energy-consumption-dashboards-0 , accessed August 12, 2025.*

12 *California Energy Commission, Energy Consumption by County, 2022. Available online at: https://www.energy.ca.gov/data-reports/energy-almanac/california-electricity-data/california-energy-consumption-dashboards-1 , accessed August 12, 2025.*

construction would be short-term, limited to working hours, used for necessary construction-related activities, and represent a small fraction of the Project's annual operational electricity.

Typically, construction activities do not involve the consumption of natural gas. As such, natural gas would not be supplied to support Project construction activities and there would be no expected demand generated by construction of the Project. If natural gas is used during construction, it would be in limited amounts and on a temporary basis and would specifically be used to replace or offset diesel-fueled equipment and as such would not result in substantial on-going demand.

Construction activities associated with the Project would use gasoline and/or diesel-powered equipment and/or vehicles for hauling activities. However, the Project Applicant would use fuel-efficient equipment consistent with State and federal regulations. Furthermore, the Project would comply with all California Code of Regulations including Title 13, sections 2449(d)(3) and 2485, which minimizes the idling time of construction equipment either by shutting it off when not in use or by reducing the time of idling to no more than five minutes.

Construction equipment would comply with applicable standards, and construction activities and associated fuel consumption and energy use would be temporary and typical of construction sites. It is also reasonable to assume contractors would avoid wasteful, inefficient, and unnecessary fuel consumption during construction to reduce construction costs. Therefore, construction activities associated with the Project would not involve the inefficient, wasteful, and unnecessary use of energy during construction, and the construction-phase impact related to energy consumption would be less than significant. No further analysis is warranted.

Operational

The Project involves the construction of a new 13-acre religious campus. This development would result in energy consumption for electricity and the conveyance of water, wastewater, and solid waste disposal. The Project would be built to be entirely electrically powered and will not utilize natural gas. The Project would be required to comply with the State's Building Energy Efficiency Standards (Cal. Code Regs., tit. 24, Part 6), which requires newly constructed buildings to meet energy performance standards set by the Energy Commission to reduce the wasteful, uneconomic, inefficient, or unnecessary consumption of energy, and to enhance the outdoor and indoor environmental quality. In addition, the Project would be required to comply with the mandatory requirements set forth in the California Green Building Standards Code (CBSC) related to energy efficiency, water efficiency and conservation, and material conservation and resource efficiency for new buildings.

Energy would also be consumed as a result of vehicle trips. Thus, operation associated with implementation of the Project would result in an increase in the consumption of petroleum-based fuels related to vehicular travel to and from the Project Site. The majority of vehicles would consist of light-duty automobiles and light duty trucks, which are subject to state fuel efficiency standards, such as the Low Carbon Fuel Standard (LCFS) and Low-Emission Vehicle Program Standards. The Low Carbon Fuel Standard (LCFS), in part, aims to reduce fuel consumption and providers of transportation fuels must demonstrate that the mix of fuels they supply for use in California meets the LCFS carbon intensity standards for each annual compliance period.

In conclusion, increased energy demand associated with construction activities associated with the Project would be temporary and typical of construction projects and would not result in wasteful use of energy resources. Although operational energy use could increase overall, newly constructed uses would be energy efficient and be in conformance with the latest version of California's Building Energy Efficiency Standards and Green Building Standards Code. Similarly, vehicular travel associated with the proposed project's operations would rely upon fuel subject to state fuel efficiency standards. This impact would be less than significant. No further analysis is warranted.

b) **Less Than Significant Impact.** The Project would be designed in a manner that is consistent with relevant energy conservation plans designed to encourage development that results in the efficient use of energy resources. The City has adopted a Priority Climate Action Plan (PCAP) that identifies strategies to reduce greenhouse gas emissions and advance energy efficiency and renewable energy generation.[13] Relevant Building + Energy measures in the PCAP include promoting high-performance building envelopes that exceed state energy code requirements; encouraging electrification of new buildings; increasing on-site solar generation; incentivizing advanced energy management systems; and pairing energy upgrades with water-efficiency improvements.

The Project would involve the phased development of a 13.07-acre religious campus. The proposed structures would be constructed of high-quality, non-combustible materials and designed to comply with, and potentially exceed, the current California Building Energy Efficiency Standards (Title 24, Part 6) and California Green Building Standards Code (CALGreen). The Project incorporates energy-efficient design features such as high-performance building envelopes, LED lighting with time-based dimming, drought-tolerant landscaping with efficient irrigation, and modern HVAC systems. These measures are consistent with the PCAP's emphasis on reducing building energy demand and promoting efficient operation.

As discussed above, the Project would comply with the most current CALGreen Building Code which ensures the use of energy efficient features for the Project. The Project would be consistent with applicable state energy regulations and would advance multiple PCAP Building + Energy strategies, and it would not conflict with or obstruct implementation of a state or local plan for renewable energy or energy efficiency. Therefore, this impact would be less than significant, and no further analysis is warranted.

---

[13] *City of Bakersfield, Priority Climate Action Plan, 2024. Available online at: https://www.epa.gov/system/files/documents/2024-03/city-of-bakersfield-pcap.pdf , accessed August 12, 2025.*

7. GEOLOGY & SOILS

Issues	Potentially Significant Impact	Less than Significant with Project Mitigation	Less than Significant Impact	No Impact
Would the project:				
a) Directly or indirectly cause potential substantial adverse effects, including the risk of loss, injury, or death involving:				
i) Rupture of a known earthquake fault, as delineated on the most recent Alquist-Priolo Earthquake Fault Zoning Map issued by the State Geologist for the area or based on other substantial evidence of a known fault? Refer to Division of Mines and Geology Special Publication 42.	☐	☐	☒	☐
ii) Strong seismic ground shaking?	☐	☐	☒	☐
iii) Seismic-related ground failure, including liquefaction?	☐	☐	☒	☐
iv) Landslides?	☐	☐	☐	☒
b) Result in substantial soil erosion or the loss of topsoil?	☐	☐	☒	☐
c) Be located on a geologic unit or soil that is unstable, or that would become unstable as a result of the project, and potentially result in on- or off-site landslide, lateral spreading, subsidence, liquefaction or collapse?	☐	☐	☒	☐
d) Be located on expansive soil, as defined in Table 18-1-B of the Uniform Building Code (1994) (California Building Code), creating substantial direct or indirect risks to life or property?	☐	☐	☒	☐
e) Have soils incapable of adequately supporting the use of septic tanks or alternative wastewater disposal systems where sewers are not available for the disposal of wastewater?	☐	☐	☐	☒
f) Directly or indirectly destroy a unique paleontological resource or site or unique geologic feature?	☒	☐	☐	☐

Impacts

a. i.) **Less Than Significant Impact.** The California Geological Survey (CGS) designates Alquist-Priolo Earthquake Fault Zones to regulate development across active faults (surface displacement within the past 11,000 years). According to the most recent CGS maps (Special Publication 42), no Alquist-Priolo Earthquake Fault Zone traverses the Project Site.[14] The nearest mapped active fault, the Kern Front Fault, is approximately 11.8 miles northeast. As such, the site is not subject to surface fault rupture hazards. While the region is seismically active and could experience strong ground shaking, the Project would be designed and constructed in compliance with the California Building Standards Code, which includes seismic safety provisions. Therefore, the Project would not directly or indirectly cause substantial adverse effects from rupture of a known earthquake fault, and impacts would be less than significant. No further analysis is warranted.

a.ii.) **Less Than Significant Impact.** The City, like most of California, is located in a seismically active region where moderate to strong earthquakes can occur on numerous regional faults. The intensity of ground shaking at the Project Site during a seismic event would depend on factors such as earthquake magnitude, distance from the epicenter, subsurface conditions, and topography. According to the CGS's Seismic Hazard Zone maps, the Project Site is not within a designated seismic hazard zone for amplified shaking, and the nearest active fault is located more than 10 miles away.[15] While strong ground shaking could occur during a major regional earthquake, the Project would be designed and constructed in compliance with the California Building Standards Code, which includes seismic safety provisions intended to protect public safety and reduce the risk of structural damage. Therefore, the Project would not expose people or structures to substantial adverse effects from strong seismic ground shaking, and impacts would be less than significant. No further analysis is warranted.

a.iii.) **Less Than Significant Impact.** The Project would not directly or indirectly cause substantial adverse effects related to seismic ground failure, including liquefaction. The Project Site is not within a CGS Seismic Hazard Zone for liquefaction.[16] Additionally, the City's General Plan identifies areas in the southeast of the City with a potential risk of liquefaction, away from the Project Site. Final design will implement all recommendations of the geotechnical report and comply with the California Building Code and ASCE 7, including seismic site classification, ground-motion parameters, and any ground improvement if warranted. The Project does not include dewatering or other activities expected to raise shallow groundwater levels. Accordingly, the Project would not expose people or structures to significant risk of loss, injury, or death from seismic-related ground failure, including liquefaction. Therefore, no impact would occur, and no further analysis of this issue is warranted.

a.iv.) **No Impact.** Landslides involve the downslope movement of soil and/or rock under the influence of gravity, often triggered by factors such as steep slopes, weak materials, elevated groundwater,

---

14 *California Geological Survey. CGS Seismic Hazards Program: Alquist-Priolo Fault Hazard Zones. Available online at: https://maps-cnra-cadoc.opendata.arcgis.com/datasets/cadoc::cgs-seismic-hazards-program-alquist-priolo-fault-hazard-zones/explore?location=36.281441%2C-119.787888%2C5.42 , accessed August 12, 2025*

15 *California Geological Survey, California Seismic Hazards Zones, available online at: https://www.conservation.ca.gov/cgs/shma, accessed August 27, 2025.*

16 *California Geologic Survey, EQ Zapp: California Earthquake Hazards Zone Application, available online at: https://www.conservation.ca.gov/cgs/geohazards/eq-zapp, accessed August 27, 2025.*

or seismic shaking. According to the CGS, the Project Site is not located within a mapped landslide hazard zone.[17] The Project Site and surrounding area are relatively flat and urbanized, with no significant natural or engineered slopes that could pose a landslide risk. The Project would not involve grading or construction on steep slopes, and no conditions exist on or adjacent to the Project Site that could result in slope instability. Therefore, the Project would not directly or indirectly cause substantial adverse effects, including the risk of loss, injury, or death involving landslides, and no impact would occur. No further analysis is warranted.

b) **Less Than Significant Impact.** Construction activities for both phases including grading, utility installation, and paving could temporarily expose soils to wind or water erosion during site preparation. The Project is required to comply with the State Water Resources Control Board's Construction General Permit as part of the National Pollutant Discharge Elimination System (NPDES), which requires preparation and implementation of a Stormwater Pollution Prevention Plan (SWPPP) with erosion and sediment control best management practices (BMPs), e.g., silt fencing, fiber rolls, stabilized construction entrances. The Project is also subject to the City's grading ordinance and BMC provisions for erosion control. Given the Project Site's relatively flat topography and urban surroundings, the potential for significant erosion is low. These regulatory compliance measures would minimize erosion during construction, and disturbed areas would be stabilized post-construction through paving, landscaping with drought-tolerant species, and other permanent improvements. As such, the Project would not result in substantial soil erosion or the loss of topsoil, and impacts would be less than significant. No further analysis is warranted.

c) **Less Than Significant Impact.** The Project Site is graded, relatively flat, and located in an urbanized area of the City. As discussed above, according to the CGS, the Project Site is not within a mapped liquefaction hazard zone, landslide zone, or other unstable geologic unit. No oil or gas extraction occurs on or adjacent to the Project Site.

Lateral spreading is typically associated with liquefaction during seismic events; because the site is not in a liquefaction zone and is underlain by compacted soils, the potential for lateral spreading is negligible. Subsidence in the Bakersfield area is generally associated with long-term deep groundwater or petroleum withdrawal; no such activities are present at or near the Project Site. A substantial amount of subsidence has occurred in agricultural zones east and southeast of the City and along major conveyance systems like the Friant-Kern Canal and California Aqueduct, away from the Project Site. Within the developed city, subsidence rates are much lower, although subsidence can still occur. The Project Site's urban setting, existing infrastructure, and absence of groundwater pumping on-site make the risk of subsidence low. The Project would not exacerbate subsidence in the region. The Project would be designed and constructed in compliance with the California Building Code, which includes seismic design standards to address potential ground shaking and settlement.

Given the absence of unstable geologic units or soils on the Project Site, the lack of nearby slopes or liquefaction-prone areas, and required adherence to applicable state and local building regulations, the Project would not be located on a geologic unit or soil that is unstable, or that would become unstable as a result of the Project, in a manner that could result in on- or off-site

17 *California Geologic Survey, EQ Zapp: California Earthquake Hazards Zone Application, available online at: https://www.conservation.ca.gov/cgs/geohazards/eq-zapp, accessed August 27, 2025.*

landslide, lateral spreading, subsidence, liquefaction, or collapse. Therefore, no impact would occur, and no further analysis of this issue is warranted.

d) **Less Than Significant Impact.** A site-specific geotechnical investigation for the Project would include laboratory testing of near-surface soils in accordance with Uniform Building Code (UBC) Test Standard 18-1 (1994). Expansion Index values and expansion potential are based on UBC Table 18-1-B. The Project Site is situated on the Kern River alluvial fan within an urbanized area of the City where soils are predominantly Wasco sandy loam, which does not have a high Expansion Index value.[18] Additionally, no evidence of landslides, lateral spreading, or substantial regional subsidence is present at or adjacent to the Project Site. Therefore, impacts would be less than significant, and no further analysis of this issue is warranted.

e) **No Impact.** The Project Site is located in an urbanized area of the City with existing municipal sewer infrastructure in adjacent roadways. Wastewater generated by the Project would be conveyed via new on-site laterals to the City's sanitary sewer system, operated in coordination with the Bakersfield Water Department and Kern County Public Works. The Project would not use septic tanks or alternative wastewater disposal systems; therefore, soil characteristics related to septic system suitability are not applicable. Because the Project would connect to existing sewer facilities with adequate capacity, no new or expanded off-site wastewater treatment facilities are required. Therefore, no impact would occur, and no further analysis of this issue is warranted.

f) **Potentially Significant Impact.** Paleontological resources are the fossilized remains or traces of prehistoric plant and animal life, exclusive of human remains and artifacts. The Project Site is underlain by Holocene-age fan and basin deposits. While Holocene alluvium is of high preservation value, its young age makes the occurrence of fossil material less likely. However, excavation extending into deeper Pleistocene alluvial sediments, which are known to have a higher potential to contain scientifically significant fossils, could occur during grading, utility trenching, or foundation work, particularly for subsurface features such as the temple basement, utility connections, or other below-grade improvements.

Although the extent of excavation and depth of disturbance would vary across the Project Site, there is an unknown potential for inadvertent discovery of paleontological resources during earthwork. Because such resources, if present, could be damaged or destroyed without appropriate monitoring and recovery protocols, there is a possibility that the Project could directly or indirectly result in the loss of unique paleontological resources or unique geologic features.

Given the uncertainty of site-specific paleontological sensitivity and the need to develop measures to ensure that any inadvertent discoveries are appropriately managed to avoid significant impacts, the potential impact is considered potentially significant. Therefore, this topic will be further analyzed in the Cultural Resources section of the EIR.

---

18 *United States Department of Agriculture, Natural Resource Conservation Service, Web Soil Survey, available online at: https://websoilsurvey.nrcs.usda.gov/app/, accessed August 27, 2025.*

8. GREENHOUSE GAS EMISSIONS

Issues	Potentially Significant Impact	Less than Significant with Project Mitigation	Less than Significant Impact	No Impact
Would the project:				
a) Generate greenhouse gas emissions, either directly or indirectly, that may have a significant impact on the environment?	☒	☐	☐	☐
b) Conflict with an applicable plan, policy or regulation adopted for the purpose of reducing the emissions of greenhouse gases?	☒	☐	☐	☐

Impacts

a) **Potentially Significant Impact.** Construction and operation of the Project would result in the generation of greenhouse gas (GHG) emissions from sources such as construction equipment, worker and vendor trips, and operational energy and water use. While the Project would be subject to existing regulations designed to reduce GHG emissions, the precise magnitude of those emissions relative to applicable thresholds has not been quantified. Therefore, this issue will be further analyzed in the EIR to determine the extent and significance of potential impacts.

b) **Potentially Significant Impact.** The Project Site is subject to adopted plans and policies to reduce GHG emissions, such as the City of Bakersfield Climate Action Plan and statewide GHG reduction mandates. It is unknown at this time if the Project's construction and operations would conform with all applicable plans, policies, and/or regulations for reducing GHG emissions. Therefore, this issue will be further analyzed in the EIR to determine the extent and significance of potential impacts.

9. HAZARDS & HAZARDOUS MATERIALS

Issues	Potentially Significant Impact	Less than Significant with Project Mitigation	Less than Significant Impact	No Impact
Would the project:				
a) Create a significant hazard to the public or the environment through the routine transport, use, or disposal of hazardous materials?	☐	☐	☒	☐
b) Create a significant hazard to the public or the environment through reasonably foreseeable upset and accident conditions involving the release of hazardous materials into the environment?	☐	☐	☒	☐
c) Emit hazardous emissions or handle hazardous or acutely hazardous materials, substances, or waste within one-quarter mile of an existing or proposed school?	☐	☐	☒	☐
d) Be located on a site which is included on a list of hazardous materials sites compiled pursuant to Government Code Section 65962.5 and, as a result, would it create a significant hazard to the public or the environment?	☐	☐	☐	☒
e) For a project located within an airport land use plan or, where such a plan has not been adopted, within two miles of a public airport or public use airport, would the project result in a safety hazard or excessive noise for people residing or working in the project area?	☐	☐	☐	☒
f) Impair implementation of or physically interfere with an adopted emergency response plan or emergency evacuation plan?	☐	☐	☒	☐
g) Expose people or structures, either directly or indirectly, to a significant risk of loss, injury or death involving wildland fires?	☐	☐	☐	☒

Impacts

a) **Less Than Significant Impact.** Construction of the Project would involve the short-term use of common hazardous materials such as fuels, lubricants, paints, solvents, and adhesives. These materials would be stored, handled, transported, and disposed of in accordance with applicable federal, state, and local regulations, including those enforced by the U.S. Environmental Protection Agency, California Environmental Protection Agency, and Bakersfield Fire Department. Compliance with these requirements would minimize the potential for accidental release. During operation,

hazardous materials would be limited to small quantities of cleaning products, landscape maintenance chemicals, and similar consumer-grade products. No acutely hazardous materials, as defined by CalEPA, would be used or stored on site in reportable quantities. If an accidental release occurs during construction or operation, the contractor/operator would implement spill containment and cleanup measures and notify the appropriate agencies in accordance with regulatory requirements. Thus, given the limited types and quantities of hazardous materials involved, and mandatory compliance with applicable regulations, the Project would not create a significant hazard to the public or the environment through the routine transport, use, or disposal of hazardous materials. Therefore, impacts would be less than significant, and no further analysis of this issue is warranted.

b) **Less Than Significant Impact.** Construction of the Project would involve the short-term use of hazardous substances typical of construction sites, such as petroleum-based fuels, lubricants, and hydraulic fluids for equipment. These materials would be stored, handled, and used in accordance with applicable federal, state, and local regulations, including those enforced by the U.S. Environmental Protection Agency, California Environmental Protection Agency, Kern County Environmental Health Services, and the City of Bakersfield. Contractors would implement standard spill prevention and response measures, including secondary containment for fuel storage, immediate cleanup of any releases, and required agency notifications. During operation, hazardous materials use would be limited to small quantities of consumer-grade cleaning products, landscaping chemicals, and fuel for maintenance equipment. These materials would be used and stored in compliance with manufacturer instructions and applicable regulations, minimizing the potential for accidental release.

The Project Site is not listed as a hazardous materials site on databases maintained by the California Department of Toxic Substances Control's EnviroStor database,[19] the State Water Resources Control Board's GeoTracker database,[20] and the current "Cortese" list.[21] A Phase I Environmental Site Assessment prepared by Terracon Consultants, Inc., in June 2025 identified no recognized environmental conditions, controlled recognized environmental conditions, or historical recognized environmental conditions on the site.[22] Thus, given the limited types and quantities of hazardous materials involved, the absence of known contamination, and mandatory compliance with applicable regulations, the Project would not create a significant hazard to the public or the environment through reasonably foreseeable upset and accident conditions involving the release of hazardous materials. Therefore, impacts would be less than significant, and no further analysis of this issue is warranted.

c) **Less Than Significant Impact.** Bakersfield Christian High School, located at 12775 Stockdale Highway, is located within one-quarter mile of the Project Site. Construction and operation of the Project would involve the use of small quantities of hazardous materials typical of building activities and ongoing

---

19 *California Department of Toxic Substances Control, EnviroStor. Available online at: https://www.envirostor.dtsc.ca.gov/public/map/?myaddress=stockdale+and+jewetta, accessed August 12, 2025.*

20 *State Water Resources Control Board, GeoTracker. Available online at https://geotracker.waterboards.ca.gov/map/?CMD=runreport&myaddress=stockdale+and+jewetta+ave , accessed August 12, 2025.*

21 *California Department of Toxic Substances Control, Hazardous Waste and Substances Site List (Cortese). Available online at:https://www.envirostor.dtsc.ca.gov/public/search?CMD=search&city=Bakersfield&zip=&county=&case_number=&business_name=&FEDERAL_SUPERFUND=True&STATE_RESPONSE=True&VOLUNTARY_CLEANUP=True&SCHOOL_CLEANUP=True&CORRECTIVE_ACTION=True&tiered_permit=True&evaluation=True&cvci=True&operating=True&post_closure=True&non_operating=True&inspections=True&inspectionsother=True , accessed August 12, 2025*

22 *Terracon, Bakersfield Temple Phase I Environmental Site Assessment, June 2025. See Appendix A to this Initial Study.*

maintenance (e.g., fuels, lubricants, cleaning products). These materials would be stored, handled, and disposed of in accordance with applicable federal, state, and local regulations, including those enforced by the CalEPA, Department of Toxic Substances Control, Kern County Environmental Health Services, and Bakersfield Fire Department. Given the minimal quantities involved, adherence to regulatory requirements, and standard best management practices for spill prevention and cleanup, the Project would not emit hazardous emissions or handle hazardous or acutely hazardous materials, substances, or waste in a manner that would pose a significant risk to nearby schools. Therefore, impacts would be less than significant, and no further analysis of this issue is warranted.

d) **No Impact.** Government Code Section 65962.5, commonly referred to as the "Cortese List," requires the CalEPA to compile and annually update a list of hazardous waste sites and properties. Data sources include the Department of Toxic Substances Control's EnviroStor database, the State Water Resources Control Board's GeoTracker database, and other agency records. A Phase I Environmental Site Assessment for the Project was prepared by Terracon Consultants, Inc., in June 2025 (available in Appendix A to this Initial Study). As discussed above, the Project Site is not included on any list of these hazardous materials sites compiled pursuant to Government Code Section 65962.5. The site is currently vacant, graded, and has no history of uses that would have generated or stored hazardous materials in reportable quantities. Because the Project Site is not listed on the Cortese List or any related database, development of the proposed Project would not create a significant hazard to the public or the environment under this threshold. Therefore, no impact would occur, and no further analysis of this issue is warranted.

e) **No Impact.** The Project Site is not located within the boundaries of any Airport Land Use Compatibility Plan or within two miles of a public airport or public use airport. The nearest public use airport is Bakersfield Municipal Airport, located approximately eight miles southeast of the Project Site, well outside the 2-mile screening distance. The Project Site is also outside the 65 dB CNEL noise contour for this airport and is not within any designated airport safety zones. No private airstrips are located within two miles of the Project Site. Therefore, implementation of the Project would not result in a safety hazard or expose people residing or working in the Project area to excessive noise levels. Therefore, no impact would occur, and no further analysis of this issue is warranted.

f) **Less Than Significant Impact.** The approach to evacuations in the City and Kern County is a dynamic zone-based system, which is a more modern and effective method as it allows for a targeted response to the specific location of an emergency instead of pre-determined evacuation routes.[23] The Project would not interfere with the real-time monitoring and evacuation coordination system used by the City and Kern County. Moreover, as part of the City's standard development review process, the Bakersfield Police Department and Bakersfield Fire Department review project plans prior to construction to ensure that safety considerations and emergency access are incorporated into the design and maintained. The Project does not anticipate closure of any public or private streets and would use existing on-site driveways for emergency vehicle access. Construction activities would be confined to the Project Site and would include provisions for detour signage, trained flaggers, and staging areas for emergency vehicles, as required by the City's police and fire agencies, should they be needed. Therefore, the Project would not impair implementation of or physically interfere with an

23 *Kern County Fire Department, KCFD News, "A New Evacuation Management Tool Activated in Kern County," August 18, 2023, https://kerncountyfire.org/15143/a-new-evacuation-management-tool-activated-in-kern-county/, accessed August 27, 2025.*

adopted emergency response plan or emergency evacuation plan. Therefore, impacts would be less than significant, and no further analysis of this issue is warranted.

g) **No Impact.** According to the California Department of Forestry and Fire Protection (CAL FIRE), the Project Site is located in a Local Responsibility Area and is not within a designated Fire Hazard Severity Zone.[24] The Project Site is in an urbanized area, surrounded by residential, commercial, religious institutional, and manicured park, and does not contain wildland vegetation or steep terrain that would contribute to wildfire risk. The Bakersfield Fire Department provides fire protection services to the area. Implementation of the Project would not expose people or structures, either directly or indirectly, to a significant risk of loss, injury, or death involving wildland fires. Therefore, no impact would occur, and no further analysis of this issue is warranted.

---

[24] *California Department of Forestry and Fire Protection, Fire Hazard Severity Zones, 2025. Available online at: https://experience.arcgis.com/experience/5065c998b4b0462f9ec3c6c226c610a9, accessed August 27, 2025.*

10. HYDROLOGY & WATER QUALITY

Issues	Potentially Significant Impact	Less than Significant with Project Mitigation	Less than Significant Impact	No Impact
Would the project:				
a) Violate any water quality standards or waste discharge requirements or otherwise substantially degrade surface or ground water quality?	☐	☐	☒	☐
b) Substantially decrease groundwater supplies or interfere substantially with groundwater recharge such the project may impede sustainable groundwater management of the basin?	☐	☐	☒	☐
c) Substantially alter the existing drainage pattern of the site or area, including through the alteration of the course of a stream or river or through the addition of impervious surfaces, in a manner which would:				
i) result in substantial erosion or siltation on- or off-site;	☐	☐	☒	☐
ii) substantially increase the rate or amount of surface runoff in a manner which would result in flooding on- or offsite;	☐	☐	☒	☐
iii) create or contribute runoff water which would exceed the capacity of existing or planned stormwater drainage systems or provide substantial additional sources of polluted runoff; or	☐	☐	☒	☐
iv) impede or redirect flood flows?	☐	☐	☒	☐
d) In flood hazard, tsunami, or seiche zones, risk release of pollutants due to project inundation?	☐	☐	☐	☒
e) Conflict with or obstruct implementation of a water quality control plan or sustainable groundwater management plan?	☐	☐	☐	☒

Impacts

a) **Less Than Significant Impact.** Construction of the Project would involve grading, utility installation, and paving that could temporarily increase erosion and sedimentation in stormwater runoff. The Project would be subject to the State Water Resources Control Board's Construction General Permit (Order 2009-0009-DWQ, as amended), which requires preparation and implementation of a SWPPP with erosion and sediment control BMPs such as silt fencing, fiber rolls, stabilized construction entrances, and inlet protection. The Project must also comply with the City's NPDES MS4 Permit (No. CA00883399), and Kern County Public Works post-construction BMP requirements. During operation, potential stormwater pollutants would be limited to those

associated with parking areas, landscaped areas, and building maintenance (e.g., oils, grease, fertilizers, pesticides). These would be addressed through site design features, source control measures, and treatment controls consistent with the City's MS4 Permit and Kern County standards. The Project Site is graded and relatively flat, reducing erosion potential, and no septic systems or direct discharges to groundwater are proposed. Thus, with compliance with applicable state and local regulatory requirements and implementation of appropriate construction and post-construction BMPs, the Project would not violate water quality standards or waste discharge requirements, nor substantially degrade surface or groundwater quality. Therefore, impacts would be less than significant, and no further analysis of this issue is warranted.

b) **Less Than Significant Impact.** The proposed Project would be served by the City's municipal water system, which obtains water from a combination of surface water and groundwater sources overseen by the Kern River Groundwater Sustainability Agency. The Project is expected to use approximately 16.6 to 17.1 acre-feet of water each year based on the landscape design and building program. Most of this demand would come from irrigating the Project Site's 256,674 square feet of landscaped areas, which are designed with drought-tolerant plants and efficient irrigation systems. Indoor water use for the temple and meetinghouse would be minimal by comparison, thanks to efficient fixtures and the intermittent nature of worship and assembly activities. Relative to the California Water Service – Bakersfield District's 2020 actual demand of about 66,000 acre-feet, the Project would account for roughly 0.026 percent of total demand. Compared to the District's projected 2045 demand of approximately 78,000 to 80,000 acre-feet, the Project's share would remain around 0.022 percent. Thus, the Project's contribution to Citywide water demand would be negligible in scale within existing entitlements and allocations. No on-site wells are proposed by the Project.

Project Site development would increase impervious surfaces; however, post-construction stormwater BMPs, including landscaped areas, would promote on-site percolation where feasible. The Project Site is not located within a designated groundwater recharge area, and underlying Wasco sandy loam soil type has moderate infiltration capacity. Thus, given the small incremental demand relative to available supplies, absence of direct groundwater extraction, and incorporation of infiltration BMPs, the Project would not substantially decrease groundwater supplies or interfere with recharge in a manner that would impede sustainable groundwater management of the basin. Therefore, impacts would be less than significant, and no further analysis of this issue is warranted.

c.i.) **Less Than Significant Impact.** The Project Site is graded, relatively flat, and located in an urbanized area. There are no natural streams or rivers on or adjacent to the Project Site; therefore, the Project would not alter the course of a stream or river. Construction activities such as grading, trenching, and excavation would temporarily disturb soils, making them susceptible to erosion from wind or stormwater runoff. However, as the Project would disturb more than one acre, it must obtain coverage under the State Water Resources Control Board's Construction General Permit (NPDES), which requires preparation and implementation of a SWPPP. The SWPPP would include erosion and sediment control BMPs such as silt fencing, fiber rolls, stabilized construction entrances, and inlet protection. The Project would also comply with the City's grading and stormwater requirements and Kern County Public Works post-construction BMP standards to manage runoff from new impervious surfaces. Thus, given the Project Site's flat topography, absence of natural drainages, and required implementation of construction and post-construction BMPs, the Project would not substantially alter the existing drainage pattern in a manner that

would result in substantial erosion or siltation on- or offsite. Therefore, impacts would be less than significant, and no further analysis of this issue is warranted.

c.ii.) **Less Than Significant Impact.** The Project Site is graded, relatively flat, and located in an urbanized area of the City. There are no natural streams or rivers on or adjacent to the Project Site; therefore, the Project would not alter the course of a stream or river. Development would introduce new impervious surfaces; however, site drainage would be designed to direct runoff to the City's storm drain system in compliance with the City's stormwater management requirements and Kern County Public Works post-construction BMP standards. Because the Project would disturb more than one acre, it must obtain coverage under the State Water Resources Control Board's Construction General Permit (NPDES), which requires preparation and implementation of a SWPPP. The SWPPP would include BMPs to control the rate and volume of runoff during construction. Post-construction, the Project would incorporate detention, infiltration, or other approved measures to ensure that peak runoff rates do not exceed pre-Project conditions. Moreover, according to the Federal Emergency Management Agency's Flood Map Service Center, the Project Site is outside the 100-year flood hazard area.[25] Given the Project Site's topography, absence of natural drainages, and required implementation of construction and post-construction BMPs, the Project would not substantially increase the rate or amount of surface runoff in a manner that would result in flooding on- or offsite. Therefore, impacts would be less than significant, and no further analysis of this issue is warranted.

c.iii.) **Less Than Significant Impact.** The Project Site is graded, relatively flat, and located in an urbanized area of the City. There are no natural streams or rivers on or adjacent to the Project Site; therefore, the Project would not alter the course of a stream or river. Development would introduce new impervious surfaces; however, site drainage would be designed to direct runoff to the City's storm drain system in compliance with the City's stormwater management requirements and Kern County Public Works post-construction BMP standards. Because the Project will disturb more than one acre, it must obtain coverage under the State Water Resources Control Board's Construction General Permit (NPDES), which requires preparation and implementation of a SWPPP. The SWPPP would include erosion and sediment control BMPs during construction, and post-construction measures such as detention basins, infiltration areas, or flow-through treatment to ensure that post-Project peak runoff rates do not exceed pre-Project conditions and that the capacity of the existing/planned storm drain system is not exceeded. Potential pollutants in stormwater runoff from the completed project (e.g., oil and grease from parking areas, nutrients from landscaping, trash and debris) would be minimized through source control and treatment control BMPs consistent with City and state requirements. Thus, given the Project Site's topography, absence of natural drainages, and required implementation of construction and post-construction BMPs, the Project would not create or contribute runoff water that would exceed the capacity of existing or planned stormwater drainage systems or provide substantial additional sources of polluted runoff. Therefore, impacts would be less than significant, and no further analysis of this issue is warranted.

c.iv.) **Less Than Significant Impact.** The Project Site is graded, relatively flat, and located in an urbanized area of the City. There are no natural streams, rivers, or other flood conveyance features on or

---

25 *Federal Emergency Management Agency, FEMA Flood Map Service Center. Available online at: https://msc.fema.gov/arcgis/rest/directories/arcgisjobs/nfhl_print/mscprintb_gpserver/j50a4fece810a4beba165d486b4b8349d/scratch/FIRMETTE_5b155c17-d0c9-403e-aab8-112038fe9556.pdf , accessed September 6, 2024.*

adjacent to the Project Site; therefore, the Project would not alter the course of a stream or river. As discussed above, according to the Federal Emergency Management Agency's Flood Map Service Center, the Project Site is outside the 100-year flood hazard area and is identified as having minimal flood risk.

Site grading and building placement would be designed to maintain existing overland flow paths and direct stormwater to the City's storm drain system in compliance with the City's stormwater management requirements and Kern County Public Works post-construction BMP standards. Because the Project would disturb more than one acre, it must also obtain coverage under the State Water Resources Control Board's Construction General Permit (NPDES), which requires preparation and implementation of a SWPPP to manage runoff during construction. Thus, given the Project Site's topography, absence of flood conveyance features, and required implementation of construction and post-construction BMPs, the Project would not impede or redirect flood flows. Therefore, impacts would be less than significant, and no further analysis of this issue is warranted.

d) **Less Than Significant Impact**. The Project Site is graded, relatively flat, and located in an urbanized area of the City. As discussed above, the Project Site is outside the Federal Emergency Management Agency's 100-year flood hazard area and is designated Zone X (minimal flood risk). The Project Site is approximately 70 miles inland from the nearest point of the Pacific Ocean and is not subject to tsunami hazards. The California Department of Water Resources dam inundation mapping indicates the Project Site is not within a designated dam failure inundation zone.[26] There are no large water bodies in the vicinity that could generate a seiche affecting the Project Site.

The Project would not store or use hazardous materials in reportable quantities; hazardous materials use would be limited to small amounts of cleaning products, landscaping chemicals, and maintenance fuels, all handled in compliance with applicable regulations. Therefore, even in the unlikely event of inundation, there would be no substantial risk of pollutant release. Thus, based on the Project Site's location, topography, and absence of significant inundation hazards, the Project would not result in the release of pollutants in a flood hazard, tsunami, or seiche zone. Therefore, no impact would occur, and no further analysis of this issue is warranted.

e) **No Impact.** The Project Site is within the jurisdiction of the Central Valley Regional Water Quality Control Board and subject to the Water Quality Control Plan for the Tulare Lake Basin (Basin Plan). The Basin Plan identifies beneficial uses for surface and groundwater in Kern County, establishes water quality objectives, and outlines implementation programs to achieve those objectives. The Project would comply with applicable Basin Plan requirements through implementation of construction and post-construction BMPs consistent with the City's stormwater management standards and the State Water Resources Control Board's Construction General Permit (NPDES), including preparation of a SWPPP.

The Project Site overlies the Kern County Subbasin of the San Joaquin Valley Groundwater Basin, overseen by the Kern River Groundwater Sustainability Agency pursuant to the Sustainable Groundwater Management Act (SGMA). The Project would be served by the City's municipal water system and would not involve direct groundwater extraction. Project water demand is

---

26 *California Department of Water Resources, "California Dam Breach Inundation Maps." Available online at: https://fmds.water.ca.gov/maps/damim/. Accessed August 12, 2025.*

within the City's existing entitlements and consistent with the sustainable management criteria for Kern County Subbasin groundwater.

Because the Project would adhere to the Basin Plan's water quality requirements and would not conflict with the Groundwater Sustainability Plan, it would not conflict with or obstruct implementation of a water quality control plan or sustainable groundwater management plan. Therefore, no impact would occur, and no further analysis of this issue is warranted.

11. LAND USE AND PLANNING

Issues	Potentially Significant Impact	Less than Significant with Project Mitigation	Less than Significant Impact	No Impact
Would the project:				
a) Physically divide an established community?	☐	☐	☐	☒
b) Cause a significant environmental impact due to a conflict with any land use plan, policy, or regulation adopted for the purpose of avoiding or mitigating an environmental effect?	☒	☐	☐	☐

Impacts

a) **No Impact.** The Project Site is located within an existing urbanized area of the City and is surrounded by developed land uses, including residential, commercial, and religious institutional uses. The proposed development would occur entirely within the boundaries of the Project Site, which are existing parcels intended for urbanized development, and would not introduce new roadways, barriers, or other physical features that would bisect or isolate any portion of the surrounding community. The Project would maintain existing public street connections and would not alter established circulation patterns in a way that would physically divide an established community. Therefore, no impact would occur, and no further analysis of this issue is warranted.

b) **Potentially Significant Impact.** The Project is subject to the General Plan, zoning ordinance, and other applicable local and regional plans that include policies and regulations intended to avoid or mitigate environmental effects, such as those related to noise, traffic, air quality, visual resources, and biological resources. The Project include a zoning modification to construct the steeples for the temple and meetinghouse as proposed (i.e., 123 feet 6 inches and 66 feet 4 inches, respectively, where 60 feet is permitted in the C-O zone), which achieve heights beyond the current zoning height limitations. Thus, given the Project's scale, height, and potential for environmental effects in multiple resource areas, there is a possibility that certain design elements or operational characteristics could conflict with applicable policies or regulations adopted for environmental protection. Therefore, this issue will be further analyzed in the EIR.

12. MINERAL RESOURCES

Issues	Potentially Significant Impact	Less than Significant with Mitigation Incorporated	Less than Significant Impact	No Impact
Would the project:				
a) Result in the loss of availability of a known mineral resource that would be of value to the region and the residents of the state?	☐	☐	☐	☒
b) Result in the loss of availability of a locally important mineral resource recovery site delineated on a local general plan, specific plan or other land use plan?	☐	☐	☐	☒

Impacts

a) **No Impact.** According to the California Department of Conservation Division of Mine Reclamation, and the California Geological Survey's Mineral Land Classification maps, the Project Site has no active mines and is designated as MRZ-1.[27, 28] The MRZ-1 classification is an area where adequate information indicates that no significant mineral deposits are present, or that the likelihood for their presence is minimal.[29] The General Plan does not designate the Project Site or surrounding area for Mineral Petroleum (R-MP), which is assigned to parcels that contain producing, or potentially productive, petroleum fields and mineral deposits. Implementation of the Project would not result in the loss of availability of a known mineral resource that would be of value to the region or residents of the state, nor would it encroach on, or otherwise indirectly affect, existing mineral resource areas. Therefore, no impact would occur, and no further analysis of this issue is warranted.

b) **No Impact.** The City's General Plan and California Department of Conservation mapping indicate the Project Site is not delineated as a locally important mineral resource recovery site, nor are such sites located adjacent to the Project Site. The Project would not preclude access to, or otherwise indirectly affect, any important local mineral resource recovery area such as area designated by the General Plan as Mineral Petroleum (R-MP). Therefore, no impact would occur, and no further analysis of this issue is warranted.

---

27 *California Department of Conservation, "Mines Online." Available online at: https://maps.conservation.ca.gov/mol/index.html. Accessed on August 12, 2025.*

28 *California Department of Conservation, "Mineral Land Classification." Available online at: https://maps.conservation.ca.gov/mineralresources/. Accessed August 27, 2025.*

29 *California Department of Conservation, CGS Information Warehouse: Mineral Land Classification Maps (SMARA Study Areas), available at: https://maps-cnra-cadoc.opendata.arcgis.com/datasets/cadoc::cgs-information-warehouse-mineral-land-classification-maps-smara-study-areas/explore?location=35.490744%2C-119.243210%2C9.44 , accessed August 12, 2025.*

13. NOISE

Issues	Potentially Significant Impact	Less than Significant with Project Mitigation	Less than Significant Impact	No Impact
Would the project result in:				
a) Generation of a substantial temporary or permanent increase in ambient noise levels in the vicinity of the project in excess of standards established in the local general plan or noise ordinance, or applicable standards of other agencies?	☒	☐	☐	☐
b) Generation of excessive groundborne vibration or groundborne noise levels?	☒	☐	☐	☐
c) For a project located within the vicinity of a private airstrip or an airport land use plan or, where such a plan has not been adopted, within two miles of a public airport or public use airport, would the project expose people residing or working in the project area to excessive noise levels?	☐	☐	☐	☒

Impacts

a) **Potentially Significant Impact.** Construction of the Project would involve activities such as site preparation, grading, building construction, and paving, which would require the use of heavy equipment (e.g., excavators, dozers, haul trucks) that can generate high noise levels. These activities could result in temporary increases in ambient noise that may exceed the City's noise ordinance limits at nearby sensitive receptors, particularly during early morning or evening hours. In addition, Project operations could introduce new stationary noise sources (e.g., mechanical equipment, HVAC systems) and increased traffic volumes that may elevate long-term ambient noise levels. Because the potential exists for both construction and operational noise to exceed applicable standards, this impact is considered potentially significant and will be further analyzed in the EIR.

b) **Potentially Significant Impact.** Construction activities such as grading, compaction, and potential use of impact equipment (e.g., pile drivers, vibratory rollers) could generate groundborne vibration levels perceptible at nearby structures. Depending on proximity, these vibration levels could cause annoyance to occupants or, in extreme cases, cosmetic damage to older or more fragile buildings. While operational activities are not expected to produce substantial vibration, the potential for construction-related vibration impacts warrants detailed evaluation. Therefore, this impact is considered potentially significant and will be further analyzed in the EIR.

c) **No Impact.** The Project Site is not located within an airport land use plan area, within two miles of a public airport or public use airport, or within the vicinity of a private airstrip. As such, there would be no exposure of people in the Project area to excessive aircraft-related noise levels. Therefore, no impact would occur, and no further analysis is warranted.

14. POPULATION AND HOUSING

Issues	Potentially Significant Impact	Less than Significant with Project Mitigation	Less than Significant Impact	No Impact
Would the Project:				
a) Induce substantial unplanned population growth in an area, either directly (for example, by proposing new homes and businesses) or indirectly (for example, through extension of roads or other infrastructure)?	☐	☐	☒	☐
b) Displace substantial numbers of existing people or housing units, necessitating the construction of replacement housing?	☐	☐	☐	☒

Impacts

a) **Less Than Significant Impact.** A Project could induce population growth in an area either directly, through the development of new housing or businesses, or indirectly, through the extension of roads or other infrastructure. The Project does not include the addition or removal of housing and would, therefore, have no direct impact on population or housing forecasts identified in City and regional growth projections. The Project is consistent with the Project Site's existing land use designation and zoning (from a land use perspective), which anticipated the type of development proposed (i.e., an area-serving, non-residential land use).

Although the Project would generate additional employment opportunities, it is anticipated that the workforce would primarily consist of existing residents in the Bakersfield area. Any potential employees who may permanently relocate to the region as a direct result of the Project is expected to be minimal. Estimating such relocation would be highly speculative due to multiple factors (e.g., family income, housing cost and availability). Furthermore, the Project does not require extension of new infrastructure or utilities beyond the immediate service connections to the Project Site, thereby avoiding growth inducement through expanded service corridors.

As of 2025, the City has an estimated population of 419,238 persons.[30] Given the scale of the Project and the above considerations, any potential increase in population would be nominal and within planned growth assumptions. Therefore, the Project would not induce substantial unplanned population growth, either directly or indirectly, and associated impacts would be less than significant. No further analysis of this issue is warranted.

b) **No Impact.** The Project Site is currently vacant and contains no existing housing units or residents. The Project would not involve demolition, removal, or alteration of any residential structures, nor would it require acquisition of off-site properties that could contain housing. The Project Site's existing land use designation and zoning do not identify it for residential use, and the Project does

30 *California Department of Finance. E-1 Population and Housing Estimates for Cities, Counties, and the State – January 1, 2024 and 2025, May 2025. Available online at: https://dof.ca.gov/forecasting/demographics/estimates-e1/, accessed August 27, 2025.*

not propose any changes that would indirectly displace housing elsewhere. Therefore, the Project would not displace substantial numbers of existing people or housing units, and no construction of replacement housing would be necessitated. No Impact would occur, and no further analysis of this issue is warranted.

15. PUBLIC SERVICES

Issues	Potentially Significant Impact	Less than Significant with Project Mitigation	Less than Significant Impact	No Impact
Would the project result in substantial adverse physical impacts associated with the provision of new or physically altered governmental facilities, need for new or physically altered governmental facilities, the construction of which could cause significant environmental impacts, in order to maintain acceptable service ratios, response times or other performance objectives for any of the public services:				
a) Fire protection?	☐	☐	☒	☐
b) Police protection?	☐	☐	☒	☐
c) Schools?	☐	☐	☒	☐
d) Parks?	☐	☐	☒	☐
e) Other public facilities?	☐	☐	☒	☐

Impacts

a) **Less Than Significant Impact.** Fire protection services for the Project Site are provided by the Bakersfield Fire Department, with the nearest fire station, Fire Station No. 15, located at 1301 Buena Vista Road, approximately 1.1 miles southeast of the Project Site. The Project would not induce population growth that could increase service demand beyond existing capacity. The Project would primarily serve existing members in the Bakersfield region and would not require the construction of new or physically altered fire protection facilities to maintain acceptable service ratios, response times, or other performance objectives. Any additional personnel needed for special events would be dispatched from existing stations. As no new or expanded fire facilities are required, the Project would not result in associated environmental impacts. Therefore, impacts would be less than significant, and no further analysis of this issue is warranted.

b) **Less Than Significant Impact.** Police protection services for the Project Site are provided by the Bakersfield Police Department, with the nearest station, Westside Police Substation, located at 1301 Buena Vista Road, approximately 1.1 miles southeast of the Project Site. The Project would primarily serve existing members in the Bakersfield region and would not induce population growth that could increase demand for police services beyond existing capacity. The Project's operational characteristics are not expected to generate unusual or sustained service calls. Any additional personnel needed for special events would be dispatched from existing stations. The Project would not require the construction of new or physically altered police facilities to maintain acceptable service ratios, response times, or other performance objectives. Therefore, impacts would be less than significant, and no further analysis of this issue is warranted.

c) **Less Than Significant Impact**. The Project Site is located within the Rosedale Union School District, which includes elementary and middle schools, and Kern High School District. Public schools that

serve the Project Site include American Elementary School, located at 800 Verdugo Lane; Rosedale Middle School, located at 12463 Rosedale Highway; and Liberty High School, located at 925 Jewetta Avenue. The Project would primarily serve existing members in the Bakersfield region and would not induce population growth that could increase student enrollment beyond existing capacity. The Project's operational characteristics are not expected to generate sustained or unusual school service demands.

Moreover, pursuant to the Leroy F. Greene School Facilities Act of 1998 (Senate Bill 50), codified in part at Government Code Section 65995 *et seq.*, the payment of state-mandated school impact fees to Rosedale Union School District and Kern High School District would be deemed by statute to be full and complete mitigation of any school facility impacts associated with the Project. Unless waived by the affected school districts for this Project, the Project would be required to pay applicable school impact fees at the time of building permit issuance, consistent with SB 50 requirements. Since the Project would not require the construction of new or physically altered school facilities beyond those addressed through SB 50 fees, and such payment constitutes complete mitigation under CEQA, impacts on schools would be less than significant, and no further analysis is warranted.

d) **Less Than Significant Impact**. The Bakersfield Parks and Recreation Department operates over 65 parks and community facilities for public recreation and community services. The nearest park to the Project Site is Aera Park, located across Jewetta Avenue less than 0.1 mile to the east. The Project would primarily serve existing members in the Bakersfield region and does not include residential uses; therefore, it would not induce population growth that could increase demand for neighborhood or regional parks. In addition, the Project design includes landscape plazas and gardens available to the public, providing incidental recreational opportunities onsite. No new or expanded public park facilities would be required, and no physical deterioration of existing facilities would occur or be accelerated. Therefore, impacts would be less than significant, and no further analysis of this issue is warranted.

e) **Less Than Significant Impact**. The Southwest Branch Library, a branch of the Kern County Library, is located at 8301 Ming Avenue, approximately 3.1 miles east of the Project Site, and serves residents of the City. The Project would primarily serve existing members in the Bakersfield region and does not include residential uses; therefore, it would not induce population growth that could increase demand for libraries or other public facilities such as community centers, civic buildings, or cultural venues. No new or expanded public facilities would be required, and no physical deterioration of existing facilities would occur or be accelerated. Therefore, impacts would be less than significant, and no further analysis of this issue is warranted.

16. RECREATION

Issues	Potentially Significant Impact	Less than Significant with Project Mitigation	Less than Significant Impact	No Impact
a) Would the project increase the use of existing neighborhood and regional parks or other recreational facilities such that substantial physical deterioration of the facility would occur or be accelerated?	☐	☐	☒	☐
b) Does the project include recreational facilities or require the construction or expansion of recreational facilities, which might have an adverse physical effect on the environment?	☐	☐	☒	☐

Impacts

a) **Less Than Significant Impact.** The Project proposes development of an approximately 13-acre religious campus intended to serve the existing Bakersfield region. The Project does not include residential uses and would not generate population growth that could increase demand for neighborhood or regional parks. In addition, the Project itself would include publicly accessible landscaped areas, plazas, and gardens for patrons to enjoy during daytime hours. These on-site amenities would provide opportunities for informal outdoor use associated with the Project activities, further reducing the likelihood that patrons would rely on nearby public parks for passive recreation.

Any incidental use of neighborhood or regional parks by attendees is expected to be minimal and well within the capacity of existing facilities. As such, the Project would not require new or expanded park facilities, and it would not cause or accelerate physical deterioration of existing recreational facilities. Therefore, impacts would be less than significant, and no further analysis of this issue is warranted.

b) **Less Than Significant Impact.** The Project is located on a vacant parcel and does not propose any off-site recreational facilities. No residential uses are included; therefore, the Project would not generate new demand for neighborhood or regional parks that could require the construction or expansion of such facilities. The Project's design includes landscape plazas and gardens that will be available to the public. These features would be constructed and maintained entirely within the Project Site and would not create demand for additional off-site recreational resources. As such, no physical environmental effects associated with the construction of new or expanded public recreational facilities would occur, and impacts would be less than significant. No further analysis of this issue is warranted.

17. TRANSPORTATION

Issues	Potentially Significant Impact	Less than Significant with Project Mitigation	Less than Significant Impact	No Impact
Would the project:				
a) Conflict with a program, plan, ordinance, or policy addressing the circulation system, including transit, roadway, bicycle and pedestrian facilities?	☒	☐	☐	☐
b) Conflict or be inconsistent with CEQA Guidelines section 15064.3, subdivision (b)?	☒	☐	☐	☐
c) Substantially increase hazards due to a geometric design feature (e.g., sharp curves or dangerous intersections) or incompatible uses (e.g., farm equipment)?	☒	☐	☐	☐
d) Result in inadequate emergency access?	☐	☐	☒	☐

Impacts

a) **Potentially Significant Impact.** The Project would generate additional vehicle trips during both construction and operation, potentially affecting the performance and safety of the surrounding circulation network. Depending on design features and trip distribution, there could be conflicts with adopted plans and policies intended to promote multimodal transportation, such as policies from the City's General Plan Circulation Element, Bicycle Master Plan, and Complete Streets initiative. Potential impacts could include reduced roadway capacity, impediments to bicycle or pedestrian connectivity, or interference with transit operations. Therefore, this issue will be further analyzed in the EIR to determine the extent and significance of potential impacts.

b) **Potentially Significant Impact.** State CEQA Guidelines Section 15064.3(b) establishes vehicle miles traveled (VMT) as the primary metric for evaluating transportation impacts. The Project could result in VMT levels exceeding applicable thresholds for its land use type and location, particularly if it generates substantial regional trip lengths or induces additional travel demand. The potential for inconsistency with VMT reduction goals and related GHG reduction strategies warrants a quantified VMT analysis. Therefore, this issue will be further analyzed in the EIR to determine the extent and significance of potential impacts.

c) **Potentially Significant Impact.** Project driveways, internal circulation, and interface with the surrounding roadway network could introduce new design features that increase collision risk or create unsafe conditions for motorists, bicyclists, or pedestrians should the Project include inadequate sight distance, unconventional intersection configurations, or driveway placements on high-volume roadways. Therefore, this issue will be further analyzed in the EIR to determine the extent and significance of potential impacts.

d) **Less Than Significant Impact.** The Project Site is located within an urbanized area served by an established public street network, including direct frontage on Stockdale Highway (classified as

an Arterial) and Jewetta Avenue (classified as a Collector) that provide unobstructed access for emergency vehicles. The Project's site plan has been reviewed by City staff, including the City Fire Department, and confirmed to meet all applicable emergency access requirements of the BMC, California Fire Code, and City development standards. The design provides multiple driveways, adequate turning radii, and clear fire lane widths to accommodate emergency apparatus, and no roadway closures or access restrictions are proposed during construction or operation. As such, the Project would not result in inadequate emergency access, and impacts would be less than significant. No further analysis of this issue is warranted.

18. TRIBAL CULTURAL RESOURCES

Issues	Potentially Significant Impact	Less than Significant with Project Mitigation	Less than Significant Impact	No Impact
Would the project cause a substantial adverse change in the significance of a tribal cultural resource, defined in Public Resources Code section 21074 as either a site, feature, place, cultural landscape that is geographically defined in terms of the size and scope of the landscape, sacred place, or object with cultural value to a California Native American tribe, and that is:				
a) Listed or eligible for listing in the California Register of Historical Resources, or in a local register of historical resources as defined in Public Resources Code section 5020.1(k), or	☒	☐	☐	☐
b) A resource determined by the lead agency, in its discretion and supported by substantial evidence, to be significant pursuant to criteria set forth in subdivision (c) of Public Resources Code Section 5024.1. In applying the criteria set forth in subdivision (c) of Public Resources Code Section 5024.1, the lead agency shall consider the significance of the resource to a California Native American tribe.	☒	☐	☐	☐

Impacts

a) **Potentially Significant Impact.** Tribal cultural resources may be present at the Project Site, including sites, features, places, cultural landscapes, sacred places, and objects with cultural value to California Native American tribes. Ground-disturbing activities such as grading, excavation, and utility installation could damage or destroy such resources, if present. This impact is considered potentially significant and will be further analyzed in the EIR. This topic will be consolidated into the Cultural Resources section of the EIR.

b) **Potentially Significant Impact.** Even if a tribal cultural resource is not formally listed in, or eligible for, the California Register or a local register, it may still be considered significant by the lead agency based on substantial evidence and in consultation with California Native American tribes. The Project Site may contain resources that meet the significance criteria in Public Resources Code Section 5024.1(c), such as association with cultural practices, beliefs, or traditions of a tribe. Construction activities could result in the alteration or destruction of such resources. Therefore, this issue will be further analyzed in the EIR to determine the extent and significance of potential impacts. This topic will be consolidated into the Cultural Resources section of the EIR.

19. UTILITIES & SERVICE SYSTEMS

Issues	Potentially Significant Impact	Less than Significant with Project Mitigation	Less than Significant Impact	No Impact
Would the project:				
a) Require or result in the relocation or construction of new or expanded water, wastewater treatment or storm water drainage, electric power, natural gas, or telecommunications facilities, the construction or relocation of which could cause significant environmental effects?	☐	☐	☒	☐
b) Have sufficient water supplies available to serve the project and reasonably foreseeable future development during normal, dry and multiple dry years?	☐	☐	☒	☐
c) Result in a determination by the wastewater treatment provider which serves or may serve the project that it has adequate capacity to serve the project's projected demand in addition to the provider's existing commitments?	☐	☐	☒	☐
d) Generate solid waste in excess of State or local standards, or in excess of the capacity of local infrastructure, or otherwise impair the attainment of solid waste reduction goals?	☐	☐	☒	☐
e) Comply with federal, state, and local management and reduction statutes and regulations related to solid waste?	☐	☐	☒	☐

Impacts

a) **Less Than Significant Impact.** The proposed Project would incrementally increase demand for water, wastewater, stormwater, electric, natural gas, or telecommunications. The Project would connect to existing infrastructure and utilities, all of which have sufficient capacity to accommodate the proposed development without requiring the relocation or construction of new or expanded off-site facilities that could cause significant environmental effects.

Potable water service to the project site would be provided by the City of Bakersfield's Domestic Water System, which is managed by the City's Water Resources Department and operated under contract by California Water Service (Cal Water). The system serves approximately 48,140 municipal connections and, in 2020, delivered 45,649 acre-feet of water to customers. According to the City's 2020 Urban Water Management Plan, the Domestic Water System has adequate supplies to meet existing and projected demands under normal, single-dry-year, and multiple-dry-year conditions through 2045. The Project's estimated annual demand of approximately 16.6 to 17.1 acre-feet represents roughly 0.026 percent of current citywide demand and about 0.022 percent of projected 2045 demand. This

incremental increase can be accommodated within existing system capacity. No new or expanded off-site water treatment or major distribution facilities would be required to serve the project; only standard service connections and on-site infrastructure would be installed. Therefore, the Project would not result in the need for new or expanded water supply entitlements or facilities, and impacts related to water supply would be less than significant.

Wastewater generated by the Project would be collected and conveyed via the City of Bakersfield's municipal sewer system, operated by the City's Wastewater Division. The City's wastewater system serves the urbanized area through two treatment plants: Wastewater Treatment Plant No. 2 and the North of the River Sanitary District Plant, which together provide a total treatment capacity of approximately 48 million gallons per day (MGD). In 2020, average daily flows were well below permitted capacity, leaving adequate reserve capacity to accommodate additional development. Moreover, the Project's wastewater generation, based on its limited occupancy and assembly-type use, would represent a negligible increase in system flows relative to existing capacity. The City has confirmed that the existing collection and treatment infrastructure in the service area is adequate to serve the Project without the need for new or expanded off-site wastewater treatment or major conveyance facilities. Only standard on-site laterals and connections to existing mains would be required. It should be noted that the Project would comply with all applicable federal, state, and local wastewater regulations, including the City's sewer connection requirements and the treatment plants' NPDES permits.

Stormwater in the Bakersfield metropolitan area is managed through a joint MS4 operated by the City of Bakersfield and Kern County under a NPDES permit issued by the Central Valley Regional Water Quality Control Board (NPDES No. CA00883399). The system includes a network of underground storm drains, inlets, and approximately 200 retention basins that capture and manage urban runoff before discharge to the Kern River, canals, or infiltration facilities. The Project would incorporate site-specific drainage improvements consistent with the City's Storm Water Management Plan and Municipal Code Chapter 8.34, including low-impact development (LID) features and BMPs to control the volume and quality of runoff. Post-development peak flows would be managed on-site to avoid exceeding pre-Project conditions, and runoff would be directed to the existing municipal storm drain system via standard service connections. The City has confirmed that the existing storm drainage infrastructure in the service area has adequate capacity to accommodate the Project's incremental runoff. No new or expanded off-site drainage facilities would be required beyond the Project's on-site improvements. The Project would comply with all applicable NPDES permit requirements, including construction-phase erosion and sediment control measures and post-construction stormwater quality standards.

Pacific Gas and Electric Company (PG&E) would provide electrical service to the Project Site, which is located within an urbanized area already served by existing distribution infrastructure along Stockdale Highway and Jewetta Avenue. Based on California Energy Commission demand factors for religious assembly uses, the Project's estimated peak load of approximately 150–200 kW can be accommodated by the existing local distribution circuit and substation without requiring new or expanded off-site electric power facilities, and any necessary service connections or minor equipment upgrades would occur on-site or within existing utility corridors, avoiding the need for construction or relocation of facilities that

could cause significant environmental effects; therefore, impacts would be less than significant.

Southern California Gas Company (SoCalGas) provides natural gas service to the Bakersfield area through existing distribution mains in the public rights-of-way along Stockdale Highway and Jewetta Avenue adjacent to the Project Site. The City allows natural gas in new construction, subject to compliance with the California Building Standards Code (Title 24) and applicable efficiency requirements. Based on California Energy Commission energy intensity factors for religious assembly uses, the combined 46,500 square feet of proposed building area is estimated to have a peak annual natural gas demand of approximately 7,000–9,300 therms, which can be accommodated by existing infrastructure without the need for new or expanded off-site facilities. Any necessary service connections or meters would be installed onsite or within previously disturbed utility corridors, avoiding the construction or relocation of facilities that could cause significant environmental effects; therefore, impacts would be less than significant.

Telecommunications services in the Project area are provided by multiple carriers with existing underground and overhead infrastructure within the public rights-of-way along Stockdale Highway and Jewetta Avenue. Service to the Project, if selected by the operator, would be extended via standard connections from these existing facilities, with any necessary installation limited to on-site conduit, wiring, and equipment pads. No new or expanded off-site telecommunications facilities such as cell towers, switching stations, or major fiber trunk lines would be required, and all work would occur within previously disturbed areas. As a result, the Project would not necessitate the relocation or construction of telecommunications facilities that could cause significant environmental effects, and impacts would be less than significant.

Overall, because the Project's potable water, wastewater, stormwater, electricity, natural gas, and telecommunications demands can all be met by existing municipal and utility infrastructure with only standard on-site connections or minor improvements in previously disturbed area, and without the need for new or expanded off-site facilities that could cause significant environmental effects, impacts related to utilities and service systems would be less than significant. No further analysis is warranted.

b) **Less Than Significant Impact.** The proposed Project would be served by the City of Bakersfield's Domestic Water System, managed by the City's Water Resources Department and operated under contract by California Water Service (Cal Water). In 2020, the system included 48,140 municipal connections and supplied 45,649 acre-feet of water from a combination of surface water and groundwater sources. The Project Site is within the City's service area and planned growth boundary.

The Project is expected to generate an annual water demand of approximately 16.6 to 17.1 acre-feet per year, with the majority of use attributable to landscape irrigation across 256,674 square feet of drought-tolerant planting areas. Indoor water use for the temple and meetinghouse is expected to be minimal due to efficient fixtures and intermittent occupancy typical of worship and assembly uses. According to the 2020 Urban Water Management Plan (UWMP) prepared for the California Water Service – Bakersfield District, total Citywide water demand was approximately 66,000 acre-feet in 2020 and is projected to increase to

approximately 78,000 to 80,000 acre-feet per year by 2045 under normal and dry hydrologic conditions. The Project's estimated demand represents approximately 0.026 percent of current Citywide demand and 0.022 percent of projected 2045 demand within existing entitlements and allocations. Therefore, given the Project's modest water use relative to citywide totals, its compliance with water efficiency standards, and the availability of long-term water supplies identified in the UWMP, the Project would not result in a significant impact on water supply resources.

Because the Project is within the service area of a water provider with documented, reliable supplies under all hydrologic conditions evaluated in the UWMP, and because its demand is within forecasted growth assumptions, the Project would have a less than significant impact. No further analysis is warranted.

c) **Less Than Significant Impact**. The Project would be served by the City of Bakersfield Wastewater Division via Wastewater Treatment Plant (WWTP) No. 3, located at 6901 McCutchen Road, which has a permitted capacity of 32 MGD and currently treats an average of 17.3 MGD, with approximately 14.7 MGD of available capacity.[31] Based on typical wastewater generations factors for assembly-type uses (approximately 15 gallons per occupant per day) and the Project's peak non-overlapping occupancies of up to 280 persons for the temple and 300 persons for the meetinghouse, the Project maximum daily wastewater generation is estimated to be approximately 8,700 gallons per day, or 0.0087 MGD. This represents approximately 0.027 percent of WWTP No. 3's permitted capacity and approximately 0.05 percent of its current available capacity. The City has confirmed that existing collection and treatment infrastructure can accommodate this incremental demand without the need for new or expanded off-site wastewater treatment or major conveyance facilities. Therefore, the wastewater treatment provider would determine that it has adequate capacity to serve the Project in addition to existing commitments, and impacts would be less than significant. No further analysis is warranted.

d) **Less Than Significant Impact**. The Project would be served by the Metropolitan Sanitary Landfill, operated by the Kern County Public Works Department. This Class III municipal solid waste facility has a permitted maximum throughput of 4,500 tons per day and an estimated remaining capacity of approximately 22 million tons, equating to approximately 22 years of operation at current disposal rates. Based on CalRecycle's construction and demolition (C&D) debris generation factor of approximately 4.38 pounds per square foot of building area, construction of the 46,500 square feet of new structures would generate an estimated 203,670 pounds (approximately 102 tons) of C&D debris over the construction period. In compliance with AB 939 and City requirements, a substantial portion of this debris, such as concrete, metals, asphalt, and cardboard, would be diverted from landfill disposal through recycling, further reducing the net disposal volume. Regarding the Project's operation, using CalRecycle's solid waste generation factor for institutional/religious assembly uses of approximately 0.006 pounds per square foot per day, the Project's 46,500 square feet of building area would generate approximately 279 pounds/day (0.14 tons/day), or 51 tons per year of solid waste. Consistent with state mandates (AB 939, AB 341, AB 1826, and SB 1383) and City programs, at least 50 percent of this material would be diverted through recycling

---

31 *City of Bakersfield, Water Resources, Wastewater Division, Wastewater Treatment Plant No. 3 https://www.bakersfieldcity.us/679/Wastewater-Treatment-Plants, accessed August 27, 2025*

and organics collection, resulting in an estimated disposal volume of 25.5 tons per year (0.07 tons/day). This generation represents approximately 0.0016 percent of the landfill's permitted daily throughput and an even smaller fraction of its remaining capacity.

Given the minimal contribution of both operational and construction solid waste relative to available landfill capacity, the fact that the waste stream is accounted for in the County Integrated Waste Management Plan, and the Project's compliance with all applicable waste reduction and diversion requirements, the Project would not generate solid waste in excess of state or local standards, exceed the capacity of local infrastructure, or impair the attainment of solid waste reduction goals. Therefore, impacts would be less than significant, and no further analysis is warranted.

e) **Less Than Significant Impact.** Solid waste collection and disposal for the Project would be provided by the Bakersfield Department of Public Works (BDPW), which offers garbage, recycling, and organics collection services to residents and businesses. Solid waste from the Project would be transported to the Metropolitan Landfill, which operates under permits issued by CalRecycle. The Project would be required to comply with all applicable federal, state, and local solid waste management and reduction statutes and regulations, including the federal Resource Conservation and Recovery Act (RCRA), California Integrated Waste Management Act of 1989 (AB 939), Mandatory Commercial Recycling (AB 341), Mandatory Commercial Organics Recycling (AB 1826), and Short-Lived Climate Pollutants: Organic Waste Reductions (SB 1383), as well as the City of Bakersfield's solid waste and recycling ordinances. Compliance would be achieved through participation in the City's collection and recycling programs, proper segregation of recyclables and organics, and adherence to landfill disposal requirements.

Because the Project would be served by an established municipal solid waste collection system and would comply with all applicable statutes and regulations, it would not conflict with or obstruct implementation of solid waste management and reduction laws. Therefore, impacts would be less than significant, and no further analysis of this issue is warranted.

20. WILDFIRE

Issues	Potentially Significant Impact	Less than Significant with Project Mitigation	Less than Significant Impact	No Impact
If located in or near state responsibilities areas or lands classified as very high fire hazard severity zones, would the project:				
a) Substantially impair an adopted emergency response plan or emergency evacuation plan?	☐	☐	☐	☒
b) Due to slope, prevailing winds, and other factors, exacerbate wildfire risks, and thereby expose project occupants to, pollutant concentrations from a wildfire or the uncontrolled spread of a wildfire?	☐	☐	☐	☒
c) Require the installation or maintenance of associated infrastructure (such as roads, fuel breaks, emergency water sources, power lines or other utilities) that may exacerbate fire risk or that may result in temporary or ongoing impacts to the environment?	☐	☐	☐	☒
d) Expose people or structures to significant risks, including downslope or downstream flooding or landslides, as a result of runoff, post-fire slope instability, or drainage changes?	☐	☐	☐	☒

Impacts

a) **No Impact.** According to the 2025 California Department of Forestry and Fire Protection's (CAL FIRE) Fire Hazard Severity Zone maps, the Project Site is not located within or adjacent to a State Responsibility Area or within a designated Fire Hazard Severity Zone.[32] Moreover, the approach to evacuations in the City and Kern County is a dynamic zone-based system, which is a more modern and effective method as it allows for a targeted response to the specific location of an emergency instead of pre-determined evacuation routes.[33] The Project would not interfere with the real-time monitoring and evacuation coordination system used by the City and Kern County. Therefore, even though the Project Site is not within a very high fire hazard severity zone, the Project also would not impair an adopted emergency response plan or emergency evacuation plan. No impact would occur, and no further analysis of this issue is warranted.

b) **No Impact.** According to the 2025 CAL FIRE Fire Hazard Severity Zone maps, the Project Site is not located within or adjacent to a State Responsibility Area or within a designated Very High Fire

---

32 *California Department of Forestry and Fire Protection, Fire Hazard Severity Zones, 2025. Available online at: https://experience.arcgis.com/experience/5065c998b4b0462f9ec3c6c226c610a9, accessed August 27, 2025.*

33 *Kern County Fire Department, KCFD News, "A New Evacuation Management Tool Activated in Kern County," August 18, 2023, https://kerncountyfire.org/15143/a-new-evacuation-management-tool-activated-in-kern-county/, accessed August 27, 2025.*

Hazard Severity Zone. The Project Site is relatively flat, located in an urbanized area, and lacks extensive flammable vegetation. Prevailing wind conditions and site characteristics do not create elevated wildfire risk. The Project does not include features that would increase the likelihood of wildfire ignition or contribute to the uncontrolled spread of wildfire, such as large-scale storage of flammable materials or introduction of high-fuel landscaping. Therefore, the Project would not exacerbate wildfire risks or expose occupants to pollutant concentrations from wildfire, and no impact would occur. No further analysis is warranted.

c) **No Impact.** According to the 2025 CAL FIRE Fire Hazard Severity Zone maps, the Project Site is not located within or adjacent to a State Responsibility Area or within a designated Very High Fire Hazard Severity Zone. The Project Site is in an urbanized area and is already served by existing public roads, utilities, and other infrastructure. The Project would connect to these existing systems and would not require the installation or maintenance of new roads, fuel breaks, emergency water sources, power lines, or other utilities that could exacerbate wildfire risk or cause temporary or ongoing environmental impacts. No off-site infrastructure extensions into undeveloped areas are proposed. Therefore, no impact would occur, and no further analysis of this issue is warranted.

d) **No Impact**. According to the 2025 CAL FIRE Fire Hazard Severity Zone maps, the Project Site is not located within or adjacent to a State Responsibility Area or within a Very High Fire Hazard Severity Zone. The Project Site is in an urbanized area and relatively flat, with no steep slopes or unstable geologic features. The Project would not involve grading or vegetation removal beyond the site boundary that could alter drainage patterns or increase erosion potential. Given these conditions, there is no potential for post-fire slope instability, downslope or downstream flooding, or landslides. Therefore, no impact would occur, and no further analysis of this issue is warranted.

21. MANDATORY FINDINGS OF SIGNIFICANCE

Issues	Potentially Significant Impact	Less than Significant with Project Mitigation	Less than Significant Impact	No Impact
The lead agency shall find that a project may have a significant effect on the environment and thereby require an EIR to be prepared for the project where there is substantial evidence, in light of the whole record, that any of the following conditions may occur. Where prior to commencement of the environmental analysis a project proponent agrees to mitigation measures or project modifications that would avoid any significant effect on the environment or would mitigate the significant environmental effect, a lead agency need not prepare an EIR solely because without mitigation the environmental effects would have been significant (per Section 15065 of the *State CEQA Guidelines*):				
a) Does the project have the potential to degrade the quality of the environment, substantially reduce the habitat of a fish or wildlife species, cause a fish or wildlife population to drop below self-sustaining levels, threaten to eliminate a plant or animal community, substantially reduce the number or restrict the range of a rare or endangered plant or animal or eliminate important examples of the major periods of California history or prehistory?	☒	☐	☐	☐
b) Does the project have impacts that are individually limited, but cumulatively considerable? ("Cumulatively considerable" means that the incremental effects of a project are significant when viewed in connection with the effects of past projects, the effects of other current projects, and the effects of past, present and probable future projects)?	☒	☐	☐	☐
c) Does the project have environmental effects which will cause substantial adverse effects on human beings, either directly or indirectly?	☒	☐	☐	☐

Impacts

a) **Potentially Significant Impact.** The Project involves ground-disturbing and operational activities that could result in the loss or degradation of sensitive biological resources, including special-status species, sensitive natural communities, and wildlife movement corridors. In addition, the Project Site may contain or be proximate to historical or prehistoric resources that could be damaged or destroyed. These respective topics (i.e., Biological Resources, Cultural Resources, and Tribal Cultural Resources) are to be further analyzed in the EIR. Therefore, this issue will be further analyzed in the EIR to determine the extent and significance of potential impacts.

b) **Potentially Significant Impact.** While the Project's individual impacts in certain resource areas may appear limited, they could combine impacts from other related projects and reasonably foreseeable future projects in the vicinity to create cumulatively considerable effects to such areas as to regional air pollutant levels, GHG emissions, traffic congestion, loss of habitat, and noise. Because cumulative impacts are evaluated in the context of the broader environmental

setting, and the Project could contribute to significant cumulative effects, this issue will be further analyzed in the EIR to determine the extent and significance of potential impacts.

c) **Potentially Significant Impact.** Construction and operation of the Project could generate environmental effects that adversely affect human health, safety, or quality of life. Potential issues include exposure to excessive noise, air pollutant emissions, traffic hazards, lighting, or other environmental stressors. Therefore, this issue will be further analyzed in the EIR to determine the extent and significance of potential impacts.

CAL FIRE, *Fire Hazard Severity Zones in State Responsibility Area*, 2023. Available online at: https://calfire-forestry.maps.arcgis.com/apps/webappviewer/index.html?id=988d431a42b242b29d89597ab693d008 , accessed August 12, 2025.

California Department of Conservation, "California Important Farmland Finder," Available online at: https://maps.conservation.ca.gov/dlrp/ciff/, accessed August 12, 2025.

California Department of Conservation, "Mines Online." Available online at: https://maps.conservation.ca.gov/mol/index.html. Accessed on August 12, 2025.

California Department of Conservation, CGS Information Warehouse: Mineral Land Classification Maps (SMARA Study Areas), available at: https://maps-cnra-cadoc.opendata.arcgis.com/datasets/cadoc::cgs-information-warehouse-mineral-land-classification-maps-smara-study-areas/explore?location=35.490744%2C-119.243210%2C9.44 , accessed August 12, 2025.

California Department of Conservation, *CGS Seismic Hazards Program: Liquefaction Zones,* available at: https://gis.data.cnra.ca.gov/datasets/cadoc::cgs-seismic-hazards-program-liquefaction-zones/explore?location=35.355000%2C-119.139093%2C16.84 , accessed August 12, 2025

California Department of Conservation, *CGS Seismic Hazards Program: Landslide Zones,* available at: https://gis.data.ca.gov/datasets/cadoc::cgs-seismic-hazards-program-landslide-zones/explore?location=35.599353%2C-119.820300%2C7.64 , accessed August 12, 2025

California Department of Conservation, *Williamson Act Program*. Available online at: https://www.conservation.ca.gov/dlrp/lca, accessed on August 12, 2025.

California Department of Finance. E-5 Population and Housing Estimates for Cities, Counties, and the State, 2011-2021 with 2010 Census Benchmark. Available online at: https://dof.ca.gov/Forecasting/Demographics/Estimates/estimates-e5-2010-2021/, accessed August 12, 2025.

California Department of Fish and Wildlife, "California Forests and Timberlands." Available online at: https://nrm.dfg.ca.gov/FileHandler.ashx?DocumentID=109919, accessed August 12, 2025.

California Department of Toxic Substances Control, *EnviroStor.* Available online at: https://www.envirostor.dtsc.ca.gov/public/map/?myaddress=stockdale+and+jewetta, accessed August 12, 2025.

California Department of Toxic Substances Control, *EnviroStor.* Available online at: https://www.envirostor.dtsc.ca.gov/public/map/?myaddress=stockdale+and+jewetta, accessed August 12, 2025..

California Department of Toxic Substances Control, *Hazardous Waste and Substances Site List (Cortese).* Available online at:*https://www.envirostor.dtsc.ca.gov/public/search?CMD=search&city=Bakersfield&zip=&coun*

ty=&case_number=&business_name=&FEDERAL_SUPERFUND=True&STATE_RESPONSE=True&VOLUNTARY_CLEANUP=True&SCHOOL_CLEANUP=True&CORRECTIVE_ACTION=True&tiered_permit=True&evaluation=True&cvci=True&operating=True&post_closure=True&non_operating=True&inspections=True&inspectionsother=True , accessed August 12, 2025

California Department of Toxic Substances Control, *Hazardous Waste and Substances Site List (Cortese).* Available online at:*https://www.envirostor.dtsc.ca.gov/public/search?CMD=search&city=Bakersfield&zip=&county=&case_number=&business_name=&FEDERAL_SUPERFUND=True&STATE_RESPONSE=True&VOLUNTARY_CLEANUP=True&SCHOOL_CLEANUP=True&CORRECTIVE_ACTION=True&tiered_permit=True&evaluation=True&cvci=True&operating=True&post_closure=True&non_operating=True&inspections=True&inspectionsother=True* , accessed August 12, 2025.

California Department of Water Resources, "California Dam Breach Inundation Maps." Available online at: https://fmds.water.ca.gov/maps/damim/. Accessed August 12, 2025.

California Energy Commission, "2022 Total System Electric Generation." Available online at: https://www.energy.ca.gov/data-reports/energy-almanac/california-electricity-data/2022-total-system-electric-generation, accessed August 12, 2025

California Energy Commission, *Electricity Consumption*, 2025. Available online at:

California Geological Survey. CGS Seismic Hazards Program: Alquist-Priolo Fault Hazard Zones. Available online at: https://maps-cnra-cadoc.opendata.arcgis.com/datasets/cadoc::cgs-seismic-hazards-program-alquist-priolo-fault-hazard-zones/explore?location=36.281441%2C-119.787888%2C5.42 , accessed August 12, 2025

City of Bakersfield Municipal Code, Chapter 8.34 – Industrial Stormwater. Available online at: https://bakersfield.municipal.codes/Code/8.34 , accessed August 12, 2025.

City of Bakersfield, 2020 Urban Water Management Plan, available at: https://content.civicplus.com/api/assets/c5b0009e-ea0e-4721-a4ee-fd716aab2659?cache=1800 , accessed August 12, 2025.

City of Bakersfield, Planning & Land Use Map, available at: https://cob.maps.arcgis.com/apps/webappviewer/index.html?id=9fbb25e825e3425a84e7dea631e42f7b , accessed August 20, 2025.

City of Bakersfield, *Priority Climate Action Plan*, 2024. Available online at: https://www.epa.gov/system/files/documents/2024-03/city-of-bakersfield-pcap.pdf , accessed August 12, 2025.

City of Bakersfield, Wastewater, available at: https://www.bakersfieldcity.us/632/Wastewater, accessed August 12, 2025.

City of Bakersfield. Fire. Available online at: https://www.bakersfieldcity.us/233/Fire , accessed August 12, 2025.

Federal Emergency Management Agency, *FEMA Flood Map Service Center*. Available online at: https://msc.fema.gov/arcgis/rest/directories/arcgisjobs/nfhl_print/mscprintb_gpserver/j50a4face810a4beba165d486b4b8349d/scratch/FIRMETTE_5b155c17-d0c9-403e-aab8-112038fe9556.pdf , accessed September 6, 2024.

Kern County Public Works, Best Management Standards (BMPs), available at: https://www.kernpublicworks.com/home/showpublisheddocument/10494/638385983961470000 , accessed August 12, 2025.

Kern County Public Works, Best Management Standards (BMPs), available at: https://www.kernpublicworks.com/home/showpublisheddocument/10494/638385983961470000 , accessed August 12, 2025.

State Water Resources Control Board, *GeoTracker*. Available online at https://geotracker.waterboards.ca.gov/map/?CMD=runreport&myaddress=stockdale+and+jewetta+ave , accessed August 12, 2025.

State Water Resources Control Board, *GeoTracker*. Available online at https://geotracker.waterboards.ca.gov/map/?CMD=runreport&myaddress=stockdale+and+jewetta+ave , accessed August 12, 2025.

Terracon, *Bakersfield Temple Phase I Environmental Site Assessment*, June 2025. (Appendix A to this Initial Study)

VII. INITIAL STUDY PREPARERS

1. LEAD AGENCY

City of Bakersfield Development Services Department – Planning Division

Roque Nino, Principal Planner
Yazid Alawgarey, Assistant Planner/Project Manager

2. CONSULTANTS

Impact Sciences, Inc.

Jessica Kirchner, AICP, Managing Principal
Brad Perrine, Senior Project Manager
Annalie Sarrieddine, Planner
Kara Yates Hines, Manager, Publications & Proposals

Terracon Consultants, Inc. (Phase I Environmental Site Assessment)

Jennifer S. Van, Environmental Group Manager
Tony Mikacich, P.G., Senior Geologist
Baylie R. Zemke, Staff Scientist

APPENDIX A

Phase I ESA

Phase I Environmental Site Assessment

Bakersfield Temple

12310 Stockdale Highway

Bakersfield, Kern County, California

May 14, 2025, Revised June 23, 2025 | Terracon Project No. LA257112

Prepared for:

The Church of Jesus Christ of Latter-day Saints
Salt Lake City, Utah

Prepared by:

Terracon Consultants, Inc.
Laguna Hills, California

Terracon

Nationwide
Terracon.com

- Facilities
- Environmental
- Geotechnical
- Materials

23041 Avenida De La Carlota, Suite 350
Laguna Hills 92653-1590
P 949-261-0051
F 949-261-6110
Terracon.com

May 14, 2025, Revised June 23, 2025

The Church of Jesus Christ of Latter-day Saints
50 East North Temple Street, COB12
Salt Lake City, UT 84150

Attn: Mr. Daniel Briskin
P: (808) 312-2136
E: daniel.briskin@churchofjesuschrist.org

Re: Phase I Environmental Site Assessment
Bakersfield Temple
12310 Stockdale Highway
Bakersfield, Kern County, California 93312
Terracon Project No. LA257112

Dear Mr. Briskin:

Terracon Consultants, Inc. (Terracon) is pleased to submit the enclosed Phase I Environmental Site Assessment (ESA) report for the above-referenced subject property (hereinafter known as the "site"). This assessment was performed in accordance with our Master Services Agreement, dated November 1, 2023, and Task Order, dated February 27, 2025.

We appreciate the opportunity to be of service to you on this project. In addition to ESA services, our professionals provide other environmental, geotechnical, construction materials, and facilities services on a wide variety of projects locally, regionally, and nationally. For more detailed information on all of Terracon's services please visit our website at www.terracon.com. If there are any questions regarding this report or if we may be of further assistance, please do not hesitate to contact us.

Sincerely,

Terracon Consultants, Inc.

DRAFT	**DRAFT**	**DRAFT**
Baylie R. Zemke Staff Scientist	Jennifer S. Van Environmental Group Manager	Tony Mikacich, P.G #9918 Senior Geologist

Attachments

Table of Contents

Executive Summary ..... **i**
Findings and Opinions i
Significant Data Gaps iii
Conclusions iii

1.0 Introduction **1**
1.1 Site Description 1
1.2 Scope of Services 1
1.3 Standard of Care 2
1.4 Additional Scope Limitations, ASTM Deviations, and Data Gaps 3
1.5 Reliance 3
1.6 Client Provided Information 4

2.0 Physical Setting **5**

3.0 Historical Use Information **6**
3.1 Historical Topographic Maps, Aerial Photographs, and Sanborn Maps 6
3.2 Historical City Directories 8
3.3 Site Ownership 9
3.4 Title Search 9
3.5 Environmental Liens and Activity and Use Limitations 9
3.6 Interviews Regarding Current and Historical Site Uses 10
3.7 Prior Report Review 10

4.0 Records Review **11**
4.1 Federal and State/Tribal Databases 11
4.2 Local Agency Inquiries 13
4.3 Local Area Knowledge 14

5.0 Site Reconnaissance **14**
5.1 General Site Information 14
5.2 Overview of Current Site Occupants and Operations 14

5.3 Site Observations 14

6.0 Adjoining Property Reconnaissance 17

7.0 Additional Services 18

8.0 Declaration 18

Appendices

APPENDIX A Exhibit 1: Topographic Map, Exhibit 2: Site Diagram

APPENDIX B Site Photographs

APPENDIX C Historical Documentation and User Questionnaire

APPENDIX D Environmental Database Information

APPENDIX E Credentials

Executive Summary

This Phase I Environmental Site Assessment (ESA) was performed in accordance with our Master Services Agreement, dated November 1, 2023, and Task Order, dated February 27, 2025, and was conducted consistent with the procedures included in ASTM E1527-21, *Standard Practice for Environmental Site Assessments: Phase I Environmental Site Assessment Process*. The purpose of this ESA was to assist the client in developing information to identify recognized environmental conditions (RECs) in connection with the site as reflected by the scope of this report. The ESA was conducted under the supervision or responsible charge of Jennifer S. Van, Environmental Professional. Rachel L. Spellenberg performed the site reconnaissance on April 10, 2025.

Findings and Opinions

A summary of the findings is provided below. It should be recognized that details were not included or fully developed in this section, and the report must be read in its entirety for a comprehensive understanding of the items contained herein.

Site Description and Use

The site is located at 12310 Stockdale Highway, in Bakersfield, Kern County, California (Assessor Parcel Numbers (APNs) 5007801200 and 5007801300) and consists of approximately 11.9-acres of vacant graded land with vegetation. The site is improved with utility connections for electrical, water and sewer. The site is proposed for the developed of a new 30,000-SF temple, associated parking areas, site utilities, landscaping, trash enclosure, service building, and an ancillary building and a future 16,500-SF meetinghouse, associated parking area, service building, pavilion structure, and trash enclosure. During the site reconnaissance, the site was observed to be unoccupied with no site operations. Please refer to **Exhibit 2** in **Appendix A** for a diagram of the site.

Historical Information

Based on a review of historical information, the site consisted of undeveloped, agricultural and/or vacant land with Pioneer Canal along the southern portion of the site from as early as 1910 through the mid-2000s, when the canal was no longer observed and agricultural land was cleared. The site appears to have been graded for construction purposes in 2006 and has remained the same through the present. Prior occupants were not identified.

The site has been utilized as agricultural land and the agricultural practice of crop production often includes the use of pesticides and/or herbicides. The historical agricultural activities on the site may have included the use of pesticides and herbicides.

Information that would indicate the extensive use of pesticides or herbicides on the site was not identified. Based on a review of historical information, the historical agricultural land use does not appear to represent a REC to the site.

The surrounding properties consisted of undeveloped, agricultural, and/or vacant land from as early as 1910 through the mid-2000s, when the property to the adjacent east was developed with water basin/reservoir. By the late 2000s, the several basins/reservoirs were redeveloped into the existing recreational park. The property to the adjacent north was partially developed with a residential neighborhood, which was completed in the late 2010s. The church and self-storage facility located southeast of the site was partially developed in 2006, consisted of its existing layout in 2016. The property located adjacent south of the site has been undeveloped, agricultural, and/or vacant land from 1910 through the present. The existing medical office building located to the adjoining west was developed in 2018 and has remained relatively unchanged through the present.

Terracon identified a canal located along the southern portion of the site from as early as 1910 through the mid-2000s, when the canal was no longer observed. Historical aerial photographs indicates the canal may have been filled as part of grading activities in the mid-2000s. Terracon completed geotechnical exploration activities on December 21, 2023 (60215068). Two soil borings P-4 and P-5 were advanced in the vicinity of the former canal to a maximum depth of 10 feet below grade surface (bgs). Based on Terracon's observations, deleterious materials, staining, and/or odors were not reported. Soil Boring P-4 consisted of silty sand and sand with trace silt. Based on this information, the filled canal does not represent a REC to the site.

Prior Reports

The Terracon April 16, 2021 Phase I ESA reported the site assessed to consist of the same general layout as the site. During the site reconnaissance, on pad-mounted transformer, trash and debris scattered throughout the site, and construction/demolition debris were observed. The site was unoccupied with no operations. RECs were not identified, and no additional investigation was reccomneded.

Records Review

Selected federal and state environmental regulatory databases as well as responses from state and local regulatory agencies were reviewed. The site was not identified in the regulatory databases.

The remaining facilities listed in the database report do not appear to represent RECs to the site at this time, based upon regulatory status, apparent topographic gradient, and/or distance from the site.

Site Reconnaissance

During the site reconnaissance, a pad-mounted transformer, buried natural gas line, and approximately nine (9) cubic yards of construction/demolition debris were observed. RECs were not identified in connection with the above-mentioned features.

Adjoining Properties

The site is bordered by the following: residential housing tract to the north, Aera Park with a retention pond (100 Jewetta Avenue) to the east, Stockdale Highway followed by Bridge Bible Church (12225 Stockdale Highway) and Derrel's Mini Storage (12001 Stockdale Highway) to the south, and Eagle Oaks Specialty Care Center (12500 Stockdale Highway) to the west. RECs were not identified in connection with the adjoining properties.

Significant Data Gaps

Significant data gaps (SDGs) were not identified.

Additional Services

Per the agreed scope of services, additional services as outlined in the proposal, including items described in Section 13.0 (Non-Scope Considerations) of ASTM E1527-21, were not conducted.

Conclusions

We have performed a Phase I ESA consistent with the procedures included in ASTM Practice E1527-21 at 12310 Stockdale Highway, Bakersfield, Kern County, California, the site. RECs, Controlled RECs (CRECs) and/or SDGs were not identified in connection with the site.

1.0 Introduction

1.1 Site Description

Site Name	Bakersfield Temple
Site Location/Address	12310 Stockdale Highway, Bakersfield, Kern County, California
Parcel Number	Parcel #5007801200 and 5007801300
Land Area	Approximately 11.9-acres
Site Improvements	The site is improved with utility connections for electrical, water and sewer.
Anticipated Future Site Use	Religious assembly and worship in a Temple and a Meeting House
Reason for the ESA	Redevelopment of the site for the Temple Project

The location of the site is depicted on Exhibit 1 of Appendix A, which was reproduced from a portion of the United States Geological Survey (USGS) 7.5-minute series topographic map. The site and adjoining properties are depicted on the Site Diagram, which is included as Exhibit 2 of Appendix A.

1.2 Scope of Services

This Phase I Environmental Site Assessment (ESA) was performed in accordance with our Master Services Agreement, dated November 1, 2023, and Task Order, dated February 27, 2025, and was conducted consistent with the procedures included in ASTM E1527-21, *Standard Practice for Environmental Site Assessments: Phase I Environmental Site Assessment Process*. The purpose of this ESA was to assist the client in developing information to identify RECs in connection with the site as reflected by the scope of this report. Recognized environmental conditions are defined by ASTM E1527-21 as "(1) the presence of hazardous substances or petroleum products in, on, or at the subject property due to a release to the environment; (2) the likely presence of hazardous substances or petroleum products in, on, or at the subject property due to a release or likely release to the environment; or (3) the presence of hazardous substances or petroleum products in, on, or at the subject property under conditions that pose a material threat of a future release to the environment." This ESA includes consideration of the movement of hazardous substances and petroleum products in any form, including migration of vapor in the subsurface. A de minimis condition is not a recognized environmental condition.

This purpose was undertaken through user-provided information, a regulatory database review, historical and physical records review, interviews (including local government inquiries, as applicable), and a visual noninvasive reconnaissance of the site and adjoining properties. Limitations, ASTM deviations, and significant data gaps (if identified) are noted in the applicable sections of the report.

Review of Perfluoroalkyl and Polyfluoroalkyl Substances (PFAS)

PFAS are a family of compounds which are considered emerging contaminants of concern due to their mobility and longevity in the environment. PFAS have been used in many products, including but not limited to fire-fighting foam, anti-stick coatings, stain and water-repellent coatings, electroplating, and paper products, among others. On July 8, 2024, US EPA designated two PFAS compounds, perfluorooctanoic acid (PFOA) and perfluorooctanesulfonic acid (PFOS), including their salts and structural isomers, as hazardous substances under CERCLA; accordingly, PFOA and PFOS were evaluated within the scope of E1527-21. Please note that PFAS compounds are ubiquitous in the environment and this limited review is not to be construed as confirmation that PFAS compounds are not present in, at or under the site.

1.3 Standard of Care

This ESA was performed in accordance with generally accepted practices of this profession, undertaken in similar studies at the same time and in the same geographical area. We have endeavored to meet this standard of care, but may be limited by conditions encountered during performance, a client-driven scope of work, or inability to review information not received by the report date. Where appropriate, these limitations are discussed in the text of the report, and an evaluation of their significance with respect to our findings has been conducted.

Phase I ESAs, such as the one performed at this site, are of limited scope, are noninvasive, and cannot eliminate the potential that hazardous, toxic, or petroleum substances are present or have been released at the site beyond what is identified by the limited scope of this ESA. In conducting the limited scope of services described herein, certain sources of information and public records were not reviewed. It should be recognized that environmental concerns may be documented in public records that were not reviewed. No ESA can wholly eliminate uncertainty regarding the potential for RECs in connection with a property. Performance of this practice is intended to reduce, but not eliminate, uncertainty regarding the potential for RECs. No warranties, express or implied, are intended or made. The limitations herein must be considered when the user of this report formulates opinions as to risks associated with the site or otherwise uses the report for any other purpose. These risks may be further evaluated – but not eliminated – through additional research or assessment. We will, upon request, advise you of additional research or assessment options that may be available and associated costs.

1.4 Additional Scope Limitations, ASTM Deviations, and Data Gaps

Based upon the agreed-on scope of services, this ESA did not include subsurface or other invasive assessments, vapor intrusion assessments or indoor air quality assessments (i.e., evaluation of the presence of vapors within a building structure), business environmental risk evaluations, or other services not particularly identified and discussed herein. Credentials of the company (Statement of Qualifications) have not been included in this report but are available upon request. Pertinent documents are referred to in the text of this report, and a separate reference section has not been included. Reasonable attempts were made to obtain information within the scope and time constraints set forth by the client; however, in some instances, the information requested is not, or was not, received by the issuance date of the report. Information obtained for this ESA was received from several sources that we believe to be reliable; nonetheless, the authenticity or reliability of these sources cannot and is not warranted hereunder.

An evaluation of the significance of limitations and missing information with respect to our findings has been conducted, and where appropriate, significant data gaps are identified and discussed in the text of the report. However, it should be recognized that an evaluation of significant data gaps is based on the information available at the time of report issuance, and an evaluation of information received after the report issuance date may result in an alteration of our conclusions, recommendations, or opinions. We have no obligation to provide information obtained or discovered by us after the issuance date of the report, or to perform any additional services, regardless of whether the information would affect any conclusions, recommendations, or opinions in the report. This disclaimer specifically applies to any information that has not been provided by the client.

This report represents our service to you as of the report date and constitutes our final document; its text may not be altered after final issuance. Findings in this report are based upon the site's current utilization, information derived from the most recent reconnaissance and from other activities described herein; such information is subject to change. Certain indicators of the presence of hazardous substances, petroleum products or PFAS compounds may have been latent, inaccessible, unobservable, or not present during the most recent reconnaissance and may subsequently become observable (such as after site renovation or development). Further, these services are not to be construed as legal interpretation or advice.

1.5 Reliance

This ESA report is prepared for the exclusive use and reliance of The Church of Jesus Christ of Latter-day Saints. Use or reliance by any other party is prohibited without the written authorization of The Church of Jesus Christ of Latter-day Saints and Terracon Consultants, Inc. (Terracon).

Reliance on the ESA by the client and all authorized parties will be subject to the terms, conditions and limitations stated in the proposal, ESA report, and Terracon's Master Services Agreement. The limitation of liability defined in the Master Services Agreement is the aggregate limit of Terracon's liability to the client and all relying parties.

Continued viability of this report is subject to ASTM E1527-21 Section 4.6. If the ESA will be used by a different user (third party) than the user for whom the ESA was originally prepared, the third party must also satisfy the user's responsibilities in Section 6 of ASTM E1527-21.

1.6 Client Provided Information

Prior to the site visit, Mr. Daniel Briskin, client's representative, was asked to provide the following user questionnaire information as described in ASTM E1527-21 Section 6.

Client Questionnaire Responses

Client Questionnaire Item	Client Did Not Respond	Client's Response		
		N/A*	Yes	No
Actual Knowledge of Environmental Liens that may encumber the site.				X
Actual Knowledge of Activity Use Limitations (AULs) that may encumber the site.				X
Specialized Knowledge or Experience that is material to a REC in connection with the site.				X
Actual Knowledge of a Lower Purchase Price because contamination is known or believed to be present at the site.				X
Commonly Known or Reasonably Ascertainable Information that is material to a REC in connection with the site.				X
Obvious Indicators of Releases at the site.				X

*N/A = Not Applicable

It was noted that Terracon completed a Phase I ESA for the site in 2021, which is further discussed in Section 3.7.

Terracon's consideration of the client-provided information did not identify RECs. A copy of the questionnaire is included in Appendix C.

2.0 Physical Setting

Physical Setting Information		Source
Topography		
Site Elevation	Approximately 367 feet above mean sea level (msl).	USGS Topographic Map, Stevens California Quadrangle, dated 2021 (Appendix A)
Topographic Gradient	Gently sloping towards the southwest.	
Closest Surface Water	Cross Valley Canal, approximately 870 feet south of the site.	
Soil Characteristics		
Soil Type	Wasco sandy loam	Kern County, CA USDA, Soil Conservation Services Soil Survey issued September 3, 2024 Terracon Geotechnical Evaluation Report Dated December 21, 2023
Description	Well drained soils with 0 to 2 percent slopes. Soil profile consists of 0 to 60 inches below ground surface (bgs) sandy loam. Soils consisted of 2.5 to 7.5 feet bgs fill material consisting of silty sand underlain by loose to medium dense silty sand and poorly graded sand with variable amounts of silt and clay.	
Geology/Hydrogeology		
Formation	Quaternary deposits	California Department of Conservation, Geological Map of California, dated 2015
Description	Alluvium, lake, playa, and terrace deposits; unconsolidated and semi-consolidated.	
Estimated Depth to First Occurrence of Groundwater	Estimated to be approximately 220 feet bgs, measured in a groundwater well located approximately 4,440 feet northwest of the site.	California department of Water Resources State Well No. 29S26E3H003M Last measured 2021

Physical Setting Information		Source
	Groundwater not encountered to a depth of 51.5 feet bgs in on-site geotechnical borings.	Terracon Geotechnical Evaluation Report Dated December 21, 2023
*Hydrogeologic Gradient	Not known - may be inferred to be parallel to topographic gradient (primarily to the southwest).	

* The groundwater flow direction and the depth to shallow, unconfined groundwater, if present, would likely vary depending upon seasonal variations in rainfall and other hydrogeological features. Without the benefit of on-site groundwater monitoring wells surveyed to a datum, groundwater depth and flow direction beneath the site cannot be directly ascertained.

3.0 Historical Use Information

Terracon reviewed the following historical sources to develop a history of the previous uses of the site and surrounding area. Copies of selected historical documents are included in Appendix C.

3.1 Historical Topographic Maps, Aerial Photographs, and Sanborn Maps

Readily available historical USGS topographic maps, selected historical aerial photographs (at approximately 10-to-15-year intervals) and historical fire insurance maps produced by the Sanborn Map Company were reviewed to evaluate land development and obtain information concerning the history of development on and near the site. Reviewed historical topographic maps and aerial photographs are summarized below.

Historical fire insurance maps produced by the Sanborn Map Company were requested from EDR to evaluate past uses and relevant characteristics of the site and surrounding properties. Based upon inquiries to the above-listed Sanborn provider, Sanborn maps were not available for the site.

- Topographic maps:
  - Buena Vista Lake, California, dated **1910**, **1912** (1:125,000)
  - Gosford, California, dated **1932** (1:31,680)
  - Stevens, California, dated **1932** (1:31,680)
  - Bakersfield West, California, dated **1942** (1:62,500)

- Bakersfield West, California, dated **1947** (1:50,000)
- Gosford, California, dated **1950**, **1954**, **1968**, **1973**, **2012**, **2015**, **2018**, **2021** (1:24,000)
- Rosedale California, dated **1950**, **1954**, **1968**, **1973**, **2012**, **2015**, **2018**, **2021** (1:24,000)
- Stevens, California, dated **1950**, **1954**, **1968**, **1973**, **2012**, **2015**, **2018**, **2021** (1:24,000)
- Oildale, California, dated **1954**, **1968**, **1973**, **2012**, **2015**, **2018** (1:24,000)

- Aerial photographs:
  - USDA, **1937**, **1942**, **1956**, **1973**, **1984**, (1" = 500')
  - USGS, **1952** and **1968**, (1" = 500')
  - USGS/DOQQ, **1994**, (1" = 500')
  - USDA/NAIP, **2006**, **2009**, **2012**, **2016**, **2020**, (1" = 500')

Historical Maps and Aerial Photographs

Direction	Description
Site	Undeveloped land with Pioneer Canal running west to east through the southern portion of the site followed by an unpaved road (1910-1973); undeveloped land appears to be graded for agricultural purposes (1984-1994); canal is no longer depicted, vacant graded land with vegetation (2006-2020).
North	Undeveloped land (1910-1973); agricultural land (1984-1994); graded land with partial residential construction (2006-2012); developed with single-family residential neighborhood (2016-2020).
East	Undeveloped land with unpaved road (1910-1942); agricultural land (1984-1994); paved road abuts the site and agricultural land improved with wastewater basins (2006); wastewater basins are graded, followed by baseball fields and grass (2009-2012); previous graded land appears to be a storm water basin (2016-2020).

Direction	Description
South	Undeveloped land with an adjacent unpaved road that transects the southeastern border of the site (1910-1942); unpaved road splits off and now an additional road abuts the property (1952-1956); unpaved road appears to be paved (1968-1994); graded land with partial construction of a church to the southeast (2006); graded land followed by asphalt parking lots and commercial structures (2009-2016-2020).
West	Undeveloped land (1910-1973); undeveloped land appears to be graded for agricultural purposes (1984-1994); graded land (2006-2020).

The site has been utilized as agricultural land and the agricultural practice of crop production often includes the use of pesticides and/or herbicides. The historical agricultural activities on the site may have included the use of pesticides and herbicides. Information that would indicate the extensive use of pesticides or herbicides on the site was not identified. Based on a review of historical information, the historical agricultural land use does not appear to represent a REC to the site.

Terracon identified a canal located along the southern portion of the site from as early as 1910 through the mid-2000s, when the canal was no longer observed. Historical aerial photographs indicates the canal may have been filled as part of grading activities in the mid-2000s. Terracon completed geotechnical exploration activities on December 21, 2023 (60215068). Two soil borings P-4 and P-5 were advanced in the vicinity of the former canal to a maximum depth of 10 feet below grade surface (bgs). Based on Terracon's observations, deleterious materials, staining, and/or odors were not reported. Soil Boring P-4 consisted of silty sand and sand with trace silt. Based on this information, the filled canal does not represent a REC to the site.

3.2 Historical City Directories

The city directories used in this study were made available through EDR (selected years reviewed: 1922-2020) and were reviewed at approximate five-year intervals, if readily available. Street listings not available prior to 1922. The current street address for the site was identified as 12310 Stockdale Highway.

Historical City Directories

Direction	Description
Site	**12310 Stockdale Highway**: No listings (1922-2020).
North	**12001-12421 French Park Lane**: No listings (1922-2020).

Direction	Description
East	**100 Jewetta Avenue:** No listings (1922-2020).
South	**12001 Stockdale Highway**: No listings (1922-2004); Derrel's Mini Storage (2005-2020). **12225 Stockdale Highway**: No listings (1922-2009); Bridge Bible Church (2010-2020).
West	**12500 Stockdale Highway**: No listings (1922-2019); Alazalon Ryan Early MD, Joshua Warolin PD (2020).

Terracon reviewed the above historical city directories for indications of RECs associated with the site. RECs associated with the site were not identified through a review of available historical city directories.

3.3 Site Ownership

Based on a review of information obtained from the City or County assessor's records, the current site owner is Church of Jesus Christ of Latter-day Saints.

3.4 Title Search

At the direction of the client, a title search was not included as part of the scope of services. Unless notified otherwise, we assume that the client is evaluating this information outside the scope of this report.

3.5 Environmental Liens and Activity and Use Limitations

The EDR regulatory database report included a review of both Federal and State Engineering Control (EC) and Institutional Control (IC) databases. Based on a review of the database report, the site was not listed on the EC or IC databases. Please note that in addition to these federal and state listings, AULs can be recorded at the county and municipal level that may not be listed in the regulatory database report. Environmental lien and activity and use limitation records recorded against the site were not provided by the client. At the direction of the client, performance of a review of these records was not included as part of the scope of services and unless notified otherwise, we assume that the client is evaluating this information outside the scope of this report.

3.6 Interviews Regarding Current and Historical Site Uses

The following individual was interviewed regarding the current and historical use of the site.

Interviews

Interviewer	Name / Phone #	Title	Date
Baylie Zemke	Daniel Briskin / (808) 312-2136	Project Manager, Special Projects Department	May 15, 2025

Terracon interviewed Mr. Daniel Briskin, owner representative. Mr. Briskin noted that The Church of Jesus Christ Latter-Day Saints has owned the site since October 14, 2021. Mr. Briskin noted that the site has historically and currently been unoccupied. Mr. Briskin noted that Terracon completed a Phase I ESA for the site in 2021, which is further discussed in Section 3.7. Mr. Briskin noted that Terracon has completed other studies regarding wetlands, critical habitat, threatened or endangered species, and historic or cultural resources, which are presented under a separate cover. Mr. Briskin was not aware of pending environmental litigation, threatened environmental litigation, past environmental litigation, possible violations of environmental laws, possible environmental liability, or potential environmental concern.

3.7 Prior Report Review

Terracon requested the client to provide any previous environmental reports they are aware of for the site. A previous report was provided by the client to Terracon for review.

- Phase I ESA
  12310 Stockdale Highway, Bakersfield, CA
  Dated: April 16, 2021
  Prepared by: Terracon
  For: The Church of Jesus Christ of Latter-day Saints
  Project Number: 60217021

The Terracon April 16, 2021 Phase I ESA reported the site assessed to consist of the same general layout as the site. During the site reconnaissance, on pad-mounted transformer, trash and debris scattered throughout the site, and construction/demolition debris were observed. The site was unoccupied with no operations. RECs were not identified, and no additional investigation was recommended.

4.0 Records Review

Regulatory database information was provided by EDR, a contract information services company. The purpose of the records review was to identify RECs in connection with the site. Information in this section is subject to the accuracy of the data provided by the information services company and the date at which the information is updated. The scope herein did not include confirmation of facilities listed as "unmappable" by regulatory databases.

In some of the following subsections, the words up-gradient, cross-gradient, and down-gradient refer to the topographic gradient in relation to the site. As stated previously, the groundwater flow direction and the depth to shallow groundwater, if present, would likely vary depending upon seasonal variations in rainfall and the depth to the soil/bedrock interface. Without the benefit of on-site groundwater monitoring wells surveyed to a datum, groundwater depth and flow direction beneath the site cannot be directly ascertained.

4.1 Federal and State/Tribal Databases

Terracon reviewed standard federal, state, and tribal environmental record sources within the approximate minimum search distances as required by ASTM E1527-21 and presented in Table 2 of Section 8.0 of The Standard (Types of Government Records to be Reviewed). Further, to enhance and supplement the standard environmental record sources, Terracon reviewed additional federal, state, tribal, local, and proprietary environmental record sources, provided by the database firm, if potentially useful and reasonably ascertainable. Please refer to Appendix D (the environmental regulatory database report) for the number of listings within each database reviewed and database definitions and descriptions.

Due to conversion of address data to location coordinates and the accuracy of government records, the facility locations depicted in the environmental regulatory database report may not match actual physical locations. As such, Terracon attempted to field-verify the actual distances of facilities of concern from the site.

The following table summarizes the site-specific information provided by the database and/or gathered by this office for identified facilities. Facilities are listed in order of proximity to the site. Additional discussion for selected facilities follows the summary table.

Listed Facilities

Facility Name and Location	Estimated Distance / Direction / Gradient	Database Listings	Findings Summary
River Run Boulevard Site River Run Boulevard/Elkhorn Creek	3,800 feet / South / Down-gradient	ENVIROSTOR, SCH	Not a REC, discussed below.

River Run Boulevard/ Elkhorn Creek

River Run Boulevard/ Elkhorn Creek approximately 3,800 feet south and in a topographic down-gradient position relative to the site, is identified in the EnviroStor Database (ENVIROSTOR) and School Property Evaluation Program (SCH) regulatory databases. According to a review of the listing, this site was previous used as agriculture land. A School Investigation was conducted to test this area for potential arsenic, DDD, DDT, lead and toxaphene contaminants. No contaminants were found during this investigation. Based on the facility's distance and topographic down-gradient position relative to the site, the River Run Boulevard/ Elkhorn Creek do not represent a REC to the site.

Unmapped facilities are those that do not contain sufficient address or location information to evaluate the facility listing locations relative to the site. The report listed four facilities in the unmapped section. Determining the location of unmapped facilities is beyond the scope of this assessment; however, none of these facilities were identified as the site or adjacent properties. These facilities are listed in the database report in Appendix D.

4.2 Local Agency Inquiries

Agency Contacted/ Contact Method	Response
Kern County Public Health Department and Environmental Health / by online form https://www.kernpublichealth.com/i-want-to/submit/public-health-request-for-public-records	On April 11, 2025, the Kern County Public Health Department responded that no records were found for the site.
Kern County Clerk / by online https://kerncountyca.nextrequest.com/	On April 11, 2025, the Kern County Clerk responded that no records were found for the site.
Kern County Fire Department / by online https://kerncountyca.nextrequest.com/	On April 11, 2025, the Kern County Fire Department responded that no records were found for the site.
Department of Toxic Substances Control (DTSC) / by e-mail pubreqact@dtsc.ca.gov	On April 16, 2025, Juan Acosta from the DTSC responded that no records were found for the site.
San Joaquin Valley Air Pollution Control District (SJVAPCD) / by online https://sanjoaquinvalleyapcdca.nextrequest.com/requests/new	On April 11, 2025, the SJVAPCD responded that no records were found for the site.
City of Bakersfield / by online portal https://www.bakersfieldcity.us/175/Records	On April 15, 2025, the City of Bakersfield responded that no records were found for the site.
Central Valley Regional Water Quality Control Board / by email info5@waterboards.ca.gov	On April 17, 2025, Kathryn Smith from the Central Valley Water Board responded that no records were found for the site.

4.3 Local Area Knowledge

Based on a review of the California Department of Conservation, Geologic Energy Management Division well finder website (CalGEM GIS), there are no active or plugged oil production wells located at the Site or adjoining properties.

Based on review of the National Piping Mapping System (NPMS) Public Viewer, gas transmission pipelines are not located within the vicinity of the site or adjoining properties.

Terracon researched on-line at the State Resources Water Control Board (SRWCB) GeoTracker database – Land Disposal Sites and landfills were not identified on the site and/or in the site vicinity.

5.0 Site Reconnaissance

5.1 General Site Information

Information contained in this section is based on a visual reconnaissance conducted while walking through the site and the accessible interior areas of structures, if any, located on the site. The site and adjoining properties are depicted on the Site Diagram, which is included in Exhibit 2 of Appendix A. Photo documentation of the site at the time of the visual reconnaissance is provided in Appendix B. Credentials of the individuals planning and conducting the site visit are included in Appendix E.

General Site Information

Site Reconnaissance	
Field Personnel	Rachel L. Spellenberg
Reconnaissance Date	April 10, 2025
Weather Conditions	Partly cloudy / 70°F
Site Contact/Title	Terracon was unaccompanied for the site visit.

5.2 Overview of Current Site Occupants and Operations

The site is currently vacant graded land with vegetation improved with utility connections for electrical, water and sewer.

5.3 Site Observations

The following table summarizes site observations and interviews. Affirmative responses (designated by an "X") are discussed in more detail following the table.

Site Characteristics

Category	Item or Feature	Observed or Identified
Site Operations, Processes, and Equipment	Emergency generators	
	Elevators	
	Air compressors	
	Hydraulic lifts	
	Dry cleaning	
	Photo processing	
	Ventilation hoods and/or incinerators	
	Waste treatment systems and/or water treatment systems	
	Heating and/or cooling systems	
	Paint booths	
	Sub-grade mechanic pits	
	Wash-down areas or carwashes	
	Pesticide/herbicide production or storage	
	Printing operations	
	Metal finishing (electroplating, chrome plating, galvanizing, etc.)	
	Salvage operations	
	Oil, gas, or mineral production	
	Other processes or equipment	
Aboveground Chemical or Waste Storage	Aboveground storage tanks	
	Drums, barrels, and/or containers ≥ 5 gallons	
	MSDS or SDS	
Underground Chemical or Waste Storage, Drainage or Collection Systems	Underground storage tanks or ancillary UST equipment	
	Sumps, cisterns, French drains, catch basins, and/or dry wells	
	Grease traps	
	Septic tanks and/or leach fields	

Category	Item or Feature	Observed or Identified
	Oil/water separators, clarifiers, sand traps, triple traps, interceptors	
	Pipeline markers	X
	Interior floor drains	
Electrical Transformers/ PCBs	Transformers and/or capacitors	X
	Other equipment	
Releases or Potential Releases	Stressed vegetation	
	Stained soil	
	Stained pavement or similar surface	
	Leachate and/or waste seeps	
	Trash, debris, and/or other waste materials	
	Dumping or disposal areas	
	Construction/demolition debris and/or dumped fill dirt	X
	Surface water discoloration, odor, sheen, and/or free-floating product	
	Strong, pungent, or noxious odors	
	Exterior pipe discharges and/or other effluent discharges	
Other Notable Site Features	Surface water bodies	
	Quarries or pits	
	Wastewater lagoons	
	Wells	

Underground Chemical or Waste Storage, Drainage or Collection Systems

Pipeline markers

A pipeline marker was observed along the eastern site boundary. Associated labeling indicated that the pipeline contained natural gas and was owned by Southern California Gas. Based on the properties of natural gas (not a liquid at standard temperature and pressure), the on-site natural gas pipeline does not constitute a REC.

Releases or Potential Releases

Construction/demolition debris and/or dumped fill dirt

Construction/demolition debris was observed on the southeastern and northern portion of the site during the site reconnaissance. The amount of debris was approximately nine (9) cubic yards. Based upon visual observation of surface materials only, this area appeared to consist primarily of asphalt, concrete, brick and a wooden pallet. Leakage, spills or other releases from these materials not observed during the visual reconnaissance. Based on site observations, the construction/demolition debris does not represent a REC.

Electrical Transformers/ PCBs

Transformers and/or capacitors

Terracon observed one pad-mounted transformer, owned and serviced Pacific Gas and Electric (PG&E), on the northwestern portion of the site; however, no information with regard to PCB content of the transformer fluids was observed. Some transformers contain mineral oil which may contain PCBs.

PG&E maintains responsibility for the transformer, and if the transformer was "PCB contaminated," PG&E is not required to replace the transformer fluids until a release is identified. However, evidence of current or prior releases was not observed in the vicinity of the electrical equipment during the site reconnaissance. Based on site observations, the pad-mounted transformer does not represent a REC to the site.

6.0 Adjoining Property Reconnaissance

Visual observations of adjoining properties (from site boundaries) are summarized below.

Adjoining Properties

Direction	Description
North	Residential housing tract.
East	Aera Park with a retention pond (100 Jewetta Avenue).
South	Stockdale Highway followed by Bridge Bible Church (12225 Stockdale Highway) and Derrel's Mini Storage (12001 Stockdale Highway).
West	Eagle Oaks Specialty Care Center (12500 Stockdale Highway).

RECs associated with the site originating from current off-site operations were not identified.

7.0 Additional Services

Per the agreed scope of services specified in the proposal, additional services (asbestos sampling, lead-based paint sampling, wetlands evaluation, lead in drinking water testing, radon testing, vapor encroachment screening, etc.) were not conducted.

8.0 Declaration

I, Jennifer S. Van, I meet the definition of Environmental Professional as defined in Section 312.10 of 40 CFR 312; and I have the specific qualifications based on education, training, and experience to assess a property of the nature, history, and setting of the site. I have developed and performed the All Appropriate Inquiries in conformance with the standards and practices set forth in 40 CFR Part 312.

DRAFT

_____

Jennifer S. Van
Environmental Group Manger

APPENDIX A

EXHIBIT 1: TOPOGRAPHIC MAP

EXHIBIT 2: SITE DIAGRAM

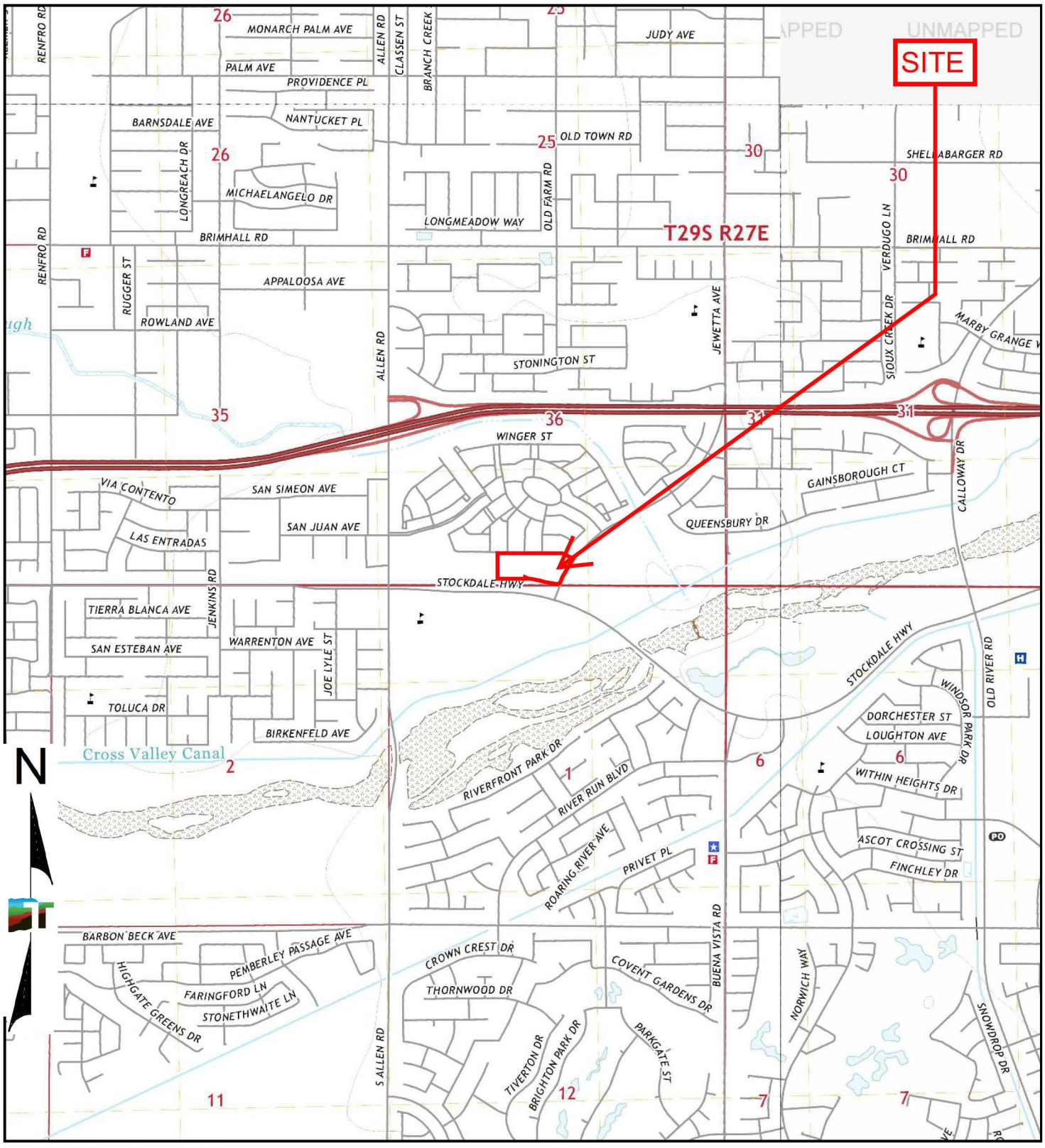

TP, Stevens, 2021, 7.5-minute
SE, Gosford, 2021, 7.5-minute
NW, Rosedale, 2021, 7.5-minute

0 Miles 0.25 0.5 1 1.5

Project Manager: BRZ	Project No. LA257112
Drawn by: BRZ	Scale: As Shown
Checked by: JSV	File Name: NA
Approved by: JSV	Date: 2021

Terracon
23041 Avenida De La Carlota, Suite 350
Laguna Hills, CA 92653

TOPOGRAPHIC MAP

Bakersfield Temple
12310 Stockdale Highway
Bakersfield, Kern County, California

Exhibit 1

Date: 05/07/25 C:\Users\CherylDriscoll\OneDrive – TLP Solutions\drawings\Terracon\California\2025\LA257112.dwg Layout: site diagram Current Layer: –Existing (curbline)

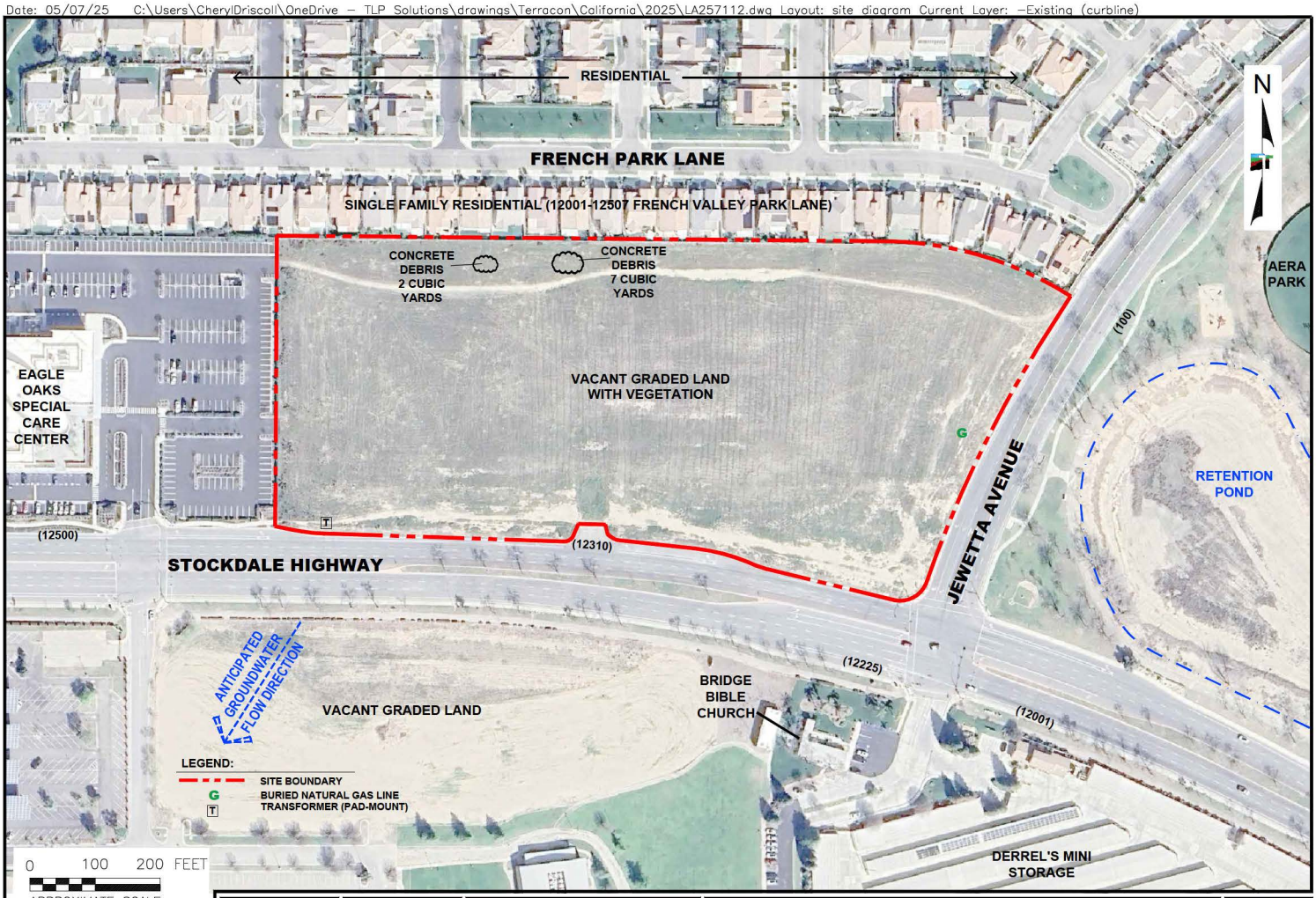

THIS DRAWING SHOULD NOT BE USED SEPARATELY FROM ORIGINAL REPORT.

SOURCE: GOOGLE EARTH, 2025; IMAGERY DATE: 2/23/2025

Project Mngr:	BZ
Drawn By:	CDD
Checked By:	BZ
Approved By:	JSV

Project No.	LA257112
Scale:	AS SHOWN
Date:	05/07/25

Terracon
23041 Avenida de la Carlota, Ste. 350
Laguna Hills, CA 92653

SITE DIAGRAM

BAKERSFIELD TEMPLE
12310 STOCKDALE HIGHWAY
BAKERSFIELD, KERN COUNTY, CALIFORNIA

EXHIBIT 2

APPENDIX B

SITE PHOTOGRAPHS

Bakersfield Temple
Project No. LA257112
Photo Date: May 12, 2025



Photo #1 View of the eastern portion of the site looking west.



Photo #2 View of northern portion of the site looking south.



Photo #3 View of the western portion of the site looking east.



Photo #4 View of the southern portion of the site looking north.



Photo #5 View of the southeastern corner of the site looking north.



Photo #6 View of the southwestern corner of the site looking east.



Photo #7 View of the southwestern corner of the site looking north.



Photo #8 View of the northwestern portion of the site looking south.



Photo #9 View of a pad-mounted transformer located on the southern portion of the site.



Photo #10 View of a storm water cover located on the southern portion of the site.



Photo #11 View of discarded concrete located on the northern portion of the site.



Photo #12 View of a buried gas line located on the eastern portion of the site.



Photo #13 View of the northern adjoining residences.



Photo #14 View of the eastern adjoining Aera Park with a retention pond (100 Jewetta Avenue).



Photo #15 View of the southern adjoining Bridge Bible Church and Derrel's Mini Storage (12225 and 12001 Stockdale Highway).



Photo #16 View of the western adjoining Eagle Oaks Specialty Care Center (12500 Stockdale Highway).

APPENDIX C

HISTORICAL DOCUMENTATION AND USER QUESTIONNAIRE

Bakersfield Temple
12310 Stockdale Highway
Bakersfield, CA 93312

Inquiry Number: 7951620.3
April 08, 2025

Certified Sanborn® Map Report

6 Armstrong Road, 4th floor
Shelton, CT 06484
Toll Free: 800.352.0050
www.edrnet.com

Certified Sanborn® Map Report

04/08/25

Site Name:

Bakersfield Temple
12310 Stockdale Highway
Bakersfield, CA 93312
EDR Inquiry # 7951620.3

Client Name:

Terracon
23041 Avenida De La Carlota Ste 350
Laguna Hills, CA 92653
Contact: Baylie Zemke

The Sanborn Library has been searched by EDR and maps covering the target property location as provided by Terracon were identified for the years listed below. The Sanborn Library is the largest, most complete collection of fire insurance maps. The collection includes maps from Sanborn, Bromley, Perris & Browne, Hopkins, Barlow, and others. Only Environmental Data Resources Inc. (EDR) is authorized to grant rights for commercial reproduction of maps by the Sanborn Library LLC, the copyright holder for the collection. Results can be authenticated by visiting www.edrnet.com/sanborn.

The Sanborn Library is continually enhanced with newly identified map archives. This report accesses all maps in the collection as of the day this report was generated.

Certified Sanborn Results:

Certification # 2BF3-4D07-B36A

PO # NA

Project LA257112

UNMAPPED PROPERTY

This report certifies that the complete holdings of the Sanborn Library, LLC collection have been searched based on client supplied target property information, and fire insurance maps covering the target property were not found.

Sanborn® Library search results

Certification #: 2BF3-4D07-B36A

The Sanborn Library includes more than 1.2 million fire insurance maps from Sanborn, Bromley, Perris & Browne, Hopkins, Barlow and others which track historical property usage in approximately 12,000 American cities and towns. Collections searched:

- ☑ Library of Congress
- ☑ University Publications of America
- ☑ EDR Private Collection

The Sanborn Library LLC Since 1866™

Limited Permission To Make Copies

Terracon (the client) is permitted to make up to FIVE photocopies of this Sanborn Map transmittal and each fire insurance map accompanying this report solely for the limited use of its customer. No one other than the client is authorized to make copies. Upon request made directly to an EDR Account Executive, the client may be permitted to make a limited number of additional photocopies. This permission is conditioned upon compliance by the client, its customer and their agents with EDR's copyright policy; a copy of which is available upon request.

Disclaimer - Copyright and Trademark Notice

This Report contains certain information obtained from a variety of public and other sources reasonably available to Environmental Data Resources, LLC. It cannot be concluded from this Report that coverage information for the target and surrounding properties does not exist from other sources. This Report is provided on an "AS IS", "AS AVAILABLE" basis. NO WARRANTY EXPRESS OR IMPLIED IS MADE WHATSOEVER IN CONNECTION WITH THIS REPORT. ENVIRONMENTAL DATA RESOURCES, LLC AND ITS SUBSIDIARIES, AFFILIATES AND THIRD PARTY SUPPLIERS DISCLAIM ALL WARRANTIES, OF ANY KIND OR NATURE, EXPRESS OR IMPLIED, ARISING OUT OF OR RELATED TO THIS REPORT OR ANY OF THE DATA AND INFORMATION PROVIDED IN THIS REPORT, INCLUDING WITHOUT LIMITATION, ANY WARRANTIES REGARDING ACCURACY, QUALITY, CORRECTNESS, COMPLETENESS, COMPREHENSIVENESS, SUITABILITY, MERCHANTABILITY, FITNESS FOR A PARTICULAR PURPOSE, TITLE, NON-INFRINGEMENT, MISAPPROPRIATION, OR OTHERWISE. ALL RISK IS ASSUMED BY THE USER. IN NO EVENT SHALL ENVIRONMENTAL DATA RESOURCES, LLC OR ITS SUBSIDIARIES, AFFILIATES OR THIRD PARTY SUPPLIERS BE LIABLE TO ANYONE FOR ANY DIRECT, INCIDENTAL, INDIRECT, SPECIAL, CONSEQUENTIAL OR OTHER DAMAGES OF ANY TYPE OR KIND (INCLUDING BUT NOT LIMITED TO LOSS OF PROFITS, LOSS OF USE, OR LOSS OF DATA), ARISING OUT OF OR IN ANY WAY CONNECTED WITH THIS REPORT OR ANY OF THE DATA AND INFORMATION PROVIDED IN THIS REPORT. Any analyses, estimates, ratings, environmental risk levels, or risk codes provided in this Report are provided for illustrative purposes only, and are not intended to provide, nor should they be interpreted as providing any facts regarding, or prediction or forecast of, any environmental risk for any property. Only an assessment performed by a qualified environmental professional can provide findings, opinions or conclusions regarding the environmental risk or conditions in, on or at any property.

Copyright 2025 by Environmental Data Resources, Inc. All rights reserved. Reproduction in any media or format, in whole or in part, of any report or map of Environmental Data Resources, Inc., or its affiliates, is prohibited without prior written permission.

EDR and its logos (including Sanborn and Sanborn Map) are trademarks of Environmental Data Resources, LLC or its affiliates. All other trademarks used herein are the property of their respective owners.

Bakersfield Temple
12310 Stockdale Highway
Bakersfield, CA 93312

Inquiry Number: 7951620.4
April 08, 2025

EDR Historical Topo Map Report

with QuadMatch™

6 Armstrong Road, 4th floor
Shelton, CT 06484
Toll Free: 800.352.0050
www.edrnet.com

EDR Historical Topo Map Report

04/08/25

Site Name:

Bakersfield Temple
12310 Stockdale Highway
Bakersfield, CA 93312
EDR Inquiry # 7951620.4

Client Name:

Terracon
23041 Avenida De La Carlota Ste 350
Laguna Hills, CA 92653
Contact: Baylie Zemke

EDR Topographic Map Library has been searched by EDR and maps covering the target property location as provided by Terracon were identified for the years listed below. EDR's Historical Topo Map Report is designed to assist professionals in evaluating potential liability on a target property resulting from past activities. EDRs Historical Topo Map Report includes a search of a collection of public and private color historical topographic maps, dating back to the late 1800s.

Search Results:

P.O.# NA
Project: LA257112

Coordinates:

Latitude:	35.354983 35° 21' 18" North
Longitude:	-119.138502 -119° 8' 19" West
UTM Zone:	Zone 11 North
UTM X Meters:	305689.63
UTM Y Meters:	3914509.33
Elevation:	367.00' above sea level

Maps Provided:

2021	1947
2018	1942
2015	1932
2012	1912
1973	1910
1968	
1954	
1950	

Disclaimer - Copyright and Trademark Notice

This Report contains certain information obtained from a variety of public and other sources reasonably available to Environmental Data Resources, LLC. It cannot be concluded from this Report that coverage information for the target and surrounding properties does not exist from other sources. This Report is provided on an "AS IS", "AS AVAILABLE" basis. NO WARRANTY EXPRESS OR IMPLIED IS MADE WHATSOEVER IN CONNECTION WITH THIS REPORT. ENVIRONMENTAL DATA RESOURCES, LLC AND ITS SUBSIDIARIES, AFFILIATES AND THIRD PARTY SUPPLIERS DISCLAIM ALL WARRANTIES, OF ANY KIND OR NATURE, EXPRESS OR IMPLIED, ARISING OUT OF OR RELATED TO THIS REPORT OR ANY OF THE DATA AND INFORMATION PROVIDED IN THIS REPORT, INCLUDING WITHOUT LIMITATION, ANY WARRANTIES REGARDING ACCURACY, QUALITY, CORRECTNESS, COMPLETENESS, COMPREHENSIVENESS, SUITABILITY, MERCHANTABILITY, FITNESS FOR A PARTICULAR PURPOSE, TITLE, NON-INFRINGEMENT, MISAPPROPRIATION, OR OTHERWISE. ALL RISK IS ASSUMED BY THE USER. IN NO EVENT SHALL ENVIRONMENTAL DATA RESOURCES, LLC OR ITS SUBSIDIARIES, AFFILIATES OR THIRD PARTY SUPPLIERS BE LIABLE TO ANYONE FOR ANY DIRECT, INCIDENTAL, INDIRECT, SPECIAL, CONSEQUENTIAL OR OTHER DAMAGES OF ANY TYPE OR KIND (INCLUDING BUT NOT LIMITED TO LOSS OF PROFITS, LOSS OF USE, OR LOSS OF DATA), ARISING OUT OF OR IN ANY WAY CONNECTED WITH THIS REPORT OR ANY OF THE DATA AND INFORMATION PROVIDED IN THIS REPORT. Any analyses, estimates, ratings, environmental risk levels, or risk codes provided in this Report are provided for illustrative purposes only, and are not intended to provide, nor should they be interpreted as providing any facts regarding, or prediction or forecast of, any environmental risk for any property. Only an assessment performed by a qualified environmental professional can provide findings, opinions or conclusions regarding the environmental risk or conditions in, on or at any property.

Copyright 2025 by Environmental Data Resources, Inc. All rights reserved. Reproduction in any media or format, in whole or in part, of any report or map of Environmental Data Resources, Inc., or its affiliates, is prohibited without prior written permission.

EDR and its logos (including Sanborn and Sanborn Map) are trademarks of Environmental Data Resources, LLC or its affiliates. All other trademarks used herein are the property of their respective owners.

Topo Sheet Key

This EDR Topo Map Report is based upon the following USGS topographic map sheets.

2021 Source Sheets



Stevens
2021
7.5-minute, 24000

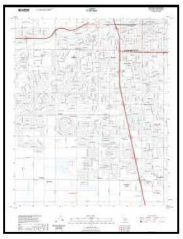

Gosford
2021
7.5-minute, 24000



Rosedale
2021
7.5-minute, 24000

2018 Source Sheets



Stevens
2018
7.5-minute, 24000



Gosford
2018
7.5-minute, 24000



Rosedale
2018
7.5-minute, 24000



Oildale
2018
7.5-minute, 24000

2015 Source Sheets



Stevens
2015
7.5-minute, 24000



Gosford
2015
7.5-minute, 24000



Rosedale
2015
7.5-minute, 24000



Oildale
2015
7.5-minute, 24000

2012 Source Sheets



Stevens
2012
7.5-minute, 24000

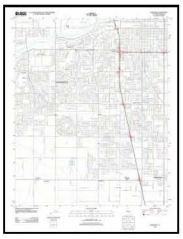

Gosford
2012
7.5-minute, 24000



Rosedale
2012
7.5-minute, 24000



Oildale
2012
7.5-minute, 24000

Topo Sheet Key

This EDR Topo Map Report is based upon the following USGS topographic map sheets.

1973 Source Sheets



Oildale
1973
7.5-minute, 24000
Aerial Photo Revised 1968



Stevens
1973
7.5-minute, 24000
Aerial Photo Revised 1973



Rosedale
1973
7.5-minute, 24000
Aerial Photo Revised 1968

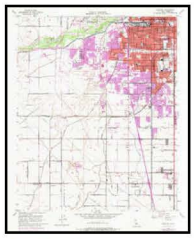

Gosford
1973
7.5-minute, 24000
Aerial Photo Revised 1973

1968 Source Sheets



Stevens
1968
7.5-minute, 24000
Aerial Photo Revised 1968

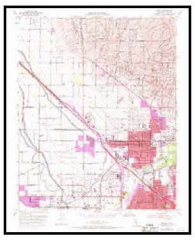

Oildale
1968
7.5-minute, 24000
Aerial Photo Revised 1968

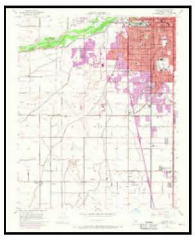

Gosford
1968
7.5-minute, 24000
Aerial Photo Revised 1968



Rosedale
1968
7.5-minute, 24000
Aerial Photo Revised 1968

1954 Source Sheets



Stevens
1954
7.5-minute, 24000
Aerial Photo Revised 1952



Rosedale
1954
7.5-minute, 24000
Aerial Photo Revised 1952



Gosford
1954
7.5-minute, 24000



Oildale
1954
7.5-minute, 24000
Aerial Photo Revised 1952

1950 Source Sheets



Gosford
1950
7.5-minute, 24000



Rosedale
1950
7.5-minute, 24000



Stevens
1950
7.5-minute, 24000

Topo Sheet Key

This EDR Topo Map Report is based upon the following USGS topographic map sheets.

1947 Source Sheets

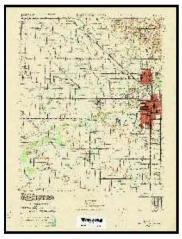

BAKERSFIELD WEST
1947
15-minute, 50000

1942 Source Sheets



Bakersfield West
1942
15-minute, 62500
Aerial Photo Revised 1942

1932 Source Sheets



Gosford
1932
7.5-minute, 31680



Stevens
1932
7.5-minute, 31680

1912 Source Sheets



Buena Vista Lake
1912
30-minute, 125000

Topo Sheet Key

This EDR Topo Map Report is based upon the following USGS topographic map sheets.

1910 Source Sheets



Buena Vista Lake
1910
30-minute, 125000

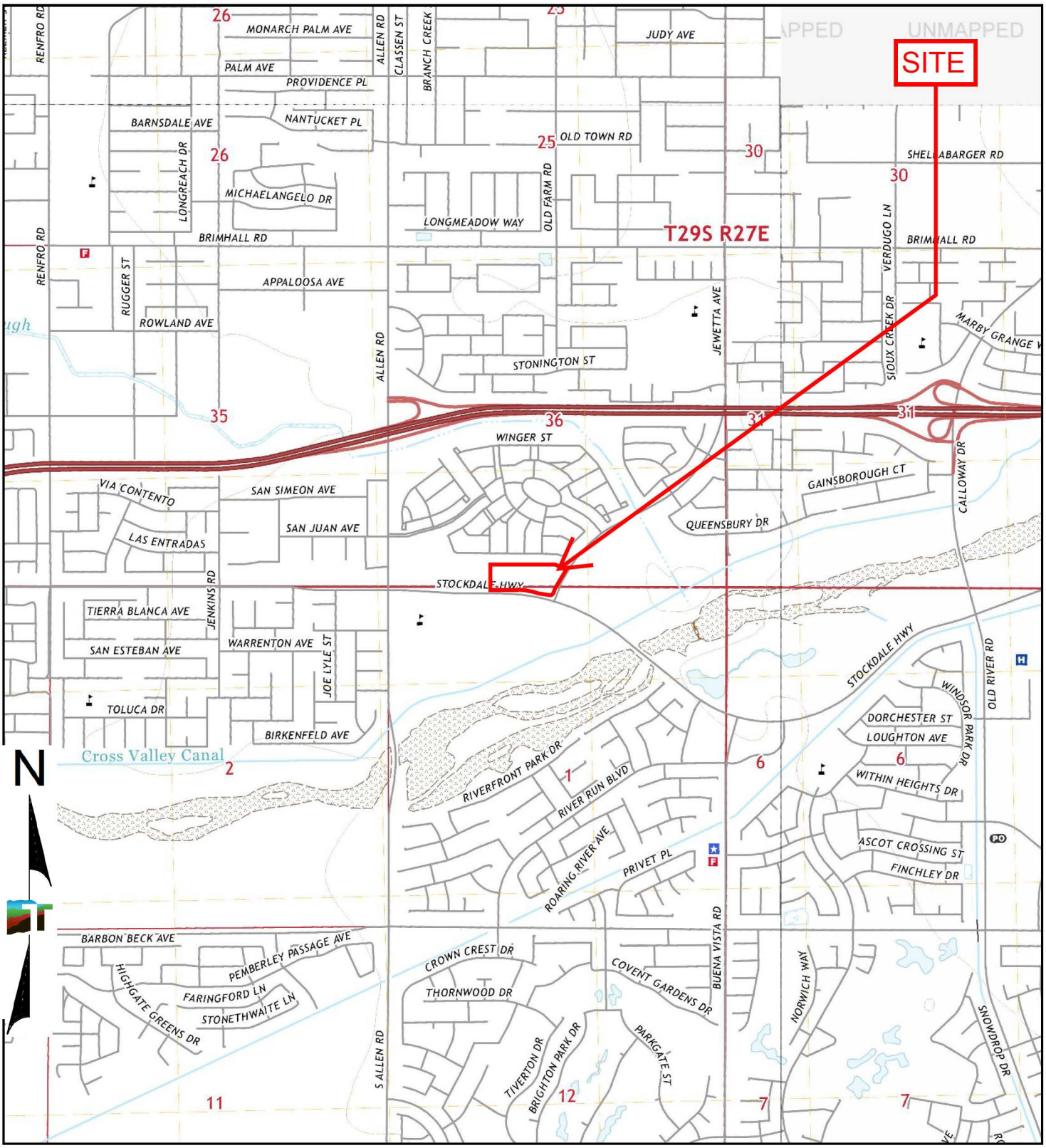

TP, Stevens, 2021, 7.5-minute
SE, Gosford, 2021, 7.5-minute
NW, Rosedale, 2021, 7.5-minute

0 Miles 0.25 0.5 1 1.5

Project Manager:	Project No.	Terracon	2021 TOPOGRAPHIC MAP
Drawn by:	Scale:		
Checked by:	File Name:		
Approved by:	Date: 2021		

Topographic Map

2018

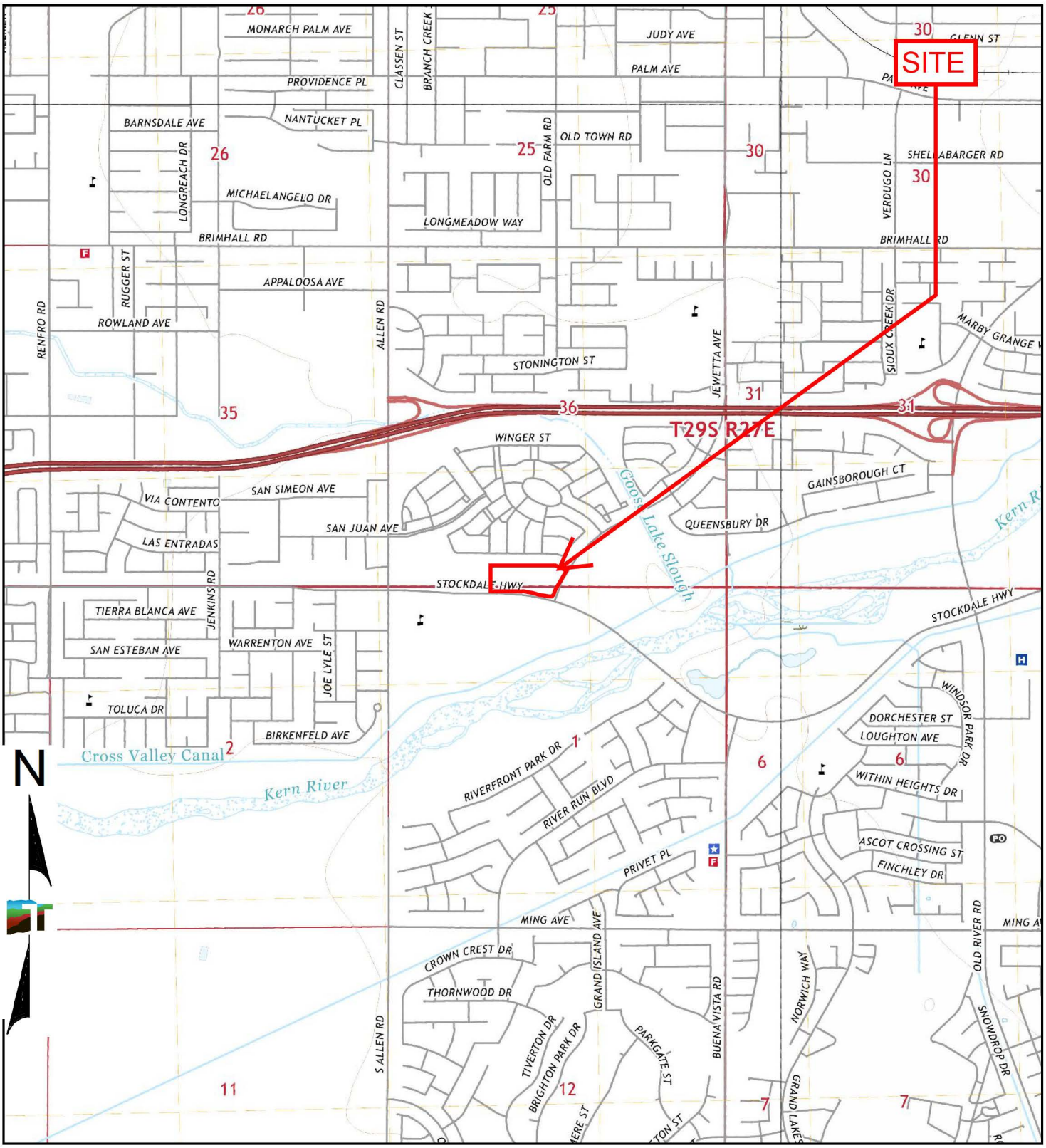

TP, Stevens, 2018, 7.5-minute
NE, Oildale, 2018, 7.5-minute
SE, Gosford, 2018, 7.5-minute
NW, Rosedale, 2018, 7.5-minute

0 Miles 0.25 0.5 1 1.5

Project Manager:	Project No.	Terracon	2018 TOPOGRAPHIC MAP
Drawn by:	Scale:		
Checked by:	File Name:		
Approved by:	Date: 2018		

Topographic Map

2015

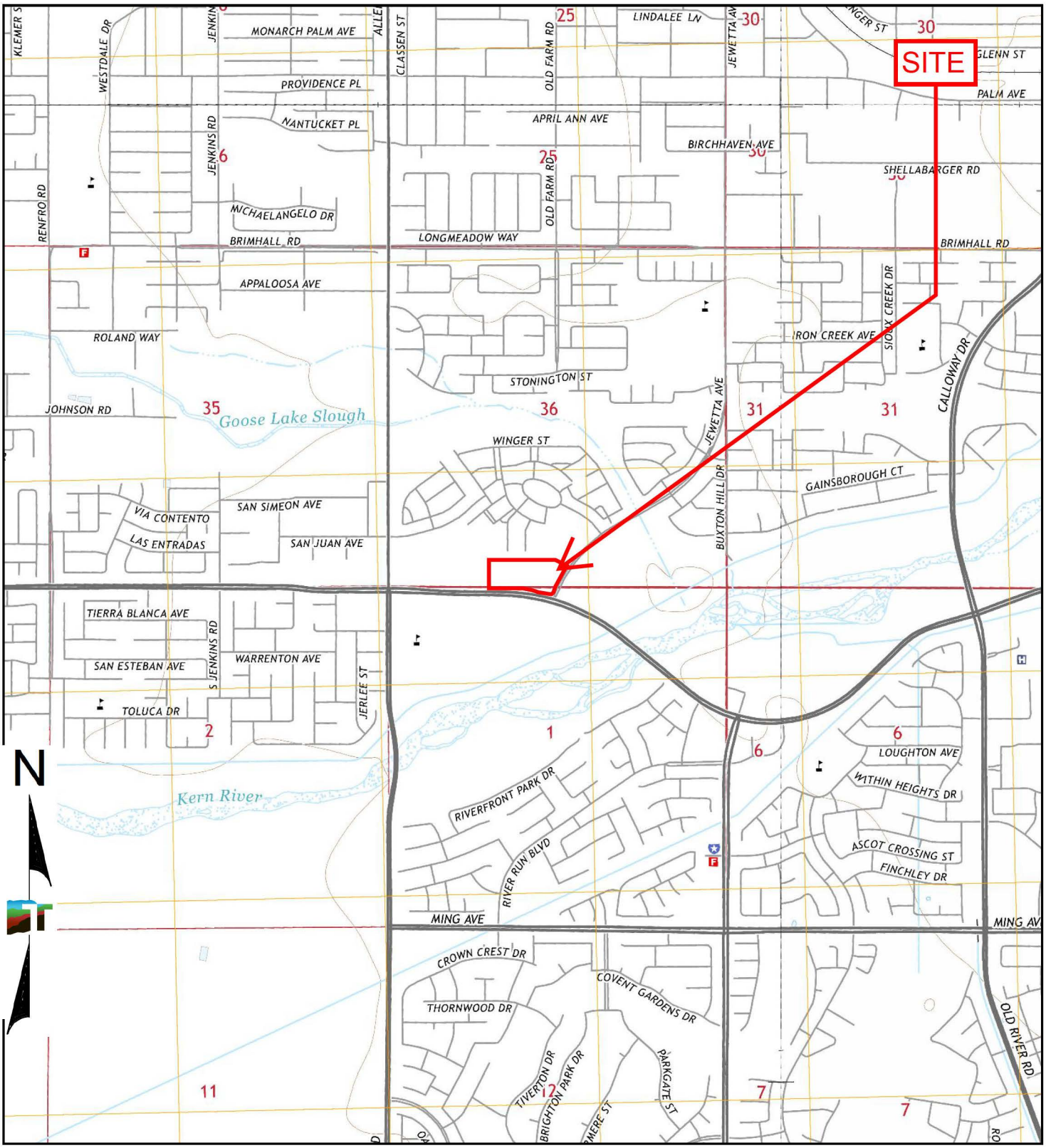

TP, Stevens, 2015, 7.5-minute
NE, Oildale, 2015, 7.5-minute
SE, Gosford, 2015, 7.5-minute
NW, Rosedale, 2015, 7.5-minute

0 Miles 0.25 0.5 1 1.5

Project Manager:	Project No.	Terracon	2015 TOPOGRAPHIC MAP
Drawn by:	Scale:		
Checked by:	File Name:		
Approved by:	Date: 2015		

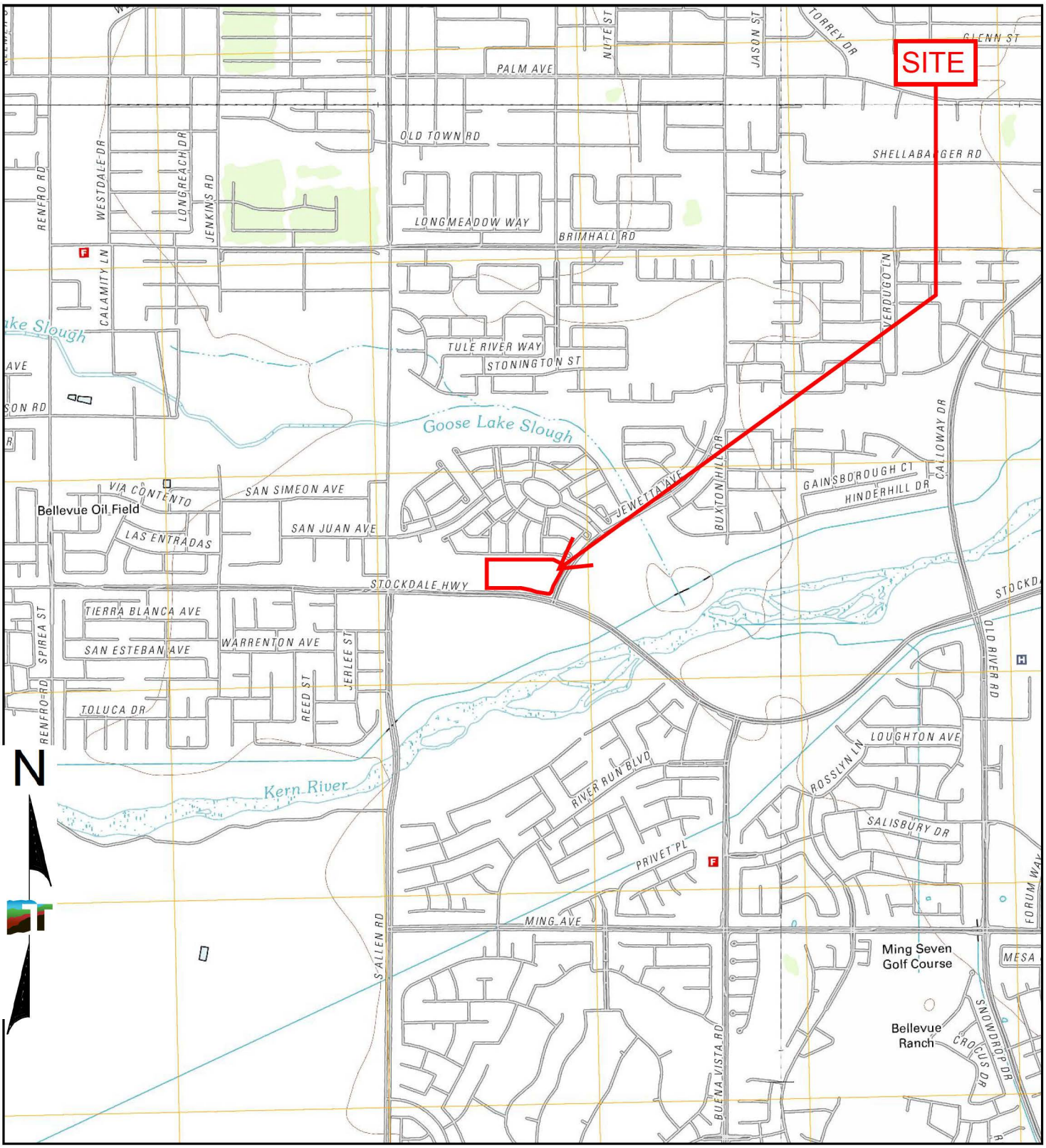

TP, Stevens, 2012, 7.5-minute
NE, Oildale, 2012, 7.5-minute
SE, Gosford, 2012, 7.5-minute
NW, Rosedale, 2012, 7.5-minute

0 Miles 0.25 0.5 1 1.5

Project Manager:	Project No.	Terracon	2012 TOPOGRAPHIC MAP
Drawn by:	Scale:		
Checked by:	File Name:		
Approved by:	Date: 2012		

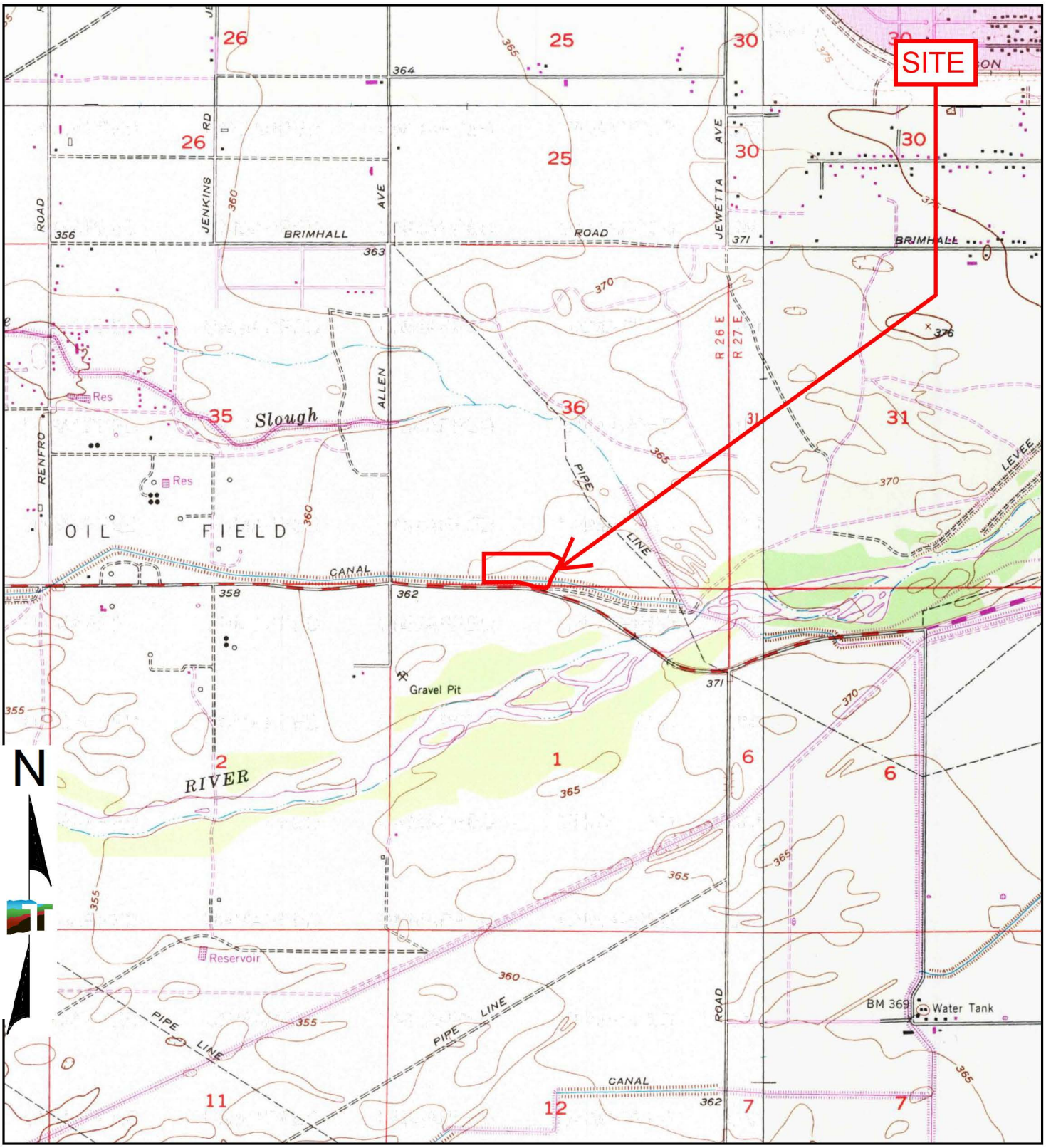

TP, Stevens, 1973, 7.5-minute
NE, Oildale, 1973, 7.5-minute
SE, Gosford, 1973, 7.5-minute
NW, Rosedale, 1973, 7.5-minute

0 Miles 0.25 0.5 1 1.5

Project Manager:	Project No.	Terracon	1973 TOPOGRAPHIC MAP
Drawn by:	Scale:		
Checked by:	File Name:		
Approved by:	Date: 1973		

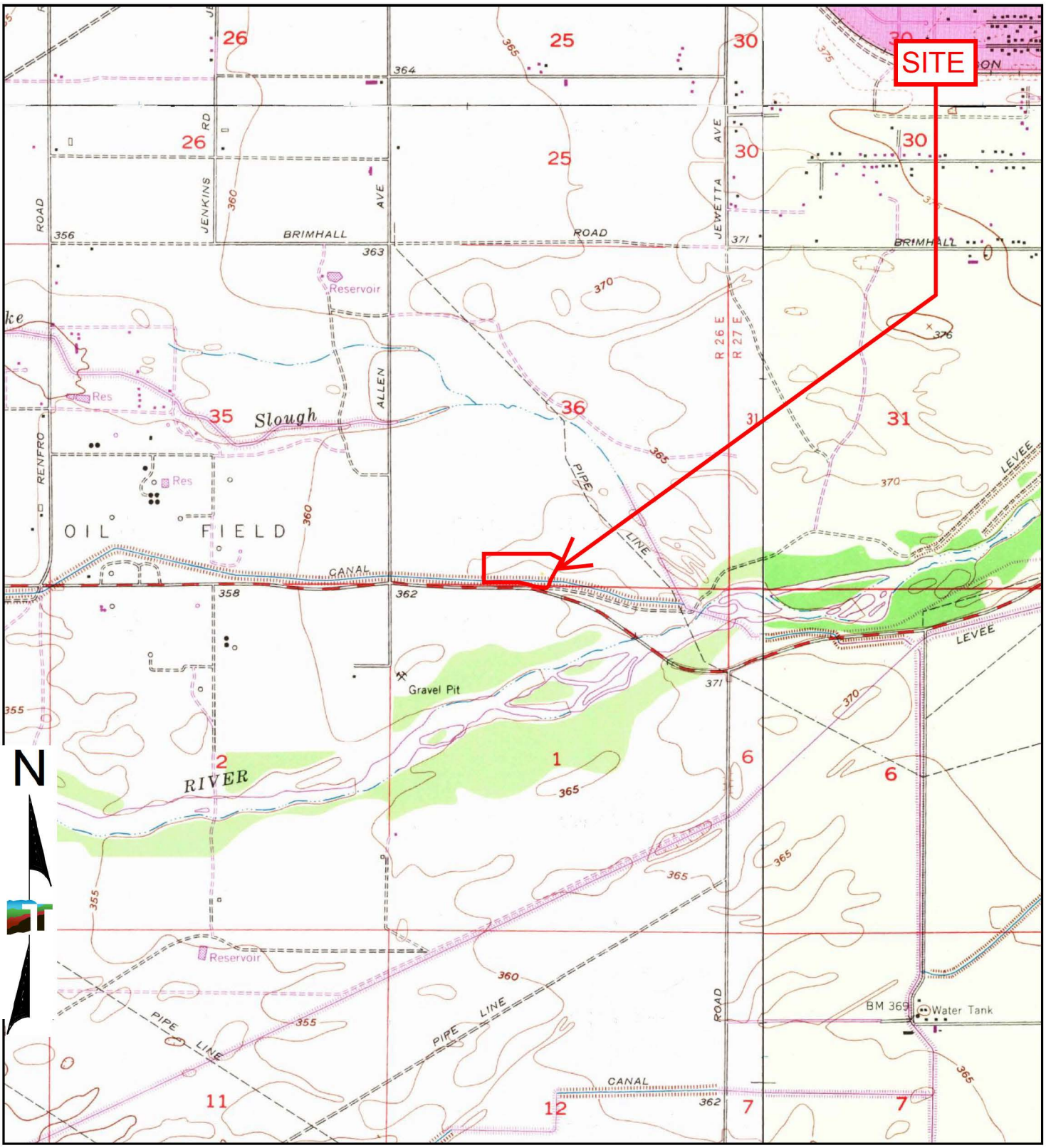

TP, Stevens, 1968, 7.5-minute
NE, Oildale, 1968, 7.5-minute
SE, Gosford, 1968, 7.5-minute
NW, Rosedale, 1968, 7.5-minute

0 Miles 0.25 0.5 1 1.5

Project Manager:	Project No.	Terracon	1968 TOPOGRAPHIC MAP
Drawn by:	Scale:		
Checked by:	File Name:		
Approved by:	Date: 1968		

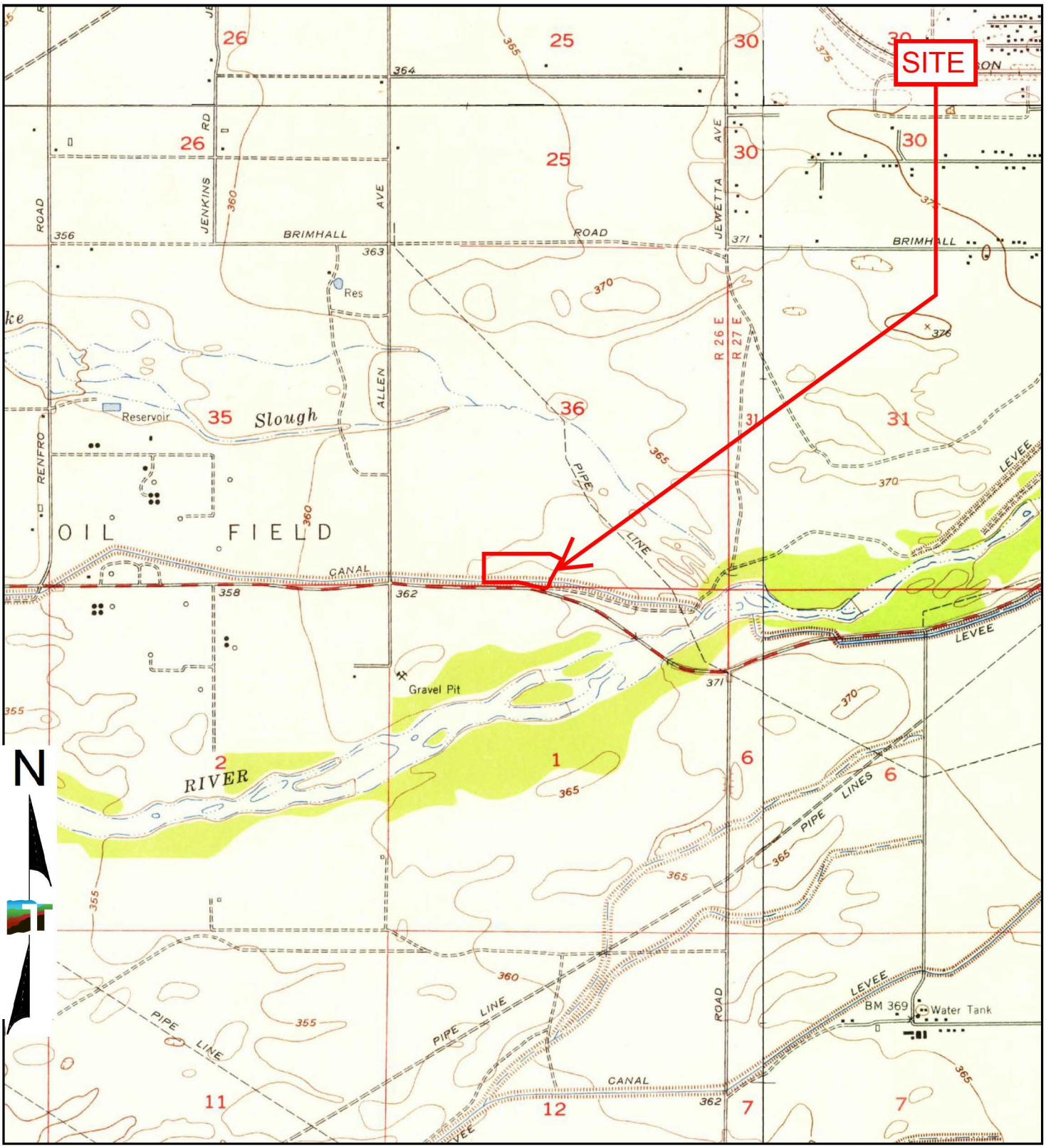

TP, Stevens, 1954, 7.5-minute
NE, Oildale, 1954, 7.5-minute
SE, Gosford, 1954, 7.5-minute
NW, Rosedale, 1954, 7.5-minute

0 Miles 0.25 0.5 1 1.5

Project Manager:	Project No.	Terracon	1954 TOPOGRAPHIC MAP
Drawn by:	Scale:		
Checked by:	File Name:		
Approved by:	Date: 1954		

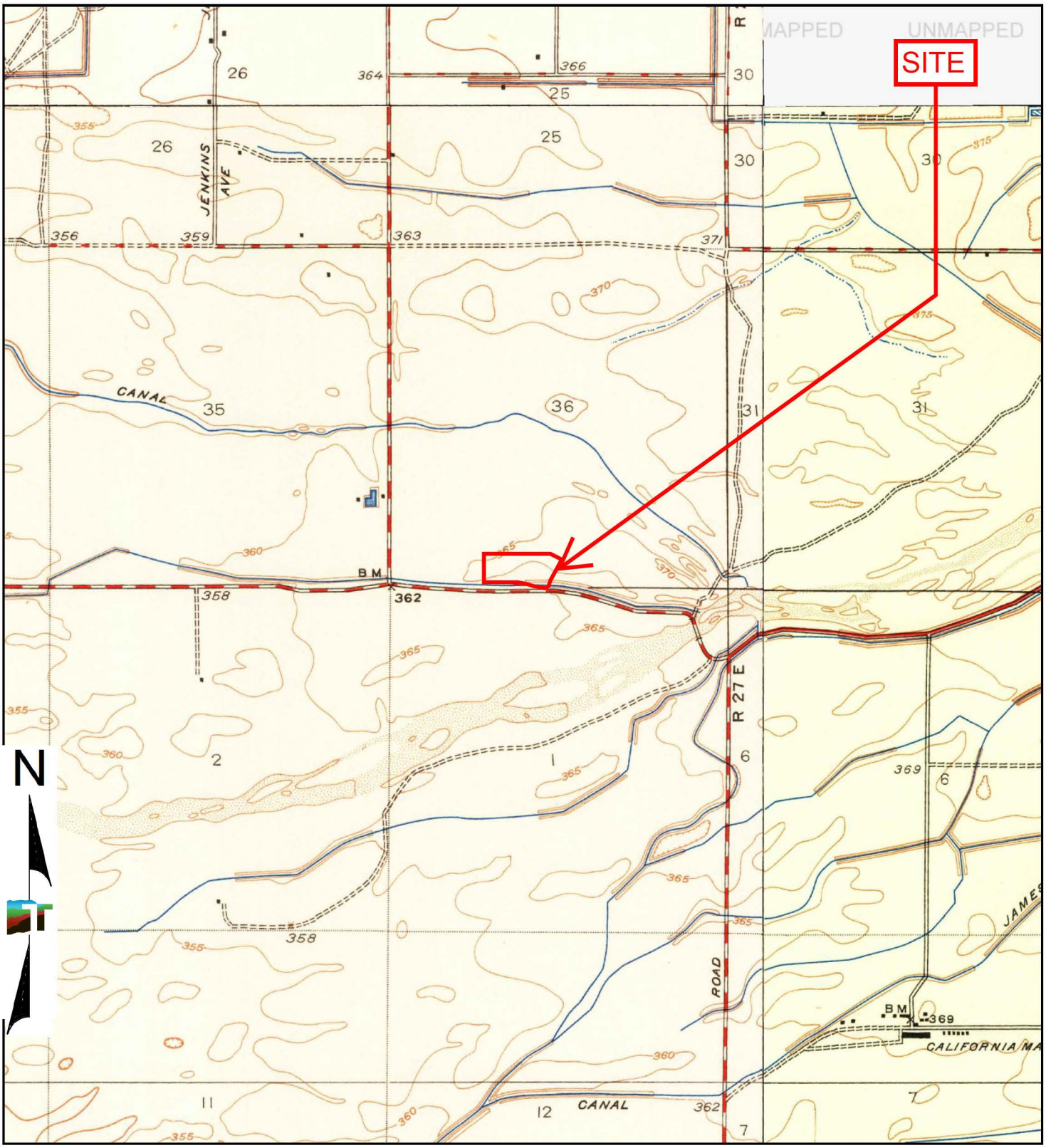

TP, Stevens, 1950, 7.5-minute
SE, Gosford, 1950, 7.5-minute
NW, Rosedale, 1950, 7.5-minute

0 Miles 0.25 0.5 1 1.5

Project Manager:	Project No.	Terracon	1950 TOPOGRAPHIC MAP
Drawn by:	Scale:		
Checked by:	File Name:		
Approved by:	Date: 1950		

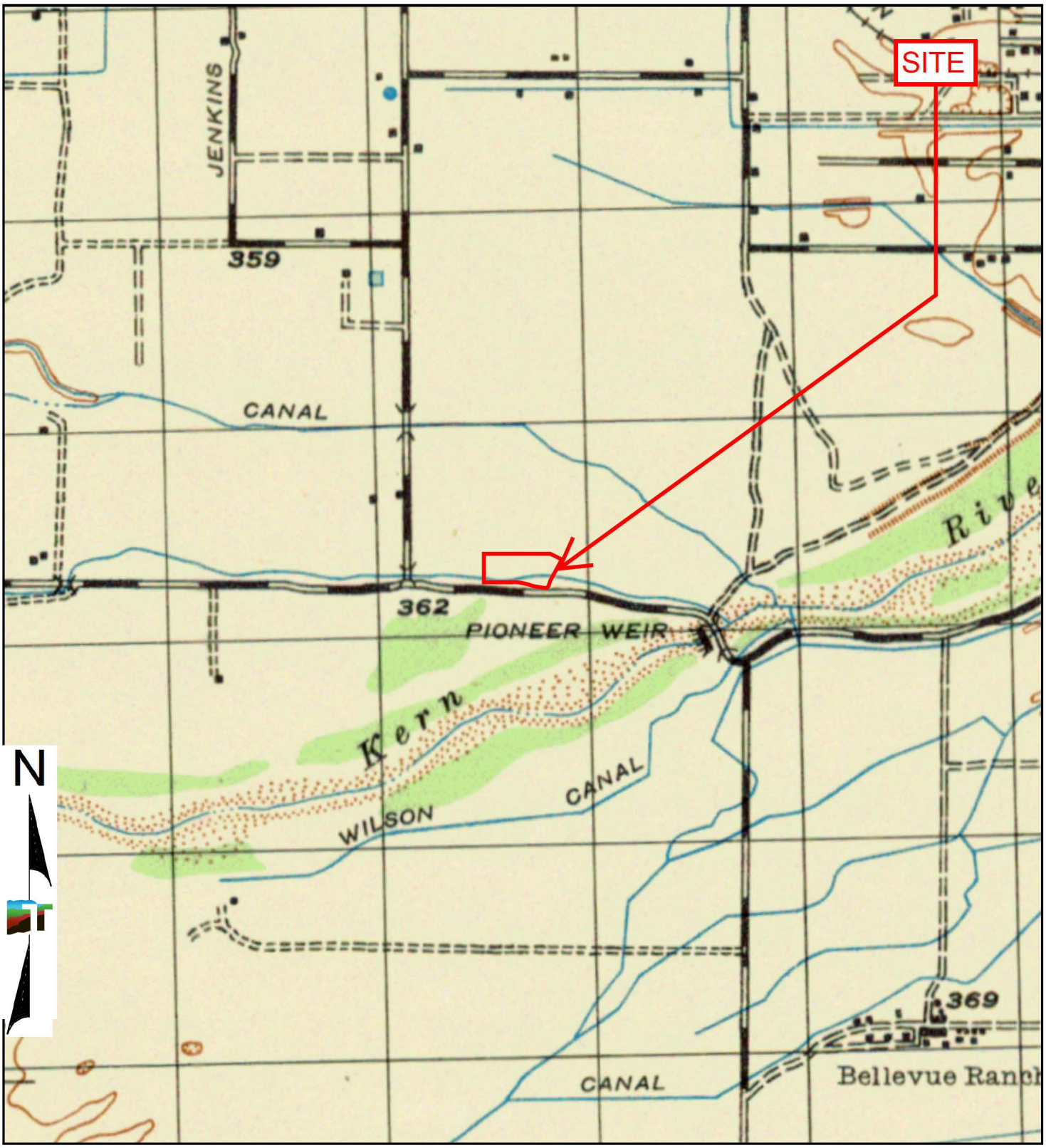

TP, BAKERSFIELD WEST, 1947, 15-minute

0 Miles 0.25 0.5 1 1.5

Project Manager:	Project No.	Terracon	1947 TOPOGRAPHIC MAP
Drawn by:	Scale:		
Checked by:	File Name:		
Approved by:	Date: 1947		

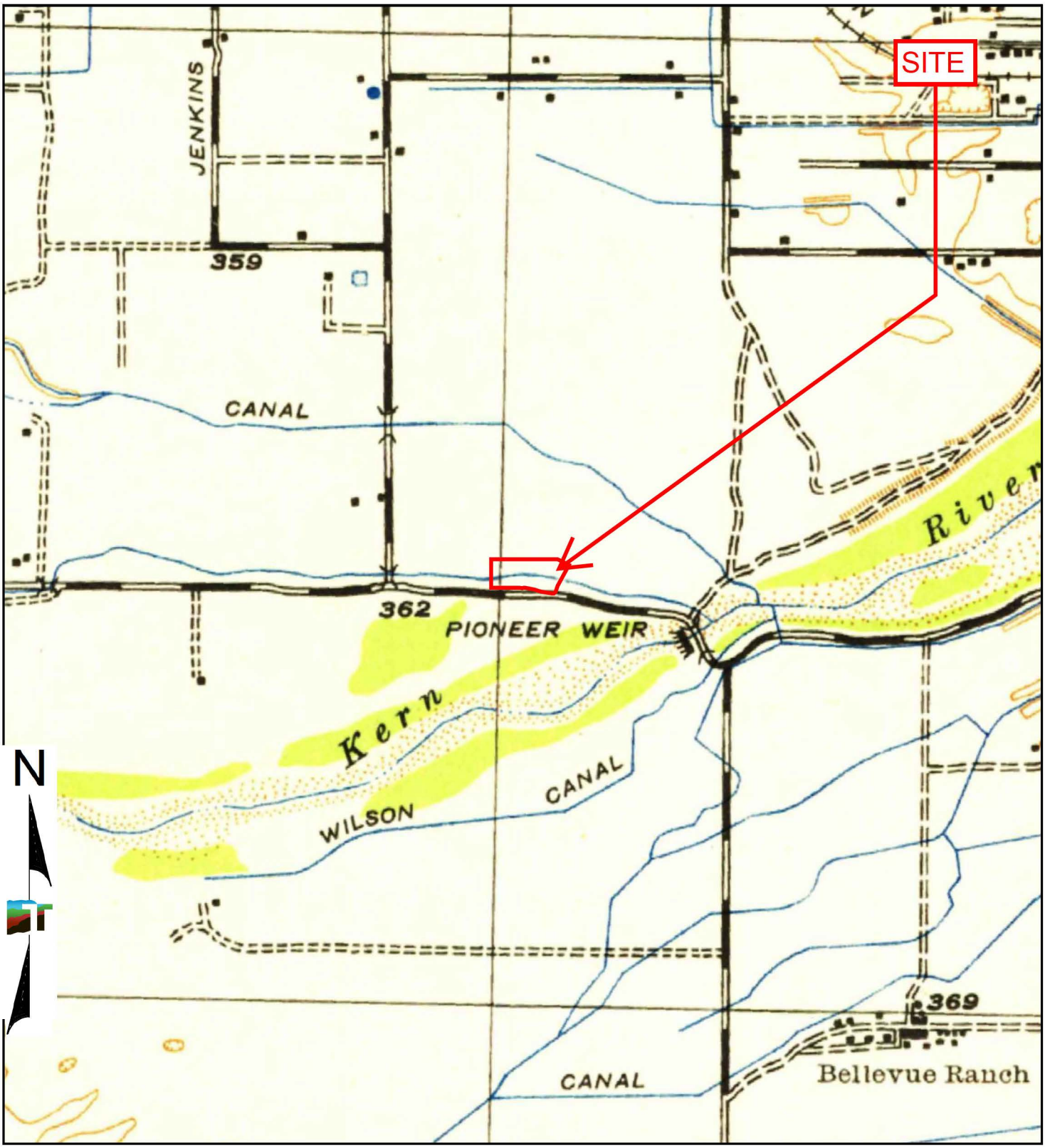

TP, Bakersfield West, 1942, 15-minute

0 Miles 0.25 0.5 1 1.5

Project Manager:	Project No.	Terracon	1942 TOPOGRAPHIC MAP
Drawn by:	Scale:		
Checked by:	File Name:		
Approved by:	Date: 1942		

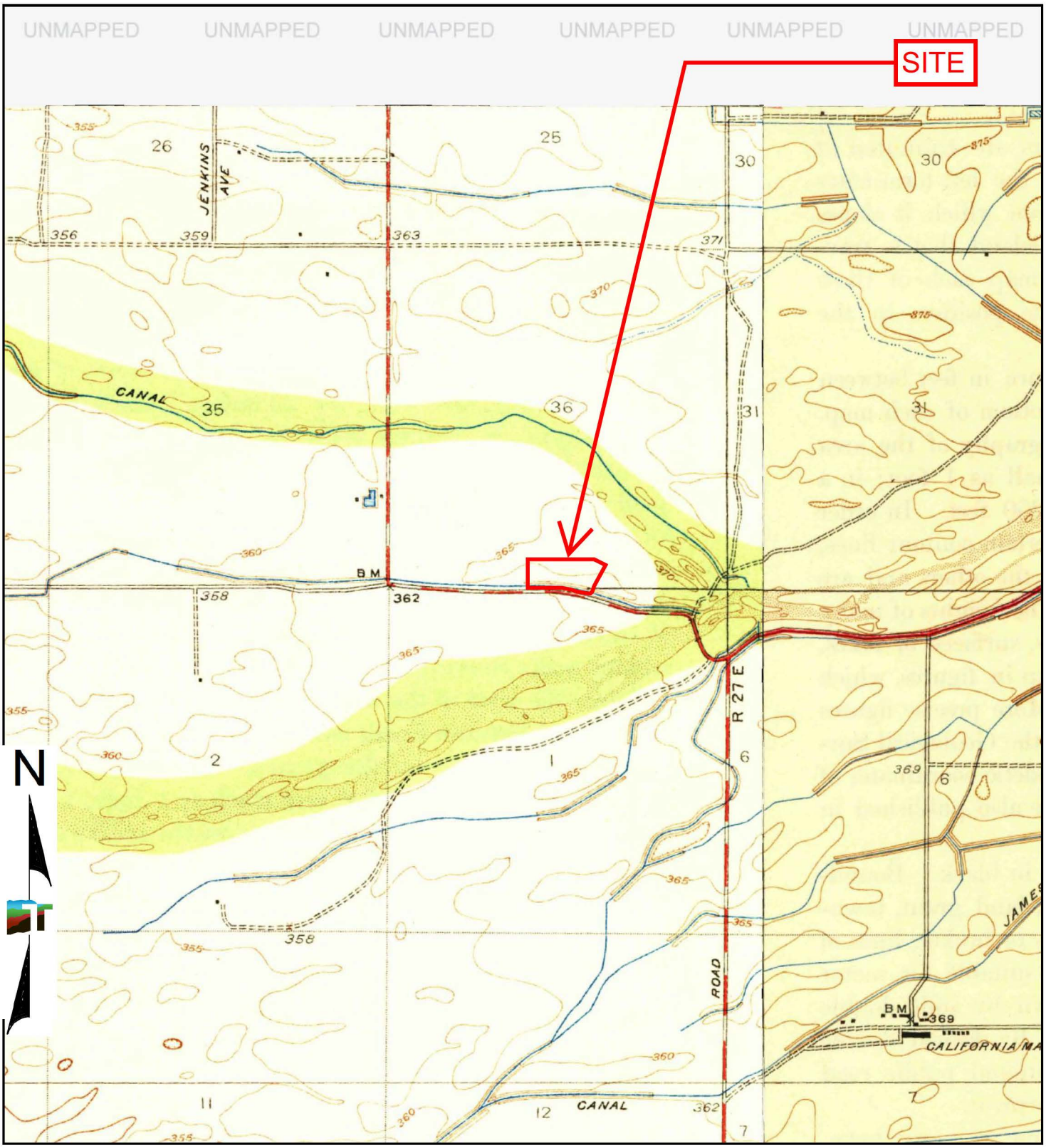

TP, Stevens, 1932, 7.5-minute
SE, Gosford, 1932, 7.5-minute

0 Miles 0.25 0.5 1 1.5

Project Manager:	Project No.	Terracon	1932 TOPOGRAPHIC MAP
Drawn by:	Scale:		
Checked by:	File Name:		
Approved by:	Date: 1932		

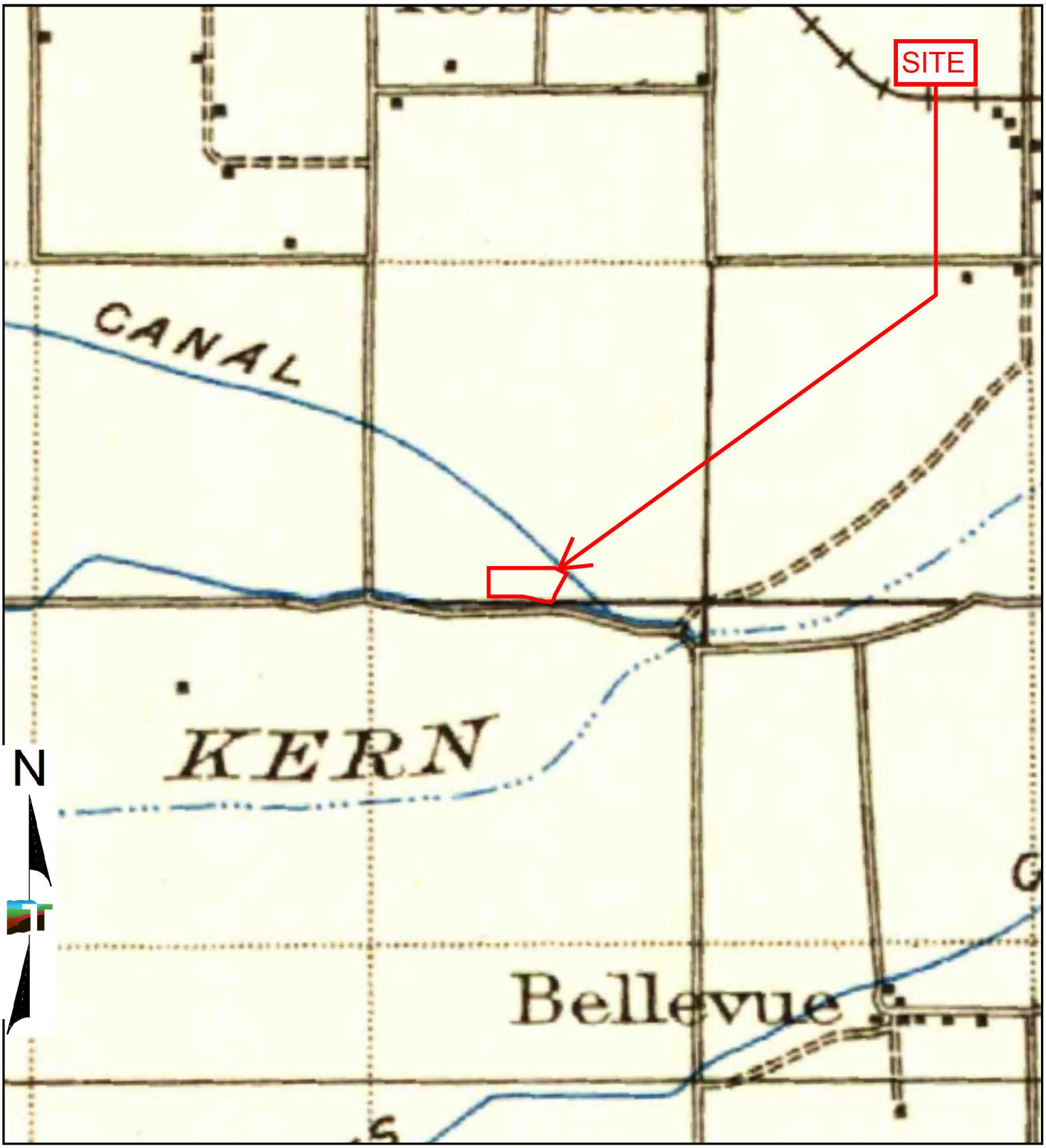

TP, Buena Vista Lake, 1912, 30-minute

0 Miles 0.25 0.5 1 1.5

Project Manager:	Project No.	Terracon	1912 TOPOGRAPHIC MAP
Drawn by:	Scale:		
Checked by:	File Name:		
Approved by:	Date: 1912		

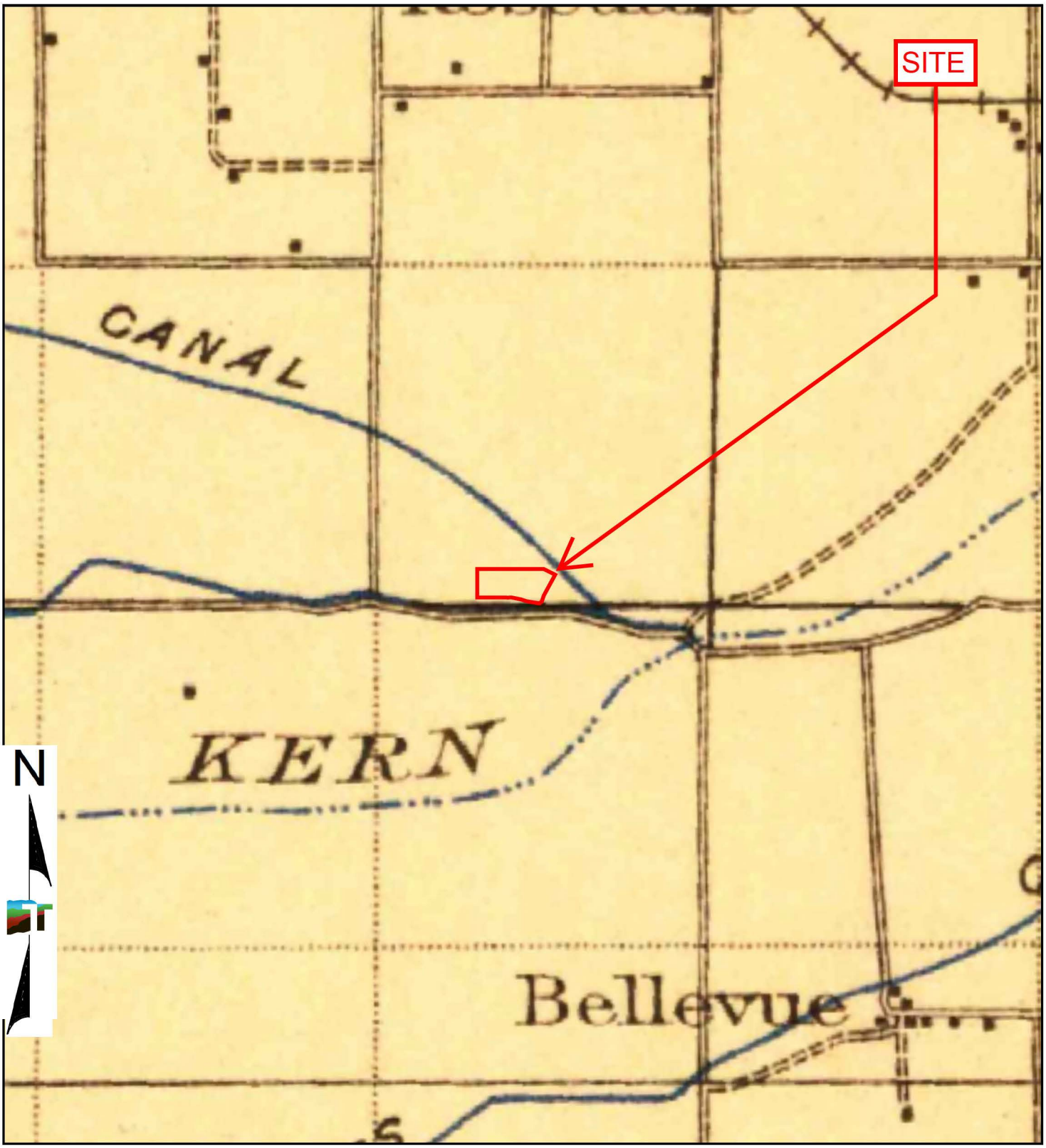

TP, Buena Vista Lake, 1910, 30-minute

0 Miles 0.25 0.5 1 1.5

Project Manager:	Project No.	Terracon	1910 TOPOGRAPHIC MAP
Drawn by:	Scale:		
Checked by:	File Name:		
Approved by:	Date: 1910		

Bakersfield Temple

12310 Stockdale Highway

Bakersfield, CA 93312

Inquiry Number: 7951620.8

April 08, 2025

The EDR Aerial Photo Decade Package

6 Armstrong Road, 4th floor
Shelton, CT 06484
Toll Free: 800.352.0050
www.edrnet.com

EDR Aerial Photo Decade Package

04/08/25

Site Name:

Bakersfield Temple
12310 Stockdale Highway
Bakersfield, CA 93312
EDR Inquiry # 7951620.8

Client Name:

Terracon
23041 Avenida De La Carlota Ste 350
Laguna Hills, CA 92653
Contact: Baylie Zemke

Environmental Data Resources, Inc. (EDR) Aerial Photo Decade Package is a screening tool designed to assist environmental professionals in evaluating potential liability on a target property resulting from past activities. EDR's professional researchers provide digitally reproduced historical aerial photographs, and when available, provide one photo per decade.

Search Results:

Year	*Scale*	*Details*	*Source*
2020	1"=500'	Flight Year: 2020	USDA/NAIP
2016	1"=500'	Flight Year: 2016	USDA/NAIP
2012	1"=500'	Flight Year: 2012	USDA/NAIP
2009	1"=500'	Flight Year: 2009	USDA/NAIP
2006	1"=500'	Flight Year: 2006	USDA/NAIP
1994	1"=500'	Acquisition Date: September 04, 1994	USGS/DOQQ
1984	1"=500'	Flight Date: June 16, 1984	USDA
1973	1"=500'	Flight Date: May 01, 1973	USDA
1968	1"=500'	Flight Date: April 21, 1968	USGS
1956	1"=500'	Flight Date: August 24, 1956	USDA
1952	1"=500'	Flight Date: August 15, 1952	USGS
1942	1"=500'	Flight Date: May 30, 1942	USDA
1937	1"=500'	Flight Date: August 13, 1937	USDA

When delivered electronically by EDR, the aerial photo images included with this report are for ONE TIME USE ONLY. Further reproduction of these aerial photo images is prohibited without permission from EDR. For more information contact your EDR Account Executive.

Disclaimer - Copyright and Trademark Notice

This Report contains certain information obtained from a variety of public and other sources reasonably available to Environmental Data Resources, LLC. It cannot be concluded from this Report that coverage information for the target and surrounding properties does not exist from other sources. This Report is provided on an "AS IS", "AS AVAILABLE" basis. NO WARRANTY EXPRESS OR IMPLIED IS MADE WHATSOEVER IN CONNECTION WITH THIS REPORT. ENVIRONMENTAL DATA RESOURCES, LLC AND ITS SUBSIDIARIES, AFFILIATES AND THIRD PARTY SUPPLIERS DISCLAIM ALL WARRANTIES, OF ANY KIND OR NATURE, EXPRESS OR IMPLIED, ARISING OUT OF OR RELATED TO THIS REPORT OR ANY OF THE DATA AND INFORMATION PROVIDED IN THIS REPORT, INCLUDING WITHOUT LIMITATION, ANY WARRANTIES REGARDING ACCURACY, QUALITY, CORRECTNESS, COMPLETENESS, COMPREHENSIVENESS, SUITABILITY, MERCHANTABILITY, FITNESS FOR A PARTICULAR PURPOSE, TITLE, NON-INFRINGEMENT, MISAPPROPRIATION, OR OTHERWISE. ALL RISK IS ASSUMED BY THE USER. IN NO EVENT SHALL ENVIRONMENTAL DATA RESOURCES, LLC OR ITS SUBSIDIARIES, AFFILIATES OR THIRD PARTY SUPPLIERS BE LIABLE TO ANYONE FOR ANY DIRECT, INCIDENTAL, INDIRECT, SPECIAL, CONSEQUENTIAL OR OTHER DAMAGES OF ANY TYPE OR KIND (INCLUDING BUT NOT LIMITED TO LOSS OF PROFITS, LOSS OF USE, OR LOSS OF DATA), ARISING OUT OF OR IN ANY WAY CONNECTED WITH THIS REPORT OR ANY OF THE DATA AND INFORMATION PROVIDED IN THIS REPORT. Any analyses, estimates, ratings, environmental risk levels, or risk codes provided in this Report are provided for illustrative purposes only, and are not intended to provide, nor should they be interpreted as providing any facts regarding, or prediction or forecast of, any environmental risk for any property. Only an assessment performed by a qualified environmental professional can provide findings, opinions or conclusions regarding the environmental risk or conditions in, on or at any property.

Copyright 2025 by Environmental Data Resources, Inc. All rights reserved. Reproduction in any media or format, in whole or in part, of any report or map of Environmental Data Resources, Inc., or its affiliates, is prohibited without prior written permission.

EDR and its logos (including Sanborn and Sanborn Map) are trademarks of Environmental Data Resources, LLC or its affiliates. All other trademarks used herein are the property of their respective owners.



0 Feet 500 1000 2000

Project Manager:	Project No:	Terracon	2020 AERIAL PHOTOGRAPH
Drawn By:	Scale:		
Checked By:	File Name:		
Approved By:	Date: 2020		



0 Feet 500 1000 2000

Project Manager:	Project No:	Terracon	2016 AERIAL PHOTOGRAPH
Drawn By:	Scale:		
Checked By:	File Name:		
Approved By:	Date: 2016		



0 Feet 500 1000 2000

Project Manager:	Project No:	Terracon	2012 AERIAL PHOTOGRAPH
Drawn By:	Scale:		
Checked By:	File Name:		
Approved By:	Date: 2012		



0 Feet 500 1000 2000

Project Manager:	Project No:	Terracon	2009 AERIAL PHOTOGRAPH
Drawn By:	Scale:		
Checked By:	File Name:		
Approved By:	Date: 2009		



0 Feet 500 1000 2000

Project Manager:	Project No:	Terracon	2006 AERIAL PHOTOGRAPH
Drawn By:	Scale:		
Checked By:	File Name:		
Approved By:	Date: 2006		



0 Feet 500 1000 2000

Project Manager:	Project No:	Terracon	1994 AERIAL PHOTOGRAPH
Drawn By:	Scale:		
Checked By:	File Name:		
Approved By:	Date: 1994		



0 Feet 500 1000 2000

Project Manager:	Project No:	Terracon	1984 AERIAL PHOTOGRAPH
Drawn By:	Scale:		
Checked By:	File Name:		
Approved By:	Date: 1984		



0 Feet 500 1000 2000

Project Manager:	Project No:	Terracon	1973 AERIAL PHOTOGRAPH
Drawn By:	Scale:		
Checked By:	File Name:		
Approved By:	Date: 1973		



0 Feet 500 1000 2000

Project Manager:	Project No:	Terracon	1968 AERIAL PHOTOGRAPH
Drawn By:	Scale:		
Checked By:	File Name:		
Approved By:	Date: 1968		



0 Feet 500 1000 2000

Project Manager:	Project No:	Terracon	1956 AERIAL PHOTOGRAPH
Drawn By:	Scale:		
Checked By:	File Name:		
Approved By:	Date: 1956		



0 Feet 500 1000 2000

Project Manager:	Project No:	Terracon	1952 AERIAL PHOTOGRAPH
Drawn By:	Scale:		
Checked By:	File Name:		
Approved By:	Date: 1952		



0 Feet 500 1000 2000

Project Manager:	Project No:	Terracon	1942 AERIAL PHOTOGRAPH
Drawn By:	Scale:		
Checked By:	File Name:		
Approved By:	Date: 1942		



0 Feet 500 1000 2000

Project Manager:	Project No:	Terracon	1937 AERIAL PHOTOGRAPH
Drawn By:	Scale:		
Checked By:	File Name:		
Approved By:	Date: 1937		

Bakersfield Temple
12310 Stockdale Highway
Bakersfield, CA 93312

Inquiry Number: 7951620.5
April 08, 2025

The EDR-City Directory Abstract

Environmental Data Resources Inc

6 Armstrong Road
Shelton, CT 06484
800.352.0050
www.edrnet.com

TABLE OF CONTENTS

SECTION

Executive Summary

Findings

City Directory Images

Thank you for your business.
Please contact EDR at 1-800-352-0050
with any questions or comments.

Disclaimer - Copyright and Trademark Notice

This Report contains certain information obtained from a variety of public and other sources reasonably available to Environmental Data Resources, LLC. It cannot be concluded from this Report that coverage information for the target and surrounding properties does not exist from other sources. This Report is provided on an "AS IS", "AS AVAILABLE" basis. **NO WARRANTY EXPRESS OR IMPLIED IS MADE WHATSOEVER IN CONNECTION WITH THIS REPORT. ENVIRONMENTAL DATA RESOURCES, LLC AND ITS SUBSIDIARIES, AFFILIATES AND THIRD PARTY SUPPLIERS DISCLAIM ALL WARRANTIES, OF ANY KIND OR NATURE, EXPRESS OR IMPLIED, ARISING OUT OF OR RELATED TO THIS REPORT OR ANY OF THE DATA AND INFORMATION PROVIDED IN THIS REPORT, INCLUDING WITHOUT LIMITATION, ANY WARRANTIES REGARDING ACCURACY, QUALITY, CORRECTNESS, COMPLETENESS, COMPREHENSIVENESS, SUITABILITY, MERCHANTABILITY, FITNESS FOR A PARTICULAR PURPOSE, TITLE, NON-INFRINGEMENT, MISAPPROPRIATION, OR OTHERWISE. ALL RISK IS ASSUMED BY THE USER. IN NO EVENT SHALL ENVIRONMENTAL DATA RESOURCES, LLC OR ITS SUBSIDIARIES, AFFILIATES OR THIRD PARTY SUPPLIERS BE LIABLE TO ANYONE FOR ANY DIRECT, INCIDENTAL, INDIRECT, SPECIAL, CONSEQUENTIAL OR OTHER DAMAGES OF ANY TYPE OR KIND (INCLUDING BUT NOT LIMITED TO LOSS OF PROFITS, LOSS OF USE, OR LOSS OF DATA), ARISING OUT OF OR IN ANY WAY CONNECTED WITH THIS REPORT OR ANY OF THE DATA AND INFORMATION PROVIDED IN THIS REPORT.** Any analyses, estimates, ratings, environmental risk levels, or risk codes provided in this Report are provided for illustrative purposes only, and are not intended to provide, nor should they be interpreted as providing any facts regarding, or prediction or forecast of, any environmental risk for any property. Only an assessment performed by a qualified environmental professional can provide findings, opinions or conclusions regarding the environmental risk or conditions in, on or at any property.

Copyright 2023 by Environmental Data Resources, LLC. All rights reserved. Reproduction in any media or format, in whole or in part, of any report or map of Environmental Data Resources, LLC, or its affiliates, is prohibited without prior written permission.

EDR and its logos (including Sanborn and Sanborn Map) are trademarks of Environmental Data Resources, LLC or its affiliates. All other trademarks used herein are the property of their respective owners.

EXECUTIVE SUMMARY

DESCRIPTION

Environmental Data Resources, Inc.'s (EDR) City Directory Abstract is a screening tool designed to assist environmental professionals in evaluating potential liability on a target property resulting from past activities. EDR's City Directory Abstract includes a search and abstract of available city directory data. For each address, the directory lists the name of the corresponding occupant at approximately five year intervals.

Business directories including city, cross reference and telephone directories were reviewed, if available, at approximately five year intervals for the years spanning 1922 through current. This report compiles information gathered in this review by geocoding the latitude and longitude of properties identified and gathering information about properties within 2640 feet of the target property.

Summary information obtained is provided in the text of this report.

RECORD SOURCES

The EDR City Directory Report accesses a variety of business directory sources, including Haines, InfoUSA, Polk, Cole, Bresser, and Stewart. Listings marked as EDR Digital Archive access Cole and InfoUSA records. The various directory sources enhance and complement each other to provide a more thorough and accurate report.

EDR is licensed to reproduce certain City Directory works by the copyright holders of those works. The purchaser of this EDR City Directory Report may include it in report(s) delivered to a customer.

RESEARCH SUMMARY

The following research sources were consulted in the preparation of this report. An "X" indicates where information was identified in the source and provided in this report.

Year	Source	TP	Adjoining	Text Abstract	Source Image
2020	EDR Digital Archive	-	X	X	-
2017	Cole Information	-	X	X	-
2014	Cole Information	-	X	X	-
2010	Cole Information	-	X	X	-
2005	Cole Information	-	X	X	-
2002	R.L. Polk Co Publishers	-	X	X	X
2000	Cole Information	-	X	X	-
1995	Cole Information	-	X	X	-
1992	Cole Information	-	X	X	-
1990	Pacific Bell Telephone Co	-	X	X	-
1986	Pacific Telephone	-	X	X	-
1980	R.L. Polk Co Publishers	-	-	-	-
1976	B&G Publications	-	-	-	-
1975	R.L. Polk Co Publishers	-	-	-	-
1971	B&G Publications	-	-	-	-
1970	R.L. Polk Co Publishers	-	-	-	-

EXECUTIVE SUMMARY

Year	Source	TP	Adjoining	Text Abstract	Source Image
1965	R.L. Polk Co Publishers	-	-	-	-
1960	R. L. Polk & Co.	-	-	-	-
1955	R. L. Polk & Co.	-	-	-	-
1951	R. L. Polk & Co.	-	-	-	-
1945	R. L. Polk Co.	-	-	-	-
1940	R. L. Polk & Co.	-	-	-	-
1935	R.L. Polk Co Publishers	-	-	-	-
1930	R. L. Polk Co.	-	-	-	-
1928	R.L. Polk Co Publishers	-	-	-	-
1922	Polk-Husted Directory Co.	-	-	-	-

RECORD SOURCES

The EDR City Directory Report accesses a variety of business directory sources, including Haines, InfoUSA, Polk, Cole, Bresser, and Stewart. Listings marked as EDR Digital Archive access Cole and InfoUSA records. The various directory sources enhance and complement each other to provide a more thorough and accurate report.

EDR is licensed to reproduce certain City Directory works by the copyright holders of those works. The purchaser of this EDR City Directory Report may include it in report(s) delivered to a customer.

EXECUTIVE SUMMARY

SELECTED ADDRESSES

The following addresses were selected by the client, for EDR to research. An "X" indicates where information was identified.

Address	*Type*	*Findings*
12001 -12775 Stockdale Highway	Client Entered	
100 Jewetta Avenue	Client Entered	
12001 -1221 French Park Lane	Client Entered	

FINDINGS

TARGET PROPERTY INFORMATION

ADDRESS

12310 Stockdale Highway
Bakersfield, CA 93312

FINDINGS DETAIL

Target Property research detail.

FINDINGS

ADJOINING PROPERTY DETAIL

The following Adjoining Property addresses were researched for this report. Detailed findings are provided for each address.

ABBEY HILL ST

104 ABBEY HILL ST

Year	Uses	Source
2020	TINA NICHOLS	EDR Digital Archive
	STEVEN NICHOLS	EDR Digital Archive
2014	RUSTICO DOLORFINO	Cole Information
2010	RUSTICO DOLORFINO	Cole Information

108 ABBEY HILL ST

Year	Uses	Source
2020	JOHN PELLECHIA	EDR Digital Archive
2017	JOHN PELLECHIA	Cole Information
2014	JOHN PELLECHIA	Cole Information
2010	JOHN PELLECHIA	Cole Information

112 ABBEY HILL ST

Year	Uses	Source
2020	MARSHALL WILEY	EDR Digital Archive
	DEBRA WILEY	EDR Digital Archive
2017	MARSHALL WILEY	Cole Information
2014	MARSHALL WILEY	Cole Information
2010	MARSHALL WILEY	Cole Information

116 ABBEY HILL ST

Year	Uses	Source
2020	DANNY SHAFFER	EDR Digital Archive
2017	PATRICK THOMPSON	Cole Information
2014	OCCUPANT UNKNOWN	Cole Information
2010	OCCUPANT UNKNOWN	Cole Information

FINDINGS

ABERCROMBY DR

12302 ABERCROMBY DR

Year	Uses	Source
2020	FERN DINICOLA	EDR Digital Archive
	WILLIAM DINICOLA	EDR Digital Archive

12303 ABERCROMBY DR

Year	Uses	Source
2020	THARON HARGROVE	EDR Digital Archive
2014	OCCUPANT UNKNOWN	Cole Information
2010	OCCUPANT UNKNOWN	Cole Information

12306 ABERCROMBY DR

Year	Uses	Source
2020	RUTH HANGAS	EDR Digital Archive
2017	RUTH HANGAS	Cole Information
2014	RUTH HANGAS	Cole Information
2010	OCCUPANT UNKNOWN	Cole Information

12307 ABERCROMBY DR

Year	Uses	Source
2017	MARSHA BLACK	Cole Information
2014	MARSHA BLACK	Cole Information
2010	OCCUPANT UNKNOWN	Cole Information

12310 ABERCROMBY DR

Year	Uses	Source
2020	PAULINE ERICKSON	EDR Digital Archive
2017	PAULINE ERICKSON	Cole Information
2014	PAULINE ERICKSON	Cole Information
2010	OCCUPANT UNKNOWN	Cole Information

12311 ABERCROMBY DR

Year	Uses	Source
2020	GWEN EASTWOOD	EDR Digital Archive
	MICHAEL EASTWOOD	EDR Digital Archive

FINDINGS

Year	Uses	Source
2014	MICHAEL EASTWOOD	Cole Information
2010	OCCUPANT UNKNOWN	Cole Information

12314 ABERCROMBY DR

Year	Uses	Source
2020	DEBORAH ELRICH	EDR Digital Archive
	MYRON ELRICH	EDR Digital Archive
2017	MYRON ELRICH	Cole Information
2014	DEBROAH NENAHLO	Cole Information
2010	OCCUPANT UNKNOWN	Cole Information

12315 ABERCROMBY DR

Year	Uses	Source
2020	JEANETTE HIXSON	EDR Digital Archive
	HIXSON KIM	EDR Digital Archive
2017	KIM HIXSON	Cole Information
2014	KIM HIXSON	Cole Information
2010	OCCUPANT UNKNOWN	Cole Information

12400 ABERCROMBY DR

Year	Uses	Source
2020	MILLIE THOMPSON	EDR Digital Archive
	KIRK THOMPSON	EDR Digital Archive
	MARGARET THOMPSON	EDR Digital Archive
2017	JIM THOMPSON	Cole Information
2014	OCCUPANT UNKNOWN	Cole Information
2010	OCCUPANT UNKNOWN	Cole Information

12401 ABERCROMBY DR

Year	Uses	Source
2020	CINDY SMITH	EDR Digital Archive
2017	ANDREW SMITH	Cole Information
2014	ANDREW SMITH	Cole Information
2010	OCCUPANT UNKNOWN	Cole Information

FINDINGS

12404 ABERCROMBY DR

Year	Uses	Source
2020	BETTY PRATT	EDR Digital Archive
2017	BETTY PRATT	Cole Information
2014	OCCUPANT UNKNOWN	Cole Information
2010	OCCUPANT UNKNOWN	Cole Information

12405 ABERCROMBY DR

Year	Uses	Source
2020	PATRICIA FLIPPEN	EDR Digital Archive
	JOHN FLIPPEN	EDR Digital Archive
2017	JOHN FLIPPEN	Cole Information
2014	JOHN FLIPPEN	Cole Information
2010	OCCUPANT UNKNOWN	Cole Information

12408 ABERCROMBY DR

Year	Uses	Source
2020	KAREN PAYNE	EDR Digital Archive
2017	KAREN PAYNE	Cole Information
2014	OCCUPANT UNKNOWN	Cole Information
2010	OCCUPANT UNKNOWN	Cole Information

12412 ABERCROMBY DR

Year	Uses	Source
2020	VICKI WOOSTER	EDR Digital Archive
2017	HARRIETTE WOOSTER	Cole Information
2014	OCCUPANT UNKNOWN	Cole Information
2010	OCCUPANT UNKNOWN	Cole Information

12416 ABERCROMBY DR

Year	Uses	Source
2020	SHERI AKINS	EDR Digital Archive
2017	STACEY UNDERHILL	Cole Information
2014	OCCUPANT UNKNOWN	Cole Information
2010	OCCUPANT UNKNOWN	Cole Information

FINDINGS

12417 ABERCROMBY DR

Year	Uses	Source
2020	SUZANNE CRAIG	EDR Digital Archive
	DOUGLAS CRAIG	EDR Digital Archive
2017	DOUGLAS CRAIG	Cole Information
2014	OCCUPANT UNKNOWN	Cole Information

12420 ABERCROMBY DR

Year	Uses	Source
2020	DAVID BURUM	EDR Digital Archive
	JENNIFER BURUM	EDR Digital Archive
2017	JEFFREY BURUM	Cole Information
2014	OCCUPANT UNKNOWN	Cole Information
2010	OCCUPANT UNKNOWN	Cole Information

12421 ABERCROMBY DR

Year	Uses	Source
2017	JAMES GLASER	Cole Information
2014	OCCUPANT UNKNOWN	Cole Information

12502 ABERCROMBY DR

Year	Uses	Source
2020	WANDA HEATH	EDR Digital Archive
2017	WANDA HEATH	Cole Information
2014	OCCUPANT UNKNOWN	Cole Information
2010	OCCUPANT UNKNOWN	Cole Information

12503 ABERCROMBY DR

Year	Uses	Source
2020	KATHRYN CRAVEN	EDR Digital Archive
	BOB CRAVEN	EDR Digital Archive
2014	OCCUPANT UNKNOWN	Cole Information

12506 ABERCROMBY DR

Year	Uses	Source
2020	RON KELSO	EDR Digital Archive

FINDINGS

Year	Uses	Source
2017	PEGGY KELSO	Cole Information
2014	OCCUPANT UNKNOWN	Cole Information
2010	OCCUPANT UNKNOWN	Cole Information

12507 ABERCROMBY DR

Year	Uses	Source
2020	KATHERINE KERFOOT	EDR Digital Archive
2017	KATHERINE KERFOOT	Cole Information
2014	OCCUPANT UNKNOWN	Cole Information

12510 ABERCROMBY DR

Year	Uses	Source
2020	ROSIE PAINTER	EDR Digital Archive
2014	OCCUPANT UNKNOWN	Cole Information
2010	OCCUPANT UNKNOWN	Cole Information

12511 ABERCROMBY DR

Year	Uses	Source
2017	RAY ERMIGARAT	Cole Information
2014	OCCUPANT UNKNOWN	Cole Information

12514 ABERCROMBY DR

Year	Uses	Source
2020	KENNETH BARNES	EDR Digital Archive
2017	BARNES KENNETH	Cole Information

12515 ABERCROMBY DR

Year	Uses	Source
2020	CYNTHIA BLAYNEY	EDR Digital Archive
	CHRISTINE BLAYNEY	EDR Digital Archive
	LUCILLE BLAYNEY	EDR Digital Archive
	PETER PIFER	EDR Digital Archive
	MARTHA UNVERZAGT	EDR Digital Archive
2017	LUCILLE BLAYNEY	Cole Information

FINDINGS

12518 ABERCROMBY DR

Year	Uses	Source
2020	TERI PHINNEY	EDR Digital Archive
	GARRY PHINNEY	EDR Digital Archive
	RHONDA BAILEY	EDR Digital Archive
2017	GARRY PHINNEY	Cole Information

ALLEN RD

136 ALLEN RD

Year	Uses	Source
2020	FIT PANTRY	EDR Digital Archive

ASHENTREE LN

12300 ASHENTREE LN

Year	Uses	Source
2020	LINDA SUMMERS	EDR Digital Archive
	JAMES SUMMERS	EDR Digital Archive
2017	JAMES SUMMERS	Cole Information
2014	JAMES SUMMERS	Cole Information
2010	OCCUPANT UNKNOWN	Cole Information

12301 ASHENTREE LN

Year	Uses	Source
2020	WILLIAM LEBARRON	EDR Digital Archive
	MERCY LEBARRON	EDR Digital Archive
2017	WILLIAM LEBARRON	Cole Information
2014	WILLIAM LEBARRON	Cole Information

12304 ASHENTREE LN

Year	Uses	Source
2020	BYRON STACEY	EDR Digital Archive
	COETA BENNETT	EDR Digital Archive
2014	BYRON STACEY	Cole Information
2010	LARRY COOK	Cole Information

FINDINGS

12305 ASHENTREE LN

Year	Uses	Source
2020	TERRY MEYER	EDR Digital Archive

12308 ASHENTREE LN

Year	Uses	Source
2020	KYLE LUNDY	EDR Digital Archive
	KEVIN LUNDY	EDR Digital Archive
	RON LUNDY	EDR Digital Archive
	JAN LUNDY	EDR Digital Archive
2017	RONALD LUNDY	Cole Information
2014	RONALD LUNDY	Cole Information
2010	OCCUPANT UNKNOWN	Cole Information

12309 ASHENTREE LN

Year	Uses	Source
2020	LINDSAY HANDREN	EDR Digital Archive
	MICHAEL HANDREN	EDR Digital Archive
2017	MICHAEL HANDREN	Cole Information
2014	MICHAEL HANDREN	Cole Information
2010	OCCUPANT UNKNOWN	Cole Information

ASTORIA PARK DR

703 ASTORIA PARK DR

Year	Uses	Source	
2014	RYAN GEIVET	Cole Information	
2010	RYAN GEIVET	Cole Information	
2005	RYAN GEIVET	Cole Information	
2002	0 Geivet Halee & Ryan J A	R.L. Polk Co Publishers	Image pg. A1

707 ASTORIA PARK DR

Year	Uses	Source
2020	JONATHAN DOVICHI	EDR Digital Archive
2017	JONATHAN DOVICHI	Cole Information
2014	JONATHAN DOVICHI	Cole Information

FINDINGS

Year	Uses	Source	
2010	KIRK NEWTON	Cole Information	
2005	ADAM ICARDO	Cole Information	
2002	0 Icardo Adam T	R.L. Polk Co Publishers	Image pg. A1

711 ASTORIA PARK DR

Year	Uses	Source	
2020	WILLIAM BOLINGER	EDR Digital Archive	
	MELISSA BOLINGER	EDR Digital Archive	
2017	WILLIAM BOLINGER	Cole Information	
2014	WILLIAM BOLINGER	Cole Information	
2010	WILLIAM BOLINGER	Cole Information	
2005	WILLIAM BOLINGER	Cole Information	
2002	Bolinger Melissa	R.L. Polk Co Publishers	Image pg. A1
	D Bolinger William E A	R.L. Polk Co Publishers	Image pg. A1

715 ASTORIA PARK DR

Year	Uses	Source	
2020	CRISTINA BERNAL	EDR Digital Archive	
	BHU PAUDEL	EDR Digital Archive	
2017	ABRAHAM ARELLANO	Cole Information	
2014	PRATAP RIJAL	Cole Information	
2010	LORENA LOPEZ	Cole Information	
2005	LORENA LOPEZ	Cole Information	
2002	0 Lopez Lorena A	R.L. Polk Co Publishers	Image pg. A1

BEECHFIELD DR

12602 BEECHFIELD DR

Year	Uses	Source
2020	MONICA HAMBLIN	EDR Digital Archive
2017	MORAD ALARIKI	Cole Information
2014	ALARIKI MORAD	Cole Information
2010	MORAD ALARIKI	Cole Information

FINDINGS

12603 BEECHFIELD DR

Year	Uses	Source
2017	RYAN JONES	Cole Information
2014	RYAN JONES	Cole Information
2010	OCCUPANT UNKNOWN	Cole Information

12607 BEECHFIELD DR

Year	Uses	Source
2020	LISA MARIE VERDUGO	EDR Digital Archive
2017	SAMUEL BLUE	Cole Information
2014	SAMUEL BLUE	Cole Information
2010	SAMUEL BLUE	Cole Information

12610 BEECHFIELD DR

Year	Uses	Source
2020	MERVIN RASH	EDR Digital Archive
	DANILO MERCADO	EDR Digital Archive
	LINDA RASH	EDR Digital Archive
	KARI RASH	EDR Digital Archive
2017	MERVIN RASH	Cole Information
2014	MERVIN RASH	Cole Information
2010	DANILO MERCADO	Cole Information

12611 BEECHFIELD DR

Year	Uses	Source
2020	SHIELA MUNIS	EDR Digital Archive
	VELMA MUNIS	EDR Digital Archive
2017	VELMA MUNIS	Cole Information
2014	VELMA MUNIS	Cole Information
2010	VELMA MUNIS	Cole Information

12614 BEECHFIELD DR

Year	Uses	Source
2020	SALVADOR ESPARZA	EDR Digital Archive
	JUSTINA ESPARZA	EDR Digital Archive
	CAROLINA ESPARZA	EDR Digital Archive

FINDINGS

Year	Uses	Source
2017	SAL ESPARZA	Cole Information
2014	CAROLINA ESPARZA	Cole Information
2010	SAL ESPARZA	Cole Information

12615 BEECHFIELD DR

Year	Uses	Source
2020	LAURA HASTING	EDR Digital Archive
	RUSSELL HASTING	EDR Digital Archive
	RYAN JONES	EDR Digital Archive
2017	RUSSELL HASTING	Cole Information
2014	RUSSELL HASTING	Cole Information
2010	RYAN JONES	Cole Information

12618 BEECHFIELD DR

Year	Uses	Source
2020	ARTHUR LAW	EDR Digital Archive
	NICHOLE LAW	EDR Digital Archive
	NICOLE LAW	EDR Digital Archive
2014	ARTHUR LAW	Cole Information
2010	OCCUPANT UNKNOWN	Cole Information

12619 BEECHFIELD DR

Year	Uses	Source
2020	ADAM SULLIVAN	EDR Digital Archive
2014	ADAM SULLIVAN	Cole Information
2010	THOMAS MCCAA	Cole Information

12700 BEECHFIELD DR

Year	Uses	Source
2020	RITA SALCIDO	EDR Digital Archive
2017	DANIEL SALCIDO	Cole Information
2014	DANIEL SALCIDO	Cole Information
2010	DANIEL SALCIDO	Cole Information

FINDINGS

12701 BEECHFIELD DR

Year	Uses	Source
2020	ARTHUR GREN	EDR Digital Archive
	STEVE GARRISON	EDR Digital Archive
2017	BRIAN DAVIS	Cole Information
2014	BRIAN DAVIS	Cole Information
2010	BRIAN DAVIS	Cole Information

12704 BEECHFIELD DR

Year	Uses	Source
2020	VANESSA LEAZENBY	EDR Digital Archive
	JOSHUA LEAZENBY	EDR Digital Archive
	DIONE SKEGGS	EDR Digital Archive
2017	WAYNE SKEGGS	Cole Information
2014	JAMES HOYLE	Cole Information
2010	CORDELL WATSON	Cole Information

12705 BEECHFIELD DR

Year	Uses	Source
2020	KRISTINA BAUER	EDR Digital Archive
	LUKE BAUER	EDR Digital Archive
2014	OCCUPANT UNKNOWN	Cole Information
2010	MICHAEL TURNER	Cole Information

12708 BEECHFIELD DR

Year	Uses	Source
2020	SHEREEN NAJDAWI	EDR Digital Archive
2017	CARLOS TAYLOR	Cole Information
2014	SHEREEN NAJDAWI	Cole Information
2010	OCCUPANT UNKNOWN	Cole Information

12709 BEECHFIELD DR

Year	Uses	Source
2017	DARREN GUTIERREZ	Cole Information
2014	CARY FOWLER	Cole Information
2010	LEONARD ROSA	Cole Information

FINDINGS

12712 BEECHFIELD DR

Year	Uses	Source
2020	DONELLE GIROUARD	EDR Digital Archive
2017	DONELLE GIROUARD	Cole Information
2014	DONELLE GIROUARD	Cole Information
2010	TIEN PHAM	Cole Information

12802 BEECHFIELD DR

Year	Uses	Source
2020	SARA ANGELILLO	EDR Digital Archive
	SARA ABBOTT	EDR Digital Archive
	NICHOLAS ANGELILLO	EDR Digital Archive
2017	SARA ABBOTT	Cole Information
2014	NICHOLAS ANGELILLO	Cole Information
2010	NICHOLAS ANGELILLO	Cole Information

12806 BEECHFIELD DR

Year	Uses	Source
2020	CAITLIN LANDRY	EDR Digital Archive
	PHILIP LANDRY	EDR Digital Archive
2017	THOMAS JACOBSEN	Cole Information
2014	OCCUPANT UNKNOWN	Cole Information
2010	MARK GAINES	Cole Information

12810 BEECHFIELD DR

Year	Uses	Source
2020	RICHARD PITTMAN	EDR Digital Archive
	MELISSA PITTMAN	EDR Digital Archive
	JON VONDEHAAR	EDR Digital Archive
	HOLLY VONDEHAAR	EDR Digital Archive
2017	JON VONDERHAAR	Cole Information
2014	JON VONDERHAAR	Cole Information
2010	JON VONDERHAAR	Cole Information

FINDINGS

12814 BEECHFIELD DR

Year	Uses	Source
2020	BECKY WRIGHT	EDR Digital Archive
2017	BECKY WRIGHT	Cole Information
2014	OCCUPANT UNKNOWN	Cole Information
2010	OCCUPANT UNKNOWN	Cole Information

12818 BEECHFIELD DR

Year	Uses	Source
2020	NITRO E	EDR Digital Archive
	ED NITRO	EDR Digital Archive
	ERLINDA NITRO	EDR Digital Archive
	EILEEN NITRO	EDR Digital Archive
2017	WILMA HERDZIK	Cole Information
2014	ED NITRO	Cole Information
2010	ED NITRO	Cole Information

12822 BEECHFIELD DR

Year	Uses	Source
2020	MARK CARROLL	EDR Digital Archive
	STEVEN SAMPAGA	EDR Digital Archive
	SAMPAGA LEVITA	EDR Digital Archive
	DANIEL MARLOWE	EDR Digital Archive
	AARON MOREN	EDR Digital Archive
	STEPHANIE MARLOWE	EDR Digital Archive
2017	ROLAND SAMPAGA	Cole Information
2014	ROLAND SAMPAGA	Cole Information
2010	AARON MOREN	Cole Information

12826 BEECHFIELD DR

Year	Uses	Source
2020	LUIS ESTRADA	EDR Digital Archive
	PAULO GALLEGO	EDR Digital Archive
2017	LUIS ESTRADA	Cole Information
2014	OCCUPANT UNKNOWN	Cole Information

FINDINGS

Year	Uses	Source
2010	TOMAS GALLEGO	Cole Information

12830 BEECHFIELD DR

Year	Uses	Source
2020	KATHLEEN COOPER	EDR Digital Archive
	LEOLA WALKER	EDR Digital Archive
	KIMBERLY COOPER	EDR Digital Archive
	DAVID COOPER	EDR Digital Archive
2017	DAVID COOPER	Cole Information
2014	DAVID COOPER	Cole Information
2010	DAVID COOPER	Cole Information

12834 BEECHFIELD DR

Year	Uses	Source
2020	KEVIN FLYNN	EDR Digital Archive
	MIKAYLA ECKLEY	EDR Digital Archive
	KRYSTLE YEAGER	EDR Digital Archive
2017	MATTHEW ALLEN-WILLIAMS	Cole Information
2014	RAMON PEREZ	Cole Information
2010	OCCUPANT UNKNOWN	Cole Information

12838 BEECHFIELD DR

Year	Uses	Source
2020	SHERRIE COUGHRUN	EDR Digital Archive
	KATHLEEN PATRICK	EDR Digital Archive
	GREGORY PATRICK	EDR Digital Archive
	HAILEE PATRICK	EDR Digital Archive
	ROXIE PATRICK	EDR Digital Archive
2017	GREGORY PATRICK	Cole Information
2014	GREGORY PATRICK	Cole Information
2010	GREGORY PATRICK	Cole Information

12842 BEECHFIELD DR

Year	Uses	Source
2020	JERI KIGGENS	EDR Digital Archive

Year	Uses	Source
2017	JERI KIGGENS	Cole Information
2014	RONALD DILL	Cole Information
2010	RONALD DILL	Cole Information

12846 BEECHFIELD DR

Year	Uses	Source
2017	DANIEL WALKER	Cole Information
2014	MATTHEW ITURRIAIA	Cole Information
2010	LORI WALKER	Cole Information

12850 BEECHFIELD DR

Year	Uses	Source
2020	THANH NGUYEN	EDR Digital Archive
	ROBYN BERRY	EDR Digital Archive
	AMY BERRY	EDR Digital Archive
2017	ROB BERRY	Cole Information
2014	GEORGE ROBINSON	Cole Information
2010	THANH NGUYEN	Cole Information

BERRIEDALE WAY

12300 BERRIEDALE WAY

Year	Uses	Source
2020	RENEE HARVEY	EDR Digital Archive
	RONALD HARVEY	EDR Digital Archive
	D HARVEY	EDR Digital Archive
	DONNA HARVEY	EDR Digital Archive
2017	DONALD HARVEY	Cole Information
2014	RONALD HARVEY	Cole Information
2010	OCCUPANT UNKNOWN	Cole Information

12304 BERRIEDALE WAY

Year	Uses	Source
2020	JACOB KOSAREFF	EDR Digital Archive
	ELAINE KOSAREFF	EDR Digital Archive

FINDINGS

Year	Uses	Source
2017	SARAH KOSAREFF	Cole Information
2014	ELAINE KOSAREFF	Cole Information
2010	OCCUPANT UNKNOWN	Cole Information

12308 BERRIEDALE WAY

Year	Uses	Source
2020	CAROL BRYANT	EDR Digital Archive
	DENNIS BRYANT	EDR Digital Archive
2017	DENNIS BRYANT	Cole Information
2014	OCCUPANT UNKNOWN	Cole Information
2010	OCCUPANT UNKNOWN	Cole Information

12312 BERRIEDALE WAY

Year	Uses	Source
2020	GERALDINE JOHNSTON	EDR Digital Archive
	DEE JOHNSTON	EDR Digital Archive
2017	DAVID JOHNSTON	Cole Information
2014	OCCUPANT UNKNOWN	Cole Information
2010	OCCUPANT UNKNOWN	Cole Information

12316 BERRIEDALE WAY

Year	Uses	Source
2020	JOHN ROOKE	EDR Digital Archive
	CONNIE ROOKE	EDR Digital Archive
2017	REBA MULLEN	Cole Information
2014	REBA MULLEN	Cole Information
2010	OCCUPANT UNKNOWN	Cole Information

12320 BERRIEDALE WAY

Year	Uses	Source
2020	GREGORY BUTLER	EDR Digital Archive
2014	OCCUPANT UNKNOWN	Cole Information
2010	OCCUPANT UNKNOWN	Cole Information

FINDINGS

BIRKENFELD AVE

12900 BIRKENFELD AVE

Year	Uses	Source	
2020	CHRISTOPHER KIMBLE	EDR Digital Archive	
	JENNIFER KIMBLE	EDR Digital Archive	
	LARRY KIMBLE	EDR Digital Archive	
2017	CHRIS KIMBLE	Cole Information	
2014	CHRIS KIMBLE	Cole Information	
2010	OCCUPANT UNKNOWN	Cole Information	
2005	GEORGE WISE	Cole Information	
2002	Adams Deborah A	R.L. Polk Co Publishers	Image pg. A2
2000	OCCUPANT UNKNOWN	Cole Information	

12901 BIRKENFELD AVE

Year	Uses	Source	
2020	CARLOS REYES	EDR Digital Archive	
2017	JAMES KIMBRELL	Cole Information	
2014	SUSAN KIMBRELL	Cole Information	
2010	JAMES KIMBRELL	Cole Information	
2005	WILLIAM KIMBRELL	Cole Information	
2002	Kimbrell Phil	R.L. Polk Co Publishers	Image pg. A2
	Kimbrell William P 13 A	R.L. Polk Co Publishers	Image pg. A2
2000	PHIL KIMBRELL	Cole Information	
1995	KIMBRELL, PHIL	Cole Information	
1992	KIMBRELL, PHIL	Cole Information	
1990	Kimbreli Phil	Pacific Bell Telephone Co	

12904 BIRKENFELD AVE

Year	Uses	Source
2020	TAMMY ARVIZO	EDR Digital Archive
	LUIS ARVIZO	EDR Digital Archive
2014	LOUIE ARVIZO	Cole Information
2010	LUIS ARVIZO	Cole Information
2005	LUIS ARVIZO	Cole Information

FINDINGS

Year	Uses	Source	
2002	Nettles Steven T O A	R.L. Polk Co Publishers	Image pg. A2
2000	STEVE NETTLES	Cole Information	
1995	NETTLES, STEVE T	Cole Information	

12905 BIRKENFELD AVE

Year	Uses	Source	
2020	CASSIE ABRAHAM	EDR Digital Archive	
	WAYNE ABRAHAM	EDR Digital Archive	
2017	CASSONDRA ABRAHAM	Cole Information	
2014	JEREMY REYES	Cole Information	
2010	CASSONDRA ABRAHAM	Cole Information	
2005	ROBERT CORBETT	Cole Information	
2002	Corbett Robert C 1 F A	R.L. Polk Co Publishers	Image pg. A2
2000	ROBERT CORBETT	Cole Information	
1995	CORBETT, ROBERT C	Cole Information	

12908 BIRKENFELD AVE

Year	Uses	Source	
2020	JASON JETER	EDR Digital Archive	
2017	JASON JETER	Cole Information	
2014	JASON JETER	Cole Information	
2010	SAMUEL BILLINGTON	Cole Information	
2005	SAMUEL BILLINGTON	Cole Information	
2002	Not Verified	R.L. Polk Co Publishers	Image pg. A2
2000	BETTY VANHORN	Cole Information	
1995	HENRY, RONALD	Cole Information	

12909 BIRKENFELD AVE

Year	Uses	Source	
2020	MEGAN BRIMM	EDR Digital Archive	
	LISA BRIMM	EDR Digital Archive	
	JOEL BRIMM	EDR Digital Archive	
	KAYLEE BRIMM	EDR Digital Archive	
2017	JOEL BRIMM	Cole Information	

FINDINGS

Year	Uses	Source	
2014	JOEL BRIMM	Cole Information	
2010	JOEL BRIMM	Cole Information	
2005	JOEL BRIMM	Cole Information	
2002	D Brimm Joel K A	R.L. Polk Co Publishers	Image pg. A2
	Brimm Usa K	R.L. Polk Co Publishers	Image pg. A2
2000	ELISA FLORES	Cole Information	
1995	OCCUPANT UNKNOWNN	Cole Information	

12912 BIRKENFELD AVE

Year	Uses	Source	
2020	DANIEL PELZER	EDR Digital Archive	
	CASEY CAVAZOS	EDR Digital Archive	
2017	DANIEL PELZER	Cole Information	
2014	DANIEL PELZER	Cole Information	
2010	DONALD TRAINOR	Cole Information	
2005	DONALD TRAINOR	Cole Information	
2002	Trainor Donald L & Mary E 0 A	R.L. Polk Co Publishers	Image pg. A2
2000	DONALD TRAINOR	Cole Information	
1995	GRABSKI, DANIEL J	Cole Information	

12913 BIRKENFELD AVE

Year	Uses	Source	
2020	WILLIAM KANAVALOV	EDR Digital Archive	
	ALLISON KANAVALOV	EDR Digital Archive	
	TANYA KANAVALOV	EDR Digital Archive	
2017	BILL KANAVALOV	Cole Information	
2014	BILL KANAVALOV	Cole Information	
2010	BILL KANAVALOV	Cole Information	
2005	BILL KANAVALOV	Cole Information	
	FLIGHT OF INSPIRATION	Cole Information	
2002	Not Verified	R.L. Polk Co Publishers	Image pg. A2
2000	BILL KANAVALOV	Cole Information	
1995	OCCUPANT UNKNOWNN	Cole Information	

FINDINGS

12916 BIRKENFELD AVE

Year	Uses	Source	
2020	HUDA ATIF	EDR Digital Archive	
	ROBERT BARRAZA	EDR Digital Archive	
2017	DANIEL SHORT	Cole Information	
2014	DANIEL SHORT	Cole Information	
2010	THAD KUENZ	Cole Information	
2005	CHARLES HENDERSON	Cole Information	
2002	Henderson Charles H II & Christine F El A	R.L. Polk Co Publishers	Image pg. A2
2000	M WYLIE	Cole Information	
1995	HARTLEY, LARRY	Cole Information	
1992	HARTLEY, LARRY	Cole Information	
1990	Hartley Larry	Pacific Bell Telephone Co	

12917 BIRKENFELD AVE

Year	Uses	Source	
2020	SHELLEY GRAYSON-LONG	EDR Digital Archive	
	SAVANNAH ALDERETE	EDR Digital Archive	
	WENDY ALDERETE	EDR Digital Archive	
2017	BILLY HARRIS	Cole Information	
2014	DAVID SULLIVAN	Cole Information	
2010	DERRICK ODLAND	Cole Information	
2005	WARREN ASH	Cole Information	
2002	Grayson Shelley M O A	R.L. Polk Co Publishers	Image pg. A2
2000	SHELLEY GRAYSON	Cole Information	
1995	BRADY, DON	Cole Information	

12921 BIRKENFELD AVE

Year	Uses	Source
2020	YOLANDA ROMERO	EDR Digital Archive
	MARIA RAMIREZ	EDR Digital Archive
	THERESA RAMIREZ	EDR Digital Archive
	MANUEL RAMIREZ	EDR Digital Archive
	JOSEPH RAMIREZ	EDR Digital Archive
	IRMA ZUNIGA	EDR Digital Archive

FINDINGS

Year	Uses	Source	
2017	MANUEL RAMIREZ	Cole Information	
2014	AARON RAMIREZ	Cole Information	
2010	YOLANDA RAMIREZ	Cole Information	
2005	JOSE ROMERO	Cole Information	
2002	Romero Jose M & Yolanda M	R.L. Polk Co Publishers	Image pg. A2
2000	YOLANDA ROMERO	Cole Information	

12925 BIRKENFELD AVE

Year	Uses	Source	
2020	JASON NOTT	EDR Digital Archive	
	LARRY NOTT	EDR Digital Archive	
	KELLY NOTT	EDR Digital Archive	
2017	JASON NOTT	Cole Information	
2014	JASON NOTT	Cole Information	
2010	JASON NOTT	Cole Information	
2002	26 Nott Jason C & Kelly D A	R.L. Polk Co Publishers	Image pg. A2
2000	ROBERT DURAN	Cole Information	
1995	OCCUPANT UNKNOWNN	Cole Information	
1990	Cassellius J E	Pacific Bell Telephone Co	

12929 BIRKENFELD AVE

Year	Uses	Source	
2020	JOSE GOTICO	EDR Digital Archive	
	ERWIN GOTICO	EDR Digital Archive	
	PANCHITA GOTICO	EDR Digital Archive	
	JASMIN GOTICO	EDR Digital Archive	
2017	JOSE GOTICO	Cole Information	
2014	JOSE GOTICO	Cole Information	
2010	JOSE GOTICO	Cole Information	
2005	JOSE GOTICO	Cole Information	
2002	Gotico Jose E & Panchita S M 17 A	R.L. Polk Co Publishers	Image pg. A2
2000	JOSE GOTICO	Cole Information	
1995	GOTICO, JOSE E	Cole Information	
1992	GOTICO, JOSE E	Cole Information	

Year	Uses	Source
1990	Gotico Jose E	Pacific Bell Telephone Co

BLOOMFIELD DR

203 BLOOMFIELD DR

Year	Uses	Source
2020	CORY PRATT	EDR Digital Archive
	LINDSAY MAXWELL	EDR Digital Archive
	BOBBY MAXWELL	EDR Digital Archive
	AMANDA PAYNE	EDR Digital Archive
2014	OCCUPANT UNKNOWN	Cole Information
2010	OCCUPANT UNKNOWN	Cole Information
2005	BRIAN JOHNS	Cole Information

207 BLOOMFIELD DR

Year	Uses	Source
2017	HANNAH CARTER	Cole Information
2014	OCCUPANT UNKNOWN	Cole Information
2010	NIKKI HUBBERT	Cole Information
2005	NIKKI HUBBERT	Cole Information

211 BLOOMFIELD DR

Year	Uses	Source
2020	TED LOPEZ	EDR Digital Archive
	CHRISTINE LOPEZ	EDR Digital Archive
2017	TED LOPEZ	Cole Information
2014	OCCUPANT UNKNOWN	Cole Information
2010	TED LOPEZ	Cole Information
2005	TED LOPEZ	Cole Information

214 BLOOMFIELD DR

Year	Uses	Source
2020	JONATHAN SUPENO	EDR Digital Archive
2017	JONATHAN SUPENO	Cole Information
2014	JACINDA NJOMAN	Cole Information

FINDINGS

Year	Uses	Source
2010	JACINDA NJOMAN	Cole Information
2005	CARLOS PENA	Cole Information

215 BLOOMFIELD DR

Year	Uses	Source
2020	BONNIE BRYCE	EDR Digital Archive
2017	BONNIE BRYCE	Cole Information
2014	BONNIE BRYCE	Cole Information
2010	BONNIE BRYCE	Cole Information

218 BLOOMFIELD DR

Year	Uses	Source
2017	RYAN SHELESKI	Cole Information
2014	DARIUS MOJIBI	Cole Information
2010	OCCUPANT UNKNOWN	Cole Information
2005	CATHERINE VOINICH	Cole Information

219 BLOOMFIELD DR

Year	Uses	Source
2020	DIANE DANG	EDR Digital Archive
2017	DIANE DANG	Cole Information
2014	DIANE DANG	Cole Information
2010	DIANE DANG	Cole Information

222 BLOOMFIELD DR

Year	Uses	Source
2020	ERNEST KLAWITTER	EDR Digital Archive
	MATTHEW KLAWITTER	EDR Digital Archive
	KJESTI KLAWITTER	EDR Digital Archive
2017	ERNEST KLAWITTER	Cole Information
2014	SHIRLEY HARRINGTON	Cole Information
2010	SHIRLEY HARRINGTON	Cole Information

223 BLOOMFIELD DR

Year	Uses	Source
2020	JAMES ZONTEK	EDR Digital Archive

FINDINGS

Year	Uses	Source
2020	DEAN LARA	EDR Digital Archive
2017	CAITLIN MCCARTHY	Cole Information
2014	ROBERT MCCARTHY	Cole Information
2010	ROBERT MCCARTHY	Cole Information

226 BLOOMFIELD DR

Year	Uses	Source
2020	CHAD ELIE	EDR Digital Archive
	MARVIN ELIE	EDR Digital Archive
	LISA ELIE	EDR Digital Archive
2017	ALTHA OLIVER	Cole Information
2014	SCOTT GUERRERO	Cole Information
2010	SCOTT GUERRERO	Cole Information

227 BLOOMFIELD DR

Year	Uses	Source
2020	GLORIA URNER	EDR Digital Archive
	KYLE NORTHWAY	EDR Digital Archive
	SANDRA NORTHWAY	EDR Digital Archive
2017	KYLE NORTHWAY	Cole Information
2014	KYLE NORTHWAY	Cole Information
2010	KYLE NORTHWAY	Cole Information

231 BLOOMFIELD DR

Year	Uses	Source
2020	CYNTHIA ROJAS	EDR Digital Archive
2014	GABE ROJAS	Cole Information
2010	OCCUPANT UNKNOWN	Cole Information

234 BLOOMFIELD DR

Year	Uses	Source
2020	CYNTHIA MEIMAR	EDR Digital Archive
2017	BERT MEIMAR	Cole Information
2014	BERT MEIMAR	Cole Information
2010	BERT MEIMAR	Cole Information

FINDINGS

235 BLOOMFIELD DR

Year	Uses	Source
2020	SERGIO FLORES	EDR Digital Archive
	ERNESTINA FLORES	EDR Digital Archive
	NICOLAS RODRIGUEZ	EDR Digital Archive
	IVAN FLORES	EDR Digital Archive
	JULIA FLORES	EDR Digital Archive
	ANDREA RODRIGUEZ	EDR Digital Archive
	JESUS FLORES	EDR Digital Archive
	KARINA RODRIGUEZ	EDR Digital Archive
2014	JESUS FLORES	Cole Information
2010	SERGIO FLORES	Cole Information

238 BLOOMFIELD DR

Year	Uses	Source
2020	JOHN PHAM	EDR Digital Archive
	JULIE QUACH	EDR Digital Archive
	JOEY PHAM	EDR Digital Archive
	TONY PHAM	EDR Digital Archive
2017	JOHN PHAM	Cole Information
2014	JOHN PHAM	Cole Information
2010	JOHN PHAM	Cole Information

239 BLOOMFIELD DR

Year	Uses	Source
2020	ETELLE BUTLERMOOS	EDR Digital Archive
	FRED MOOS	EDR Digital Archive
2017	FRED BUTLER-MOOS	Cole Information
2014	CHRISTOPHER BANKS	Cole Information
2010	FRED BUTLER-MOOS	Cole Information

243 BLOOMFIELD DR

Year	Uses	Source
2020	NGOC PHAN	EDR Digital Archive
	SON MAI	EDR Digital Archive

Year	Uses	Source
2020	JUSTIN MAI	EDR Digital Archive
2017	SON MAI	Cole Information
2014	SON MAI	Cole Information
2010	SON MAI	Cole Information

247 BLOOMFIELD DR

Year	Uses	Source
2020	MATTHEW ROBINSON	EDR Digital Archive
	DONNA ROBINSON	EDR Digital Archive
2017	MATTHEW ROBINSON	Cole Information
2014	MATTHEW ROBINSON	Cole Information
2010	MATTHEW ROBINSON	Cole Information

251 BLOOMFIELD DR

Year	Uses	Source
2020	STEVE RHEE	EDR Digital Archive
	JUNG LEE	EDR Digital Archive
	EUNICE LEE	EDR Digital Archive
2017	JUNG LEE	Cole Information
2014	STEVE RHEE	Cole Information
2010	JAMES HARTMAN	Cole Information

301 BLOOMFIELD DR

Year	Uses	Source
2020	EVA ESCOBEDO	EDR Digital Archive
2017	EVA ESCOBEDO	Cole Information
2014	EVA ESCOBEDO	Cole Information
2010	EVA ESCOBEDO	Cole Information

305 BLOOMFIELD DR

Year	Uses	Source
2020	MORTON BROWN	EDR Digital Archive
2014	KENT BROWN	Cole Information
2010	VICTORIA GILLES	Cole Information

FINDINGS

309 BLOOMFIELD DR

Year	Uses	Source
2020	KRISTIN THOMAS	EDR Digital Archive
	KRISTIN SHOWERS	EDR Digital Archive
2017	JOE THOMAS	Cole Information
2014	BRADLEY SHOWERS	Cole Information
2010	BRIAN CONLEE	Cole Information

313 BLOOMFIELD DR

Year	Uses	Source
2020	DEBRA SWENSON	EDR Digital Archive
2017	DEBRA SWENSON	Cole Information
2014	DEBRA SWENSON	Cole Information
2010	DEBRA SWENSON	Cole Information

317 BLOOMFIELD DR

Year	Uses	Source
2017	MICHAEL SMITH	Cole Information
2014	MICHAEL SMITH	Cole Information
2010	OCCUPANT UNKNOWN	Cole Information

321 BLOOMFIELD DR

Year	Uses	Source
2020	MATTHEW HERNANDEZ	EDR Digital Archive
	DANIEL PRICKETT	EDR Digital Archive
	JESSICA PRICKETT	EDR Digital Archive
2017	SHARON WEGIS	Cole Information
2014	TIMOTHY HORTON	Cole Information
2010	OCCUPANT UNKNOWN	Cole Information

403 BLOOMFIELD DR

Year	Uses	Source
2020	KERI BERRY	EDR Digital Archive
2017	KERI BERRY	Cole Information
2014	DAVID ALBERS	Cole Information
2010	ROSALINA ALLEN	Cole Information

FINDINGS

407 BLOOMFIELD DR

Year	Uses	Source
2020	PURITA NORIEGA	EDR Digital Archive
2017	TIM HARPER	Cole Information
2014	PURITA NORIEGA	Cole Information
2010	PURITA NORIEGA	Cole Information

411 BLOOMFIELD DR

Year	Uses	Source
2020	GREGORY WATTONVILLE	EDR Digital Archive
2017	GREGORY WATTONVILLE	Cole Information
2014	CHRISTIE UNRUH	Cole Information
2010	OCCUPANT UNKNOWN	Cole Information

415 BLOOMFIELD DR

Year	Uses	Source
2017	CELESTINO TOLEDO	Cole Information
2010	CELESTINO TOLEDO	Cole Information

419 BLOOMFIELD DR

Year	Uses	Source
2020	BIANCA FAWLEY	EDR Digital Archive
	MATTHEW FAWLEY	EDR Digital Archive
2017	MATTHEW FAWLEY	Cole Information
2014	MATTHEW FAWLEY	Cole Information
2010	OCCUPANT UNKNOWN	Cole Information

BRAVADO LN

300 BRAVADO LN

Year	Uses	Source
2020	LEONARD MC KINDER	EDR Digital Archive
	BETTY COVERT	EDR Digital Archive
	SUSAN MCKINDER	EDR Digital Archive
2017	LEONARD MCKINDER	Cole Information
2014	LEONARD MCKINDER	Cole Information

Year	Uses	Source
2010	OCCUPANT UNKNOWN	Cole Information

304 BRAVADO LN

Year	Uses	Source
2020	PRYOR RISK MANAGEMENT	EDR Digital Archive
	JOHN PRYOR	EDR Digital Archive
	MARGARET PRYOR	EDR Digital Archive
2017	JOHN PRYOR	Cole Information
2014	JOHN PRYOR	Cole Information
2010	JOHN PRYOR	Cole Information
	PRYOR RISK MANAGEMENT	Cole Information

308 BRAVADO LN

Year	Uses	Source
2020	KATHLEEN RIDENOUR	EDR Digital Archive
	ANDREW RIDENOUR	EDR Digital Archive
	RICHARD RIDENOUR	EDR Digital Archive
2017	RICHARD RIDENOUR	Cole Information
2014	RICHARD RIDENOUR	Cole Information
2010	RICHARD RIDENOUR	Cole Information

BROCADE AVE

103 BROCADE AVE

Year	Uses	Source
2020	ROBIN PLUMB	EDR Digital Archive
2017	TED BARNARD	Cole Information
2014	TED BARNARD	Cole Information
2010	KENNETH THOMPSON	Cole Information

107 BROCADE AVE

Year	Uses	Source
2020	DEBORAH OLCOTT	EDR Digital Archive
	JAMES OLCOTT	EDR Digital Archive
2017	JAMES OLCOTT	Cole Information

Year	Uses	Source
2014	LINDA KNIGHT	Cole Information
2010	LARRY KNIGHT	Cole Information

111 BROCADE AVE

Year	Uses	Source
2020	CARL REYNOLDS	EDR Digital Archive
2017	VIKKI HOLCOMB	Cole Information
2014	VIKKI HOLCOMB	Cole Information
2010	DAVE ARCHER	Cole Information

CANNONGATE DR

202 CANNONGATE DR

Year	Uses	Source
2017	CHARLES WEBB	Cole Information
2014	CHARLES WEBB	Cole Information

206 CANNONGATE DR

Year	Uses	Source
2020	IRMA DORSEY	EDR Digital Archive
	JEFF DORSEY	EDR Digital Archive
2017	IRMA DORSEY	Cole Information
2014	IRMA DORSEY	Cole Information
2010	JAMES DORSEY	Cole Information

210 CANNONGATE DR

Year	Uses	Source
2014	JON WECKERLEY	Cole Information
2010	WANDA WRIGHT	Cole Information

214 CANNONGATE DR

Year	Uses	Source
2020	PHILIP ELLIOTT	EDR Digital Archive
	NANCY ELLIOTT	EDR Digital Archive
2017	PHILIP ELLIOTT	Cole Information
2014	PHILIP ELLIOTT	Cole Information

Year	Uses	Source	
2010	PHILIP ELLIOTT	Cole Information	

CAPISTRANO CT

100 CAPISTRANO CT

Year	Uses	Source	
2020	JENNIFER FAUGHN	EDR Digital Archive	
	ALLAN FAUGHN	EDR Digital Archive	
2017	ALLAN FAUGHN	Cole Information	
2014	JUDE WILLIAMS	Cole Information	
2010	JUDE WILLIAMS	Cole Information	
2005	OCCUPANT UNKNOWN	Cole Information	
2002	D Williams Jude	R.L. Polk Co Publishers	Image pg. A3

101 CAPISTRANO CT

Year	Uses	Source	
2020	MELISSA NOONCHESTER	EDR Digital Archive	
	LYNN NOONCHESTER	EDR Digital Archive	
	PATRICIA ROACH	EDR Digital Archive	
	MICHELLE NOONCHESTER	EDR Digital Archive	
	LUIS MADERA	EDR Digital Archive	
2017	LUIS MADERA	Cole Information	
2014	DWAYNE ROACH	Cole Information	
2010	MICHAEL NOONCHESTER	Cole Information	
2005	OCCUPANT UNKNOWN	Cole Information	
2002	Niinchester Gloria	R.L. Polk Co Publishers	Image pg. A3
	D Niinchester Lyn A	R.L. Polk Co Publishers	Image pg. A3

104 CAPISTRANO CT

Year	Uses	Source	
2020	JOAN STARKEY	EDR Digital Archive	
2014	LILY RIGGS	Cole Information	
2010	OCCUPANT UNKNOWN	Cole Information	
2005	OCCUPANT UNKNOWN	Cole Information	
2002	Not Verified	R.L. Polk Co Publishers	Image pg. A3

FINDINGS

105 CAPISTRANO CT

Year	Uses	Source	
2020	KAYLA SEAMAN	EDR Digital Archive	
	DWAYNE ROACH	EDR Digital Archive	
2017	CAMERON ROACH	Cole Information	
2014	DWAYNE ROACH	Cole Information	
2010	INEZ PEREZ	Cole Information	
2005	DWAYNE ROACH	Cole Information	
2002	Tanus Sally M	R.L. Polk Co Publishers	Image pg. A3
	Tanus Tonny El A	R.L. Polk Co Publishers	Image pg. A3

108 CAPISTRANO CT

Year	Uses	Source	
2020	BUENAVENTURA PICAR	EDR Digital Archive	
	JUDITH PICAR	EDR Digital Archive	
	MANUEL PICAR	EDR Digital Archive	
	CYNTHIA LAKE	EDR Digital Archive	
	NELIA BARCELONA	EDR Digital Archive	
2014	CYNTHIA LAKE	Cole Information	
2010	CYNTHIA LAKE	Cole Information	
2005	CYNTHIA LAKE	Cole Information	
2002	Lake Cynthia G E A	R.L. Polk Co Publishers	Image pg. A3
1995	SCHUPACK, DAVID	Cole Information	

109 CAPISTRANO CT

Year	Uses	Source	
2020	BEVERLY HISLOP	EDR Digital Archive	
2017	ROBERT BRUMFIELD	Cole Information	
2014	ROBERT BRUMFIELD	Cole Information	
2010	ROBERT BRUMFIELD	Cole Information	
2005	ROBERT BRUMFIELD	Cole Information	
2002	Not Verified	R.L. Polk Co Publishers	Image pg. A3
1995	BRUMFIELD, ROBERT H	Cole Information	

FINDINGS

112 CAPISTRANO CT

Year	Uses	Source	
2020	SARAH EICHER	EDR Digital Archive	
	DALE HILL	EDR Digital Archive	
	CHARLINE HILL	EDR Digital Archive	
	MICAH HILL	EDR Digital Archive	
	PAUL GOSHAY	EDR Digital Archive	
2017	SARAH HILL	Cole Information	
2014	DALE HILL	Cole Information	
2010	DALE HILL	Cole Information	
2005	WILLIAM FALL	Cole Information	
2002	Fall Bill R E A	R.L. Polk Co Publishers	Image pg. A3
2000	WILLIAM FALL	Cole Information	
1995	FALL, WILLIAM R	Cole Information	
1992	FALL, WILLIAM R	Cole Information	
1990	Fall William R	Pacific Bell Telephone Co	
1986	Fall William R	Pacific Telephone	

113 CAPISTRANO CT

Year	Uses	Source	
2020	THOMAS BERGERON	EDR Digital Archive	
	LEANNA LEWIS	EDR Digital Archive	
2017	THOMAS BERGERON	Cole Information	
2014	THOMAS BERGERON	Cole Information	
2010	JOHN EDWARDS	Cole Information	
2005	LEANNA LEWIS	Cole Information	
2002	Lew is Leanna D I A	R.L. Polk Co Publishers	Image pg. A3
2000	JOHN EDWARDS	Cole Information	
1995	OCCUPANT UNKNOWNN	Cole Information	

116 CAPISTRANO CT

Year	Uses	Source
2020	DANIEL MCFADZEAN	EDR Digital Archive
	BRENDA MCFADZEAN	EDR Digital Archive
2017	DANIEL MCFADZEAN	Cole Information

Year	Uses	Source	
2014	SHIRLEY MCFADZEAN	Cole Information	
2010	OCCUPANT UNKNOWN	Cole Information	
2005	OCCUPANT UNKNOWN	Cole Information	
2002	Mc Fadzean Shirley J 11 A	R.L. Polk Co Publishers	Image pg. A3
2000	JOHN MCFADZEAN	Cole Information	
1995	MCFADZEAN, JOHN	Cole Information	
1992	MCFADZEAN, JOHN	Cole Information	
1990	Mc Fadzean John	Pacific Bell Telephone Co	

117 CAPISTRANO CT

Year	Uses	Source	
2020	REHANA RAFIQ	EDR Digital Archive	
	LULUA RAFIQ	EDR Digital Archive	
	SURVIVORS WIGGINS	EDR Digital Archive	
	ADNAN RAFIQ	EDR Digital Archive	
2017	W CORPORATION	Cole Information	
	CONNIE MCCOURT	Cole Information	
2014	W CORPORATION	Cole Information	
	SANDRA WIGGINS	Cole Information	
2010	SANDRA WIGGINS	Cole Information	
2005	WIGGINS OIL TOOL CO INC	Cole Information	
	S & K OIL FIELD SERVICES INC	Cole Information	
	OCCUPANT UNKNOWN	Cole Information	
2002	Wiggins Larry H & Sandra J El A	R.L. Polk Co Publishers	Image pg. A3
	WIGGINS OIL TOOL CO oil well casing pulling	R.L. Polk Co Publishers	Image pg. A3
1986	Livengood Delbert	Pacific Telephone	

CASTLEBAR DR

101 CASTLEBAR DR

Year	Uses	Source
2020	FRED ROLIN	EDR Digital Archive
	TAMBRA PATINO	EDR Digital Archive
2017	FRED ROLIN	Cole Information

FINDINGS

102 CASTLEBAR DR

Year	Uses	Source
2020	TIMOTHY WERDEL	EDR Digital Archive
2017	TIMOTHY WERDEL	Cole Information

105 CASTLEBAR DR

Year	Uses	Source
2020	RACHAEL FAIRBANKS	EDR Digital Archive
2017	RACHAEL FAIRBANKS	Cole Information

106 CASTLEBAR DR

Year	Uses	Source
2020	DANIEL PEARCE	EDR Digital Archive
	SUZANNE PEARCE	EDR Digital Archive
	REBECCA SHARRATT	EDR Digital Archive
2017	THOMAS NUNES	Cole Information
2014	THOMAS NUNES	Cole Information
2010	OCCUPANT UNKNOWN	Cole Information

107 CASTLEBAR DR

Year	Uses	Source
2020	DAVID ROBISON	EDR Digital Archive
	DOLORES ROBISON	EDR Digital Archive
2014	DOLORES ROBISON	Cole Information
2010	OCCUPANT UNKNOWN	Cole Information

110 CASTLEBAR DR

Year	Uses	Source
2020	PALMA KAHLEN	EDR Digital Archive
	ROLF KAHLEN	EDR Digital Archive
2017	ROLF KAHLEN	Cole Information
2014	ROLF KAHLEN	Cole Information
2010	OCCUPANT UNKNOWN	Cole Information

FINDINGS

111 CASTLEBAR DR

Year	Uses	Source
2020	DWAIN BOUTON	EDR Digital Archive
	VICKI BOUTON	EDR Digital Archive
2017	STEPHEN MARK	Cole Information
2014	OCCUPANT UNKNOWN	Cole Information
2010	OCCUPANT UNKNOWN	Cole Information

114 CASTLEBAR DR

Year	Uses	Source
2020	JOAN MYERS	EDR Digital Archive
	MARK MYERS	EDR Digital Archive
	RAYMOND MYERS	EDR Digital Archive
2017	RAYMOND MYERS	Cole Information
2014	OCCUPANT UNKNOWN	Cole Information
2010	OCCUPANT UNKNOWN	Cole Information

115 CASTLEBAR DR

Year	Uses	Source
2020	SHARON RUNYAN	EDR Digital Archive
2010	SHARON RUNYAN	Cole Information

118 CASTLEBAR DR

Year	Uses	Source
2020	JEAN MORRISON	EDR Digital Archive
2017	JEAN MORRISON	Cole Information
2014	JEAN MORRISON	Cole Information
2010	OCCUPANT UNKNOWN	Cole Information

119 CASTLEBAR DR

Year	Uses	Source
2020	DIANE CABRERA	EDR Digital Archive
	VIRGINIA CABRERA	EDR Digital Archive
	APOLONIO CABRERA	EDR Digital Archive

122 CASTLEBAR DR

Year	Uses	Source
2020	JOAN WALLACE	EDR Digital Archive
2017	CAROLYN HOLLICK	Cole Information
2014	CAROLYN HOLLICK	Cole Information
2010	OCCUPANT UNKNOWN	Cole Information

123 CASTLEBAR DR

Year	Uses	Source
2020	AMANDA MC FARLAND	EDR Digital Archive
2017	JAMES MCGEE	Cole Information
2014	LOWELL LUECK	Cole Information
2010	LOWELL LUECK	Cole Information

126 CASTLEBAR DR

Year	Uses	Source
2020	TERRY JOHNSON	EDR Digital Archive
	LINDA JOHNSON	EDR Digital Archive
2017	TERRY JOHNSON	Cole Information
2014	TERRY JOHNSON	Cole Information
2010	OCCUPANT UNKNOWN	Cole Information

CEDMONT DR

103 CEDMONT DR

Year	Uses	Source
2014	TERESA HERNANDEZ	Cole Information

104 CEDMONT DR

Year	Uses	Source
2020	DINA JACQUEZ	EDR Digital Archive
	DENISE ONEAL	EDR Digital Archive
	VICTOR JACQUEZ	EDR Digital Archive
	ASHLEY JACQUEZ	EDR Digital Archive
	THOMAS DUNHAM	EDR Digital Archive
2017	WHITNEY RADCLIFF	Cole Information

FINDINGS

Year	Uses	Source
2014	LAUREN HART	Cole Information
2010	VICTOR JACQUEZ	Cole Information

105 CEDMONT DR

Year	Uses	Source
2020	SHIRLEY RICE	EDR Digital Archive
2014	OCCUPANT UNKNOWN	Cole Information
2010	OCCUPANT UNKNOWN	Cole Information

108 CEDMONT DR

Year	Uses	Source
2020	DARRELL FREEMAN	EDR Digital Archive
	DANIEL JACQUEZ	EDR Digital Archive
2014	PATRICIA FREEMAN	Cole Information
2010	DANIEL JACQUEZ	Cole Information

109 CEDMONT DR

Year	Uses	Source
2020	COLLEEN TABER	EDR Digital Archive
	PERRY ANGRESS	EDR Digital Archive
	TABER TAB	EDR Digital Archive
	HAROLD TABER	EDR Digital Archive
2017	DAVID ZULFA	Cole Information
2014	DAVID ZULFA	Cole Information
2010	PERRY ANGRESS	Cole Information

112 CEDMONT DR

Year	Uses	Source
2020	ANDREW BERTHIAUME	EDR Digital Archive
	CAROLYN BERTHIAUME	EDR Digital Archive
2017	ANDREW BERTHIAUME	Cole Information
2014	ANDREW BERTHIAUME	Cole Information
2010	ANDREW BERTHIAUME	Cole Information

FINDINGS

113 CEDMONT DR

Year	Uses	Source
2017	CHRISTOPHER DEIZ	Cole Information
2014	CHRISTOPHER DEIZ	Cole Information
2010	AMY BOSTON	Cole Information

203 CEDMONT DR

Year	Uses	Source
2020	GREGORY NURSE	EDR Digital Archive
	ESTELLE NURSE	EDR Digital Archive
2017	GREGORY NURSE	Cole Information
2014	ESTELLE NURSE	Cole Information
2010	OCCUPANT UNKNOWN	Cole Information

207 CEDMONT DR

Year	Uses	Source
2020	NAM KIM	EDR Digital Archive
	VICTORIA CHEATWOOD	EDR Digital Archive
	COLE CHEATWOOD	EDR Digital Archive
2014	COLE CHEATWOOD	Cole Information
2010	DONNA BAGWELL	Cole Information

211 CEDMONT DR

Year	Uses	Source
2020	LINDA HOPKINS	EDR Digital Archive
	MICHAEL HOPKINS	EDR Digital Archive
	MICHAEL TURNER	EDR Digital Archive
2017	MICHAEL TURNER	Cole Information
2014	MICHAEL TURNER	Cole Information
2010	OCCUPANT UNKNOWN	Cole Information

CHESWOLDE DR

12500 CHESWOLDE DR

Year	Uses	Source
2020	PAMELA RASPOTNIK	EDR Digital Archive

FINDINGS

Year	Uses	Source
2020	ANDREA PADILLA	EDR Digital Archive
2017	IVAN ORILLOSA	Cole Information
2014	CARRIE WRIGHT	Cole Information
2010	SHANDA BASS	Cole Information

12501 CHESWOLDE DR

Year	Uses	Source
2020	KATHY SLATER	EDR Digital Archive
	EDWARD SLATER	EDR Digital Archive
2017	KATHY SLATER	Cole Information
2014	OCCUPANT UNKNOWN	Cole Information
2010	JEFF SMITH	Cole Information

12504 CHESWOLDE DR

Year	Uses	Source
2020	TERESA LOWRY	EDR Digital Archive
2017	TERESA LOWRY	Cole Information
2014	TERESA LOWRY	Cole Information
2010	ROGELIO DONASCO	Cole Information

12508 CHESWOLDE DR

Year	Uses	Source
2020	STEPHANIE GUNTHER	EDR Digital Archive
	MICHAEL GUNTHER	EDR Digital Archive
2014	MICHAEL GUNTHER	Cole Information
2010	STEPHANIE PAISLEY	Cole Information

12509 CHESWOLDE DR

Year	Uses	Source
2020	LORNE VIERRA	EDR Digital Archive
2017	LORNE VIERRA	Cole Information
2014	LORNE VIERRA	Cole Information
2010	BENJAMIN ALESHIRE	Cole Information

FINDINGS

12512 CHESWOLDE DR

Year	Uses	Source
2020	KELLY MILLER	EDR Digital Archive
	JASSO JASON	EDR Digital Archive
	ANN MILLER	EDR Digital Archive
	DANIEL MILLER	EDR Digital Archive
2017	JASON JASSO	Cole Information
2014	DANIEL MILLER	Cole Information
2010	JASON JASSO	Cole Information

12513 CHESWOLDE DR

Year	Uses	Source
2020	GRACE CHING	EDR Digital Archive
	JAMES CHING	EDR Digital Archive
2017	JAMES CHING	Cole Information
2014	JAMES CHING	Cole Information
2010	JAMES CHING	Cole Information

12517 CHESWOLDE DR

Year	Uses	Source
2020	OBED AGUILAR	EDR Digital Archive
	JOEL REYEZ	EDR Digital Archive
	DEANNA AGUILAR	EDR Digital Archive
	CHARIS REYEZ	EDR Digital Archive
2017	OBED AGUILAR	Cole Information
2014	JOEL REYES	Cole Information
2010	JOEL REYEZ	Cole Information

12602 CHESWOLDE DR

Year	Uses	Source
2020	BRENT LEE	EDR Digital Archive
2017	BRENT LEE	Cole Information
2014	BRENT LEE	Cole Information
2010	BRENT LEE	Cole Information

FINDINGS

12603 CHESWOLDE DR

Year	Uses	Source
2020	JAMES IM	EDR Digital Archive
2017	JAMEN IM	Cole Information
2014	JAMEN IM	Cole Information

12606 CHESWOLDE DR

Year	Uses	Source
2020	MARIA AGUIRRE	EDR Digital Archive
	DAVID AGUIRRE	EDR Digital Archive
	SCOTT ECKBERG	EDR Digital Archive
2017	MARIA AGUIRRE	Cole Information
2014	SCOTT ECKBERG	Cole Information
2010	OCCUPANT UNKNOWN	Cole Information

12607 CHESWOLDE DR

Year	Uses	Source
2020	ALANA KYT	EDR Digital Archive
	CHRISTOPHER KYT	EDR Digital Archive
2017	EDWARD REYES	Cole Information
2014	EDWARD REYES	Cole Information
2010	EDWARD REYES	Cole Information

12610 CHESWOLDE DR

Year	Uses	Source
2020	RYAN CHAMBLESS	EDR Digital Archive
	COLLEEN CHAMBLESS	EDR Digital Archive
	BRENDA CHAMBLESS	EDR Digital Archive
2017	RYAN CHAMBLESS	Cole Information
2014	RYAN CHAMBLESS	Cole Information
2010	JUAN SOLORIO	Cole Information

12611 CHESWOLDE DR

Year	Uses	Source
2020	JENNIFER MEDVEAL	EDR Digital Archive
	WILLIAM MEDVEAL	EDR Digital Archive

FINDINGS

Year	Uses	Source
2020	RAMIRO GUTIERREZ	EDR Digital Archive
2017	FIDEL NUNEZ	Cole Information
2014	RAMIRO GUTIERREZ	Cole Information
2010	RAMIRO GUTIERREZ	Cole Information

12615 CHESWOLDE DR

Year	Uses	Source
2020	DIRK MCJUNKIN	EDR Digital Archive
2017	DIRK MCJUNKIN	Cole Information
2014	OCCUPANT UNKNOWN	Cole Information
2010	MELISSA MILLER	Cole Information

12619 CHESWOLDE DR

Year	Uses	Source
2020	ANDREI POPA	EDR Digital Archive
2017	RYAN SKAGGS	Cole Information
2014	RYAN SKAGGS	Cole Information
2010	OCCUPANT UNKNOWN	Cole Information

12701 CHESWOLDE DR

Year	Uses	Source
2020	JOHN SLEZAK	EDR Digital Archive
	LEE SIEZAK	EDR Digital Archive
	LEE SLEZAK	EDR Digital Archive
	JOHN SIEZAK	EDR Digital Archive
2017	JOHN SLEZAK	Cole Information
2014	JOHN SIEZAK	Cole Information
2010	ADRIEN ROJAS	Cole Information

12705 CHESWOLDE DR

Year	Uses	Source
2020	TERRY TRIPP	EDR Digital Archive
	ALICIA TRIPP	EDR Digital Archive
	ALICIA DILL	EDR Digital Archive
2014	TERRY TRIPP	Cole Information

FINDINGS

Year	Uses	Source
2010	TERRY TRIPP	Cole Information

12709 CHESWOLDE DR

Year	Uses	Source
2017	JOSEPH RODRIGUEZ	Cole Information
2014	JOSEPH RODIRGUES	Cole Information
2010	OCCUPANT UNKNOWN	Cole Information

12713 CHESWOLDE DR

Year	Uses	Source
2020	MASON OTTEN	EDR Digital Archive
	KEITH HAYNES	EDR Digital Archive
	JOHN HAYNES	EDR Digital Archive
2017	NICOLE ADAMS	Cole Information
2014	JOHN HAYNES	Cole Information
2010	NICOLE ADAMS	Cole Information

12717 CHESWOLDE DR

Year	Uses	Source
2020	GREGORY AAKHUS	EDR Digital Archive
	LUANNE AAKHUS	EDR Digital Archive
	DANIELLE OTOS	EDR Digital Archive
2017	DAVID MEEK	Cole Information
2014	DAVID MEEK	Cole Information
2010	DAVID MEEK	Cole Information

12721 CHESWOLDE DR

Year	Uses	Source
2020	JENNIFER ROUANZOIN	EDR Digital Archive
	ERICK ROUANZOIN	EDR Digital Archive
	TIM BOOHER	EDR Digital Archive
2017	ERICK ROUANZOIN	Cole Information
2014	BRIDGETT LOPEZ	Cole Information
2010	STEVE LUDWICK	Cole Information

FINDINGS

COACHMAN WAY

201 COACHMAN WAY

Year	Uses	Source
2020	SUSAN WONG	EDR Digital Archive
2017	SUSAN WONG	Cole Information
2014	SUSAN WONG	Cole Information
2010	OCCUPANT UNKNOWN	Cole Information

205 COACHMAN WAY

Year	Uses	Source
2020	KATHRYN HARLAN	EDR Digital Archive
	LESLIE HARLAN	EDR Digital Archive
2017	TOM HARLAN	Cole Information
2014	LESLIE HARLAN	Cole Information
2010	OCCUPANT UNKNOWN	Cole Information

209 COACHMAN WAY

Year	Uses	Source
2020	PHILLIP HARRINGTON	EDR Digital Archive
	CLAIRE HARRINGTON	EDR Digital Archive
	IRMA KUNZ	EDR Digital Archive
2017	DAVID EASTMAN	Cole Information
2014	DAVID EASTMAN	Cole Information
2010	JAMES KUNZ	Cole Information

303 COACHMAN WAY

Year	Uses	Source
2020	CHRISTOPHER DEAN	EDR Digital Archive
	JENNIFER DEAN	EDR Digital Archive
	THEODORE DEAN	EDR Digital Archive
	LINDA DEAN	EDR Digital Archive
	ALICE DEW	EDR Digital Archive
2017	TERRY DEAN	Cole Information
2014	TERRY DEAN	Cole Information
2010	TERRY DEAN	Cole Information

307 COACHMAN WAY

Year	Uses	Source
2010	JAMES WALKER	Cole Information

311 COACHMAN WAY

Year	Uses	Source
2020	ROBERT GOLBEK	EDR Digital Archive
	MARILYN DENTON	EDR Digital Archive
	RICHARD DENTON	EDR Digital Archive
2017	RICHARD DENTON	Cole Information
2014	RICHARD DENTON	Cole Information
2010	RICHARD DENTON	Cole Information

315 COACHMAN WAY

Year	Uses	Source
2020	MARGARET VANDERKAMP	EDR Digital Archive
2014	OCCUPANT UNKNOWN	Cole Information
2010	MARGARET VANDERKAMP	Cole Information

EDGERTON ST

208 EDGERTON ST

Year	Uses	Source
2017	LINDA BURTCH	Cole Information
2014	LINDA BURTCH	Cole Information
2010	OCCUPANT UNKNOWN	Cole Information

212 EDGERTON ST

Year	Uses	Source
2017	KERRY SIME	Cole Information
2014	KERRY SIME	Cole Information
2010	OCCUPANT UNKNOWN	Cole Information

213 EDGERTON ST

Year	Uses	Source
2020	MADELYN GEORGE	EDR Digital Archive
2017	MADELYN GEORGE	Cole Information

Year	Uses	Source
2014	MADELYN GEORGE	Cole Information
2010	OCCUPANT UNKNOWN	Cole Information

216 EDGERTON ST

Year	Uses	Source
2020	PAUL ANDRE	EDR Digital Archive
2017	DANNY DONATI	Cole Information
2014	OCCUPANT UNKNOWN	Cole Information
2010	OCCUPANT UNKNOWN	Cole Information

220 EDGERTON ST

Year	Uses	Source
2020	KIPALEE NILSSON	EDR Digital Archive
	DAVID NILSSON	EDR Digital Archive
2017	DAVID NILSSON	Cole Information
2014	DAVID NILSSON	Cole Information
2010	OCCUPANT UNKNOWN	Cole Information

221 EDGERTON ST

Year	Uses	Source
2020	TISH BURNETT	EDR Digital Archive
	PATRICIA BURNETT	EDR Digital Archive
2017	MICHAEL BURNETT	Cole Information
2014	MICHAEL BURNETT	Cole Information
2010	OCCUPANT UNKNOWN	Cole Information

224 EDGERTON ST

Year	Uses	Source
2020	PENELOPE WILLIAMS	EDR Digital Archive
2017	RICHARD WILLIAMS	Cole Information
2014	RICHARD WILLIAMS	Cole Information
2010	OCCUPANT UNKNOWN	Cole Information

225 EDGERTON ST

Year	Uses	Source
2020	LESLIE HARDT	EDR Digital Archive

Year	Uses	Source
2020	DON ROBINSON	EDR Digital Archive
2017	THOMAS HARDT	Cole Information
2014	OCCUPANT UNKNOWN	Cole Information
2010	OCCUPANT UNKNOWN	Cole Information

228 EDGERTON ST

Year	Uses	Source
2020	CATHERINE RYDER	EDR Digital Archive
2017	KAY RYDER	Cole Information
2014	CATHERINE RYDER	Cole Information
2010	MOHAMMED NEDJAD	Cole Information

229 EDGERTON ST

Year	Uses	Source
2020	EDNA CLOUD	EDR Digital Archive
	LYNDAL CLOUD	EDR Digital Archive
2017	LYNDAL CLOUD	Cole Information
2014	DENNIS GALLAGHER	Cole Information
2010	DENNY GALLAGHER	Cole Information

232 EDGERTON ST

Year	Uses	Source
2020	MAUREEN ARMISTEAD	EDR Digital Archive
2014	MAUREEN ARMISTEAD	Cole Information
2010	PAMELA CLARK	Cole Information

236 EDGERTON ST

Year	Uses	Source
2020	ALICE STEWART	EDR Digital Archive
2014	ALICE STEWART	Cole Information

ENSENADA

200 ENSENADA

Year	Uses	Source
1990	Hu Dicky & Carmen	Pacific Bell Telephone Co

Year	Uses	Source
1986	Hu Dicky & Carmen	Pacific Telephone

208 ENSENADA

Year	Uses	Source
1990	Conners Jim	Pacific Bell Telephone Co
1986	Conners Jim	Pacific Telephone

212 ENSENADA

Year	Uses	Source
1990	Harker Michael G	Pacific Bell Telephone Co

304 ENSENADA

Year	Uses	Source
1990	Derington James E	Pacific Bell Telephone Co
1986	Hamilton Robt 0D	Pacific Telephone

308 ENSENADA

Year	Uses	Source
1990	Castro Tom A	Pacific Bell Telephone Co
1986	Castro Tom A	Pacific Telephone

ENSENADA ST

200 ENSENADA ST

Year	Uses	Source	
2020	ADAM GEORGIAN	EDR Digital Archive	
	ALEXANDER GEORGIAN	EDR Digital Archive	
2017	ALEX GEORGIAN	Cole Information	
2014	ALEX GEORGIAN	Cole Information	
2010	ALEX GEORGIAN	Cole Information	
2002	Georgian Alexande & Ann L 0ol A	R.L. Polk Co Publishers	Image pg. A4

204 ENSENADA ST

Year	Uses	Source
2020	OLD WORLD DOOR	EDR Digital Archive
	DAYNA GARDNER	EDR Digital Archive
	STEVE GARDNER	EDR Digital Archive

FINDINGS

Year	Uses	Source	
2017	STEVE GARDNER	Cole Information	
2014	STEVE GARDNER	Cole Information	
2010	OLD WORLD DOOR	Cole Information	
	OCCUPANT UNKNOWN	Cole Information	
2005	STEVE GARDNER	Cole Information	
2002	Gardner Dayna L 0 A	R.L. Polk Co Publishers	Image pg. A4
	Gardner Steve W	R.L. Polk Co Publishers	Image pg. A4
2000	PEGGY BAINBRIDGE	Cole Information	

208 ENSENADA ST

Year	Uses	Source	
2020	PAM CONNERS	EDR Digital Archive	
	JAMES CONNERS	EDR Digital Archive	
2017	JIM CONNERS	Cole Information	
2014	JIM CONNERS	Cole Information	
2010	PAMELLA CONNERS	Cole Information	
2005	PAMELLA CONNERS	Cole Information	
2002	Conners Jim H & Pamella R 20 A	R.L. Polk Co Publishers	Image pg. A4
2000	JIM CONNERS	Cole Information	
1995	CONNERS, JIM	Cole Information	
1992	CONNERS, JIM	Cole Information	

212 ENSENADA ST

Year	Uses	Source	
2020	DEBBIE HILVERS	EDR Digital Archive	
	TAMARA HILVERS	EDR Digital Archive	
	TRACEY HILVERS	EDR Digital Archive	
	MELISSA HILVERS	EDR Digital Archive	
	GERRIT HILVERS	EDR Digital Archive	
2017	TAMARA HILVERS	Cole Information	
2014	GERRIT HILVERS	Cole Information	
2010	GERRIT HILVERS	Cole Information	
2005	MICHAEL HARKER	Cole Information	
2002	Harker Michael G Ei A	R.L. Polk Co Publishers	Image pg. A4

FINDINGS

Year	Uses	Source	
2002	HARKER PAVEMENT	R.L. Polk Co Publishers	Image pg. A4
	MAINTENANCE parking area Alots maIntenance	R.L. Polk Co Publishers	Image pg. A4
	HARKER STRIPING & SIGNAGE pavement marking	R.L. Polk Co Publishers	Image pg. A4
2000	MICHAEL HARKER	Cole Information	

300 ENSENADA ST

Year	Uses	Source	
2020	MARK PLOTNER	EDR Digital Archive	
	PHOENIX PLOTNER	EDR Digital Archive	
2017	PHOENIX PLOTNER	Cole Information	
2014	DIANE PLOTNER	Cole Information	
2010	MARK PLOTNER	Cole Information	
2005	OCCUPANT UNKNOWN	Cole Information	
2002	Plotner Beverly A	R.L. Polk Co Publishers	Image pg. A4
	Plotner Mark A i A	R.L. Polk Co Publishers	Image pg. A4
2000	DORETHA JOHNSON	Cole Information	
1995	SUGGS, WILSON C	Cole Information	

304 ENSENADA ST

Year	Uses	Source	
2020	NANCIE PEREZ	EDR Digital Archive	
	LEIGH PEREZ	EDR Digital Archive	
	KYLE PEREZ	EDR Digital Archive	
	ZACHARY PEREZ	EDR Digital Archive	
	EMILY PEREZ	EDR Digital Archive	
2017	ANTHONY PEREZ	Cole Information	
2014	ANTHONY PEREZ	Cole Information	
2010	ANTHONY PEREZ	Cole Information	
2005	ANTHONY PEREZ	Cole Information	
2002	Perez Anthony M 1 A	R.L. Polk Co Publishers	Image pg. A4
	Perez Kyle	R.L. Polk Co Publishers	Image pg. A4
2000	ANTHONY PEREZ	Cole Information	
1995	PEREZ, ANTHONY M	Cole Information	

Year	Uses	Source	
1992	DERINGTON, JAMES E	Cole Information	

308 ENSENADA ST

Year	Uses	Source	
2020	JIMMIE SUGGS	EDR Digital Archive	
	PHILLIP SUGGS	EDR Digital Archive	
2017	PHILLIP SUGGS	Cole Information	
2014	CHEYENNE PLOTNER	Cole Information	
2005	MARK PLOTNER	Cole Information	
2002	Not Verified	R.L. Polk Co Publishers	Image pg. A4
2000	OCCUPANT UNKNOWN	Cole Information	
1995	OCCUPANT UNKNOWNN	Cole Information	

312 ENSENADA ST

Year	Uses	Source	
2020	ERIC CRAIG	EDR Digital Archive	
	JENNIFER CRAIG	EDR Digital Archive	
	STEVE WEBB	EDR Digital Archive	
	JENNIFER WEBB	EDR Digital Archive	
2014	ROBERT PARMLEY	Cole Information	
2010	ROBERT PARMLEY	Cole Information	
2005	BOB PARMLEY	Cole Information	
	WILDLIFE ART	Cole Information	
2002	Wright Zona MA	R.L. Polk Co Publishers	Image pg. A4
2000	BOB PARMLEY	Cole Information	

FALLSTAFF LN

12600 FALLSTAFF LN

Year	Uses	Source
2017	ROLANDO GONZALES	Cole Information
2014	CONNOR LEA	Cole Information
2010	GURVINDER AUJLA	Cole Information

FINDINGS

12601 FALLSTAFF LN

Year	Uses	Source
2020	BRIAN RAY	EDR Digital Archive
	EMELITA AGCAOILI	EDR Digital Archive
2017	EMELITA AGCAOILI	Cole Information
2014	CAITLYN ACQUAVIVA	Cole Information
2010	HENRY GIL	Cole Information

12604 FALLSTAFF LN

Year	Uses	Source
2020	DAVID GINES	EDR Digital Archive
	KRISELLE GINES	EDR Digital Archive
	MILA GINES	EDR Digital Archive
	KARLO GINES	EDR Digital Archive
2017	KARLO GINES	Cole Information
2014	DAVID GINES	Cole Information
2010	DAVID GINES	Cole Information

12605 FALLSTAFF LN

Year	Uses	Source
2020	CYNTHIA MAGESTRO	EDR Digital Archive
	KAYLEEN EDWARDS	EDR Digital Archive
2017	TIMOTHY MAGESTRO	Cole Information
2014	OCCUPANT UNKNOWN	Cole Information
2010	TIMOTHY MAGESTRO	Cole Information

12608 FALLSTAFF LN

Year	Uses	Source
2020	ROBERT CRABTREE	EDR Digital Archive
	JEFF GRAY	EDR Digital Archive
	HOLLY GRAY	EDR Digital Archive
2014	RICHARD BOOZER	Cole Information
2010	APRIL LARES	Cole Information

FINDINGS

12609 FALLSTAFF LN

Year	Uses	Source
2020	KATHERINE HOLLAND	EDR Digital Archive
2017	ROBERT WARREN	Cole Information
2014	ROBERT WARREN	Cole Information
2010	JAMES STOKES	Cole Information

12612 FALLSTAFF LN

Year	Uses	Source
2017	ARLEEN HASTING	Cole Information
2014	RICHARD JOHNSTON	Cole Information
2010	GRACIELA TAYLOR	Cole Information

12613 FALLSTAFF LN

Year	Uses	Source
2020	HYUNG YI	EDR Digital Archive
2014	HYUNG YI	Cole Information
2010	HYUNG YI	Cole Information

12616 FALLSTAFF LN

Year	Uses	Source
2020	WILLIAM RAY	EDR Digital Archive
	JENNIFER NIGHTENGALE	EDR Digital Archive
	MARCUS NIGHTENGALE	EDR Digital Archive
2017	MARCUS NIGHTENGALE	Cole Information
2014	MARCUS NIGHTENGALE	Cole Information
2010	MARCUS NIGHTENGALE	Cole Information

12617 FALLSTAFF LN

Year	Uses	Source
2020	ANTHONY REYES	EDR Digital Archive
	ERIN REYES	EDR Digital Archive
2017	ANTHONY REYES	Cole Information
2014	ANTHONY REYES	Cole Information
2010	REED LOVAN	Cole Information

FINDINGS

12620 FALLSTAFF LN

Year	Uses	Source
2020	JENNIFER RANES	EDR Digital Archive
	JAMES HEFLEY	EDR Digital Archive
2014	OCCUPANT UNKNOWN	Cole Information

12621 FALLSTAFF LN

Year	Uses	Source
2020	GEORGE MONCIER	EDR Digital Archive
2017	PABLO RAMIREZ	Cole Information
2014	CORY BLANCHARD	Cole Information
2010	JAMES SOMES	Cole Information

12624 FALLSTAFF LN

Year	Uses	Source
2017	YEN LI	Cole Information
2014	OCCUPANT UNKNOWN	Cole Information
2010	MARIO IKINO	Cole Information

12625 FALLSTAFF LN

Year	Uses	Source
2020	EDITH MIDDLEKAUFF	EDR Digital Archive
	ANDREW MIDDLEKAUFF	EDR Digital Archive
2017	ANDREW MIDDLEKAUFF	Cole Information
2014	OCCUPANT UNKNOWN	Cole Information
2010	KENNY WRIGHT	Cole Information

12628 FALLSTAFF LN

Year	Uses	Source
2020	REBECCA TRUJILLO	EDR Digital Archive
2017	REBECCA TRUJILLO	Cole Information
2014	REBECCA TRUJILLO	Cole Information
2010	LOIS BARNETT	Cole Information

FINDINGS

GRASMERE AVE

12002 GRASMERE AVE

Year	Uses	Source
2020	DAVID WINEGAR	EDR Digital Archive
2017	DAVID WINEGAR	Cole Information
2014	OCCUPANT UNKNOWN	Cole Information
2010	OCCUPANT UNKNOWN	Cole Information

12006 GRASMERE AVE

Year	Uses	Source
2020	JAMES REDSTONE	EDR Digital Archive
	PAMELA REDSTONE	EDR Digital Archive
	P REDSTONE	EDR Digital Archive
	J REDSTONE	EDR Digital Archive
2017	JAMES REDSTONE	Cole Information
2014	JAMES REDSTONE	Cole Information
2010	JENNIFER REDSTONE	Cole Information

12010 GRASMERE AVE

Year	Uses	Source
2020	JAMES TURNER	EDR Digital Archive
2017	JAMES TURNER	Cole Information
2014	JAMES TURNER	Cole Information
2010	JAMES TURNER	Cole Information

12014 GRASMERE AVE

Year	Uses	Source
2020	CANDACE CUMMINGS	EDR Digital Archive
2017	CANDACE CUMMINGS	Cole Information
2014	CANDACE CUMMINGS	Cole Information
2010	CANDACE CUMMINGS	Cole Information

12018 GRASMERE AVE

Year	Uses	Source
2020	CHARLOTTE RATHJEN	EDR Digital Archive

Year	Uses	Source
2020	SURVIVORS RATHJEN	EDR Digital Archive
	JOHN RATHJEN	EDR Digital Archive
2017	JOHN RATHJEN	Cole Information
2014	JOHN RATHJEN	Cole Information
2010	JOHN RATHJEN	Cole Information

12022 GRASMERE AVE

Year	Uses	Source
2020	LOIS PEARSEY	EDR Digital Archive
	NICK PEARSEY	EDR Digital Archive
2017	NICK PEARSEY	Cole Information
2014	NICK PEARSEY	Cole Information
2010	OCCUPANT UNKNOWN	Cole Information

12026 GRASMERE AVE

Year	Uses	Source
2020	TERA LOVELESS	EDR Digital Archive
	SANDRA LOVELESS	EDR Digital Archive
	BUEFORD LOVELESS	EDR Digital Archive
2017	BUEFORD LOVELESS	Cole Information
2014	BUEFORD LOVELESS	Cole Information
2010	DON LOVELESS	Cole Information

HEIDI CT

12900 HEIDI CT

Year	Uses	Source
2020	JASON EDWARDS	EDR Digital Archive
	SHARON MCGOWEN	EDR Digital Archive
	MELISSA EDWARDS	EDR Digital Archive
	CRAIG ROZAR	EDR Digital Archive
2017	GEORGIANNA MILLER	Cole Information
2014	OCCUPANT UNKNOWN	Cole Information
2010	OCCUPANT UNKNOWN	Cole Information
2005	OCCUPANT UNKNOWN	Cole Information

FINDINGS

Year	Uses	Source	
2002	Watt Karlee IS	R.L. Polk Co Publishers	Image pg. A5
	Watt Ricci	R.L. Polk Co Publishers	Image pg. A5
1990	Brast Matthew E	Pacific Bell Telephone Co	

12901 HEIDI CT

Year	Uses	Source	
2020	DEREK VAN MARTIN	EDR Digital Archive	
2014	OCCUPANT UNKNOWN	Cole Information	
2010	DERICK MARTIN	Cole Information	
2002	Walker Marion F WA	R.L. Polk Co Publishers	Image pg. A5
	Walker Mike F	R.L. Polk Co Publishers	Image pg. A5
2000	MARION WALKER	Cole Information	
1995	OCCUPANT UNKNOWNN	Cole Information	

12904 HEIDI CT

Year	Uses	Source	
2020	ZUNIGA CABELLO	EDR Digital Archive	
	BEAVER CABELLO	EDR Digital Archive	
2010	ZUNIGA CABELLO	Cole Information	
2005	ENRIQUE CABELLO	Cole Information	
2002	0 Zuniga Enrique C A	R.L. Polk Co Publishers	Image pg. A5
	Zuniga Victoria	R.L. Polk Co Publishers	Image pg. A5
2000	OCCUPANT UNKNOWN	Cole Information	
1995	BEAVER, ELBERT L	Cole Information	
1992	WALLACE BEAVER BLDG	Cole Information	
1990	WALLACE BEAVER	Pacific Bell Telephone Co	
	GENERAL BUILDING	Pacific Bell Telephone Co	
	CONTRACTORS	Pacific Bell Telephone Co	

12905 HEIDI CT

Year	Uses	Source
2017	JEFFERY SEGUINE	Cole Information
2014	LEAH HAMSTREET	Cole Information
2010	CORNELIA PHARRIS	Cole Information

FINDINGS

Year	Uses	Source	
2005	CORNELIA PHARRIS	Cole Information	
2002	Pharris Gilbert F & Comelia E it	R.L. Polk Co Publishers	Image pg. A5

12908 HEIDI CT

Year	Uses	Source	
2020	BILLY WHEELER	EDR Digital Archive	
	CHERYL WHEELER	EDR Digital Archive	
	HEATHER WHEELER	EDR Digital Archive	
2017	BILLY WHEELER	Cole Information	
2014	BILLY WHEELER	Cole Information	
2010	BILLY WHEELER	Cole Information	
2005	BILLY WHEELER	Cole Information	
2002	J M HERRING CO building contractors	R.L. Polk Co Publishers	Image pg. A5
	Wheeler Billy D Jr i A	R.L. Polk Co Publishers	Image pg. A5
	Wheeler Heather A	R.L. Polk Co Publishers	Image pg. A5
2000	OCCUPANT UNKNOWN	Cole Information	
1995	HERRING, JAMES M	Cole Information	
	J M HERRING CO	Cole Information	

12909 HEIDI CT

Year	Uses	Source	
2020	MEGAN TYE	EDR Digital Archive	
	KEVIN TYE	EDR Digital Archive	
2017	KEVIN TYE	Cole Information	
2014	KEVIN TYE	Cole Information	
2010	JALEH DECKER	Cole Information	
2005	ROBERT DECKER	Cole Information	
2002	Calciano Nicholas J & Kristen L	R.L. Polk Co Publishers	Image pg. A5
2000	NICHOLA CALCIANO	Cole Information	
1995	CALCIANO, NICHOLA	Cole Information	

13000 HEIDI CT

Year	Uses	Source
2020	BENJAMIN CRAUN	EDR Digital Archive

FINDINGS

Year	Uses	Source	
2020	SHELLY CRAUN	EDR Digital Archive	
2017	JAMES STANSBURY	Cole Information	
2014	BENJAMIN CRAUN	Cole Information	
2010	JOHN CRAUN	Cole Information	
2005	BENJAMIN CRAUN	Cole Information	
2002	0 Craun Benjamin A	R.L. Polk Co Publishers	Image pg. A5
	Craun Shelly	R.L. Polk Co Publishers	Image pg. A5
2000	PATRICK ZIMMERMANN	Cole Information	
1995	OCCUPANT UNKNOWNN	Cole Information	
1990	Bauer David A	Pacific Bell Telephone Co	

13001 HEIDI CT

Year	Uses	Source	
2020	WILLIAM HICKMAN	EDR Digital Archive	
	ANTONIO CANALES	EDR Digital Archive	
2017	BILL HICKMAN	Cole Information	
2014	BILL HICKMAN	Cole Information	
2010	BILL HICKMAN	Cole Information	
2002	0 Hickman William A A	R.L. Polk Co Publishers	Image pg. A5
1995	SHORT, MARIAN D	Cole Information	

13004 HEIDI CT

Year	Uses	Source	
2020	REBECCA SCHEMPP	EDR Digital Archive	
	ROBERT SCHEMPP	EDR Digital Archive	
	RYAN SCHEMPP	EDR Digital Archive	
	REBECCA LANNERS	EDR Digital Archive	
2017	RYAN SCHEMPP	Cole Information	
2014	RYAN SCHEMPP	Cole Information	
2010	TIMOTHY BREEN	Cole Information	
2005	TIMOTHY BREEN	Cole Information	
2002	Breen Kathy J	R.L. Polk Co Publishers	Image pg. A5
	Breen Timothy M WA A	R.L. Polk Co Publishers	Image pg. A5
	MAIDS 4 HIRE maid & butler serv	R.L. Polk Co Publishers	Image pg. A5

Year	Uses	Source	
1995	CHISM, JAMES D	Cole Information	
1992	CHISM, JAMES D	Cole Information	
1990	Chism James D	Pacific Bell Telephone Co	

13005 HEIDI CT

Year	Uses	Source	
2020	ROLANDO CARRILLO	EDR Digital Archive	
2014	OCCUPANT UNKNOWN	Cole Information	
2010	OCCUPANT UNKNOWN	Cole Information	
2005	MITCHELL ADAMS	Cole Information	
2002	Ellison Danny R & Donna J H 15 A	R.L. Polk Co Publishers	Image pg. A5

HILLARY WAY

12900 HILLARY WAY

Year	Uses	Source	
2020	SANDRA TRIPICCHIO	EDR Digital Archive	
	SARAH CASTRO	EDR Digital Archive	
2014	OCCUPANT UNKNOWN	Cole Information	
2010	OCCUPANT UNKNOWN	Cole Information	
2005	OCCUPANT UNKNOWN	Cole Information	
2002	Tripicchio Brian C	R.L. Polk Co Publishers	Image pg. A6
	Tripicchio Jeanne J 21 A	R.L. Polk Co Publishers	Image pg. A6

12901 HILLARY WAY

Year	Uses	Source	
2017	RONALD KYNER	Cole Information	
2014	RONALD KYNER	Cole Information	
2010	RONALD KYNER	Cole Information	
2005	JAMI COUGHRAN	Cole Information	
2002	Coughran Jami M	R.L. Polk Co Publishers	Image pg. A6
1995	OCCUPANT UNKNOWNN	Cole Information	
1992	VAUGHN, GARY W	Cole Information	
1990	Vaughn Gary W	Pacific Bell Telephone Co	

FINDINGS

12904 HILLARY WAY

Year	Uses	Source	
2020	ALLISON DOUGHERTY	EDR Digital Archive	
	JUSTIN DOUGHERTY	EDR Digital Archive	
	PAMELA DOUGHERTY	EDR Digital Archive	
2017	JEFFREY DOUGHERTY	Cole Information	
2014	JEFFREY DOUGHERTY	Cole Information	
2010	JUSTIN DOUGHERTY	Cole Information	
2005	PAMELA DOUGHERTY	Cole Information	
2002	Dougherty Pamela J 31 A	R.L. Polk Co Publishers	Image pg. A6
1995	DOUGHERTY, PAMELA J	Cole Information	

12905 HILLARY WAY

Year	Uses	Source	
2020	ROBERT MC COY	EDR Digital Archive	
2017	ROBERT MCCOY	Cole Information	
2014	ROBERT MCCOY	Cole Information	
2010	ROBERT MCCOY	Cole Information	
2005	GREG MATZKE	Cole Information	
2002	D Matzke Gregg A & Sandra K A	R.L. Polk Co Publishers	Image pg. A6
1995	BROWN, TRUMAN D	Cole Information	

12908 HILLARY WAY

Year	Uses	Source	
2020	JASON WYNN	EDR Digital Archive	
	WYATT WYNN	EDR Digital Archive	
2017	JAMES KRAUCYK	Cole Information	
2014	JAMES KRAUCYK	Cole Information	
2010	JAMES KRAUCYK	Cole Information	
2005	JAMES KRAUCYK	Cole Information	
2002	Kraucyk James M & Robin K E 15 A	R.L. Polk Co Publishers	Image pg. A6
2000	OCCUPANT UNKNOWN	Cole Information	
1995	TORGERSEN, TORIN	Cole Information	

FINDINGS

12909 HILLARY WAY

Year	Uses	Source	
2014	OCCUPANT UNKNOWN	Cole Information	
2010	OCCUPANT UNKNOWN	Cole Information	
2005	OCCUPANT UNKNOWN	Cole Information	
2002	Not Verified	R.L. Polk Co Publishers	Image pg. A6
2000	APRIL HUGEN	Cole Information	
1990	Phillips Kevin	Pacific Bell Telephone Co	

13000 HILLARY WAY

Year	Uses	Source	
2020	ROBERT GONZALES	EDR Digital Archive	
2017	DEBORAH GONZALES	Cole Information	
2014	DEBORAH GONZALES	Cole Information	
2010	ROSALIE ROGERS	Cole Information	
	DEBORAH GONZALES	Cole Information	
2005	ROSALIE ROGERS	Cole Information	
2002	Rogers Rosalie B 13 A	R.L. Polk Co Publishers	Image pg. A6
2000	DEBORAH GONZALES	Cole Information	
1995	ROGERS, CARLETO E	Cole Information	
1992	ROGERS, C E	Cole Information	
1990	Rogers Carleton E	Pacific Bell Telephone Co	

13001 HILLARY WAY

Year	Uses	Source	
2020	NATALIE SALAZAR	EDR Digital Archive	
	CESAR LEON	EDR Digital Archive	
2017	JAVIER LEON	Cole Information	
2014	JAVIER LEON	Cole Information	
2010	DIANA CASTILLO	Cole Information	
2005	DOUG BOOTHE	Cole Information	
2002	Boothe Douglas L & Donna K 2a A	R.L. Polk Co Publishers	Image pg. A6
2000	M DYE	Cole Information	
1995	DYE, M L	Cole Information	

13004 HILLARY WAY

Year	Uses	Source	
2017	LINDA MCCLARD	Cole Information	
2014	MASON WRIGHT	Cole Information	
2010	ARMANDO SANTAMARIA	Cole Information	
2005	ARMANDO SANTAMARIA	Cole Information	
2002	Siemens Rachelle L	R.L. Polk Co Publishers	Image pg. A6
	Siemens Steven L 17 A	R.L. Polk Co Publishers	Image pg. A6
2000	OCCUPANT UNKNOWN	Cole Information	
1995	SIEMENS, STEVEN	Cole Information	
1992	SIEMENS, STEVEN	Cole Information	
1990	Siemens Steven	Pacific Bell Telephone Co	

13005 HILLARY WAY

Year	Uses	Source	
2020	ARTEMIO GUERRA	EDR Digital Archive	
	ANTONIO LOPEZ	EDR Digital Archive	
2017	ANTONIO LOPEZ	Cole Information	
2014	LEAH JONES	Cole Information	
2010	OCCUPANT UNKNOWN	Cole Information	
2005	JOHNNY GUERRA	Cole Information	
	JOHNNYS POOL SERVICE AND REPAIR	Cole Information	
2002	Gentry Dale G & Shawana D 21 A	R.L. Polk Co Publishers	Image pg. A6

HOLLYHILL DR

200 HOLLYHILL DR

Year	Uses	Source
2020	WILLIAM NEWELL	EDR Digital Archive
	JOHNNY MACHADO	EDR Digital Archive
	RACHAEL NEWELL	EDR Digital Archive
	RACHAEL MACHADO	EDR Digital Archive
2017	JOHN MACHADO	Cole Information
2014	OCCUPANT UNKNOWN	Cole Information
2010	RACHAEL NEWELL	Cole Information

Year	Uses	Source
2005	SHARON MCCURDY	Cole Information

201 HOLLYHILL DR

Year	Uses	Source
2017	ROBERT BICE	Cole Information
2014	KATHRYN PALMER	Cole Information
2010	CLAYTON PALMER	Cole Information

204 HOLLYHILL DR

Year	Uses	Source
2020	ICHSAN DARMAN	EDR Digital Archive
2017	ICHSAN DARMAN	Cole Information
2014	ICHSAN DARMAN	Cole Information
2010	RUSSELL CARTER	Cole Information
2005	KAREN MONTOYA	Cole Information

208 HOLLYHILL DR

Year	Uses	Source
2020	MARALYN MORGAN	EDR Digital Archive
	CARRIE SULLIVAN	EDR Digital Archive
	TARA HORTON	EDR Digital Archive
2017	CARRIE SULLIVAN	Cole Information
2014	OCCUPANT UNKNOWN	Cole Information
2010	CARRIE SULLIVAN	Cole Information
2005	CARRIE SULLIVAN	Cole Information

212 HOLLYHILL DR

Year	Uses	Source
2020	SELENE WITCHER	EDR Digital Archive
	KRIS GRAPPENDORF	EDR Digital Archive
2017	KRIS GRAPPENDORF	Cole Information
2014	JASON WITCHER	Cole Information
2010	JASON WITCHER	Cole Information
2005	MICHAEL BAKER	Cole Information

FINDINGS

213 HOLLYHILL DR

Year	Uses	Source
2020	RICHARD JONES	EDR Digital Archive
2017	RICHARD JONES	Cole Information
2014	TREVOR JONES	Cole Information
2010	ALEX NGUYEN	Cole Information
2005	ALEX NGUYEN	Cole Information

216 HOLLYHILL DR

Year	Uses	Source
2020	ANDREA HUNT	EDR Digital Archive
	NICOLE ANREA	EDR Digital Archive
	KEVIN HUNT	EDR Digital Archive
2017	KEVIN HUNT	Cole Information
2014	KEVIN HUNT	Cole Information
2010	ANDREA LOGSDEN	Cole Information
2005	APRIL BOWERS	Cole Information

217 HOLLYHILL DR

Year	Uses	Source
2020	JONI FRANEY	EDR Digital Archive
	ANTHONY FRANEY	EDR Digital Archive
2017	JONI FRANEY	Cole Information
2014	TONY FRANEY	Cole Information
2010	ANTHONY FRANEY	Cole Information
2005	THANH TRINH	Cole Information

220 HOLLYHILL DR

Year	Uses	Source
2020	GEORGE SANTOS	EDR Digital Archive
	JUSTIN CRAWFORD	EDR Digital Archive
2017	GEORGE SANTOS	Cole Information
2014	GEORGE SANTOS	Cole Information
2010	GEORGE SANTOS	Cole Information
2005	ANDREW SORENSEN	Cole Information

FINDINGS

224 HOLLYHILL DR

Year	Uses	Source
2020	JULIA SMITH	EDR Digital Archive
	JULIA VILLALVAZO	EDR Digital Archive
	ANN SMITH	EDR Digital Archive
	CHERYL SMITH	EDR Digital Archive
2017	STEVEN SMITH	Cole Information
2014	J SMITH	Cole Information
2010	J VILLAVZO	Cole Information
2005	SUE STARR	Cole Information

302 HOLLYHILL DR

Year	Uses	Source
2020	ARTURO GOMEZ	EDR Digital Archive
2017	ARTURO GOMEZ	Cole Information
2014	ARTURO GOMEZ	Cole Information
2010	ARTURO GOMEZ	Cole Information

JERLEE

309 JERLEE

Year	Uses	Source
1990	Toucey Steve	Pacific Bell Telephone Co

313 JERLEE

Year	Uses	Source
1990	Reel Harold R	Pacific Bell Telephone Co

401 JERLEE

Year	Uses	Source
1990	Evans Oren E	Pacific Bell Telephone Co

413 JERLEE

Year	Uses	Source
1990	Fickel Weld H	Pacific Bell Telephone Co

FINDINGS

517 JERLEE

Year	Uses	Source
1990	Colbert Harold C	Pacific Bell Telephone Co

JERLEE ST

301 JERLEE ST

Year	Uses	Source	
2020	WILMA GORMAN	EDR Digital Archive	
	LEROY GORMAN	EDR Digital Archive	
	KAREN GORMAN	EDR Digital Archive	
2017	LEROY GORMAN	Cole Information	
2014	LEROY GORMAN	Cole Information	
2010	LEROY GORMAN	Cole Information	
2005	KAREN WOODRUFF	Cole Information	
2002	Gorman Evon C	R.L. Polk Co Publishers	Image pg. A7
	Gorman Leroy B E A	R.L. Polk Co Publishers	Image pg. A7
2000	WILMA GORMAN	Cole Information	
1995	KIUNKE, JAMES	Cole Information	

305 JERLEE ST

Year	Uses	Source	
2020	MARTHA YOUNG	EDR Digital Archive	
	LEON YOUNG	EDR Digital Archive	
	AMY YOUNG	EDR Digital Archive	
2017	LEON YOUNG	Cole Information	
2014	LEON YOUNG	Cole Information	
2010	MARTA YOUNG	Cole Information	
2005	MARTA YOUNG	Cole Information	
	BRONCO TRANSPORTATION	Cole Information	
2002	Not Verified	R.L. Polk Co Publishers	Image pg. A7
2000	BRIAN DOBSON	Cole Information	
1995	DOBSON, BRIAN	Cole Information	

FINDINGS

309 JERLEE ST

Year	Uses	Source	
2020	JOAN COPE	EDR Digital Archive	
	RANDY COPE	EDR Digital Archive	
2017	RANDY COPE	Cole Information	
2014	RANDY COPE	Cole Information	
2010	RANDY COPE	Cole Information	
2005	RANDY COPE	Cole Information	
2002	Cope Randall L & Joan M E 1 A	R.L. Polk Co Publishers	Image pg. A7
2000	RANDALL COPE	Cole Information	
1995	TOUCEY, STEVE	Cole Information	
1992	TOUCEY, STEVE	Cole Information	

313 JERLEE ST

Year	Uses	Source	
2020	SHANE CARTER	EDR Digital Archive	
	MARIANNE BEAULIEU	EDR Digital Archive	
	DANA BEAULIEU	EDR Digital Archive	
2017	DANA BEAULIEU	Cole Information	
2014	MARIANNE BEAULIEU	Cole Information	
2010	MARTE OROS	Cole Information	
2005	MARTE OROS	Cole Information	
2002	Oros Marte R OA	R.L. Polk Co Publishers	Image pg. A7
	Oros Olga L	R.L. Polk Co Publishers	Image pg. A7
2000	MARTE OROS	Cole Information	
1995	OCCUPANT UNKNOWNN	Cole Information	

401 JERLEE ST

Year	Uses	Source
2020	CHAD HARRIS	EDR Digital Archive
	STEPHEN HARRIS	EDR Digital Archive
	MICHAEL HARRIS	EDR Digital Archive
	KAREN HARRIS	EDR Digital Archive
2017	DAVID COPPERSMITH	Cole Information
2014	DAVID COPPERSMITH	Cole Information

FINDINGS

Year	Uses	Source	
2010	DAVID COPPERSMITH	Cole Information	
2005	DAVID COPPERSMITH	Cole Information	
2002	Coppersmith David E & Betty C E A	R.L. Polk Co Publishers	Image pg. A7
2000	BETTY COPPERSMITH	Cole Information	
1995	COOPERSMITH, DAVID E	Cole Information	
1992	EVANS, OREN E	Cole Information	

405 JERLEE ST

Year	Uses	Source	
2020	CYNTHIA WISE	EDR Digital Archive	
	JOHN WISE	EDR Digital Archive	
	THOMAS WISE	EDR Digital Archive	
2017	TOM WISE	Cole Information	
2014	TOM WISE	Cole Information	
2010	TOM WISE	Cole Information	
2005	THOMAS WISE	Cole Information	
2002	Wise Thomas R & Cynthia D EN A	R.L. Polk Co Publishers	Image pg. A7
2000	THOMAS WISE	Cole Information	
1995	WISE, THOMAS R	Cole Information	

409 JERLEE ST

Year	Uses	Source	
2020	JOSHUA HOWELLS	EDR Digital Archive	
	RIKKI HOWELLS	EDR Digital Archive	
2014	OCCUPANT UNKNOWN	Cole Information	
2010	JOSH HOWELLS	Cole Information	
2005	JOSH HOWELLS	Cole Information	
2002	Haynes Mara L	R.L. Polk Co Publishers	Image pg. A7
	Haynes Mark J OA	R.L. Polk Co Publishers	Image pg. A7
2000	M HAHN	Cole Information	
1995	FAXAS, LETICIA	Cole Information	

FINDINGS

413 JERLEE ST

Year	Uses	Source	
2020	KEITH LADWIG	EDR Digital Archive	
	REBECCA LADWIG	EDR Digital Archive	
	SHARON LADWIG	EDR Digital Archive	
	MILO LADWIG	EDR Digital Archive	
2017	MILO LADWIG	Cole Information	
2014	KYLE GRIMES	Cole Information	
2010	KYLE GRIMES	Cole Information	
2005	KYLE GRIMES	Cole Information	
2002	Grimes Kyle S & Rebecca L A	R.L. Polk Co Publishers	Image pg. A7
	+DAMAR WAY INTERSECTS	R.L. Polk Co Publishers	Image pg. A7
2000	KYLE GRIMES	Cole Information	
1995	GRIMES, KYLE S	Cole Information	
1992	FICKEL, WELD H	Cole Information	

501 JERLEE ST

Year	Uses	Source	
2020	MANUEL ADAME	EDR Digital Archive	
2017	MICHAEL DOYLE	Cole Information	
2014	OCCUPANT UNKNOWN	Cole Information	
2010	MICHAEL DOYLE	Cole Information	
2005	MICHAEL DOYLE	Cole Information	
2002	Gholmahani Hossein & Linda M El O A	R.L. Polk Co Publishers	Image pg. A7
2000	MICHAEL GHOLMAKANI	Cole Information	
1995	GHOLMAKANI, HOSSEIN	Cole Information	

505 JERLEE ST

Year	Uses	Source
2020	JOSE ISAIZ	EDR Digital Archive
	ANITA ISAIZ	EDR Digital Archive
2017	JOSE ISAIZ	Cole Information
2014	JOSE ISAIZ	Cole Information
2010	JOSE ISAIZ	Cole Information
2005	JOSE ISAIZ	Cole Information

FINDINGS

Year	Uses	Source	
2002	Isaiz Anita	R.L. Polk Co Publishers	Image pg. A7
	Isaiz Jose A A	R.L. Polk Co Publishers	Image pg. A7
2000	C MOREFIELD	Cole Information	

509 JERLEE ST

Year	Uses	Source	
2020	REBECCA HALL	EDR Digital Archive	
	WESLEY HALL	EDR Digital Archive	
	ROBERT ESPINOZA	EDR Digital Archive	
2014	WESLEY HALL	Cole Information	
2010	MATTHEW MELDRUM	Cole Information	
2005	MATTHEW MELDRUM	Cole Information	
2002	Meldrum Matt R 0 A	R.L. Polk Co Publishers	Image pg. A7
	Meldrum Nichole	R.L. Polk Co Publishers	Image pg. A7
2000	JAMES PADGETT	Cole Information	
1995	PADGETT, JIMMY D	Cole Information	

513 JERLEE ST

Year	Uses	Source	
2020	KIMBERLY DICKSON	EDR Digital Archive	
	TODD DICKSON	EDR Digital Archive	
2017	TODD DICKSON	Cole Information	
2014	TODD DICKSON	Cole Information	
2005	OCCUPANT UNKNOWN	Cole Information	
2002	Not Verified	R.L. Polk Co Publishers	Image pg. A7
2000	TODD DICKSON	Cole Information	
1995	LORIMER, CAMERON B	Cole Information	

517 JERLEE ST

Year	Uses	Source
2020	LUIS CARLOS	EDR Digital Archive
2014	BRYAN TAYLOR	Cole Information
2010	OCCUPANT UNKNOWN	Cole Information
2005	OCCUPANT UNKNOWN	Cole Information

Year	Uses	Source	
2002	Taylor Bryan L & Lisa M EOI A	R.L. Polk Co Publishers	Image pg. A7
2000	OCCUPANT UNKNOWN	Cole Information	
1995	TAYLOR, BRYAN	Cole Information	
1992	COLBERT, HAROLD C	Cole Information	

JOELLE CT

12900 JOELLE CT

Year	Uses	Source	
2020	ERIKA JAGGER	EDR Digital Archive	
2017	LORISHA LANDWEHR	Cole Information	
2014	OCCUPANT UNKNOWN	Cole Information	
2010	OCCUPANT UNKNOWN	Cole Information	
2005	GREGORY AYALA	Cole Information	
2002	B Brown Jason D 661 S	R.L. Polk Co Publishers	Image pg. A8
	Brown Lora A	R.L. Polk Co Publishers	Image pg. A8
2000	MIKE STARR	Cole Information	

12901 JOELLE CT

Year	Uses	Source	
2020	CODY RICHARDSON	EDR Digital Archive	
	DALE SCOTT	EDR Digital Archive	
2017	LINDA ENEMARK	Cole Information	
2014	LINDA ENEMARK	Cole Information	
2010	LINDA ENEMARK	Cole Information	
2005	LINDA ENEMARK	Cole Information	
2002	Enemarkdc Linda N g A	R.L. Polk Co Publishers	Image pg. A8
2000	RICHARD DENNISON	Cole Information	
1995	CUSHNYR, JOSEPH	Cole Information	
1992	CUSHNYR, JOSEPH	Cole Information	
1990	Cushnyr Joseph & Teresa	Pacific Bell Telephone Co	

12904 JOELLE CT

Year	Uses	Source
2020	CANDICE HANSON	EDR Digital Archive

FINDINGS

Year	Uses	Source	
2017	PERRY HANSON	Cole Information	
2014	OCCUPANT UNKNOWN	Cole Information	
2010	PERRY HANSON	Cole Information	
2005	OCCUPANT UNKNOWN	Cole Information	
2002	Hanson Perry A & Susan J Et A	R.L. Polk Co Publishers	Image pg. A8
2000	PERRY HANSON	Cole Information	
1995	HANSON, PERRY A	Cole Information	
1992	HANSON, PERRY	Cole Information	
1990	Hanson Perry & Susan	Pacific Bell Telephone Co	

12905 JOELLE CT

Year	Uses	Source	
2020	JOHN HENEGHAN	EDR Digital Archive	
	MOLLY STONE	EDR Digital Archive	
2017	CAITLIN SCHUETZE	Cole Information	
2014	JOSHUA BARTON	Cole Information	
2010	DAN STONE	Cole Information	
2005	DANIEL STONE	Cole Information	
2002	Stone Candace L 100 A	R.L. Polk Co Publishers	Image pg. A8
2000	DANIEL STONE	Cole Information	
1995	OCCUPANT UNKNOWNN	Cole Information	

12908 JOELLE CT

Year	Uses	Source	
2020	KRISTIN WINSOR	EDR Digital Archive	
2017	KRISTIN WINSOR	Cole Information	
2014	KRISTIN WINSOR	Cole Information	
2010	JAMES WINSOR	Cole Information	
2005	JAMES WINSOR	Cole Information	
2002	Hillier Maxine A	R.L. Polk Co Publishers	Image pg. A8
1995	HYLAND, ROBERT S	Cole Information	

FINDINGS

12909 JOELLE CT

Year	Uses	Source	
2020	KAREN LEGAT	EDR Digital Archive	
	HOWARD LEGAT	EDR Digital Archive	
	MEGHAN LEGAT	EDR Digital Archive	
2017	HOWARD LEGAT	Cole Information	
2014	HOWARD LEGAT	Cole Information	
2010	HOWARD LEGAT	Cole Information	
2005	HOWARD LEGAT	Cole Information	
2002	Legat How ard E & Karen E 0f A	R.L. Polk Co Publishers	Image pg. A8
2000	OCCUPANT UNKNOWN	Cole Information	
1995	WIEGEL, WALTER	Cole Information	
1992	WIEGEL, WALTER	Cole Information	

13000 JOELLE CT

Year	Uses	Source	
2020	CHELSEA ROSENLIEB	EDR Digital Archive	
	FRANKLIN ROSENLIEB	EDR Digital Archive	
	SHIRLEY ROSENLIEB	EDR Digital Archive	
	CHAD ROSENLIEB	EDR Digital Archive	
2017	FRANK ROSENLIEB	Cole Information	
2014	FRANK ROSENLIEB	Cole Information	
2010	FRANK ROSENLIEB	Cole Information	
2005	FRANK ROSENLIEB	Cole Information	
2002	Rosenlieb Chelsea	R.L. Polk Co Publishers	Image pg. A8
	Rosenlieb Franklin R ol A	R.L. Polk Co Publishers	Image pg. A8
2000	FRANK ROSENLIEB	Cole Information	
1995	ROSENLIEB, FRANK	Cole Information	

13001 JOELLE CT

Year	Uses	Source	
2014	OCCUPANT UNKNOWN	Cole Information	
2010	OCCUPANT UNKNOWN	Cole Information	
2005	TOM WISE	Cole Information	
2002	JERRY S APPLIANCE SVC	R.L. Polk Co Publishers	Image pg. A8

Year	Uses	Source	
2002	appliances household major rpr	R.L. Polk Co Publishers	Image pg. A8
2000	FRANK DEMBIA	Cole Information	
1995	DEMBIA, ELVIRE	Cole Information	

13004 JOELLE CT

Year	Uses	Source	
2020	MICHAEL KLEIN	EDR Digital Archive	
2017	MICHAEL KLEIN	Cole Information	
2014	OCCUPANT UNKNOWN	Cole Information	
2010	OCCUPANT UNKNOWN	Cole Information	
2005	MIKE CHITWOOD	Cole Information	
2002	0 Chitwood Mike K A	R.L. Polk Co Publishers	Image pg. A8
	Chitwood Tracy	R.L. Polk Co Publishers	Image pg. A8
2000	AUDREY SHEPHERD	Cole Information	
1995	MORGAN, EDDY	Cole Information	
1992	GHYSELINCK, JOE	Cole Information	
1990	Ghyselinck Joe & Rhonda	Pacific Bell Telephone Co	

13005 JOELLE CT

Year	Uses	Source	
2020	CHERI VANDEMARK	EDR Digital Archive	
	THURMAN VAN DE MARK	EDR Digital Archive	
2014	THURMAN VANDEMARK	Cole Information	
2010	THURMAN VANDEMARK	Cole Information	
2005	THURMAN VANDEMARK	Cole Information	
2002	Not Verified	R.L. Polk Co Publishers	Image pg. A8
1990	Nailor Joseph D III	Pacific Bell Telephone Co	

KETTERING DR

11802 KETTERING DR

Year	Uses	Source
2020	DIANA COLES	EDR Digital Archive
	RICHARD COLES	EDR Digital Archive
	ROBERT COLES	EDR Digital Archive

FINDINGS

Year	Uses	Source
2020	KYLE COLES	EDR Digital Archive
2017	ROBERT COLES	Cole Information
2014	ROBERT COLES	Cole Information
2010	JAMES BROWNRIDGE	Cole Information

11803 KETTERING DR

Year	Uses	Source
2020	STEVEN KURTZ	EDR Digital Archive
	SUSAN KURTZ	EDR Digital Archive
2017	BRADLEY RAHRER	Cole Information
2014	BRADLEY RAHRER	Cole Information
2010	FRANCES MINTON	Cole Information

11807 KETTERING DR

Year	Uses	Source
2020	MARIA ROSE	EDR Digital Archive
	JACK ROSE	EDR Digital Archive
2017	JACK ROSE	Cole Information
2014	OCCUPANT UNKNOWN	Cole Information
2010	OCCUPANT UNKNOWN	Cole Information

11810 KETTERING DR

Year	Uses	Source
2020	SUSAN ALEXANDER	EDR Digital Archive
2017	SUSAN ALEXANDER	Cole Information
2014	SUSAN ALEXANDER	Cole Information
2010	SUSAN ALEXANDER	Cole Information

11811 KETTERING DR

Year	Uses	Source
2020	JANET CRAFT	EDR Digital Archive
2017	RUTH LIKENS	Cole Information
2014	RUTH LIKENS	Cole Information
2010	RUTH LIKENS	Cole Information

FINDINGS

11814 KETTERING DR

Year	Uses	Source
2020	VIRGINIA DULL	EDR Digital Archive
2017	VIRGINIA DALLAS-DULL	Cole Information
2014	VIRGINIA DALLAS	Cole Information
2010	VIRGINIA DALLAS	Cole Information

11815 KETTERING DR

Year	Uses	Source
2020	KENNETH BEAVERS	EDR Digital Archive
	KAY BEAVERS	EDR Digital Archive
2017	KIRK BEAVERS	Cole Information
2014	OCCUPANT UNKNOWN	Cole Information
2010	MARCUS HOBMANN	Cole Information

11818 KETTERING DR

Year	Uses	Source
2020	DIANNE DAVIS	EDR Digital Archive
2017	DIANNE DAVIS	Cole Information
2014	LILLIE CAIN	Cole Information
2010	LILLIE CAIN	Cole Information

11819 KETTERING DR

Year	Uses	Source
2020	EDWARD MARTIN	EDR Digital Archive
2017	NORMAN MICHAELS	Cole Information
2014	NORMAN MICHAELS	Cole Information
2010	NORMAN MICHAELS	Cole Information

11822 KETTERING DR

Year	Uses	Source
2020	DUANE HILTON	EDR Digital Archive
	MARILYN HILTON	EDR Digital Archive
	JAMES CRUMLISH	EDR Digital Archive
2017	DUANE HILTON	Cole Information
2014	DUANE HILTON	Cole Information

Year	Uses	Source
2010	JAMES CRUMLISH	Cole Information

11823 KETTERING DR

Year	Uses	Source
2020	MARY KENNEDY	EDR Digital Archive
2017	MARY KENNEDY	Cole Information
2014	MARY KENNEDY	Cole Information
2010	MARY KENNEDY	Cole Information

11826 KETTERING DR

Year	Uses	Source
2020	JUDITH WIGGINS	EDR Digital Archive
2017	JL WIGGINS	Cole Information
2014	OCCUPANT UNKNOWN	Cole Information
2010	OCCUPANT UNKNOWN	Cole Information

11827 KETTERING DR

Year	Uses	Source
2020	ANN DUQUETTE	EDR Digital Archive
2017	AUDREY BLAYLOCK	Cole Information
2014	AUDREY BLAYLOCK	Cole Information
2010	AUDREY BLAYLOCK	Cole Information

11830 KETTERING DR

Year	Uses	Source
2017	JAMES SHEA	Cole Information
2014	JAMES SHEA	Cole Information
2010	OCCUPANT UNKNOWN	Cole Information

11831 KETTERING DR

Year	Uses	Source
2020	SARAH WILSON	EDR Digital Archive
2017	SARAH WILSON	Cole Information
2014	SARAH BROWN	Cole Information
2010	SARAH BROWN	Cole Information

FINDINGS

11834 KETTERING DR

Year	Uses	Source
2017	PATRICIA JONES	Cole Information
2014	PATRICIA JONES	Cole Information
2010	PATRICIA JONES	Cole Information

11838 KETTERING DR

Year	Uses	Source
2020	VIVIAN GAMBILL	EDR Digital Archive
2014	DAVID GAMBILL	Cole Information
2010	OCCUPANT UNKNOWN	Cole Information

11842 KETTERING DR

Year	Uses	Source
2020	NAOMI WELCH	EDR Digital Archive
2017	IRVAN WELCH	Cole Information
2014	TILLIE RESLEY	Cole Information
2010	TILLIE RESLEY	Cole Information

11846 KETTERING DR

Year	Uses	Source
2020	JUDY RYDER	EDR Digital Archive
2017	ROBERT COLES	Cole Information
2014	JUDY RYDER	Cole Information
2010	DWIGHT KIRBY	Cole Information

11850 KETTERING DR

Year	Uses	Source
2020	DAVID ARNESEN	EDR Digital Archive
	DALE ARNESEN	EDR Digital Archive
2017	DAVID ARNESEN	Cole Information
2014	DAVID ARNESEN	Cole Information
2010	LARRY CORNETT	Cole Information

FINDINGS

11900 KETTERING DR

Year	Uses	Source
2020	CHRISTOPHER KIRBY	EDR Digital Archive
	SARAH KIRBY	EDR Digital Archive
2017	CHRISTOPHER KIRBY	Cole Information
2014	HAROLD STEWART	Cole Information
2010	PAULA STEWART	Cole Information

11901 KETTERING DR

Year	Uses	Source
2017	THOMAS BUMGARNER	Cole Information
2014	OCCUPANT UNKNOWN	Cole Information
2010	OCCUPANT UNKNOWN	Cole Information

11904 KETTERING DR

Year	Uses	Source
2020	DEIJAH ALEXANDER	EDR Digital Archive
2017	DELPHINE DENA	Cole Information
2014	DELPHINE DENA	Cole Information
2010	PATRICIA ALEXANDER	Cole Information

11908 KETTERING DR

Year	Uses	Source
2020	WILLIAM HEATHCOTE	EDR Digital Archive
	PEGGY HEATHCOTE	EDR Digital Archive
2017	CHESLEY JETER	Cole Information
2014	CHESLEY JETER	Cole Information
2010	CHESLEY JETER	Cole Information

11909 KETTERING DR

Year	Uses	Source
2020	TERRESA SHELLER	EDR Digital Archive
2017	LAUREL SHELLER	Cole Information
2014	LAUREL SHELLER	Cole Information
2010	TERRESA SHELLER	Cole Information

FINDINGS

11912 KETTERING DR

Year	Uses	Source
2020	JAMES MORRISON	EDR Digital Archive
	TAMARA MORRISON	EDR Digital Archive
	ARLETA CARTER	EDR Digital Archive
	MACKENZIE MORRISON	EDR Digital Archive
2017	ARLETA CARTER	Cole Information
2014	ARLETA CARTER	Cole Information
2010	ARLETA CARTER	Cole Information

11913 KETTERING DR

Year	Uses	Source
2020	SURVIVORS PROTOPAPAS	EDR Digital Archive
	CHRIS PROTOPAPAS	EDR Digital Archive
2017	BESSIE MATTLY	Cole Information
2014	OCCUPANT UNKNOWN	Cole Information
2010	HELEN PROTOPAPAS	Cole Information

11916 KETTERING DR

Year	Uses	Source
2020	WINETTE FORD	EDR Digital Archive
	JERRY FORD	EDR Digital Archive
2017	JERRY FORD	Cole Information
2014	BRYAN FORD	Cole Information
2010	M WEAVER	Cole Information

11917 KETTERING DR

Year	Uses	Source
2020	MICHAEL BRAUN	EDR Digital Archive
2017	MICHAEL BRAUN	Cole Information
2014	MICHAEL BRAUN	Cole Information
2010	MICHAEL BRAUN	Cole Information

11920 KETTERING DR

Year	Uses	Source
2014	PATTI ENGLE	Cole Information

Year	Uses	Source
2010	PATTI ENGLE	Cole Information

11923 KETTERING DR

Year	Uses	Source
2010	DAVID GALLAGHER	Cole Information

11924 KETTERING DR

Year	Uses	Source
2020	LARRY HOSLER	EDR Digital Archive
	MONTY GONZALES	EDR Digital Archive
	CATHERINE GONZALES	EDR Digital Archive
2017	MONTY GONZALES	Cole Information
2014	RUTH YOUNGBLOOD	Cole Information
2010	RUTH YOUNGBLOOD	Cole Information

11928 KETTERING DR

Year	Uses	Source
2017	GREGORY BENDER	Cole Information
2014	GREGORY BENDER	Cole Information
2010	OCCUPANT UNKNOWN	Cole Information

11932 KETTERING DR

Year	Uses	Source
2020	CAROL KOBERSTEIN	EDR Digital Archive
	BARRY KOBERSTEIN	EDR Digital Archive
2017	DAVID GALLAGHER	Cole Information
2014	DAVID GALLAGHER	Cole Information
2010	OCCUPANT UNKNOWN	Cole Information

KIMELFORD DR

11803 KIMELFORD DR

Year	Uses	Source
2020	SHIRLEY BANGHART	EDR Digital Archive
	MILFRED AHLEMEYER	EDR Digital Archive
	MARILYN AHLEMEYER	EDR Digital Archive

Year	Uses	Source
2020	MARK AHLEMEYER	EDR Digital Archive
2017	SHIRLEY WYNN	Cole Information
2014	SHIRLEY WYNN	Cole Information
2010	VIRGINIA WYNN	Cole Information

11807 KIMELFORD DR

Year	Uses	Source
2020	CODY BRIGGS	EDR Digital Archive
	NORMAN BRIGGS	EDR Digital Archive
	SANDRA BRIGGS	EDR Digital Archive
	DUSTIN BRIGGS	EDR Digital Archive
2017	NORMAN BRIGGS	Cole Information
2014	NORMAN BRIGGS	Cole Information
2010	FRANCES STOUT	Cole Information
	LOGAN REAL ESTATE	Cole Information

11811 KIMELFORD DR

Year	Uses	Source
2020	INGERSOLL-RAND CO	EDR Digital Archive
	BRUCE BAIR	EDR Digital Archive
	DELANI BAIR	EDR Digital Archive
	BRUCE DELANI	EDR Digital Archive
2017	BRUCE BAIR	Cole Information
2014	BRUCE BAIR	Cole Information

11815 KIMELFORD DR

Year	Uses	Source
2020	ANNE MCGILLIVRAY	EDR Digital Archive
2017	JR MCGILLIVRAY	Cole Information
2014	JR MCGILLIVRAY	Cole Information
2010	OCCUPANT UNKNOWN	Cole Information

11901 KIMELFORD DR

Year	Uses	Source
2020	DEXTER REESE	EDR Digital Archive

FINDINGS

Year	Uses	Source
2020	DIXIE REESE	EDR Digital Archive
	HANNAH REESE	EDR Digital Archive
	TRINA REESE	EDR Digital Archive
	BRADLEY REESE	EDR Digital Archive
2017	BRADLEY REESE	Cole Information
2014	BRADLEY REESE	Cole Information
2010	TAKESHI YASUKOCHI	Cole Information

11905 KIMELFORD DR

Year	Uses	Source
2020	CHARLOTTE BADGLEY	EDR Digital Archive
	JASON BADGLEY	EDR Digital Archive
2017	JASON BADGLEY	Cole Information
2014	ALLINE THURSTON	Cole Information
2010	CALVIN THURSTON	Cole Information

11909 KIMELFORD DR

Year	Uses	Source
2020	THOMAS MULLINS	EDR Digital Archive
	STELLA MULLINS	EDR Digital Archive
2017	THOMAS MULLINS	Cole Information
2014	THOMAS MULLINS	Cole Information
2010	THOMAS MULLINS	Cole Information

11913 KIMELFORD DR

Year	Uses	Source
2020	EVELYN HAYNES	EDR Digital Archive
	WILLIAM HAYNES	EDR Digital Archive
2017	WILLIAM HAYNES	Cole Information
2014	WILLIAM HAYNES	Cole Information
2010	WILLIAM HAYNES	Cole Information

11917 KIMELFORD DR

Year	Uses	Source
2020	ELEANOR SCHMIDT	EDR Digital Archive

FINDINGS

Year	Uses	Source
2020	TERRY SCHMIDT	EDR Digital Archive
2017	ELEANOR SCHMIDT	Cole Information
2014	ELEANOR SCHMIDT	Cole Information
2010	TERRY SCHMIDT	Cole Information

12003 KIMELFORD DR

Year	Uses	Source
2020	DIANE GALLOWAY	EDR Digital Archive
	BEVERLY GALLOWAY	EDR Digital Archive
2017	DOUG FERRIS	Cole Information
2014	DOUG FERRIS	Cole Information
2010	DOUG FERRIS	Cole Information

12007 KIMELFORD DR

Year	Uses	Source
2020	RICHARD GIACHINO	EDR Digital Archive
	ERMA GIACHINO	EDR Digital Archive
2017	RICHARD GIACHINO	Cole Information
2014	RICHARD GIACHINO	Cole Information
2010	RICHARD GIACHINO	Cole Information

12011 KIMELFORD DR

Year	Uses	Source
2020	DONALD SUMMERS	EDR Digital Archive
	ROBERT JOHNSON	EDR Digital Archive
2017	JEAN JOHNSON	Cole Information
2014	ROBERT JOHNSON	Cole Information
2010	ROBERT JOHNSON	Cole Information

LAMBERTON ST

12001 LAMBERTON ST

Year	Uses	Source
2017	GREG BROTT	Cole Information

FINDINGS

12005 LAMBERTON ST

Year	Uses	Source
2020	LILI BROWN	EDR Digital Archive
	THOMAS BROWN	EDR Digital Archive
2017	CHARLES BROWN	Cole Information
2014	JAMIE BROWN	Cole Information
2010	CHARLES BROWN	Cole Information

12009 LAMBERTON ST

Year	Uses	Source
2020	JANICE MONTOYA	EDR Digital Archive
	RICK MONTOYA	EDR Digital Archive
2017	MORGAN MONTOYA	Cole Information
2014	KEN BILLINGSLEY	Cole Information
2010	TIM LYNCH	Cole Information

12013 LAMBERTON ST

Year	Uses	Source
2020	WOOD HICKS	EDR Digital Archive
	LINDA HICKS	EDR Digital Archive
2017	WOODY HICKS	Cole Information
2014	WOODY HICKS	Cole Information
2010	WOODY HICKS	Cole Information

12103 LAMBERTON ST

Year	Uses	Source
2020	ANITA CAMPBELL	EDR Digital Archive
	JIMMY CAMPBELL	EDR Digital Archive
	JOY CAMPBELL	EDR Digital Archive
2014	BATTISTONI PAUL	Cole Information
2010	PAUL BATTISTONI	Cole Information

12107 LAMBERTON ST

Year	Uses	Source
2020	PEARL GIL	EDR Digital Archive
	ALEX GIL	EDR Digital Archive

FINDINGS

Year	Uses	Source
2020	GARY GIL	EDR Digital Archive
2017	ALEX GIL	Cole Information
2014	ALEX GIL	Cole Information
2010	ALEX GIL	Cole Information

12111 LAMBERTON ST

Year	Uses	Source
2020	KENNETH BOND	EDR Digital Archive
	MARY BOND	EDR Digital Archive
2017	KENNETH BOND	Cole Information
2014	KENNETH BOND	Cole Information
2010	KENNETH BOND	Cole Information

12201 LAMBERTON ST

Year	Uses	Source
2020	GREGORY BROTT	EDR Digital Archive
	MARY NOEL	EDR Digital Archive
	MICHAEL NOEL	EDR Digital Archive
2017	MICHAEL NOEL	Cole Information
2014	RICHARD NOEL	Cole Information
2010	RICHARD NOEL	Cole Information

12205 LAMBERTON ST

Year	Uses	Source
2020	DONALD NOBLE	EDR Digital Archive
	SUZANNE NOBLE	EDR Digital Archive
2017	DONALD NOBLE	Cole Information
2014	OCCUPANT UNKNOWN	Cole Information
2010	AUDREY JONES	Cole Information

12208 LAMBERTON ST

Year	Uses	Source
2020	GLENN WALTON	EDR Digital Archive
2017	GLENN WALTON	Cole Information
2014	GLENN WALTON	Cole Information

FINDINGS

12209 LAMBERTON ST

Year	Uses	Source
2020	WILLIAM ALBRECHT	EDR Digital Archive
	TAMARA ALBRECHT	EDR Digital Archive
	NANCY ALBRECHT	EDR Digital Archive
2017	NANCY ALBRECHT	Cole Information
2014	WILLIAM ALBRECHT	Cole Information
2010	OCCUPANT UNKNOWN	Cole Information

12212 LAMBERTON ST

Year	Uses	Source
2020	RUPINDER GILL	EDR Digital Archive
	TEJA GILL	EDR Digital Archive
2014	OCCUPANT UNKNOWN	Cole Information
2010	OCCUPANT UNKNOWN	Cole Information

12213 LAMBERTON ST

Year	Uses	Source
2020	DAVID BASS	EDR Digital Archive
	HELEN BASS	EDR Digital Archive
2017	DAVID BASS	Cole Information
2014	HELEN BASS	Cole Information
2010	OCCUPANT UNKNOWN	Cole Information

12302 LAMBERTON ST

Year	Uses	Source
2020	DENNIS KNITTEL	EDR Digital Archive
	KATHY KNITTEL	EDR Digital Archive
2017	DENNIS KNITTEL	Cole Information
	BLINDS & MORE INC	Cole Information
2014	DENNIS KNITTEL	Cole Information
	BLINDS & MORE INC	Cole Information
2010	DENNIS KNITTEL	Cole Information
	BLINDS & MORE INC	Cole Information

FINDINGS

12303 LAMBERTON ST

Year	Uses	Source
2020	THEODORE JENKINS	EDR Digital Archive
	ANN JENKINS	EDR Digital Archive
	TERESA JENKINS	EDR Digital Archive
2017	THEODORE JENKINS	Cole Information
2014	JERRY NELSON	Cole Information
2010	OCCUPANT UNKNOWN	Cole Information

12307 LAMBERTON ST

Year	Uses	Source
2020	DAVID OVERSTREET	EDR Digital Archive
	MICHELLE OVERSTREET	EDR Digital Archive
2017	DAVID OVERSTREET	Cole Information
2014	DAVID OVERSTREET	Cole Information
2010	DAVID OVERSTREET	Cole Information

12404 LAMBERTON ST

Year	Uses	Source
2020	DAVID OLDS	EDR Digital Archive
	GAIL OLDS	EDR Digital Archive
	NATHAN OLDS	EDR Digital Archive
	LILLIAN OLDS	EDR Digital Archive
2017	DAVID OLDS	Cole Information
2014	DAVID OLDS	Cole Information
2010	DAVID OLDS	Cole Information

12405 LAMBERTON ST

Year	Uses	Source
2020	STEPHEN MEEKS	EDR Digital Archive
2014	OCCUPANT UNKNOWN	Cole Information
2010	OCCUPANT UNKNOWN	Cole Information

12408 LAMBERTON ST

Year	Uses	Source
2010	WARREN LIU	Cole Information

FINDINGS

LOWER WATERFORD DR

12101 LOWER WATERFORD DR

Year	Uses	Source
2020	ELAINE JOKE	EDR Digital Archive
	HENRY JOKE	EDR Digital Archive
	BRUCE JOKE	EDR Digital Archive
	HERBERT JOKE	EDR Digital Archive
2017	BRUCE JOKE	Cole Information
2014	OCCUPANT UNKNOWN	Cole Information
2010	OCCUPANT UNKNOWN	Cole Information

12105 LOWER WATERFORD DR

Year	Uses	Source
2020	KAREN WEAVER	EDR Digital Archive
	MICHELLE WEAVER	EDR Digital Archive
	JACK WEAVER	EDR Digital Archive
2017	JACK WEAVER	Cole Information
2014	MICHELLE WEAVER	Cole Information
2010	OCCUPANT UNKNOWN	Cole Information

12109 LOWER WATERFORD DR

Year	Uses	Source
2020	LYNN WESTHOFF	EDR Digital Archive
	GORDON WESTHOFF	EDR Digital Archive

12113 LOWER WATERFORD DR

Year	Uses	Source
2020	STEVEN MATTERN	EDR Digital Archive
	SUZETTE MATTERN	EDR Digital Archive
	CINDY MATTERN	EDR Digital Archive
2017	STEVEN MATTERN	Cole Information
2014	OCCUPANT UNKNOWN	Cole Information
2010	OCCUPANT UNKNOWN	Cole Information

12203 LOWER WATERFORD DR

Year	Uses	Source
2020	LARRY BRAGG	EDR Digital Archive

12207 LOWER WATERFORD DR

Year	Uses	Source
2020	BRITTNEY WALLACE	EDR Digital Archive
	RICHARD WALLACE	EDR Digital Archive
	LORRAINE WALLACE	EDR Digital Archive

LYNEPARK DR

11611 LYNEPARK DR

Year	Uses	Source
2020	KELSEY WALSH	EDR Digital Archive
	TYLER WALSH	EDR Digital Archive
	TONYA WALSH	EDR Digital Archive
	RONNIE WALSH	EDR Digital Archive
2017	RONNIE WALSH	Cole Information
2014	JEAN ASHBY	Cole Information
2010	OCCUPANT UNKNOWN	Cole Information

11615 LYNEPARK DR

Year	Uses	Source
2020	ROXIE PATRICK	EDR Digital Archive
2017	TYLER PATTERSON	Cole Information
2014	DONALD GRIMES	Cole Information
2010	DONALD GRIMES	Cole Information

11700 LYNEPARK DR

Year	Uses	Source
2020	RYAN VAUGHAN	EDR Digital Archive
2014	RYAN VAUGHAN	Cole Information
2010	VINH BUI	Cole Information

FINDINGS

11701 LYNEPARK DR

Year	Uses	Source
2020	BRIDGET LUCAS	EDR Digital Archive
2017	MATTHEW MYERS	Cole Information
2014	CLAUDINE STAVALOS	Cole Information
2010	HOPE ELFTMANN	Cole Information

11704 LYNEPARK DR

Year	Uses	Source
2020	ANGELA BOZARTH	EDR Digital Archive
	TOMMY BOZARTH	EDR Digital Archive
	ANGELA KNIGHT	EDR Digital Archive
2017	TOMMY BOZARTH	Cole Information
2014	SUSAN JOARDER	Cole Information
2010	ISABEL ORTIZ	Cole Information

11705 LYNEPARK DR

Year	Uses	Source
2017	JEZREEL BALSA	Cole Information
2014	JEZREEL BALSA	Cole Information
2010	JOHN GLESS	Cole Information

11708 LYNEPARK DR

Year	Uses	Source
2017	RITA WAUGH	Cole Information
2014	LARRY WAUGH	Cole Information
2010	RITA DANIELS	Cole Information

11709 LYNEPARK DR

Year	Uses	Source
2020	LINDY JOHNSON	EDR Digital Archive
2017	LINDY JOHNSON	Cole Information
2014	WANGARI KIHORO	Cole Information
2010	WANGARI KIHORO	Cole Information

11712 LYNEPARK DR

Year	Uses	Source
2020	MICHAELA VINCENT	EDR Digital Archive
	JACK VINCENT	EDR Digital Archive
	MICAELA VINCENT	EDR Digital Archive
2017	JACK VINCENT	Cole Information
2014	JACK VINCENT	Cole Information
2010	OCCUPANT UNKNOWN	Cole Information

11716 LYNEPARK DR

Year	Uses	Source
2020	CATHERINE KIM	EDR Digital Archive
2014	CATHERINE KIM	Cole Information
2010	EMILY COLE	Cole Information

11717 LYNEPARK DR

Year	Uses	Source
2020	A TOUMA	EDR Digital Archive
	REYNALD TAYLOR	EDR Digital Archive
2017	REYNALDO TAYLOR	Cole Information
2014	JOANNA LOHRLI	Cole Information
2010	LAURA HAMON	Cole Information

LYNETT WAY

12900 LYNETT WAY

Year	Uses	Source	
2020	DEVYN HOWARD	EDR Digital Archive	
2017	DERRICK HEARRON	Cole Information	
2014	DAVID HOPFE	Cole Information	
2010	DAVID HOPFE	Cole Information	
2005	DAVID HOPFE	Cole Information	
2002	D Hopfe David A	R.L. Polk Co Publishers	Image pg. A9
2000	OCCUPANT UNKNOWN	Cole Information	
1992	ROBERTSON, CAREY	Cole Information	
1990	Robertson Carey	Pacific Bell Telephone Co	

FINDINGS

12901 LYNETT WAY

Year	Uses	Source	
2020	JOSHUA BARR	EDR Digital Archive	
2017	JONATHAN BARR	Cole Information	
2014	JONATHAN BARR	Cole Information	
2010	GREGORY AYALA	Cole Information	
2005	OCCUPANT UNKNOWN	Cole Information	
2002	Ayala Greg S & Angela L 01 A	R.L. Polk Co Publishers	Image pg. A9
2000	ANGELA AYALA	Cole Information	

12904 LYNETT WAY

Year	Uses	Source	
2020	MATTHEW PERRY	EDR Digital Archive	
	TISHA WELCH	EDR Digital Archive	
	CASSONDRE WELCH	EDR Digital Archive	
	MELISSA PERRY	EDR Digital Archive	
2017	JORDAN PERRY	Cole Information	
2014	MATTHEW PERRY	Cole Information	
2010	LONALD WELCH	Cole Information	
2005	LONALD WELCH	Cole Information	
2002	Welch Lonald R & Brenda J g A	R.L. Polk Co Publishers	Image pg. A9
2000	LONALD WELCH	Cole Information	

12905 LYNETT WAY

Year	Uses	Source	
2020	LACI GADBERRY	EDR Digital Archive	
	ALLEN GADBERRY	EDR Digital Archive	
2017	ALLEN GADBERRY	Cole Information	
2014	JOAQUIN ELCANO	Cole Information	
2010	JOAQUIN ELCANO	Cole Information	
2005	JOAQUIN ELCANO	Cole Information	
2002	Elcano Dava R	R.L. Polk Co Publishers	Image pg. A9
	Elcano Joaquin J O A	R.L. Polk Co Publishers	Image pg. A9
2000	OCCUPANT UNKNOWN	Cole Information	

FINDINGS

12908 LYNETT WAY

Year	Uses	Source	
2020	BAKERSFIELD STARZ BASEBALL	EDR Digital Archive	
	CHARLES TEMPLETON	EDR Digital Archive	
	AMIE TEMPLETON	EDR Digital Archive	
2017	CHARLES TEMPLETON	Cole Information	
2014	CHARLES TEMPLETON	Cole Information	
2010	TEMPLETON TOUCH	Cole Information	
	CHARLES TEMPLETON	Cole Information	
2005	ELLA MOORE	Cole Information	
2002	Moore Ella V 14 A	R.L. Polk Co Publishers	Image pg. A9
2000	OCCUPANT UNKNOWN	Cole Information	
1995	OCCUPANT UNKNOWNN	Cole Information	
1992	MOORE, CHARLES	Cole Information	
1990	Moore Charles & Ella	Pacific Bell Telephone Co	

12909 LYNETT WAY

Year	Uses	Source	
2020	DANIEL SWEET	EDR Digital Archive	
2017	DANIEL SWEET	Cole Information	
2014	DANIEL SWEET	Cole Information	
2010	DANIEL SWEET	Cole Information	
2005	JC ELECTRIC	Cole Information	
	JACK CORNELISON	Cole Information	
2002	Cornelison Jack F & Peggy T O A	R.L. Polk Co Publishers	Image pg. A9
	J C ELECTRIC electric contractors	R.L. Polk Co Publishers	Image pg. A9
2000	OCCUPANT UNKNOWN	Cole Information	
1995	RICARDS, TIMOTHY D	Cole Information	
1990	Paeng Yoon Sik	Pacific Bell Telephone Co	

13000 LYNETT WAY

Year	Uses	Source
2020	RYAN CARTER	EDR Digital Archive
2017	RYAN CARTER	Cole Information
2014	MARK ARISPE	Cole Information

FINDINGS

Year	Uses	Source	
2010	ARISPE MARK	Cole Information	
2005	CATHERINE LEWIS	Cole Information	
2002	Lew is Linda i	R.L. Polk Co Publishers	Image pg. A9
	Mears Bryan E & Catherine M	R.L. Polk Co Publishers	Image pg. A9
2000	BRYAN MEARS	Cole Information	
1995	PILLING, C A	Cole Information	

13001 LYNETT WAY

Year	Uses	Source	
2020	DAYMOND MILLIEN	EDR Digital Archive	
	LINDA MC CURDY	EDR Digital Archive	
	TERRY MC CURDY	EDR Digital Archive	
2017	JOEL MARTINEZ	Cole Information	
2014	JOEL MARTINEZ	Cole Information	
2010	ELVIA MARTINEZ	Cole Information	
2005	ELVIA MARTINEZ	Cole Information	
2002	Winklepleck Harold W & Barbara G 9 A	R.L. Polk Co Publishers	Image pg. A9
2000	OCCUPANT UNKNOWN	Cole Information	
1995	OCCUPANT UNKNOWNN	Cole Information	
1990	Gaskin Gerald R	Pacific Bell Telephone Co	

13004 LYNETT WAY

Year	Uses	Source	
2020	VICKIE MORRIS	EDR Digital Archive	
	RICHARD MORRIS	EDR Digital Archive	
2017	RICHARD MORRIS	Cole Information	
2014	RICHARD MORRIS	Cole Information	
2010	CLARA GILBERT	Cole Information	
2005	LARRY GILBERT	Cole Information	
2002	Gilbert Larry M & Clara M O	R.L. Polk Co Publishers	Image pg. A9
2000	LARRY GILBERT	Cole Information	
1995	GLASS, ROGER A	Cole Information	
1992	GLASS, ROGER A	Cole Information	
1990	Colon Jose D	Pacific Bell Telephone Co	

FINDINGS

13005 LYNETT WAY

Year	Uses	Source	
2020	ANTHONY SAMARRIPAS	EDR Digital Archive	
	RACHEL SAMARRIPAS	EDR Digital Archive	
	RAYNOLDO SAMARRIPAS	EDR Digital Archive	
2017	ANTHONY SAMARRIPAS	Cole Information	
2014	RAYNOLDO SAMARRIPAS	Cole Information	
2010	RAYNOLDO SAMARRIPAS	Cole Information	
2005	RAYNOLDO SAMARRIPAS	Cole Information	
2002	Samarripas Raynoldo R & Rachel	R.L. Polk Co Publishers	Image pg. A9
	+JERLEESTINTERSECTS	R.L. Polk Co Publishers	Image pg. A9
2000	A WARDEN	Cole Information	
1995	EMERSON, RUSSELL J	Cole Information	
1986	SUMMER TREE HOMES	Pacific Telephone	

13100 LYNETT WAY

Year	Uses	Source	
2020	SHARON EASTEP	EDR Digital Archive	
2017	SHARON EASTEP	Cole Information	
2014	SHARON EASTEP	Cole Information	
2010	SHARON EASTEP	Cole Information	
2005	SHARON EASTEP	Cole Information	
2002	Eastep Sharon G 14 A	R.L. Polk Co Publishers	Image pg. A9
2000	OCCUPANT UNKNOWN	Cole Information	
1995	EASTEP, MARVIN R	Cole Information	

13104 LYNETT WAY

Year	Uses	Source	
2020	JEANNINE PHELPS	EDR Digital Archive	
	DONALD PHELPS	EDR Digital Archive	
2017	DONALD PHELPS	Cole Information	
2014	DONALD PHELPS	Cole Information	
2010	DONALD PHELPS	Cole Information	
2005	DONALD PHELPS	Cole Information	
2002	Phelps Donald F A	R.L. Polk Co Publishers	Image pg. A9

Year	Uses	Source	
2002	+ LYNETT CTBEGINS	R.L. Polk Co Publishers	Image pg. A9
2000	ROGER PHELPS	Cole Information	
1995	ANDERSEN, ARLIN J	Cole Information	
1990	Andersen Arlin & Susan	Pacific Bell Telephone Co	

MANNING PARK CT

11800 MANNING PARK CT

Year	Uses	Source	
2020	LORRY PATT	EDR Digital Archive	
	MENGLUN ZHOU	EDR Digital Archive	
2017	ANDREW WAITE	Cole Information	
2014	LORRY PATT	Cole Information	
2010	LEONA ASHBAUGH	Cole Information	
2005	LORRY PATT	Cole Information	
2002	Patt Larry G I A	R.L. Polk Co Publishers	Image pg. A10
	Patt Lurrt G	R.L. Polk Co Publishers	Image pg. A10

11804 MANNING PARK CT

Year	Uses	Source	
2020	COLLEEN SMITH	EDR Digital Archive	
2017	BRENDA LEWIS	Cole Information	
2014	BRENDA LEWIS	Cole Information	
2010	BRENDA LEWIS	Cole Information	
2005	BRENDA LEWIS	Cole Information	
2002	Lew is Brenda A A	R.L. Polk Co Publishers	Image pg. A10
	Lew is Rochelle	R.L. Polk Co Publishers	Image pg. A10

11808 MANNING PARK CT

Year	Uses	Source
2020	ELLIOT BAE	EDR Digital Archive
2017	YOONSOO BAE	Cole Information
2014	YOONSOO BAE	Cole Information
2010	EDDY BAE	Cole Information
2005	ELLIOTT BAE	Cole Information

FINDINGS

Year	Uses	Source	
2002	Neal Marshall D & Amelia A A	R.L. Polk Co Publishers	Image pg. A10

11809 MANNING PARK CT

Year	Uses	Source	
2017	KEVIN WEAVER	Cole Information	
2014	RODNEY TATE	Cole Information	
2010	KEVIN WEAVER	Cole Information	
2005	KEVIN WEAVER	Cole Information	
2002	Weaver Kevin DA	R.L. Polk Co Publishers	Image pg. A10
	Weaver Stephanie	R.L. Polk Co Publishers	Image pg. A10

11812 MANNING PARK CT

Year	Uses	Source	
2020	MEGAN WANG	EDR Digital Archive	
	KATHLEEN MADDEN	EDR Digital Archive	
2017	MARCELA GONZALEZ	Cole Information	
2014	MEGAN WANG	Cole Information	
2010	ANDY MOHR	Cole Information	
2005	JEROMIE MOSS	Cole Information	
2002	Zabala Kristie S	R.L. Polk Co Publishers	Image pg. A10

11813 MANNING PARK CT

Year	Uses	Source	
2020	CHRISTINA COVARRUBIAS	EDR Digital Archive	
	LINDA COVARRUBIAS	EDR Digital Archive	
	MIGUEL COVARRUBIAS	EDR Digital Archive	
	QU JIANG	EDR Digital Archive	
2017	XIA JIANG	Cole Information	
2014	Q JAING	Cole Information	
2010	QU JIANG	Cole Information	
2005	QU JIANG	Cole Information	
2002	Pevney Barbra	R.L. Polk Co Publishers	Image pg. A10
	Pevney Bruce J A	R.L. Polk Co Publishers	Image pg. A10

FINDINGS

11816 MANNING PARK CT

Year	Uses	Source	
2020	JOEL HOFFMAN	EDR Digital Archive	
	ELIZABETH HOFFMAN	EDR Digital Archive	
2014	JOEL HOFFMAN	Cole Information	
2010	JOEL HOFFMAN	Cole Information	
2005	BERNARD ARTEAGA	Cole Information	
	B & B CARPET & UPHLSTRY CLNNG	Cole Information	
	B & B CARPET & UPHOLSTERY CLEANING	Cole Information	
2002	0 Klancher Michael J A	R.L. Polk Co Publishers	Image pg. A10
	Sullivan Ida	R.L. Polk Co Publishers	Image pg. A10

11817 MANNING PARK CT

Year	Uses	Source
2020	TYLER SULLIVAN	EDR Digital Archive
	IDA SULLIVAN	EDR Digital Archive
	BARRY SULLIVAN	EDR Digital Archive
2017	BARRY SULLIVAN	Cole Information
2010	BARRY SULLIVAN	Cole Information
2005	BARRY SULLIVAN	Cole Information

11820 MANNING PARK CT

Year	Uses	Source	
2020	TINA RANGEL	EDR Digital Archive	
	ROY RANGEL	EDR Digital Archive	
2017	ROY RANGEL	Cole Information	
2014	ROY RANGEL	Cole Information	
2010	ROY RANGEL	Cole Information	
2005	ROY RANGEL	Cole Information	
	RIVER OAKS CONSTRUCTION	Cole Information	
2002	0 Rangel Roy TA	R.L. Polk Co Publishers	Image pg. A10
	Rangel Tina R	R.L. Polk Co Publishers	Image pg. A10

FINDINGS

11821 MANNING PARK CT

Year	Uses	Source	
2020	JEFF MILTON	EDR Digital Archive	
	JOYCE MILTON	EDR Digital Archive	
2017	JOYCE MILTON	Cole Information	
2005	JOYCE MILTON	Cole Information	
2002	Milton Jeff DO A	R.L. Polk Co Publishers	Image pg. A10
	Milton Joyce Y	R.L. Polk Co Publishers	Image pg. A10

11824 MANNING PARK CT

Year	Uses	Source
2020	ALMA URIARTE	EDR Digital Archive
	GUADALUPE URIARTE	EDR Digital Archive
2014	OCCUPANT UNKNOWN	Cole Information
2010	GUADALUPE URIARTE	Cole Information
2005	GUADALUPE URIARTE	Cole Information

MARKET HILL WAY

100 MARKET HILL WAY

Year	Uses	Source
2020	BRENDA CARRICK	EDR Digital Archive
	DANIEL CARRICK	EDR Digital Archive
2017	DAN CARRICK	Cole Information

101 MARKET HILL WAY

Year	Uses	Source
2020	ROBERT ALLISON	EDR Digital Archive
	HEIDI ALLISON	EDR Digital Archive
2017	ROBERT ALLISON	Cole Information

104 MARKET HILL WAY

Year	Uses	Source
2020	MALINDA HARRIS	EDR Digital Archive
	LESLIE HARRIS	EDR Digital Archive
	JOHN HARRIS	EDR Digital Archive

Year	Uses	Source
2017	JOHN HARRIS	Cole Information
2014	MALINDA HARRIS	Cole Information

105 MARKET HILL WAY

Year	Uses	Source
2020	RITA EARNEST	EDR Digital Archive
	LEON EARNEST	EDR Digital Archive
2017	LEON EARNEST	Cole Information
2014	DONALD HANDY	Cole Information

108 MARKET HILL WAY

Year	Uses	Source
2020	MICHELLE ENGLE	EDR Digital Archive
	STEPHANIE ENGLE	EDR Digital Archive
	BRUCE BAILEY	EDR Digital Archive
2017	MICHELLE ENGLE	Cole Information
2014	OCCUPANT UNKNOWN	Cole Information

109 MARKET HILL WAY

Year	Uses	Source
2020	JANICE RUSHING	EDR Digital Archive
2017	JANICE RUSHING	Cole Information
2014	JANICE RUSHING	Cole Information

112 MARKET HILL WAY

Year	Uses	Source
2020	LINDA ROJAS	EDR Digital Archive
	VINCENT ROJAS	EDR Digital Archive
2017	VINCENT ROJAS	Cole Information
2014	STEVEN NICHOLS	Cole Information

113 MARKET HILL WAY

Year	Uses	Source
2020	MICHAEL JAMES	EDR Digital Archive
	LINDA JAMES	EDR Digital Archive
2017	MICHAEL JAMES	Cole Information

Year	Uses	Source
2014	MICHAEL JAMES	Cole Information

116 MARKET HILL WAY

Year	Uses	Source
2020	KIRK TATHWELL	EDR Digital Archive
	CHARLOTTE TATHWELL	EDR Digital Archive
	DOROTHY TATHWELL	EDR Digital Archive
	BRETT TATHWELL	EDR Digital Archive
2017	BRETT TATHWELL	Cole Information
2014	BRETT TATHWELL	Cole Information

117 MARKET HILL WAY

Year	Uses	Source
2020	ALEXANDER RUSANDJAJA	EDR Digital Archive
	DANNY POON	EDR Digital Archive
2017	DANNY POON	Cole Information
2014	ALEXANDER RUSTANDJAJA	Cole Information

121 MARKET HILL WAY

Year	Uses	Source
2020	BRANDON SROUR	EDR Digital Archive
	OWEN SROUR	EDR Digital Archive
	PATRICIA SROUR	EDR Digital Archive
2017	BRANDON SROUR	Cole Information
2014	BRANDON SROUR	Cole Information

MOUNTAIN PARK DR

704 MOUNTAIN PARK DR

Year	Uses	Source
2020	MYAT TUSAW	EDR Digital Archive
	DANA TUSAW	EDR Digital Archive
2017	THET KHYNE	Cole Information
2014	MYAT TUSAW	Cole Information
2010	DANA TUSAW	Cole Information

FINDINGS

Year	Uses	Source	
2005	DANA TUSAW	Cole Information	
2002	D Tusaw Dana A	R.L. Polk Co Publishers	Image pg. A11
	Tusaw Myat	R.L. Polk Co Publishers	Image pg. A11

708 MOUNTAIN PARK DR

Year	Uses	Source
2020	KENNETH GREGG	EDR Digital Archive
2017	KENNETH GREGG	Cole Information
2014	KENNETH GREGG	Cole Information
2010	KENNETH GREGG	Cole Information
2005	KENNETH GREGG	Cole Information
	B & J DEMO SERVICES	Cole Information

802 MOUNTAIN PARK DR

Year	Uses	Source	
2020	LIDIA CARRILLO	EDR Digital Archive	
	EDUARDO ARAKAKI	EDR Digital Archive	
	PHANTHIPHA HIGA	EDR Digital Archive	
	GUSTAVO CARRILLO	EDR Digital Archive	
	PHANTHIPHA ARAKAKI	EDR Digital Archive	
2017	EDUARDO HIGA	Cole Information	
2014	EDUARDO ARAKAKI	Cole Information	
2010	LIDIA CARRILLO	Cole Information	
2005	CARRILLOS ROAD SERVICE	Cole Information	
2002	Sanchez Lisa	R.L. Polk Co Publishers	Image pg. A11
	D Sanchez Manuel A	R.L. Polk Co Publishers	Image pg. A11

803 MOUNTAIN PARK DR

Year	Uses	Source	
2017	PATRICIA TONGATE	Cole Information	
2014	SALMAN KHAN	Cole Information	
2010	MOUSA MUSTAFA	Cole Information	
2005	ANDREW LEONG	Cole Information	
2002	Leong Andrew M A	R.L. Polk Co Publishers	Image pg. A11

Year	Uses	Source	
2002	Leong Shirley	R.L. Polk Co Publishers	Image pg. A11

806 MOUNTAIN PARK DR

Year	Uses	Source	
2020	DUK YANG	EDR Digital Archive	
	HYE YANG	EDR Digital Archive	
	SUNNY YANG	EDR Digital Archive	
	JACOB REECE	EDR Digital Archive	
2017	JACOB REECE	Cole Information	
2014	OCCUPANT UNKNOWN	Cole Information	
2010	TYLER HAIR	Cole Information	
2005	YANGS SWIMMING POOL SERVICE	Cole Information	
	YANG DUKHWAN	Cole Information	
2002	Corona Jason M	R.L. Polk Co Publishers	Image pg. A11
	D Corona Jesse C A	R.L. Polk Co Publishers	Image pg. A11

807 MOUNTAIN PARK DR

Year	Uses	Source	
2020	TIMOTHY PATRICK	EDR Digital Archive	
2017	AMBER VICTORIA	Cole Information	
2014	CARL KEMNITZ	Cole Information	
2010	OCCUPANT UNKNOWN	Cole Information	
2005	SANTOS CHAVEZ	Cole Information	
2002	Lee Michael J 2 A	R.L. Polk Co Publishers	Image pg. A11

810 MOUNTAIN PARK DR

Year	Uses	Source	
2014	PETER SHENOUDA	Cole Information	
2010	OCCUPANT UNKNOWN	Cole Information	
2005	OCCUPANT UNKNOWN	Cole Information	
2002	D Westtall Dennis & Debbie A	R.L. Polk Co Publishers	Image pg. A11

811 MOUNTAIN PARK DR

Year	Uses	Source
2020	AARON ORNDORFF	EDR Digital Archive

FINDINGS

Year	Uses	Source	
2017	RICHARD MITCHELL	Cole Information	
2014	AARON ORNDORFF	Cole Information	
2010	HAROLD ORNDORFF	Cole Information	
2005	HAROLD ORNDORFF	Cole Information	
2002	4 Omdorff Harold A	R.L. Polk Co Publishers	Image pg. A11

814 MOUNTAIN PARK DR

Year	Uses	Source	
2002	Ahn Hee	R.L. Polk Co Publishers	Image pg. A11
	Ahn Min S	R.L. Polk Co Publishers	Image pg. A11

815 MOUNTAIN PARK DR

Year	Uses	Source	
2002	Mathur Shashi	R.L. Polk Co Publishers	Image pg. A11
	D Mathur Vijay A E Summers Don	R.L. Polk Co Publishers	Image pg. A11

818 MOUNTAIN PARK DR

Year	Uses	Source	
2002	Duran Phillip M & Usa A A	R.L. Polk Co Publishers	Image pg. A11

822 MOUNTAIN PARK DR

Year	Uses	Source	
2002	0 Frye Robert H	R.L. Polk Co Publishers	Image pg. A11

826 MOUNTAIN PARK DR

Year	Uses	Source	
2002	D Pence A	R.L. Polk Co Publishers	Image pg. A11

830 MOUNTAIN PARK DR

Year	Uses	Source	
2002	D Gutierrez Robert A A	R.L. Polk Co Publishers	Image pg. A11
	Gutierrez Rose L	R.L. Polk Co Publishers	Image pg. A11

NEW TOWNE ST

105 NEW TOWNE ST

Year	Uses	Source
2020	KAREN CAMPBELL	EDR Digital Archive
2017	KAREN CAMPBELL	Cole Information

108 NEW TOWNE ST

Year	Uses	Source
2020	MICHAEL CHERTOK	EDR Digital Archive
	DONA CHERTOK	EDR Digital Archive

109 NEW TOWNE ST

Year	Uses	Source
2020	PAULETTE ELLIOTT	EDR Digital Archive
	RICHARD ELLIOTT	EDR Digital Archive
	BRUCE MC ELLIOTT	EDR Digital Archive
2017	BRUCE ELLIOTT	Cole Information
2014	BRUCE ELLIOTT	Cole Information
2010	OCCUPANT UNKNOWN	Cole Information

112 NEW TOWNE ST

Year	Uses	Source
2020	MELISSA ROARK	EDR Digital Archive
	BRADFORD ROARK	EDR Digital Archive
	MELLISSA ROARK	EDR Digital Archive
2014	BRADFORD ROARK	Cole Information
2010	OCCUPANT UNKNOWN	Cole Information

113 NEW TOWNE ST

Year	Uses	Source
2020	NANCY JACKSON	EDR Digital Archive
2017	NANCY JACKSON	Cole Information
2014	NANCY JACKSON	Cole Information
2010	OCCUPANT UNKNOWN	Cole Information

FINDINGS

116 NEW TOWNE ST

Year	Uses	Source
2020	RUTH GRIEGO	EDR Digital Archive
	RAY GRIEGO	EDR Digital Archive
2017	RAYMUNDO GRIEGO	Cole Information
2014	RAYMUNDO GRIEGO	Cole Information
2010	OCCUPANT UNKNOWN	Cole Information

117 NEW TOWNE ST

Year	Uses	Source
2020	JANET WEDEL	EDR Digital Archive
	ANDREW WEDEL	EDR Digital Archive
2017	ANDREW WEDEL	Cole Information
2014	OCCUPANT UNKNOWN	Cole Information
2010	OCCUPANT UNKNOWN	Cole Information

120 NEW TOWNE ST

Year	Uses	Source
2020	MICHELLE FROEHLICH	EDR Digital Archive
	RICHARD FROEHLICH	EDR Digital Archive
2017	RICHARD FROEHLICH	Cole Information
2014	KENNETH ANDERSON	Cole Information
2010	OCCUPANT UNKNOWN	Cole Information

121 NEW TOWNE ST

Year	Uses	Source
2020	MONSON MONTE	EDR Digital Archive
	MARY MONSON	EDR Digital Archive
2014	OCCUPANT UNKNOWN	Cole Information
2010	OCCUPANT UNKNOWN	Cole Information

125 NEW TOWNE ST

Year	Uses	Source
2020	BILL BRUEMMER	EDR Digital Archive
	MARSHA BRUEMMER	EDR Digital Archive
2014	OCCUPANT UNKNOWN	Cole Information

FINDINGS

Year	Uses	Source
2010	OCCUPANT UNKNOWN	Cole Information

128 NEW TOWNE ST

Year	Uses	Source
2020	RUFIE HARR	EDR Digital Archive
	ESPERANZA HARR	EDR Digital Archive
	MICHAEL HARR	EDR Digital Archive

129 NEW TOWNE ST

Year	Uses	Source
2020	CHARLES LONG	EDR Digital Archive
	MICHAEL RASCOE	EDR Digital Archive
2017	PHYLLIS RASCOE	Cole Information
2014	OCCUPANT UNKNOWN	Cole Information
2010	OCCUPANT UNKNOWN	Cole Information

132 NEW TOWNE ST

Year	Uses	Source
2020	MARY HENTGES	EDR Digital Archive
	ROBERT HENTGES	EDR Digital Archive
	NATHAN HENTGES	EDR Digital Archive

136 NEW TOWNE ST

Year	Uses	Source
2020	ELLEN RAMIREZ	EDR Digital Archive
	ALFRED RAMIREZ	EDR Digital Archive
	RALPH CLYDE	EDR Digital Archive

140 NEW TOWNE ST

Year	Uses	Source
2020	JEWEL MARTIN	EDR Digital Archive

144 NEW TOWNE ST

Year	Uses	Source
2020	TINA GIBLIN	EDR Digital Archive
	JAMES GIBLIN	EDR Digital Archive

Year	Uses	Source
2020	BETTY GIBLIN	EDR Digital Archive
	DEREK GIBLIN	EDR Digital Archive
2017	JAMES GIBLIN	Cole Information
2014	JAMES GIBLIN	Cole Information
2010	OCCUPANT UNKNOWN	Cole Information

302 NEW TOWNE ST

Year	Uses	Source
2020	PAUL ALEXANDER	EDR Digital Archive
2014	BRIAN ALEXANDER	Cole Information
2010	PAUL ALEXANDER	Cole Information

306 NEW TOWNE ST

Year	Uses	Source
2020	ELIZABETH SIMMONS	EDR Digital Archive
2017	ELIZABETH SIMMONS	Cole Information
2014	ELIZABETH SIMMONS	Cole Information
2010	ELIZABETH SIMMONS	Cole Information

310 NEW TOWNE ST

Year	Uses	Source
2020	BOBBI PLAHN	EDR Digital Archive
	GREG PLAHN	EDR Digital Archive
2017	LOIS PENCE	Cole Information
2014	LOIS PENCE	Cole Information
2010	JOHN PARADISE	Cole Information

314 NEW TOWNE ST

Year	Uses	Source
2020	ELAINE MC CLENNY	EDR Digital Archive
2017	ELAINE MCCLENNY	Cole Information
2014	ELAINE MCCLENNY	Cole Information
2010	ELAINE MCCLENNY	Cole Information

FINDINGS

PENINSULA PARK DR

11501 PENINSULA PARK DR

Year	Uses	Source	
2020	NIDAL ALRISHEH	EDR Digital Archive	
	PATRICIA ALRISHEH	EDR Digital Archive	
	ALEX RISHEH	EDR Digital Archive	
	RISHEH LOE	EDR Digital Archive	
2017	NIDAL ALFRISHEH	Cole Information	
2014	NIDAL ALFRISHEH	Cole Information	
2010	NIDAL ALFRISHEH	Cole Information	
2005	NIDAL ALRISHEH	Cole Information	
2002	D Alfrisheh Nidal F A	R.L. Polk Co Publishers	Image pg. A12
	Alfrisheh Patricia	R.L. Polk Co Publishers	Image pg. A12

11505 PENINSULA PARK DR

Year	Uses	Source	
2020	GRACE BAILEY	EDR Digital Archive	
	FAMILY BAILEY	EDR Digital Archive	
2017	CECIL BAILEY	Cole Information	
2014	CECIL BAILEY	Cole Information	
2010	CECIL BAILEY	Cole Information	
2005	CECIL BAILEY	Cole Information	
2002	ED Bell Carl J A	R.L. Polk Co Publishers	Image pg. A12
	Bell Lodell A	R.L. Polk Co Publishers	Image pg. A12

11509 PENINSULA PARK DR

Year	Uses	Source
2017	ARTHUR MAYDELL	Cole Information
2014	EMILIO MAESE	Cole Information
2010	ROSA MAESE	Cole Information
2005	EMILIO MAESE	Cole Information

11513 PENINSULA PARK DR

Year	Uses	Source
2020	TAMARA CHRISTENSEN	EDR Digital Archive

FINDINGS

Year	Uses	Source
2020	KELLY SULLIVAN	EDR Digital Archive
	TIMOTHY SULLIVAN	EDR Digital Archive
2017	TAMARA CHRISTENSEN	Cole Information
2014	TIMOTHY SULLIVAN	Cole Information
2010	CAROL SULLIVAN	Cole Information
2005	OCCUPANT UNKNOWN	Cole Information

11517 PENINSULA PARK DR

Year	Uses	Source
2020	NICOLA MC FERRAN	EDR Digital Archive
	WILLIAM KNODE	EDR Digital Archive
2014	OCCUPANT UNKNOWN	Cole Information
2010	JANET GOEDHART	Cole Information
2005	WILLIAM KNODE	Cole Information

11521 PENINSULA PARK DR

Year	Uses	Source
2020	CARL DANNER	EDR Digital Archive
	CHAD DANNER	EDR Digital Archive
	DEBBIE DANNER	EDR Digital Archive
2017	CHAD DANNER	Cole Information
2014	CARL DANNER	Cole Information
2010	CARL DANNER	Cole Information
2005	CARL DANNER	Cole Information

11603 PENINSULA PARK DR

Year	Uses	Source
2020	KIMBERLY JOHNSON	EDR Digital Archive
	BRADLEY JOHNSON	EDR Digital Archive
2014	TERRY LEMSTER	Cole Information
2010	TERRY LEMSTER	Cole Information
2005	TERRY LEMSTER	Cole Information

FINDINGS

11607 PENINSULA PARK DR

Year	Uses	Source
2020	JEFFREY HOCKERSMITH	EDR Digital Archive
2017	JEFFREY HOCKERSMITH	Cole Information
2014	JEFFREY HOCKERSMITH	Cole Information
2010	KEEP IN TOUCH	Cole Information
	REBA THOMPSON	Cole Information
2005	REBA THOMPSON	Cole Information

11611 PENINSULA PARK DR

Year	Uses	Source
2020	JERRY ORBE	EDR Digital Archive
	DAPHANE ORBE	EDR Digital Archive
2017	JERRY ORBE	Cole Information
2014	JERRY ORBE	Cole Information
2010	OCCUPANT UNKNOWN	Cole Information
2005	GEMMA SANTOS	Cole Information

11615 PENINSULA PARK DR

Year	Uses	Source
2020	KAMALA CARLSON	EDR Digital Archive
2017	KAMALA CARLSON	Cole Information
2014	KAMALA CARLSON	Cole Information
2010	KAMALA CARLSON	Cole Information
2005	KRIS REYNOLDS	Cole Information

11701 PENINSULA PARK DR

Year	Uses	Source	
2020	DAVI ERICKSON	EDR Digital Archive	
	JOHN ERICKSON	EDR Digital Archive	
2017	JOHN ERICKSON	Cole Information	
2014	JOHN ERICKSON	Cole Information	
2010	JOHN ERICKSON	Cole Information	
2005	OCCUPANT UNKNOWN	Cole Information	
2002	D Erickson Davi R A	R.L. Polk Co Publishers	Image pg. A12

FINDINGS

Year	Uses	Source	
2002	Erickson John T	R.L. Polk Co Publishers	Image pg. A12

11705 PENINSULA PARK DR

Year	Uses	Source
2017	TOD EENIGENBURG	Cole Information
2014	TOD EENIGENBURG	Cole Information
2010	JASON CONROY	Cole Information
2005	JASON CONROY	Cole Information

11709 PENINSULA PARK DR

Year	Uses	Source	
2020	PATRICIA SCOTT	EDR Digital Archive	
	JONATHAN SCOTT	EDR Digital Archive	
2017	JONATHAN SCOTT	Cole Information	
2014	JONATHAN SCOTT	Cole Information	
2010	JONATHAN SCOTT	Cole Information	
2005	JONATHAN SCOTT	Cole Information	
2002	D Scott Patricia H & Jonathan M A	R.L. Polk Co Publishers	Image pg. A12

11713 PENINSULA PARK DR

Year	Uses	Source	
2020	GARY WILLIAMS	EDR Digital Archive	
	MARY WILLIAMS	EDR Digital Archive	
	OPAL STERLING	EDR Digital Archive	
2017	GARY WILLIAMS	Cole Information	
2014	GARY WILLIAMS	Cole Information	
2010	GARY WILLIAMS	Cole Information	
2002	Bauer Leslie	R.L. Polk Co Publishers	Image pg. A12
	D Bauer Steven J A	R.L. Polk Co Publishers	Image pg. A12

11717 PENINSULA PARK DR

Year	Uses	Source
2020	LUCY LAFRANCHISE	EDR Digital Archive
	MARY LAFRANCHISE	EDR Digital Archive
	ANN WALSH	EDR Digital Archive

FINDINGS

Year	Uses	Source	
2020	JULIA LAFRANCHISE	EDR Digital Archive	
2017	ANN WALSH	Cole Information	
2014	ANN WALSH	Cole Information	
2010	ANN WALSH	Cole Information	
2005	KEITH NELSON	Cole Information	

11721 PENINSULA PARK DR

Year	Uses	Source	
2020	SUSU PAULIN	EDR Digital Archive	
	GERARDO PAULIN	EDR Digital Archive	
2017	GERARDO PAULIN	Cole Information	
2014	OCCUPANT UNKNOWN	Cole Information	
2010	JUMAH AL	Cole Information	
2005	SANJEEV BHANOT	Cole Information	
2002	Mathur Shashi	R.L. Polk Co Publishers	Image pg. A12
	ED Mathur Vijay K A	R.L. Polk Co Publishers	Image pg. A12

11803 PENINSULA PARK DR

Year	Uses	Source	
2020	MICHELLE LUEVANO	EDR Digital Archive	
	ASHLEY LUEVANO	EDR Digital Archive	
	SANTOS LUEVANO	EDR Digital Archive	
2017	SANTOS LUEVANO	Cole Information	
2014	SANTOS LUEVANO	Cole Information	
2010	SANTOS LUEVANO	Cole Information	
2005	SANTOS LUEVANO	Cole Information	
2002	Luevano Michelle A	R.L. Polk Co Publishers	Image pg. A12
	ED Luevano Santos M Ai	R.L. Polk Co Publishers	Image pg. A12

11807 PENINSULA PARK DR

Year	Uses	Source
2020	CARLOS MEZA	EDR Digital Archive
	CARLOS LOPEZ	EDR Digital Archive
2017	MICHELLE SONG	Cole Information

Year	Uses	Source	
2014	MICHELLE SONG	Cole Information	
2010	SUN SONG	Cole Information	
2005	NAM SONG	Cole Information	

11811 PENINSULA PARK DR

Year	Uses	Source	
2020	AMBER CHRISSAKIS	EDR Digital Archive	
	NARESH PATEL	EDR Digital Archive	
2017	NARESH PATEL	Cole Information	
2014	NARESH PATEL	Cole Information	
2010	SOLOMON OJERIAKHI	Cole Information	
2005	TERENCE SMITH	Cole Information	
2002	D Yang Seung	R.L. Polk Co Publishers	Image pg. A12

11901 PENINSULA PARK DR

Year	Uses	Source	
2020	RONALD GRIFFIN	EDR Digital Archive	
2017	RONALD GRIFFIN	Cole Information	
2014	RONALD GRIFFIN	Cole Information	
2010	RONALD GRIFFIN	Cole Information	
2005	RONALD GRIFFIN	Cole Information	
2002	D Sebesta Ramona A	R.L. Polk Co Publishers	Image pg. A12

11905 PENINSULA PARK DR

Year	Uses	Source	
2020	BRUCE TINER	EDR Digital Archive	
	IRMA TINER	EDR Digital Archive	
	JEREMY TINER	EDR Digital Archive	
2017	IRMA TINER	Cole Information	
2014	IRMA TINER	Cole Information	
2010	JEREMY TINER	Cole Information	
2005	BRUCE TINER	Cole Information	
2002	Tiner Jeremy	R.L. Polk Co Publishers	Image pg. A12
	D Tiner Wendell B A	R.L. Polk Co Publishers	Image pg. A12

FINDINGS

11909 PENINSULA PARK DR

Year	Uses	Source	
2020	KIM MATTHEWS	EDR Digital Archive	
2014	JAMES MASSEY	Cole Information	
2010	TOMMY MATTHEWS	Cole Information	
2005	TOMMY MATTHEWS	Cole Information	
2002	Matthews Kimberlee	R.L. Polk Co Publishers	Image pg. A12
	ED Matthews Tommy D A	R.L. Polk Co Publishers	Image pg. A12

11913 PENINSULA PARK DR

Year	Uses	Source	
2020	KATHERINE WELTER	EDR Digital Archive	
2017	FAYE MCCONNELL	Cole Information	
2014	KATHERINE WELTER	Cole Information	
2010	KATHERINE WELTER	Cole Information	
2005	KATHERINE WELTER	Cole Information	
2002	ED Welter Katherine A A	R.L. Polk Co Publishers	Image pg. A12

PORT LOGAN DR

202 PORT LOGAN DR

Year	Uses	Source
2020	LARRY WENDELL	EDR Digital Archive
	ELANA WENDEL	EDR Digital Archive
2017	LARRY WENDEL	Cole Information
2014	LARRY WENDEL	Cole Information
2010	LARRY WENDEL	Cole Information

203 PORT LOGAN DR

Year	Uses	Source
2020	MARK MCCREEDY	EDR Digital Archive
	RICHARD MCCREEDY	EDR Digital Archive
	BRIAN MCCREEDY	EDR Digital Archive
2017	RICHARD MCCREEDY	Cole Information
2014	RICHARD MCCREEDY	Cole Information

FINDINGS

207 PORT LOGAN DR

Year	Uses	Source
2020	SUN KIM	EDR Digital Archive
	JAMES KIM	EDR Digital Archive
	CINDY KIM	EDR Digital Archive
	SOON KIM	EDR Digital Archive
2017	JAMES KIM	Cole Information
2014	JAMES KIM	Cole Information
2010	JAMES KIM	Cole Information

210 PORT LOGAN DR

Year	Uses	Source
2017	CYNTHIA KOMAROMI	Cole Information
2014	CYNTHIA KOMAROMI	Cole Information
2010	CYNTHIA KOMAROMI	Cole Information

211 PORT LOGAN DR

Year	Uses	Source
2020	MARINA FERRER	EDR Digital Archive
	ILDEFONSO FERRER	EDR Digital Archive
2017	IDEFONSO FERRER	Cole Information
2014	OCCUPANT UNKNOWN	Cole Information
2010	IDEFONSO FERRER	Cole Information

214 PORT LOGAN DR

Year	Uses	Source
2017	C LONGANECKER	Cole Information
2014	C LONGANECKER	Cole Information
2010	C LONGANECKER	Cole Information

215 PORT LOGAN DR

Year	Uses	Source
2020	NANCY GREEN	EDR Digital Archive
	CRAIG GREEN	EDR Digital Archive
2017	CRAIG GREEN	Cole Information
2014	OCCUPANT UNKNOWN	Cole Information

Year	Uses	Source
2010	LISA KEENAN	Cole Information

218 PORT LOGAN DR

Year	Uses	Source
2020	SUSAN BOGOSIAN	EDR Digital Archive
2017	SUSAN BOGOSIAN	Cole Information
2014	SUSAN BOGOSIAN	Cole Information
2010	JAMES ELLIOTT	Cole Information

219 PORT LOGAN DR

Year	Uses	Source
2020	BONNIE CAMARGO	EDR Digital Archive
	GARY RICHARDSON	EDR Digital Archive
	BONNIE BRISTER	EDR Digital Archive
2017	GARY RICHARDSON	Cole Information
2014	OCCUPANT UNKNOWN	Cole Information
2010	ADELINE MEYER	Cole Information

222 PORT LOGAN DR

Year	Uses	Source
2020	VIVIENNE LITTLEJOHN	EDR Digital Archive
	DENNIS LITTLEJOHN	EDR Digital Archive
	ERIC LITTLEJOHN	EDR Digital Archive
2017	BETTY LITTLEJOHN	Cole Information
2014	BETTY LITTLEJOHN	Cole Information
2010	BOBBY LITTLEJOHN	Cole Information

223 PORT LOGAN DR

Year	Uses	Source
2020	PETER BULLARA	EDR Digital Archive
	SUSAN BULLARA	EDR Digital Archive
2017	PETE BULLARA	Cole Information
2014	PETE BULLARA	Cole Information
2010	PETE BULLARA	Cole Information

226 PORT LOGAN DR

Year	Uses	Source
2020	THOMAS EVELAND	EDR Digital Archive
	JUDITH EVELAND	EDR Digital Archive
2017	THOMAS EVELAND	Cole Information
2014	THOMAS EVELAND	Cole Information
2010	DANIEL EVELAND	Cole Information

227 PORT LOGAN DR

Year	Uses	Source
2017	BILL GILDEN	Cole Information
2010	BILL GILDEN	Cole Information

231 PORT LOGAN DR

Year	Uses	Source
2020	YUE-CHIAO HO	EDR Digital Archive
2017	CELIA HO	Cole Information
2014	CELIA HO	Cole Information
2010	OCCUPANT UNKNOWN	Cole Information

QUEENSBURY DR

11400 QUEENSBURY DR

Year	Uses	Source
2020	ABIR KHALIL	EDR Digital Archive
	RAMI KHALIL	EDR Digital Archive
	DION KHALIL	EDR Digital Archive
2014	OCCUPANT UNKNOWN	Cole Information
2010	DAVID DOBBS	Cole Information
2005	WILLIAM ROBERSON	Cole Information

11401 QUEENSBURY DR

Year	Uses	Source
2020	RICHIN CHHAJLANI	EDR Digital Archive
	VARSHA CHHAJLANI	EDR Digital Archive
2017	MARIA PARDO	Cole Information

FINDINGS

Year	Uses	Source
2014	EDUARDO TRIANA	Cole Information

11404 QUEENSBURY DR

Year	Uses	Source
2020	DAVID HAUPTMAN	EDR Digital Archive
	MEGHAN HAUPTMAN	EDR Digital Archive
2014	DAVID HAUPTMAN	Cole Information
2010	BERNARD GRAY	Cole Information
2005	FAITH KASTNER	Cole Information

11405 QUEENSBURY DR

Year	Uses	Source
2020	JACQUE BOPP	EDR Digital Archive
	STEVEN BOPP	EDR Digital Archive
	DEAN BOPP	EDR Digital Archive
2017	GENE POTH	Cole Information
2014	GENE POTH	Cole Information
2010	GENE POTH	Cole Information

11408 QUEENSBURY DR

Year	Uses	Source
2020	OLIVIA TORRES	EDR Digital Archive
	JERRY TORRES	EDR Digital Archive
	ANNETTE TORRES	EDR Digital Archive
2017	ANTONIO TORRES	Cole Information
2014	ANTONIO TORRES	Cole Information
2010	ANTONIO TORRES	Cole Information
2005	OLIVIA TORRES	Cole Information

11409 QUEENSBURY DR

Year	Uses	Source
2020	AYE NYEIN	EDR Digital Archive
	KYAW TUN	EDR Digital Archive
2017	KYAW TUN	Cole Information
2014	KYAW TUN	Cole Information

Year	Uses	Source
2010	KYAW TUN	Cole Information

11413 QUEENSBURY DR

Year	Uses	Source
2020	LUIS ALCOSER	EDR Digital Archive
	JERRY ALCOSER	EDR Digital Archive
2014	OCCUPANT UNKNOWN	Cole Information
2010	OCCUPANT UNKNOWN	Cole Information

11416 QUEENSBURY DR

Year	Uses	Source
2020	DANIEL LAUNSPACH	EDR Digital Archive
	PAUL HARRINGTON	EDR Digital Archive
2017	JESUS MEJIAS-SARABIA	Cole Information
2014	DANIEL LAUNSPACH	Cole Information

11417 QUEENSBURY DR

Year	Uses	Source
2020	DANNY LEE	EDR Digital Archive
	KYUNG LEE	EDR Digital Archive
2017	RONALD PALMER	Cole Information
2014	RONALD PALMER	Cole Information
2010	RONALD PALMER	Cole Information
2005	CRAIG GRAHAM	Cole Information

11421 QUEENSBURY DR

Year	Uses	Source
2020	NORMA DIXON	EDR Digital Archive
	ASHLEY SMITH	EDR Digital Archive
	ANASTASIA SMITH	EDR Digital Archive
	PAM SMITH	EDR Digital Archive
2017	ROBERT SMITH	Cole Information
2010	OCCUPANT UNKNOWN	Cole Information

RIVERFRONT PARK DR

11901 RIVERFRONT PARK DR

Year	Uses	Source
2020	SHAWN VALENZUELA	EDR Digital Archive
	CECILIA VALENZUELA	EDR Digital Archive
2017	JOSUE VALENZUELA	Cole Information
2014	JOSUE VALENZUELA	Cole Information
2010	SHAWN VALENZUELA	Cole Information
2005	SHAWN VALENZUELA	Cole Information

11905 RIVERFRONT PARK DR

Year	Uses	Source
2020	DONALD KMIECIAK	EDR Digital Archive
	IMOGENE KMIECIAK	EDR Digital Archive
2014	OCCUPANT UNKNOWN	Cole Information
2010	IMOGENE KMIECIAK	Cole Information
2005	DONALD KMIECIAK	Cole Information

11909 RIVERFRONT PARK DR

Year	Uses	Source
2020	HILARY ROXBURGH	EDR Digital Archive
	DAVID ROXBURGH	EDR Digital Archive
	WILLIAM ROXBURGH	EDR Digital Archive
	SHARON ROXBURGH	EDR Digital Archive
2017	DAVID ROXBURGH	Cole Information
2014	DAVID ROXBURGH	Cole Information
2010	DAVID ROXBURGH	Cole Information
2005	DAVID ROXBURGH	Cole Information

12003 RIVERFRONT PARK DR

Year	Uses	Source
2020	GEOFFREY BATES	EDR Digital Archive
	DENISE BATES	EDR Digital Archive
2017	DAVID BLUMBERG	Cole Information
2014	OCCUPANT UNKNOWN	Cole Information

FINDINGS

Year	Uses	Source
2010	CECILIA GENEL	Cole Information
2005	DAVID BLUMBERG	Cole Information

12007 RIVERFRONT PARK DR

Year	Uses	Source
2020	DAVID COUCH	EDR Digital Archive
	CONNER COUCH	EDR Digital Archive
	SUSAN SCHNEIDER	EDR Digital Archive
2017	DAVID COUCH	Cole Information
2014	DAVID COUCH	Cole Information
2010	DAVID COUCH	Cole Information
2005	OCCUPANT UNKNOWN	Cole Information

12011 RIVERFRONT PARK DR

Year	Uses	Source
2020	MICHAEL NYACK	EDR Digital Archive
	HOWARD WILSON	EDR Digital Archive
	DONNA NYACK	EDR Digital Archive
	JACQUELYN WILSON	EDR Digital Archive
	DONALD CORTICHIATO	EDR Digital Archive
2017	MICHAEL NYACK	Cole Information
2014	JACQUELYN WILSON	Cole Information
2010	SAM RUSSELL	Cole Information
2005	SAM RUSSELL	Cole Information

12015 RIVERFRONT PARK DR

Year	Uses	Source
2020	JUSTIN SYMM	EDR Digital Archive
	MADELINE SYMM	EDR Digital Archive
2017	JUSTIN SYMM	Cole Information
2010	MARK JONES	Cole Information
2005	JOHN CLEMMEY	Cole Information

12019 RIVERFRONT PARK DR

Year	Uses	Source
2020	JEFFREY JENKINS	EDR Digital Archive
	ALLENA JENKINS	EDR Digital Archive
	ELENA JENKINS	EDR Digital Archive
2017	JEFFREY JENKINS	Cole Information
2014	RICHARD ANDREWS	Cole Information
2010	OCCUPANT UNKNOWN	Cole Information
2005	RICHARD ANDREWS	Cole Information
	MOUNTAIN WEB DESIGN	Cole Information

RUTHON DR

301 RUTHON DR

Year	Uses	Source
2017	JAMES GRAHAM	Cole Information
2010	SHELLEY HUSBAND	Cole Information

305 RUTHON DR

Year	Uses	Source
2020	MARIA ARAYA	EDR Digital Archive
	ALAN STILLMAN	EDR Digital Archive
2017	ANIBAL ARAYA	Cole Information
2014	ALAN STILLMAN	Cole Information
2010	BRANDY SMITH	Cole Information

309 RUTHON DR

Year	Uses	Source
2020	KARYN CATES	EDR Digital Archive
2017	KARYN CATES	Cole Information
2014	LINDA GOMEZ	Cole Information

S ALLEN RD

124 S ALLEN RD

Year	Uses	Source
2020	STARBUCKS	EDR Digital Archive

FINDINGS

SAN JUAN AVE

12901 SAN JUAN AVE

Year	Uses	Source	
2020	TOWN & COUNTRY LANDSCAPING INC	EDR Digital Archive	
	TRAVIS MARCHANT	EDR Digital Archive	
	JEANNE FAY	EDR Digital Archive	
2017	KYLE MARCHANT	Cole Information	
2014	TRAVIS MARCHANT	Cole Information	
2010	TRAVIS MARCHANT	Cole Information	
2005	TRAVIS MARCHANT	Cole Information	
2002	Gunderdson Craig D 01 A	R.L. Polk Co Publishers	Image pg. A13
2000	OCCUPANT UNKNOWN	Cole Information	

12907 SAN JUAN AVE

Year	Uses	Source	
2020	CHRISTINE SVERCHEK	EDR Digital Archive	
	LAURA SVERCHEK	EDR Digital Archive	
	JAMES SVERCHEK	EDR Digital Archive	
	MICHELE SVERCHEK	EDR Digital Archive	
2017	JAMES SVERCHEK	Cole Information	
2014	JAMES SVERCHEK	Cole Information	
2010	JAMES SVERCHEK	Cole Information	
2005	JAMES SVERCHEK	Cole Information	
2002	Sverchek James M 14 A	R.L. Polk Co Publishers	Image pg. A13
2000	JIM SVERCHEK	Cole Information	
1995	SVERCHEK, JIM	Cole Information	
1992	SVERCHEKY, JIM	Cole Information	
1986	BURNS DRY WALL INC	Pacific Telephone	
	Burns Jeff & PJ	Pacific Telephone	

12913 SAN JUAN AVE

Year	Uses	Source
2020	ANNA MARTIN	EDR Digital Archive
	JAMES MARTIN	EDR Digital Archive

FINDINGS

Year	Uses	Source	
2020	MARTIN MARIE	EDR Digital Archive	
2017	JAMES MARTIN	Cole Information	
2014	JAMES MARTIN	Cole Information	
2005	ANDREW SMITH	Cole Information	
2002	Walker Lawton H Sr & Peggy J	R.L. Polk Co Publishers	Image pg. A13
2000	PEGGY WALKER	Cole Information	
1995	OCCUPANT UNKNOWNN	Cole Information	

13000 SAN JUAN AVE

Year	Uses	Source	
2020	GAYLA GIBSON	EDR Digital Archive	
	THOMAS GIBSON	EDR Digital Archive	
	ROBERT GIBSON	EDR Digital Archive	
	NICOLAS GIBSON	EDR Digital Archive	
2017	TOM GIBSON	Cole Information	
2014	TOM GIBSON	Cole Information	
2010	THOMAS CALAHAN	Cole Information	
2005	JOSE MORA	Cole Information	
2002	Hall Christopher W gi A	R.L. Polk Co Publishers	Image pg. A13
	Hall Krista D	R.L. Polk Co Publishers	Image pg. A13
	PRECISION Ti LE tile ceramic	R.L. Polk Co Publishers	Image pg. A13
2000	CHRIS HALL	Cole Information	
1995	OCCUPANT UNKNOWNN	Cole Information	
1986	THOMASON CONSTRUCTION	Pacific Telephone	

13004 SAN JUAN AVE

Year	Uses	Source	
2020	MOSTAFA SALAMATIAN	EDR Digital Archive	
	JADA SALAMATIAN	EDR Digital Archive	
2017	MICHAEL SALAMATIAN	Cole Information	
2014	OCCUPANT UNKNOWN	Cole Information	
2010	MOSTAFA SALAMATIAN	Cole Information	
2005	MOSTAFA SALAMATIAN	Cole Information	
2002	Salamatian Mostafa M & Jada M	R.L. Polk Co Publishers	Image pg. A13

Year	Uses	Source	
2000	OCCUPANT UNKNOWN	Cole Information	
1995	MCBRIDE, WILLIAM J	Cole Information	

13008 SAN JUAN AVE

Year	Uses	Source	
2020	ELIZABETH THRIFT	EDR Digital Archive	
	LINDA THRIFT	EDR Digital Archive	
2017	PETE THRIFT	Cole Information	
2014	PETE THRIFT	Cole Information	
2010	PETE THRIFT	Cole Information	
2005	PETE THRIFT	Cole Information	
2002	Thrift Peter F Jr A	R.L. Polk Co Publishers	Image pg. A13
2000	PETE THRIFT	Cole Information	
1995	THRIFT, PETE	Cole Information	
1992	THRIFT, PETE	Cole Information	
1990	Thrift Pete & Diane	Pacific Bell Telephone Co	

13012 SAN JUAN AVE

Year	Uses	Source	
2020	GARRY RUBIN	EDR Digital Archive	
	GINGER RUBIN	EDR Digital Archive	
2017	JASON RUBIN	Cole Information	
2014	GARRY RUBIN	Cole Information	
2010	GARRY RUBIN	Cole Information	
	TARA PORTER	Cole Information	
	REBECCA BAILEY	Cole Information	
	PATRICK LEFLER	Cole Information	
2002	Not Verified	R.L. Polk Co Publishers	Image pg. A13
2000	GARRY RUBIN	Cole Information	

SAN SIMEON AVE

13000 SAN SIMEON AVE

Year	Uses	Source
2020	JOHN SPAULDING	EDR Digital Archive

FINDINGS

Year	Uses	Source	
2020	DIANA SPAULDING	EDR Digital Archive	
2017	JOHN SPAULDING	Cole Information	
2014	JOHN SPAULDING	Cole Information	
2010	JOHN SPAULDING	Cole Information	
2005	JOHN SPAULDING	Cole Information	
2002	Spaulding John R & Diana L I E 0 A	R.L. Polk Co Publishers	Image pg. A14
2000	G USSERY	Cole Information	
1995	SPAULDING, JOHN R	Cole Information	
1992	SPAULDING, JOHN R	Cole Information	
1990	Spaulding John R	Pacific Bell Telephone Co	
1986	Spaulding John R	Pacific Telephone	

13001 SAN SIMEON AVE

Year	Uses	Source	
2002	Allamprese Thomas B & Paula J	R.L. Polk Co Publishers	Image pg. A14

13005 SAN SIMEON AVE

Year	Uses	Source	
2020	THOMAS ALLAMPRESE	EDR Digital Archive	
	PAULA ALLAMPRESE	EDR Digital Archive	
2017	THOMAS ALLAMPRESE	Cole Information	
2014	THOMAS ALLAMPRESE	Cole Information	
2010	THOMAS ALLAMPRESE	Cole Information	
2005	THOMAS ALLAMPRESE	Cole Information	
2002	Allamprese Paula J	R.L. Polk Co Publishers	Image pg. A14
2000	OCCUPANT UNKNOWN	Cole Information	
1995	ALLAMPRESE, THOMAS E	Cole Information	
1986	Henning Phillip D	Pacific Telephone	

13006 SAN SIMEON AVE

Year	Uses	Source
2020	WILLIAM HORRISBERGER	EDR Digital Archive
	WILLIAM GENTRY	EDR Digital Archive
2014	OCCUPANT UNKNOWN	Cole Information

FINDINGS

Year	Uses	Source	
2010	WILLIAM GENTRY	Cole Information	
2005	WILLIAM GENTRY	Cole Information	
	COASTAL PRO SPORTS	Cole Information	
	PRO PLAYER ACADEMY OF BASEBALL	Cole Information	
2002	Arredondo Laura R A	R.L. Polk Co Publishers	Image pg. A14
	Guzman Ernie D A	R.L. Polk Co Publishers	Image pg. A14
	Guzman Nicci	R.L. Polk Co Publishers	Image pg. A14
2000	OCCUPANT UNKNOWN	Cole Information	
1995	OCCUPANT UNKNOWNN	Cole Information	
1986	Sheram George M	Pacific Telephone	

13009 SAN SIMEON AVE

Year	Uses	Source	
2020	ROSEMARY SITHOLE	EDR Digital Archive	
	JOSEPH SITHOLE	EDR Digital Archive	
2014	OCCUPANT UNKNOWN	Cole Information	
2010	JOSEPH SITHOLE	Cole Information	
2005	JOSEPH SITHOLE	Cole Information	
2002	Not Verified	R.L. Polk Co Publishers	Image pg. A14
2000	JOSEPH SITHOLE	Cole Information	
1995	SITHOLE, JOSEPH V	Cole Information	

13012 SAN SIMEON AVE

Year	Uses	Source	
2020	PAULA ANDERSON	EDR Digital Archive	
	CHRISTOPHER ANDERSON	EDR Digital Archive	
	PAULA PARKS	EDR Digital Archive	
	NATHANIEL ANDERSON	EDR Digital Archive	
	BETTY PARKS	EDR Digital Archive	
	BRADFORD ANDERSON	EDR Digital Archive	
2017	BRADFORD ANDERSON	Cole Information	
2014	BRADFORD ANDERSON	Cole Information	
2010	BRADFORD ANDERSON	Cole Information	
2002	Anderson Bradford A A	R.L. Polk Co Publishers	Image pg. A14

Year	Uses	Source	
2000	PAULA PARKS	Cole Information	
1995	OCCUPANT UNKNOWNN	Cole Information	
1990	Blebrich Edw Jr	Pacific Bell Telephone Co	
1986	Biebrich Edw Jr	Pacific Telephone	

13013 SAN SIMEON AVE

Year	Uses	Source	
2020	JOHNATHAN GEHERTY	EDR Digital Archive	
2017	DAVID KRUGH	Cole Information	
2014	DAVID KRUGH	Cole Information	
2010	DAVID KRUGH	Cole Information	
2005	DAVID KRUGH	Cole Information	
2002	Krugh David D El A	R.L. Polk Co Publishers	Image pg. A14
	Krugh Kathy G	R.L. Polk Co Publishers	Image pg. A14
2000	OCCUPANT UNKNOWN	Cole Information	
1995	STERRETT, JOHN S	Cole Information	
1986	Sterrett John S	Pacific Telephone	

SEAFORTH DR

203 SEAFORTH DR

Year	Uses	Source
2020	JAKE SEANEY	EDR Digital Archive
	SARA SEANEY	EDR Digital Archive
	ROBERT SEANEY	EDR Digital Archive
	ZACHARY SEANEY	EDR Digital Archive
	HALEY BLOODWORTH	EDR Digital Archive
2017	ROBERT SEANEY	Cole Information
2014	ROBERT SEANEY	Cole Information
2010	ROBERT SEANEY	Cole Information

207 SEAFORTH DR

Year	Uses	Source
2020	J TROVATO	EDR Digital Archive
	JOSEPH TROVATO	EDR Digital Archive

FINDINGS

Year	Uses	Source
2020	KIMBERLY TROVATO	EDR Digital Archive
	K TROVATO	EDR Digital Archive
2017	JOSEPH TROVATO	Cole Information
2014	JOSEPH TROVATO	Cole Information
2010	JOSEPH TROVATO	Cole Information

STOCKDALE

13001 STOCKDALE

Year	Uses	Source	
2002	Chau Feng	R.L. Polk Co Publishers	Image pg. A15
	D Chau Munn	R.L. Polk Co Publishers	Image pg. A15
	PATIO MEXICAN GRILL restaurants	R.L. Polk Co Publishers	Image pg. A15
	PLUMBERRYS restaurants	R.L. Polk Co Publishers	Image pg. A15
	B ELITE CLEANERS cleaners	R.L. Polk Co Publishers	Image pg. A15

13004 STOCKDALE

Year	Uses	Source	
2002	FLEETCARD FUELS petroleum products	R.L. Polk Co Publishers	Image pg. A15
	TEXACO STOCKDALE WEST	R.L. Polk Co Publishers	Image pg. A15

13015 STOCKDALE

Year	Uses	Source	
2002	SONIC DRIVE IN restaurants E	R.L. Polk Co Publishers	Image pg. A15

STOCKDALE HWY

12001 STOCKDALE HWY

Year	Uses	Source
2020	DERREL'S MINI STORAGE INC	EDR Digital Archive
	RONALD RODMAN	EDR Digital Archive
2017	DERRELS MINI STORAGE	Cole Information
2014	DERRELS MINI STORAGE	Cole Information
2010	DERRELS MINI STORAGE INC	Cole Information
2005	DERRELS MINI STORAGE INC	Cole Information

FINDINGS

12225 STOCKDALE HWY

Year	Uses	Source
2020	BRIDGE BIBLE CHURCH	EDR Digital Archive
2017	BRIDGE BIBLE CHURCH	Cole Information
2014	BRIDGE BIBLE CHURCH THE	Cole Information
2010	BRIDGE BIBLE CHURCH	Cole Information

12500 STOCKDALE HWY

Year	Uses	Source
2020	ALANZALON RYAN EARL MD	EDR Digital Archive
	WAROLIN JOSHUA P DO	EDR Digital Archive

12775 STOCKDALE HWY

Year	Uses	Source
2020	BCHS EAGLES CLUB	EDR Digital Archive
	BAKERSFIELD CHRISTIAN HIGH	EDR Digital Archive
	SMITH STEPHANIE J	EDR Digital Archive
2014	BAKERSFIELD CHRISTIAN HIGH SCHOOL	Cole Information
2010	BAKERSFIELD CHRISTIAN HIGH	Cole Information
2005	BAKERSFIELD CHRISTIAN HIGH SCHOOL	Cole Information

12777 STOCKDALE HWY

Year	Uses	Source
2005	BAKERSFIELD CHRISTIAN HIGH SCHOOL	Cole Information

13001 STOCKDALE HWY

Year	Uses	Source
2020	AMERICAN LIQUOR	EDR Digital Archive
	SUZETTE'S CLEANERS	EDR Digital Archive
	EL PATIO	EDR Digital Archive
	STOCKDALE MOBIL	EDR Digital Archive
	ATM	EDR Digital Archive
	CATALDO'S PIZZERIA RIVERWALK	EDR Digital Archive
2017	CATALDOS PIZZERIA RIVERWALK	Cole Information
	SUPREME BEAN	Cole Information
	SUZETTES CLEANERS	Cole Information

FINDINGS

Year	Uses	Source
2017	EL PATIO MEXICAN RESTAURANT	Cole Information
2014	ISSA ATIYEH	Cole Information
	CATALDOS PIZZERIA RIVERWALK	Cole Information
	SUPREME BEAN	Cole Information
	CLEANERS SUZETTES	Cole Information
	EL PATIO MEXICAN RESTAURANT	Cole Information
	STOCKDALE MOBIL	Cole Information
2010	PLUMBERRYS	Cole Information
	SALOTTOS HAIR DESIGN	Cole Information
	EL PATIO	Cole Information
	STOCKDALE MOBIL	Cole Information
	SUPREME BEAN	Cole Information
	AMERICAN LIQUOR	Cole Information
	SUZETTES CLEANERS	Cole Information
2005	SALOTTOS HAIR DESIGN	Cole Information
	PLUMBERRYS RESTAURANT	Cole Information
	EL PATIO	Cole Information
	ELITE CLEANERS	Cole Information
	STOCKDALE MOBIL	Cole Information
	AMERICAN DELI AND LIQUOR	Cole Information
	QUIK WOK	Cole Information
2000	MUHAMMA SHAH	Cole Information
	EJAZ AKHTAR	Cole Information
	BASIT RAHIM	Cole Information
1995	BARKER, DON	Cole Information

13004 STOCKDALE HWY

Year	Uses	Source
2020	HAVOLINE XPRESS LUBE	EDR Digital Archive
	ATM	EDR Digital Archive
	STOCKDALE WEST CHEVRON	EDR Digital Archive
	KHENG CHAO	EDR Digital Archive
	TAK CHAO	EDR Digital Archive

FINDINGS

Year	Uses	Source
2017	HAVOLINE XPRESS LUBE	Cole Information
	CHEVRON	Cole Information
2014	CLASSIC OIL CHANGE	Cole Information
	STOCKDALE CHEVRON	Cole Information
2010	TEXACO XPRESS LUBE	Cole Information
	STOCKDALE WEST CHEVRON	Cole Information
	BLIMPIE SUBS & SALADS	Cole Information
2005	STOCKDALE WEST TEXACO	Cole Information
2000	TAK CHAO	Cole Information

13011 STOCKDALE HWY

Year	Uses	Source
2020	CAFFEINE SUPREME	EDR Digital Archive
	KERN COUNTY 4-H LEADERSHIP	EDR Digital Archive
	HEALTH MASSAGE	EDR Digital Archive
	CATALDOS RIVERWALK	EDR Digital Archive
2017	AMERICAN DELI & LIQUOR	Cole Information
	NATHAN WILSON	Cole Information
2014	AMERICAN DELI & LIQUOR	Cole Information

13015 STOCKDALE HWY

Year	Uses	Source
2020	SONIC DRIVE-IN	EDR Digital Archive
2017	SONIC	Cole Information
2014	SONIC	Cole Information
2010	SONIC DRIVEIN	Cole Information
2005	SONIC DRIVE IN RESTAURANT	Cole Information

13019 STOCKDALE HWY

Year	Uses	Source
2020	DOUBLE J PARTNERS LLC	EDR Digital Archive
	BODY XCHANGE HEALTH CLUB	EDR Digital Archive
	RESARI KRISTINE PT	EDR Digital Archive
	EDGE-POWERED BY TERRIO	EDR Digital Archive

FINDINGS

Year	Uses	Source
2020	TERRIO THERAPY FITNESS	EDR Digital Archive
2017	BODY EXCHANGE EXPRESS CLU	Cole Information
2014	BODY EXCHANGE EXPRESS CLU	Cole Information

13029 STOCKDALE HWY

Year	Uses	Source
2020	PRO MOTION SPORTS CHIROPRACTIC	EDR Digital Archive
	GATEWAY FAMILY DENTISTRY	EDR Digital Archive
	PADMAJA MUTYALA	EDR Digital Archive
	BASHPARTYSTORE	EDR Digital Archive
2017	PRO MOTION SPORTS CHIROPRACTIC	Cole Information
	PADMAJA K MUTYALA DDS INC	Cole Information
	BASH PARTY STORE LLC	Cole Information
2014	PADMAJA K MUTYALA DDS INC	Cole Information

13043 STOCKDALE HWY

Year	Uses	Source
2020	WOLFCREEK TATTOO & GALLERY	EDR Digital Archive
	CIGARETTE WORLD	EDR Digital Archive
	BEAUTY NAILS	EDR Digital Archive
	FLOWER BAR	EDR Digital Archive
2017	BEAUTY NAILS	Cole Information
	CIGARETTE WORLD	Cole Information
	MECCA NUTRITION	Cole Information
	PIZZA HUT	Cole Information
	CALPAC PIZZA II LLC	Cole Information
2014	BEAUTY NAILS	Cole Information
	GYMRATS SPORTS SUPPLEMENTS	Cole Information
	CIGARETTE WORLD	Cole Information
	PIZZA HUT	Cole Information
	FLOWER BAR	Cole Information
2010	BEAUTY NAILS	Cole Information

FINDINGS

TENBURRY AVE

12403 TENBURRY AVE

Year	Uses	Source
2020	THERESA BURLINGAME	EDR Digital Archive
	ROY BURLINGAME	EDR Digital Archive

12407 TENBURRY AVE

Year	Uses	Source
2020	SUE GLENN	EDR Digital Archive

12411 TENBURRY AVE

Year	Uses	Source
2020	THOMAS KELLENBERGER	EDR Digital Archive
	HARRIET KELLENBERGER	EDR Digital Archive

12415 TENBURRY AVE

Year	Uses	Source
2020	GERALD GOODELL	EDR Digital Archive
	CHRISTINA GOODELL	EDR Digital Archive
	JOHN KERLEY	EDR Digital Archive
	BRIAN GOODELL	EDR Digital Archive
	IRIS KERLEY	EDR Digital Archive

TIFFANY DR

202 TIFFANY DR

Year	Uses	Source
2014	OCCUPANT UNKNOWN	Cole Information
2010	OCCUPANT UNKNOWN	Cole Information

203 TIFFANY DR

Year	Uses	Source
2020	MARVIN KARNES	EDR Digital Archive
	LINDA KARNES	EDR Digital Archive
2017	MARVIN KARNES	Cole Information
2014	OCCUPANT UNKNOWN	Cole Information

Year	Uses	Source
2010	OCCUPANT UNKNOWN	Cole Information

207 TIFFANY DR

Year	Uses	Source
2017	WINIFRED WHITE	Cole Information
2014	OCCUPANT UNKNOWN	Cole Information
2010	OCCUPANT UNKNOWN	Cole Information

210 TIFFANY DR

Year	Uses	Source
2020	TOM KOBAYASHI	EDR Digital Archive
	CHRISTINE KOBAYASHI	EDR Digital Archive
	JOHN LORENZI	EDR Digital Archive
2017	TOM KOBAYASHI	Cole Information
2014	JOHN LORENZI	Cole Information
2010	OCCUPANT UNKNOWN	Cole Information

211 TIFFANY DR

Year	Uses	Source
2020	PAMELA PRITCHARD	EDR Digital Archive
	LAUREN PRITCHARD	EDR Digital Archive
	PHILLIP PRITCHARD	EDR Digital Archive
2017	PHILLIP PRITCHARD	Cole Information
2014	OCCUPANT UNKNOWN	Cole Information
2010	OCCUPANT UNKNOWN	Cole Information

214 TIFFANY DR

Year	Uses	Source
2020	RONALD HALLER	EDR Digital Archive
	SHARON HALLER	EDR Digital Archive
2017	JOHN HALLER	Cole Information
2014	OCCUPANT UNKNOWN	Cole Information
2010	OCCUPANT UNKNOWN	Cole Information

FINDINGS

215 TIFFANY DR

Year	Uses	Source
2020	PHYLLIS GIBSON	EDR Digital Archive
2017	PHYLLIS GIBSON	Cole Information
2014	PHYLLIS GIBSON	Cole Information
2010	OCCUPANT UNKNOWN	Cole Information

218 TIFFANY DR

Year	Uses	Source
2020	FRANCES KOLAR	EDR Digital Archive
	GUTHRIE KOLAR	EDR Digital Archive
	RICHARD KOLAR	EDR Digital Archive
	LOUISE KOLAR	EDR Digital Archive
2017	JEFFREY ARTER	Cole Information
2014	DONALD FORSYTHE	Cole Information
2010	OCCUPANT UNKNOWN	Cole Information

219 TIFFANY DR

Year	Uses	Source
2020	DIANE BISWANGER	EDR Digital Archive
2017	DIANE FULLER	Cole Information
2014	FULLER DIANE	Cole Information
2010	OCCUPANT UNKNOWN	Cole Information

222 TIFFANY DR

Year	Uses	Source
2020	PHILIP DAVIS	EDR Digital Archive
2017	PHILIP DAVIS	Cole Information
2014	PHILIP DAVIS	Cole Information
2010	OCCUPANT UNKNOWN	Cole Information

223 TIFFANY DR

Year	Uses	Source
2020	TROY ENGLAND	EDR Digital Archive
	ROBIN ENGLAND	EDR Digital Archive
2017	TROY ENGLAND	Cole Information

Year	Uses	Source
2014	TROY ENGLAND	Cole Information
2010	OCCUPANT UNKNOWN	Cole Information

227 TIFFANY DR

Year	Uses	Source
2020	MARCIA BOGAN	EDR Digital Archive
	GENE BOGAN	EDR Digital Archive
2017	GENE BOGAN	Cole Information
2014	GENE BOGAN	Cole Information
2010	OCCUPANT UNKNOWN	Cole Information

300 TIFFANY DR

Year	Uses	Source
2020	CHANDLER SMITH	EDR Digital Archive
	VIRGINIA SMITH	EDR Digital Archive
2014	MAUREEN MAXWELL	Cole Information
2010	OCCUPANT UNKNOWN	Cole Information

301 TIFFANY DR

Year	Uses	Source
2020	RONALD WORGUL	EDR Digital Archive
	MIRNA SABBAGH	EDR Digital Archive
	HANI SABBAGH	EDR Digital Archive
	RANDA SABBAGH	EDR Digital Archive
2017	SABBAGH GHADA	Cole Information
2014	HANI SABBAGH	Cole Information
2010	OCCUPANT UNKNOWN	Cole Information

304 TIFFANY DR

Year	Uses	Source
2020	RONALD SWETT	EDR Digital Archive
2017	RONALD SWETT	Cole Information
2014	RONALD SWETT	Cole Information
2010	OCCUPANT UNKNOWN	Cole Information

FINDINGS

305 TIFFANY DR

Year	Uses	Source
2020	AIKO RANCKA	EDR Digital Archive
2017	AIKO RANCKA	Cole Information
2014	AIKO RANCKA	Cole Information
2010	OCCUPANT UNKNOWN	Cole Information

308 TIFFANY DR

Year	Uses	Source
2014	EVELYN HIXSON	Cole Information
2010	OCCUPANT UNKNOWN	Cole Information

309 TIFFANY DR

Year	Uses	Source
2020	KAREN KUCKREJA	EDR Digital Archive
2017	JAMES LOVE	Cole Information
2014	JAMES LOVE	Cole Information
2010	OCCUPANT UNKNOWN	Cole Information

312 TIFFANY DR

Year	Uses	Source
2020	MARILYN CURRAN	EDR Digital Archive
	JAMES CURRAN	EDR Digital Archive
2010	OCCUPANT UNKNOWN	Cole Information

313 TIFFANY DR

Year	Uses	Source
2020	DENNIS VANDERWERFF	EDR Digital Archive
2017	D VANDERWERF	Cole Information
2014	DENNIS VANDERWERFF	Cole Information
2010	OCCUPANT UNKNOWN	Cole Information

316 TIFFANY DR

Year	Uses	Source
2020	WANDA GUERBER	EDR Digital Archive
2017	EDNA HARP	Cole Information

FINDINGS

Year	Uses	Source
2014	MAURICE FAIRBANKS	Cole Information
2010	OCCUPANT UNKNOWN	Cole Information

317 TIFFANY DR

Year	Uses	Source
2020	PATRICIA BUYS	EDR Digital Archive
	JENNIFER BUYS	EDR Digital Archive
	WILLEM BUYS	EDR Digital Archive
2017	JOANNE ANDERSON	Cole Information
2014	JOANNE ANDERSON	Cole Information
2010	JOYCE ANDERSON	Cole Information

321 TIFFANY DR

Year	Uses	Source
2020	MICHAEL DAVIS	EDR Digital Archive
	PATRICA DAVIS	EDR Digital Archive
2017	NICHOLAS DACHTLER	Cole Information
2014	PAMELA DACHTLER	Cole Information
2010	PAMELA DACHTLER	Cole Information

325 TIFFANY DR

Year	Uses	Source
2020	BETTY WETTEROTH	EDR Digital Archive
2017	BETTY WETTEROTH	Cole Information
2014	BETTY WETTEROTH	Cole Information
2010	BETTY WETTEROTH	Cole Information

329 TIFFANY DR

Year	Uses	Source
2020	VIRGILENE PETRIS	EDR Digital Archive
	JOYCE PETRIS	EDR Digital Archive
2017	SANDY PETRIS	Cole Information
2014	JOYCE PETRIS	Cole Information
2010	KATHRYN MAY	Cole Information

333 TIFFANY DR

Year	Uses	Source
2020	PETE SCHULTE	EDR Digital Archive
	DELORES SCHULTE	EDR Digital Archive
	ALVIN SCHULTE	EDR Digital Archive
2017	PETE SCHULTE	Cole Information
2014	OCCUPANT UNKNOWN	Cole Information
2010	PAUL LOZANO	Cole Information

TORCROSS AVE

11800 TORCROSS AVE

Year	Uses	Source
2020	ROWENA YONG	EDR Digital Archive
2017	KWONG YONG	Cole Information
2014	JOEK YONG	Cole Information
2010	ROBERT GAMBOLD	Cole Information

11804 TORCROSS AVE

Year	Uses	Source
2020	PATRICK MELLON	EDR Digital Archive
	MARGARET MELLON	EDR Digital Archive
2017	PATRICK MELLON	Cole Information
2014	PATRICK MELLON	Cole Information
2010	OCCUPANT UNKNOWN	Cole Information

11808 TORCROSS AVE

Year	Uses	Source
2020	GRACIELA PRUSZYNSKI	EDR Digital Archive
	GEORGE PRUSZYNSKI	EDR Digital Archive
2017	GEORGE PRUSZYNSKI	Cole Information
2014	GEORGE PRUSZYNSKI	Cole Information
2010	OCCUPANT UNKNOWN	Cole Information

11812 TORCROSS AVE

Year	Uses	Source
2020	MEG WISE	EDR Digital Archive
	GEORGE WISE	EDR Digital Archive
2017	DIANA WILLIAMS	Cole Information
2014	DIANA WILLIAMS	Cole Information
2010	HERMIENE SMAL	Cole Information

11816 TORCROSS AVE

Year	Uses	Source
2020	DIANE ALLFORD	EDR Digital Archive
	ROBERT PATWELL	EDR Digital Archive
	PATWELL PATRICIA	EDR Digital Archive
2017	DIANE ALLFORD	Cole Information
2014	ROBERT PATWELL	Cole Information
2010	ROBERT PATWELL	Cole Information

TREMONT WAY

102 TREMONT WAY

Year	Uses	Source
2020	TONYA RILEY	EDR Digital Archive
	WILLIAM RILEY	EDR Digital Archive
2017	WILLIAM RILEY	Cole Information
2014	WILLIAM RILEY	Cole Information
2010	WILLIAM RILEY	Cole Information

106 TREMONT WAY

Year	Uses	Source
2020	CAMILLE COWNE	EDR Digital Archive
	TOMMY MATTHEWS	EDR Digital Archive
2014	CHEYNE COWNE	Cole Information
2010	CARRIE RIGGINS	Cole Information

110 TREMONT WAY

Year	Uses	Source
2020	SARA ADONA	EDR Digital Archive
	DUSTIN ADONA	EDR Digital Archive
2017	CRAIG BRADY	Cole Information
2014	CRAIG BRADY	Cole Information
2010	OCCUPANT UNKNOWN	Cole Information

114 TREMONT WAY

Year	Uses	Source
2017	KA ACOSTA	Cole Information
2014	KA ACOSTA	Cole Information
2010	KA ACOSTA	Cole Information

118 TREMONT WAY

Year	Uses	Source
2020	JESSICA SPENCER	EDR Digital Archive
	CLINT HENSLEY	EDR Digital Archive
	KIMBERLY HENSLEY	EDR Digital Archive
2017	CLINT HENSLEY	Cole Information
2014	CLINT HENSLEY	Cole Information
2010	JESSICA SPENCER	Cole Information

TRINITY PARK WAY

11502 TRINITY PARK WAY

Year	Uses	Source	
2020	COLTON CHRISTENSEN	EDR Digital Archive	
	BENJAMIN JONES	EDR Digital Archive	
	EMMA AUBREY	EDR Digital Archive	
	VICTOR MACHUCA	EDR Digital Archive	
2014	VICTOR MACHUCA	Cole Information	
2010	T DOUGLAS	Cole Information	
2005	VICTOR MACHUCA	Cole Information	
2002	Machuca Maria N	R.L. Polk Co Publishers	Image pg. A16
	Machuca Victor A	R.L. Polk Co Publishers	Image pg. A16

FINDINGS

11503 TRINITY PARK WAY

Year	Uses	Source	
2002	0 Murphy Mary L & Michael J A	R.L. Polk Co Publishers	Image pg. A16

11506 TRINITY PARK WAY

Year	Uses	Source	
2020	DAVID MAYHEW	EDR Digital Archive	
	LISA MAYHEW	EDR Digital Archive	
	MARK MAYHEW	EDR Digital Archive	
2017	MARK MAYHEW	Cole Information	
2014	MARK MAYHEW	Cole Information	
2010	MARK MAYHEW	Cole Information	
2005	MARK MAYHEW	Cole Information	
2002	Mayhew Mark D 2 A	R.L. Polk Co Publishers	Image pg. A16

11510 TRINITY PARK WAY

Year	Uses	Source	
2020	JOSE GUTIERREZ	EDR Digital Archive	
	RAYMOND BALDERAS	EDR Digital Archive	
	VICTORIA GARZA	EDR Digital Archive	
	MELIDA GARZA	EDR Digital Archive	
2017	ADAM GUTIERREZ	Cole Information	
2014	ADAM GUTIERREZ	Cole Information	
2010	JOSE GUTIERREZ	Cole Information	
2005	JOSE GUTIERREZ	Cole Information	
2002	0 Gutierrez Jose A	R.L. Polk Co Publishers	Image pg. A16

11511 TRINITY PARK WAY

Year	Uses	Source	
2002	Piepgrass Kristen M A	R.L. Polk Co Publishers	Image pg. A16

11514 TRINITY PARK WAY

Year	Uses	Source
2020	JENNIFER FINDLEY	EDR Digital Archive
2014	OCCUPANT UNKNOWN	Cole Information
2010	OCCUPANT UNKNOWN	Cole Information

FINDINGS

Year	Uses	Source	
2005	YOUNG LEE	Cole Information	

11515 TRINITY PARK WAY

Year	Uses	Source	
2014	ANNETTE SILVEY	Cole Information	
2010	ANNETTE SILVEY	Cole Information	
2005	ANNETTE SILVEY	Cole Information	
2002	Silvey Annette Ai	R.L. Polk Co Publishers	Image pg. A16

11518 TRINITY PARK WAY

Year	Uses	Source	
2020	JASON SCHLUP	EDR Digital Archive	
	JAMES SCHLUP	EDR Digital Archive	
2014	LORI SUBURU	Cole Information	
2010	JAMES BARGER	Cole Information	
2005	JAMES BARGER	Cole Information	
2002	0 Barger James A A	R.L. Polk Co Publishers	Image pg. A16

11522 TRINITY PARK WAY

Year	Uses	Source	
2020	ANTHONY YUAN	EDR Digital Archive	
2017	MARK PALLA	Cole Information	
2014	D MARQUIS	Cole Information	
2010	JAMES ALLEN	Cole Information	
2005	JAMES ALLEN	Cole Information	
2002	Garcia Deborah A	R.L. Polk Co Publishers	Image pg. A16
	Garcia Vincent E I A	R.L. Polk Co Publishers	Image pg. A16

11523 TRINITY PARK WAY

Year	Uses	Source
2020	IKBAL SINGH	EDR Digital Archive
2017	IKBAL SINGH	Cole Information
2014	IKBAL SINGH	Cole Information
2010	RAJ KAUR	Cole Information

FINDINGS

11532 TRINITY PARK WAY

Year	Uses	Source	
2010	AMIE FAAL	Cole Information	
2005	AMIE FAAL	Cole Information	

11562 TRINITY PARK WAY

Year	Uses	Source	
2002	ORCHARD PARK OR SOUTHWEST	R.L. Polk Co Publishers	Image pg. A16

11600 TRINITY PARK WAY

Year	Uses	Source	
2017	MARSHALL NISEWONGER	Cole Information	
2014	JOHNNY RAMIREZ	Cole Information	
2010	JOHNNY RAMIREZ	Cole Information	
2005	JOHNNY RAMIREZ	Cole Information	
2002	Ramirez Johnny A & Monique R	R.L. Polk Co Publishers	Image pg. A16

11604 TRINITY PARK WAY

Year	Uses	Source	
2017	KATHLEEN COLLINS	Cole Information	
2014	KATHLEEN COLLINS	Cole Information	
2010	KATHLEEN COLLINS	Cole Information	
2005	GEORGE COLLINS	Cole Information	
2002	Collins George E & Kathleen J A	R.L. Polk Co Publishers	Image pg. A16

11605 TRINITY PARK WAY

Year	Uses	Source	
2017	EUGENIE SILL	Cole Information	
2014	EUGENIE SILL	Cole Information	
2010	IRENE SILL	Cole Information	
2005	IRENE SILL	Cole Information	

11608 TRINITY PARK WAY

Year	Uses	Source	
2020	ADAM GUINN	EDR Digital Archive	
	SENGJIE LIU	EDR Digital Archive	

FINDINGS

Year	Uses	Source	
2017	SHIH CHIU	Cole Information	
2014	SHENGJIE LIU	Cole Information	
2010	BENJAMIN EYRE	Cole Information	
2005	DONALD WEIR	Cole Information	
2002	D Weir Donald E A	R.L. Polk Co Publishers	Image pg. A16
	Weir Karen	R.L. Polk Co Publishers	Image pg. A16

11609 TRINITY PARK WAY

Year	Uses	Source	
2020	JOSEPH WALKER	EDR Digital Archive	
	JANET WALKER	EDR Digital Archive	
	JTJUSTJT WALKER	EDR Digital Archive	
2017	JT WALKER	Cole Information	
2014	JT WALKER	Cole Information	
2010	JT WALKER	Cole Information	
2005	JOSEPH WALKER	Cole Information	
2002	Peterson Kristine D 31 A	R.L. Polk Co Publishers	Image pg. A16

11612 TRINITY PARK WAY

Year	Uses	Source	
2020	GRAHAM CHILTON	EDR Digital Archive	
2014	JOANNE BARRICK	Cole Information	
2010	JOANNE BARRICK	Cole Information	
2002	0 Barrick Joanne A	R.L. Polk Co Publishers	Image pg. A16

11613 TRINITY PARK WAY

Year	Uses	Source	
2020	FRED DOEHRN	EDR Digital Archive	
2014	PATRICIA SWENSON	Cole Information	
2010	FRED DOEHRN	Cole Information	
2005	FRED DOEHRN	Cole Information	
2002	Doehm Katherine 0 A	R.L. Polk Co Publishers	Image pg. A16

FINDINGS

11616 TRINITY PARK WAY

Year	Uses	Source	
2020	DIANE NIEBLAS	EDR Digital Archive	
2017	DIANE NIEBLAS	Cole Information	
2014	DIANE NIEBLAS	Cole Information	
2005	DANIEL NIEBLAS	Cole Information	
2002	Cummings Paul J & Sharon LEI A	R.L. Polk Co Publishers	Image pg. A16

11617 TRINITY PARK WAY

Year	Uses	Source	
2020	HECTOR CONTRERAS	EDR Digital Archive	
	VICTORIA CONTRERAS	EDR Digital Archive	
	GLORIA CONTRERAS	EDR Digital Archive	
2017	HECTOR CONTRERAS	Cole Information	
2010	OCCUPANT UNKNOWN	Cole Information	
2005	OCCUPANT UNKNOWN	Cole Information	
2002	Contreras Hector T OA	R.L. Polk Co Publishers	Image pg. A16

11620 TRINITY PARK WAY

Year	Uses	Source	
2020	HARRY STARKEY	EDR Digital Archive	
	JESSICA BRICENO	EDR Digital Archive	
	BAYLEE STARKEY	EDR Digital Archive	
2017	HARRY STARKEY	Cole Information	
2014	HARRY STARKEY	Cole Information	
2010	HARRY STARKEY	Cole Information	
2005	HARRY STARKEY	Cole Information	
2002	Not Verified	R.L. Polk Co Publishers	Image pg. A16

11621 TRINITY PARK WAY

Year	Uses	Source
2020	ROBERT HOFF	EDR Digital Archive
	ROBERT CRAIG	EDR Digital Archive
2017	ROBERT HOFF	Cole Information
2014	ROBERT HOFF	Cole Information

Year	Uses	Source	
2010	ZACH GATES	Cole Information	
2005	JUSTIN TREADWELL	Cole Information	
2002	Treadwell Catherine	R.L. Polk Co Publishers	Image pg. A16
	Treadwell Thor	R.L. Polk Co Publishers	Image pg. A16

TULANE PARK PL

11902 TULANE PARK PL

Year	Uses	Source	
2020	ELIZABETH SANDE	EDR Digital Archive	
	JEFFREY SANDE	EDR Digital Archive	
	DENISE SANDE	EDR Digital Archive	
2017	JEFFREY SANDE	Cole Information	
2014	JEFFREY SANDE	Cole Information	
2010	JEFFREY SANDE	Cole Information	
2005	JEFFREY SANDE	Cole Information	
2002	D Sande Jeffrey J & Denise M A	R.L. Polk Co Publishers	Image pg. A17

11903 TULANE PARK PL

Year	Uses	Source	
2020	ADRIENNE WILDER	EDR Digital Archive	
	PATRICIA PEARSON	EDR Digital Archive	
	JERRY WILDER	EDR Digital Archive	
	MAGGIE WILDER	EDR Digital Archive	
2017	JERRY WILDER	Cole Information	
2014	JERRY WILDER	Cole Information	
2010	JERRY WILDER	Cole Information	
2005	JERRY WILDER	Cole Information	
2002	Wilder Jerry R & Adrienne M A	R.L. Polk Co Publishers	Image pg. A17

11906 TULANE PARK PL

Year	Uses	Source
2020	ALEXANDER LUBCHANSKY	EDR Digital Archive
	LISA LUBCHANSKY	EDR Digital Archive
2017	ROBERT GALES	Cole Information

FINDINGS

Year	Uses	Source	
2014	ROBERT GALES	Cole Information	
2010	CAROLANN HAWKINS	Cole Information	
2005	STEVE HAWKINS	Cole Information	
2002	Hawkins Alyssa	R.L. Polk Co Publishers	Image pg. A17
	Hawkins Stephen R A	R.L. Polk Co Publishers	Image pg. A17

11907 TULANE PARK PL

Year	Uses	Source	
2020	CAROLYN BAREFIELD	EDR Digital Archive	
	ARCHIE BAREFIELD	EDR Digital Archive	
	LASHAWN BAREFIELD	EDR Digital Archive	
2017	ARCHIE BAREFIELD	Cole Information	
2014	OCCUPANT UNKNOWN	Cole Information	
2010	CAROLYN BAREFIELD	Cole Information	
2005	JAMES SPARANO	Cole Information	
2002	0 Sparano Willma A	R.L. Polk Co Publishers	Image pg. A17
	Sullivan Dorothy V	R.L. Polk Co Publishers	Image pg. A17

11910 TULANE PARK PL

Year	Uses	Source
2020	EMMA WILDRICK	EDR Digital Archive
	MICHAEL WILDRICK	EDR Digital Archive
2017	MICHAEL WILDRICK	Cole Information
2014	MICHAEL WILDRICK	Cole Information
2010	MICHAEL WILDRICK	Cole Information
2005	MICHAEL WILDRICK	Cole Information

11911 TULANE PARK PL

Year	Uses	Source
2020	STEVE CARPENTER	EDR Digital Archive
	JAMES CARPENTER	EDR Digital Archive
	FREDDA CARPENTER	EDR Digital Archive
	DEAN CARPENTER	EDR Digital Archive
2017	STEVE CARPENTER	Cole Information

Year	Uses	Source	
2014	STEVE CARPENTER	Cole Information	
2010	STEVE CARPENTER	Cole Information	
2005	JAMES CARPENTER	Cole Information	
2002	Patrick Dorothy H & Miller B O A	R.L. Polk Co Publishers	Image pg. A17

UPPER WATERFORD DR

12102 UPPER WATERFORD DR

Year	Uses	Source
2020	RICKIE WHITE	EDR Digital Archive
	NANCY WHITE	EDR Digital Archive
	MEGAN WHITE	EDR Digital Archive
2017	RICKIE WHITE	Cole Information
2014	OCCUPANT UNKNOWN	Cole Information
2010	OCCUPANT UNKNOWN	Cole Information

12106 UPPER WATERFORD DR

Year	Uses	Source
2020	CHARLES SODERSTROM	EDR Digital Archive
	TERESA SODERSTROM	EDR Digital Archive
	MATTHEW SODERSTROM	EDR Digital Archive
2017	BRIAN LIDONNAN	Cole Information
2014	BRIAN DONNAN	Cole Information
2010	MARILYN VARENGO	Cole Information

12110 UPPER WATERFORD DR

Year	Uses	Source
2020	VERNON WAGNER	EDR Digital Archive
2017	VERNON WAGNER	Cole Information
2014	VERNON WAGNER	Cole Information
2010	OCCUPANT UNKNOWN	Cole Information

12114 UPPER WATERFORD DR

Year	Uses	Source
2017	GLEN SCHANKE	Cole Information

Year	Uses	Source
2010	SEAN BROOKS	Cole Information

12118 UPPER WATERFORD DR

Year	Uses	Source
2020	BETTY PATTON	EDR Digital Archive
2017	BETTY PATTON	Cole Information
2014	BETTY PATTON	Cole Information
2010	BETTY PATTON	Cole Information

12122 UPPER WATERFORD DR

Year	Uses	Source
2020	BARBARA IRLE	EDR Digital Archive
	ROGER IRLE	EDR Digital Archive
2017	ROGER IRLE	Cole Information
2014	ROGER IRLE	Cole Information
2010	ROGER IRLE	Cole Information

12200 UPPER WATERFORD DR

Year	Uses	Source
2017	VIRANDER CHAUDRY	Cole Information
2014	VIRANDER CHAUDRY	Cole Information
2010	VIRANDER CHAUDRY	Cole Information

12204 UPPER WATERFORD DR

Year	Uses	Source
2020	LINDSAY BILLINGER	EDR Digital Archive
	JOLENE BILLINGER	EDR Digital Archive
	GREGORY BILLINGER	EDR Digital Archive
2017	GREG BILLINGER	Cole Information
2014	GREG BILLINGER	Cole Information
2010	OCCUPANT UNKNOWN	Cole Information

12208 UPPER WATERFORD DR

Year	Uses	Source
2020	FAYE TURNER	EDR Digital Archive
	DAVID TURNER	EDR Digital Archive

Year	Uses	Source
2017	DAVID TURNER	Cole Information
2014	OCCUPANT UNKNOWN	Cole Information
2010	WILLIAM HILL	Cole Information

WINGER ST

12002 WINGER ST

Year	Uses	Source
2020	KATHY DUSNER	EDR Digital Archive
	ROGER SHAHAN	EDR Digital Archive
	LAURIE SHAHAN	EDR Digital Archive
2017	ROGER SHAHAN	Cole Information
2014	ERNEST DUFNER	Cole Information
2010	ERNEST DUFNER	Cole Information

12006 WINGER ST

Year	Uses	Source
2020	LAURA VASCONCELLOS-JO	EDR Digital Archive
	JOHN CROSON	EDR Digital Archive
2017	JOHN CROSON	Cole Information
2014	JILL WISE	Cole Information
2010	OCCUPANT UNKNOWN	Cole Information

12007 WINGER ST

Year	Uses	Source
2017	CORY SHEPARD	Cole Information
2014	CORY SHEPARD	Cole Information
2010	OCCUPANT UNKNOWN	Cole Information

12010 WINGER ST

Year	Uses	Source
2017	MICHAEL PETTIT	Cole Information
2014	MICHAEL PETTIT	Cole Information
2010	MICHAEL PETTIT	Cole Information

FINDINGS

12011 WINGER ST

Year	Uses	Source
2020	SANDRA RICCI	EDR Digital Archive
	KELLY ZUBIA	EDR Digital Archive
	ANTHONY ZUBIA	EDR Digital Archive
	ALEXANDER ZUBIA	EDR Digital Archive
	JESSICA ZUBIA	EDR Digital Archive
	FREDERICK RICCI	EDR Digital Archive
2017	SANDRA RICCI	Cole Information
2014	OCCUPANT UNKNOWN	Cole Information
2010	FREDERICK RICCI	Cole Information

12014 WINGER ST

Year	Uses	Source
2020	NORMA STILWELL	EDR Digital Archive
2017	NATASHA STILWELL	Cole Information
2014	NATASHA STILWELL	Cole Information
2010	NORMA STILWELL	Cole Information

12015 WINGER ST

Year	Uses	Source
2020	BRUCE JOKE	EDR Digital Archive
2017	SUE GLENN	Cole Information
2014	SUE GLENN	Cole Information
2010	SUE GLENN	Cole Information

12018 WINGER ST

Year	Uses	Source
2020	BONNIE LYDAY	EDR Digital Archive
	LATRICIA FROEHLICH	EDR Digital Archive
	KAREN SZYPERSKI	EDR Digital Archive
	THOMAS BRASHEAR	EDR Digital Archive
	ROSE BRASHEAR	EDR Digital Archive
2017	THOMAS BRASHEAR	Cole Information
2014	LATRICIA FROEHLICH	Cole Information

FINDINGS

Year	Uses	Source
2010	DAVID REDDEN	Cole Information

12019 WINGER ST

Year	Uses	Source
2020	SHARON GOLDSMITH	EDR Digital Archive
2017	SHARON GOLDSMITH	Cole Information
2014	SHARON GOLDSMITH	Cole Information
2010	SHARON GOLDSMITH	Cole Information

12022 WINGER ST

Year	Uses	Source
2020	ANNA BEAR	EDR Digital Archive
	CAROL CLIFF	EDR Digital Archive
	CLINTON BEAR	EDR Digital Archive
2017	CLINTON BEAR	Cole Information
2014	OCCUPANT UNKNOWN	Cole Information
2010	KENNETH BOND	Cole Information

12023 WINGER ST

Year	Uses	Source
2017	ALAN HULL	Cole Information
2014	ALAN HULL	Cole Information
2010	ALAN HULL	Cole Information

12026 WINGER ST

Year	Uses	Source
2020	DAN NGO	EDR Digital Archive
2017	DAN NGO	Cole Information
2014	DAN NGO	Cole Information
2010	MARIE POWELSON	Cole Information

12027 WINGER ST

Year	Uses	Source
2020	PAMELA CLARK	EDR Digital Archive
2017	PAMELA CLARK	Cole Information
2014	PAMELA CLARK	Cole Information

FINDINGS

Year	Uses	Source
2010	ELEANOR INGMAN	Cole Information

12100 WINGER ST

Year	Uses	Source
2020	CONNIE THAYER	EDR Digital Archive
	GARRY THAYER	EDR Digital Archive
2017	JOHN CROWTHER	Cole Information
2014	JOHN CROWTHER	Cole Information
2010	JOHN CROWTHER	Cole Information

12101 WINGER ST

Year	Uses	Source
2020	JOAN LUNDGREN	EDR Digital Archive
2017	JOAN LUNDGREN	Cole Information
2014	JOAN LUNDGREN	Cole Information
2010	OCCUPANT UNKNOWN	Cole Information

12104 WINGER ST

Year	Uses	Source
2020	HERB ROMINE	EDR Digital Archive
	PATRICIA ROMINE	EDR Digital Archive
2014	GERARD HALASKA	Cole Information
2010	GERARD HALASKA	Cole Information

12105 WINGER ST

Year	Uses	Source
2020	JERROLD KIPPER	EDR Digital Archive
2017	JUDITH BURNES	Cole Information
2014	JERROLD KIPPER	Cole Information
2010	JERROLD KIPPER	Cole Information

12108 WINGER ST

Year	Uses	Source
2020	JAMES EDDINGS	EDR Digital Archive
	BETTY HARWELL	EDR Digital Archive
2017	RON WISEMAN	Cole Information

FINDINGS

Year	Uses	Source
2014	RAYMOND BENSON	Cole Information
2010	RON WISEMAN	Cole Information

12109 WINGER ST

Year	Uses	Source
2020	MERCEDES FOREST	EDR Digital Archive
	RICHARD FOREST	EDR Digital Archive
2017	MICHAEL FOREST	Cole Information
2014	RICHARD FOREST	Cole Information
2010	ANNE KAYE	Cole Information

12112 WINGER ST

Year	Uses	Source
2020	CYNTHIA TALLEY	EDR Digital Archive
2017	CYNTHIA TALLEY	Cole Information
2014	JOHNNIE SAUNDERS	Cole Information
2010	HELEN PESSES	Cole Information

12116 WINGER ST

Year	Uses	Source
2020	BETTY ADAMS	EDR Digital Archive
2017	BETTY ADAMS	Cole Information
2014	BETTY ADAMS	Cole Information
2010	OCCUPANT UNKNOWN	Cole Information

12120 WINGER ST

Year	Uses	Source
2020	TIMOTHY MOSES	EDR Digital Archive
	JIMMIE MOSES	EDR Digital Archive
2017	JIMMIE MOSES	Cole Information
2014	JIMMIE MOSES	Cole Information
2010	JIMMIE MOSES	Cole Information

12124 WINGER ST

Year	Uses	Source
2017	MARILYNN HAHN	Cole Information

FINDINGS

Year	Uses	Source
2014	MARILYNN HAHN	Cole Information
2010	MARILYNN HAHN	Cole Information

12128 WINGER ST

Year	Uses	Source
2020	LAVANIA POZNOFF	EDR Digital Archive
2014	MARIA ROBLEDO	Cole Information

12202 WINGER ST

Year	Uses	Source
2020	CAROLYN BUNKER	EDR Digital Archive
2014	CAROLYN BUNKER	Cole Information
2010	BENJAMIN LINGO	Cole Information

12206 WINGER ST

Year	Uses	Source
2020	JOYCE HAWLEY	EDR Digital Archive
	MARY HAWLEY	EDR Digital Archive
2017	CONNIE HAWLEY	Cole Information
2014	CONNIE HAWLEY	Cole Information

12210 WINGER ST

Year	Uses	Source
2020	SHARON DEROSSETT	EDR Digital Archive
	CURTIS DEROSSETT	EDR Digital Archive
2014	CURTIS DEROSSETT	Cole Information
2010	CURTIS DEROSSETT	Cole Information

12214 WINGER ST

Year	Uses	Source
2017	KENNETH KULOW	Cole Information
2014	KENNETH KULOW	Cole Information
2010	KENNETH KULOW	Cole Information

FINDINGS

12215 WINGER ST

Year	Uses	Source
2020	NEAL OLSEN	EDR Digital Archive
2017	OLSEN NEAL	Cole Information
2014	JOANNE OLSEN	Cole Information
2010	CHARLES COODY	Cole Information

12218 WINGER ST

Year	Uses	Source
2020	HELEN ARTHUR	EDR Digital Archive
2017	DEREK CARPENTER	Cole Information
2014	JEFFERY RADCLIFF	Cole Information
2010	HELEN ARTHUR	Cole Information

12219 WINGER ST

Year	Uses	Source
2020	WILLIAM TYLER	EDR Digital Archive
	TYLER ROBIN	EDR Digital Archive
	ETTA ROBIN	EDR Digital Archive
2017	TYLER ROBIN	Cole Information
2014	TYLER ROBIN	Cole Information
2010	WILLIAM TYLER	Cole Information

12300 WINGER ST

Year	Uses	Source
2020	LOWELL LUECK	EDR Digital Archive
2014	DENISE GUERRERO	Cole Information
2010	PEARL DAVIS	Cole Information

12301 WINGER ST

Year	Uses	Source
2020	DORIS DUQUETTE	EDR Digital Archive
	RAYMOND DUQUETTE	EDR Digital Archive
	ROBERT DUQUETTE	EDR Digital Archive
2017	RAYMOND DUQUETTE	Cole Information
2014	RAYMOND DUQUETTE	Cole Information

FINDINGS

Year	Uses	Source
2010	ROBERT DUQUETTE	Cole Information

12304 WINGER ST

Year	Uses	Source
2017	MICKEY MAWSON	Cole Information
2014	MICKEY MAWSON	Cole Information
2010	MICKEY MAWSON	Cole Information

12308 WINGER ST

Year	Uses	Source
2020	JUDITH JANZEN	EDR Digital Archive
2017	JUDITH JANZEN	Cole Information
2010	ROBERT JANZEN	Cole Information

12312 WINGER ST

Year	Uses	Source
2020	MARIANNE LEWIN	EDR Digital Archive
2017	MARIANNE LEWIN	Cole Information
2014	RONALD HUSBAND	Cole Information
2010	RUTH HUSBAND	Cole Information

12316 WINGER ST

Year	Uses	Source
2020	LESLIE GRAPPENDORF	EDR Digital Archive
	ROBERT GRAPPENDORF	EDR Digital Archive
2017	DONNIE GRAPPENDORF	Cole Information
2014	OCCUPANT UNKNOWN	Cole Information
2010	JOUROLMON COURTLAND	Cole Information

12402 WINGER ST

Year	Uses	Source
2020	LINDA REGIER	EDR Digital Archive
	JACK REGIER	EDR Digital Archive
2014	KENNETH OWEN	Cole Information
2010	KENNETH OWEN	Cole Information

FINDINGS

12406 WINGER ST

Year	Uses	Source
2017	WILLIAM BEST	Cole Information
2010	LAWRENCE FITZGERALD	Cole Information

12410 WINGER ST

Year	Uses	Source
2020	MINETTI PERELLI	EDR Digital Archive
	SARAH PERELLI-MINETTI	EDR Digital Archive
2017	SARAH PERELLI-MINETTI	Cole Information
2014	STEVEN BEVERS	Cole Information
2010	RAYMOND REILLY	Cole Information

12414 WINGER ST

Year	Uses	Source
2020	PAULA TUCKER	EDR Digital Archive
	EDWARD TUCKER	EDR Digital Archive
2017	EDWARD TUCKER	Cole Information
2014	EDWARD TUCKER	Cole Information
2010	EDWARD TUCKER	Cole Information

12418 WINGER ST

Year	Uses	Source
2020	ELOOR GARNAS	EDR Digital Archive
	SHELIA GARRETT	EDR Digital Archive
2014	MARY GARNAS	Cole Information
2010	MARY GARNAS	Cole Information

12419 WINGER ST

Year	Uses	Source
2020	RADIAH O'LEARY	EDR Digital Archive
2017	THOMAS OLEARY	Cole Information
2014	THOMAS OLEARY	Cole Information
2010	DONALD PETERSON	Cole Information

FINDINGS

12422 WINGER ST

Year	Uses	Source
2020	TERI SWAN	EDR Digital Archive
2014	JOHN MACNEILL	Cole Information
2010	ALASDAIR MCNEILL	Cole Information

12423 WINGER ST

Year	Uses	Source
2020	RICHARD PARROTT	EDR Digital Archive
	SOLES NANCY	EDR Digital Archive
	NANCY PARROTT	EDR Digital Archive
	RYAN PARROTT	EDR Digital Archive
2017	RYAN PARROTT	Cole Information
2014	RICHARD PARROT	Cole Information
2010	JAMES LEWIS	Cole Information

12426 WINGER ST

Year	Uses	Source
2020	ROSS POWERS	EDR Digital Archive
	JOHN MCFARLAND	EDR Digital Archive
2017	SHIRLEY LEE	Cole Information
2014	CHRISTOPHER LEE	Cole Information
2010	ROBERT LEE	Cole Information

12500 WINGER ST

Year	Uses	Source
2017	BENJAMIN REYES	Cole Information
2014	BENJAMIN REYES	Cole Information
2010	BENJAMIN REYES	Cole Information

12501 WINGER ST

Year	Uses	Source
2020	HERBERT TAYLOR	EDR Digital Archive
	DIANA TAYLOR	EDR Digital Archive
2017	HERBERT TAYLOR	Cole Information
2014	HERBERT TAYLOR	Cole Information

FINDINGS

Year	Uses	Source
2010	HERBERT TAYLOR	Cole Information

12504 WINGER ST

Year	Uses	Source
2020	PAMELA PENTICO	EDR Digital Archive
	JAMES PENTICO	EDR Digital Archive
2017	JAMES PENTICO	Cole Information
2014	ROSS HEALEY	Cole Information
2010	DON MURFIN	Cole Information

12508 WINGER ST

Year	Uses	Source
2020	DELAYNE STEMPLE	EDR Digital Archive
	GEORGE STEMPLE	EDR Digital Archive
2014	GEORGE STEMPLE	Cole Information
2010	OCCUPANT UNKNOWN	Cole Information

12512 WINGER ST

Year	Uses	Source
2020	POWER ELECTRIC	EDR Digital Archive
	RICK MILLER	EDR Digital Archive
	SUSAN MILLER	EDR Digital Archive
2017	HELGA PALMER	Cole Information
2014	HELGA PALMER	Cole Information

WOODBOURNE DR

200 WOODBOURNE DR

Year	Uses	Source
2020	BRYAN BATTAN	EDR Digital Archive
2017	ROBERT ACOSTA	Cole Information
2010	BRYAN FORD	Cole Information

204 WOODBOURNE DR

Year	Uses	Source
2020	MANUEL RAPHAEL	EDR Digital Archive

FINDINGS

Year	Uses	Source
2020	LUCILLE RAPHAEL	EDR Digital Archive
2017	MANUEL RAPHAEL	Cole Information
2014	MANUEL RAPHAEL	Cole Information
2010	OCCUPANT UNKNOWN	Cole Information

208 WOODBOURNE DR

Year	Uses	Source
2020	BRENT NEWBY	EDR Digital Archive
2014	BRENT NEWBY	Cole Information
2010	MILLIE THOMPSON	Cole Information

212 WOODBOURNE DR

Year	Uses	Source
2020	LAWRENCE PAISLEY	EDR Digital Archive
	TRUDY PAISLEY	EDR Digital Archive
	LAURANCE PAISLEY	EDR Digital Archive
2017	MICHAEL GUNTHER	Cole Information
2014	MATTHEW MERRITHEY	Cole Information
2010	JENNIFER REDSTONE	Cole Information

216 WOODBOURNE DR

Year	Uses	Source
2020	EDILBERTO RAGUINDIN	EDR Digital Archive
	APRIL RAGUINDIN	EDR Digital Archive
2017	EDILBERTO RAGUINDIN	Cole Information
2014	ED RAGUINDIN	Cole Information
2010	KEVIN GIESE	Cole Information

220 WOODBOURNE DR

Year	Uses	Source
2020	ALEXANDER DELGADO	EDR Digital Archive
	ELVA DELGADO	EDR Digital Archive
	ELVA AVILA	EDR Digital Archive
2014	ALEXANDER DELGADO	Cole Information
2010	ALEXANDER DELGADO	Cole Information

FINDINGS

224 WOODBOURNE DR

Year	Uses	Source
2020	CINDY GRIFFIN	EDR Digital Archive
	CARLOS GAMEZ	EDR Digital Archive
	ADRIANA RODRIGUEZ	EDR Digital Archive
2014	STEVEN GRIFFIN	Cole Information
2010	STEVEN GRIFFIN	Cole Information

228 WOODBOURNE DR

Year	Uses	Source
2020	JENNIFER REDSTONE	EDR Digital Archive
2017	MATT REDSTONE	Cole Information
2014	OCCUPANT UNKNOWN	Cole Information
2010	MATTHEW REDSTONE	Cole Information

232 WOODBOURNE DR

Year	Uses	Source
2020	RAUL CONTRERAS	EDR Digital Archive
	LARRY STUDER	EDR Digital Archive
2014	KATHY SNEED	Cole Information
2010	OCCUPANT UNKNOWN	Cole Information

236 WOODBOURNE DR

Year	Uses	Source
2020	BROOKLYNN'S BOX INC	EDR Digital Archive
	SALLY CONSTANCIA	EDR Digital Archive
2017	MELISSA HARVEY	Cole Information
2014	JANET ZALDUA	Cole Information
2010	JANET ZALDUA	Cole Information

240 WOODBOURNE DR

Year	Uses	Source
2020	NATHANAEL FISHER	EDR Digital Archive
	EMILY FISHER	EDR Digital Archive
2017	DAVID FISHER	Cole Information
2014	OCCUPANT UNKNOWN	Cole Information

FINDINGS

Year	Uses	Source
2010	PHILLIP ZOELLER	Cole Information

244 WOODBOURNE DR

Year	Uses	Source
2017	JAMES MCMILLIN	Cole Information
2014	JAMES MCMILLIN	Cole Information
2010	JENNIFER HIGHFILL	Cole Information

248 WOODBOURNE DR

Year	Uses	Source
2020	DELIA ORTIZ	EDR Digital Archive
2017	KRISTIN LOPEZ	Cole Information
2014	BRYAN LOPEZ	Cole Information
2010	BRYAN LOPEZ	Cole Information

252 WOODBOURNE DR

Year	Uses	Source
2020	DOLORES JAMISON	EDR Digital Archive
	WILLIAM JAMISON	EDR Digital Archive
2017	WILLIAM JAMISON	Cole Information
2014	P HEREDIA	Cole Information
2010	WILLIAM JAMISON	Cole Information

256 WOODBOURNE DR

Year	Uses	Source
2020	PACO SALDIVAR	EDR Digital Archive
	JOELLEN BURNS	EDR Digital Archive
	ERIC BURNS	EDR Digital Archive
	FAWN BURNS	EDR Digital Archive
2017	ERIC BURNS	Cole Information
2014	ERIC BURNS	Cole Information
2010	DALIA ESTRADA	Cole Information

FINDINGS

ADJOINING PROPERTY: ADDRESSES NOT IDENTIFIED IN RESEARCH SOURCE

The following Adjoining Property addresses were researched for this report, and the addresses were not identified in research source.

Address Researched	Address Not Identified in Research Source
100 CAPISTRANO CT	2000, 1995, 1992, 1990, 1986, 1980, 1976, 1975, 1971, 1970, 1965, 1960, 1955, 1951, 1945, 1940, 1935, 1930, 1928, 1922
100 Jewetta Avenue	2020, 2017, 2014, 2010, 2005, 2002, 2000, 1995, 1992, 1990, 1986, 1980, 1976, 1975, 1971, 1970, 1965, 1960, 1955, 1951, 1945, 1940, 1935, 1930, 1928, 1922
100 MARKET HILL WAY	2014, 2010, 2005, 2002, 2000, 1995, 1992, 1990, 1986, 1980, 1976, 1975, 1971, 1970, 1965, 1960, 1955, 1951, 1945, 1940, 1935, 1930, 1928, 1922
101 CAPISTRANO CT	2000, 1995, 1992, 1990, 1986, 1980, 1976, 1975, 1971, 1970, 1965, 1960, 1955, 1951, 1945, 1940, 1935, 1930, 1928, 1922
101 CASTLEBAR DR	2014, 2010, 2005, 2002, 2000, 1995, 1992, 1990, 1986, 1980, 1976, 1975, 1971, 1970, 1965, 1960, 1955, 1951, 1945, 1940, 1935, 1930, 1928, 1922
101 MARKET HILL WAY	2014, 2010, 2005, 2002, 2000, 1995, 1992, 1990, 1986, 1980, 1976, 1975, 1971, 1970, 1965, 1960, 1955, 1951, 1945, 1940, 1935, 1930, 1928, 1922
102 CASTLEBAR DR	2014, 2010, 2005, 2002, 2000, 1995, 1992, 1990, 1986, 1980, 1976, 1975, 1971, 1970, 1965, 1960, 1955, 1951, 1945, 1940, 1935, 1930, 1928, 1922
102 TREMONT WAY	2005, 2002, 2000, 1995, 1992, 1990, 1986, 1980, 1976, 1975, 1971, 1970, 1965, 1960, 1955, 1951, 1945, 1940, 1935, 1930, 1928, 1922
103 BROCADE AVE	2005, 2002, 2000, 1995, 1992, 1990, 1986, 1980, 1976, 1975, 1971, 1970, 1965, 1960, 1955, 1951, 1945, 1940, 1935, 1930, 1928, 1922
103 CEDMONT DR	2020, 2017, 2010, 2005, 2002, 2000, 1995, 1992, 1990, 1986, 1980, 1976, 1975, 1971, 1970, 1965, 1960, 1955, 1951, 1945, 1940, 1935, 1930, 1928, 1922
104 ABBEY HILL ST	2017, 2005, 2002, 2000, 1995, 1992, 1990, 1986, 1980, 1976, 1975, 1971, 1970, 1965, 1960, 1955, 1951, 1945, 1940, 1935, 1930, 1928, 1922
104 CAPISTRANO CT	2017, 2000, 1995, 1992, 1990, 1986, 1980, 1976, 1975, 1971, 1970, 1965, 1960, 1955, 1951, 1945, 1940, 1935, 1930, 1928, 1922
104 CEDMONT DR	2005, 2002, 2000, 1995, 1992, 1990, 1986, 1980, 1976, 1975, 1971, 1970, 1965, 1960, 1955, 1951, 1945, 1940, 1935, 1930, 1928, 1922
104 MARKET HILL WAY	2010, 2005, 2002, 2000, 1995, 1992, 1990, 1986, 1980, 1976, 1975, 1971, 1970, 1965, 1960, 1955, 1951, 1945, 1940, 1935, 1930, 1928, 1922
105 CAPISTRANO CT	2000, 1995, 1992, 1990, 1986, 1980, 1976, 1975, 1971, 1970, 1965, 1960, 1955, 1951, 1945, 1940, 1935, 1930, 1928, 1922
105 CASTLEBAR DR	2014, 2010, 2005, 2002, 2000, 1995, 1992, 1990, 1986, 1980, 1976, 1975, 1971, 1970, 1965, 1960, 1955, 1951, 1945, 1940, 1935, 1930, 1928, 1922
105 CEDMONT DR	2017, 2005, 2002, 2000, 1995, 1992, 1990, 1986, 1980, 1976, 1975, 1971, 1970, 1965, 1960, 1955, 1951, 1945, 1940, 1935, 1930, 1928, 1922
105 MARKET HILL WAY	2010, 2005, 2002, 2000, 1995, 1992, 1990, 1986, 1980, 1976, 1975, 1971, 1970, 1965, 1960, 1955, 1951, 1945, 1940, 1935, 1930, 1928, 1922
105 NEW TOWNE ST	2014, 2010, 2005, 2002, 2000, 1995, 1992, 1990, 1986, 1980, 1976, 1975, 1971, 1970, 1965, 1960, 1955, 1951, 1945, 1940, 1935, 1930, 1928, 1922

FINDINGS

Address Researched	Address Not Identified in Research Source
106 CASTLEBAR DR	2005, 2002, 2000, 1995, 1992, 1990, 1986, 1980, 1976, 1975, 1971, 1970, 1965, 1960, 1955, 1951, 1945, 1940, 1935, 1930, 1928, 1922
106 TREMONT WAY	2017, 2005, 2002, 2000, 1995, 1992, 1990, 1986, 1980, 1976, 1975, 1971, 1970, 1965, 1960, 1955, 1951, 1945, 1940, 1935, 1930, 1928, 1922
107 BROCADE AVE	2005, 2002, 2000, 1995, 1992, 1990, 1986, 1980, 1976, 1975, 1971, 1970, 1965, 1960, 1955, 1951, 1945, 1940, 1935, 1930, 1928, 1922
107 CASTLEBAR DR	2017, 2005, 2002, 2000, 1995, 1992, 1990, 1986, 1980, 1976, 1975, 1971, 1970, 1965, 1960, 1955, 1951, 1945, 1940, 1935, 1930, 1928, 1922
108 ABBEY HILL ST	2005, 2002, 2000, 1995, 1992, 1990, 1986, 1980, 1976, 1975, 1971, 1970, 1965, 1960, 1955, 1951, 1945, 1940, 1935, 1930, 1928, 1922
108 CAPISTRANO CT	2017, 2000, 1992, 1990, 1986, 1980, 1976, 1975, 1971, 1970, 1965, 1960, 1955, 1951, 1945, 1940, 1935, 1930, 1928, 1922
108 CEDMONT DR	2017, 2005, 2002, 2000, 1995, 1992, 1990, 1986, 1980, 1976, 1975, 1971, 1970, 1965, 1960, 1955, 1951, 1945, 1940, 1935, 1930, 1928, 1922
108 MARKET HILL WAY	2010, 2005, 2002, 2000, 1995, 1992, 1990, 1986, 1980, 1976, 1975, 1971, 1970, 1965, 1960, 1955, 1951, 1945, 1940, 1935, 1930, 1928, 1922
108 NEW TOWNE ST	2017, 2014, 2010, 2005, 2002, 2000, 1995, 1992, 1990, 1986, 1980, 1976, 1975, 1971, 1970, 1965, 1960, 1955, 1951, 1945, 1940, 1935, 1930, 1928, 1922
109 CAPISTRANO CT	2000, 1992, 1990, 1986, 1980, 1976, 1975, 1971, 1970, 1965, 1960, 1955, 1951, 1945, 1940, 1935, 1930, 1928, 1922
109 CEDMONT DR	2005, 2002, 2000, 1995, 1992, 1990, 1986, 1980, 1976, 1975, 1971, 1970, 1965, 1960, 1955, 1951, 1945, 1940, 1935, 1930, 1928, 1922
109 MARKET HILL WAY	2010, 2005, 2002, 2000, 1995, 1992, 1990, 1986, 1980, 1976, 1975, 1971, 1970, 1965, 1960, 1955, 1951, 1945, 1940, 1935, 1930, 1928, 1922
109 NEW TOWNE ST	2005, 2002, 2000, 1995, 1992, 1990, 1986, 1980, 1976, 1975, 1971, 1970, 1965, 1960, 1955, 1951, 1945, 1940, 1935, 1930, 1928, 1922
110 CASTLEBAR DR	2005, 2002, 2000, 1995, 1992, 1990, 1986, 1980, 1976, 1975, 1971, 1970, 1965, 1960, 1955, 1951, 1945, 1940, 1935, 1930, 1928, 1922
110 TREMONT WAY	2005, 2002, 2000, 1995, 1992, 1990, 1986, 1980, 1976, 1975, 1971, 1970, 1965, 1960, 1955, 1951, 1945, 1940, 1935, 1930, 1928, 1922
111 BROCADE AVE	2005, 2002, 2000, 1995, 1992, 1990, 1986, 1980, 1976, 1975, 1971, 1970, 1965, 1960, 1955, 1951, 1945, 1940, 1935, 1930, 1928, 1922
111 CASTLEBAR DR	2005, 2002, 2000, 1995, 1992, 1990, 1986, 1980, 1976, 1975, 1971, 1970, 1965, 1960, 1955, 1951, 1945, 1940, 1935, 1930, 1928, 1922
112 ABBEY HILL ST	2005, 2002, 2000, 1995, 1992, 1990, 1986, 1980, 1976, 1975, 1971, 1970, 1965, 1960, 1955, 1951, 1945, 1940, 1935, 1930, 1928, 1922
112 CAPISTRANO CT	1980, 1976, 1975, 1971, 1970, 1965, 1960, 1955, 1951, 1945, 1940, 1935, 1930, 1928, 1922
112 CEDMONT DR	2005, 2002, 2000, 1995, 1992, 1990, 1986, 1980, 1976, 1975, 1971, 1970, 1965, 1960, 1955, 1951, 1945, 1940, 1935, 1930, 1928, 1922
112 MARKET HILL WAY	2010, 2005, 2002, 2000, 1995, 1992, 1990, 1986, 1980, 1976, 1975, 1971, 1970, 1965, 1960, 1955, 1951, 1945, 1940, 1935, 1930, 1928, 1922
112 NEW TOWNE ST	2017, 2005, 2002, 2000, 1995, 1992, 1990, 1986, 1980, 1976, 1975, 1971, 1970, 1965, 1960, 1955, 1951, 1945, 1940, 1935, 1930, 1928, 1922

FINDINGS

Address Researched	Address Not Identified in Research Source
113 CAPISTRANO CT	1992, 1990, 1986, 1980, 1976, 1975, 1971, 1970, 1965, 1960, 1955, 1951, 1945, 1940, 1935, 1930, 1928, 1922
113 CEDMONT DR	2020, 2005, 2002, 2000, 1995, 1992, 1990, 1986, 1980, 1976, 1975, 1971, 1970, 1965, 1960, 1955, 1951, 1945, 1940, 1935, 1930, 1928, 1922
113 MARKET HILL WAY	2010, 2005, 2002, 2000, 1995, 1992, 1990, 1986, 1980, 1976, 1975, 1971, 1970, 1965, 1960, 1955, 1951, 1945, 1940, 1935, 1930, 1928, 1922
113 NEW TOWNE ST	2005, 2002, 2000, 1995, 1992, 1990, 1986, 1980, 1976, 1975, 1971, 1970, 1965, 1960, 1955, 1951, 1945, 1940, 1935, 1930, 1928, 1922
114 CASTLEBAR DR	2005, 2002, 2000, 1995, 1992, 1990, 1986, 1980, 1976, 1975, 1971, 1970, 1965, 1960, 1955, 1951, 1945, 1940, 1935, 1930, 1928, 1922
114 TREMONT WAY	2020, 2005, 2002, 2000, 1995, 1992, 1990, 1986, 1980, 1976, 1975, 1971, 1970, 1965, 1960, 1955, 1951, 1945, 1940, 1935, 1930, 1928, 1922
11400 QUEENSBURY DR	2017, 2002, 2000, 1995, 1992, 1990, 1986, 1980, 1976, 1975, 1971, 1970, 1965, 1960, 1955, 1951, 1945, 1940, 1935, 1930, 1928, 1922
11401 QUEENSBURY DR	2010, 2005, 2002, 2000, 1995, 1992, 1990, 1986, 1980, 1976, 1975, 1971, 1970, 1965, 1960, 1955, 1951, 1945, 1940, 1935, 1930, 1928, 1922
11404 QUEENSBURY DR	2017, 2002, 2000, 1995, 1992, 1990, 1986, 1980, 1976, 1975, 1971, 1970, 1965, 1960, 1955, 1951, 1945, 1940, 1935, 1930, 1928, 1922
11405 QUEENSBURY DR	2005, 2002, 2000, 1995, 1992, 1990, 1986, 1980, 1976, 1975, 1971, 1970, 1965, 1960, 1955, 1951, 1945, 1940, 1935, 1930, 1928, 1922
11408 QUEENSBURY DR	2002, 2000, 1995, 1992, 1990, 1986, 1980, 1976, 1975, 1971, 1970, 1965, 1960, 1955, 1951, 1945, 1940, 1935, 1930, 1928, 1922
11409 QUEENSBURY DR	2005, 2002, 2000, 1995, 1992, 1990, 1986, 1980, 1976, 1975, 1971, 1970, 1965, 1960, 1955, 1951, 1945, 1940, 1935, 1930, 1928, 1922
11413 QUEENSBURY DR	2017, 2005, 2002, 2000, 1995, 1992, 1990, 1986, 1980, 1976, 1975, 1971, 1970, 1965, 1960, 1955, 1951, 1945, 1940, 1935, 1930, 1928, 1922
11416 QUEENSBURY DR	2010, 2005, 2002, 2000, 1995, 1992, 1990, 1986, 1980, 1976, 1975, 1971, 1970, 1965, 1960, 1955, 1951, 1945, 1940, 1935, 1930, 1928, 1922
11417 QUEENSBURY DR	2002, 2000, 1995, 1992, 1990, 1986, 1980, 1976, 1975, 1971, 1970, 1965, 1960, 1955, 1951, 1945, 1940, 1935, 1930, 1928, 1922
11421 QUEENSBURY DR	2014, 2005, 2002, 2000, 1995, 1992, 1990, 1986, 1980, 1976, 1975, 1971, 1970, 1965, 1960, 1955, 1951, 1945, 1940, 1935, 1930, 1928, 1922
115 CASTLEBAR DR	2017, 2014, 2005, 2002, 2000, 1995, 1992, 1990, 1986, 1980, 1976, 1975, 1971, 1970, 1965, 1960, 1955, 1951, 1945, 1940, 1935, 1930, 1928, 1922
11501 PENINSULA PARK DR	2000, 1995, 1992, 1990, 1986, 1980, 1976, 1975, 1971, 1970, 1965, 1960, 1955, 1951, 1945, 1940, 1935, 1930, 1928, 1922
11502 TRINITY PARK WAY	2017, 2000, 1995, 1992, 1990, 1986, 1980, 1976, 1975, 1971, 1970, 1965, 1960, 1955, 1951, 1945, 1940, 1935, 1930, 1928, 1922
11503 TRINITY PARK WAY	2020, 2017, 2014, 2010, 2005, 2000, 1995, 1992, 1990, 1986, 1980, 1976, 1975, 1971, 1970, 1965, 1960, 1955, 1951, 1945, 1940, 1935, 1930, 1928, 1922
11505 PENINSULA PARK DR	2000, 1995, 1992, 1990, 1986, 1980, 1976, 1975, 1971, 1970, 1965, 1960, 1955, 1951, 1945, 1940, 1935, 1930, 1928, 1922
11506 TRINITY PARK WAY	2000, 1995, 1992, 1990, 1986, 1980, 1976, 1975, 1971, 1970, 1965, 1960, 1955, 1951, 1945, 1940, 1935, 1930, 1928, 1922

FINDINGS

Address Researched	Address Not Identified in Research Source
11509 PENINSULA PARK DR	2020, 2002, 2000, 1995, 1992, 1990, 1986, 1980, 1976, 1975, 1971, 1970, 1965, 1960, 1955, 1951, 1945, 1940, 1935, 1930, 1928, 1922
11510 TRINITY PARK WAY	2000, 1995, 1992, 1990, 1986, 1980, 1976, 1975, 1971, 1970, 1965, 1960, 1955, 1951, 1945, 1940, 1935, 1930, 1928, 1922
11511 TRINITY PARK WAY	2020, 2017, 2014, 2010, 2005, 2000, 1995, 1992, 1990, 1986, 1980, 1976, 1975, 1971, 1970, 1965, 1960, 1955, 1951, 1945, 1940, 1935, 1930, 1928, 1922
11513 PENINSULA PARK DR	2002, 2000, 1995, 1992, 1990, 1986, 1980, 1976, 1975, 1971, 1970, 1965, 1960, 1955, 1951, 1945, 1940, 1935, 1930, 1928, 1922
11514 TRINITY PARK WAY	2017, 2002, 2000, 1995, 1992, 1990, 1986, 1980, 1976, 1975, 1971, 1970, 1965, 1960, 1955, 1951, 1945, 1940, 1935, 1930, 1928, 1922
11515 TRINITY PARK WAY	2020, 2017, 2000, 1995, 1992, 1990, 1986, 1980, 1976, 1975, 1971, 1970, 1965, 1960, 1955, 1951, 1945, 1940, 1935, 1930, 1928, 1922
11517 PENINSULA PARK DR	2017, 2002, 2000, 1995, 1992, 1990, 1986, 1980, 1976, 1975, 1971, 1970, 1965, 1960, 1955, 1951, 1945, 1940, 1935, 1930, 1928, 1922
11518 TRINITY PARK WAY	2017, 2000, 1995, 1992, 1990, 1986, 1980, 1976, 1975, 1971, 1970, 1965, 1960, 1955, 1951, 1945, 1940, 1935, 1930, 1928, 1922
11521 PENINSULA PARK DR	2002, 2000, 1995, 1992, 1990, 1986, 1980, 1976, 1975, 1971, 1970, 1965, 1960, 1955, 1951, 1945, 1940, 1935, 1930, 1928, 1922
11522 TRINITY PARK WAY	2000, 1995, 1992, 1990, 1986, 1980, 1976, 1975, 1971, 1970, 1965, 1960, 1955, 1951, 1945, 1940, 1935, 1930, 1928, 1922
11523 TRINITY PARK WAY	2005, 2002, 2000, 1995, 1992, 1990, 1986, 1980, 1976, 1975, 1971, 1970, 1965, 1960, 1955, 1951, 1945, 1940, 1935, 1930, 1928, 1922
11532 TRINITY PARK WAY	2020, 2017, 2014, 2002, 2000, 1995, 1992, 1990, 1986, 1980, 1976, 1975, 1971, 1970, 1965, 1960, 1955, 1951, 1945, 1940, 1935, 1930, 1928, 1922
11562 TRINITY PARK WAY	2020, 2017, 2014, 2010, 2005, 2000, 1995, 1992, 1990, 1986, 1980, 1976, 1975, 1971, 1970, 1965, 1960, 1955, 1951, 1945, 1940, 1935, 1930, 1928, 1922
116 ABBEY HILL ST	2005, 2002, 2000, 1995, 1992, 1990, 1986, 1980, 1976, 1975, 1971, 1970, 1965, 1960, 1955, 1951, 1945, 1940, 1935, 1930, 1928, 1922
116 CAPISTRANO CT	1986, 1980, 1976, 1975, 1971, 1970, 1965, 1960, 1955, 1951, 1945, 1940, 1935, 1930, 1928, 1922
116 MARKET HILL WAY	2010, 2005, 2002, 2000, 1995, 1992, 1990, 1986, 1980, 1976, 1975, 1971, 1970, 1965, 1960, 1955, 1951, 1945, 1940, 1935, 1930, 1928, 1922
116 NEW TOWNE ST	2005, 2002, 2000, 1995, 1992, 1990, 1986, 1980, 1976, 1975, 1971, 1970, 1965, 1960, 1955, 1951, 1945, 1940, 1935, 1930, 1928, 1922
11600 TRINITY PARK WAY	2020, 2000, 1995, 1992, 1990, 1986, 1980, 1976, 1975, 1971, 1970, 1965, 1960, 1955, 1951, 1945, 1940, 1935, 1930, 1928, 1922
11603 PENINSULA PARK DR	2017, 2002, 2000, 1995, 1992, 1990, 1986, 1980, 1976, 1975, 1971, 1970, 1965, 1960, 1955, 1951, 1945, 1940, 1935, 1930, 1928, 1922
11604 TRINITY PARK WAY	2020, 2000, 1995, 1992, 1990, 1986, 1980, 1976, 1975, 1971, 1970, 1965, 1960, 1955, 1951, 1945, 1940, 1935, 1930, 1928, 1922
11605 TRINITY PARK WAY	2020, 2002, 2000, 1995, 1992, 1990, 1986, 1980, 1976, 1975, 1971, 1970, 1965, 1960, 1955, 1951, 1945, 1940, 1935, 1930, 1928, 1922
11607 PENINSULA PARK DR	2002, 2000, 1995, 1992, 1990, 1986, 1980, 1976, 1975, 1971, 1970, 1965, 1960, 1955, 1951, 1945, 1940, 1935, 1930, 1928, 1922

FINDINGS

Address Researched	Address Not Identified in Research Source
11608 TRINITY PARK WAY	2000, 1995, 1992, 1990, 1986, 1980, 1976, 1975, 1971, 1970, 1965, 1960, 1955, 1951, 1945, 1940, 1935, 1930, 1928, 1922
11609 TRINITY PARK WAY	2000, 1995, 1992, 1990, 1986, 1980, 1976, 1975, 1971, 1970, 1965, 1960, 1955, 1951, 1945, 1940, 1935, 1930, 1928, 1922
11611 LYNEPARK DR	2005, 2002, 2000, 1995, 1992, 1990, 1986, 1980, 1976, 1975, 1971, 1970, 1965, 1960, 1955, 1951, 1945, 1940, 1935, 1930, 1928, 1922
11611 PENINSULA PARK DR	2002, 2000, 1995, 1992, 1990, 1986, 1980, 1976, 1975, 1971, 1970, 1965, 1960, 1955, 1951, 1945, 1940, 1935, 1930, 1928, 1922
11612 TRINITY PARK WAY	2017, 2005, 2000, 1995, 1992, 1990, 1986, 1980, 1976, 1975, 1971, 1970, 1965, 1960, 1955, 1951, 1945, 1940, 1935, 1930, 1928, 1922
11613 TRINITY PARK WAY	2017, 2000, 1995, 1992, 1990, 1986, 1980, 1976, 1975, 1971, 1970, 1965, 1960, 1955, 1951, 1945, 1940, 1935, 1930, 1928, 1922
11615 LYNEPARK DR	2005, 2002, 2000, 1995, 1992, 1990, 1986, 1980, 1976, 1975, 1971, 1970, 1965, 1960, 1955, 1951, 1945, 1940, 1935, 1930, 1928, 1922
11615 PENINSULA PARK DR	2002, 2000, 1995, 1992, 1990, 1986, 1980, 1976, 1975, 1971, 1970, 1965, 1960, 1955, 1951, 1945, 1940, 1935, 1930, 1928, 1922
11616 TRINITY PARK WAY	2010, 2000, 1995, 1992, 1990, 1986, 1980, 1976, 1975, 1971, 1970, 1965, 1960, 1955, 1951, 1945, 1940, 1935, 1930, 1928, 1922
11617 TRINITY PARK WAY	2014, 2000, 1995, 1992, 1990, 1986, 1980, 1976, 1975, 1971, 1970, 1965, 1960, 1955, 1951, 1945, 1940, 1935, 1930, 1928, 1922
11620 TRINITY PARK WAY	2000, 1995, 1992, 1990, 1986, 1980, 1976, 1975, 1971, 1970, 1965, 1960, 1955, 1951, 1945, 1940, 1935, 1930, 1928, 1922
11621 TRINITY PARK WAY	2000, 1995, 1992, 1990, 1986, 1980, 1976, 1975, 1971, 1970, 1965, 1960, 1955, 1951, 1945, 1940, 1935, 1930, 1928, 1922
117 CAPISTRANO CT	2000, 1995, 1992, 1990, 1980, 1976, 1975, 1971, 1970, 1965, 1960, 1955, 1951, 1945, 1940, 1935, 1930, 1928, 1922
117 MARKET HILL WAY	2010, 2005, 2002, 2000, 1995, 1992, 1990, 1986, 1980, 1976, 1975, 1971, 1970, 1965, 1960, 1955, 1951, 1945, 1940, 1935, 1930, 1928, 1922
117 NEW TOWNE ST	2005, 2002, 2000, 1995, 1992, 1990, 1986, 1980, 1976, 1975, 1971, 1970, 1965, 1960, 1955, 1951, 1945, 1940, 1935, 1930, 1928, 1922
11700 LYNEPARK DR	2017, 2005, 2002, 2000, 1995, 1992, 1990, 1986, 1980, 1976, 1975, 1971, 1970, 1965, 1960, 1955, 1951, 1945, 1940, 1935, 1930, 1928, 1922
11701 LYNEPARK DR	2005, 2002, 2000, 1995, 1992, 1990, 1986, 1980, 1976, 1975, 1971, 1970, 1965, 1960, 1955, 1951, 1945, 1940, 1935, 1930, 1928, 1922
11701 PENINSULA PARK DR	2000, 1995, 1992, 1990, 1986, 1980, 1976, 1975, 1971, 1970, 1965, 1960, 1955, 1951, 1945, 1940, 1935, 1930, 1928, 1922
11704 LYNEPARK DR	2005, 2002, 2000, 1995, 1992, 1990, 1986, 1980, 1976, 1975, 1971, 1970, 1965, 1960, 1955, 1951, 1945, 1940, 1935, 1930, 1928, 1922
11705 LYNEPARK DR	2020, 2005, 2002, 2000, 1995, 1992, 1990, 1986, 1980, 1976, 1975, 1971, 1970, 1965, 1960, 1955, 1951, 1945, 1940, 1935, 1930, 1928, 1922
11705 PENINSULA PARK DR	2020, 2002, 2000, 1995, 1992, 1990, 1986, 1980, 1976, 1975, 1971, 1970, 1965, 1960, 1955, 1951, 1945, 1940, 1935, 1930, 1928, 1922
11708 LYNEPARK DR	2020, 2005, 2002, 2000, 1995, 1992, 1990, 1986, 1980, 1976, 1975, 1971, 1970, 1965, 1960, 1955, 1951, 1945, 1940, 1935, 1930, 1928, 1922

FINDINGS

Address Researched	Address Not Identified in Research Source
11709 LYNEPARK DR	2005, 2002, 2000, 1995, 1992, 1990, 1986, 1980, 1976, 1975, 1971, 1970, 1965, 1960, 1955, 1951, 1945, 1940, 1935, 1930, 1928, 1922
11709 PENINSULA PARK DR	2000, 1995, 1992, 1990, 1986, 1980, 1976, 1975, 1971, 1970, 1965, 1960, 1955, 1951, 1945, 1940, 1935, 1930, 1928, 1922
11712 LYNEPARK DR	2005, 2002, 2000, 1995, 1992, 1990, 1986, 1980, 1976, 1975, 1971, 1970, 1965, 1960, 1955, 1951, 1945, 1940, 1935, 1930, 1928, 1922
11713 PENINSULA PARK DR	2005, 2000, 1995, 1992, 1990, 1986, 1980, 1976, 1975, 1971, 1970, 1965, 1960, 1955, 1951, 1945, 1940, 1935, 1930, 1928, 1922
11716 LYNEPARK DR	2017, 2005, 2002, 2000, 1995, 1992, 1990, 1986, 1980, 1976, 1975, 1971, 1970, 1965, 1960, 1955, 1951, 1945, 1940, 1935, 1930, 1928, 1922
11717 LYNEPARK DR	2005, 2002, 2000, 1995, 1992, 1990, 1986, 1980, 1976, 1975, 1971, 1970, 1965, 1960, 1955, 1951, 1945, 1940, 1935, 1930, 1928, 1922
11717 PENINSULA PARK DR	2002, 2000, 1995, 1992, 1990, 1986, 1980, 1976, 1975, 1971, 1970, 1965, 1960, 1955, 1951, 1945, 1940, 1935, 1930, 1928, 1922
11721 PENINSULA PARK DR	2000, 1995, 1992, 1990, 1986, 1980, 1976, 1975, 1971, 1970, 1965, 1960, 1955, 1951, 1945, 1940, 1935, 1930, 1928, 1922
118 CASTLEBAR DR	2005, 2002, 2000, 1995, 1992, 1990, 1986, 1980, 1976, 1975, 1971, 1970, 1965, 1960, 1955, 1951, 1945, 1940, 1935, 1930, 1928, 1922
118 TREMONT WAY	2005, 2002, 2000, 1995, 1992, 1990, 1986, 1980, 1976, 1975, 1971, 1970, 1965, 1960, 1955, 1951, 1945, 1940, 1935, 1930, 1928, 1922
11800 MANNING PARK CT	2000, 1995, 1992, 1990, 1986, 1980, 1976, 1975, 1971, 1970, 1965, 1960, 1955, 1951, 1945, 1940, 1935, 1930, 1928, 1922
11800 TORCROSS AVE	2005, 2002, 2000, 1995, 1992, 1990, 1986, 1980, 1976, 1975, 1971, 1970, 1965, 1960, 1955, 1951, 1945, 1940, 1935, 1930, 1928, 1922
11802 KETTERING DR	2005, 2002, 2000, 1995, 1992, 1990, 1986, 1980, 1976, 1975, 1971, 1970, 1965, 1960, 1955, 1951, 1945, 1940, 1935, 1930, 1928, 1922
11803 KETTERING DR	2005, 2002, 2000, 1995, 1992, 1990, 1986, 1980, 1976, 1975, 1971, 1970, 1965, 1960, 1955, 1951, 1945, 1940, 1935, 1930, 1928, 1922
11803 KIMELFORD DR	2005, 2002, 2000, 1995, 1992, 1990, 1986, 1980, 1976, 1975, 1971, 1970, 1965, 1960, 1955, 1951, 1945, 1940, 1935, 1930, 1928, 1922
11803 PENINSULA PARK DR	2000, 1995, 1992, 1990, 1986, 1980, 1976, 1975, 1971, 1970, 1965, 1960, 1955, 1951, 1945, 1940, 1935, 1930, 1928, 1922
11804 MANNING PARK CT	2000, 1995, 1992, 1990, 1986, 1980, 1976, 1975, 1971, 1970, 1965, 1960, 1955, 1951, 1945, 1940, 1935, 1930, 1928, 1922
11804 TORCROSS AVE	2005, 2002, 2000, 1995, 1992, 1990, 1986, 1980, 1976, 1975, 1971, 1970, 1965, 1960, 1955, 1951, 1945, 1940, 1935, 1930, 1928, 1922
11807 KETTERING DR	2005, 2002, 2000, 1995, 1992, 1990, 1986, 1980, 1976, 1975, 1971, 1970, 1965, 1960, 1955, 1951, 1945, 1940, 1935, 1930, 1928, 1922
11807 KIMELFORD DR	2005, 2002, 2000, 1995, 1992, 1990, 1986, 1980, 1976, 1975, 1971, 1970, 1965, 1960, 1955, 1951, 1945, 1940, 1935, 1930, 1928, 1922
11807 PENINSULA PARK DR	2002, 2000, 1995, 1992, 1990, 1986, 1980, 1976, 1975, 1971, 1970, 1965, 1960, 1955, 1951, 1945, 1940, 1935, 1930, 1928, 1922
11808 MANNING PARK CT	2000, 1995, 1992, 1990, 1986, 1980, 1976, 1975, 1971, 1970, 1965, 1960, 1955, 1951, 1945, 1940, 1935, 1930, 1928, 1922

FINDINGS

Address Researched	Address Not Identified in Research Source
11808 TORCROSS AVE	2005, 2002, 2000, 1995, 1992, 1990, 1986, 1980, 1976, 1975, 1971, 1970, 1965, 1960, 1955, 1951, 1945, 1940, 1935, 1930, 1928, 1922
11809 MANNING PARK CT	2020, 2000, 1995, 1992, 1990, 1986, 1980, 1976, 1975, 1971, 1970, 1965, 1960, 1955, 1951, 1945, 1940, 1935, 1930, 1928, 1922
11810 KETTERING DR	2005, 2002, 2000, 1995, 1992, 1990, 1986, 1980, 1976, 1975, 1971, 1970, 1965, 1960, 1955, 1951, 1945, 1940, 1935, 1930, 1928, 1922
11811 KETTERING DR	2005, 2002, 2000, 1995, 1992, 1990, 1986, 1980, 1976, 1975, 1971, 1970, 1965, 1960, 1955, 1951, 1945, 1940, 1935, 1930, 1928, 1922
11811 KIMELFORD DR	2010, 2005, 2002, 2000, 1995, 1992, 1990, 1986, 1980, 1976, 1975, 1971, 1970, 1965, 1960, 1955, 1951, 1945, 1940, 1935, 1930, 1928, 1922
11811 PENINSULA PARK DR	2000, 1995, 1992, 1990, 1986, 1980, 1976, 1975, 1971, 1970, 1965, 1960, 1955, 1951, 1945, 1940, 1935, 1930, 1928, 1922
11812 MANNING PARK CT	2000, 1995, 1992, 1990, 1986, 1980, 1976, 1975, 1971, 1970, 1965, 1960, 1955, 1951, 1945, 1940, 1935, 1930, 1928, 1922
11812 TORCROSS AVE	2005, 2002, 2000, 1995, 1992, 1990, 1986, 1980, 1976, 1975, 1971, 1970, 1965, 1960, 1955, 1951, 1945, 1940, 1935, 1930, 1928, 1922
11813 MANNING PARK CT	2000, 1995, 1992, 1990, 1986, 1980, 1976, 1975, 1971, 1970, 1965, 1960, 1955, 1951, 1945, 1940, 1935, 1930, 1928, 1922
11814 KETTERING DR	2005, 2002, 2000, 1995, 1992, 1990, 1986, 1980, 1976, 1975, 1971, 1970, 1965, 1960, 1955, 1951, 1945, 1940, 1935, 1930, 1928, 1922
11815 KETTERING DR	2005, 2002, 2000, 1995, 1992, 1990, 1986, 1980, 1976, 1975, 1971, 1970, 1965, 1960, 1955, 1951, 1945, 1940, 1935, 1930, 1928, 1922
11815 KIMELFORD DR	2005, 2002, 2000, 1995, 1992, 1990, 1986, 1980, 1976, 1975, 1971, 1970, 1965, 1960, 1955, 1951, 1945, 1940, 1935, 1930, 1928, 1922
11816 MANNING PARK CT	2017, 2000, 1995, 1992, 1990, 1986, 1980, 1976, 1975, 1971, 1970, 1965, 1960, 1955, 1951, 1945, 1940, 1935, 1930, 1928, 1922
11816 TORCROSS AVE	2005, 2002, 2000, 1995, 1992, 1990, 1986, 1980, 1976, 1975, 1971, 1970, 1965, 1960, 1955, 1951, 1945, 1940, 1935, 1930, 1928, 1922
11817 MANNING PARK CT	2014, 2002, 2000, 1995, 1992, 1990, 1986, 1980, 1976, 1975, 1971, 1970, 1965, 1960, 1955, 1951, 1945, 1940, 1935, 1930, 1928, 1922
11818 KETTERING DR	2005, 2002, 2000, 1995, 1992, 1990, 1986, 1980, 1976, 1975, 1971, 1970, 1965, 1960, 1955, 1951, 1945, 1940, 1935, 1930, 1928, 1922
11819 KETTERING DR	2005, 2002, 2000, 1995, 1992, 1990, 1986, 1980, 1976, 1975, 1971, 1970, 1965, 1960, 1955, 1951, 1945, 1940, 1935, 1930, 1928, 1922
11820 MANNING PARK CT	2000, 1995, 1992, 1990, 1986, 1980, 1976, 1975, 1971, 1970, 1965, 1960, 1955, 1951, 1945, 1940, 1935, 1930, 1928, 1922
11821 MANNING PARK CT	2014, 2010, 2000, 1995, 1992, 1990, 1986, 1980, 1976, 1975, 1971, 1970, 1965, 1960, 1955, 1951, 1945, 1940, 1935, 1930, 1928, 1922
11822 KETTERING DR	2005, 2002, 2000, 1995, 1992, 1990, 1986, 1980, 1976, 1975, 1971, 1970, 1965, 1960, 1955, 1951, 1945, 1940, 1935, 1930, 1928, 1922
11823 KETTERING DR	2005, 2002, 2000, 1995, 1992, 1990, 1986, 1980, 1976, 1975, 1971, 1970, 1965, 1960, 1955, 1951, 1945, 1940, 1935, 1930, 1928, 1922
11824 MANNING PARK CT	2017, 2002, 2000, 1995, 1992, 1990, 1986, 1980, 1976, 1975, 1971, 1970, 1965, 1960, 1955, 1951, 1945, 1940, 1935, 1930, 1928, 1922

FINDINGS

Address Researched	Address Not Identified in Research Source
11826 KETTERING DR	2005, 2002, 2000, 1995, 1992, 1990, 1986, 1980, 1976, 1975, 1971, 1970, 1965, 1960, 1955, 1951, 1945, 1940, 1935, 1930, 1928, 1922
11827 KETTERING DR	2005, 2002, 2000, 1995, 1992, 1990, 1986, 1980, 1976, 1975, 1971, 1970, 1965, 1960, 1955, 1951, 1945, 1940, 1935, 1930, 1928, 1922
11830 KETTERING DR	2020, 2005, 2002, 2000, 1995, 1992, 1990, 1986, 1980, 1976, 1975, 1971, 1970, 1965, 1960, 1955, 1951, 1945, 1940, 1935, 1930, 1928, 1922
11831 KETTERING DR	2005, 2002, 2000, 1995, 1992, 1990, 1986, 1980, 1976, 1975, 1971, 1970, 1965, 1960, 1955, 1951, 1945, 1940, 1935, 1930, 1928, 1922
11834 KETTERING DR	2020, 2005, 2002, 2000, 1995, 1992, 1990, 1986, 1980, 1976, 1975, 1971, 1970, 1965, 1960, 1955, 1951, 1945, 1940, 1935, 1930, 1928, 1922
11838 KETTERING DR	2017, 2005, 2002, 2000, 1995, 1992, 1990, 1986, 1980, 1976, 1975, 1971, 1970, 1965, 1960, 1955, 1951, 1945, 1940, 1935, 1930, 1928, 1922
11842 KETTERING DR	2005, 2002, 2000, 1995, 1992, 1990, 1986, 1980, 1976, 1975, 1971, 1970, 1965, 1960, 1955, 1951, 1945, 1940, 1935, 1930, 1928, 1922
11846 KETTERING DR	2005, 2002, 2000, 1995, 1992, 1990, 1986, 1980, 1976, 1975, 1971, 1970, 1965, 1960, 1955, 1951, 1945, 1940, 1935, 1930, 1928, 1922
11850 KETTERING DR	2005, 2002, 2000, 1995, 1992, 1990, 1986, 1980, 1976, 1975, 1971, 1970, 1965, 1960, 1955, 1951, 1945, 1940, 1935, 1930, 1928, 1922
119 CASTLEBAR DR	2017, 2014, 2010, 2005, 2002, 2000, 1995, 1992, 1990, 1986, 1980, 1976, 1975, 1971, 1970, 1965, 1960, 1955, 1951, 1945, 1940, 1935, 1930, 1928, 1922
11900 KETTERING DR	2005, 2002, 2000, 1995, 1992, 1990, 1986, 1980, 1976, 1975, 1971, 1970, 1965, 1960, 1955, 1951, 1945, 1940, 1935, 1930, 1928, 1922
11901 KETTERING DR	2020, 2005, 2002, 2000, 1995, 1992, 1990, 1986, 1980, 1976, 1975, 1971, 1970, 1965, 1960, 1955, 1951, 1945, 1940, 1935, 1930, 1928, 1922
11901 KIMELFORD DR	2005, 2002, 2000, 1995, 1992, 1990, 1986, 1980, 1976, 1975, 1971, 1970, 1965, 1960, 1955, 1951, 1945, 1940, 1935, 1930, 1928, 1922
11901 PENINSULA PARK DR	2000, 1995, 1992, 1990, 1986, 1980, 1976, 1975, 1971, 1970, 1965, 1960, 1955, 1951, 1945, 1940, 1935, 1930, 1928, 1922
11901 RIVERFRONT PARK DR	2002, 2000, 1995, 1992, 1990, 1986, 1980, 1976, 1975, 1971, 1970, 1965, 1960, 1955, 1951, 1945, 1940, 1935, 1930, 1928, 1922
11902 TULANE PARK PL	2000, 1995, 1992, 1990, 1986, 1980, 1976, 1975, 1971, 1970, 1965, 1960, 1955, 1951, 1945, 1940, 1935, 1930, 1928, 1922
11903 TULANE PARK PL	2000, 1995, 1992, 1990, 1986, 1980, 1976, 1975, 1971, 1970, 1965, 1960, 1955, 1951, 1945, 1940, 1935, 1930, 1928, 1922
11904 KETTERING DR	2005, 2002, 2000, 1995, 1992, 1990, 1986, 1980, 1976, 1975, 1971, 1970, 1965, 1960, 1955, 1951, 1945, 1940, 1935, 1930, 1928, 1922
11905 KIMELFORD DR	2005, 2002, 2000, 1995, 1992, 1990, 1986, 1980, 1976, 1975, 1971, 1970, 1965, 1960, 1955, 1951, 1945, 1940, 1935, 1930, 1928, 1922
11905 PENINSULA PARK DR	2000, 1995, 1992, 1990, 1986, 1980, 1976, 1975, 1971, 1970, 1965, 1960, 1955, 1951, 1945, 1940, 1935, 1930, 1928, 1922
11905 RIVERFRONT PARK DR	2017, 2002, 2000, 1995, 1992, 1990, 1986, 1980, 1976, 1975, 1971, 1970, 1965, 1960, 1955, 1951, 1945, 1940, 1935, 1930, 1928, 1922
11906 TULANE PARK PL	2000, 1995, 1992, 1990, 1986, 1980, 1976, 1975, 1971, 1970, 1965, 1960, 1955, 1951, 1945, 1940, 1935, 1930, 1928, 1922

FINDINGS

Address Researched	Address Not Identified in Research Source
11907 TULANE PARK PL	2000, 1995, 1992, 1990, 1986, 1980, 1976, 1975, 1971, 1970, 1965, 1960, 1955, 1951, 1945, 1940, 1935, 1930, 1928, 1922
11908 KETTERING DR	2005, 2002, 2000, 1995, 1992, 1990, 1986, 1980, 1976, 1975, 1971, 1970, 1965, 1960, 1955, 1951, 1945, 1940, 1935, 1930, 1928, 1922
11909 KETTERING DR	2005, 2002, 2000, 1995, 1992, 1990, 1986, 1980, 1976, 1975, 1971, 1970, 1965, 1960, 1955, 1951, 1945, 1940, 1935, 1930, 1928, 1922
11909 KIMELFORD DR	2005, 2002, 2000, 1995, 1992, 1990, 1986, 1980, 1976, 1975, 1971, 1970, 1965, 1960, 1955, 1951, 1945, 1940, 1935, 1930, 1928, 1922
11909 PENINSULA PARK DR	2017, 2000, 1995, 1992, 1990, 1986, 1980, 1976, 1975, 1971, 1970, 1965, 1960, 1955, 1951, 1945, 1940, 1935, 1930, 1928, 1922
11909 RIVERFRONT PARK DR	2002, 2000, 1995, 1992, 1990, 1986, 1980, 1976, 1975, 1971, 1970, 1965, 1960, 1955, 1951, 1945, 1940, 1935, 1930, 1928, 1922
11910 TULANE PARK PL	2002, 2000, 1995, 1992, 1990, 1986, 1980, 1976, 1975, 1971, 1970, 1965, 1960, 1955, 1951, 1945, 1940, 1935, 1930, 1928, 1922
11911 TULANE PARK PL	2000, 1995, 1992, 1990, 1986, 1980, 1976, 1975, 1971, 1970, 1965, 1960, 1955, 1951, 1945, 1940, 1935, 1930, 1928, 1922
11912 KETTERING DR	2005, 2002, 2000, 1995, 1992, 1990, 1986, 1980, 1976, 1975, 1971, 1970, 1965, 1960, 1955, 1951, 1945, 1940, 1935, 1930, 1928, 1922
11913 KETTERING DR	2005, 2002, 2000, 1995, 1992, 1990, 1986, 1980, 1976, 1975, 1971, 1970, 1965, 1960, 1955, 1951, 1945, 1940, 1935, 1930, 1928, 1922
11913 KIMELFORD DR	2005, 2002, 2000, 1995, 1992, 1990, 1986, 1980, 1976, 1975, 1971, 1970, 1965, 1960, 1955, 1951, 1945, 1940, 1935, 1930, 1928, 1922
11913 PENINSULA PARK DR	2000, 1995, 1992, 1990, 1986, 1980, 1976, 1975, 1971, 1970, 1965, 1960, 1955, 1951, 1945, 1940, 1935, 1930, 1928, 1922
11916 KETTERING DR	2005, 2002, 2000, 1995, 1992, 1990, 1986, 1980, 1976, 1975, 1971, 1970, 1965, 1960, 1955, 1951, 1945, 1940, 1935, 1930, 1928, 1922
11917 KETTERING DR	2005, 2002, 2000, 1995, 1992, 1990, 1986, 1980, 1976, 1975, 1971, 1970, 1965, 1960, 1955, 1951, 1945, 1940, 1935, 1930, 1928, 1922
11917 KIMELFORD DR	2005, 2002, 2000, 1995, 1992, 1990, 1986, 1980, 1976, 1975, 1971, 1970, 1965, 1960, 1955, 1951, 1945, 1940, 1935, 1930, 1928, 1922
11920 KETTERING DR	2020, 2017, 2005, 2002, 2000, 1995, 1992, 1990, 1986, 1980, 1976, 1975, 1971, 1970, 1965, 1960, 1955, 1951, 1945, 1940, 1935, 1930, 1928, 1922
11923 KETTERING DR	2020, 2017, 2014, 2005, 2002, 2000, 1995, 1992, 1990, 1986, 1980, 1976, 1975, 1971, 1970, 1965, 1960, 1955, 1951, 1945, 1940, 1935, 1930, 1928, 1922
11924 KETTERING DR	2005, 2002, 2000, 1995, 1992, 1990, 1986, 1980, 1976, 1975, 1971, 1970, 1965, 1960, 1955, 1951, 1945, 1940, 1935, 1930, 1928, 1922
11928 KETTERING DR	2020, 2005, 2002, 2000, 1995, 1992, 1990, 1986, 1980, 1976, 1975, 1971, 1970, 1965, 1960, 1955, 1951, 1945, 1940, 1935, 1930, 1928, 1922
11932 KETTERING DR	2005, 2002, 2000, 1995, 1992, 1990, 1986, 1980, 1976, 1975, 1971, 1970, 1965, 1960, 1955, 1951, 1945, 1940, 1935, 1930, 1928, 1922
120 NEW TOWNE ST	2005, 2002, 2000, 1995, 1992, 1990, 1986, 1980, 1976, 1975, 1971, 1970, 1965, 1960, 1955, 1951, 1945, 1940, 1935, 1930, 1928, 1922
12001 -1221 French Park Lane	2020, 2017, 2014, 2010, 2005, 2002, 2000, 1995, 1992, 1990, 1986, 1980, 1976, 1975, 1971, 1970, 1965, 1960, 1955, 1951, 1945, 1940, 1935, 1930, 1928, 1922

FINDINGS

Address Researched	Address Not Identified in Research Source
12001 -12775 Stockdale Highway	2020, 2017, 2014, 2010, 2005, 2002, 2000, 1995, 1992, 1990, 1986, 1980, 1976, 1975, 1971, 1970, 1965, 1960, 1955, 1951, 1945, 1940, 1935, 1930, 1928, 1922
12001 LAMBERTON ST	2020, 2014, 2010, 2005, 2002, 2000, 1995, 1992, 1990, 1986, 1980, 1976, 1975, 1971, 1970, 1965, 1960, 1955, 1951, 1945, 1940, 1935, 1930, 1928, 1922
12001 STOCKDALE HWY	2002, 2000, 1995, 1992, 1990, 1986, 1980, 1976, 1975, 1971, 1970, 1965, 1960, 1955, 1951, 1945, 1940, 1935, 1930, 1928, 1922
12002 GRASMERE AVE	2005, 2002, 2000, 1995, 1992, 1990, 1986, 1980, 1976, 1975, 1971, 1970, 1965, 1960, 1955, 1951, 1945, 1940, 1935, 1930, 1928, 1922
12002 WINGER ST	2005, 2002, 2000, 1995, 1992, 1990, 1986, 1980, 1976, 1975, 1971, 1970, 1965, 1960, 1955, 1951, 1945, 1940, 1935, 1930, 1928, 1922
12003 KIMELFORD DR	2005, 2002, 2000, 1995, 1992, 1990, 1986, 1980, 1976, 1975, 1971, 1970, 1965, 1960, 1955, 1951, 1945, 1940, 1935, 1930, 1928, 1922
12003 RIVERFRONT PARK DR	2002, 2000, 1995, 1992, 1990, 1986, 1980, 1976, 1975, 1971, 1970, 1965, 1960, 1955, 1951, 1945, 1940, 1935, 1930, 1928, 1922
12005 LAMBERTON ST	2005, 2002, 2000, 1995, 1992, 1990, 1986, 1980, 1976, 1975, 1971, 1970, 1965, 1960, 1955, 1951, 1945, 1940, 1935, 1930, 1928, 1922
12006 GRASMERE AVE	2005, 2002, 2000, 1995, 1992, 1990, 1986, 1980, 1976, 1975, 1971, 1970, 1965, 1960, 1955, 1951, 1945, 1940, 1935, 1930, 1928, 1922
12006 WINGER ST	2005, 2002, 2000, 1995, 1992, 1990, 1986, 1980, 1976, 1975, 1971, 1970, 1965, 1960, 1955, 1951, 1945, 1940, 1935, 1930, 1928, 1922
12007 KIMELFORD DR	2005, 2002, 2000, 1995, 1992, 1990, 1986, 1980, 1976, 1975, 1971, 1970, 1965, 1960, 1955, 1951, 1945, 1940, 1935, 1930, 1928, 1922
12007 RIVERFRONT PARK DR	2002, 2000, 1995, 1992, 1990, 1986, 1980, 1976, 1975, 1971, 1970, 1965, 1960, 1955, 1951, 1945, 1940, 1935, 1930, 1928, 1922
12007 WINGER ST	2020, 2005, 2002, 2000, 1995, 1992, 1990, 1986, 1980, 1976, 1975, 1971, 1970, 1965, 1960, 1955, 1951, 1945, 1940, 1935, 1930, 1928, 1922
12009 LAMBERTON ST	2005, 2002, 2000, 1995, 1992, 1990, 1986, 1980, 1976, 1975, 1971, 1970, 1965, 1960, 1955, 1951, 1945, 1940, 1935, 1930, 1928, 1922
12010 GRASMERE AVE	2005, 2002, 2000, 1995, 1992, 1990, 1986, 1980, 1976, 1975, 1971, 1970, 1965, 1960, 1955, 1951, 1945, 1940, 1935, 1930, 1928, 1922
12010 WINGER ST	2020, 2005, 2002, 2000, 1995, 1992, 1990, 1986, 1980, 1976, 1975, 1971, 1970, 1965, 1960, 1955, 1951, 1945, 1940, 1935, 1930, 1928, 1922
12011 KIMELFORD DR	2005, 2002, 2000, 1995, 1992, 1990, 1986, 1980, 1976, 1975, 1971, 1970, 1965, 1960, 1955, 1951, 1945, 1940, 1935, 1930, 1928, 1922
12011 RIVERFRONT PARK DR	2002, 2000, 1995, 1992, 1990, 1986, 1980, 1976, 1975, 1971, 1970, 1965, 1960, 1955, 1951, 1945, 1940, 1935, 1930, 1928, 1922
12011 WINGER ST	2005, 2002, 2000, 1995, 1992, 1990, 1986, 1980, 1976, 1975, 1971, 1970, 1965, 1960, 1955, 1951, 1945, 1940, 1935, 1930, 1928, 1922
12013 LAMBERTON ST	2005, 2002, 2000, 1995, 1992, 1990, 1986, 1980, 1976, 1975, 1971, 1970, 1965, 1960, 1955, 1951, 1945, 1940, 1935, 1930, 1928, 1922
12014 GRASMERE AVE	2005, 2002, 2000, 1995, 1992, 1990, 1986, 1980, 1976, 1975, 1971, 1970, 1965, 1960, 1955, 1951, 1945, 1940, 1935, 1930, 1928, 1922
12014 WINGER ST	2005, 2002, 2000, 1995, 1992, 1990, 1986, 1980, 1976, 1975, 1971, 1970, 1965, 1960, 1955, 1951, 1945, 1940, 1935, 1930, 1928, 1922

FINDINGS

Address Researched	Address Not Identified in Research Source
12015 RIVERFRONT PARK DR	2014, 2002, 2000, 1995, 1992, 1990, 1986, 1980, 1976, 1975, 1971, 1970, 1965, 1960, 1955, 1951, 1945, 1940, 1935, 1930, 1928, 1922
12015 WINGER ST	2005, 2002, 2000, 1995, 1992, 1990, 1986, 1980, 1976, 1975, 1971, 1970, 1965, 1960, 1955, 1951, 1945, 1940, 1935, 1930, 1928, 1922
12018 GRASMERE AVE	2005, 2002, 2000, 1995, 1992, 1990, 1986, 1980, 1976, 1975, 1971, 1970, 1965, 1960, 1955, 1951, 1945, 1940, 1935, 1930, 1928, 1922
12018 WINGER ST	2005, 2002, 2000, 1995, 1992, 1990, 1986, 1980, 1976, 1975, 1971, 1970, 1965, 1960, 1955, 1951, 1945, 1940, 1935, 1930, 1928, 1922
12019 RIVERFRONT PARK DR	2002, 2000, 1995, 1992, 1990, 1986, 1980, 1976, 1975, 1971, 1970, 1965, 1960, 1955, 1951, 1945, 1940, 1935, 1930, 1928, 1922
12019 WINGER ST	2005, 2002, 2000, 1995, 1992, 1990, 1986, 1980, 1976, 1975, 1971, 1970, 1965, 1960, 1955, 1951, 1945, 1940, 1935, 1930, 1928, 1922
12022 GRASMERE AVE	2005, 2002, 2000, 1995, 1992, 1990, 1986, 1980, 1976, 1975, 1971, 1970, 1965, 1960, 1955, 1951, 1945, 1940, 1935, 1930, 1928, 1922
12022 WINGER ST	2005, 2002, 2000, 1995, 1992, 1990, 1986, 1980, 1976, 1975, 1971, 1970, 1965, 1960, 1955, 1951, 1945, 1940, 1935, 1930, 1928, 1922
12023 WINGER ST	2020, 2005, 2002, 2000, 1995, 1992, 1990, 1986, 1980, 1976, 1975, 1971, 1970, 1965, 1960, 1955, 1951, 1945, 1940, 1935, 1930, 1928, 1922
12026 GRASMERE AVE	2005, 2002, 2000, 1995, 1992, 1990, 1986, 1980, 1976, 1975, 1971, 1970, 1965, 1960, 1955, 1951, 1945, 1940, 1935, 1930, 1928, 1922
12026 WINGER ST	2005, 2002, 2000, 1995, 1992, 1990, 1986, 1980, 1976, 1975, 1971, 1970, 1965, 1960, 1955, 1951, 1945, 1940, 1935, 1930, 1928, 1922
12027 WINGER ST	2005, 2002, 2000, 1995, 1992, 1990, 1986, 1980, 1976, 1975, 1971, 1970, 1965, 1960, 1955, 1951, 1945, 1940, 1935, 1930, 1928, 1922
121 MARKET HILL WAY	2010, 2005, 2002, 2000, 1995, 1992, 1990, 1986, 1980, 1976, 1975, 1971, 1970, 1965, 1960, 1955, 1951, 1945, 1940, 1935, 1930, 1928, 1922
121 NEW TOWNE ST	2017, 2005, 2002, 2000, 1995, 1992, 1990, 1986, 1980, 1976, 1975, 1971, 1970, 1965, 1960, 1955, 1951, 1945, 1940, 1935, 1930, 1928, 1922
12100 WINGER ST	2005, 2002, 2000, 1995, 1992, 1990, 1986, 1980, 1976, 1975, 1971, 1970, 1965, 1960, 1955, 1951, 1945, 1940, 1935, 1930, 1928, 1922
12101 LOWER WATERFORD DR	2005, 2002, 2000, 1995, 1992, 1990, 1986, 1980, 1976, 1975, 1971, 1970, 1965, 1960, 1955, 1951, 1945, 1940, 1935, 1930, 1928, 1922
12101 WINGER ST	2005, 2002, 2000, 1995, 1992, 1990, 1986, 1980, 1976, 1975, 1971, 1970, 1965, 1960, 1955, 1951, 1945, 1940, 1935, 1930, 1928, 1922
12102 UPPER WATERFORD DR	2005, 2002, 2000, 1995, 1992, 1990, 1986, 1980, 1976, 1975, 1971, 1970, 1965, 1960, 1955, 1951, 1945, 1940, 1935, 1930, 1928, 1922
12103 LAMBERTON ST	2017, 2005, 2002, 2000, 1995, 1992, 1990, 1986, 1980, 1976, 1975, 1971, 1970, 1965, 1960, 1955, 1951, 1945, 1940, 1935, 1930, 1928, 1922
12104 WINGER ST	2017, 2005, 2002, 2000, 1995, 1992, 1990, 1986, 1980, 1976, 1975, 1971, 1970, 1965, 1960, 1955, 1951, 1945, 1940, 1935, 1930, 1928, 1922
12105 LOWER WATERFORD DR	2005, 2002, 2000, 1995, 1992, 1990, 1986, 1980, 1976, 1975, 1971, 1970, 1965, 1960, 1955, 1951, 1945, 1940, 1935, 1930, 1928, 1922
12105 WINGER ST	2005, 2002, 2000, 1995, 1992, 1990, 1986, 1980, 1976, 1975, 1971, 1970, 1965, 1960, 1955, 1951, 1945, 1940, 1935, 1930, 1928, 1922

FINDINGS

Address Researched	Address Not Identified in Research Source
12106 UPPER WATERFORD DR	2005, 2002, 2000, 1995, 1992, 1990, 1986, 1980, 1976, 1975, 1971, 1970, 1965, 1960, 1955, 1951, 1945, 1940, 1935, 1930, 1928, 1922
12107 LAMBERTON ST	2005, 2002, 2000, 1995, 1992, 1990, 1986, 1980, 1976, 1975, 1971, 1970, 1965, 1960, 1955, 1951, 1945, 1940, 1935, 1930, 1928, 1922
12108 WINGER ST	2005, 2002, 2000, 1995, 1992, 1990, 1986, 1980, 1976, 1975, 1971, 1970, 1965, 1960, 1955, 1951, 1945, 1940, 1935, 1930, 1928, 1922
12109 LOWER WATERFORD DR	2017, 2014, 2010, 2005, 2002, 2000, 1995, 1992, 1990, 1986, 1980, 1976, 1975, 1971, 1970, 1965, 1960, 1955, 1951, 1945, 1940, 1935, 1930, 1928, 1922
12109 WINGER ST	2005, 2002, 2000, 1995, 1992, 1990, 1986, 1980, 1976, 1975, 1971, 1970, 1965, 1960, 1955, 1951, 1945, 1940, 1935, 1930, 1928, 1922
12110 UPPER WATERFORD DR	2005, 2002, 2000, 1995, 1992, 1990, 1986, 1980, 1976, 1975, 1971, 1970, 1965, 1960, 1955, 1951, 1945, 1940, 1935, 1930, 1928, 1922
12111 LAMBERTON ST	2005, 2002, 2000, 1995, 1992, 1990, 1986, 1980, 1976, 1975, 1971, 1970, 1965, 1960, 1955, 1951, 1945, 1940, 1935, 1930, 1928, 1922
12112 WINGER ST	2005, 2002, 2000, 1995, 1992, 1990, 1986, 1980, 1976, 1975, 1971, 1970, 1965, 1960, 1955, 1951, 1945, 1940, 1935, 1930, 1928, 1922
12113 LOWER WATERFORD DR	2005, 2002, 2000, 1995, 1992, 1990, 1986, 1980, 1976, 1975, 1971, 1970, 1965, 1960, 1955, 1951, 1945, 1940, 1935, 1930, 1928, 1922
12114 UPPER WATERFORD DR	2020, 2014, 2005, 2002, 2000, 1995, 1992, 1990, 1986, 1980, 1976, 1975, 1971, 1970, 1965, 1960, 1955, 1951, 1945, 1940, 1935, 1930, 1928, 1922
12116 WINGER ST	2005, 2002, 2000, 1995, 1992, 1990, 1986, 1980, 1976, 1975, 1971, 1970, 1965, 1960, 1955, 1951, 1945, 1940, 1935, 1930, 1928, 1922
12118 UPPER WATERFORD DR	2005, 2002, 2000, 1995, 1992, 1990, 1986, 1980, 1976, 1975, 1971, 1970, 1965, 1960, 1955, 1951, 1945, 1940, 1935, 1930, 1928, 1922
12120 WINGER ST	2005, 2002, 2000, 1995, 1992, 1990, 1986, 1980, 1976, 1975, 1971, 1970, 1965, 1960, 1955, 1951, 1945, 1940, 1935, 1930, 1928, 1922
12122 UPPER WATERFORD DR	2005, 2002, 2000, 1995, 1992, 1990, 1986, 1980, 1976, 1975, 1971, 1970, 1965, 1960, 1955, 1951, 1945, 1940, 1935, 1930, 1928, 1922
12124 WINGER ST	2020, 2005, 2002, 2000, 1995, 1992, 1990, 1986, 1980, 1976, 1975, 1971, 1970, 1965, 1960, 1955, 1951, 1945, 1940, 1935, 1930, 1928, 1922
12128 WINGER ST	2017, 2010, 2005, 2002, 2000, 1995, 1992, 1990, 1986, 1980, 1976, 1975, 1971, 1970, 1965, 1960, 1955, 1951, 1945, 1940, 1935, 1930, 1928, 1922
122 CASTLEBAR DR	2005, 2002, 2000, 1995, 1992, 1990, 1986, 1980, 1976, 1975, 1971, 1970, 1965, 1960, 1955, 1951, 1945, 1940, 1935, 1930, 1928, 1922
12200 UPPER WATERFORD DR	2020, 2005, 2002, 2000, 1995, 1992, 1990, 1986, 1980, 1976, 1975, 1971, 1970, 1965, 1960, 1955, 1951, 1945, 1940, 1935, 1930, 1928, 1922
12201 LAMBERTON ST	2005, 2002, 2000, 1995, 1992, 1990, 1986, 1980, 1976, 1975, 1971, 1970, 1965, 1960, 1955, 1951, 1945, 1940, 1935, 1930, 1928, 1922
12202 WINGER ST	2017, 2005, 2002, 2000, 1995, 1992, 1990, 1986, 1980, 1976, 1975, 1971, 1970, 1965, 1960, 1955, 1951, 1945, 1940, 1935, 1930, 1928, 1922
12203 LOWER WATERFORD DR	2017, 2014, 2010, 2005, 2002, 2000, 1995, 1992, 1990, 1986, 1980, 1976, 1975, 1971, 1970, 1965, 1960, 1955, 1951, 1945, 1940, 1935, 1930, 1928, 1922
12204 UPPER WATERFORD DR	2005, 2002, 2000, 1995, 1992, 1990, 1986, 1980, 1976, 1975, 1971, 1970, 1965, 1960, 1955, 1951, 1945, 1940, 1935, 1930, 1928, 1922

FINDINGS

Address Researched	Address Not Identified in Research Source
12205 LAMBERTON ST	2005, 2002, 2000, 1995, 1992, 1990, 1986, 1980, 1976, 1975, 1971, 1970, 1965, 1960, 1955, 1951, 1945, 1940, 1935, 1930, 1928, 1922
12206 WINGER ST	2010, 2005, 2002, 2000, 1995, 1992, 1990, 1986, 1980, 1976, 1975, 1971, 1970, 1965, 1960, 1955, 1951, 1945, 1940, 1935, 1930, 1928, 1922
12207 LOWER WATERFORD DR	2017, 2014, 2010, 2005, 2002, 2000, 1995, 1992, 1990, 1986, 1980, 1976, 1975, 1971, 1970, 1965, 1960, 1955, 1951, 1945, 1940, 1935, 1930, 1928, 1922
12208 LAMBERTON ST	2010, 2005, 2002, 2000, 1995, 1992, 1990, 1986, 1980, 1976, 1975, 1971, 1970, 1965, 1960, 1955, 1951, 1945, 1940, 1935, 1930, 1928, 1922
12208 UPPER WATERFORD DR	2005, 2002, 2000, 1995, 1992, 1990, 1986, 1980, 1976, 1975, 1971, 1970, 1965, 1960, 1955, 1951, 1945, 1940, 1935, 1930, 1928, 1922
12209 LAMBERTON ST	2005, 2002, 2000, 1995, 1992, 1990, 1986, 1980, 1976, 1975, 1971, 1970, 1965, 1960, 1955, 1951, 1945, 1940, 1935, 1930, 1928, 1922
12210 WINGER ST	2017, 2005, 2002, 2000, 1995, 1992, 1990, 1986, 1980, 1976, 1975, 1971, 1970, 1965, 1960, 1955, 1951, 1945, 1940, 1935, 1930, 1928, 1922
12212 LAMBERTON ST	2017, 2005, 2002, 2000, 1995, 1992, 1990, 1986, 1980, 1976, 1975, 1971, 1970, 1965, 1960, 1955, 1951, 1945, 1940, 1935, 1930, 1928, 1922
12213 LAMBERTON ST	2005, 2002, 2000, 1995, 1992, 1990, 1986, 1980, 1976, 1975, 1971, 1970, 1965, 1960, 1955, 1951, 1945, 1940, 1935, 1930, 1928, 1922
12214 WINGER ST	2020, 2005, 2002, 2000, 1995, 1992, 1990, 1986, 1980, 1976, 1975, 1971, 1970, 1965, 1960, 1955, 1951, 1945, 1940, 1935, 1930, 1928, 1922
12215 WINGER ST	2005, 2002, 2000, 1995, 1992, 1990, 1986, 1980, 1976, 1975, 1971, 1970, 1965, 1960, 1955, 1951, 1945, 1940, 1935, 1930, 1928, 1922
12218 WINGER ST	2005, 2002, 2000, 1995, 1992, 1990, 1986, 1980, 1976, 1975, 1971, 1970, 1965, 1960, 1955, 1951, 1945, 1940, 1935, 1930, 1928, 1922
12219 WINGER ST	2005, 2002, 2000, 1995, 1992, 1990, 1986, 1980, 1976, 1975, 1971, 1970, 1965, 1960, 1955, 1951, 1945, 1940, 1935, 1930, 1928, 1922
12225 STOCKDALE HWY	2005, 2002, 2000, 1995, 1992, 1990, 1986, 1980, 1976, 1975, 1971, 1970, 1965, 1960, 1955, 1951, 1945, 1940, 1935, 1930, 1928, 1922
123 CASTLEBAR DR	2005, 2002, 2000, 1995, 1992, 1990, 1986, 1980, 1976, 1975, 1971, 1970, 1965, 1960, 1955, 1951, 1945, 1940, 1935, 1930, 1928, 1922
12300 ASHENTREE LN	2005, 2002, 2000, 1995, 1992, 1990, 1986, 1980, 1976, 1975, 1971, 1970, 1965, 1960, 1955, 1951, 1945, 1940, 1935, 1930, 1928, 1922
12300 BERRIEDALE WAY	2005, 2002, 2000, 1995, 1992, 1990, 1986, 1980, 1976, 1975, 1971, 1970, 1965, 1960, 1955, 1951, 1945, 1940, 1935, 1930, 1928, 1922
12300 WINGER ST	2017, 2005, 2002, 2000, 1995, 1992, 1990, 1986, 1980, 1976, 1975, 1971, 1970, 1965, 1960, 1955, 1951, 1945, 1940, 1935, 1930, 1928, 1922
12301 ASHENTREE LN	2010, 2005, 2002, 2000, 1995, 1992, 1990, 1986, 1980, 1976, 1975, 1971, 1970, 1965, 1960, 1955, 1951, 1945, 1940, 1935, 1930, 1928, 1922
12301 WINGER ST	2005, 2002, 2000, 1995, 1992, 1990, 1986, 1980, 1976, 1975, 1971, 1970, 1965, 1960, 1955, 1951, 1945, 1940, 1935, 1930, 1928, 1922
12302 ABERCROMBY DR	2017, 2014, 2010, 2005, 2002, 2000, 1995, 1992, 1990, 1986, 1980, 1976, 1975, 1971, 1970, 1965, 1960, 1955, 1951, 1945, 1940, 1935, 1930, 1928, 1922
12302 LAMBERTON ST	2005, 2002, 2000, 1995, 1992, 1990, 1986, 1980, 1976, 1975, 1971, 1970, 1965, 1960, 1955, 1951, 1945, 1940, 1935, 1930, 1928, 1922

FINDINGS

Address Researched	Address Not Identified in Research Source
12303 ABERCROMBY DR	2017, 2005, 2002, 2000, 1995, 1992, 1990, 1986, 1980, 1976, 1975, 1971, 1970, 1965, 1960, 1955, 1951, 1945, 1940, 1935, 1930, 1928, 1922
12303 LAMBERTON ST	2005, 2002, 2000, 1995, 1992, 1990, 1986, 1980, 1976, 1975, 1971, 1970, 1965, 1960, 1955, 1951, 1945, 1940, 1935, 1930, 1928, 1922
12304 ASHENTREE LN	2017, 2005, 2002, 2000, 1995, 1992, 1990, 1986, 1980, 1976, 1975, 1971, 1970, 1965, 1960, 1955, 1951, 1945, 1940, 1935, 1930, 1928, 1922
12304 BERRIEDALE WAY	2005, 2002, 2000, 1995, 1992, 1990, 1986, 1980, 1976, 1975, 1971, 1970, 1965, 1960, 1955, 1951, 1945, 1940, 1935, 1930, 1928, 1922
12304 WINGER ST	2020, 2005, 2002, 2000, 1995, 1992, 1990, 1986, 1980, 1976, 1975, 1971, 1970, 1965, 1960, 1955, 1951, 1945, 1940, 1935, 1930, 1928, 1922
12305 ASHENTREE LN	2017, 2014, 2010, 2005, 2002, 2000, 1995, 1992, 1990, 1986, 1980, 1976, 1975, 1971, 1970, 1965, 1960, 1955, 1951, 1945, 1940, 1935, 1930, 1928, 1922
12306 ABERCROMBY DR	2005, 2002, 2000, 1995, 1992, 1990, 1986, 1980, 1976, 1975, 1971, 1970, 1965, 1960, 1955, 1951, 1945, 1940, 1935, 1930, 1928, 1922
12307 ABERCROMBY DR	2020, 2005, 2002, 2000, 1995, 1992, 1990, 1986, 1980, 1976, 1975, 1971, 1970, 1965, 1960, 1955, 1951, 1945, 1940, 1935, 1930, 1928, 1922
12307 LAMBERTON ST	2005, 2002, 2000, 1995, 1992, 1990, 1986, 1980, 1976, 1975, 1971, 1970, 1965, 1960, 1955, 1951, 1945, 1940, 1935, 1930, 1928, 1922
12308 ASHENTREE LN	2005, 2002, 2000, 1995, 1992, 1990, 1986, 1980, 1976, 1975, 1971, 1970, 1965, 1960, 1955, 1951, 1945, 1940, 1935, 1930, 1928, 1922
12308 BERRIEDALE WAY	2005, 2002, 2000, 1995, 1992, 1990, 1986, 1980, 1976, 1975, 1971, 1970, 1965, 1960, 1955, 1951, 1945, 1940, 1935, 1930, 1928, 1922
12308 WINGER ST	2014, 2005, 2002, 2000, 1995, 1992, 1990, 1986, 1980, 1976, 1975, 1971, 1970, 1965, 1960, 1955, 1951, 1945, 1940, 1935, 1930, 1928, 1922
12309 ASHENTREE LN	2005, 2002, 2000, 1995, 1992, 1990, 1986, 1980, 1976, 1975, 1971, 1970, 1965, 1960, 1955, 1951, 1945, 1940, 1935, 1930, 1928, 1922
12310 ABERCROMBY DR	2005, 2002, 2000, 1995, 1992, 1990, 1986, 1980, 1976, 1975, 1971, 1970, 1965, 1960, 1955, 1951, 1945, 1940, 1935, 1930, 1928, 1922
12311 ABERCROMBY DR	2017, 2005, 2002, 2000, 1995, 1992, 1990, 1986, 1980, 1976, 1975, 1971, 1970, 1965, 1960, 1955, 1951, 1945, 1940, 1935, 1930, 1928, 1922
12312 BERRIEDALE WAY	2005, 2002, 2000, 1995, 1992, 1990, 1986, 1980, 1976, 1975, 1971, 1970, 1965, 1960, 1955, 1951, 1945, 1940, 1935, 1930, 1928, 1922
12312 WINGER ST	2005, 2002, 2000, 1995, 1992, 1990, 1986, 1980, 1976, 1975, 1971, 1970, 1965, 1960, 1955, 1951, 1945, 1940, 1935, 1930, 1928, 1922
12314 ABERCROMBY DR	2005, 2002, 2000, 1995, 1992, 1990, 1986, 1980, 1976, 1975, 1971, 1970, 1965, 1960, 1955, 1951, 1945, 1940, 1935, 1930, 1928, 1922
12315 ABERCROMBY DR	2005, 2002, 2000, 1995, 1992, 1990, 1986, 1980, 1976, 1975, 1971, 1970, 1965, 1960, 1955, 1951, 1945, 1940, 1935, 1930, 1928, 1922
12316 BERRIEDALE WAY	2005, 2002, 2000, 1995, 1992, 1990, 1986, 1980, 1976, 1975, 1971, 1970, 1965, 1960, 1955, 1951, 1945, 1940, 1935, 1930, 1928, 1922
12316 WINGER ST	2005, 2002, 2000, 1995, 1992, 1990, 1986, 1980, 1976, 1975, 1971, 1970, 1965, 1960, 1955, 1951, 1945, 1940, 1935, 1930, 1928, 1922
12320 BERRIEDALE WAY	2017, 2005, 2002, 2000, 1995, 1992, 1990, 1986, 1980, 1976, 1975, 1971, 1970, 1965, 1960, 1955, 1951, 1945, 1940, 1935, 1930, 1928, 1922

FINDINGS

Address Researched	Address Not Identified in Research Source
124 S ALLEN RD	2017, 2014, 2010, 2005, 2002, 2000, 1995, 1992, 1990, 1986, 1980, 1976, 1975, 1971, 1970, 1965, 1960, 1955, 1951, 1945, 1940, 1935, 1930, 1928, 1922
12400 ABERCROMBY DR	2005, 2002, 2000, 1995, 1992, 1990, 1986, 1980, 1976, 1975, 1971, 1970, 1965, 1960, 1955, 1951, 1945, 1940, 1935, 1930, 1928, 1922
12401 ABERCROMBY DR	2005, 2002, 2000, 1995, 1992, 1990, 1986, 1980, 1976, 1975, 1971, 1970, 1965, 1960, 1955, 1951, 1945, 1940, 1935, 1930, 1928, 1922
12402 WINGER ST	2017, 2005, 2002, 2000, 1995, 1992, 1990, 1986, 1980, 1976, 1975, 1971, 1970, 1965, 1960, 1955, 1951, 1945, 1940, 1935, 1930, 1928, 1922
12403 TENBURRY AVE	2017, 2014, 2010, 2005, 2002, 2000, 1995, 1992, 1990, 1986, 1980, 1976, 1975, 1971, 1970, 1965, 1960, 1955, 1951, 1945, 1940, 1935, 1930, 1928, 1922
12404 ABERCROMBY DR	2005, 2002, 2000, 1995, 1992, 1990, 1986, 1980, 1976, 1975, 1971, 1970, 1965, 1960, 1955, 1951, 1945, 1940, 1935, 1930, 1928, 1922
12404 LAMBERTON ST	2005, 2002, 2000, 1995, 1992, 1990, 1986, 1980, 1976, 1975, 1971, 1970, 1965, 1960, 1955, 1951, 1945, 1940, 1935, 1930, 1928, 1922
12405 ABERCROMBY DR	2005, 2002, 2000, 1995, 1992, 1990, 1986, 1980, 1976, 1975, 1971, 1970, 1965, 1960, 1955, 1951, 1945, 1940, 1935, 1930, 1928, 1922
12405 LAMBERTON ST	2017, 2005, 2002, 2000, 1995, 1992, 1990, 1986, 1980, 1976, 1975, 1971, 1970, 1965, 1960, 1955, 1951, 1945, 1940, 1935, 1930, 1928, 1922
12406 WINGER ST	2020, 2014, 2005, 2002, 2000, 1995, 1992, 1990, 1986, 1980, 1976, 1975, 1971, 1970, 1965, 1960, 1955, 1951, 1945, 1940, 1935, 1930, 1928, 1922
12407 TENBURRY AVE	2017, 2014, 2010, 2005, 2002, 2000, 1995, 1992, 1990, 1986, 1980, 1976, 1975, 1971, 1970, 1965, 1960, 1955, 1951, 1945, 1940, 1935, 1930, 1928, 1922
12408 ABERCROMBY DR	2005, 2002, 2000, 1995, 1992, 1990, 1986, 1980, 1976, 1975, 1971, 1970, 1965, 1960, 1955, 1951, 1945, 1940, 1935, 1930, 1928, 1922
12408 LAMBERTON ST	2020, 2017, 2014, 2005, 2002, 2000, 1995, 1992, 1990, 1986, 1980, 1976, 1975, 1971, 1970, 1965, 1960, 1955, 1951, 1945, 1940, 1935, 1930, 1928, 1922
12410 WINGER ST	2005, 2002, 2000, 1995, 1992, 1990, 1986, 1980, 1976, 1975, 1971, 1970, 1965, 1960, 1955, 1951, 1945, 1940, 1935, 1930, 1928, 1922
12411 TENBURRY AVE	2017, 2014, 2010, 2005, 2002, 2000, 1995, 1992, 1990, 1986, 1980, 1976, 1975, 1971, 1970, 1965, 1960, 1955, 1951, 1945, 1940, 1935, 1930, 1928, 1922
12412 ABERCROMBY DR	2005, 2002, 2000, 1995, 1992, 1990, 1986, 1980, 1976, 1975, 1971, 1970, 1965, 1960, 1955, 1951, 1945, 1940, 1935, 1930, 1928, 1922
12414 WINGER ST	2005, 2002, 2000, 1995, 1992, 1990, 1986, 1980, 1976, 1975, 1971, 1970, 1965, 1960, 1955, 1951, 1945, 1940, 1935, 1930, 1928, 1922
12415 TENBURRY AVE	2017, 2014, 2010, 2005, 2002, 2000, 1995, 1992, 1990, 1986, 1980, 1976, 1975, 1971, 1970, 1965, 1960, 1955, 1951, 1945, 1940, 1935, 1930, 1928, 1922
12416 ABERCROMBY DR	2005, 2002, 2000, 1995, 1992, 1990, 1986, 1980, 1976, 1975, 1971, 1970, 1965, 1960, 1955, 1951, 1945, 1940, 1935, 1930, 1928, 1922
12417 ABERCROMBY DR	2010, 2005, 2002, 2000, 1995, 1992, 1990, 1986, 1980, 1976, 1975, 1971, 1970, 1965, 1960, 1955, 1951, 1945, 1940, 1935, 1930, 1928, 1922
12418 WINGER ST	2017, 2005, 2002, 2000, 1995, 1992, 1990, 1986, 1980, 1976, 1975, 1971, 1970, 1965, 1960, 1955, 1951, 1945, 1940, 1935, 1930, 1928, 1922
12419 WINGER ST	2005, 2002, 2000, 1995, 1992, 1990, 1986, 1980, 1976, 1975, 1971, 1970, 1965, 1960, 1955, 1951, 1945, 1940, 1935, 1930, 1928, 1922

FINDINGS

Address Researched	Address Not Identified in Research Source
12420 ABERCROMBY DR	2005, 2002, 2000, 1995, 1992, 1990, 1986, 1980, 1976, 1975, 1971, 1970, 1965, 1960, 1955, 1951, 1945, 1940, 1935, 1930, 1928, 1922
12421 ABERCROMBY DR	2020, 2010, 2005, 2002, 2000, 1995, 1992, 1990, 1986, 1980, 1976, 1975, 1971, 1970, 1965, 1960, 1955, 1951, 1945, 1940, 1935, 1930, 1928, 1922
12422 WINGER ST	2017, 2005, 2002, 2000, 1995, 1992, 1990, 1986, 1980, 1976, 1975, 1971, 1970, 1965, 1960, 1955, 1951, 1945, 1940, 1935, 1930, 1928, 1922
12423 WINGER ST	2005, 2002, 2000, 1995, 1992, 1990, 1986, 1980, 1976, 1975, 1971, 1970, 1965, 1960, 1955, 1951, 1945, 1940, 1935, 1930, 1928, 1922
12426 WINGER ST	2005, 2002, 2000, 1995, 1992, 1990, 1986, 1980, 1976, 1975, 1971, 1970, 1965, 1960, 1955, 1951, 1945, 1940, 1935, 1930, 1928, 1922
125 NEW TOWNE ST	2017, 2005, 2002, 2000, 1995, 1992, 1990, 1986, 1980, 1976, 1975, 1971, 1970, 1965, 1960, 1955, 1951, 1945, 1940, 1935, 1930, 1928, 1922
12500 CHESWOLDE DR	2005, 2002, 2000, 1995, 1992, 1990, 1986, 1980, 1976, 1975, 1971, 1970, 1965, 1960, 1955, 1951, 1945, 1940, 1935, 1930, 1928, 1922
12500 STOCKDALE HWY	2017, 2014, 2010, 2005, 2002, 2000, 1995, 1992, 1990, 1986, 1980, 1976, 1975, 1971, 1970, 1965, 1960, 1955, 1951, 1945, 1940, 1935, 1930, 1928, 1922
12500 WINGER ST	2020, 2005, 2002, 2000, 1995, 1992, 1990, 1986, 1980, 1976, 1975, 1971, 1970, 1965, 1960, 1955, 1951, 1945, 1940, 1935, 1930, 1928, 1922
12501 CHESWOLDE DR	2005, 2002, 2000, 1995, 1992, 1990, 1986, 1980, 1976, 1975, 1971, 1970, 1965, 1960, 1955, 1951, 1945, 1940, 1935, 1930, 1928, 1922
12501 WINGER ST	2005, 2002, 2000, 1995, 1992, 1990, 1986, 1980, 1976, 1975, 1971, 1970, 1965, 1960, 1955, 1951, 1945, 1940, 1935, 1930, 1928, 1922
12502 ABERCROMBY DR	2005, 2002, 2000, 1995, 1992, 1990, 1986, 1980, 1976, 1975, 1971, 1970, 1965, 1960, 1955, 1951, 1945, 1940, 1935, 1930, 1928, 1922
12503 ABERCROMBY DR	2017, 2010, 2005, 2002, 2000, 1995, 1992, 1990, 1986, 1980, 1976, 1975, 1971, 1970, 1965, 1960, 1955, 1951, 1945, 1940, 1935, 1930, 1928, 1922
12504 CHESWOLDE DR	2005, 2002, 2000, 1995, 1992, 1990, 1986, 1980, 1976, 1975, 1971, 1970, 1965, 1960, 1955, 1951, 1945, 1940, 1935, 1930, 1928, 1922
12504 WINGER ST	2005, 2002, 2000, 1995, 1992, 1990, 1986, 1980, 1976, 1975, 1971, 1970, 1965, 1960, 1955, 1951, 1945, 1940, 1935, 1930, 1928, 1922
12506 ABERCROMBY DR	2005, 2002, 2000, 1995, 1992, 1990, 1986, 1980, 1976, 1975, 1971, 1970, 1965, 1960, 1955, 1951, 1945, 1940, 1935, 1930, 1928, 1922
12507 ABERCROMBY DR	2010, 2005, 2002, 2000, 1995, 1992, 1990, 1986, 1980, 1976, 1975, 1971, 1970, 1965, 1960, 1955, 1951, 1945, 1940, 1935, 1930, 1928, 1922
12508 CHESWOLDE DR	2017, 2005, 2002, 2000, 1995, 1992, 1990, 1986, 1980, 1976, 1975, 1971, 1970, 1965, 1960, 1955, 1951, 1945, 1940, 1935, 1930, 1928, 1922
12508 WINGER ST	2017, 2005, 2002, 2000, 1995, 1992, 1990, 1986, 1980, 1976, 1975, 1971, 1970, 1965, 1960, 1955, 1951, 1945, 1940, 1935, 1930, 1928, 1922
12509 CHESWOLDE DR	2005, 2002, 2000, 1995, 1992, 1990, 1986, 1980, 1976, 1975, 1971, 1970, 1965, 1960, 1955, 1951, 1945, 1940, 1935, 1930, 1928, 1922
12510 ABERCROMBY DR	2017, 2005, 2002, 2000, 1995, 1992, 1990, 1986, 1980, 1976, 1975, 1971, 1970, 1965, 1960, 1955, 1951, 1945, 1940, 1935, 1930, 1928, 1922
12511 ABERCROMBY DR	2020, 2010, 2005, 2002, 2000, 1995, 1992, 1990, 1986, 1980, 1976, 1975, 1971, 1970, 1965, 1960, 1955, 1951, 1945, 1940, 1935, 1930, 1928, 1922

FINDINGS

Address Researched	Address Not Identified in Research Source
12512 CHESWOLDE DR	2005, 2002, 2000, 1995, 1992, 1990, 1986, 1980, 1976, 1975, 1971, 1970, 1965, 1960, 1955, 1951, 1945, 1940, 1935, 1930, 1928, 1922
12512 WINGER ST	2010, 2005, 2002, 2000, 1995, 1992, 1990, 1986, 1980, 1976, 1975, 1971, 1970, 1965, 1960, 1955, 1951, 1945, 1940, 1935, 1930, 1928, 1922
12513 CHESWOLDE DR	2005, 2002, 2000, 1995, 1992, 1990, 1986, 1980, 1976, 1975, 1971, 1970, 1965, 1960, 1955, 1951, 1945, 1940, 1935, 1930, 1928, 1922
12514 ABERCROMBY DR	2014, 2010, 2005, 2002, 2000, 1995, 1992, 1990, 1986, 1980, 1976, 1975, 1971, 1970, 1965, 1960, 1955, 1951, 1945, 1940, 1935, 1930, 1928, 1922
12515 ABERCROMBY DR	2014, 2010, 2005, 2002, 2000, 1995, 1992, 1990, 1986, 1980, 1976, 1975, 1971, 1970, 1965, 1960, 1955, 1951, 1945, 1940, 1935, 1930, 1928, 1922
12517 CHESWOLDE DR	2005, 2002, 2000, 1995, 1992, 1990, 1986, 1980, 1976, 1975, 1971, 1970, 1965, 1960, 1955, 1951, 1945, 1940, 1935, 1930, 1928, 1922
12518 ABERCROMBY DR	2014, 2010, 2005, 2002, 2000, 1995, 1992, 1990, 1986, 1980, 1976, 1975, 1971, 1970, 1965, 1960, 1955, 1951, 1945, 1940, 1935, 1930, 1928, 1922
126 CASTLEBAR DR	2005, 2002, 2000, 1995, 1992, 1990, 1986, 1980, 1976, 1975, 1971, 1970, 1965, 1960, 1955, 1951, 1945, 1940, 1935, 1930, 1928, 1922
12600 FALLSTAFF LN	2020, 2005, 2002, 2000, 1995, 1992, 1990, 1986, 1980, 1976, 1975, 1971, 1970, 1965, 1960, 1955, 1951, 1945, 1940, 1935, 1930, 1928, 1922
12601 FALLSTAFF LN	2005, 2002, 2000, 1995, 1992, 1990, 1986, 1980, 1976, 1975, 1971, 1970, 1965, 1960, 1955, 1951, 1945, 1940, 1935, 1930, 1928, 1922
12602 BEECHFIELD DR	2005, 2002, 2000, 1995, 1992, 1990, 1986, 1980, 1976, 1975, 1971, 1970, 1965, 1960, 1955, 1951, 1945, 1940, 1935, 1930, 1928, 1922
12602 CHESWOLDE DR	2005, 2002, 2000, 1995, 1992, 1990, 1986, 1980, 1976, 1975, 1971, 1970, 1965, 1960, 1955, 1951, 1945, 1940, 1935, 1930, 1928, 1922
12603 BEECHFIELD DR	2020, 2005, 2002, 2000, 1995, 1992, 1990, 1986, 1980, 1976, 1975, 1971, 1970, 1965, 1960, 1955, 1951, 1945, 1940, 1935, 1930, 1928, 1922
12603 CHESWOLDE DR	2010, 2005, 2002, 2000, 1995, 1992, 1990, 1986, 1980, 1976, 1975, 1971, 1970, 1965, 1960, 1955, 1951, 1945, 1940, 1935, 1930, 1928, 1922
12604 FALLSTAFF LN	2005, 2002, 2000, 1995, 1992, 1990, 1986, 1980, 1976, 1975, 1971, 1970, 1965, 1960, 1955, 1951, 1945, 1940, 1935, 1930, 1928, 1922
12605 FALLSTAFF LN	2005, 2002, 2000, 1995, 1992, 1990, 1986, 1980, 1976, 1975, 1971, 1970, 1965, 1960, 1955, 1951, 1945, 1940, 1935, 1930, 1928, 1922
12606 CHESWOLDE DR	2005, 2002, 2000, 1995, 1992, 1990, 1986, 1980, 1976, 1975, 1971, 1970, 1965, 1960, 1955, 1951, 1945, 1940, 1935, 1930, 1928, 1922
12607 BEECHFIELD DR	2005, 2002, 2000, 1995, 1992, 1990, 1986, 1980, 1976, 1975, 1971, 1970, 1965, 1960, 1955, 1951, 1945, 1940, 1935, 1930, 1928, 1922
12607 CHESWOLDE DR	2005, 2002, 2000, 1995, 1992, 1990, 1986, 1980, 1976, 1975, 1971, 1970, 1965, 1960, 1955, 1951, 1945, 1940, 1935, 1930, 1928, 1922
12608 FALLSTAFF LN	2017, 2005, 2002, 2000, 1995, 1992, 1990, 1986, 1980, 1976, 1975, 1971, 1970, 1965, 1960, 1955, 1951, 1945, 1940, 1935, 1930, 1928, 1922
12609 FALLSTAFF LN	2005, 2002, 2000, 1995, 1992, 1990, 1986, 1980, 1976, 1975, 1971, 1970, 1965, 1960, 1955, 1951, 1945, 1940, 1935, 1930, 1928, 1922
12610 BEECHFIELD DR	2005, 2002, 2000, 1995, 1992, 1990, 1986, 1980, 1976, 1975, 1971, 1970, 1965, 1960, 1955, 1951, 1945, 1940, 1935, 1930, 1928, 1922

FINDINGS

Address Researched	Address Not Identified in Research Source
12610 CHESWOLDE DR	2005, 2002, 2000, 1995, 1992, 1990, 1986, 1980, 1976, 1975, 1971, 1970, 1965, 1960, 1955, 1951, 1945, 1940, 1935, 1930, 1928, 1922
12611 BEECHFIELD DR	2005, 2002, 2000, 1995, 1992, 1990, 1986, 1980, 1976, 1975, 1971, 1970, 1965, 1960, 1955, 1951, 1945, 1940, 1935, 1930, 1928, 1922
12611 CHESWOLDE DR	2005, 2002, 2000, 1995, 1992, 1990, 1986, 1980, 1976, 1975, 1971, 1970, 1965, 1960, 1955, 1951, 1945, 1940, 1935, 1930, 1928, 1922
12612 FALLSTAFF LN	2020, 2005, 2002, 2000, 1995, 1992, 1990, 1986, 1980, 1976, 1975, 1971, 1970, 1965, 1960, 1955, 1951, 1945, 1940, 1935, 1930, 1928, 1922
12613 FALLSTAFF LN	2017, 2005, 2002, 2000, 1995, 1992, 1990, 1986, 1980, 1976, 1975, 1971, 1970, 1965, 1960, 1955, 1951, 1945, 1940, 1935, 1930, 1928, 1922
12614 BEECHFIELD DR	2005, 2002, 2000, 1995, 1992, 1990, 1986, 1980, 1976, 1975, 1971, 1970, 1965, 1960, 1955, 1951, 1945, 1940, 1935, 1930, 1928, 1922
12615 BEECHFIELD DR	2005, 2002, 2000, 1995, 1992, 1990, 1986, 1980, 1976, 1975, 1971, 1970, 1965, 1960, 1955, 1951, 1945, 1940, 1935, 1930, 1928, 1922
12615 CHESWOLDE DR	2005, 2002, 2000, 1995, 1992, 1990, 1986, 1980, 1976, 1975, 1971, 1970, 1965, 1960, 1955, 1951, 1945, 1940, 1935, 1930, 1928, 1922
12616 FALLSTAFF LN	2005, 2002, 2000, 1995, 1992, 1990, 1986, 1980, 1976, 1975, 1971, 1970, 1965, 1960, 1955, 1951, 1945, 1940, 1935, 1930, 1928, 1922
12617 FALLSTAFF LN	2005, 2002, 2000, 1995, 1992, 1990, 1986, 1980, 1976, 1975, 1971, 1970, 1965, 1960, 1955, 1951, 1945, 1940, 1935, 1930, 1928, 1922
12618 BEECHFIELD DR	2017, 2005, 2002, 2000, 1995, 1992, 1990, 1986, 1980, 1976, 1975, 1971, 1970, 1965, 1960, 1955, 1951, 1945, 1940, 1935, 1930, 1928, 1922
12619 BEECHFIELD DR	2017, 2005, 2002, 2000, 1995, 1992, 1990, 1986, 1980, 1976, 1975, 1971, 1970, 1965, 1960, 1955, 1951, 1945, 1940, 1935, 1930, 1928, 1922
12619 CHESWOLDE DR	2005, 2002, 2000, 1995, 1992, 1990, 1986, 1980, 1976, 1975, 1971, 1970, 1965, 1960, 1955, 1951, 1945, 1940, 1935, 1930, 1928, 1922
12620 FALLSTAFF LN	2017, 2010, 2005, 2002, 2000, 1995, 1992, 1990, 1986, 1980, 1976, 1975, 1971, 1970, 1965, 1960, 1955, 1951, 1945, 1940, 1935, 1930, 1928, 1922
12621 FALLSTAFF LN	2005, 2002, 2000, 1995, 1992, 1990, 1986, 1980, 1976, 1975, 1971, 1970, 1965, 1960, 1955, 1951, 1945, 1940, 1935, 1930, 1928, 1922
12624 FALLSTAFF LN	2020, 2005, 2002, 2000, 1995, 1992, 1990, 1986, 1980, 1976, 1975, 1971, 1970, 1965, 1960, 1955, 1951, 1945, 1940, 1935, 1930, 1928, 1922
12625 FALLSTAFF LN	2005, 2002, 2000, 1995, 1992, 1990, 1986, 1980, 1976, 1975, 1971, 1970, 1965, 1960, 1955, 1951, 1945, 1940, 1935, 1930, 1928, 1922
12628 FALLSTAFF LN	2005, 2002, 2000, 1995, 1992, 1990, 1986, 1980, 1976, 1975, 1971, 1970, 1965, 1960, 1955, 1951, 1945, 1940, 1935, 1930, 1928, 1922
12700 BEECHFIELD DR	2005, 2002, 2000, 1995, 1992, 1990, 1986, 1980, 1976, 1975, 1971, 1970, 1965, 1960, 1955, 1951, 1945, 1940, 1935, 1930, 1928, 1922
12701 BEECHFIELD DR	2005, 2002, 2000, 1995, 1992, 1990, 1986, 1980, 1976, 1975, 1971, 1970, 1965, 1960, 1955, 1951, 1945, 1940, 1935, 1930, 1928, 1922
12701 CHESWOLDE DR	2005, 2002, 2000, 1995, 1992, 1990, 1986, 1980, 1976, 1975, 1971, 1970, 1965, 1960, 1955, 1951, 1945, 1940, 1935, 1930, 1928, 1922
12704 BEECHFIELD DR	2005, 2002, 2000, 1995, 1992, 1990, 1986, 1980, 1976, 1975, 1971, 1970, 1965, 1960, 1955, 1951, 1945, 1940, 1935, 1930, 1928, 1922

FINDINGS

Address Researched	Address Not Identified in Research Source
12705 BEECHFIELD DR	2017, 2005, 2002, 2000, 1995, 1992, 1990, 1986, 1980, 1976, 1975, 1971, 1970, 1965, 1960, 1955, 1951, 1945, 1940, 1935, 1930, 1928, 1922
12705 CHESWOLDE DR	2017, 2005, 2002, 2000, 1995, 1992, 1990, 1986, 1980, 1976, 1975, 1971, 1970, 1965, 1960, 1955, 1951, 1945, 1940, 1935, 1930, 1928, 1922
12708 BEECHFIELD DR	2005, 2002, 2000, 1995, 1992, 1990, 1986, 1980, 1976, 1975, 1971, 1970, 1965, 1960, 1955, 1951, 1945, 1940, 1935, 1930, 1928, 1922
12709 BEECHFIELD DR	2020, 2005, 2002, 2000, 1995, 1992, 1990, 1986, 1980, 1976, 1975, 1971, 1970, 1965, 1960, 1955, 1951, 1945, 1940, 1935, 1930, 1928, 1922
12709 CHESWOLDE DR	2020, 2005, 2002, 2000, 1995, 1992, 1990, 1986, 1980, 1976, 1975, 1971, 1970, 1965, 1960, 1955, 1951, 1945, 1940, 1935, 1930, 1928, 1922
12712 BEECHFIELD DR	2005, 2002, 2000, 1995, 1992, 1990, 1986, 1980, 1976, 1975, 1971, 1970, 1965, 1960, 1955, 1951, 1945, 1940, 1935, 1930, 1928, 1922
12713 CHESWOLDE DR	2005, 2002, 2000, 1995, 1992, 1990, 1986, 1980, 1976, 1975, 1971, 1970, 1965, 1960, 1955, 1951, 1945, 1940, 1935, 1930, 1928, 1922
12717 CHESWOLDE DR	2005, 2002, 2000, 1995, 1992, 1990, 1986, 1980, 1976, 1975, 1971, 1970, 1965, 1960, 1955, 1951, 1945, 1940, 1935, 1930, 1928, 1922
12721 CHESWOLDE DR	2005, 2002, 2000, 1995, 1992, 1990, 1986, 1980, 1976, 1975, 1971, 1970, 1965, 1960, 1955, 1951, 1945, 1940, 1935, 1930, 1928, 1922
12775 STOCKDALE HWY	2017, 2002, 2000, 1995, 1992, 1990, 1986, 1980, 1976, 1975, 1971, 1970, 1965, 1960, 1955, 1951, 1945, 1940, 1935, 1930, 1928, 1922
12777 STOCKDALE HWY	2020, 2017, 2014, 2010, 2002, 2000, 1995, 1992, 1990, 1986, 1980, 1976, 1975, 1971, 1970, 1965, 1960, 1955, 1951, 1945, 1940, 1935, 1930, 1928, 1922
128 NEW TOWNE ST	2017, 2014, 2010, 2005, 2002, 2000, 1995, 1992, 1990, 1986, 1980, 1976, 1975, 1971, 1970, 1965, 1960, 1955, 1951, 1945, 1940, 1935, 1930, 1928, 1922
12802 BEECHFIELD DR	2005, 2002, 2000, 1995, 1992, 1990, 1986, 1980, 1976, 1975, 1971, 1970, 1965, 1960, 1955, 1951, 1945, 1940, 1935, 1930, 1928, 1922
12806 BEECHFIELD DR	2005, 2002, 2000, 1995, 1992, 1990, 1986, 1980, 1976, 1975, 1971, 1970, 1965, 1960, 1955, 1951, 1945, 1940, 1935, 1930, 1928, 1922
12810 BEECHFIELD DR	2005, 2002, 2000, 1995, 1992, 1990, 1986, 1980, 1976, 1975, 1971, 1970, 1965, 1960, 1955, 1951, 1945, 1940, 1935, 1930, 1928, 1922
12814 BEECHFIELD DR	2005, 2002, 2000, 1995, 1992, 1990, 1986, 1980, 1976, 1975, 1971, 1970, 1965, 1960, 1955, 1951, 1945, 1940, 1935, 1930, 1928, 1922
12818 BEECHFIELD DR	2005, 2002, 2000, 1995, 1992, 1990, 1986, 1980, 1976, 1975, 1971, 1970, 1965, 1960, 1955, 1951, 1945, 1940, 1935, 1930, 1928, 1922
12822 BEECHFIELD DR	2005, 2002, 2000, 1995, 1992, 1990, 1986, 1980, 1976, 1975, 1971, 1970, 1965, 1960, 1955, 1951, 1945, 1940, 1935, 1930, 1928, 1922
12826 BEECHFIELD DR	2005, 2002, 2000, 1995, 1992, 1990, 1986, 1980, 1976, 1975, 1971, 1970, 1965, 1960, 1955, 1951, 1945, 1940, 1935, 1930, 1928, 1922
12830 BEECHFIELD DR	2005, 2002, 2000, 1995, 1992, 1990, 1986, 1980, 1976, 1975, 1971, 1970, 1965, 1960, 1955, 1951, 1945, 1940, 1935, 1930, 1928, 1922
12834 BEECHFIELD DR	2005, 2002, 2000, 1995, 1992, 1990, 1986, 1980, 1976, 1975, 1971, 1970, 1965, 1960, 1955, 1951, 1945, 1940, 1935, 1930, 1928, 1922
12838 BEECHFIELD DR	2005, 2002, 2000, 1995, 1992, 1990, 1986, 1980, 1976, 1975, 1971, 1970, 1965, 1960, 1955, 1951, 1945, 1940, 1935, 1930, 1928, 1922

FINDINGS

Address Researched	Address Not Identified in Research Source
12842 BEECHFIELD DR	2005, 2002, 2000, 1995, 1992, 1990, 1986, 1980, 1976, 1975, 1971, 1970, 1965, 1960, 1955, 1951, 1945, 1940, 1935, 1930, 1928, 1922
12846 BEECHFIELD DR	2020, 2005, 2002, 2000, 1995, 1992, 1990, 1986, 1980, 1976, 1975, 1971, 1970, 1965, 1960, 1955, 1951, 1945, 1940, 1935, 1930, 1928, 1922
12850 BEECHFIELD DR	2005, 2002, 2000, 1995, 1992, 1990, 1986, 1980, 1976, 1975, 1971, 1970, 1965, 1960, 1955, 1951, 1945, 1940, 1935, 1930, 1928, 1922
129 NEW TOWNE ST	2005, 2002, 2000, 1995, 1992, 1990, 1986, 1980, 1976, 1975, 1971, 1970, 1965, 1960, 1955, 1951, 1945, 1940, 1935, 1930, 1928, 1922
12900 BIRKENFELD AVE	1995, 1992, 1990, 1986, 1980, 1976, 1975, 1971, 1970, 1965, 1960, 1955, 1951, 1945, 1940, 1935, 1930, 1928, 1922
12900 HEIDI CT	2000, 1995, 1992, 1986, 1980, 1976, 1975, 1971, 1970, 1965, 1960, 1955, 1951, 1945, 1940, 1935, 1930, 1928, 1922
12900 HILLARY WAY	2017, 2000, 1995, 1992, 1990, 1986, 1980, 1976, 1975, 1971, 1970, 1965, 1960, 1955, 1951, 1945, 1940, 1935, 1930, 1928, 1922
12900 JOELLE CT	1995, 1992, 1990, 1986, 1980, 1976, 1975, 1971, 1970, 1965, 1960, 1955, 1951, 1945, 1940, 1935, 1930, 1928, 1922
12900 LYNETT WAY	1995, 1986, 1980, 1976, 1975, 1971, 1970, 1965, 1960, 1955, 1951, 1945, 1940, 1935, 1930, 1928, 1922
12901 BIRKENFELD AVE	1986, 1980, 1976, 1975, 1971, 1970, 1965, 1960, 1955, 1951, 1945, 1940, 1935, 1930, 1928, 1922
12901 HEIDI CT	2017, 2005, 1992, 1990, 1986, 1980, 1976, 1975, 1971, 1970, 1965, 1960, 1955, 1951, 1945, 1940, 1935, 1930, 1928, 1922
12901 HILLARY WAY	2020, 2000, 1986, 1980, 1976, 1975, 1971, 1970, 1965, 1960, 1955, 1951, 1945, 1940, 1935, 1930, 1928, 1922
12901 JOELLE CT	1986, 1980, 1976, 1975, 1971, 1970, 1965, 1960, 1955, 1951, 1945, 1940, 1935, 1930, 1928, 1922
12901 LYNETT WAY	1995, 1992, 1990, 1986, 1980, 1976, 1975, 1971, 1970, 1965, 1960, 1955, 1951, 1945, 1940, 1935, 1930, 1928, 1922
12901 SAN JUAN AVE	1995, 1992, 1990, 1986, 1980, 1976, 1975, 1971, 1970, 1965, 1960, 1955, 1951, 1945, 1940, 1935, 1930, 1928, 1922
12904 BIRKENFELD AVE	2017, 1992, 1990, 1986, 1980, 1976, 1975, 1971, 1970, 1965, 1960, 1955, 1951, 1945, 1940, 1935, 1930, 1928, 1922
12904 HEIDI CT	2017, 2014, 1986, 1980, 1976, 1975, 1971, 1970, 1965, 1960, 1955, 1951, 1945, 1940, 1935, 1930, 1928, 1922
12904 HILLARY WAY	2000, 1992, 1990, 1986, 1980, 1976, 1975, 1971, 1970, 1965, 1960, 1955, 1951, 1945, 1940, 1935, 1930, 1928, 1922
12904 JOELLE CT	1986, 1980, 1976, 1975, 1971, 1970, 1965, 1960, 1955, 1951, 1945, 1940, 1935, 1930, 1928, 1922
12904 LYNETT WAY	1995, 1992, 1990, 1986, 1980, 1976, 1975, 1971, 1970, 1965, 1960, 1955, 1951, 1945, 1940, 1935, 1930, 1928, 1922
12905 BIRKENFELD AVE	1992, 1990, 1986, 1980, 1976, 1975, 1971, 1970, 1965, 1960, 1955, 1951, 1945, 1940, 1935, 1930, 1928, 1922
12905 HEIDI CT	2020, 2000, 1995, 1992, 1990, 1986, 1980, 1976, 1975, 1971, 1970, 1965, 1960, 1955, 1951, 1945, 1940, 1935, 1930, 1928, 1922

FINDINGS

Address Researched	Address Not Identified in Research Source
12905 HILLARY WAY	2000, 1992, 1990, 1986, 1980, 1976, 1975, 1971, 1970, 1965, 1960, 1955, 1951, 1945, 1940, 1935, 1930, 1928, 1922
12905 JOELLE CT	1992, 1990, 1986, 1980, 1976, 1975, 1971, 1970, 1965, 1960, 1955, 1951, 1945, 1940, 1935, 1930, 1928, 1922
12905 LYNETT WAY	1995, 1992, 1990, 1986, 1980, 1976, 1975, 1971, 1970, 1965, 1960, 1955, 1951, 1945, 1940, 1935, 1930, 1928, 1922
12907 SAN JUAN AVE	1990, 1980, 1976, 1975, 1971, 1970, 1965, 1960, 1955, 1951, 1945, 1940, 1935, 1930, 1928, 1922
12908 BIRKENFELD AVE	1992, 1990, 1986, 1980, 1976, 1975, 1971, 1970, 1965, 1960, 1955, 1951, 1945, 1940, 1935, 1930, 1928, 1922
12908 HEIDI CT	1992, 1990, 1986, 1980, 1976, 1975, 1971, 1970, 1965, 1960, 1955, 1951, 1945, 1940, 1935, 1930, 1928, 1922
12908 HILLARY WAY	1992, 1990, 1986, 1980, 1976, 1975, 1971, 1970, 1965, 1960, 1955, 1951, 1945, 1940, 1935, 1930, 1928, 1922
12908 JOELLE CT	2000, 1992, 1990, 1986, 1980, 1976, 1975, 1971, 1970, 1965, 1960, 1955, 1951, 1945, 1940, 1935, 1930, 1928, 1922
12908 LYNETT WAY	1986, 1980, 1976, 1975, 1971, 1970, 1965, 1960, 1955, 1951, 1945, 1940, 1935, 1930, 1928, 1922
12909 BIRKENFELD AVE	1992, 1990, 1986, 1980, 1976, 1975, 1971, 1970, 1965, 1960, 1955, 1951, 1945, 1940, 1935, 1930, 1928, 1922
12909 HEIDI CT	1992, 1990, 1986, 1980, 1976, 1975, 1971, 1970, 1965, 1960, 1955, 1951, 1945, 1940, 1935, 1930, 1928, 1922
12909 HILLARY WAY	2020, 2017, 1995, 1992, 1986, 1980, 1976, 1975, 1971, 1970, 1965, 1960, 1955, 1951, 1945, 1940, 1935, 1930, 1928, 1922
12909 JOELLE CT	1990, 1986, 1980, 1976, 1975, 1971, 1970, 1965, 1960, 1955, 1951, 1945, 1940, 1935, 1930, 1928, 1922
12909 LYNETT WAY	1992, 1986, 1980, 1976, 1975, 1971, 1970, 1965, 1960, 1955, 1951, 1945, 1940, 1935, 1930, 1928, 1922
12912 BIRKENFELD AVE	1992, 1990, 1986, 1980, 1976, 1975, 1971, 1970, 1965, 1960, 1955, 1951, 1945, 1940, 1935, 1930, 1928, 1922
12913 BIRKENFELD AVE	1992, 1990, 1986, 1980, 1976, 1975, 1971, 1970, 1965, 1960, 1955, 1951, 1945, 1940, 1935, 1930, 1928, 1922
12913 SAN JUAN AVE	2010, 1992, 1990, 1986, 1980, 1976, 1975, 1971, 1970, 1965, 1960, 1955, 1951, 1945, 1940, 1935, 1930, 1928, 1922
12916 BIRKENFELD AVE	1986, 1980, 1976, 1975, 1971, 1970, 1965, 1960, 1955, 1951, 1945, 1940, 1935, 1930, 1928, 1922
12917 BIRKENFELD AVE	1992, 1990, 1986, 1980, 1976, 1975, 1971, 1970, 1965, 1960, 1955, 1951, 1945, 1940, 1935, 1930, 1928, 1922
12921 BIRKENFELD AVE	1995, 1992, 1990, 1986, 1980, 1976, 1975, 1971, 1970, 1965, 1960, 1955, 1951, 1945, 1940, 1935, 1930, 1928, 1922
12925 BIRKENFELD AVE	2005, 1992, 1986, 1980, 1976, 1975, 1971, 1970, 1965, 1960, 1955, 1951, 1945, 1940, 1935, 1930, 1928, 1922
12929 BIRKENFELD AVE	1986, 1980, 1976, 1975, 1971, 1970, 1965, 1960, 1955, 1951, 1945, 1940, 1935, 1930, 1928, 1922

FINDINGS

Address Researched	Address Not Identified in Research Source
13000 HEIDI CT	1992, 1986, 1980, 1976, 1975, 1971, 1970, 1965, 1960, 1955, 1951, 1945, 1940, 1935, 1930, 1928, 1922
13000 HILLARY WAY	1986, 1980, 1976, 1975, 1971, 1970, 1965, 1960, 1955, 1951, 1945, 1940, 1935, 1930, 1928, 1922
13000 JOELLE CT	1992, 1990, 1986, 1980, 1976, 1975, 1971, 1970, 1965, 1960, 1955, 1951, 1945, 1940, 1935, 1930, 1928, 1922
13000 LYNETT WAY	1992, 1990, 1986, 1980, 1976, 1975, 1971, 1970, 1965, 1960, 1955, 1951, 1945, 1940, 1935, 1930, 1928, 1922
13000 SAN JUAN AVE	1992, 1990, 1980, 1976, 1975, 1971, 1970, 1965, 1960, 1955, 1951, 1945, 1940, 1935, 1930, 1928, 1922
13000 SAN SIMEON AVE	1980, 1976, 1975, 1971, 1970, 1965, 1960, 1955, 1951, 1945, 1940, 1935, 1930, 1928, 1922
13001 HEIDI CT	2005, 2000, 1992, 1990, 1986, 1980, 1976, 1975, 1971, 1970, 1965, 1960, 1955, 1951, 1945, 1940, 1935, 1930, 1928, 1922
13001 HILLARY WAY	1992, 1990, 1986, 1980, 1976, 1975, 1971, 1970, 1965, 1960, 1955, 1951, 1945, 1940, 1935, 1930, 1928, 1922
13001 JOELLE CT	2020, 2017, 1992, 1990, 1986, 1980, 1976, 1975, 1971, 1970, 1965, 1960, 1955, 1951, 1945, 1940, 1935, 1930, 1928, 1922
13001 LYNETT WAY	1992, 1986, 1980, 1976, 1975, 1971, 1970, 1965, 1960, 1955, 1951, 1945, 1940, 1935, 1930, 1928, 1922
13001 SAN SIMEON AVE	2020, 2017, 2014, 2010, 2005, 2000, 1995, 1992, 1990, 1986, 1980, 1976, 1975, 1971, 1970, 1965, 1960, 1955, 1951, 1945, 1940, 1935, 1930, 1928, 1922
13001 STOCKDALE	2020, 2017, 2014, 2010, 2005, 2000, 1995, 1992, 1990, 1986, 1980, 1976, 1975, 1971, 1970, 1965, 1960, 1955, 1951, 1945, 1940, 1935, 1930, 1928, 1922
13001 STOCKDALE HWY	2002, 1992, 1990, 1986, 1980, 1976, 1975, 1971, 1970, 1965, 1960, 1955, 1951, 1945, 1940, 1935, 1930, 1928, 1922
13004 HEIDI CT	2000, 1986, 1980, 1976, 1975, 1971, 1970, 1965, 1960, 1955, 1951, 1945, 1940, 1935, 1930, 1928, 1922
13004 HILLARY WAY	2020, 1986, 1980, 1976, 1975, 1971, 1970, 1965, 1960, 1955, 1951, 1945, 1940, 1935, 1930, 1928, 1922
13004 JOELLE CT	1986, 1980, 1976, 1975, 1971, 1970, 1965, 1960, 1955, 1951, 1945, 1940, 1935, 1930, 1928, 1922
13004 LYNETT WAY	1986, 1980, 1976, 1975, 1971, 1970, 1965, 1960, 1955, 1951, 1945, 1940, 1935, 1930, 1928, 1922
13004 SAN JUAN AVE	1992, 1990, 1986, 1980, 1976, 1975, 1971, 1970, 1965, 1960, 1955, 1951, 1945, 1940, 1935, 1930, 1928, 1922
13004 STOCKDALE	2020, 2017, 2014, 2010, 2005, 2000, 1995, 1992, 1990, 1986, 1980, 1976, 1975, 1971, 1970, 1965, 1960, 1955, 1951, 1945, 1940, 1935, 1930, 1928, 1922
13004 STOCKDALE HWY	2002, 1995, 1992, 1990, 1986, 1980, 1976, 1975, 1971, 1970, 1965, 1960, 1955, 1951, 1945, 1940, 1935, 1930, 1928, 1922
13005 HEIDI CT	2017, 2000, 1995, 1992, 1990, 1986, 1980, 1976, 1975, 1971, 1970, 1965, 1960, 1955, 1951, 1945, 1940, 1935, 1930, 1928, 1922
13005 HILLARY WAY	2000, 1995, 1992, 1990, 1986, 1980, 1976, 1975, 1971, 1970, 1965, 1960, 1955, 1951, 1945, 1940, 1935, 1930, 1928, 1922

FINDINGS

Address Researched	Address Not Identified in Research Source
13005 JOELLE CT	2017, 2000, 1995, 1992, 1986, 1980, 1976, 1975, 1971, 1970, 1965, 1960, 1955, 1951, 1945, 1940, 1935, 1930, 1928, 1922
13005 LYNETT WAY	1992, 1990, 1980, 1976, 1975, 1971, 1970, 1965, 1960, 1955, 1951, 1945, 1940, 1935, 1930, 1928, 1922
13005 SAN SIMEON AVE	1992, 1990, 1980, 1976, 1975, 1971, 1970, 1965, 1960, 1955, 1951, 1945, 1940, 1935, 1930, 1928, 1922
13006 SAN SIMEON AVE	2017, 1992, 1990, 1980, 1976, 1975, 1971, 1970, 1965, 1960, 1955, 1951, 1945, 1940, 1935, 1930, 1928, 1922
13008 SAN JUAN AVE	1986, 1980, 1976, 1975, 1971, 1970, 1965, 1960, 1955, 1951, 1945, 1940, 1935, 1930, 1928, 1922
13009 SAN SIMEON AVE	2017, 1992, 1990, 1986, 1980, 1976, 1975, 1971, 1970, 1965, 1960, 1955, 1951, 1945, 1940, 1935, 1930, 1928, 1922
13011 STOCKDALE HWY	2010, 2005, 2002, 2000, 1995, 1992, 1990, 1986, 1980, 1976, 1975, 1971, 1970, 1965, 1960, 1955, 1951, 1945, 1940, 1935, 1930, 1928, 1922
13012 SAN JUAN AVE	2005, 1995, 1992, 1990, 1986, 1980, 1976, 1975, 1971, 1970, 1965, 1960, 1955, 1951, 1945, 1940, 1935, 1930, 1928, 1922
13012 SAN SIMEON AVE	2005, 1992, 1980, 1976, 1975, 1971, 1970, 1965, 1960, 1955, 1951, 1945, 1940, 1935, 1930, 1928, 1922
13013 SAN SIMEON AVE	1992, 1990, 1980, 1976, 1975, 1971, 1970, 1965, 1960, 1955, 1951, 1945, 1940, 1935, 1930, 1928, 1922
13015 STOCKDALE	2020, 2017, 2014, 2010, 2005, 2000, 1995, 1992, 1990, 1986, 1980, 1976, 1975, 1971, 1970, 1965, 1960, 1955, 1951, 1945, 1940, 1935, 1930, 1928, 1922
13015 STOCKDALE HWY	2002, 2000, 1995, 1992, 1990, 1986, 1980, 1976, 1975, 1971, 1970, 1965, 1960, 1955, 1951, 1945, 1940, 1935, 1930, 1928, 1922
13019 STOCKDALE HWY	2010, 2005, 2002, 2000, 1995, 1992, 1990, 1986, 1980, 1976, 1975, 1971, 1970, 1965, 1960, 1955, 1951, 1945, 1940, 1935, 1930, 1928, 1922
13029 STOCKDALE HWY	2010, 2005, 2002, 2000, 1995, 1992, 1990, 1986, 1980, 1976, 1975, 1971, 1970, 1965, 1960, 1955, 1951, 1945, 1940, 1935, 1930, 1928, 1922
13043 STOCKDALE HWY	2005, 2002, 2000, 1995, 1992, 1990, 1986, 1980, 1976, 1975, 1971, 1970, 1965, 1960, 1955, 1951, 1945, 1940, 1935, 1930, 1928, 1922
13100 LYNETT WAY	1992, 1990, 1986, 1980, 1976, 1975, 1971, 1970, 1965, 1960, 1955, 1951, 1945, 1940, 1935, 1930, 1928, 1922
13104 LYNETT WAY	1992, 1986, 1980, 1976, 1975, 1971, 1970, 1965, 1960, 1955, 1951, 1945, 1940, 1935, 1930, 1928, 1922
132 NEW TOWNE ST	2017, 2014, 2010, 2005, 2002, 2000, 1995, 1992, 1990, 1986, 1980, 1976, 1975, 1971, 1970, 1965, 1960, 1955, 1951, 1945, 1940, 1935, 1930, 1928, 1922
136 ALLEN RD	2017, 2014, 2010, 2005, 2002, 2000, 1995, 1992, 1990, 1986, 1980, 1976, 1975, 1971, 1970, 1965, 1960, 1955, 1951, 1945, 1940, 1935, 1930, 1928, 1922
136 NEW TOWNE ST	2017, 2014, 2010, 2005, 2002, 2000, 1995, 1992, 1990, 1986, 1980, 1976, 1975, 1971, 1970, 1965, 1960, 1955, 1951, 1945, 1940, 1935, 1930, 1928, 1922
140 NEW TOWNE ST	2017, 2014, 2010, 2005, 2002, 2000, 1995, 1992, 1990, 1986, 1980, 1976, 1975, 1971, 1970, 1965, 1960, 1955, 1951, 1945, 1940, 1935, 1930, 1928, 1922
144 NEW TOWNE ST	2005, 2002, 2000, 1995, 1992, 1990, 1986, 1980, 1976, 1975, 1971, 1970, 1965, 1960, 1955, 1951, 1945, 1940, 1935, 1930, 1928, 1922

FINDINGS

Address Researched	Address Not Identified in Research Source
200 ENSENADA	2020, 2017, 2014, 2010, 2005, 2002, 2000, 1995, 1992, 1980, 1976, 1975, 1971, 1970, 1965, 1960, 1955, 1951, 1945, 1940, 1935, 1930, 1928, 1922
200 ENSENADA ST	2005, 2000, 1995, 1992, 1990, 1986, 1980, 1976, 1975, 1971, 1970, 1965, 1960, 1955, 1951, 1945, 1940, 1935, 1930, 1928, 1922
200 HOLLYHILL DR	2002, 2000, 1995, 1992, 1990, 1986, 1980, 1976, 1975, 1971, 1970, 1965, 1960, 1955, 1951, 1945, 1940, 1935, 1930, 1928, 1922
200 WOODBOURNE DR	2014, 2005, 2002, 2000, 1995, 1992, 1990, 1986, 1980, 1976, 1975, 1971, 1970, 1965, 1960, 1955, 1951, 1945, 1940, 1935, 1930, 1928, 1922
201 COACHMAN WAY	2005, 2002, 2000, 1995, 1992, 1990, 1986, 1980, 1976, 1975, 1971, 1970, 1965, 1960, 1955, 1951, 1945, 1940, 1935, 1930, 1928, 1922
201 HOLLYHILL DR	2020, 2005, 2002, 2000, 1995, 1992, 1990, 1986, 1980, 1976, 1975, 1971, 1970, 1965, 1960, 1955, 1951, 1945, 1940, 1935, 1930, 1928, 1922
202 CANNONGATE DR	2020, 2010, 2005, 2002, 2000, 1995, 1992, 1990, 1986, 1980, 1976, 1975, 1971, 1970, 1965, 1960, 1955, 1951, 1945, 1940, 1935, 1930, 1928, 1922
202 PORT LOGAN DR	2005, 2002, 2000, 1995, 1992, 1990, 1986, 1980, 1976, 1975, 1971, 1970, 1965, 1960, 1955, 1951, 1945, 1940, 1935, 1930, 1928, 1922
202 TIFFANY DR	2020, 2017, 2005, 2002, 2000, 1995, 1992, 1990, 1986, 1980, 1976, 1975, 1971, 1970, 1965, 1960, 1955, 1951, 1945, 1940, 1935, 1930, 1928, 1922
203 BLOOMFIELD DR	2017, 2002, 2000, 1995, 1992, 1990, 1986, 1980, 1976, 1975, 1971, 1970, 1965, 1960, 1955, 1951, 1945, 1940, 1935, 1930, 1928, 1922
203 CEDMONT DR	2005, 2002, 2000, 1995, 1992, 1990, 1986, 1980, 1976, 1975, 1971, 1970, 1965, 1960, 1955, 1951, 1945, 1940, 1935, 1930, 1928, 1922
203 PORT LOGAN DR	2010, 2005, 2002, 2000, 1995, 1992, 1990, 1986, 1980, 1976, 1975, 1971, 1970, 1965, 1960, 1955, 1951, 1945, 1940, 1935, 1930, 1928, 1922
203 SEAFORTH DR	2005, 2002, 2000, 1995, 1992, 1990, 1986, 1980, 1976, 1975, 1971, 1970, 1965, 1960, 1955, 1951, 1945, 1940, 1935, 1930, 1928, 1922
203 TIFFANY DR	2005, 2002, 2000, 1995, 1992, 1990, 1986, 1980, 1976, 1975, 1971, 1970, 1965, 1960, 1955, 1951, 1945, 1940, 1935, 1930, 1928, 1922
204 ENSENADA ST	1995, 1992, 1990, 1986, 1980, 1976, 1975, 1971, 1970, 1965, 1960, 1955, 1951, 1945, 1940, 1935, 1930, 1928, 1922
204 HOLLYHILL DR	2002, 2000, 1995, 1992, 1990, 1986, 1980, 1976, 1975, 1971, 1970, 1965, 1960, 1955, 1951, 1945, 1940, 1935, 1930, 1928, 1922
204 WOODBOURNE DR	2005, 2002, 2000, 1995, 1992, 1990, 1986, 1980, 1976, 1975, 1971, 1970, 1965, 1960, 1955, 1951, 1945, 1940, 1935, 1930, 1928, 1922
205 COACHMAN WAY	2005, 2002, 2000, 1995, 1992, 1990, 1986, 1980, 1976, 1975, 1971, 1970, 1965, 1960, 1955, 1951, 1945, 1940, 1935, 1930, 1928, 1922
206 CANNONGATE DR	2005, 2002, 2000, 1995, 1992, 1990, 1986, 1980, 1976, 1975, 1971, 1970, 1965, 1960, 1955, 1951, 1945, 1940, 1935, 1930, 1928, 1922
207 BLOOMFIELD DR	2020, 2002, 2000, 1995, 1992, 1990, 1986, 1980, 1976, 1975, 1971, 1970, 1965, 1960, 1955, 1951, 1945, 1940, 1935, 1930, 1928, 1922
207 CEDMONT DR	2017, 2005, 2002, 2000, 1995, 1992, 1990, 1986, 1980, 1976, 1975, 1971, 1970, 1965, 1960, 1955, 1951, 1945, 1940, 1935, 1930, 1928, 1922
207 PORT LOGAN DR	2005, 2002, 2000, 1995, 1992, 1990, 1986, 1980, 1976, 1975, 1971, 1970, 1965, 1960, 1955, 1951, 1945, 1940, 1935, 1930, 1928, 1922

FINDINGS

Address Researched	Address Not Identified in Research Source
207 SEAFORTH DR	2005, 2002, 2000, 1995, 1992, 1990, 1986, 1980, 1976, 1975, 1971, 1970, 1965, 1960, 1955, 1951, 1945, 1940, 1935, 1930, 1928, 1922
207 TIFFANY DR	2020, 2005, 2002, 2000, 1995, 1992, 1990, 1986, 1980, 1976, 1975, 1971, 1970, 1965, 1960, 1955, 1951, 1945, 1940, 1935, 1930, 1928, 1922
208 EDGERTON ST	2020, 2005, 2002, 2000, 1995, 1992, 1990, 1986, 1980, 1976, 1975, 1971, 1970, 1965, 1960, 1955, 1951, 1945, 1940, 1935, 1930, 1928, 1922
208 ENSENADA	2020, 2017, 2014, 2010, 2005, 2002, 2000, 1995, 1992, 1980, 1976, 1975, 1971, 1970, 1965, 1960, 1955, 1951, 1945, 1940, 1935, 1930, 1928, 1922
208 ENSENADA ST	1990, 1986, 1980, 1976, 1975, 1971, 1970, 1965, 1960, 1955, 1951, 1945, 1940, 1935, 1930, 1928, 1922
208 HOLLYHILL DR	2002, 2000, 1995, 1992, 1990, 1986, 1980, 1976, 1975, 1971, 1970, 1965, 1960, 1955, 1951, 1945, 1940, 1935, 1930, 1928, 1922
208 WOODBOURNE DR	2017, 2005, 2002, 2000, 1995, 1992, 1990, 1986, 1980, 1976, 1975, 1971, 1970, 1965, 1960, 1955, 1951, 1945, 1940, 1935, 1930, 1928, 1922
209 COACHMAN WAY	2005, 2002, 2000, 1995, 1992, 1990, 1986, 1980, 1976, 1975, 1971, 1970, 1965, 1960, 1955, 1951, 1945, 1940, 1935, 1930, 1928, 1922
210 CANNONGATE DR	2020, 2017, 2005, 2002, 2000, 1995, 1992, 1990, 1986, 1980, 1976, 1975, 1971, 1970, 1965, 1960, 1955, 1951, 1945, 1940, 1935, 1930, 1928, 1922
210 PORT LOGAN DR	2020, 2005, 2002, 2000, 1995, 1992, 1990, 1986, 1980, 1976, 1975, 1971, 1970, 1965, 1960, 1955, 1951, 1945, 1940, 1935, 1930, 1928, 1922
210 TIFFANY DR	2005, 2002, 2000, 1995, 1992, 1990, 1986, 1980, 1976, 1975, 1971, 1970, 1965, 1960, 1955, 1951, 1945, 1940, 1935, 1930, 1928, 1922
211 BLOOMFIELD DR	2002, 2000, 1995, 1992, 1990, 1986, 1980, 1976, 1975, 1971, 1970, 1965, 1960, 1955, 1951, 1945, 1940, 1935, 1930, 1928, 1922
211 CEDMONT DR	2005, 2002, 2000, 1995, 1992, 1990, 1986, 1980, 1976, 1975, 1971, 1970, 1965, 1960, 1955, 1951, 1945, 1940, 1935, 1930, 1928, 1922
211 PORT LOGAN DR	2005, 2002, 2000, 1995, 1992, 1990, 1986, 1980, 1976, 1975, 1971, 1970, 1965, 1960, 1955, 1951, 1945, 1940, 1935, 1930, 1928, 1922
211 TIFFANY DR	2005, 2002, 2000, 1995, 1992, 1990, 1986, 1980, 1976, 1975, 1971, 1970, 1965, 1960, 1955, 1951, 1945, 1940, 1935, 1930, 1928, 1922
212 EDGERTON ST	2020, 2005, 2002, 2000, 1995, 1992, 1990, 1986, 1980, 1976, 1975, 1971, 1970, 1965, 1960, 1955, 1951, 1945, 1940, 1935, 1930, 1928, 1922
212 ENSENADA	2020, 2017, 2014, 2010, 2005, 2002, 2000, 1995, 1992, 1986, 1980, 1976, 1975, 1971, 1970, 1965, 1960, 1955, 1951, 1945, 1940, 1935, 1930, 1928, 1922
212 ENSENADA ST	1995, 1992, 1990, 1986, 1980, 1976, 1975, 1971, 1970, 1965, 1960, 1955, 1951, 1945, 1940, 1935, 1930, 1928, 1922
212 HOLLYHILL DR	2002, 2000, 1995, 1992, 1990, 1986, 1980, 1976, 1975, 1971, 1970, 1965, 1960, 1955, 1951, 1945, 1940, 1935, 1930, 1928, 1922
212 WOODBOURNE DR	2005, 2002, 2000, 1995, 1992, 1990, 1986, 1980, 1976, 1975, 1971, 1970, 1965, 1960, 1955, 1951, 1945, 1940, 1935, 1930, 1928, 1922
213 EDGERTON ST	2005, 2002, 2000, 1995, 1992, 1990, 1986, 1980, 1976, 1975, 1971, 1970, 1965, 1960, 1955, 1951, 1945, 1940, 1935, 1930, 1928, 1922
213 HOLLYHILL DR	2002, 2000, 1995, 1992, 1990, 1986, 1980, 1976, 1975, 1971, 1970, 1965, 1960, 1955, 1951, 1945, 1940, 1935, 1930, 1928, 1922

FINDINGS

Address Researched	Address Not Identified in Research Source
214 BLOOMFIELD DR	2002, 2000, 1995, 1992, 1990, 1986, 1980, 1976, 1975, 1971, 1970, 1965, 1960, 1955, 1951, 1945, 1940, 1935, 1930, 1928, 1922
214 CANNONGATE DR	2005, 2002, 2000, 1995, 1992, 1990, 1986, 1980, 1976, 1975, 1971, 1970, 1965, 1960, 1955, 1951, 1945, 1940, 1935, 1930, 1928, 1922
214 PORT LOGAN DR	2020, 2005, 2002, 2000, 1995, 1992, 1990, 1986, 1980, 1976, 1975, 1971, 1970, 1965, 1960, 1955, 1951, 1945, 1940, 1935, 1930, 1928, 1922
214 TIFFANY DR	2005, 2002, 2000, 1995, 1992, 1990, 1986, 1980, 1976, 1975, 1971, 1970, 1965, 1960, 1955, 1951, 1945, 1940, 1935, 1930, 1928, 1922
215 BLOOMFIELD DR	2005, 2002, 2000, 1995, 1992, 1990, 1986, 1980, 1976, 1975, 1971, 1970, 1965, 1960, 1955, 1951, 1945, 1940, 1935, 1930, 1928, 1922
215 PORT LOGAN DR	2005, 2002, 2000, 1995, 1992, 1990, 1986, 1980, 1976, 1975, 1971, 1970, 1965, 1960, 1955, 1951, 1945, 1940, 1935, 1930, 1928, 1922
215 TIFFANY DR	2005, 2002, 2000, 1995, 1992, 1990, 1986, 1980, 1976, 1975, 1971, 1970, 1965, 1960, 1955, 1951, 1945, 1940, 1935, 1930, 1928, 1922
216 EDGERTON ST	2005, 2002, 2000, 1995, 1992, 1990, 1986, 1980, 1976, 1975, 1971, 1970, 1965, 1960, 1955, 1951, 1945, 1940, 1935, 1930, 1928, 1922
216 HOLLYHILL DR	2002, 2000, 1995, 1992, 1990, 1986, 1980, 1976, 1975, 1971, 1970, 1965, 1960, 1955, 1951, 1945, 1940, 1935, 1930, 1928, 1922
216 WOODBOURNE DR	2005, 2002, 2000, 1995, 1992, 1990, 1986, 1980, 1976, 1975, 1971, 1970, 1965, 1960, 1955, 1951, 1945, 1940, 1935, 1930, 1928, 1922
217 HOLLYHILL DR	2002, 2000, 1995, 1992, 1990, 1986, 1980, 1976, 1975, 1971, 1970, 1965, 1960, 1955, 1951, 1945, 1940, 1935, 1930, 1928, 1922
218 BLOOMFIELD DR	2020, 2002, 2000, 1995, 1992, 1990, 1986, 1980, 1976, 1975, 1971, 1970, 1965, 1960, 1955, 1951, 1945, 1940, 1935, 1930, 1928, 1922
218 PORT LOGAN DR	2005, 2002, 2000, 1995, 1992, 1990, 1986, 1980, 1976, 1975, 1971, 1970, 1965, 1960, 1955, 1951, 1945, 1940, 1935, 1930, 1928, 1922
218 TIFFANY DR	2005, 2002, 2000, 1995, 1992, 1990, 1986, 1980, 1976, 1975, 1971, 1970, 1965, 1960, 1955, 1951, 1945, 1940, 1935, 1930, 1928, 1922
219 BLOOMFIELD DR	2005, 2002, 2000, 1995, 1992, 1990, 1986, 1980, 1976, 1975, 1971, 1970, 1965, 1960, 1955, 1951, 1945, 1940, 1935, 1930, 1928, 1922
219 PORT LOGAN DR	2005, 2002, 2000, 1995, 1992, 1990, 1986, 1980, 1976, 1975, 1971, 1970, 1965, 1960, 1955, 1951, 1945, 1940, 1935, 1930, 1928, 1922
219 TIFFANY DR	2005, 2002, 2000, 1995, 1992, 1990, 1986, 1980, 1976, 1975, 1971, 1970, 1965, 1960, 1955, 1951, 1945, 1940, 1935, 1930, 1928, 1922
220 EDGERTON ST	2005, 2002, 2000, 1995, 1992, 1990, 1986, 1980, 1976, 1975, 1971, 1970, 1965, 1960, 1955, 1951, 1945, 1940, 1935, 1930, 1928, 1922
220 HOLLYHILL DR	2002, 2000, 1995, 1992, 1990, 1986, 1980, 1976, 1975, 1971, 1970, 1965, 1960, 1955, 1951, 1945, 1940, 1935, 1930, 1928, 1922
220 WOODBOURNE DR	2017, 2005, 2002, 2000, 1995, 1992, 1990, 1986, 1980, 1976, 1975, 1971, 1970, 1965, 1960, 1955, 1951, 1945, 1940, 1935, 1930, 1928, 1922
221 EDGERTON ST	2005, 2002, 2000, 1995, 1992, 1990, 1986, 1980, 1976, 1975, 1971, 1970, 1965, 1960, 1955, 1951, 1945, 1940, 1935, 1930, 1928, 1922
222 BLOOMFIELD DR	2005, 2002, 2000, 1995, 1992, 1990, 1986, 1980, 1976, 1975, 1971, 1970, 1965, 1960, 1955, 1951, 1945, 1940, 1935, 1930, 1928, 1922

FINDINGS

Address Researched	Address Not Identified in Research Source
222 PORT LOGAN DR	2005, 2002, 2000, 1995, 1992, 1990, 1986, 1980, 1976, 1975, 1971, 1970, 1965, 1960, 1955, 1951, 1945, 1940, 1935, 1930, 1928, 1922
222 TIFFANY DR	2005, 2002, 2000, 1995, 1992, 1990, 1986, 1980, 1976, 1975, 1971, 1970, 1965, 1960, 1955, 1951, 1945, 1940, 1935, 1930, 1928, 1922
223 BLOOMFIELD DR	2005, 2002, 2000, 1995, 1992, 1990, 1986, 1980, 1976, 1975, 1971, 1970, 1965, 1960, 1955, 1951, 1945, 1940, 1935, 1930, 1928, 1922
223 PORT LOGAN DR	2005, 2002, 2000, 1995, 1992, 1990, 1986, 1980, 1976, 1975, 1971, 1970, 1965, 1960, 1955, 1951, 1945, 1940, 1935, 1930, 1928, 1922
223 TIFFANY DR	2005, 2002, 2000, 1995, 1992, 1990, 1986, 1980, 1976, 1975, 1971, 1970, 1965, 1960, 1955, 1951, 1945, 1940, 1935, 1930, 1928, 1922
224 EDGERTON ST	2005, 2002, 2000, 1995, 1992, 1990, 1986, 1980, 1976, 1975, 1971, 1970, 1965, 1960, 1955, 1951, 1945, 1940, 1935, 1930, 1928, 1922
224 HOLLYHILL DR	2002, 2000, 1995, 1992, 1990, 1986, 1980, 1976, 1975, 1971, 1970, 1965, 1960, 1955, 1951, 1945, 1940, 1935, 1930, 1928, 1922
224 WOODBOURNE DR	2017, 2005, 2002, 2000, 1995, 1992, 1990, 1986, 1980, 1976, 1975, 1971, 1970, 1965, 1960, 1955, 1951, 1945, 1940, 1935, 1930, 1928, 1922
225 EDGERTON ST	2005, 2002, 2000, 1995, 1992, 1990, 1986, 1980, 1976, 1975, 1971, 1970, 1965, 1960, 1955, 1951, 1945, 1940, 1935, 1930, 1928, 1922
226 BLOOMFIELD DR	2005, 2002, 2000, 1995, 1992, 1990, 1986, 1980, 1976, 1975, 1971, 1970, 1965, 1960, 1955, 1951, 1945, 1940, 1935, 1930, 1928, 1922
226 PORT LOGAN DR	2005, 2002, 2000, 1995, 1992, 1990, 1986, 1980, 1976, 1975, 1971, 1970, 1965, 1960, 1955, 1951, 1945, 1940, 1935, 1930, 1928, 1922
227 BLOOMFIELD DR	2005, 2002, 2000, 1995, 1992, 1990, 1986, 1980, 1976, 1975, 1971, 1970, 1965, 1960, 1955, 1951, 1945, 1940, 1935, 1930, 1928, 1922
227 PORT LOGAN DR	2020, 2014, 2005, 2002, 2000, 1995, 1992, 1990, 1986, 1980, 1976, 1975, 1971, 1970, 1965, 1960, 1955, 1951, 1945, 1940, 1935, 1930, 1928, 1922
227 TIFFANY DR	2005, 2002, 2000, 1995, 1992, 1990, 1986, 1980, 1976, 1975, 1971, 1970, 1965, 1960, 1955, 1951, 1945, 1940, 1935, 1930, 1928, 1922
228 EDGERTON ST	2005, 2002, 2000, 1995, 1992, 1990, 1986, 1980, 1976, 1975, 1971, 1970, 1965, 1960, 1955, 1951, 1945, 1940, 1935, 1930, 1928, 1922
228 WOODBOURNE DR	2005, 2002, 2000, 1995, 1992, 1990, 1986, 1980, 1976, 1975, 1971, 1970, 1965, 1960, 1955, 1951, 1945, 1940, 1935, 1930, 1928, 1922
229 EDGERTON ST	2005, 2002, 2000, 1995, 1992, 1990, 1986, 1980, 1976, 1975, 1971, 1970, 1965, 1960, 1955, 1951, 1945, 1940, 1935, 1930, 1928, 1922
231 BLOOMFIELD DR	2017, 2005, 2002, 2000, 1995, 1992, 1990, 1986, 1980, 1976, 1975, 1971, 1970, 1965, 1960, 1955, 1951, 1945, 1940, 1935, 1930, 1928, 1922
231 PORT LOGAN DR	2005, 2002, 2000, 1995, 1992, 1990, 1986, 1980, 1976, 1975, 1971, 1970, 1965, 1960, 1955, 1951, 1945, 1940, 1935, 1930, 1928, 1922
232 EDGERTON ST	2017, 2005, 2002, 2000, 1995, 1992, 1990, 1986, 1980, 1976, 1975, 1971, 1970, 1965, 1960, 1955, 1951, 1945, 1940, 1935, 1930, 1928, 1922
232 WOODBOURNE DR	2017, 2005, 2002, 2000, 1995, 1992, 1990, 1986, 1980, 1976, 1975, 1971, 1970, 1965, 1960, 1955, 1951, 1945, 1940, 1935, 1930, 1928, 1922
234 BLOOMFIELD DR	2005, 2002, 2000, 1995, 1992, 1990, 1986, 1980, 1976, 1975, 1971, 1970, 1965, 1960, 1955, 1951, 1945, 1940, 1935, 1930, 1928, 1922

FINDINGS

Address Researched	Address Not Identified in Research Source
235 BLOOMFIELD DR	2017, 2005, 2002, 2000, 1995, 1992, 1990, 1986, 1980, 1976, 1975, 1971, 1970, 1965, 1960, 1955, 1951, 1945, 1940, 1935, 1930, 1928, 1922
236 EDGERTON ST	2017, 2010, 2005, 2002, 2000, 1995, 1992, 1990, 1986, 1980, 1976, 1975, 1971, 1970, 1965, 1960, 1955, 1951, 1945, 1940, 1935, 1930, 1928, 1922
236 WOODBOURNE DR	2005, 2002, 2000, 1995, 1992, 1990, 1986, 1980, 1976, 1975, 1971, 1970, 1965, 1960, 1955, 1951, 1945, 1940, 1935, 1930, 1928, 1922
238 BLOOMFIELD DR	2005, 2002, 2000, 1995, 1992, 1990, 1986, 1980, 1976, 1975, 1971, 1970, 1965, 1960, 1955, 1951, 1945, 1940, 1935, 1930, 1928, 1922
239 BLOOMFIELD DR	2005, 2002, 2000, 1995, 1992, 1990, 1986, 1980, 1976, 1975, 1971, 1970, 1965, 1960, 1955, 1951, 1945, 1940, 1935, 1930, 1928, 1922
240 WOODBOURNE DR	2005, 2002, 2000, 1995, 1992, 1990, 1986, 1980, 1976, 1975, 1971, 1970, 1965, 1960, 1955, 1951, 1945, 1940, 1935, 1930, 1928, 1922
243 BLOOMFIELD DR	2005, 2002, 2000, 1995, 1992, 1990, 1986, 1980, 1976, 1975, 1971, 1970, 1965, 1960, 1955, 1951, 1945, 1940, 1935, 1930, 1928, 1922
244 WOODBOURNE DR	2020, 2005, 2002, 2000, 1995, 1992, 1990, 1986, 1980, 1976, 1975, 1971, 1970, 1965, 1960, 1955, 1951, 1945, 1940, 1935, 1930, 1928, 1922
247 BLOOMFIELD DR	2005, 2002, 2000, 1995, 1992, 1990, 1986, 1980, 1976, 1975, 1971, 1970, 1965, 1960, 1955, 1951, 1945, 1940, 1935, 1930, 1928, 1922
248 WOODBOURNE DR	2005, 2002, 2000, 1995, 1992, 1990, 1986, 1980, 1976, 1975, 1971, 1970, 1965, 1960, 1955, 1951, 1945, 1940, 1935, 1930, 1928, 1922
251 BLOOMFIELD DR	2005, 2002, 2000, 1995, 1992, 1990, 1986, 1980, 1976, 1975, 1971, 1970, 1965, 1960, 1955, 1951, 1945, 1940, 1935, 1930, 1928, 1922
252 WOODBOURNE DR	2005, 2002, 2000, 1995, 1992, 1990, 1986, 1980, 1976, 1975, 1971, 1970, 1965, 1960, 1955, 1951, 1945, 1940, 1935, 1930, 1928, 1922
256 WOODBOURNE DR	2005, 2002, 2000, 1995, 1992, 1990, 1986, 1980, 1976, 1975, 1971, 1970, 1965, 1960, 1955, 1951, 1945, 1940, 1935, 1930, 1928, 1922
300 BRAVADO LN	2005, 2002, 2000, 1995, 1992, 1990, 1986, 1980, 1976, 1975, 1971, 1970, 1965, 1960, 1955, 1951, 1945, 1940, 1935, 1930, 1928, 1922
300 ENSENADA ST	1992, 1990, 1986, 1980, 1976, 1975, 1971, 1970, 1965, 1960, 1955, 1951, 1945, 1940, 1935, 1930, 1928, 1922
300 TIFFANY DR	2017, 2005, 2002, 2000, 1995, 1992, 1990, 1986, 1980, 1976, 1975, 1971, 1970, 1965, 1960, 1955, 1951, 1945, 1940, 1935, 1930, 1928, 1922
301 BLOOMFIELD DR	2005, 2002, 2000, 1995, 1992, 1990, 1986, 1980, 1976, 1975, 1971, 1970, 1965, 1960, 1955, 1951, 1945, 1940, 1935, 1930, 1928, 1922
301 JERLEE ST	1992, 1990, 1986, 1980, 1976, 1975, 1971, 1970, 1965, 1960, 1955, 1951, 1945, 1940, 1935, 1930, 1928, 1922
301 RUTHON DR	2020, 2014, 2005, 2002, 2000, 1995, 1992, 1990, 1986, 1980, 1976, 1975, 1971, 1970, 1965, 1960, 1955, 1951, 1945, 1940, 1935, 1930, 1928, 1922
301 TIFFANY DR	2005, 2002, 2000, 1995, 1992, 1990, 1986, 1980, 1976, 1975, 1971, 1970, 1965, 1960, 1955, 1951, 1945, 1940, 1935, 1930, 1928, 1922
302 HOLLYHILL DR	2005, 2002, 2000, 1995, 1992, 1990, 1986, 1980, 1976, 1975, 1971, 1970, 1965, 1960, 1955, 1951, 1945, 1940, 1935, 1930, 1928, 1922
302 NEW TOWNE ST	2017, 2005, 2002, 2000, 1995, 1992, 1990, 1986, 1980, 1976, 1975, 1971, 1970, 1965, 1960, 1955, 1951, 1945, 1940, 1935, 1930, 1928, 1922

FINDINGS

Address Researched	Address Not Identified in Research Source
303 COACHMAN WAY	2005, 2002, 2000, 1995, 1992, 1990, 1986, 1980, 1976, 1975, 1971, 1970, 1965, 1960, 1955, 1951, 1945, 1940, 1935, 1930, 1928, 1922
304 BRAVADO LN	2005, 2002, 2000, 1995, 1992, 1990, 1986, 1980, 1976, 1975, 1971, 1970, 1965, 1960, 1955, 1951, 1945, 1940, 1935, 1930, 1928, 1922
304 ENSENADA	2020, 2017, 2014, 2010, 2005, 2002, 2000, 1995, 1992, 1980, 1976, 1975, 1971, 1970, 1965, 1960, 1955, 1951, 1945, 1940, 1935, 1930, 1928, 1922
304 ENSENADA ST	1990, 1986, 1980, 1976, 1975, 1971, 1970, 1965, 1960, 1955, 1951, 1945, 1940, 1935, 1930, 1928, 1922
304 TIFFANY DR	2005, 2002, 2000, 1995, 1992, 1990, 1986, 1980, 1976, 1975, 1971, 1970, 1965, 1960, 1955, 1951, 1945, 1940, 1935, 1930, 1928, 1922
305 BLOOMFIELD DR	2017, 2005, 2002, 2000, 1995, 1992, 1990, 1986, 1980, 1976, 1975, 1971, 1970, 1965, 1960, 1955, 1951, 1945, 1940, 1935, 1930, 1928, 1922
305 JERLEE ST	1992, 1990, 1986, 1980, 1976, 1975, 1971, 1970, 1965, 1960, 1955, 1951, 1945, 1940, 1935, 1930, 1928, 1922
305 RUTHON DR	2005, 2002, 2000, 1995, 1992, 1990, 1986, 1980, 1976, 1975, 1971, 1970, 1965, 1960, 1955, 1951, 1945, 1940, 1935, 1930, 1928, 1922
305 TIFFANY DR	2005, 2002, 2000, 1995, 1992, 1990, 1986, 1980, 1976, 1975, 1971, 1970, 1965, 1960, 1955, 1951, 1945, 1940, 1935, 1930, 1928, 1922
306 NEW TOWNE ST	2005, 2002, 2000, 1995, 1992, 1990, 1986, 1980, 1976, 1975, 1971, 1970, 1965, 1960, 1955, 1951, 1945, 1940, 1935, 1930, 1928, 1922
307 COACHMAN WAY	2020, 2017, 2014, 2005, 2002, 2000, 1995, 1992, 1990, 1986, 1980, 1976, 1975, 1971, 1970, 1965, 1960, 1955, 1951, 1945, 1940, 1935, 1930, 1928, 1922
308 BRAVADO LN	2005, 2002, 2000, 1995, 1992, 1990, 1986, 1980, 1976, 1975, 1971, 1970, 1965, 1960, 1955, 1951, 1945, 1940, 1935, 1930, 1928, 1922
308 ENSENADA	2020, 2017, 2014, 2010, 2005, 2002, 2000, 1995, 1992, 1980, 1976, 1975, 1971, 1970, 1965, 1960, 1955, 1951, 1945, 1940, 1935, 1930, 1928, 1922
308 ENSENADA ST	2010, 1992, 1990, 1986, 1980, 1976, 1975, 1971, 1970, 1965, 1960, 1955, 1951, 1945, 1940, 1935, 1930, 1928, 1922
308 TIFFANY DR	2020, 2017, 2005, 2002, 2000, 1995, 1992, 1990, 1986, 1980, 1976, 1975, 1971, 1970, 1965, 1960, 1955, 1951, 1945, 1940, 1935, 1930, 1928, 1922
309 BLOOMFIELD DR	2005, 2002, 2000, 1995, 1992, 1990, 1986, 1980, 1976, 1975, 1971, 1970, 1965, 1960, 1955, 1951, 1945, 1940, 1935, 1930, 1928, 1922
309 JERLEE	2020, 2017, 2014, 2010, 2005, 2002, 2000, 1995, 1992, 1986, 1980, 1976, 1975, 1971, 1970, 1965, 1960, 1955, 1951, 1945, 1940, 1935, 1930, 1928, 1922
309 JERLEE ST	1990, 1986, 1980, 1976, 1975, 1971, 1970, 1965, 1960, 1955, 1951, 1945, 1940, 1935, 1930, 1928, 1922
309 RUTHON DR	2010, 2005, 2002, 2000, 1995, 1992, 1990, 1986, 1980, 1976, 1975, 1971, 1970, 1965, 1960, 1955, 1951, 1945, 1940, 1935, 1930, 1928, 1922
309 TIFFANY DR	2005, 2002, 2000, 1995, 1992, 1990, 1986, 1980, 1976, 1975, 1971, 1970, 1965, 1960, 1955, 1951, 1945, 1940, 1935, 1930, 1928, 1922
310 NEW TOWNE ST	2005, 2002, 2000, 1995, 1992, 1990, 1986, 1980, 1976, 1975, 1971, 1970, 1965, 1960, 1955, 1951, 1945, 1940, 1935, 1930, 1928, 1922
311 COACHMAN WAY	2005, 2002, 2000, 1995, 1992, 1990, 1986, 1980, 1976, 1975, 1971, 1970, 1965, 1960, 1955, 1951, 1945, 1940, 1935, 1930, 1928, 1922

FINDINGS

Address Researched	Address Not Identified in Research Source
312 ENSENADA ST	2017, 1995, 1992, 1990, 1986, 1980, 1976, 1975, 1971, 1970, 1965, 1960, 1955, 1951, 1945, 1940, 1935, 1930, 1928, 1922
312 TIFFANY DR	2017, 2014, 2005, 2002, 2000, 1995, 1992, 1990, 1986, 1980, 1976, 1975, 1971, 1970, 1965, 1960, 1955, 1951, 1945, 1940, 1935, 1930, 1928, 1922
313 BLOOMFIELD DR	2005, 2002, 2000, 1995, 1992, 1990, 1986, 1980, 1976, 1975, 1971, 1970, 1965, 1960, 1955, 1951, 1945, 1940, 1935, 1930, 1928, 1922
313 JERLEE	2020, 2017, 2014, 2010, 2005, 2002, 2000, 1995, 1992, 1986, 1980, 1976, 1975, 1971, 1970, 1965, 1960, 1955, 1951, 1945, 1940, 1935, 1930, 1928, 1922
313 JERLEE ST	1992, 1990, 1986, 1980, 1976, 1975, 1971, 1970, 1965, 1960, 1955, 1951, 1945, 1940, 1935, 1930, 1928, 1922
313 TIFFANY DR	2005, 2002, 2000, 1995, 1992, 1990, 1986, 1980, 1976, 1975, 1971, 1970, 1965, 1960, 1955, 1951, 1945, 1940, 1935, 1930, 1928, 1922
314 NEW TOWNE ST	2005, 2002, 2000, 1995, 1992, 1990, 1986, 1980, 1976, 1975, 1971, 1970, 1965, 1960, 1955, 1951, 1945, 1940, 1935, 1930, 1928, 1922
315 COACHMAN WAY	2017, 2005, 2002, 2000, 1995, 1992, 1990, 1986, 1980, 1976, 1975, 1971, 1970, 1965, 1960, 1955, 1951, 1945, 1940, 1935, 1930, 1928, 1922
316 TIFFANY DR	2005, 2002, 2000, 1995, 1992, 1990, 1986, 1980, 1976, 1975, 1971, 1970, 1965, 1960, 1955, 1951, 1945, 1940, 1935, 1930, 1928, 1922
317 BLOOMFIELD DR	2020, 2005, 2002, 2000, 1995, 1992, 1990, 1986, 1980, 1976, 1975, 1971, 1970, 1965, 1960, 1955, 1951, 1945, 1940, 1935, 1930, 1928, 1922
317 TIFFANY DR	2005, 2002, 2000, 1995, 1992, 1990, 1986, 1980, 1976, 1975, 1971, 1970, 1965, 1960, 1955, 1951, 1945, 1940, 1935, 1930, 1928, 1922
321 BLOOMFIELD DR	2005, 2002, 2000, 1995, 1992, 1990, 1986, 1980, 1976, 1975, 1971, 1970, 1965, 1960, 1955, 1951, 1945, 1940, 1935, 1930, 1928, 1922
321 TIFFANY DR	2005, 2002, 2000, 1995, 1992, 1990, 1986, 1980, 1976, 1975, 1971, 1970, 1965, 1960, 1955, 1951, 1945, 1940, 1935, 1930, 1928, 1922
325 TIFFANY DR	2005, 2002, 2000, 1995, 1992, 1990, 1986, 1980, 1976, 1975, 1971, 1970, 1965, 1960, 1955, 1951, 1945, 1940, 1935, 1930, 1928, 1922
329 TIFFANY DR	2005, 2002, 2000, 1995, 1992, 1990, 1986, 1980, 1976, 1975, 1971, 1970, 1965, 1960, 1955, 1951, 1945, 1940, 1935, 1930, 1928, 1922
333 TIFFANY DR	2005, 2002, 2000, 1995, 1992, 1990, 1986, 1980, 1976, 1975, 1971, 1970, 1965, 1960, 1955, 1951, 1945, 1940, 1935, 1930, 1928, 1922
401 JERLEE	2020, 2017, 2014, 2010, 2005, 2002, 2000, 1995, 1992, 1986, 1980, 1976, 1975, 1971, 1970, 1965, 1960, 1955, 1951, 1945, 1940, 1935, 1930, 1928, 1922
401 JERLEE ST	1990, 1986, 1980, 1976, 1975, 1971, 1970, 1965, 1960, 1955, 1951, 1945, 1940, 1935, 1930, 1928, 1922
403 BLOOMFIELD DR	2005, 2002, 2000, 1995, 1992, 1990, 1986, 1980, 1976, 1975, 1971, 1970, 1965, 1960, 1955, 1951, 1945, 1940, 1935, 1930, 1928, 1922
405 JERLEE ST	1992, 1990, 1986, 1980, 1976, 1975, 1971, 1970, 1965, 1960, 1955, 1951, 1945, 1940, 1935, 1930, 1928, 1922
407 BLOOMFIELD DR	2005, 2002, 2000, 1995, 1992, 1990, 1986, 1980, 1976, 1975, 1971, 1970, 1965, 1960, 1955, 1951, 1945, 1940, 1935, 1930, 1928, 1922
409 JERLEE ST	2017, 1992, 1990, 1986, 1980, 1976, 1975, 1971, 1970, 1965, 1960, 1955, 1951, 1945, 1940, 1935, 1930, 1928, 1922

FINDINGS

Address Researched	Address Not Identified in Research Source
411 BLOOMFIELD DR	2005, 2002, 2000, 1995, 1992, 1990, 1986, 1980, 1976, 1975, 1971, 1970, 1965, 1960, 1955, 1951, 1945, 1940, 1935, 1930, 1928, 1922
413 JERLEE	2020, 2017, 2014, 2010, 2005, 2002, 2000, 1995, 1992, 1986, 1980, 1976, 1975, 1971, 1970, 1965, 1960, 1955, 1951, 1945, 1940, 1935, 1930, 1928, 1922
413 JERLEE ST	1990, 1986, 1980, 1976, 1975, 1971, 1970, 1965, 1960, 1955, 1951, 1945, 1940, 1935, 1930, 1928, 1922
415 BLOOMFIELD DR	2020, 2014, 2005, 2002, 2000, 1995, 1992, 1990, 1986, 1980, 1976, 1975, 1971, 1970, 1965, 1960, 1955, 1951, 1945, 1940, 1935, 1930, 1928, 1922
419 BLOOMFIELD DR	2005, 2002, 2000, 1995, 1992, 1990, 1986, 1980, 1976, 1975, 1971, 1970, 1965, 1960, 1955, 1951, 1945, 1940, 1935, 1930, 1928, 1922
501 JERLEE ST	1992, 1990, 1986, 1980, 1976, 1975, 1971, 1970, 1965, 1960, 1955, 1951, 1945, 1940, 1935, 1930, 1928, 1922
505 JERLEE ST	1995, 1992, 1990, 1986, 1980, 1976, 1975, 1971, 1970, 1965, 1960, 1955, 1951, 1945, 1940, 1935, 1930, 1928, 1922
509 JERLEE ST	2017, 1992, 1990, 1986, 1980, 1976, 1975, 1971, 1970, 1965, 1960, 1955, 1951, 1945, 1940, 1935, 1930, 1928, 1922
513 JERLEE ST	2010, 1992, 1990, 1986, 1980, 1976, 1975, 1971, 1970, 1965, 1960, 1955, 1951, 1945, 1940, 1935, 1930, 1928, 1922
517 JERLEE	2020, 2017, 2014, 2010, 2005, 2002, 2000, 1995, 1992, 1986, 1980, 1976, 1975, 1971, 1970, 1965, 1960, 1955, 1951, 1945, 1940, 1935, 1930, 1928, 1922
517 JERLEE ST	2017, 1990, 1986, 1980, 1976, 1975, 1971, 1970, 1965, 1960, 1955, 1951, 1945, 1940, 1935, 1930, 1928, 1922
703 ASTORIA PARK DR	2020, 2017, 2000, 1995, 1992, 1990, 1986, 1980, 1976, 1975, 1971, 1970, 1965, 1960, 1955, 1951, 1945, 1940, 1935, 1930, 1928, 1922
704 MOUNTAIN PARK DR	2000, 1995, 1992, 1990, 1986, 1980, 1976, 1975, 1971, 1970, 1965, 1960, 1955, 1951, 1945, 1940, 1935, 1930, 1928, 1922
707 ASTORIA PARK DR	2000, 1995, 1992, 1990, 1986, 1980, 1976, 1975, 1971, 1970, 1965, 1960, 1955, 1951, 1945, 1940, 1935, 1930, 1928, 1922
708 MOUNTAIN PARK DR	2002, 2000, 1995, 1992, 1990, 1986, 1980, 1976, 1975, 1971, 1970, 1965, 1960, 1955, 1951, 1945, 1940, 1935, 1930, 1928, 1922
711 ASTORIA PARK DR	2000, 1995, 1992, 1990, 1986, 1980, 1976, 1975, 1971, 1970, 1965, 1960, 1955, 1951, 1945, 1940, 1935, 1930, 1928, 1922
715 ASTORIA PARK DR	2000, 1995, 1992, 1990, 1986, 1980, 1976, 1975, 1971, 1970, 1965, 1960, 1955, 1951, 1945, 1940, 1935, 1930, 1928, 1922
802 MOUNTAIN PARK DR	2000, 1995, 1992, 1990, 1986, 1980, 1976, 1975, 1971, 1970, 1965, 1960, 1955, 1951, 1945, 1940, 1935, 1930, 1928, 1922
803 MOUNTAIN PARK DR	2020, 2000, 1995, 1992, 1990, 1986, 1980, 1976, 1975, 1971, 1970, 1965, 1960, 1955, 1951, 1945, 1940, 1935, 1930, 1928, 1922
806 MOUNTAIN PARK DR	2000, 1995, 1992, 1990, 1986, 1980, 1976, 1975, 1971, 1970, 1965, 1960, 1955, 1951, 1945, 1940, 1935, 1930, 1928, 1922
807 MOUNTAIN PARK DR	2000, 1995, 1992, 1990, 1986, 1980, 1976, 1975, 1971, 1970, 1965, 1960, 1955, 1951, 1945, 1940, 1935, 1930, 1928, 1922
810 MOUNTAIN PARK DR	2020, 2017, 2000, 1995, 1992, 1990, 1986, 1980, 1976, 1975, 1971, 1970, 1965, 1960, 1955, 1951, 1945, 1940, 1935, 1930, 1928, 1922

FINDINGS

Address Researched	Address Not Identified in Research Source
811 MOUNTAIN PARK DR	2000, 1995, 1992, 1990, 1986, 1980, 1976, 1975, 1971, 1970, 1965, 1960, 1955, 1951, 1945, 1940, 1935, 1930, 1928, 1922
814 MOUNTAIN PARK DR	2020, 2017, 2014, 2010, 2005, 2000, 1995, 1992, 1990, 1986, 1980, 1976, 1975, 1971, 1970, 1965, 1960, 1955, 1951, 1945, 1940, 1935, 1930, 1928, 1922
815 MOUNTAIN PARK DR	2020, 2017, 2014, 2010, 2005, 2000, 1995, 1992, 1990, 1986, 1980, 1976, 1975, 1971, 1970, 1965, 1960, 1955, 1951, 1945, 1940, 1935, 1930, 1928, 1922
818 MOUNTAIN PARK DR	2020, 2017, 2014, 2010, 2005, 2000, 1995, 1992, 1990, 1986, 1980, 1976, 1975, 1971, 1970, 1965, 1960, 1955, 1951, 1945, 1940, 1935, 1930, 1928, 1922
822 MOUNTAIN PARK DR	2020, 2017, 2014, 2010, 2005, 2000, 1995, 1992, 1990, 1986, 1980, 1976, 1975, 1971, 1970, 1965, 1960, 1955, 1951, 1945, 1940, 1935, 1930, 1928, 1922
826 MOUNTAIN PARK DR	2020, 2017, 2014, 2010, 2005, 2000, 1995, 1992, 1990, 1986, 1980, 1976, 1975, 1971, 1970, 1965, 1960, 1955, 1951, 1945, 1940, 1935, 1930, 1928, 1922
830 MOUNTAIN PARK DR	2020, 2017, 2014, 2010, 2005, 2000, 1995, 1992, 1990, 1986, 1980, 1976, 1975, 1971, 1970, 1965, 1960, 1955, 1951, 1945, 1940, 1935, 1930, 1928, 1922

TARGET PROPERTY: ADDRESS NOT IDENTIFIED IN RESEARCH SOURCE

The following Target Property addresses were researched for this report, and the addresses were not identified in the research source.

Address Researched	Address Not Identified in Research Source
12310 Stockdale Highway	2020, 2017, 2014, 2010, 2005, 2002, 2000, 1995, 1992, 1990, 1986, 1980, 1976, 1975, 1971, 1970, 1965, 1960, 1955, 1951, 1945, 1940, 1935, 1930, 1928, 1922

Source Page Images Appendix

ASTORIA PARK DR 2002

ASHE RD Cont'd
12500 James Curtis D Sr [4] ♠
James Sandra G
12602 Neathery Robert M [9] ♠
12604 Wilson Joel F Jr & Erma L [20] ♠
12649 Jackson Mary L [8] ..661-832-0456
Jackson Michael 661-832-0456
12657 Starkey Jerry C [3] ♠
Starkey Margaret J
12712 Ortega Mary
Ⓦ Ortega Roman ♠
+ LINDSAY RD BEGINS
• ZIP CODE 93313 CAR-RT R007
13327 - 13453 Not Verified (2 Hses)
13801 Ⓦ Dewar Andrea M & Scott A
DOUBLE D RETRIEVING farms
.....661-397-3416
13915 Hay Hugh R [9] ♠
+ SHAFTER RD INTERSECTS
14329 Doty Curtis B & Debra K [5] ♠
.....661-836-2912
14437 Allen Bill J [16] ♠ 661-835-9013
+ BEAR MOUNTAIN BLVD INTERSECTS
23727 KERN LAKE CO-OP GIN cotton
processing 661-858-2831
23745 Turpin Ben G & Carrie S [10]
24057 Not Verified
+ HERRING RD INTERSECTS
BUSINESSES 48 HOUSEHOLDS 698

ASHFORK LN (BAKERSFIELD)-FROM 3899 WILCOX WAY SOUTH
• ZIP CODE 93309 CAR-RT C033
3700 Harrington Kevin B & Erica [3] ♠
3701 Dunkin Donna D
Dunkin James D Jr [19] ♠
3704 Not Verified
3705 Esteban Ricardo G & Maria V [8] ♠
3708 Esin Rosemary N [2]
3709 Ramirez Yolanda R [5] ♠
3712 Flores Esperanza C [7] ♠
3713 Arnold Anna B
Arnold David M [17] ♠
3717 Urias Memo R & Dixie L [17] ♠
.....661-832-8741
3801 Ash Dennis L & Kimberly R [8] ♠
3805 Esposito Jawan G
Esposito Vincent D [10] ♠
3809 Hudspeth Tya D [8] ♠
3813 Gonzales Adrian D
Gonzales Louis M [18] ♠
3901 Hollenbeck Robert M & Victoria H [16] ♠
+ WILCOX WAY INTERSECTS
+ CIBOLA DR INTERSECTS
HOUSEHOLDS 14

ASHLAND ST (BAKERSFIELD)-FROM 6499 SIERRA HILLS CT NORTH
• ZIP CODE 93308 CAR-RT C018
5600 Ⓦ Howze Gerald D ♠
+ WESTLAKE DR CONTINUES
5601 Cheek Calvin H Jr & Mattie L [11] ♠
.....661-391-9654
5605 Crissman Normalee
Ⓦ Crissman Vernon L
5609 Feller Donald J Sr & Delcie H [10] ♠
.....661-393-7691
+ SIERRA HILLS CT ENDS
5701 Ⓦ Cruse Mary D
Ⓦ Woessner Seann ♠
5705 Silaphet Sithisack K [2] ♠
Silaphet Vongkham
5709 Ferruccio Cora M 661-391-9414
Ferruccio Randy J [7] ♠
.....661-391-9414
5713 Boren Donovan J [14] ♠
Boren Joe
+ SUN MEADOW AVE INTERSECTS
HOUSEHOLDS 9

ASHTON ACRES WAY (BAKERSFIELD)-FROM 1001 HINGHAM WOODS CT SOUTH
• ZIP CODE 93307 CAR-RT C021
6502 Ⓦ Martinez Elvira 661-396-9927
6503 Duran Enrique
Ⓦ Duran Pedro ♠
6506 Melecio Elisa & Ricardo S [3] ♠
.....661-396-0654
6510 Martinez Dalila
Martinez Ernesto [3] ♠
6514 Velarde Alfonso B [5] ♠
Velarde Miriam C
6518 Estrada Joel B [3] ♠
+ BALDWIN FARMS DR INTERSECTS
HOUSEHOLDS 6

ASHWOOD ST (BAKERSFIELD)-FROM 5801 SALLY AVE NORTH
• ZIP CODE 93308 CAR-RT C018
5900 Barber James R Jr [5] ♠
Barber Natasha
+ OLIVE DR CONTINUES
5901 Lindley Ronald E & Wanda D [5]
.....661-399-3082
5908 Holguin Abel S [8] ♠ ..661-392-7722
Holguin David S 661-392-7722
5909 Keehl Gary L & Donna L [20] ♠
.....661-393-1508
5916 Black Randall S [20] ♠
.....661-393-2085
Black Ruth A 661-393-2085
5917 Not Verified
6000 Gause Greg B & Lea A [6] ♠

ASHWOOD ST Cont'd
6001 Delaney Barbara J ..661-399-5019
Delaney Jack B [20] ♠
.....661-399-5019
6008 Hays Barbara I [15] ♠
6009 Shults Thomas M & Betty J [15] ♠
6016 Gray Sharon M [20] ♠
6017 Ormonde Kevin C & Deborah A [8] ♠
+ SALLY AVE INTERSECTS
6100 Carlson Robert E & Eleanor E [20] ♠
.....661-399-8462
6108 Singleton Clark T Jr & Hattie M [12] ♠ 661-393-6105
6116 Lambourne Patrice L [8] ♠
+ CARTER AVE INTERSECTS
HOUSEHOLDS 15

ASHWORTH RD (BAKERSFIELD)-FROM 499 ALVIN WAY
• ZIP CODE 93308 CAR-RT R018
4338 - 4350 Not Verified (3 Hses)
4410 Herring Kevin & Colleen W [7]
.....661-392-8345
4600 Not Verified
4699 Heathman Amy [2] 661-393-4169
HOUSEHOLDS 6

ASINO AVE (BAKERSFIELD)-FROM 7499 SANDRINILLA ST WEST
+ CHILIBRE ST CONTINUES
• ZIP CODE 93313 CAR-RT R022
3901 Camacho Sigifred R & Patriciar R [8] ♠
3905 Felthoven Barry J & Sue R [10] ♠
.....661-832-5803
3909 Not Verified
3915 Wright James C & Doris J [9] ♠
3917 Spiriti Isabel S [8] ♠
+ SANDRINILLA ST ENDS
4001 Chavez Edoria M & Josae [7]
4005 Johnson John W [4]
4009 Hale Robert L & Debbie A [7] ♠
4015 Otto Evalina
Ⓦ Otto Timothy ♠
4017 Droughn Caleb
Droughn Jesse A [9] ♠
4021 Walker Cary G & Lisa J [8] ♠
4025 Miller Lorien E & Kelly S [5] ♠
+ SENALDA CT ENDS
+ AKERS RD INTERSECTS
HOUSEHOLDS 12

ASLIN ST (BAKERSFIELD)-FROM 10999 MEACHAM RD NORTH
• ZIP CODE 93312 CAR-RT C003
3300 Buss Fred G & Mildred L [20] ♠
.....661-589-3328
+ BARON AVE CONTINUES
3301 McNally John E IV
McNally Kimberly [3] ♠
Ⓦ McNally Kimberle ..661-588-1639
3304 Coleman Eddie M [4] ♠
.....661-587-8447
Coleman Max E 661-587-8447
ED COLEMAN LANDSCAPE
landscape contractors
.....661-587-8447
3305 Ⓦ Marler Stacy G & Mathew R ♠
.....661-589-6138
3308 Sellers Bobby D & Vonda M [9] ♠
3309 Not Verified
3312 Henry Rosalie H & Clint L [20] ♠
.....661-589-3380
3313 Patterson Bob E [20] ♠
.....661-589-2246
Patterson Robin L 661-589-2246
3316 Rushing Morris D & Bonnie R [20] ♠
.....661-589-7152
3317 Kokkinakis Maria [9] ♠
MARLA FOR PLUMBING &
REPAIRS plumbing contractors
.....661-587-8830
3400 Taylor Carl A Jr [20] ♠
.....661-589-0302
Taylor Robert P 661-589-0302
3401 Albitre Eugene E & Doris A [20] ♠
.....661-589-3181
CENTRAL VALLEY EPILESPY non-profit org 661-589-3181
3404 Not Verified
3405 Albitre Remick E & Joan R [20] ♠
.....661-589-3183
3408 Duncan Luther P & Edna R [20] ♠
3409 Gentry Emmett A
Gentry Lillie M [9] ♠
3412 Not Verified
3413 Ⓦ Dishman James E ♠
Dishman Joyce
3416 Arthofer Andie 661-589-8754
Arthofer David T [8] ♠
.....661-589-8754
3417 McMahon Brenda S [20] ♠
McMahon Teresa A
3501 Reed Joseph R [12] ♠
.....661-588-8539
Reed Pepper M 661-588-8539
3504 ADVANCED FABRICATION mfrs
.....661-589-1410
Crawford Cole C & Connie G [10] ♠
3505 Not Verified
3506 Lopez Maria M 661-588-7422
Lopez Mario A [3] ♠ ..661-588-7422
3508 Monson Richard C & Sarah J [5] ♠

ASLIN ST Cont'd
3509 Wills Daphne 661-588-4902
Wills Leann E [13] ♠ ..661-588-4902
3513 Russell Frank E [4] ♠
3517 Renshaw Sterling J III & Christine D [9] ♠
3520 Bailey Debra J [9] ♠
Bailey William R
3521 Martin Brian E [14] ♠
Martin Daria L
+ MEACHAM RD INTERSECTS
3601 Jones Phillip H [16] ♠
3605 Clancy William F & Debra L [8] ♠
.....661-588-8481
3609 Burrow Ronald D Jr [10] ♠
3613 Not Verified
+ CAVE AVE INTERSECTS
BUSINESSES 4 HOUSEHOLDS 35

ASPEN ST (BAKERSFIELD)-FROM 2499 SPRUCE ST NORTHWEST
• ZIP CODE 93301 CAR-RT C019
2300 Not Verified
+ BAY ST CONTINUES
2303 Sayre Lowell E & Faye E [20] ♠
.....661-324-4437
+ ALDER ST ENDS
+ CEDAR ST INTERSECTS
+ PINE ST INTERSECTS
+ SPRUCE ST INTERSECTS
+ BEECH ST INTERSECTS
HOUSEHOLDS 2

ASPERATA DR (BAKERSFIELD)-FROM 3501 AMUR MAPLE DR WEST
• ZIP CODE 93311 CAR-RT C010
8300 Edgar Cristina R
Edgar Ronald W [8] ♠
8304 Carder Guy S [8] ♠
+ BOSWELLIA DR INTERSECTS
HOUSEHOLDS 2

ASSERI ST (BAKERSFIELD)
• ZIP CODE 93313 CAR-RT R022
7303 Sandoval Ruben V & Maria E [7] ♠
.....661-835-7352
7307 Bradley Tony V & Karen G [3] ♠
7311 Mendoza Jose A [6] ♠
7315 Evans Jimmy D [10] ♠
.....661-837-8646
7319 Gutierrez Gabriel
Gutierrez Gabriela [5] ♠
7401 Lara Ralph R & Andrea S [8] ♠
.....661-827-0565
7405 Romo Carmen
Ⓦ Romo Victor H ♠
7409 Not Verified
7415 Bassi Balvinder K
Bassi Karnail S [8] ♠
+ TROJES AVE INTERSECTS
HOUSEHOLDS 9

ASTOR AVE (BAKERSFIELD)-FROM 8701 SHANNON DR WEST
+ GREENFIELD PARK DR INTERSECTS
+ DUBLIN DR BEGINS
+ JERRY ST INTERSECTS
• ZIP CODE 93307 CAR-RT C019
1001 Dudonis Donald E & Linda C [20] ♠
1005 Burnett David A [20] ♠
.....661-831-2513
Burnett Wendy R 661-831-2513
1009 Lee Dora M
Lee Joseph A [6] ♠
1013 Hand Billy L [2] 661-836-2738
1017 Smith Douglas L & Tammy L [15] ♠
.....661-833-2767
1021 Figueroa Robert S & Catalina F [18] ♠
1025 Tobin Michael L [14] ♠
1029 Hill Charles L Sr & Gay R [20] ♠
.....661-832-2725
HILL'S PORTABLE WELDING
welding 661-832-2725
1033 Rodriguez Frank R II & Theresa G [17] ♠
1101 Ⓦ Bozart Kevin & Jeri 661-832-9744
Hattabaugh John W [9] ♠
.....661-589-4591
1105 Dickson Richard L & Ann D [19] ♠
.....661-835-1346
1109 Hodges Robert A [12] ♠
1201 BOZARTH KEVIN locks & locksmiths 661-834-5296
1 - 2 Not Verified (2 Apts)
1205 Wyrick Pamela G [5] ..661-834-8510
1209 Toler Ortha M [19] ♠ ..661-834-6119
+ CLYDESDALE ST BEGINS
1301 Chenoweth Robert H & Christine [16] ♠ 661-832-2648
1305 Carmona Ernie R [20] ♠
.....661-831-5173
1309 Fullmer Gregory C & Jeannette M [10] ♠
BUSINESSES 2 HOUSEHOLDS 20

ASTORIA CT (BAKERSFIELD)-FROM 6499 YAKIMA WAY
• ZIP CODE 93309 CAR-RT C032
3500 Sceales Greg S & Joni L [14] ♠
.....661-837-1219
3501 Gentry Jerry E [19] ♠
3504 Not Verified

ASTORIA CT Cont'd
3505 Wallace Richard R Jr & Lorraine D [10] ♠
3508 Tourney Dale J & Barbara R [14] ♠
3509 Ruiz Richard C [3]
3512 Fowle Edward T & Bonnie S [20] ♠
3513 Griffith Dennis G & Shirley A [8] ♠
.....661-397-4633
3516 Agcaoili Mauro A & Rita M [20] ♠
3517 Rine Mary J & Michael J [20] ♠
+ S HALF MOON DR INTERSECTS
+ TERREBONNE CT INTERSECTS
HOUSEHOLDS 10

ASTORIA PARK DR (BAKERSFIELD)-FROM 11699 TRINITY PARK WAY SOUTH
• ZIP CODE 93311 CAR-RT R032
703 Ⓦ Geivet Halee & Ryan J ♠
707 Ⓦ Icardo Adam T
711 Bolinger Melissa
Ⓦ Bolinger William E ♠
715 Ⓦ Lopez Lorena ♠
800 Chaar Nadia H
Ⓦ Chaar Ramez A ♠
801 Ⓦ Chapman Carina ..661-664-4741
Classen Kerry A 661-664-7180
Classen Ron J [2] ♠ 661-664-7180
804 Wakeman Juwariah A [7] ♠
805 Ⓦ Bonales Jesse ♠
808 Lee Myrna
Ⓦ Lee Sun Y ♠
809 Ⓦ Veley Lora E & Melvin A ♠
812 Martinez Evalina
Ⓦ Martinez Roberto ♠
813 Ⓦ Shabandarian Raymond ♠
.....661-664-8440
816 Ⓦ Garcia Juan ♠ 661-664-0821
817 Ⓦ Hull Brian R ♠ 661-664-1074
820 Haymond Kevin J & Helen L [2] ♠
.....661-664-0625
824 McReynolds Cole B [2] ♠
825 Ⓦ Singh Haresh H ♠
HOUSEHOLDS 18

ATAKAPA AVE (BAKERSFIELD)-FROM 5301 RANELAGH WAY WEST
• ZIP CODE 93312 CAR-RT R028
10000 Hopkins Janet M [7] ♠
+ TONKAWA LN CONTINUES
10004 Sullivan William R & Denise L [6] ♠
10008 Thompson Mona T
Thompson Robert W [5] ♠
10102 Khanfarooqi Mohammad U [9] ♠
10103 Hill James K [9] ♠ 661-588-5466
S & A MARKET commodity brokers
.....661-588-5466
10106 Hertz Devin W [3] ♠
10107 Singh Sukhdev Sr [2] ♠
10110 Neumann Martin A Sr & Kathryn E [4] ♠
10111 Morrow James G [6] ♠
Morrow Thanh T
10114 ALLIED ENVIRONMENTAL SVC lead paint detection serv
.....818-781-2490
Ⓦ McKeon Monte B & Kathy L
.....661-587-2353
10115 Alvarez John A & Teresa L [5] ♠
10119 King Stepheney L [2] ♠
10200 Ibarra John F & Sonia [9] ♠
.....661-588-7128
10201 Lindsley Craig S & Leanne R [3] ♠
10204 Solena Jennifer L [3] ♠
10205 Preston Clara M. 661-587-2473
Preston James M [2] ♠
.....661-587-2473
10209 Rosenthal Sharon K [7] ♠
10212 Zimmerman Jean M [5] ♠
10215 Popejoy Race A [5] ♠
.....661-588-3154
10216 Redd Bryan G & Cherie L [5] ♠
10217 Neuman Marian D
Neuman Ronald F [5] ♠
10220 Arambulo Hector R [5] ♠
.....661-587-9682
Arambulo Mandy S ..661-587-9682
10221 Lemmons Gerald E [5] ♠
10302 Not Verified
10303 Gray Philip S & Robin A [5] ♠
.....661-587-7182
10306 Ramos Leonard E Jr & Kathryn A [4] ♠
+ RANELAGH WAY BEGINS
10310 Knight Scott L & Kristen M [5] ♠
.....661-588-5262
10311 Ⓦ Rojas Shirley ♠
10314 Gritzner Tim D & Kristin M [5] ♠
10315 Wilson Jay V [5] ♠
Wilson Tracy M
10318 Tidwell Carl W [10] ♠
.....661-588-4683
Tidwell Wayne 661-588-4683
10319 Fuentes Byron L [5] ♠
Fuentes Rosalie
10400 Forthman Brenda J
Forthman Vernon D [5] ♠
10401 Not Verified
10404 Fahsbender Douglas S [5] ♠
Fahsbender Leslie M
10405 Not Verified
10408 McRoberts Troy L & Leah D [5] ♠
10409 Ⓦ Giebelstein David V Jr & Debra L ♠
10412 McLain Victor C & Michelle R [8] ♠

ATAKAPA AVE Cont'd
10415 Ⓦ Hullah Christopher M & Angela Q ♠
BUSINESSES 2 HOUSEHOLDS 40

ATHERTON CT (BAKERSFIELD)-FROM 5999 DESERT HILLS AVE
• ZIP CODE 93309 CAR-RT C023
100 Wilson Freda H [4] ♠ ..661-398-0634
Wilson Roger O Sr 661-398-0634
104 Not Verified
105 Doddridge Richard [14] ♠
108 Cox Lonnie M [9] ♠
109 Tubbesing Homa D [10] ♠
112 Kelly Helma L [20] ♠ 661-834-6635
113 Not Verified
HOUSEHOLDS 7

ATLANTIC ST (BAKERSFIELD)-FROM 12073 EDISON HWY
+ SHAEFFER AVE CONTINUES
+ JACOBER AVE ENDS
+ WALTER AVE ENDS
+ VIVIAN WAY ENDS

ATLAS CT (BAKERSFIELD)-FROM 5549 STANDARD ST WEST
• ZIP CODE 93308 CAR-RT C012
4100 B C LABORATORIES laboratories-testing 661-327-4911
4117 NATIONAL OIL WELL oil field serv
.....661-395-0165
4201 PRECISON CONTAINMENT PRODUCTS wholrs ..661-978-9595
4205 VALLEY SUN MECHANICAL CONSTR contractors-engineering genl 661-321-9070
4211 AFDS building contractors
.....661-327-4801
BROWN & FOWLER CONSTRUCTION pipe line contractors 661-324-4142
4313 YELLOW TRANSPORTATION trucking 661-327-5753
BUSINESSES 7

ATRIUM CT (BAKERSFIELD)-FROM 3261 PHAIRFIELD ST WEST
• ZIP CODE 93312 CAR-RT R019
13300 Not Verified
13301 Peck George E [4] ♠
.....661-588-4830
Peck Russell O 661-588-4830
13320 Woods Loren G & Peggy M [9] ♠
13321 Smith Bret C & Kim L [4] ♠
13340 Shamoon Linda E [16] ♠
13341 Ⓦ Berry James & Joanne
.....661-588-7408
Sorrell Ronny L & Ronni [20] ♠
13400 TIP TOP CLEANING house cleaning 661-588-2655
Tipton Bart A [11] ♠ ..661-588-2655
13401 Reis Thomas A & Patricia J [8] ♠
13420 Torres David A & Angelica T [8] ♠
13421 Dillon Patrick W [5] ♠
.....661-587-5184
13440 McBride Dale M
McBride Julie A [8] ♠
13441 Hale Robert W & Thelma R [6] ♠
BUSINESSES 1 HOUSEHOLDS 13

ATTLEBORO AVE (BAKERSFIELD)-FROM 601 FAVERSHAM WAY
+ COMMON DR CONTINUES
• ZIP CODE 93311 CAR-RT C008
10402 May Brian D & Deborah J [9] ♠
10403 McNamara Mema R & Philip [4] ♠
10406 Knight Harriett R [8] ♠
.....661-663-8804
Knight Lawrence D ..661-663-8804
10407 Roy Barry J & Michelle L [6] ♠
10410 Funston Kathleen L
Funston Roger S [5] ♠
10411 Moren David E & Victoria E [8] ♠
10414 Milton Dawn L
Milton Jim W [8] ♠
10415 Kim Nicholas H [9] ♠
.....661-663-8227
Kim Young J 661-663-8227
10419 Romanini Julie A [2] ♠
10423 Harney Richard L & Carol A [8] ♠
.....661-663-0966
10500 Christiansen Susan K [8] ♠
10501 Goldsmith Ryan M
Goldsmith Thomas M [5] ♠
10505 Steele Robert R & Evelina J [3] ♠
.....661-663-9884
10508 Towne Dorothy R
Towne Fred B [3] ♠
10512 Wiedenhofer William F & Susan M [9] ♠
10516 Erquiaga Rafael C & Gioconda G [6] ♠ 661-664-7743
HOUSEHOLDS 16

AUARAY ST (BAKERSFIELD)-FROM 9113 CHARTRES LN SOUTH
+ SERRANT CT INTERSECTS

AUBERRY AVE (BAKERSFIELD)-FROM 5331 MARCY ST WEST
• ZIP CODE 93304 CAR-RT C004
2000 Not Verified
2001 Ⓦ Murphy Andre ♠

This directory is property of Polk Directories. It is leased for the personal use of the subscriber.
This information changes by 60% each year. For updated directory call 1-800-ASK-POLK or www.MrPolk.com

BIRKENFELD AVE 2002

BIRCH CREEK CT Cont'd
Pendergrass Lynn A [8] ♠
9410 Smith Edward W & Jane E [8] ♠ 661-399-4556
9417 Gahagan Calvin T
Gahagan Micah J [8] ♠
9418 Not Verified
9425 Moon Diana J & Ronald C [8] ♠
9426 Not Verified
9500 Keeter Greg J & Jeannine C [5] ♠ 661-399-7411
9503 Smith Randall S [6] ♠
Smith Rhonda L
9508 Ⓦ Rodriguez Isabel ♠ 661-393-5028
9511 Drake Frank P [6] ♠
Drake Paulette L
9519 Ⓦ Hannah Claudine E & Nolen C ♠
Menees Michael G [7] ♠
Menees Regina L
9524 Martens Randy J & Shelly S [5] ♠ 661-387-9495
9527 Elliott James E [5] ♠
9532 Davis Jeffery F & Susan M [6] ♠ 661-588-6300
9535 Sherman Diana L [4] ♠ 661-393-2522
Sherman William G ..661-393-2522
9600 Ⓦ Dunkel Anthony F ♠
Dunkel Penny
9608 Glenn Irvin D & Nancy M [6] ♠
BUSINESSES 2 HOUSEHOLDS 59

BIRCHHAVEN AVE (BAKERSFIELD)-FROM 1601 DIMARE CT WEST
• ZIP CODE 93312 CAR-RT C002
11000 Garcia Gloria
Ⓦ Garcia Jesus ♠
HEARTLAND HOMES home builders 661-588-3002
+ SPANKE ST CONTINUES
11001 Banducci Katie
Ⓦ Banducci Mark S ♠
11005 Ⓦ Kabaker Russel A
11008 Raney Michael C & Leslie E [5] ♠ 661-588-8744
• ZIP CODE 93312 CAR-RT R031
11103 Mitchell Jason R
Mitchell Jay A [8] ♠
11107 Winston Denise
Winston Douglas S [5] ♠
+ DIMARE CT BEGINS
11200 Bauer Colleen
Ⓦ Bauer Shane P ♠
11201 Worley James R & Dolores T [7] ♠
11204 Not Verified
11208 Folsom Robert A II & Shirley V [5] ♠
11209 Ikeda Tsutomu & Cynthia L [2] ♠
+ JEWETTA AVE INTERSECTS
11300 Sandhu Mukand S & Tejwant T [8] ♠
11301 Henket Florance E & Gert F [9] ♠
11310 Stanley Kathleen C [10] ♠
11311 Silberberg Kevin M & Dawn M [9] ♠
11400 Sicktich Joseph P & Judy S [8] ♠ 661-588-8471
11401 Grubbs Alan R [4] ♠
Grubbs Vicki L
11410 Faeth William E & Brea L [3] ♠ 661-589-5242
11411 Stone Norman D & Debra K [13] ♠ 661-589-8541
11420 Burtchaell Christina C
Burtchaell Gary E [7] ♠
11421 Not Verified
11500 Mikkelson Alison A
Mikkelson Richard D [9] ♠
11501 Scott Rick L & Sheryn R [9] ♠ 661-587-7797
11511 Hazel Robert L [14] ♠ 661-589-7153
Hazel Travis 661-589-7153
11601 St Clair Albert D & Sheri L [6] ♠ 661-589-4736
+ SPRUCEHAVEN ST INTERSECTS
BUSINESSES 1 HOUSEHOLDS 25

BIRCHWOOD CT (BAKERSFIELD)-FROM 3899 ORA VISTA AVE
• ZIP CODE 93309 CAR-RT C006
1936 Perez Cedric G & Anmarie F [15] ♠ 661-837-1461
1938 Not Verified
1939 Ⓦ Avalos Daniel & Cindy ♠ 661-836-8198
1943 Cotton Henry R & Lois R [20] ♠
2004 Hazelwood Charles R [3] ♠ 661-834-1599
Hazelwood Linda L ..661-834-1599
2005 Madison Todd M [14] ♠ 661-837-2498
Ⓦ Ranis Rhiannon ♠ 661-837-2498
2016 Hammons Thomas L & Beatrice A [9] ♠
2017 Scoonover Eugene A [8] ♠ 661-636-4378
Scoonover G A 661-636-4378
HOUSEHOLDS 9

BIRDIE LN (BAKERSFIELD)-FROM 399 COUNTRYSIDE DR NORTH
• ZIP CODE 93308 CAR-RT C015
4800 Jones Gary W Jr 661-391-9496

BIRDIE LN Cont'd
Jones Janice [3] 661-391-9496
4801 Trimble Goldie G 661-399-3617
Trimble Hayes R [20] ♠ 661-399-3617
4811 Hazzard Jean J
Hazzard Myrna J [7] ♠
4812 Not Verified
4824 Perry Annie M 661-399-8406
Perry Dorothy L [20] ♠ 661-399-8406
4825 Welch Franklin E & Linda L [20] ♠ 661-399-6210
4836 Acosta Roland S & Aida N [18] ♠
4839 Burns Marvin W & Jeanie S [20] ♠ 661-393-3674
4840 Not Verified
4855 Gentry Alan C & Darlyn W [8] ♠
4860 Trout Leonard W [20] ♠ 661-399-4331
4871 Foreman Lindsay
Foreman Michael [5] ♠
4880 Bray Robert C & Juanita J [20] ♠ 661-399-2203
4883 Holmes Patrick K
Holmes Shane A [8] ♠
4891 Lewis Glenn J [20] ♠ ..661-393-5485
+ E PETROL RD INTERSECTS
HOUSEHOLDS 15

BIRKDALE WAY (BAKERSFIELD)-FROM 599 OAK FAIR WAY SOUTH
+ BEL AIRE WAY CONTINUES
• ZIP CODE 93309 CAR-RT C005
305 Nichols Christine O [2] ♠
308 Gould Carter J [10] ♠ ..661-396-0331
309 Dudley Robert B & Kathryn G [20] ♠
312 Harris Mary F
Harris Willard A [7] ♠
313 Ⓦ Thompson Dorothy ♠
316 Blanco Dave [2] ♠
Blanco John D
317 Jensen Lee J [20] ♠ 661-834-2760
319 Not Verified
320 Ⓦ Precious Boybee
76 Embrey Audrey B
76 Embrey Lee C [5]
321 Hartman Gayle V 661-831-3624
Hartman Joseph W [5] ♠ 661-831-3624
400 Ⓦ Tobias Jeremy T ♠
Tobias Susan
401 Trimble Bob E [15] ♠ 661-836-0201
404 Mohler Linda L 661-831-8922
Mohler Lionel L [12] ♠ ..661-831-8922
405 Toone E M [3] ♠
408 Ⓦ Reshaw Lorraine G ♠
Reshaw Willam
409 Dieter Patricia 661-831-3460
Dieter Ronald C [5] ♠ ..661-831-3460
412 Turner Dave
Turner Johnnye R [8] ♠
416 Robolino Marilyn R 661-835-0539
Robolino Nick F [18] ♠ ..661-835-0539
500 Evans Carol A [20] ♠
+ OAK FAIR WAY ENDS
504 Lape Ray S [20] ♠ 661-831-1483
508 - 512 Not Verified (2 Hses)
516 Edwards Glendora G
Edwards William H [9] ♠
+ BURKE WAY INTERSECTS
HOUSEHOLDS 24

BIRKENFELD AVE (BAKERSFIELD)-FROM 301 JERLEE ST SOUTHWEST
• ZIP CODE 93312 CAR-RT R014
12900 Adams Deborah A [3]
12901 Kimbrell Phil 661-589-0327
Kimbrell William P [13] ♠ 661-589-0327
12904 Nettles Steven T [8] ♠
12905 Corbett Robert C [15] ♠
12908 Not Verified
12909 Ⓦ Brimm Joel K ♠
Brimm Lisa K
12912 Trainor Donald L & Mary E [9] ♠
12913 Not Verified
12916 Henderson Charles H II & Christine F [5] ♠ 661-587-6473
12917 Grayson Shelley M [5] ♠
12921 Romero Jose M & Yolanda M [14] ♠
12925 26 Nott Jason C & Kelly D [8] ♠
12929 Gotico Jose E & Panchita S [17] ♠ 661-589-9579
+ JERLEE ST INTERSECTS
13000 Leller Randall C & Susan L [15] ♠
13001 Sossamon Dona L [9] ♠
Sossamon James E
13004 Ⓦ Imperial Lea
Yauco Rhea S [5] ♠
13005 Springer Clyde 661-588-0554
Springer Meseret B [5] ♠ 661-588-0554
13008 Oscarson Brad A & Patricia A [9] ♠ 661-587-8272
13009 Daniels Delores J [6] ♠
GOLDEN VALLEY MARKETING marketing programs & serv 661-589-7821
Honaker Billy J [9] ♠
13013 Stroud David B & Lisa E [8] ♠
13017 Shuck Bernard J
Shuck Rebecca R [10] ♠

BIRKENFELD AVE Cont'd
13100 Not Verified
13101 Morain Bryan N Sr [7] ♠
Morain Coby R
13104 Horton Robert A Jr [17] ♠ 661-589-4170
13105 Ⓦ Shurter Danielle A ♠
13108 Nix Margery R [8] ♠
13109 Ayres Philip J [5] ♠
13112 Hicks John M [4] ♠
13113 Albert James R Jr [6] ♠
Albert Michelle A
13116 Robinson Dorene A
Robinson Raylene A [8] ♠
13117 Roach Dwayne N Jr [6] ♠
Roach Tish
13120 Eyraud Elizabeth A [9] ♠
13121 Not Verified
13201 Hawks Stephanie L [5] ♠
13205 Patton Eric J [9] ♠
13209 Witcher Forrest E
Witcher Kelly M [8] ♠
+ REED ST BEGINS
• ZIP CODE 93312 CAR-RT R013
13300 Not Verified
13301 Altenburger Scott E & Teresa A [12] ♠
13304 Holloway Albert H [8] ♠
Holloway Stacy M
13305 Hilley Royce D & Sandra R [2] ♠ 661-589-6070
13308 CUSTOM CARPET CARE carpet & rug cleaners 661-587-5207
Demontmorency Troy D & Naomi G [7] ♠ 661-587-0077
13309 Archer Rodney S & Kelly L [5] ♠
13312 Howell Esther H [8] ♠
McMahan Randy W & Jeffrey W [14] ♠ 661-589-8387
13313 Not Verified
13400 Cater Timothy A & Janet E [16] ♠
13401 Frazier Nancy M [14] ♠
13404 Lampkins John W Jr & Penny A [15] ♠
13405 Not Verified
13408 Atkinson David W [19] ♠ 661-589-0759
Atkinson Holly E 661-589-0759
13409 Popkin Jeffrey F & Margaret A [16] ♠
13412 King Martha L [17] ♠
13413 Hargrove Steve O & Julie L [19] ♠
13416 Ⓦ Wieland Katharina 661-587-3900
13417 Bremner Philip A & Daphne D [5] ♠ 661-588-0157
13421 Wancha James A [9] ♠
+ CANBY ST BEGINS
BUSINESSES 2 HOUSEHOLDS 58

BIRMINGHAM ST (BAKERSFIELD)-FROM 699 PORTSMOUTH ST WEST
• ZIP CODE 93311 CAR-RT C004
8100 Frasch Pamela E [9] ♠
+ SOUTHAMPTON BLVD CONTINUES
8101 Ayres Betty A [7] ♠
8105 Jones Julian A Jr [5] ♠
8109 Ⓦ Banducci Mary R ♠
+ PORTSMOUTH ST INTERSECTS
8200 Morrison Madeline H [16] ♠ 661-664-9233
8201 Talbott Darwin L & Ila E [16] ♠ 661-664-7325
8204 Miller Debbie K [3] ♠
8205 Shelton Kenneth A & Zelda A [12] ♠ 661-663-9187
8208 Handel Charlene L
Handel Timothy L [4]
8209 Not Verified
8212 Larson James G & Stephanie G [15] ♠ 661-664-9361
8213 Allen Muriel M [18] ♠ ..661-664-8077
8216 Arasu Aarthi
Arasu Susila K [9] ♠
SVA SVC 661-665-0724
8217 Prinster Albert J [10] ♠ 661-663-9121
8220 Ⓦ Hibdon Ronald S ♠
8221 Ⓦ Ybarra David S & Olga E ♠
8225 Sorenson Alice
Ⓦ Sorenson Kenneth
8226 Himes Robert E & Katherine L [16] ♠ 661-664-0702
8229 Latta Patricia J [5] ♠
BUSINESSES 1 HOUSEHOLDS 19

BISBEE CT (BAKERSFIELD)-FROM 7802 KANDARIAN WAY SOUTHEAST
• ZIP CODE 93309 CAR-RT C029
3300 Sheldon Elizabeth H
Sheldon Robert B [10] ♠
3304 Ⓦ Olsen Gary L 661-835-9063
Olsen Linda D 661-835-9063
3305 Pedersen Gregg C & Linda S [16] ♠ 661-397-0580
3308 Meza Antonio M [9] ♠
3309 Cozby Richard N & Janet D [20] ♠ 661-832-8299
3312 Inglis Chris [2] ♠
Inglis Dorothy
3313 Soto Oswaldo E [19] ♠
HOUSEHOLDS 7

BISCUIT CT (BAKERSFIELD)
• ZIP CODE 93313 CAR-RT R022

BISCUIT CT Cont'd
7002 Ⓦ Fahel Liliana ♠
Fahel Riham
7003 Sandhu Paramjit S
Ⓦ Sandhu Randhir ♠
7006 Ⓦ Singh Hardeep ♠
7007 Ⓦ Kedzierski Matt & Laura A ♠
7010 Ⓦ Yoman Sharil ♠
HOUSEHOLDS 5

BISHOP DR (BAKERSFIELD)-FROM 3999 DANA ST NORTHEAST
• ZIP CODE 93306 CAR-RT C013
2500 RAYCOMM COMMUNICATIONS telecommunications wiring/cabl 661-873-1111
Ⓦ Wren Theresa A ..661-873-8250
A Ornelas Mary E
A Ⓦ Ornelas Steve
B - E Not Verified (4 Apts)
F Murray Theresa A [3] 661-873-8250
2501 Ba Cisse G [2] 661-873-8160
BISHOP ARMS APARTMENTS apartments 661-873-0704
Ishigaki Chisato [9] 661-872-4887
Ⓦ Scharry Jennifer ..661-873-8790
1 - 2 Not Verified (2 Apts)
3 Line Paula S [3] 661-872-1407
4 - 11 Not Verified (8 Apts)
12 Spradlin Leslie C ..661-871-4424
12 Spradlin Murdie [6] 661-871-4424
2510 A - B Not Verified (2 Apts)
2510 C McCutchan Cherie L [3]
D Copeland Margaret V [9]
F Payne Lesten K & Mary L [20] 661-871-5797
2511 Ⓦ Jones Tom 661-871-0333
Munoz Elsa
Ⓦ Munoz Jose M
Ⓦ Ramirez G 661-872-3454
A Benoit Garry C II [4] 661-587-1318
B Not Verified
C Thurman Jerry J [7]
D Ⓦ Derouchie Phillip B
E Gandara Adrian [2]
E Gandara Andrea
F Soto Eva
F Ⓦ Soto Jess R
G - I Not Verified (3 Apts)
2520 H & J MEYER PROPERTIES real estate 661-872-5215
Johnson Freddy [7] ..661-871-3084
A - B Not Verified (2 Apts)
C Evers David A [8]
D Not Verified
E Rambo Yvonna J [3] 661-872-6471
F - G Not Verified (2 Apts)
H Lilly Douglas G [2] ..661-871-7134
J - L Not Verified (3 Apts)
M Ⓦ Alkabhi Nabil M
N - P Not Verified (2 Apts)
Q Ⓦ Moriedge Michael
R WEBKSTERS internet serv 661-872-1511
S Thomas Robert A [13]
T - U Not Verified (2 Apts)
2521 Ⓦ Foumberg Jeffery ..661-872-5702
Shao Jing [2] 661-871-1051
Ⓦ Valenzuela Diana M 661-872-6294
A - E Not Verified (5 Apts)
G Rojo Fernando [9]
H - I Not Verified (2 Apts)
J James Jaymie L [3] ..661-872-3096
L Castro Jeronimo H [2]
L Castro Marilyn
M Harris Beverly [2] ..661-872-0442
N - Q Not Verified (4 Apts)
R Goodin Jennifer L [2] 661-873-1284
R Ⓦ Laughlin Marc A 661-872-7130
2601 Ⓦ Hall B 661-872-4521
Ⓦ Victor Cody 661-872-6670
A - C Not Verified (3 Apts)
D Ⓦ Wetherbee Patricia L
E - J Not Verified (5 Apts)
K Ⓦ Gomez Yvonne
L - A Not Verified (2 Apts)
2611 B Proffer Bryan A [4] ..661-873-8318
C Ⓦ Rodriguez Francisco I & Ignacia G
D Botts Helen M [20] ..661-871-8351
E Not Verified
F Ⓦ Amos Darren
2621 Price Connie [2] 661-872-8255
A Not Verified
B Anderson Amber L [5] 661-322-4890
C Smith Glenda L [3]
D - G Not Verified (4 Apts)
+ CHURCH AVE INTERSECTS
BUSINESSES 4 HOUSEHOLDS 105

BIT ST (BAKERSFIELD)
• ZIP CODE 93307 CAR-RT C003
9300 Martinez Alma H 661-831-4756
Martinez Avelino D [9] 661-831-4756
9304 Deleon Kimberly D & Romeo O [8] ♠

BIT ST Cont'd
9308 Carrasco Luciano R [15] ♠ 661-834-1797
Carrasco Luke R 661-834-1797
9312 Yoder Josh A [2]
9400 Ⓦ Medina Sandra ♠
9404 Penton Nancy L
Penton Wilmer T [9] ♠
9504 Popejoy Jerold R & Dena J [13] ♠
9508 Estrada Maria L
Estrada Miguel S [13] ♠
HOUSEHOLDS 8

BLACK CREEK AVE (BAKERSFIELD)-FROM 2235 BRANCH CREEK ST NORTH
• ZIP CODE 93312 CAR-RT R016
2212 Reifel Tom K & Carrie A [9] ♠
2213 RAINBOW ELECTRIC electric contractors 661-587-1636
Wedeking Philip H & Jean F [8] ♠
2218 Davis Matt 661-587-6085
Davis Robert J [4] ♠ ..661-587-6085
2219 Blake John P III & Victoria L [9] ♠
2300 Parvlainen William J III & Barbara G [5] ♠
2301 Not Verified
BUSINESSES 1 HOUSEHOLDS 6

BLACK FOREST CT (BAKERSFIELD)-FROM 4299 BERKSHIRE RD
+ KAYTLAIN AVE CONTINUES

BLACK FOREST ST (BAKERSFIELD)
• ZIP CODE 93313 CAR-RT R029
7200 Bennett Ruth E [8] ♠ ..661-398-8931
7201 Gonzalez Gilbert L [6]
Gonzalez Rocio R
7204 Van Burt L & Margaret M [4] ♠
7205 Westcott Jason C [5] ♠ 661-827-9129
7208 Mirelez Thomas Sr & Justin [8] ♠
7209 Combs Michael C & Martha C [8] ♠ 661-833-6843
7212 Lehmann Alyson E ..661-832-6418
Lehmann Michael L [8] ♠ 661-832-6418
HOUSEHOLDS 7

BLACK HAWK AVE (BAKERSFIELD)-FROM 301 SABA WAY WEST
• ZIP CODE 93312 CAR-RT R026
15501 Deas Juvilian R
Deas Tony R [8] ♠
15511 Newland James E & Lori S [16] ♠ 661-588-0646
15520 Ⓦ Beth Allison H 661-589-7293
Ⓦ Hoffmann Thomas A & Beth A ♠
15521 Ghyselinck Joseph R [5] ♠
Ghyselinck Rhonda M
15600 Alvarado Eddie D & Norma L [3] ♠
15601 Hooker Jim R & Paula J [4] ♠
15610 Oddo Vincent S & Christine C [8] ♠
15611 Ⓦ Homes Lenox
15700 Wilz David A [7] ♠
Wilz Teresa L
15701 Scott Dough
Scott Terry M [3] ♠
15710 Not Verified
15711 Cornejo Alan C
Cornejo Marisa A [3] ♠
15721 Fairbanks Van A & Shelly Y [4] ♠
15800 Gardunio James F [7] ♠
HARVEST DONUT & BAGEL doughnuts 661-832-2989
15801 Haynes Darnel W [9] ♠
15810 Ⓦ Luter Marc S & Laura Y ♠
15811 Not Verified
15820 Witt Gary R & Roline L [8] ♠
15821 Dowell Randy J & Michelle A [4] ♠
15830 Najdawi Bashaar
Najdawi Mustafa R [9] ♠
15831 Ⓦ Reilly Raymond J III & Mary C ♠
15900 Wright Manuel E & Valerie A [9] ♠ 661-589-7087
15901 Leal James E & Teresa A [9] ♠
15910 Smith Leslie O [9] ♠ ..661-587-3759
Smith Teresa A 661-587-3759
15911 West Meagan M
West Susan L [5] ♠
15920 Garcia Veronica [9] ♠
16001 Pedersen Ted T [9] ♠ 661-589-5113
+ SABA WAY BEGINS
16030 SIERRA POOL & SPA swimming pool contrs dlrs/desi ..661-589-6254
Ware William J & Diane L [9] ♠
16031 Sands Virginia A [9] ♠
+ HEATH RD INTERSECTS
• ZIP CODE 93312 CAR-RT R009
16127 Haynes Fred L [12] ♠ 661-588-1038
16300 Russell Michael D [19] ♠ 661-589-6550
Russell Nathan G ..661-589-6550
16301 Jones Deanna
Ⓦ Jones Donald W
16418 Gates Gerald M & Ruby J [13] ♠ 661-589-2205
GATES ROOFING roofing contractors 661-589-2205
16419 Melton Jimmie L 661-589-2115
Melton Lloyd C [20] ♠ 661-589-2115

This directory is property of Polk Directories. It is leased for the personal use of the subscriber.
This information changes by 60% each year. For updated directory call 1-800-ASK-POLK or www.MyPolk.com

CAPISTRANO CT 2002

CAPE FLATTERY DR Cont'd
8608 Ⓦ Richards Dawn
8616 Ralls Mark W [9] ▲ 661-589-1782
+ LOON CT ENDS
8702 Ⓦ Tickle Troy D ▲
8706 Sparks Eutha M [5] ▲
8710 Ⓦ Grosz David M
8714 Pitchford Linda L & Ronald C [5] ▲
8718 Holguin Eduardo O [3] ▲
Holguin Sandra L
8722 Harris Kelli S [3] ▲
+ SEAVIEW DR ENDS
8800 Leal Casimero E
Leal Katherine [3] ▲
8804 Karnowski Andrew M [7] ▲
Karnowski Bethann M
8808 Castellano Joelle R [4] ▲
8812 Reiswig Larry D [3] ▲
Reiswig Patty A
8816 Ⓦ Winslow Dewayne A ▲
.....661-589-1322
+ NEAH BAY DR ENDS
HOUSEHOLDS 16

CAPELLA CT (BAKERSFIELD)-FROM 2801 EDMONTON ST WEST
• ZIP CODE 93309 CAR-RT C008
4700 Shipes Henry J & Sharon J [20] ▲
4701 Angle Mathew L 661-833-0369
Angle Vicki L [3] 661-833-0369
4704 Ⓦ Baca Jose M & Jennie ▲
4708 Morin Helen M [20] ▲
Morin Inocente G
4709 Rhyne Berth M [16] ▲
4712 Not Verified
4800 Galland Eva A
Galland Wendy J [9] ▲
4801 Not Verified
4804 Wheeler Jennifer E [20] ▲
4805 Cervantes Lydia D [4] ▲
4808 Martinez Deanna B [4]
.....661-397-1254
4809 Caraveo Arthur D & Deloise F [10] ▲
.....661-396-7265
4812 Brown Gilbert A [20] ▲
Brown Louise O
4813 Findley Susan M & Michael A [19] ▲
HOUSEHOLDS 14

CAPISTRANO CT (BAKERSFIELD)-FROM 13010 SAN JUAN AVE
• ZIP CODE 93312 CAR-RT R014
100 Ⓦ Williams Jude
101 Niinchester Gloria
Ⓦ Niinchester Lyn ▲
104 Not Verified
105 Tanus Sally M
Tanus Tonny [4] ▲
108 Lake Cynthia G [4] ▲
109 Not Verified
112 Fall Bill R [18] ▲ 661-589-0857
113 Lewis Leanna D [5] ▲
116 McFadzean Shirley J [16] ▲
.....661-589-0103
117 Wiggins Larry H & Sandra J [8] ▲
WIGGINS OIL TOOL CO oil well casing-pulling 661-589-8272
BUSINESSES 1 HOUSEHOLDS 10

CAPRICORN CT (BAKERSFIELD)
• ZIP CODE 93309 CAR-RT C012
1301 Wells Bob D & Linda D [8] ▲
.....661-836-1663
1303 Ⓦ Segrest Joel
Segrest Sandy
1305 Castro Rebecca M [16] ▲
1307 Ⓦ Vegas Alicia ▲
1309 - 1315 Not Verified (3 Hses)
1317 Rivera Victoria L [3]
1319 Rodriguez Arthur F III [16]
Rodriguez Gloria J
1321 King David L
King Susan K [5] ▲
1323 Ⓦ Nutting Royce
1325 Ⓦ Barksdale Nancy L ▲
HOUSEHOLDS 12

CARA LN (BAKERSFIELD)-FROM 7149 E WILSON RD SOUTH
• ZIP CODE 93307 CAR-RT R006
2625 Jackson Grant H [8] ▲
HOUSEHOLDS 1

CARABINA CT (BAKERSFIELD)
• ZIP CODE 93308 CAR-RT C032
7500 Gehrke Aimee
Ⓦ Gehrke Michael A ▲
7501 Kelly Gary R & Dezerie L [9] ▲
KELLY'S KIDS' KARE child care serv 661-589-9376
7504 Downing Bradley K & Laurie A [8] ▲
.....661-587-1132
7505 James Charles E & Sylvia Y [10] ▲
7508 Williams Jeanette A [8] ▲
7509 Force Steve A & Sharon I [10] ▲
S & S FORCE MATCO TOOLS tools 661-588-0212
7600 Meert Tim R [3] ▲
7601 Hughes Kevin B & Karen A [13] ▲
7604 Unruh Doug W & Cindy V [12] ▲
7605 Gorndahl Loren K & Natalie M [13] ▲
.....661-589-5327
7608 Morales Richard P [3] ▲
.....661-587-7660

CARABINA CT Cont'd
Morales Shannon R ..661-587-7660
7609 - 7612 Not Verified (2 Hses)
7613 Reimers Ronald G [13] ▲
.....661-589-9653
7700 Birks Emil L & Darlene A [6] ▲
7701 Lopez Delores J [9] ▲
7705 Ⓦ Little Anne
7708 Mossman Tom A [5] ▲
7709 Lykins Cynthia F 661-588-1758
Lykins Henry C [18] ▲ 661-588-1758
7712 Lopez Frank A Jr & Gloria A [5] ▲
.....661-588-8739
7713 Ferralli Thomas M & Susan M [5] ▲
7716 Baker Michael G [10] ▲
7717 Majors William H Jr & Irene [8] ▲
7720 Russell Theodore F & Lorraine M [9] ▲ 661-588-6966
7721 Not Verified
7800 Hartsfield Chris S & Kristi L [4] ▲
7801 Crabb Don E & Bonnie J [9] ▲
7804 Whitaker Steven W & Janet L [13] ▲
7808 Jones Robert W & Linda L [14] ▲
.....661-589-1956
7809 Foster Douglas G [2] ▲
Foster Jerri L
7812 Morrow James E & Penelope S [9] ▲
Ⓦ Olvany Amanda K
7815 Not Verified
BUSINESSES 2 HOUSEHOLDS 33

CARACAS AVE (BAKERSFIELD)-FROM 6299 GALANOS CT
+ KEY WEST DR CONTINUES
• ZIP CODE 93313 CAR-RT C001
5301 Siechert Jonathan E
Siechert Philip M [8] ▲
5305 Not Verified
5309 Swarts Verna L [6] ▲ ..661-827-8863
+ CARACAS CT BEGINS
+ MANAGUA DR ENDS
+ CUPERTINO CT BEGINS
5601 Jhaj Surinder [2] ▲
Jhaj Thamara
5605 Pasamba Bethoven G [6] ▲
.....661-396-7270
Pasamba Christine A 661-396-7270
5609 Taylor Michael C [5] ▲
Taylor Randolph C
5613 Not Verified
5617 Marcuse Alice M 661-398-1379
Marcuse Donald R [7] ▲
.....661-398-1379
+ HARRIS RD INTERSECTS
5805 Zuniga Juan J [10] ▲
Zuniga Lupe V
5809 Khurd Bakhshish [6] ▲
.....661-834-3404
+ TOBAGO CT BEGINS
5815 Ⓦ Steed Randy L & Donna L ▲
5903 Ewers Lakeisha S [4] ▲
5907 Minero Karina
Ⓦ Minero Osbaldo ▲
5911 Ramos Elizabeth O
Ramos Jose L Sr [8] ▲
5915 Franey John P & Jennifer S [7] ▲
5919 Schoenwetter Lydia Y [7] ▲
+ CARTAGENA AVE ENDS
6001 Harris Raymond G & Sonia L [10] ▲
6005 Paet Patrick W & Wenceslas B [10] ▲
6009 Armenta Maribel [6] ▲
6011 Ⓦ Rigney Jason A ▲
Rigney Stacy
Sandman Doreen E [5] ▲
6017 Owens Samantha [2]
6021 Flores Mercedes M ..661-397-4970
Flores Sergio C Sr [5] ▲
.....661-397-4970
+ SAINT CROIX DR ENDS
HOUSEHOLDS 23

CARACAS CT (BAKERSFIELD)-FROM 5477 CARACAS AVE WEST
• ZIP CODE 93313 CAR-RT C001
6300 Barnes Danny A [10] ▲
Barnes Jason L
6301 Luna Emma J [4] ▲....661-833-9411
6304 Contreras Johnny E & Guillermina A [10] ▲
Ⓦ Stafford Alicia
6305 Lesaca Francisco J & Benita U [10] ▲ 661-836-0553
6308 Not Verified
6309 Anthes Richard E [8] ▲
6312 Not Verified
6315 Orr Efleda U
Orr William C [8] ▲
6400 Ⓦ Bjornstad April ▲
6401 Ⓦ Saldivar Cecilia M
6404 Greenwald Jacob B ..661-837-8757
Greenwald Peter A [10] ▲
.....661-837-8757
6405 Goodell Brad F
Goodell Marilyn C [8] ▲
6408 Sanchez Jon G & Cheryl L [10] ▲
6409 Taylor Paul S & Laurie A [10] ▲
6412 Gonzales Robert C & Anita M [8] ▲

CARACAS CT Cont'd
6415 Sneed Byron C [8] ▲
HOUSEHOLDS 17

CARAWAY CT (BAKERSFIELD)-FROM 5799 NUTMEG DR
• ZIP CODE 93309 CAR-RT C015
3400 Hansen Debra R [9] ▲
Hansen Leesa M
3404 Nolasco Alfred V & Pamela S [10] ▲
3405 Kuespert Jonathan G [8]
3408 Bermudez Leroy A ..661-397-7509
Bermudez Susanna A [2]
.....661-397-7509
3409 Ⓦ Young Mary 661-834-7857
3500 Stubbs Earl R Jr & Sharon I [16] ▲
3501 Niggle Philip T & Lourdes [19] ▲
.....661-832-7332
3504 Randall Michelle M [3]
3505 Not Verified
3508 Callagy Jan M [20] ▲
Callagy Partick J
3509 Oaks Ruth A [5] ▲ 661-397-7023
3512 Ⓦ Boling Karen 661-834-7576
3516 Pennel Stephen R Jr & Shellyann A [7] ▲
3517 Morrison Dewayne R [2]
.....661-831-9524
Morrison Michiko H ..661-831-9524
3600 Not Verified
3601 Sanders Clarence D & Carol A [8] ▲
3604 Not Verified
3605 Crane Dean J & Cathy D [5] ▲
3608 Davis Clifford J [5] ▲ ..661-834-3086
Davis Heidi L 661-834-3086
3609 Hernandez Lydia E [9] ▲
HOUSEHOLDS 20

CARCASSONE DR (BAKERSFIELD)-FROM 3201 CLEARWATER DR WEST
+ STARBURST CT INTERSECTS
• ZIP CODE 93309 CAR-RT C043
5900 Ⓦ Lopez Regina E ▲
5904 Robbins Herman C Jr [15] ▲
.....661-835-8673
5908 - 5916 Not Verified (3 Hses)
+ S HALF MOON DR INTERSECTS
HOUSEHOLDS 5

CARDAMON DR (BAKERSFIELD)-FROM 5199 PLANZ RD SOUTH
• ZIP CODE 93309 CAR-RT C015
3300 Byers Roy B & Lana J [20] ▲
3301 Webster Tom L & Victoria L [7] ▲
.....661-398-8638
3304 Witt Don W & Sylvia S [6] ▲
3308 Wittrock James B [16] ▲
+ THYME LN BEGINS
3309 Dailo Rachel L & Paul P [8] ▲
3312 Ⓦ Burgess Mark ▲
3400 Ⓦ Arias Mark
3404 Not Verified
3405 Martinez Martin M [5] ▲
3408 Coleman Brian D & Catherine M [8] ▲ 661-832-3408
3412 Echeverria Hector E & Gilda N [6] ▲
3413 Not Verified
3416 Rodriguez Danny O & Anna M [4] ▲
+ TARRAGON CT BEGINS
3420 Dickinson Kenneth J Jr & Jacqueline P [8] ▲ 661-836-8905
3500 Branch Jerry C [3]
Branch Kelly S
3501 Claunch James J [2] ▲
.....661-363-7671
Claunch Marselle 661-363-7671
3504 Morgan Edward D Sr [7] ▲
Morgan Steven
3505 Swain Tamika P [7]
3508 Gonzales Ruth [3] ▲
3509 Florez Christoph S & Kari E [17] ▲
3512 Wilkerson Larry D [5] ▲
.....661-837-1374
3516 Torres Adalberto F [4] ▲
+ CORRIANDER CT BEGINS
3520 Phillips Johnnie L & Jeannie R [7] ▲
.....661-832-8172
3600 Cromwell Sandra L [20] ▲
3601 Valdez Alfonso [3]
3604 SANCHEZ TREE TRIMMING tree serv 661-397-8032
3608 Thompson William E [8] ▲
.....661-397-6253
3609 Wood Jeff N
Wood Terry L [20] ▲
3612 Stevenson Anita L [7]
+ PARSLEY LN ENDS
3616 Ⓦ Sanchez Jose G & Luz ▲
3620 Richardson Timothy R [17] ▲
3624 Guenette Gerald L & Susan A [7] ▲
3628 Not Verified
+ SAGE DR INTERSECTS
BUSINESSES 1 HOUSEHOLDS 32

CARDIFF AVE (BAKERSFIELD)-FROM 2501 WESTHOLME BLVD WEST
• ZIP CODE 93309 CAR-RT C017
5800 Baptista George D [8] ▲
+ CARDIFF CT ENDS
+ PINON SPRINGS CT BEGINS
+ PINON SPRINGS CIR INTERSECTS
5804 Chen Chang C & Helen H [20]
5808 Varner Richard L [10]
5900 Boswell Charles M Jr [16] ▲

CARDIFF AVE Cont'd
Boswell Deanna
+ OLMO CT BEGINS
5904 Not Verified
5908 King Lana L 661-831-5814
King William E Sr [16] ▲
.....661-831-5814
5912 Beebout Chris
Beebout Christine M [7] ▲
6000 Cardenas Eugene A ..661-831-2478
Cardenas Richard C [20] ▲
.....661-831-2478
+ ABETO CT BEGINS
6004 Correll Cyndi R 661-861-9283
Ⓦ Correll Dennis W ..661-861-9283
6008 Not Verified
6011 Klimko Gregory J [19] ▲
6012 Rossi Calvin J & Karen A [5] ▲
.....661-832-7576
6016 Tangeman Roger E & Joy L [20] ▲
6019 Thomas Bonnie R [8] ▲
Thomas Margaret R
6020 602 Saffauri Nahla S [7] ▲
+ PINON SPRINGS CIR INTERSECTS
HOUSEHOLDS 15

CARDIFF CT (BAKERSFIELD)-FROM 2501 WESTHOLME BLVD
• ZIP CODE 93309 CAR-RT C017
5700 Case Fred B Jr [9] 661-397-5146
Case Nancy B 661-397-5146
5701 Not Verified
5704 Borgsdorf Lawrence R [20] ▲
5705 Ford Scott A & Sharon R [20] ▲
.....661-831-7495
5708 Sutton Charles L Jr [20] ▲
.....661-832-5310
Sutton Sharon V 661-832-5310
5709 Shanley Patrick D & Karen K [20] ▲
.....661-832-4519
+ CARDIFF AVE BEGINS
HOUSEHOLDS 6

CARDIGAN AVE (BAKERSFIELD)
• ZIP CODE 93312 CAR-RT R021
13800 Lanson Anthony P Jr [10] ▲
13801 Frailey Keri L [6] ▲
13804 Hedrick Karen R & James E [13] ▲
.....661-589-6181
13805 Sanchez Arthur R [10] ▲
Sanchez Norma A
13808 Wang Ling F [9] ▲
Wang Mslao Y
13809 Not Verified
13900 Aledo Chris L
Aledo Cornelio G [12] ▲
13901 AIR SOURCE HEATING & AIR 661-588-7271
Harmonson Glen A & Robin G [4] ▲ 661-588-8927
13904 Ⓦ Are Vin ▲
Ashurst Douglas R [14] ▲
.....661-589-9068
Ⓦ Black Joe
13905 Schill Christopher S & Cathy K [5] ▲ 661-589-4759
13908 Jones Kenneth R [13] ▲
.....661-589-8836
Jones William A 661-589-8836
13909 Peaker Kevin J & Karen D [4] ▲
14000 Sangil Robert S & Sara T [10] ▲
14001 Paulson John R & Gail B [9] ▲
14004 Demoes Joost J & Kelly M [9] ▲
14005 Gray Wayland E & Maile T [13] ▲
.....661-589-7434
14008 Romero Vincent P Jr & Mary H [10] ▲
14009 Greenfield Donald S Jr & Margret J [9] ▲
KEYSTONE NATURAL RESOURCES publishers-computer software 661-589-6153
14012 Roy Nelda R [10] ▲
14100 Hashim Anthony J & Elizabeth A [10] ▲
14101 Miranda Mike C & Gloria K [9] ▲
14104 Spurlock Keith K & Helen L [6] ▲
14105 Zervis James L [5] ▲
Zervis Sarah C
14108 Not Verified
14109 Hammond David M [11] ▲
14112 Glinzak De A 661-588-1530
Glinzak Michael M Jr [12] ▲
.....661-588-1530
14113 Carnahan Brent D & Tamara L [9] ▲
+ WESTDALE DR INTERSECTS
BUSINESSES 2 HOUSEHOLDS 29

CARDINAL AVE (BAKERSFIELD)-FROM 3609 DANA ST EAST
• ZIP CODE 93306 CAR-RT C013
2600 Rodriguez Sandra J [7] ▲
2601 Lewis Leonard C & Nora C [20] ▲
.....661-871-5325
2605 Wheeler David F & Barbara J [20] ▲
2606 Atencio Adolpho W & Mama S [20] ▲ 661-872-4593
2609 Prince Conrad C & Judy K [14] ▲
.....661-872-0313
2610 Essen Jeremy V [4] ..209-292-4112
2613 Carrasco Cathy & Joe M [3]
.....661-872-6536

CARDINAL AVE Cont'd
2614 Taggart Melva L [20] ▲
.....661-872-2694
2617 Ball Paul E [6] ▲ 661-872-5440
2618 Morales David A
Morales Neil P [8]
2621 Powell Dennis J [6]
Powell Vicki L
2622 Anaya Kenneth P [2] ▲
.....661-873-8117
2700 Kapitza David
Ⓦ Kapitza John D ▲
2701 Not Verified
2704 Bryan James R Jr 661-871-5899
Bryan Linda L [20] ▲ ..661-871-5899
2705 Meyer John V [5] ▲
Meyer Victor
2708 Tolson James F [20] ▲
.....661-871-8810
2709 Not Verified
2712 Lewis Eddie [17] ▲ 661-871-4018
Shelton Mamie L [17] ▲
.....661-871-4018
Shelton Novel W 661-871-4018
2713 Not Verified
2716 Ⓦ Hernandez Mary D ▲
2717 Not Verified
2721 McGarrah Ronald E & Mary A [20] ▲
.....661-872-2597
+ ETON ST INTERSECTS
2801 Not Verified
2807 Phommachanh Vanhdy E [10] ▲
2813 Roddy Carol L
Roddy David C [2]
2819 Ⓦ Alaniz Martin ▲
Alaniz Yolanda
+ FLEETWOOD WAY BEGINS
2901 Barella Leanae K 661-872-5797
Barella Michael T [10] ▲
.....661-872-5797
2907 Haley Lori D
Haley Virginia M [19] ▲
2913 Griffin Donald J [20] ▲
.....661-871-4576
2917 Paulsness Robert M & Beverly J [20] ▲ 661-872-3384
+ RAMPART ST INTERSECTS
• ZIP CODE 93306 CAR-RT C019
3101 Conley Larry B & Sherry J [15] ▲
3107 Morales Jose L
Morales Meliton Jr [5] ▲
3113 Colpitts Helen L [20] ▲
3119 Maddy Colleen M [8] ▲
3125 Wells Jocko L
Ⓦ Wells Troy G ▲
3200 Peters George A & Irene T [16] ▲
3201 McNamara Patricia J [3] ▲
3206 Not Verified
3207 Raymond Ray W Sr [20] ▲
3212 Jimenez Jimmy R & Dolores M [8] ▲
3213 Dorsch Paul B [14] ▲
Dorsch Sharon T
3218 Juarez Christopher ..661-872-5526
Ⓦ Juarez Jennifer ▲ ..661-872-5526
3219 Tune Evelyn C
Tune Randy L Sr [10] ▲
3224 Saverda Darrah
Ⓦ Saverda William S ▲
3225 Demeter Evelyn E [20] ▲
.....661-872-2334
Demeter Jonathon D 661-872-2334
3300 Krizo Justin J [4] ▲ 661-872-8284
3301 Lundquist Leonard H & Shirley J [20] ▲ 661-871-5030
3306 Monroe Margo L [9] ▲
3307 Woken Trudy S & Milton A [20] ▲
.....661-871-2315
3312 Gonzalez Gilbert R [8] ▲
3318 Snyder Dorotha J
Snyder Marvin R [20] ▲
3319 Brees Richard H & Cynthia A [8] ▲
3324 Harris Jeanne M [20] ▲
3400 Parks Stephanie D [19] ▲
3401 Hartley Jonthan
Hartley Terri A [4]
3406 CENTRAL CALIF PRESSURE WASH cleaning sys-pressure chemical 661-747-0901
3407 Ⓦ Mara Patrick ▲ 661-871-3545
3412 Hines Everett G [20] ▲
.....661-871-1848
Hines Pauline G 661-871-1848
3413 Binninger Boyd B 661-871-3078
Binninger Clara S [20] ▲
.....661-871-3078
3418 Wise William R [9] ▲
3419 Moncrieff Diedri D [10] ▲
3425 Caoua Ronald A [2] ▲
3500 Bowman Nancy R
Bowman Roger E [20] ▲
3501 Khadjadourla Janete 661-872-6642
Khadjadourla Taline K [13] ▲
.....661-872-6642
3504 Not Verified
3505 Cronk Benton R [8] ▲
Cronk Ron
PRO-CLEAN carpet & rug cleaners 661-872-5376
3508 Gomez Jorge R [7] ▲
3509 Marean Olive H [20] ▲
.....661-872-3362
3512 Wagner Jesse R & Gladys L [20] ▲
.....661-872-1567

This directory is property of Polk Directories. It is leased for the personal use of the subscriber.

TP	Adjoining	Source
-	✓	R.L. Polk Co Publishers

ENSENADA ST 2002

ENGER ST Cont'd

10108 Sage Denise G
Sage Mark A [5] ♠
10109 Stewart Joshua A [5] ♠
Stewart Sarah M
10112 Stiefvater Ethel W [9]
10113 Nettles Ebert M [20] ♠
Nettles V O
10200 Sevier Michael J [4] ♠
10201 Peterson Diana L [20] ♠
.....661-589-9383
Peterson Mark 661-589-9383
10208 Pelton Terry P & Nancy A [15] ♠
10209 Hughes Barbara E [20] ♠
.....661-589-0175
Hughes Blanche Y ..661-589-0175
10216 McCullah James D [20] ♠
.....661-589-9184
McCullah Mervel D ..661-589-9184
10217 Not Verified
10218 Parsons Floyd E [20] ♠
.....661-589-9249
Parsons Nancy J 661-589-9249
10219 Ⓦ Davis Shawn & Kathy
10300 Thompson William M & Elsie M
[20] ♠ 661-589-0292
10301 Garside Jimmy L [20] ♠
.....661-589-9435
Garside Raydean D 661-589-9435
10310 Campbell Dianne G [10] ♠
Campbell Scott W
+ DEAN AVE ENDS
• ZIP CODE 93312 CAR-RT C001
10400 Ⓦ Reedy James P & Sharon K
.....661-587-5082
10401 Dick James F [8] 661-589-2791
10404 Not Verified
10405 Rhodes Jewel E [3] ♠
.....661-587-7538
10408 Keith Dan C & Edith M [20] ♠
.....661-589-2827
10409 Hintz Thomas R [4] ♠
.....661-588-5006
10412 King David L [20] ♠ ..661-589-1757
10413 Hill Gerald G [5] ♠ ..661-588-7793
10416 - 10417 Not Verified (2 Hses)
10420 Cargill Doug C [19] ♠
Cargill Steve D
10421 Campbell Kevin P & Consuelo C
[5] ♠
10424 Ⓦ Bryant Ron & Kimberly L
10425 Rhodes Faye M [20] ♠
.....661-589-2947
10428 Sutton Thurman C [13] ♠
.....661-589-0969
10429 Henry Cathy D [19] ♠
.....661-589-5417
Henry Elizabeth N ..661-589-5417
PACIFIC APPLIANCE SVC
appliances-hshld-major-dlrs
.....661-589-3915
+ VERDUGO LN INTERSECTS
10500 Ricketts Robert J [5] ♠
.....661-587-6322
10501 Howe Edith N [20] ♠
10509 Lowe Mary F [20] ♠
10513 Not Verified
10600 Moore Charles M & Shirley J [20] ♠
10601 Hopkins Lanell K [20] ♠
Hopkins Sarah L
10607 Not Verified
10612 Stone Marvin G & Joyce M [20] ♠
.....661-589-2594
10613 Blackwood Michael W [5] ♠
Blackwood Opel C
10700 Coll Robert E & Loretta L [20] ♠
.....661-589-9138
10701 Henderson Rick L [11] ♠
.....661-588-3203
10706 Ceccarelli Judith A ..661-589-2544
Ceccarelli Mario J [17] ♠
.....661-589-2544
10707 Ⓦ John Quilan 661-588-5377
Quinlan John P 661-588-5377
Quinlan William M [20] ♠
.....661-588-5377
10712 Gospich Alan G [8] ♠
10713 Cheever Ralph A & Dorothy J [20]
♠ 661-589-2713
10800 Tillett Margarette [2] ♠
10801 White Danica M
White Michael L [20] ♠
10806 Bakich John W & Wanda L [20] ♠
10807 Witt Fred [20] ♠
10812 Thurston George 661-589-2680
Thurston Ruth J [20] ♠
.....661-589-2680
10813 Bolla Jennifer F
Bolla Jim J [5] ♠
10900 Hinds David S & Annette [17] ♠
.....661-589-5678
10901 Dominguez Joe N & Yolanda M
[20] ♠
10906 Carroll Wayne V & Maxine P [16] ♠
.....661-589-7873
10907 JAMES STROUD WELDING
welding 661-589-2631
Stroud James E & Margaret Y [20]
♠ 661-589-2631
10912 REGIER FLOWER GROWING
florists-retail 661-589-3940
10913 Harding Marian G [20] ♠
.....661-589-2174

ENGER ST Cont'd

11000 Zittel Jill C 661-588-1485
Zittel Larry B [2] ♠ 661-588-1485
11001 Houstonmi Leo A & Margaret E
[20] ♠
11006 Walker Lynn [9] ♠ 661-589-5272
Walker Sharon A 661-589-5272
11007 Not Verified
11013 LEAL FABRICATION steel-
structural 661-588-1307
11019 Cordonier Douglas G & Kathy L
[9] ♠
+ ROSEDALE HWY INTERSECTS
BUSINESSES 5 HOUSEHOLDS 101

ENGLE RD (BAKERSFIELD)-FROM 10535 WIBLE RD WEST
• ZIP CODE 93313 CAR-RT R010
3401 Allec Richard P & Cheri L [9] ♠
.....661-831-3149
+ VAN HORN RD ENDS
4948 BLOEMER ESTATE OIL LANDS
LSNG oil land leases 661-833-9569
Bloemer Geri E [9] ♠ ..661-833-9569
BLOEMER REALTY real estate
.....661-833-9569
5500 OLD RIVER CROP DUSTING
aerial applicators 661-831-3936
5715 - 5720 Not Verified (2 Hses)
5906 Weston Larry L & Katharyn I [15] ♠
.....661-836-9060
6022 Hawley Douglas [7] ♠
6024 Murdoch Ronda [2]
+ ASHE RD INTERSECTS
BUSINESSES 3 HOUSEHOLDS 7

ENGLISH OAK DR (BAKERSFIELD)-FROM 9701 CORK OAK CT SOUTH
+ RED OAK CT CONTINUES
• ZIP CODE 93311 CAR-RT C002
2608 Not Verified
2612 Parks Jean R [14] ♠
+ CORK OAK CT BEGINS
2700 Candelaria Arthur S & Donna L [4]
♠
2704 Freeman Darrell K [17] ♠
Freeman Patricia L
+ RIDGE OAK DR INTERSECTS
+ LEA OAK RD INTERSECTS
2801 Clark Donald O [18] ♠
Clark Jeremy N
2805 Giehler William V & Barbara L [18] ♠
.....661-664-9744
2809 Johnson James E & Pat M [5] ♠
2901 Mulkay Mary A & L M [10] ♠
.....661-665-1670
2905 Not Verified
+ LAUREL OAK WAY INTERSECTS
HOUSEHOLDS 9

ENOS LN (BAKERSFIELD)-FROM 22499 KRATZMEYER RD NORTH
• ZIP CODE 93312 CAR-RT R004
719 Not Verified
727 Sepulveda Eloisa [4] ♠
.....661-587-1732
735 ALL PRO CLEANING SVC janitor
serv 661-589-6966
830 VET OUTLET KERN COUNTY
veterinarians 661-587-2220
1119 Miranda Linda J [8] ♠
.....661-589-9318
2650 CALIFORNIA IMPLEMENT &
TILLAGE agricultural products
.....661-587-2010
R & W DISTRIBUTING warehouses
.....661-587-2064
2701 Sons Lisa M 661-589-7146
Sons Vincent D [9] ♠ ..661-589-7146
2731 Gambino Debra L 661-588-7477
Gambino John D [9] ♠
.....661-588-7477
3101 Patrick Edwin P [9] 661-588-9544
Patrick Randy L 661-588-9544
3152 Calder Robert L [12] ♠
Calder Sharon S
3201 Wahl Randy K Sr & Vicki L [7] ♠
.....661-587-5293
3231 Benavidez Isidro
Benavidez Robert M [8] ♠
3251 Boynton Debbie M [6] ♠
3271 Moore Chance 661-588-1423
Moore Jeffrey C [10] ♠
.....661-588-1423
3418 Not Verified
3440 Calder Russell L & Billie L [12] ♠
.....661-589-2268
3560 Calder Carolyn B [15] ♠
4004 FISHING TOOLS INC oil well
fishing tools 661-588-8213
GRAYSON SERVICES oil well serv
.....661-399-6300
Parker John O [14] ♠ ..661-589-7975
Parker Sharon L 661-589-7975
4630 Monjaras Arthur O [15] ♠
Monjaras Steve P
4719 1/2 Valdez Claudio V [3]
.....661-587-5053
5442 Borda Larry J [20] ♠ ..661-589-2852
Borda Shelley D 661-589-2852
• ZIP CODE 93312 CAR-RT R011
6229 Not Verified
6501 Hickman John C [8] ..661-588-6817
6505 Lindsey Dell W [18] ♠

ENOS LN Cont'd

6509 Forehand Harold [20] ♠
.....661-588-5972
Forehand Randolph H Sr
.....661-588-5972
6513 Sangster Donald G & Caralee C [5]
♠ 661-588-9670
6521 - 6540 Not Verified (2 Hses)
6601 RIO BRAVO GREELEY UNION
SCHOOL schools 661-589-2505
+ ELEMENTARY LN BEGINS
7016 Lima Michael W [8] ♠
.....661-588-7749
Strong Tracey K [8] ..661-587-8093
7240 Gull Luci M [3] 661-589-5125
7300 Rager Beatrice C [9] ♠
7330 Lyons Charles R Jr [6] ♠
7420 R & O FISHING TOOLS INC oil
field serv 661-589-2796
+ SNOW RD INTERSECTS
+ STRICKLIND CT INTERSECTS
8049 Jhaj Gurmit K 661-587-8959
Jhaj Rupinder S [6] ♠
.....661-587-8959
+ RONNIE CT BEGINS
+ BAKER RD BEGINS
8953 Andrews Herb & Hervey L [14]
.....661-589-2187
Ⓦ Hernandez Sal 661-587-0584
9309 AGRI-VALLEY IRRIGATION CO
irrigation sys & equip 661-324-2235
9483 HI RIDGE TRUCKING CO trucking
.....661-746-0260
9521 MIDAS PUMP & SUPPLY oil well
serv 661-391-9144
9544 EAGLE SANDBLASTING &
PAINTING sandblasting
.....661-746-6303
9631 ROBISON OIL TOOL oil field serv
.....661-746-1391
9701 PAGE ENVIRONMENTAL industrial
equip/supl 661-746-3677
9710 PFT ALEXANDER SVC INC oil field
serv 661-589-7942
19410 Beckey Richard [8] ♠
19474 Howze Armis L
Howze Noble A [10] ♠
19491 Kaur Gagandeep [2]
19829 Shin Kwang S [10] ..661-588-7687
Shin S K 661-588-7687
21297 Ⓦ Howze Patricia
Howze T D
+ 7TH STANDARD RD INTERSECTS
BUSINESSES 15 HOUSEHOLDS 38

S ENOS LN (BAKERSFIELD)-FROM 22499 STOCKDALE HWY SOUTH
+ ENOS LN INTERSECTS
+ MUNZER RD INTERSECTS
+ UNION RD ENDS

ENSENADA ST (BAKERSFIELD)-FROM 12999 SAN JUAN AVE NORTH
• ZIP CODE 93312 CAR-RT R014
200 Georgian Alexande & Ann L [10] ♠
204 Gardner Dayna L [2] ♠
Gardner Steve W
208 Conners Jim H & Pamella R [20] ♠
.....661-589-6848
212 Harker Michael G [16] ♠
.....661-589-2853
HARKER PAVEMENT
MAINTENANCE parking area/lots
maintenance 661-831-3816
HARKER STRIPING & SIGNAGE
pavement marking ..661-589-1810
300 Plotner Beverly A
Plotner Mark A [8] ♠
304 Perez Anthony M [9] ♠
.....661-588-8142
Perez Kyle 661-588-8142
308 Not Verified
312 Wright Zona M [8] ♠
+ SAN SIMEON AVE INTERSECTS
+ ROSARITA AVE ENDS
BUSINESSES 2 HOUSEHOLDS 8

ENSLEY DR (BAKERSFIELD)-FROM 12583 LONGMEADOW WAY NORTH
• ZIP CODE 93312 CAR-RT R034
1300 Magee Raymond W & Connie J [8]
♠
1301 Boutros Jodi
Boutros Wagdy A [4] ♠
1308 Cook Jack J & Jeri T [9] ♠
.....661-589-9725
1309 Boylan Bryan J & Traci C [8] ♠
1316 Kinney Jay N [7] ♠
1317 Engel Gary W [2] ♠
Engel Karen
1324 Andrew Fred
Andrew Jeff T [9] ♠
1325 Elieff Linda M [8] ♠
1400 Zamarripa Han S
Zamarripa Victor O [5] ♠
1401 Creech Dennis J [8] ♠
.....661-588-3459
Creech James D 661-588-3459
1404 Brady Don L [3] ♠
Brady Kaureen
1405 Goalwin Philip W & Shelly D [5] ♠
1408 Curless Cathy L [8] ♠
Curless Marvin L
1409 Vance Gerald S & Ayse S [9] ♠

ENSLEY DR Cont'd

1415 Flynn Billy W & Eva E [8] ♠
+ CONNERY WAY INTERSECTS
HOUSEHOLDS 15

EQUESTRIAN AVE (BAKERSFIELD)-FROM 11119 DRESSAGE DR NORTH
• ZIP CODE 93312 CAR-RT R020
4801 Woolley Larry V [5] ♠
Woolley Melinda
4805 Edgerton Deborah A [5] ♠
4809 Ⓦ Brust David B
Brust Tracy E
Ⓦ Embrey Tracy ♠
4815 Copellar James T Jr [10]
1 Robison Maren H [4] ♠
1 Robison Marin
4903 Allen Katie B
Allen Roger M [5] ♠
4907 Cheney Merton L Jr [10] ♠
Cheney Sheri K
+ BELLFOUNDER DR ENDS
+ NORIEGA RD INTERSECTS
HOUSEHOLDS 8

ERIC CT (BAKERSFIELD)-FROM 2799 RICE ST NORTHEAST
• ZIP CODE 93306 CAR-RT C027
2601 Jones Laurel C [5] ♠
2607 Grant Earl E & Margaret A [20] ♠
.....661-871-5814
2613 Gonzalez Al [2] 661-871-9590
Gutierrez Carol
Gutierrez Joseph M Jr [5] ♠
2617 CANESSA WILLIAM engineers-
consulting 661-871-6110
Cannessa William M [20] ♠
.....661-871-5012
WILLIAM CANESSA CIVIL
ENGINEER engineers-civil
.....661-871-6110
2621 Camargo Steve A & Carolyn E [16]
♠
Ⓦ Gutierrez Tedd
2625 Maseda Gina M
Maseda Robin L [4] ♠
2700 Orman Gary E & Pat A [20] ♠
.....661-871-3963
2701 McKnight Robert E [20] ♠
.....661-871-2233
2704 Juarez Daniel M [4] ♠
.....661-873-1856
Juarez Julie 661-873-1856
2705 Rodriguez Dixie L
Rodriguez Filemon O [10] ♠
2708 Hutton Kim E & Michael D [8] ♠
.....661-872-8163
2709 Not Verified
2712 Taylor Raymond T Jr & Michelle L
[20] ♠
2713 Morgan Ronald E [9] ♠
2716 Macwhinney Bruce B & Lynda S [7]
♠
2717 Hiemforth Phyllis L & Jack K [20] ♠
.....661-871-4697
2720 Hazelwood Michael D [8] ♠
Hazelwood Rachel D
2721 Ruettgers Ronald F & Judith A [20]
♠ 661-872-1386
2724 Lostaunau Henry J Jr & Esther I [20]
♠
BUSINESSES 2 HOUSEHOLDS 21

ERIC WAY (BAKERSFIELD)
• ZIP CODE 93306 CAR-RT C017
2300 Campos Maria [3] 661-871-5311
A - D Not Verified (4 Apts)
2308 A Cuen Virginia R [10]
B Partin Richard A [7]
C Not Verified
D Vidal Linda F
D Vidal Randy M [5]
2316 Ⓦ Davis Samantha ..661-872-5303
Wood S A [2] 661-871-8437
A Ⓦ Hays Natasha ..661-872-6870
B Salgado Emma F [5] ♠
C - D Not Verified (2 Apts)
2400 Takemoto Paul [2] ♠
A Not Verified
B Ⓦ Griego Rosemary
C Epkins Rhythmm
C Epkins Theodore D Sr [7]
D Hogan Victoria M [2]
.....661-873-9537
2401 Ⓦ Blanton Michele ..661-872-1650
Ⓦ Bryan Kevin P 661-871-1517
Ⓦ Chavez Anabell
Ⓦ Colley A 661-872-3713
Delarosa Anita [2] 661-872-9427
Knowles Justin Q [5]
Ⓦ Lockman William ..661-872-9491
Ⓦ McGee Betty
Ⓦ Valadez Guadalupe 661-871-7315
VERNON VISTA TOWN HOMES
.....661-872-3346
1 - 3 Not Verified (3 Apts)
4 Ⓦ Bramlett Milli 661-872-5614
5 - 8 Not Verified (4 Apts)
9 Balbirona Jessie
9 Balbirona Samuel [4]
10 Not Verified
11 Aldaibany Hisham A [4]
12 - 17 Not Verified (6 Apts)
18 Hobbs Joyce M [5] 661-873-7226

ERIC WAY Cont'd

19 - 30 Not Verified (12 Apts)
31 Snider Leo P [2] ..661-872-9766
31 Snider Penny 661-872-9766
32 - 35 Not Verified (4 Apts)
36 Helfinstine Renee S [2]
37 Ⓦ Develbiss William W Jr
38 - 43 Not Verified (6 Apts)
44 Antillon Manuel H & Graciela C
[6]
44 DOWNBEAT ENTERTAINMENT
talent agencies & casting serv
.....661-872-4169
45 German Bartila [3]
45 German Teresa
46 Speegle Kathy L [14]
E41 Harris Orean H [4]
.....661-872-9372
2408 Lilly Jackie [2] 661-873-7108
A - A Not Verified (5 Apts)
2416 B Towery Kelly [5] 661-871-3739
B Towery Phillip S 661-871-3739
C Not Verified
D Marquez Julio [4] ..661-873-0864
2420 Ⓦ Damas Mario 661-873-6128
A Marquez Guadalupe
A Ⓦ Marquez Manuel ♠
B Not Verified
C Ⓦ Blunkall Thomas 661-872-4584
D Ⓦ Jewell Floyd D
2424 A - B Not Verified (2 Apts)
2424 C Gardner Susan J [4]
D Not Verified
2428 Ⓦ Hendrix James 661-871-2188
Ⓦ Scrivner Wayne ..661-872-4194
A Sawyer Kristina E
A Sawyer Mary A [7] ♠
B Gibson Charles E [8]
C Not Verified
D O'Hara Jim & Carol [18]
.....661-872-4743
BUSINESSES 2 HOUSEHOLDS 100

ERIN CT (BAKERSFIELD)-FROM 1311 LYMRIC WAY WEST
• ZIP CODE 93309 CAR-RT C004
3825 Ellis Kent D [6] ♠
3900 Jett Wayne T & Karen M [20] ♠
3901 Terry Kyle R
Ⓦ Terry Susie J ♠
3908 Shepard Dean A [20] ♠
.....661-831-7348
Shepard Evajo J 661-831-7348
3909 Jimenez Maria G
Jimenez Richard C [6] ♠
3916 Morton William D & Maxine W [16] ♠
3917 Chavez Anna L
Chavez Jose D [3] ♠
4000 Gangle Boni M
Gangle Francis J IV [3]
Hadrian Boni M [3] ♠ ..661-836-0515
4001 Guerrero Tom S & Virginia S [20] ♠
.....661-831-0215
4008 Reed Kenneth B & Dana S [20] ♠
4009 Girard E G
Girard Lori A [3] ♠
4016 Bumpurs Robert L & Linda A [15] ♠
4017 Not Verified
4100 Hall Jack C & Margaret I [20] ♠
.....661-831-1076
4101 Castaneda Alfred A [6] ♠
Castaneda Irene A
4108 Hale Myron V & Vivian L [20] ♠
.....661-831-6705
4116 Buswell Milton B & Jeanne [20] ♠
.....661-831-4197
4117 Golf Dorothy A [20] ♠ ..661-832-4438
4200 Webster Gail W 661-832-3696
Webster Wallace B [20] ♠
.....661-832-3696
4201 Wharton Paul J & Lorraine M [11] ♠
4209 Eakin Glen L Jr [10] ♠
.....661-836-0724
HOUSEHOLDS 22

ERMA WAY (BAKERSFIELD)-FROM 6001 SUNLAND AVE WEST
+ LISA CT INTERSECTS

ERNESTINA CT (BAKERSFIELD)-FROM 5799 VISTA FINESTRA DR NORTHEAST
• ZIP CODE 93306 CAR-RT H005
12001 Kurkjian Farrel M [5] ♠
12004 Griffith Charles B & Teresa C [7] ♠
.....661-872-6073
12005 Yabiku Dennis K & Nanette L [10]
♠
12008 Ⓦ Whittier Paula ♠
HOUSEHOLDS 4

ERWIN ST (BAKERSFIELD)-FROM 601 LELAND AVE SOUTH
• ZIP CODE 93304 CAR-RT C027
3000 Rodriguez Ted C [4] ♠
+ TILTON AVE CONTINUES
3001 Not Verified
3005 Evans Vance A & Nancy L [20] ♠
.....661-833-1888
3009 Not Verified
3013 Springman Alvin M & Stacy L [16] ♠
.....661-831-2031
3016 Alderete Gerald M & Mary C [20] ♠
+ LELAND AVE BEGINS
3104 Ⓦ Anderson Rosanda J

This directory is property of Polk Directories. It is leased for the personal use of the subscriber.

HEIDI CT 2002

Polk Directories Now on the Internet @ www.MrPolk.com

HEADLANDS DR Cont'd
Owens Warren B [2]
.....661-587-0288
5308 Ⓝ Graham Craig
Graham Kimberly
5309 Hinesley Loretta M & Floyd G [2]
5312 Goertzen Philip E & Phyllis M [5]
.....661-588-4301
5313 Buchanan Angela M [2]
5402 Ⓝ Campbell Scott
5403 Beauchamp Michael E [7]
Beauchamp Virginia L
5406 McCutcheon Jennifer A [5]
5407 Jackson Randall J [5]
.....661-587-9499
Jackson Roberta 661-587-9499
5410 Ⓝ Sanchez Alfred J & Lana A
.....661-588-0115
5411 Hart Walter S & Kay [6]
.....661-588-3110
5414 Ⓝ Fairrington Betty
5415 Boreham Gary A & Mary G [5]
Ⓝ Stankov Michelle M
5418 Declue C R
Ⓝ Declue Lorene
5419 Roberson Adoree
Roberson Gene [3]
5422 Ⓝ Mauro Ernie W
Mauro Terri
5423 Ⓝ Arnold Bobby D ..661-587-3695
Arnold Clayton C 661-587-3695
+ WINDRIVER DR CONTINUES
+ WATERFIELD DR INTERSECTS
HOUSEHOLDS 19

HEADWATER DR (BAKERSFIELD)-FROM 8533 NORTHSHORE DR NORTH
• ZIP CODE 93312 CAR-RT C005
5601 Jackson Max G Sr & Anna L [12]
.....661-588-5681
5605 Sanner Richard B & Jami L [5]
5609 Ⓝ Brown Ronald D & Elaine S
+ MOSSROCK DR INTERSECTS
HOUSEHOLDS 3

HEATH RD (BAKERSFIELD)-FROM 15881 CLARISSE ST
+ STOCKDALE HWY CONTINUES
+ LEGACY CT INTERSECTS
+ BLACK HAWK AVE ENDS
+ JOHNSON RD INTERSECTS
• ZIP CODE 93312 CAR-RT R009
801 Mulholland Donald R [20]
.....661-589-2579
Mulholland Robert E ..661-589-2579
+ HARVEST ST BEGINS
905 Dickey Kathleen L 661-589-9676
Dickey Lloyd E [16] ..661-589-9676
921 Bemal Eliseo F [9]
+ MANON DR ENDS
1017 Hill Michael D & Robyne G [13]
.....661-588-4283
1051 Garretson John T [5]
.....661-588-5685
Garretson Mark D 661-588-5685
1121 Hudson Jack R [4]
Hudson Jariann E
+ THE LORDS WAY BEGINS
1301 Not Verified
1345 Works Wiley W [20] 661-589-3190
+ BRIMHALL RD INTERSECTS
1401 Turner Bill W [20] 661-589-0720
Turner Shirley L 661-589-0720
1601 Lowe Gary J & Janet B [6]
1639 Schlitz Jerry M & Marilyn A [4]
1667 Arnold Kenneth B & Cecelia D [7]
1749 Brunetti Al C [19] 661-589-3116
Brunetti Carol L 661-589-3116
+ BARTON LN INTERSECTS
1941 9 Gill Farris B & Jeanne L [18]
.....661-589-5714
2009 Rea Robert S [10]
RSR COMPUTER SVC computer serv
Stansberry Rod A & Stacey L [3]
+ DOLLIE MAE CT BEGINS
2131 Ⓝ Hall Russell A & Tracie D
+ STEPHANIE RD INTERSECTS
+ SUSAN EILEEN AVE INTERSECTS
+ ROSEDALE HWY INTERSECTS
• ZIP CODE 93312 CAR-RT R012
2623 Mayer Frederick J & Angela M [4]
.....661-588-4814
2708 Becker Earl
Ⓝ Becker Kenneth W
2755 Cook Cheryl K [8]
+ UNRUH AVE BEGINS
+ SHELLIE MARIE AVE ENDS
3101 Merrell Irene B [11] ..661-589-6044
3117 Rich Jay P [6] 661-589-7271
3143 Hemsil Kathy L [5]
+ MEACHAM RD INTERSECTS
+ BECKY AVE BEGINS
+ WINFIELD AVE BEGINS
3433 Bryson Cheryl L [7]
+ HAGEMAN RD INTERSECTS
4037 Unruh Barbara L 661-589-3465
Unruh Lloyd S [17] ..661-589-3465
+ HORIEGA RD INTERSECTS
• ZIP CODE 93312 CAR-RT R011
4246 Lindsey Harold W Sr & Tracy D [17]
.....661-589-3125
+ REINA ST INTERSECTS
+ KRATZMEYER RD INTERSECTS

HEATH RD Cont'd
+ SNOW RD INTERSECTS
+ 7TH STANDARD RD INTERSECTS
BUSINESSES 1 HOUSEHOLDS 26

HEATHER LN (BAKERSFIELD)-FROM 11877 LONE OAK DR NORTH
+ BROCKRIDGE CT INTERSECTS

HEATHER VALLEY DR (BAKERSFIELD)
• ZIP CODE 93312 CAR-RT R031
10200 Cruz Andrea L & Jesus [3]
.....661-587-6077
10201 McCarthy John A & Agenia A [10]
.....661-587-1707
10204 Medina Damon J & Carol P [3]
10205 Ⓝ Alameida Stanley C & Heeja Y
10208 Phillips Kristian V
Phillips Nicole L [2]
10209 Escobedo Carol 661-589-4014
Ⓝ Escobedo Raul J
.....661-589-4014
10212 Ⓝ Valline Scott E & Melinda V
10213 Garrett Tate M [3]
10216 Lackey Daniel D & Jeanette A [5]
10217 Brunoni Tiffany D [5]
10220 Plumb Robin A [3]
10221 Sobhanpanah Firouzeh M
.....661-587-6789
Sobhanpanah Kyumars [3]
.....661-587-6789
10224 Bush Leslie C & Alma G [3]
10225 Vega-Kuhn Jacqueline [11]
10228 Williams Greg L [8]
Williams Raymond
10229 Nolasco Gilbert S & Dalia A [8]
10232 Pryor Evelyn 661-327-1459
Ⓝ Pryor Stanley J 661-327-1459
10233 Cazares Fidel V [20]
.....661-589-5906
Cazares Robert C ..661-589-5906
10302 Bohannon Dwayne D & Vickie R [5]
10303 Aguilar Ruben C & Rachel C [5]
10306 Rodriguez Sergio S & Maria E [5]
10310 Amey Charles L [5]
Amey Margie L
10311 Martinez Dayvid H [3]
Martinez Isha D
10315 Decroos Iny 661-588-8119
Decroos Ivan M [5]
.....661-588-8119
10400 Daug Lilith B
Daug Roy P [5]
10401 Riddle Clayton L [3]
10404 Namdar Fazlollah ..661-587-5930
Namdar Ladan [3]
.....661-587-5930
10405 Brumley Rocky G & Elma R [3]
10408 Fizer Kimberly A 661-587-6520
Fizer Larry A Jr [5]
.....661-587-6520
10409 Dhesi Hardeen
Dhesi Randhir K [4]
10412 Kimber Barbara J ..661-588-2999
Kimber James H [7]
.....661-588-2999
10413 Horsley Matthew J [2]
Horsley Sandra J
10416 Obina Edward [3]
Obina Nina
10417 Sanchez Leon M [16]
.....661-398-2291
Sanchez Peter A 661-398-2291
HOUSEHOLDS 34

HEATHERWOOD DR (BAKERSFIELD)-FROM 15443 EBERLE RD
• ZIP CODE 93313 CAR-RT R007
6911 Williams Bob G & Gail A [6]
6914 Lenko Dolores 661-835-3520
Lenko John M II [5]
.....661-835-3520
6927 Stine Dana
Stine Doyle W Jr [3]
6932 McDowell Audrey 661-398-7150
McDowell Mark S [19]
.....661-398-7150
7020 Martin Timothy A & Carrie L [5]
7023 Brunni Steve L & Pam L [3]
.....661-834-8079
7045 Lafavor Jennifer
Ⓝ Lafavor Mark A
7058 Worthen Gary J [2]
Worthen Linda C
7117 Marquez Lewis K & Kalina A [9]
7122 Ⓝ Nichols Christina M 661-833-3013
7145 Regan Jeff J & Amy A [8]
7146 Collins Danny S & Denise D [7]
7244 Garcia Eddie O [8] ..661-837-4174
Garcia Rosalind O ..661-837-4174
7245 HEATHERWOOD RANCH ARABIANS horse breeders
.....661-831-1290
PETROLEUM PRODUCTION TESTING oil well serv
.....661-831-4227
Poelke Michael G & Mary H [8]
BUSINESSES 2 HOUSEHOLDS 14

HEELY CT (BAKERSFIELD)
• ZIP CODE 93311 CAR-RT C001

HEELY CT Cont'd
8700 Not Verified
8701 Zaragoza Casey E [17]
8704 Kaczorowski Louise M [16]
8705 Ⓝ Bersentes Karen
8708 Ⓝ Permut Alan S
Permut Margo
Spars Dennis M & Denise G [2]
.....661-665-1880
8709 Meier Michael D & Stefanie A [8]
.....661-663-9594
STROKER'S LURE MFG mfrs
.....661-663-9540
8712 Richwood Jeffrey C & Deanna L [5]
8713 Fulce Danielle
Ⓝ Fulce Erik 661-664-7653
8716 Hallum M M
Ⓝ Hallum Tracine R
8717 Not Verified
8800 Montoya John L [3]
8801 2M Teeter Deborah L [7]
.....661-665-1681
8804 Boman Duane K [4]
.....661-664-5868
Boman Julie A 661-664-5868
8805 Patterson Bryce D [14]
8808 Bailey Craig R [4]
Bailey Leslie A
8809 Myers Steven D & Jani L [16]
8812 Cukr Ola M [9]
8813 Abruscato Martha R
Abruscato Vincent C [18]
8900 Biehl Christopher A ..661-664-8900
Biehl Eleanor R [17]
.....661-664-8900
8901 Wilcox Gary G & Jenelle [14]
.....661-665-1664
8904 Miller Charles J [5]
8905 Crabb Stephanie J
Ⓝ Crabb Zachary C
8908 Fergerson Daniel J [7]
8909 Rainbolt Billy C [10] 661-665-9286
Rainbolt Wendy L 661-665-9286
8912 Taylor Steven L & Maria S [9]
.....661-663-0677
8913 Bachman Stephen H & Debra S [3]
8916 Hagen Robert B & Lilly B [14]
8917 Ward Barbara H & Christophe M [8]
8920 Not Verified
8921 Rubio Naomi E [12] 661-663-8630
9000 Jennings Tatia [5]
9001 - 9004 Not Verified (2 Hses)
9005 Rivera Cesar [4]
Rivera Gabriela U
9008 Tekaat Shasta [8]
9009 Trujillo Cristi J
Trujillo Victor M [5]
9012 Lopez Richard J Jr
Lopez Richard J Sr [4]
9013 Weaver Donald R 661-664-1688
Weaver Rob [2] 661-664-1688
9016 Not Verified
9017 Reyes Aracely 661-663-3944
Reyes Daniel A [4] ..661-663-3944
9020 Ⓝ Clendening Melissa D
9021 Sottile Pamela A [5]
.....661-663-4022
Sottile Richard L 661-663-4022
9024 Schoenenberger Jim G [11]
.....661-665-0640
9025 Not Verified
BUSINESSES 1 HOUSEHOLDS 45

HEHN AVE (BAKERSFIELD)-FROM 2580 S FAIRFAX RD
• ZIP CODE 93307 CAR-RT R006
6135 Not Verified
6245 Williams Marilyn F [7]
.....661-366-0559
6350 Schmidt Kirk R & Amy R [8]
HOUSEHOLDS 3

HEIDI CT (BAKERSFIELD)-FROM 609 JERLEE ST
• ZIP CODE 93312 CAR-RT R014
12900 Watt Karlee [2] 661-589-3886
Watt Ricci 661-589-3886
12901 Walker Marion F [8]
Walker Mike F
12904 Ⓝ Zuniga Enrique C
Zuniga Victoria
12905 Pharris Gilbert F & Cornelia E [10]
12908 J M HERRING CO building contractors 325-0001
Wheeler Billy D Jr [5]
.....661-589-7427
Wheeler Heather A ..661-589-7427
12909 Caiciano Nicholas J & Kristen L [10] 661-589-2748
13000 Ⓝ Craun Benjamin
Craun Shelly
13001 Ⓝ Hickman William A
13004 Breen Kathy J 661-587-5842
Breen Timothy M [5]
.....661-587-5842
MAIDS 4 HIRE maid & butler serv
.....661-496-4633

HEIDI CT Cont'd
13005 Ellison Danny R & Donna J [18]
BUSINESSES 2 HOUSEHOLDS 10

HEIGHT ST (BAKERSFIELD)
• ZIP CODE 93305 CAR-RT C002
899 A Trujillo Estela
A Trujillo Maria E [8]
B Villanueva Emilio L [11]
.....661-872-4390
B Villanueva Manuel T 661-872-4390
901 Tovar Lupe F 661-871-4809
Tovar Mina X [5] 661-871-4809
905 Duncan Marianne R [8]
Duncan Melissa R
906 Not Verified
908 Lopez Alma C
Lopez Josephine C [20]
910 - 912 Not Verified (2 Hses)
914 Jimenez Gabriel L [20]
.....661-872-0510
Jimenez Minnie 661-872-0510
918 - 919 Not Verified (2 Hses)
922 1/2 Castellon Ismael [5]
.....661-871-5796
924 Ramos Hilda C
Ramos Ramon P [8]
926 Ⓝ Rivero Denise 661-873-7685
1003 Camarena Juan G Jr & Maria D [19]
1005 Not Verified
1010 HEIGHT STREET BAPTIST CHURCH churches ..661-871-7311
1026 Leon Louie C [16]
Ⓝ Ulloa Patricia 661-871-8299
1028 Lopez Angelica [5] 661-871-5848
Lopez Jorge L 661-871-5848
1030 Not Verified
1032 1/2 Reyes Lorenzo [4]
.....661-873-0986
1100 CAMINO AL CIELO MINISTERIOS churches 661-871-3402
1124 Plata Maria A [4] 661-871-2059
1126 Ortiz Magdalena R [9]
1129 Morin Patsy P [6]
1130 Murillo Primitivo G & Enedina T [16]
.....661-872-7926
1188 Garcia Marcella A [8]
1200 Gomez Barbara A
Gomez Robert L Sr [20]
1201 1/2 Not Verified
1202 Delgado Manuel B [20]
.....661-872-2211
Delgado Thomas 661-872-2211
1206 Sisneros Ignacio M [20]
.....661-872-1937
Sisneros James 661-872-1937
1210 - 1212 Not Verified (2 Hses)
1220 Garcia Ernest [7] 661-873-8514
1230 1/2 Monsibais Alex H [20]
.....661-872-1910
1233 Not Verified
1331 Ortiz Bernice B [20]
• ZIP CODE 93305 CAR-RT C020
1611 EMMANUEL CONVALESCENT nursing & convalescent homes
.....661-872-2324
BUSINESSES 3 HOUSEHOLDS 36

HEISEY ST (BAKERSFIELD)-FROM 4599 SAN MIGUEL WAY NORTH
• ZIP CODE 93306 CAR-RT C018
3100 Ryan Corlin [11]
Ryan Wendy M
3101 Bannister Francis M
Bannister Michael F Sr [19]
3104 Roman Jesse R & Louise V [10]
3105 Clark James F Jr & Evianla F [20]
.....661-872-9544
3108 Acosta Bernice Z [20]
Acosta Zoe
3109 Lopez Jeff A [5]
Lopez Norma M
3112 Clark Randy E [15]
3113 Franco Diane E [3] 661-873-1389
SOUTH VALLEY WIRELESS cellular telephones ..661-873-1389
3200 Smith Hugh N & Gigi A [8]
3201 Not Verified
3204 Andrade Benny 661-871-6150
Andrade Bernardin A [17]
.....661-871-6150
ANDRADE'S EGG RANCH eggs
.....661-366-2919
3205 Middleton Riley M & Judy A [20]
.....661-871-4277
3208 Sagers Lizabeth E [9]
3209 Poole Coral W [20]
3212 Dalia Gabriel 661-872-4179
Dalia Jean P [20] 661-872-4179
3213 Montoya Sherry L [3] ..661-872-3733
+ BREWER AVE INTERSECTS
BUSINESSES 2 HOUSEHOLDS 16

HELEN WAY (BAKERSFIELD)
+ OPAL ST CONTINUES
• ZIP CODE 93307 CAR-RT C019
407 Erwin William E [5]
WILLOW RECOVERY CTR alcoholism info/treatment ctrs
.....661-832-3098
411 Barela John & Frances [5]
.....661-831-6051
+ VIOLA ST ENDS

HELEN WAY Cont'd
415 Wheelock Juanita F [18]
419 Not Verified
423 Austin Eugene D & Beatrice D [20]
.....661-831-6676
427 Paredez Arthur R [20]
505 Ⓝ Ballon Victor M
Levario Concepcion
Levario Socorro [8]
Ⓝ Sanchez Guadalupe S
.....661-831-8814
509 Borreli Myrta E [10]
513 Burger Elva V & Don O [19]
.....661-832-3279
+ YVONNE ST ENDS
601 Woolery Wesley A & Dolores M [8]
605 Flippo Rodney D & Sonja M [11]
.....661-831-1205
690 Law Margaret A [20] 661-834-5214
Law Timothy M 661-834-5214
2 Anderson Samuel P [20]
.....661-831-2390
2 Anderson Susie 661-831-2390
+ SHANNON DR BEGINS
900 Choate James D & Linda S [7]
901 Ⓝ Drake Eric A & Leann C
906 Ⓝ Chapple Charlene
907 Dike William M & Maria D [9]
912 Naveiras Pedro J Jr & Zenaida A [11]
913 Graber Daisy M
Graber Gina L [6]
1000 Not Verified
1001 Montano Michael L Jr & Rosemary M [11]
1006 Schweikhart Norma E [5]
1007 Poff James G & Lucy E [6]
POFF PAINTING painters
.....661-832-0440
+ MILLFORT ST INTERSECTS
BUSINESSES 2 HOUSEHOLDS 25

HELVEY ST (BAKERSFIELD)
• ZIP CODE 93307 CAR-RT C017
300 Not Verified
+ ROY ANN AVE CONTINUES
301 Lopez David L & Edna M [4]
304 Dominguez Diana L
Dominguez Eusebio M [18]
305 Penney Danny R [17]
Penney Sandi K
308 Morales Bobby D [19]
.....661-366-4628
Morales Erika D 661-366-4628
309 Ⓝ Mulberry Dennis A & Dorothy L
312 Ozaeta Xavier C & Cindy M [20]
313 Vaquero Nora L [2]
315 Ⓝ Lao Amy A
316 Beadle Barbara I [10]
Beadle Miguel A
320 Castro Angel J [2]
321 Delacorte Blanca V
Delacorte Francisco [7]
324 Powell Calvert R Jr [8]
Powell Jennifer C
325 Ⓝ Morales Carlos
HOUSEHOLDS 14

HEMINGWAY PL (BAKERSFIELD)
• ZIP CODE 93311 CAR-RT C007
9000 Ⓝ Rust Michael
9001 Reddy Jithender P [8]
9004 Ⓝ Gooden Frank R ..661-664-0804
9005 Martinez Ricardo A [9]
9008 Parnell Joel K [8] 661-665-9561
Parnell Shawna K 661-665-9561
9009 Not Verified
9012 Dryden Alan M & Shirlee A [8]
9013 Palmer David W & Robin J [8]
9016 Burns Frank D & Vesta G [12]
.....661-665-8336
9017 Bryson Jeffry A & Lynda D [9]
.....661-665-9449
9100 Johnson Arelene G ..661-664-0654
Johnson Steven G [19]
.....661-664-0654
9101 Magner Matthew E [7]
9104 Not Verified
9105 Wattenbarger Mark A [6]
.....661-664-8398
9108 Scerra Kathy M [6]
5 Walker Ronnie V & Diana P [14]
9112 Cushing Charles I & Mary L [19]
.....661-664-7649
9116 Combs Ed E [5]
Combs Linda D
9120 Saucedo Joseph M & Dolores D [4]
9124 Not Verified
9128 Mydland Diane L [16]
.....661-664-7821
Mydland Jennifer N ..661-664-7821
9200 Cornelius Kevin L & Sabrina L [7]
9204 Not Verified
9208 Potter Todd A & Helene [4]
.....661-665-2492
9212 Carter Lewis B [15]
Carter Robbee
9301 Not Verified
9305 Gahan Martha L
Gahan Marty L [7]
9400 Ⓝ Campau David S
Campau Jennifer
9401 Davidson William L [5]

Get Mailing Lists, Sales Leads, and Business Credit Reports on-line and other Polk Directories @ www.MrPolk.com

HILLARY WAY 2002

Polk Directories Now on the Internet @ www.MrPolk.com

HIGHWAY 119 Cont'd
+ TAFT HWY INTERSECTS

HIGHWAY 166 (BAKERSFIELD)
• ZIP CODE 93313 CAR-RT R007
8164 Amezquita Gabriel E 12 ▲ 661-858-2483
8846 METCO FARMS fruits & vegetables 661-858-2841
8866 Garza Richard 9
8868 Flores Adrian J 8 661-858-4546
9703 Not Verified
9707 Fry Jack 15 ▲ 661-858-2731
10103 Fry Colby 11
A OPAL W FRY & SON FARMING ranches 661-858-2523
10105 Enriquez Antonio 8
10107 Reyes Rafael R 11 ..661-858-2116
10109 Parra Juan M 4
10945 Vasquez Juan Y 3 ..661-858-0537
11701 COSTAMAGNA BROS FARMS farms 661-858-2910
Costamagna Joseph & Mary E 14
12113 Tanner Joe D 9 ▲
BUSINESSES 3 HOUSEHOLDS 12

HIGHWAY 178 (BAKERSFIELD)-FROM 3899
VALLEY VISTA AVE
+ KERN CANYON RD CONTINUES
• ZIP CODE 93306 CAR-RT H004
11101 MESA MARIN PIT STOP MARKET convenience stores 661-366-4886
+ VIEW ST ENDS
• ZIP CODE 93306 CAR-RT H005
12336 Green Sharie W
Green William G III 6 ▲
12416 CRUSE DRILLING CO water well drilling & serv 661-872-2129
James Donald G Sr & Vivian E 9 ▲
• ZIP CODE 93306 CAR-RT H004
12417 Not Verified
• ZIP CODE 93306 CAR-RT H005
12462 © Cruse Chris L ▲
Cruse Lori
+ GREEN HILL ST ENDS
• ZIP CODE 93306 CAR-RT H004
12632 Patrick Charles L & Carol L 20 ▲ 661-872-5668
+ COMANCHE DR INTERSECTS
+ ALFRED HARRELL HWY INTERSECTS
+ MIRAMONTE DR INTERSECTS
15635 Not Verified
15701 CAL-KERN REALTY real estate 661-872-5108
OLCESE WATER DISTRICT water & sewage companies 661-872-5563
RIO BRAVO RANCH stables 661-872-5050
RIO BRAVO REALTY real estate 661-872-5122
15725 Not Verified
18200 ANNE SIPPI CLINIC RIVERSIDE residential care homes 661-871-9697
BUSINESSES 7 HOUSEHOLDS 7

HIGHWAY 58 (BAKERSFIELD)-FROM 4273
ENOS LN WEST
• ZIP CODE 93312 CAR-RT R004
22801 FRITO-LAY INC MFG food products 328-6000
23710 Not Verified
24901 Nigh Shelley D 2
26530 Not Verified
27022 Cox Dayna
Cox Donald P Jr 5 ▲
BUSINESSES 1 HOUSEHOLDS 4

HIGHWAY 65 (BAKERSFIELD)-FROM 18971
PORTERVILLE HWY
• ZIP CODE 93308 CAR-RT R001
18400 CALIFORNIA CRUDE OIL CO oil & gas producers 661-392-1713
TIMOTHY J LEWY INC attorneys 661-392-1876
18803 RON GRAY TRUCKING trucking 661-391-9755
18807 BRENT R SCHWEBEL PLASTERING plastering contractors 661-387-9588
DOUG'S WELDING SVC welding 559-432-7133
18828 AEROS ENVIRONMENTAL INC air pollution measuring serv 661-391-0112
GOLDEN EMPIRE ELECTRIC electric contractors ..661-399-1127
18835 KEY ENERGY oil field serv 661-393-8800
18849 H & H TRUCKING trucking 661-399-9362
VENABLE ELDON SHOP pest control 661-392-0653
18899 Marroquin Paula C 2
+ PORTERVILLE HWY CONTINUES
19211 #1 GOLF DRIVING RANGE golf practice ranges 661-393-9071
STROKE CUTTERS OF BAKERSFIELD golf practice ranges 661-393-9710

HIGHWAY 65 Cont'd
19487 JACK IN THE BOX restaurants 661-399-9277
BUSINESSES 13 HOUSEHOLDS 1

HILAIRE BLAISE DR (BAKERSFIELD)-FROM
2701 TRENGATE WAY WEST
• ZIP CODE 93311 CAR-RT C013
11004 Zapanta Grace D 5 ▲
11005 © Freed Edward E ▲ 661-665-7767
Freed Michaela L ..661-665-7767
+ ORKNEY PL INTERSECTS
11102 Haberkern Brett K & Donna J 5 ▲ 661-664-5841
11103 © Sylvester Keith A ▲
Sylvester Sandra
11106 Cruz Brent P 2 ▲
11110 © Whaley Kimberly D & Steve B ▲
+ SHELTENHAM WAY INTERSECTS
HOUSEHOLDS 6

HILL ST (BAKERSFIELD)
+ PIONEER DR CONTINUES
• ZIP CODE 93306 CAR-RT C005
404 Not Verified
406 B Martinez Margie 9
505 Quiroz Angelina G 5 ▲ 661-364-0252
Quiroz Bernabe 661-364-0252
530 Fuentes Maria E 3 661-363-7871
Garcia Angelina 5 661-363-7605
541 Poon Deonne 6 ▲
544 Villegas Jorge A & Blanca 8 661-366-9326
548 A Hobbs Tina M 4
600 Ramkissoon David M Jr & Merle B 16 ▲
601 © Sanchez Rita 661-366-2659
603 Lacava Samuel 17 ▲ ..661-366-7863
605 Gonzalez Emilio 661-366-1514
Gonzalez Manuel R 13 ▲ 661-366-1514
607 Alvarez Tomas A 2
700 Elizalde Herlinda 2 661-366-3480
Guzman Melissa M 3 ..661-366-1331
Ramon Johnny Jr 8
1 Valdez Marlene L 2
2 - 4 Not Verified (3 Apts)
701 © Battenberg Karen
703 © Armenta Maria L 661-363-7768
A Frost Harold E & Kathryn 3 661-366-5566
704 © Tovar Noemi 661-366-2802
705 Melendez Gardenia R
Melendez Marco A 9 ▲
708 Salazar Maria J 14 ▲
709 Santos Ricardo & Maria M 8 ▲
712 Salcido Bernardo Jr & Tina L 19 ▲
713 © Tafolla Jesus ▲
Tafolla Juana
717 Not Verified
+ MESA DR INTERSECTS
721 Romero Armando B 20 ▲
725 Aldridge Earnest L 20 ▲ 661-366-6452
Aldridge Mary I 661-366-6452
801 Lomas Frank J 20 ▲ ..661-366-4785
Lomas Fred C 661-366-4785
805 Izaguirre Abundio V
Izaguirre Rosa E 5 ▲
809 Ferdinand Jill L 661-366-6394
Ferdinand Leon A Jr 9 ▲ 661-366-6394
813 Lopez Elisa T
Lopez Hector E Sr 9 ▲
+ CENTER ST INTERSECTS
900 Benitez Pabla
Benitez Trinidad T 9 ▲
901 Not Verified
904 Morrow Anne A 661-366-4069
Morrow Gerald E 20 ▲ 661-366-4069
905 James George E 9 ▲ ..661-366-6921
James Ruth M 661-366-6921
908 Banuelos Christopher J & Crystal 2
909 © Gonzalez Heriberto ▲
912 Gonzales Jesus 3 ▲ ..661-366-0664
913 Aguilar Belen M 6
916 Gonzalez Erma G
Gonzalez Luis A 5 ▲
917 Carbajal Teodoro B 4
921 Not Verified
+ KENTUCKY ST INTERSECTS
HOUSEHOLDS 47

HILL DALE CT (BAKERSFIELD)-FROM 5977
HILL DALE PLZ NORTHEAST
• ZIP CODE 93306 CAR-RT C023
6000 © Galindo Maria T ..661-871-5689
A Baker Sheila F 2
B Hill Andrea L 661-871-6422
B Hill Debra S 5 661-871-6422
C Bright Deanna M 2 661-872-3448
C Bright Gwena 661-872-3448
D Little Chanel R 5
6001 Haaf Charles 2 661-872-8062
A Alexander Lynne M 4
B - D Not Verified (3 Apts)
6004 Cameron Donna 2 ..661-871-8913
A Stedman Bonnie G
A Stedman Wayne E 9
B Shaibi Gloria D 661-872-4556

HILL DALE CT Cont'd
B Shaibi Musleh A 12 661-872-4556
C Richardson Arlene
C Richardson Lewis S 3
D Whitfield Brian D ..661-873-1677
D Whitfield Stacy L 2 661-873-1677
6005 Alvarez Marina 2
A - D Not Verified (4 Apts)
6008 © Lucero Maria 661-872-3956
A - D Not Verified (4 Apts)
6009 Newman Amy
© Newman David S
2 Bernard Kevin N 5 661-873-8240
2 Bernard Margaret G 661-873-6240
A - B Not Verified (2 Apts)
C Mariscal Angelina 2 661-872-9157
D Not Verified
HOUSEHOLDS 31

HILL DALE PLZ (BAKERSFIELD)-FROM 6001
HILL DALE CT
• ZIP CODE 93306 CAR-RT C023
6007 Tickle Penny A 5
6011 © Christensen David
1 Not Verified
2 Shaw Nancy L & Michael A 5
6013 A - C Not Verified (3 Apts)
6013 D Seidenstricker Darin K 4 ▲ 661-873-7853
D Seidenstricker Keith S 661-873-7853
+ ROYAL COACH CIR INTERSECTS
HOUSEHOLDS 8

HILLARY WAY (BAKERSFIELD)-FROM 101
ALLEN RD WEST
• ZIP CODE 93312 CAR-RT R014
12900 Tripicchio Brian C
Tripicchio Jeanne J 9 ▲
12901 Coughran Jami M 3 661-588-5217
12904 Dougherty Pamela J 17 ▲
12905 © Matzke Gregg A & Sandra K ▲
12908 Kraucyk James M & Robin K 15 ▲
12909 Not Verified
13000 Rogers Rosalie B 17 ▲ 661-589-5055
13001 Boothe Douglas L & Donna K 4 ▲ 661-588-4451
13004 Siemens Rachelle L 661-589-4529
Siemens Steven L 17 ▲ 661-589-4529
13005 Gentry Dale G & Shawana D 8 ▲
+ JERLEE ST INTERSECTS
HOUSEHOLDS 10

HILLBURN RD (BAKERSFIELD)-FROM 1699
HILLSIDE DR EAST
• ZIP CODE 93306 CAR-RT C010
2700 Sacchini Christopher S & Christina M 3 ▲ 661-871-0231
+ CAMINO PRIMAVERA CONTINUES
2701 Castro Alfred J 15 ▲
2704 Shutts Helen T & Carl W 14 ▲
2705 Ducato Diane M 3 ▲
2708 McCown Grace A 661-871-6308
McCown Jim 20 ▲ 661-871-6308
2713 Sacco Phillip J 9 ▲
2717 Perry Barbara N 20 ▲
2721 © Wilson Brent A ▲
Wilson Luther J
+ CAMINO SIERRA ENDS
+ COUNTRY CLUB DR INTERSECTS
+ CRESTMONT DR INTERSECTS
2914 Umfress Catherine L 8 ▲
+ HILLSIDE DR ENDS
2918 Bean Jerry M & Ruth A 20 ▲
2922 Welborn Darrell F
Welborn Opal 20 ▲
2924 Neel Sandra L 4 ▲
2926 Ramirez Jose M 20 ▲
2928 Abapo Ginger L
Abapo Michael Jr 8 ▲
+ GLENWOOD DR ENDS
3000 Fear Kenneth L & Ruth G 20 ▲ 661-871-6861
3001 Not Verified
3004 Gutierrez Jose H & Camellia 14 ▲
3005 Not Verified
3008 Fellows Jimmy G 3 ▲ 661-872-9916
Fellows Rachael L ..661-872-9916
3009 Gutierrez Joaquin R 2 ▲
3012 Not Verified
3013 Kirkpatrick Donald H 17 ▲ 661-872-7621
3014 Not Verified
3016 Kinkaid Florence D 20 ▲ 661-871-0961
3017 Henderson Dennis K 5 ▲ 661-872-0594
Henderson Janice 661-872-0594
3021 Lunar Jose O 2 ▲
3025 Lopez Francisca
Lopez Francisco M 9 ▲
+ OSWELL ST INTERSECTS
• ZIP CODE 93306 CAR-RT C015
3101 Vandamme Tom M 20 661-872-2766
3103 Moore Brent L 9

HILLBURN RD Cont'd
BA © Anderson Carol E
3105 Calvillo Ysidro 20 ▲ ..661-871-3174
3107 Phibbs Evelyn O 19 ▲
3113 Mickle Louise L 20 ▲
+ TANFORAN ST INTERSECTS
3139 Baltazar Robert S & Mary R 20 ▲
3143 © Vea Merlyn ▲ 661-872-3397
+ SARATOGA ST INTERSECTS
3205 Contreras Jorge 6
3209 Valencia Nova S 2 ..661-872-2382
A Rodriguez Daniel G & Vicky 2 661-392-9574
B Rosellini Michael E 8 661-872-3310
3213 Vega Jennifer I 2
3217 Lightner Theda R 14 661-872-9511
+ FERNVALE RD INTERSECTS
+ VALE ST ENDS
+ CALIENTE ST INTERSECTS
+ ISABELL RD ENDS
3301 Galindo Steve M & Maria L 16 ▲
3305 Cortez Armando 2 ..661-871-6991
A Vargas Arcelia
A Vargas Otoniel 4 ▲
3309 Garcia Herculano J 6
Garcia Joshephina
3311 - 3315 Not Verified (2 Hses)
+ RIDGEDALE ST INTERSECTS
3389 Not Verified
+ EL SERENTO DR INTERSECTS
+ PESANTE RD INTERSECTS
3811 Moore Scott B & Jenifer A 4 ▲ 661-873-8676
3819 Salutan Angelina B 14
Salutan Romualdo
3821 - 3825 Not Verified (3 Hses)
+ STERLING RD INTERSECTS
3909 Not Verified
3911 © Willis Sheila L 661-872-4409
3917 Gutierrez Tomas C 3 661-872-1772
A Madsen Bettie L 11
A Madsen Richard E
B Bautista Jose M 5 ▲
4003 © Aguilliar Consuelo ..661-872-0462
A Not Verified
B Vineyard Michelle R 9
C Not Verified
D Christophers Lisa C & David D 5 661-872-4415
4011 Garrett William D 20 ▲ 661-871-7410
4027 Collom Aubrey B & Darlene A 7 ▲
4037 Juarez Bridgette
Juarez Jose 7
5400 Lomas Elvira B 9 ▲
Lomas Richard M
5404 Wilson Robert E 661-871-4898
Wilson Vernon E 20 ▲ 661-871-4898
5408 Hunter Charles R 16 ▲
Hunter Robert L
5412 Martinez Frankie
Martinez Nellie V 8 ▲
5416 Smith Michael W & Kathy L 20 ▲ 661-871-1539
5420 Mitchell Charles M ..661-871-7503
Mitchell Gerald S 20 ▲ 661-871-7503
5421 Barriga Albert P
Barriga Rachel C 7 ▲
5424 Not Verified
5428 Skjerpen Ingar R 2 ▲
Skjerpen Peggy
5500 McCormick Douglas W 20 ▲ 661-872-0675
McCormick Melissa S 661-872-0675
5504 Not Verified
5508 Brown Charles P & Patricia A 20 ▲
5512 Kuntz Jack R & Toni F 20 ▲
5513 Barnes Rose A 9
5516 Martinez Tami M 9 ▲
5517 Chipman David A & Maria E 2
5524 Valenzuela Bobbie 20 ▲
5600 Sisney Joe A 7 ▲
5604 WALLACE ENTERPRISES mail order & catalog shopping 661-872-7137
Wallace Robert & Wanda E 7 ▲
5605 Martinez Julian P & Rita M 20 ▲
5608 Garza Grace P 20 ▲
Garza Jouce
5612 Delgadillo Victor V & Teresa M 4 ▲ 661-872-7238
5700 Chapa Jose R 10 ▲
Chapa Rodriguez A
5704 Not Verified
5708 Flores Doritza A
Flores Guadalupe R 8 ▲
5800 Garza Janet D 3
1 Arambulo Jose J 3 ▲ 661-872-6107
5804 Jamison Lonnie M Sr 11 ▲
5808 Wood Terry E & Susan R 17 ▲ 661-871-0797
5812 © Guagliardo Joe 661-873-8058
5816 © Long Bob G & Jaclyn ▲ 661-872-2795
+ MCCURDY DR INTERSECTS
BUSINESSES 1 HOUSEHOLDS 97

HILLCREST DR (BAKERSFIELD)-FROM 3029
LINDEN AVE SOUTHEAST
+ ELMWOOD AVE INTERSECTS
• ZIP CODE 93305 CAR-RT C015
500 Not Verified
501 Cantrell Doris D 5 ▲
502 Not Verified
503 Brock Margo E 14 ▲
504 Not Verified
505 Reese William M 18 ▲
507 Not Verified
+ WALNUT AVE INTERSECTS
600 Buchanan Anita
Buchanan Phillip G 10 ▲
EMC CONSULTING ..661-631-2464
Perrine Anita F 13 ▲
602 Murillo Daniel J & Anna M 5 ▲ 661-322-6060
606 Not Verified
608 Hernandez Dalia R 20 ▲
612 Lewis Valerie L 9 ▲....661-325-2920
616 Marsh Kathleen M 17 ▲
622 King John A 17 ▲ 661-322-3210
+ N INYO ST ENDS
700 Carlile Cheryl A 9 ▲
Carlile Tom A
701 Ornelas Irma L 17 ▲
Ornelas Videlia
704 Lack Dorothy E 20 ▲ ..661-322-7728
Lack Joanna M 661-322-7728
712 Not Verified
720 Neumann Alan A 9 ▲
721 Not Verified
733 Bean Helene G 661-336-0559
Bean William J Jr 20 ▲ 661-336-0559
759 Smith William E 4
771 Swertfager Edward A & Shirlann M 6 ▲ 661-322-5659
+ SKYLINE BLVD INTERSECTS
BUSINESSES 1 HOUSEHOLDS 24

N HILLS DR (BAKERSFIELD)-FROM 201
CAMWOOD AVE NORTH
+ E PETROL RD CONTINUES
+ CAMWOOD AVE BEGINS
• ZIP CODE 93308 CAR-RT C015
4717 David Wilford V & Sheri L 8 ▲
+ TERRACE HILL AVE BEGINS
4817 Not Verified
4825 Stroud Phil A Jr & Debbie A 11 ▲
4833 Townsend Stuart E & Carol D 11 ▲ 661-399-8805
4924 Powers Arline J
Powers Oscar M 3 ▲
4925 Lackey Robert J & Jane B 11 ▲ 661-392-7116
+ TERRIWOOD AVE INTERSECTS
5008 Tyack David E & Frankie C 11 ▲
5009 Clason Anna
© Clason Sean P ▲
5016 Not Verified
5017 Welch Richard A & Cindy L 12 ▲
HOUSEHOLDS 10

HILLSBOROUGH DR (BAKERSFIELD)-FROM
4301 KENTFIELD DR NORTHWEST
• ZIP CODE 93309 CAR-RT C022
4200 Brewer Dolores V 7 ▲
4204 Not Verified
4208 Smith Doss L & Betty W 20 ▲ 661-327-8829
4212 Takvorian Takvor G & Bonnie R 20 ▲ 661-324-4831
4216 A-S ELECTRIC electric contractors 661-395-1101
Smith Andrew L & Lynette M 11 ▲ 661-395-1103
4300 Hendrix Bobby R & Beverly R 20 ▲ 661-325-5583
4301 Fields Willie R & Evelyn E 20 ▲ 661-322-9530
4304 St Louis Joann L 14 ▲
A Maher Sean S 9 ▲
4307 Sullivan Sue C 20 ▲ ..661-324-6135
4308 Kourmeles Marjorie R 20 ▲ 661-325-4557
4400 Matzke Charles K 13 ▲ 661-334-1909
4401 Chavez Mario A & Eva H 14 ▲ 661-334-1998
4404 Moore Charles C 9 ▲ 661-664-3124
Moore Zachary 661-664-3124
4405 - 4408 Not Verified (2 Hses)
4409 © Zimmerman Kathleen ▲
4412 Depolan Del M
Depolan Delores M 9 ▲
4413 Johnson John R 9
+ FALLBROOK ST ENDS
BUSINESSES 1 HOUSEHOLDS 19

HILLSIDE DR (BAKERSFIELD)-FROM 2949
HORACE MANN AVE NORTH
• ZIP CODE 93306 CAR-RT C010
1500 Martinez Rebecca S 20 ▲ 661-873-9326
1501 Felix Robert H & Christina M 4 ▲
1504 Not Verified
1505 Capiz Cristina
Capiz Luis L 5 ▲
1509 Wallace Connie J 8 ▲
1512 Rey Vigil M Jr 2 661-873-9378

Get Mailing Lists, Sales Leads, and Business Credit Reports on-line and other Polk Directories @ www.MrPolk.com

JERLEE ST 2002

JENLEE AVE Cont'd
11512 Dewitt Douglas O & Marianne M [8] ♠
11513 Ⓦ Mahan Adam ♠
Mahan Aubrie
Mosley Jerry R [8] ♠
11518 Crider Walter M Jr & Mary L [14] ♠
.....661-589-6997
11519 Monroe Julie R 661-587-8681
Monroe Richard A [5] ♠
.....661-587-8681
11600 Skinner William S & Mary J [5] ♠
.....661-587-9053
11601 Ⓦ Bell Larry L & Dottie S
11606 Bustos Benny R & Julia S [4] ♠
11607 Middleton George W & Ramona A [5] ♠
11612 Clements Nancy I & Sterling W [2] ♠ 661-587-7424
11613 Baize Mark R & Wendy G [9] ♠
11618 Kolb Cosma L [14] ♠
11619 Not Verified
+ SUZY ST INTERSECTS
11700 Davies Roy S & Mary A [8] ♠
11701 Altenhofel Kevin L & Jennifer L [7] ♠ 661-588-3867
11706 Beggs Donnie J & Tammie L [5] ♠
11707 Clayton Robert E [6] ♠
11712 Larsen Bradley K [14] ♠
11713 Offutt Gregory B [10] ♠
Offutt Vanessa L
11718 Not Verified
11719 Crosby Rhonda J [14] ♠
11800 Chau Dinh Q [6] ♠
11801 Not Verified
11806 GOLDEN VALLEY PLUMBING
plumbing contractors 661-588-9515
MR ROOTER SEWER & DRAIN
CLNNG plumbing contractors
.....661-589-8087
Settlemire Gary O & Betty A [15] ♠
.....661-589-1672
11812 Davis Rex B & Adrianne S [9] ♠
.....661-587-9736
11818 Kooken Jeffrey R & Donna D [4] ♠
.....661-588-1217
+ PENNER ST ENDS
11900 Burns Phillip W & Kristy M [8] ♠
11906 Not Verified
11912 Yett C
Ⓦ Yett Michael ♠
11918 Brown Janeen R
Brown Michael D [5] ♠
11919 Coley O 661-588-1762
Coley Roy E [8] ♠ 661-588-1762
11924 Navarrette Thomas J [9] ♠
.....661-587-0266
11925 Not Verified
12000 Page Christi L
Page Kevin W [7] ♠
12001 Poulton Herman C
Poulton Lannie D [7] ♠
12006 Dexter Katherine
Ⓦ Dexter Michael G ♠
12007 Not Verified
12012 Ⓦ Tassey Gene D ♠
Tassey Karen
12015 Hunwardsen Evonne P
Hunwardsen Lyle P [7] ♠
12018 Johnson Elmer W [10] ♠
Johnson Louise M
12019 Pickett Gary R [8] ♠ ..661-588-1711
+ OLD FARM RD INTERSECTS
BUSINESSES 3 HOUSEHOLDS 59

JENNA KATHRYN DR (BAKERSFIELD)
• ZIP CODE 93312 CAR-RT C006
9000 Bermudez Ricardo V & Trudy L [7] ♠
9004 Hawkins Doyle A & Elayne C [6] ♠
9008 Houchin Saundra
Ⓦ Houchin Terry L
9012 Bray Richard L [5] ♠ ..661-587-0939
9016 Moen Carlos D & Araceli [4] ♠
.....661-587-3638
+ COLVILLE AVE INTERSECTS
9102 Grider Diana L [2]
9106 Carson Evangelin M & Burton E [10] ♠
9110 Seeley Frances F [6] ♠
9114 Mayes Douglas S [6] ♠
9115 Aguilar John C Jr [8] ♠
9118 Drolen Garret B [2] ♠ ..661-588-8375
9119 Darnell Steve M [6] ♠
9122 Collier Carla R 661-589-8717
Collier Robby L [2] ♠ ..661-589-8717
9123 Hodges Curtistine H [6] ♠
9126 Gentry Mark W [2] ♠ ..661-587-6975
Ⓦ Siegel Leon
9127 Mariscal Adela [6] ♠
+ MOXEE CT ENDS
9130 Postgate John W III [5] ♠
9131 Wallach Donald M III & Carla L [7] ♠
9135 Ⓦ Sylvester Nicholas & Jana ♠
.....661-589-7157
9139 Ochart Dana A
Ochart Ray D [8] ♠
+ STARSIDE DR INTERSECTS
HOUSEHOLDS 21

JENNIFER ST (BAKERSFIELD)-FROM 7101 CEDARCREST AVE NORTH
• ZIP CODE 93308 CAR-RT C023
6200 Blankenship Kami D ..661-399-7605

JENNIFER ST Cont'd
Blankenship Sammy E [20] ♠
.....661-399-7605
+ LUCILLE AVE CONTINUES
6204 Not Verified
6207 Allsman Ronald L & Margot L [20] ♠
6208 Not Verified
6212 Pavletich Jennifer A [5] ♠
6213 Killion Robin R 661-393-3605
Killion Sheriann [20] ♠
.....661-393-3605
6216 DIAMOND BRIGHT POOL SVC
swimming pool-serv ..661-330-0911
Hoffman John F Jr & Gwendolyn J
[20] ♠ 661-399-0785
6300 Shepard Brian G [20] ♠
6301 Bryan Delbert L & Patricia A [20] ♠
6304 Nelson Burtis D & Carrie R [5] ♠
6307 Picco Cheryl A [9] ♠
6308 Maynard Ken L & Paula J [20] ♠
.....661-399-2985
6312 Berkshire Paul A & Shana D [6] ♠
ELITE TILE tile-ceramic
.....661-393-9616
6313 Wattenbarger Brenda J [13] ♠
.....661-399-7274
6400 Thorp James B [20] ♠
Thorp Tracy A
6401 Not Verified
6404 Polm Jamie
Ⓦ Polm Mathew W ♠
6407 Lowe Johnnie M [16] ♠
.....661-393-7504
Lowe Patsy A 661-393-7504
6408 Shrider Velma M & Gary L [20] ♠
6412 Meeks Ina F [20] ♠
Meeks Tom F Sr
Reed Evelyn
Ⓦ Reed Raymond D ♠
6413 Perreault Dennis B & Vicki J [13] ♠
6500 Elliott Edward E Sr & Teri L [20] ♠
6501 Owen V W [20] ♠ 661-399-2230
6505 Hobson Donald R [16] ♠
Hobson Josh
+ NORRIS RD INTERSECTS
• ZIP CODE 93308 CAR-RT C032
6724 McDonel Tamara E [17] ♠
6736 Welch Robert F [2] ♠
6748 BUCK'S CARPET TRANSPORT
trucking-local cartage
.....661-392-7141
Rummel John P II
Rummel John P IV [16] ♠
6760 Frank Christophe N
Frank Richard D [5] ♠
6772 Thompson Robert W & Brenda F [20] ♠
+ DEEJAY AVE ENDS
6784 Teague Margaret A [8] ♠
6796 Castro Ruben R & Judy L [17] ♠
+ CRANBROOK AVE INTERSECTS
6800 Cannon Richard R & Karen L [20] ♠
6804 King Christine L
King Mark N [7] ♠
6808 Romriell Gary I [20] ♠ ..661-393-9574
6812 Carter Bruce [5] ♠
Carter Paula
6816 Brown Allen R [4] ♠
Brown Traci L
6820 Worrell Myron J & Norma J [8] ♠
.....661-391-8670
6824 Penney Michael G [2] ♠
Penney Robbie F
6900 Hall Erin N [5] ♠
+ CHERRYWOOD AVE INTERSECTS
6904 Not Verified
6908 Lewis Michael B & Debra A [17] ♠
6912 Ⓦ Williamson Byron K ♠
Williamson Crystal
+ NOAH AVE INTERSECTS
+ LUKE AVE CONTINUES
• ZIP CODE 93308 CAR-RT C016
7301 Noel Kenneth R & Kimberly R [2] ♠
.....661-387-0949
+ SNOW RD INTERSECTS
BUSINESSES 3 HOUSEHOLDS 44

JENNY CT (BAKERSFIELD)-FROM 2899 REX AVE SOUTH
• ZIP CODE 93304 CAR-RT C020
3116 Fajardo Marcos C [10] ♠
.....661-832-3650
3117 Murrell Dorothy M [20] ♠
3120 Wilson Marlene L [20] ♠
.....661-831-4970
Wilson Todd A 661-831-4970
3121 Ⓦ Padilla Marco
Padilla Roxanne
3200 Sepulveda Bertha L [4]
Sepulveda Valerie
3201 Lopez Jean H 661-835-1630
Lopez Joe M [3] 661-835-1630
3204 Martin Donna J
Martin Susan E [8] ♠
3205 Reed Roy J
Reed Shirley J [20] ♠
3208 Wilson Linda L [20] ♠
3209 Painter Leroy J & Diane S [19] ♠
.....661-397-1433
3212 Not Verified
3213 Villatoro Ceferino
Villatoro Leonidas [4] ♠
3216 Garcia Adolph R [6] ♠

JENNY CT Cont'd
3217 Brown John F [9] ♠
HOUSEHOLDS 14

JENSEN AVE (BAKERSFIELD)-FROM 7319 ETTER ST
• ZIP CODE 93308 CAR-RT C016
7700 Not Verified
7701 Aumann Gregory P [6] ♠
7704 Galpin Ralph [5] ♠
7705 Peacock Frank P & Bobbie J [3] ♠
.....661-399-7886
7708 Toscano Carmen M [7] ♠
7709 Bushnell Bruce A [5] ♠
.....661-399-5883
Bushnell T 661-399-5883
7712 11 Not Verified
7713 Lenander Martin J [16] ♠
.....661-387-1037
Lenander Neal E 661-387-1037
7800 Tumblin Kathy S
Tumblin Mark E [14] ♠
7801 Carter William B & Eunice C [15] ♠
.....661-393-8701
7804 Lewis Jarmilka Y 661-399-4599
Lewis Steven R [9] ♠ ..661-399-4599
7805 Campbell Kathryn
Campbell Nolan R Jr [9] ♠
7808 Ansolabehere Pascal J Jr & Shirley J [16] ♠
7809 Fahy Michael S & Pamela D [8] ♠
.....661-399-2642
HOUSEHOLDS 14

JEREMY ST (BAKERSFIELD)-FROM 6299 CHANDLER WAY WEST
+ MIDAS ST CONTINUES
• ZIP CODE 93307 CAR-RT C018
1301 Gonzalez Delilah D ..661-836-2657
Gonzalez Maria T [8] ..661-836-2657
1305 Gonzales Maria A [8] ♠
1309 Cruz Ramiro A & Angelina L [9] ♠
1313 Ⓦ Yummy Tummy ..661-831-0135
1317 Nepote Christanya M & Derek C [5] 661-832-9421
+ CHANDLER WAY INTERSECTS
1321 Schamick Jack A & Linda S [18] ♠
.....661-835-9685
1325 Martinez Rudy L [3] ♠
1329 Freeze Kenneth L Sr [2] ♠
.....661-834-4389
Freeze Pamella S 661-834-4389
1333 Bispo Gene L [3] ♠ 661-831-0695
+ CAMP ST INTERSECTS
HOUSEHOLDS 9

JERLEE ST (BAKERSFIELD)-FROM 13099 HEIDI CT NORTH
+ BIRKENFELD AVE CONTINUES
• ZIP CODE 93312 CAR-RT R014
301 Gorman Evon C
Gorman Leroy B [5] ♠
305 Not Verified
309 Cope Randall L & Joan M [14] ♠
313 Oros Marte R [5] ♠
Oros Olga L
401 Coppersmith David E & Betty C [8] ♠
405 Wise Thomas R & Cynthia D [16] ♠
409 Haynes Mara L
Haynes Mark J [8] ♠
413 Grimes Kyle S & Rebecca L [9] ♠
+ DAMAR WAY INTERSECTS
501 Gholmahani Hossein & Linda M [10] ♠ 661-589-2875
505 Isaiz Anita
Ⓦ Isaiz Jose A ♠
509 Meldrum Matt R [2] ♠
Meldrum Nichole
513 Not Verified
517 Taylor Bryan L & Lisa M [10] ♠
+ HILLARY WAY ENDS
600 Not Verified
601 Ⓦ Smith Jeanne & Michael L ♠
.....661-587-7491
604 Bales Tony H & Stacy E [6] ♠
605 Ellis Thomas E Jr & Paula K [5] ♠
.....661-588-6904
608 Hartsfield Charles J Jr & Melissa A [5] ♠
609 Tillett Lester J [16] ♠
Tillett Lonny D
+ HEIDI CT ENDS
700 Little Jimmy E & Brinn E [5] ♠
701 Gregory Celeste
Gregory Chris M [5] ♠
+ JOELLE CT ENDS
705 Kildare Mark A & Debbie M [15] ♠
+ LYNETT WAY INTERSECTS
HOUSEHOLDS 22

JEROME WAY (BAKERSFIELD)-FROM 7401 LORDSBURG DR SOUTH
• ZIP CODE 93309 CAR-RT C033
3800 Oxley Bonnie R [6] ♠
3804 Hunt Lawrence S & Lisa A [18] ♠
.....661-831-1039
3808 Gonzales Jose E & Patricia A [14] ♠
3812 Garner James D & Sonda L [10] ♠
.....661-837-2251
3813 Brogdon Wesley G & Melba L [17] ♠
3817 Not Verified
+ SOCORRO LN ENDS
3900 Not Verified
3901 Tanner Jonathan D [13] ♠

JEROME WAY Cont'd
3904 Berens Douglas E [5] ♠
.....661-396-9908
Berens Valerie J 661-396-9908
3905 Langley Rhonda L
Langley Tracy A [8] ♠
3908 Eggers David W [5] ♠
.....661-396-8639
Eggers Jennifer 661-396-8639
3909 Baker Rebecca L [5] ♠
3912 Howell Christie S [2] ♠
.....661-831-3791
3913 Not Verified
3916 Ramirez Christina E [9] ♠
WA Rodriguez Pedro E [8] ♠
3917 Rohrbach Leroy W & Elizabeth A [11] ♠
3920 Kundert Michael R [20] ♠
HOUSEHOLDS 18

JERRY ST (BAKERSFIELD)-FROM 1001 MONIQUE AVE SOUTH
+ ASTOR AVE CONTINUES
• ZIP CODE 93307 CAR-RT C019
8716 Stubblefield John W & Virginia F [10] ♠
8722 Torres Richard A [8]
8728 Perrette Ralph E & Barbara E [20] ♠
.....661-397-5420
8734 Lopez Jose R [20] ♠
Lopez Olivia F
8740 Mott Richard G [8] ♠
+ MONIQUE AVE INTERSECTS
8746 FINAL EQUATION typing serv
.....661-397-1925
Jones James M Jr & Janice J [20] ♠
8747 Hoffman Frederick A & Elvia A [15] ♠
8752 Not Verified
8753 Simmons Roy R Jr
Simmons Twila G [6]
8800 Brogdon Randy L & Mona L [7] ♠
8801 DUTCHIE ENTERPRISES furniture-outdoor-whol 661-831-1587
Vanderdoes James M [8] ♠
.....661-834-6108
8806 Smith Alvie H & Patty J [15] ♠
8807 Not Verified
8812 Ruth David D Jr 661-831-2598
Ⓦ Ruth David D Sr ..661-831-2598
8813 Lawson John F & Sheila A [15] ♠
8818 Guzman Ruby E
Guzman Victor F [3] ♠
8819 Mang Buddy A 661-827-0218
Mang Pamala J [6] ♠ ..661-827-0218
8825 Snyder Boyd H 661-837-4779
Snyder Eleanor P [5] ♠
.....661-837-4779
8829 Kabe Nichole B [5] ♠
8833 Arriola Arthur J [14] ♠
Arriola John A
8837 Not Verified
+ MCKEE RD INTERSECTS
BUSINESSES 2 HOUSEHOLDS 21

JERSEY BOUNCE DR (BAKERSFIELD)
• ZIP CODE 93312 CAR-RT R033
9702 Slifkoff Gregory N 661-589-0955
Slifkoff Norman P Jr [2] ♠
.....661-589-0955
9703 Branch Scott L & Caroline A [3] ♠
9710 Ⓦ Slater Andrea ♠
9711 Ⓦ Hines Christopher ♠
Hines Melanie
9800 Uribe Jose L [2] ♠
Uribe Luis M
9801 Voorhies Nicholas R [3] ♠
Voorhies Olga L
9805 Ⓦ Jahn Walter ♠
9808 Mastro Helen J
Mastro John M [2] ♠
9809 Buratto Joseph W Jr [3] ♠
Buratto Stacy A
9903 Ⓦ Scoggins John M Jr & Sharon R
9906 Ⓦ Brassfield David R ♠
Brassfield Gail
10000 Ⓦ Horack Bradley ♠
10008 Ⓦ Kondus Patricia J & Douglas E ♠
10012 Ⓦ Graves Kenneth C ♠
Graves Sheila A
10016 Atchley Billie R & Kern L [2] ♠
HOUSEHOLDS 15

JERVIS CT (BAKERSFIELD)
• ZIP CODE 93307 CAR-RT C022
503 Ⓦ Retiz Gilberto M ♠
Retiz Nancy
507 Ⓦ Nunez Bartolo ♠
511 Ⓦ Kaur Balbir
Ⓦ Singh Balbir ♠
Singh Manjit
515 Ⓦ Zulsema Johnny ♠
Zulsema Preciliana
519 Ⓦ Venegas Letisia ♠
601 Ⓦ Noldon Sharekia ♠
605 Ⓦ Fuentes Julio ♠
Fuentes Olinda
609 Ⓦ Arellano Carmen R ♠
703 Ⓦ Flores Benjamin A ♠
Flores Monica
707 Machuca Cristina
Ⓦ Machuca Jose ♠
711 Henry Beatrice
Ⓦ Henry George ♠

JERVIS CT Cont'd
715 Ⓦ Sandhu Kashmir ♠
Sandhu Nasib
HOUSEHOLDS 13

JESSICA ST (BAKERSFIELD)
+ AMOS RD CONTINUES
• ZIP CODE 93308 CAR-RT R001
34752 Bassett Joann J 661-324-8117
Bassett Todd E [7] ♠
.....661-324-8117
34776 Tisinger Derek L Sr [8] ♠
Tisinger Kathy A
34785 Hopkins Byron J [5] ♠
Hopkins Cheryl H
34798 Not Verified
HOUSEHOLDS 4

JESSIE ST (BAKERSFIELD)-FROM 1799 LINCOLN ST NORTH
• ZIP CODE 93305 CAR-RT C003
1816 Ⓦ Gonzalez Eladio V 661-327-2340
1819 KERN COUNTY PROBATION
DEPT probation serv 661-868-4486
1820 Ⓦ Grounds Candice
1822 Garza Guy R [3] ♠ 661-322-5772
Garza Sandra 661-322-5772
+ JEFFERSON ST ENDS
1908 Garcia Terisa
Garcia Tom T [20] ♠
1932 ALZHEIMER RESIDENTIAL CARE
residential care homes
.....661-324-1024
HEARTHSTONE ALZHEIMER
CARE INC residential care homes
.....661-325-5708
+ VIRGINIA ST INTERSECTS
+ RIDGE RD INTERSECTS
+ VIRGINIA ST INTERSECTS
+ RIDGE RD INTERSECTS
2001 Madrid Emily
Madrid Esther P [20] ♠
2003 Stambaugh Venita M & Eddie W [20] ♠ 661-322-7530
2007 Not Verified
2008 Hernandez Angel [8] ♠
Hernandez Margarita
2012 1 Karkula Betsy A [14] ♠
.....661-324-1574
2016 Ⓦ Rodriguez Juan ♠
2020 Ⓦ Chavez Lucero ♠
2024 Reyes Miguel [12] ♠
+ ALAMEDA AVE INTERSECTS
BUSINESSES 3 HOUSEHOLDS 12

JETTA AVE (BAKERSFIELD)-FROM 5099 CRESTMORE ST
• ZIP CODE 93308 CAR-RT C027
6500 Dow John K & Jeanette C [20] ♠
.....661-393-5223
6501 Thistle Robert J [15] ♠
Thistle Shari L
6506 Hall Norman E & Gloria G [20] ♠
.....661-399-1908
6507 Oldham August G [20] ♠
.....661-399-8727
Oldham Gene A 661-399-8727
6512 Not Verified
6513 Newboles Arlie M & Marilyn J [20] ♠
.....661-399-1918
6518 Ⓦ Ortega Tim J & Sharon I ♠
6519 Fleming Nadine
Fleming Robert W [20] ♠
6600 Correa Cathleen E [20] ♠
.....661-399-9161
Correa Manny 661-399-9161
6601 Hill Darcy L
Hill Virginia L [20] ♠
6606 Tolomei Paul A & Laurel D [8] ♠
6607 Wachob David G & Denise A [20] ♠
.....661-392-8418
6612 Sparks Danny W & Jeanne I [16] ♠
.....661-399-0418
6613 Valentine Charles D & Kimberly A [5] ♠
6618 Foy William C & Jan M [20] ♠
.....661-399-7341
6619 CAL-VALLEY INSURANCE SVC
insurance 661-328-1208
Vandyke Max I [8] ♠
Vandyke Nancy C
6624 Ross Billy W [20] ♠ 661-399-8585
6625 Scott Perry C [3] ♠
6700 Kolvoord Jeff T & Michelle A [15] ♠
6701 Byers Marlene F [20] ♠
6706 Jensen Mark E [15] ♠
Jensen Patricia E
6707 Gonzales John V & Victoria M [20] ♠
6712 Merrell Lela L [20] ♠ ..661-399-7110
6713 Shadden Billy R & Joyce [4] ♠
.....661-387-1929
6718 Rogers Dixie R [20] ♠ 661-399-1342
Rogers Gladys C 661-399-1342
6719 Okane Nancy E [18] ♠
6724 Bowlin Zanita K [6] ♠
6725 Hicks Billy J & Brenda J [9] ♠
+ CRESTMORE ST INTERSECTS
+ LORI WAY ENDS
BUSINESSES 1 HOUSEHOLDS 28

JEWELL AVE (LAMONT)-FROM 10801 HABECKER RD
• ZIP CODE 93241 CAR-RT C003
8800 Machado Eduardo C [20] ♠

This directory is property of Polk Directories. It is leased for the personal use of the subscriber.
This information changes by 60% each year. For updated directory call 1-800-ASK-POLK or www.MyPolk.com

JOELLE CT 2002

JIMSON ST Cont'd
+ SIGNA ST ENDS
1101 Alejandro Angela
Ⓦ Alejandro David ♠
1105 Rivas Gladys
Ⓦ Rivas Jose A ♠
1109 Not Verified
+ OSBORNE ST INTERSECTS
1121 Ayala Gregorio A [8] ♠ ..661-837-8157
1201 Bailey Patricia A [7] ♠ ..661-831-9241
1205 Asgedom Mengestea K [10] ♠
1209 Dmonsegue Margaret J [8]
1213 Ⓦ King Amber J
King Jerrrey T
+ DUSTIN ST ENDS
HOUSEHOLDS 15

JOANNE AVE (BAKERSFIELD)-FROM 599
WESTWOOD ST WEST
• ZIP CODE 93309 CAR-RT C000
4400 Not Verified
+ MCDONALD WAY CONTINUES
4403 Hinton Lynette R [5] ♠
4406 Raygoza Frank J & Linda N [7]
4409 Rushing Janice A [20] ♠
4412 Solis Oscar Jr & Esther R [2]
4415 Garcia Joe M [7]
4421 Wilson Mark W [20] ♠ 661-833-1384
+ WESTWOOD ST INTERSECTS
4502 Ⓦ Whittington Randy D
4503 REDWINE TESTING SVC tank testing & inspection ..661-326-0446
Turner Denise 661-834-8866
Turner Joel D [12] ♠ ..661-834-8866
4508 Varona Linda L [5] ♠
4509 Not Verified
4514 Quintos Stan L & Judy E [9] ♠
4515 Davis Belinda E
Davis John L [18] ♠
4520 Salgado Charles L & Arletta L [18] ♠ ..661-831-3992
4521 Mossman David L [5] ♠ ..661-835-7892
4526 Cox Ira J [4] ♠
Cox Lynn D
Moore Francis J [10]
4527 Wittgraf Kim M [5] 661-835-5695
Wittgraf Mark G 661-835-5695
4601 King Mylena E [4] 661-827-9138
4602 Macdonell Julia A [2] ♠
4607 Samoylenko Vickie J [10]
4608 Aguilar Arturo & Karen M [9] ♠ ..661-831-2718
4614 Smart Carline M 661-831-4378
Smart John H [20] ♠ ..661-831-4378
4615 Medina Rebecca A [15]
4619 Not Verified
4620 Bowen Berthanna 661-832-6999
Bowen Lou A [20] ♠ ..661-832-6999
4626 Hoffman Michael [8]
4627 Brachear Kayla N [5] ♠ ..661-833-3658
4632 Presley Donald R Jr [8] ♠
Presley Sharman L
4633 Not Verified
4637 Certuche Catherine D [5] ♠ ..661-396-7727
Certuche Sally 661-396-7727
4638 Wolf Donald F & Dorothy J [20] ♠ ..661-831-2212
+ FIORITO ST BEGINS
+ FRAZIER AVE INTERSECTS
BUSINESSES 1 HOUSEHOLDS 32

JODY CT (BAKERSFIELD)-FROM 401
BORMAN AVE NORTH
• ZIP CODE 93308 CAR-RT C020
3600 Hoover Shane
Hoover Vern L [9] ♠
3601 Ⓦ Allred Frances E ♠
Allred J S
3604 Andrews Jim L & Adrienne L [20] ♠ ..661-393-6990
3605 - 3608 Not Verified (2 Hses)
3609 Settlemire Ethel A & Tom L [20] ♠
3612 Cody Vincent L & Shirley B [20] ♠ ..661-399-8395
3613 Wahl Margie R [20] ♠ ..661-399-0802
3616 Bartlett Darci M [14]
Bartlett Mindee
3617 Iturriria Miguel M & Yvonne L [20] ♠ ..661-399-5188
HOUSEHOLDS 10

JOE AVE (BAKERSFIELD)-FROM 4399
DEBORAH AVE WEST
+ EVE ST CONTINUES
• ZIP CODE 93307 CAR-RT C015
505 Vargas Elizabeth N
Vargas Jose L [4] ♠
509 Arriaga Dina [2] 661-396-8392
513 Serrato Lupe M
Serrato Oscar R Sr [8] ♠
517 Not Verified
+ KENNY ST INTERSECTS
612 Denny James T [7]

JOE AVE Cont'd
616 Wigger Pauline L [20] ♠ ..661-831-2205
HOUSEHOLDS 6

JOE ED WAY (BAKERSFIELD)-FROM 8024
GOESLING AVE NORTH
• ZIP CODE 93308 CAR-RT C032
6400 Small Kevin S & Tuesdy R [12] ♠
6401 Thompson Alvin J [13] ♠ ..661-393-6393
Thompson Caleb 661-393-6393
6404 Brancato Joseph N [7] ♠
Lethinen Daniel [8] ♠ ..661-399-5855
6405 Turner Anna
Turner Howard Y [13] ♠
6408 Russell Kevin B & Roxanne J [11] ♠
6409 Richmond Michael A & Kellie S [5] ♠
6412 Londquist Donald J & Annette A [12] ♠
6413 Williams Duane E [11] ♠
Williams Trevor D
6501 Ⓦ Sparks Darrell L Jr & Angela M ♠
6505 Davidson Robert W & Gina L [10] ♠
6509 Smith James V & Rhonda G [11] ♠
+ JILL JEAN AVE ENDS
HOUSEHOLDS 12

JOELLE CT (BAKERSFIELD)-FROM 701
JERLEE ST
• ZIP CODE 93312 CAR-RT R014
12900 Ⓦ Brown Jason D ..661-587-6614
Brown Lora A 661-587-6614
12901 Enemarkdo Linda N [5] ♠
12904 Hanson Perry A & Susan J [16] ♠
12905 Stone Candace L [10] ♠
12908 Hillier Maxine [5] ♠
12909 Legat Howard E & Karen E [5] ♠
13000 Rosenlieb Chelsea ..661-589-6344
Rosenlieb Franklin R [10] ♠ ..661-589-6344
13001 JERRY'S APPLIANCE SVC appliances-household-major-rpr ..661-587-6781
Little Gerald A [5] ♠ ..661-587-6781
Little Joyce L 661-587-6781
13004 Ⓦ Chitwood Mike K ♠
Chitwood Tracy
13005 Not Verified
BUSINESSES 1 HOUSEHOLDS 10

JOELYLE ST (BAKERSFIELD)
• ZIP CODE 93312 CAR-RT R014
100 Valencia Alma R & Matilda [15] ♠
104 Harmer Becky A [8] ♠
200 Ⓦ Munn Robert D & Christy J ♠
204 Sack Mary J [9] ♠
208 Ⓦ Gates Jerry & Rebecca L
209 Moreno Laura V
Moreno Michael A [15] ♠
212 Staat Harold J [4] ♠
213 Shinabarker Gary L & Christine M [14] ♠ ..661-589-6999
214 Sack Roy C Jr [15] ♠
216 Scheidemantel Brenda L
Scheidemantel Donley R [8] ♠
217 Johnson Debra A 661-587-3912
Johnson Roy D [5] ♠ ..661-587-3912
300 Chance James E [10] ♠ ..661-588-1150
Ⓦ Coy Su 661-587-2352
304 Loyd J [5] ♠ 661-588-1850
308 Hundley Tom R & Wendy E [10] ♠
312 - 400 Not Verified (2 Hses)
404 Ambrose Brant J & Bonita K [8] ♠
ELITE TRANSCRIPTION transcribing serv 661-587-9939
408 Kotz Linda M [8] ♠
409 Ⓦ Minyard Shane
412 Ⓦ Lander Laurence C 661-588-9239
413 IRON DECOR IMPORTS & GIFTS ironwork 661-747-4288
Myers Ronald L & Denise L [16] ♠
500 Montoya Duane S & Anita F [5] ♠ ..661-588-7493
501 Boyd David J Jr & Susan M [8] ♠
504 Stockton James R & Connie J [7] ♠ ..661-587-3748
505 Cansler Kristi J 661-589-9398
Cansler Maria D [6] ♠ ..661-589-9398
508 Langille Russell R Sr & Carol A [18] ♠
509 West Brenda S [15] ♠
512 Siverling Mary L [7] ♠
513 Not Verified
516 Bohon Patrick E Sr & Diana L [10] ♠
517 Danforth Lisa M [5] ♠
BUSINESSES 2 HOUSEHOLDS 32

JOHN ST (BAKERSFIELD)-FROM 3616
EUCALYPTUS DR NORTH
• ZIP CODE 93306 CAR-RT C011
402 Not Verified
404 Carrillo Gilbert [20] ♠
Carrillo Timothy
406 Not Verified
407 Garcia Susana K [5]
409 Not Verified
+ JEAN ST ENDS
410 Fonseca Joaquin [4] 661-366-0843
Veillette Beverly E [6] ..661-363-7557
Veillette Joan H 661-363-7557
410 1/2 Fonseca David [4] ..661-366-0931
411 Cox Debborah A

JOHN ST Cont'd
Cox Thomas S [10] ♠
412 Not Verified
414 Laster Myrl F [20] ♠
416 Seibel Francis N
Seibel William O [20] ♠
418 Not Verified
420 Walker Billy O & June C [20] ♠ ..661-366-5336
+ TONY ST INTERSECTS
HOUSEHOLDS 14

JOHNDRA AVE (BAKERSFIELD)-FROM 4214
KENNY ST WEST
• ZIP CODE 93307 CAR-RT C015
601 Not Verified
605 Barrios Jazmin [2] 661-205-5855
Barrios Victor 661-205-5855
FOUR HANDS HOUSE CLEANING house cleaning 661-397-8639
Medel Jose [2] 661-397-8639
609 Ⓦ Thomas Nicola ♠
613 Ⓦ Salomon Javier R & Cecilia E
617 McMullin Mattie L & Buddy R [15] ♠
+ DEBORAH AVE BEGINS
BUSINESSES 1 HOUSEHOLDS 6

JOHNNIE ST (BAKERSFIELD)-FROM 535 E
WARREN AVE NORTH
• ZIP CODE 93308 CAR-RT C033
700 5 Hudson Bob R [9] ♠
5 Hudson Russell L
+ E WARREN AVE CONTINUES
704 Powers Donald W Sr & Bonnie S [9] ♠
708 Reynolds Gail L [5] 661-387-9501
70 Nelson James V [16] ♠ ..661-392-8579
712 Ⓦ Young Danny F ♠
716 Wheat Bill K
Wheat Sharon L [16] ♠
800 Miller Tim A & Terri E [17] ♠ ..661-399-2315
+ PEARSON AVE ENDS
804 Not Verified
808 Borden K 661-387-0379
Borden Michael J [18] ♠ ..661-387-0379
812 Hatfield Joshua 661-393-6948
Hatfield Michael S [17] ♠ ..661-393-6948
+ CALE CT ENDS
900 White John D & Brenda K [18] ♠
904 Rosenow John C & Thresa L [16] ♠
908 Muncey John F [10] ♠
Muncey Kelly L
Ⓦ Smith Casey 661-399-0533
912 Evans Denney R & Carolyn M [8] ♠ ..661-392-1803
916 Lackey Richard L [14] ♠
+ LISA ANN CT ENDS
HOUSEHOLDS 16

JOHNSON CT (BAKERSFIELD)-FROM 3626
PLANZ RD
• ZIP CODE 93309 CAR-RT C045
3200 Christensen Bonneta B & Wallace D [5] ♠ 661-836-2634
3201 Lemburg Russell F & Debra S [12] ♠ ..661-832-4288
3204 Haws Phillip R & Linda E [20] ♠ ..661-831-6037
3205 Ⓦ Cruz Roberto ♠
3208 Beason Dennis R & Linda S [20] ♠ ..661-831-9073
3209 Stanley Kathleene L ..661-836-8573
Stanley Marion K [9] ♠ ..661-836-8573
3212 Flores Adalberto P [8] ♠
3213 Not Verified
3216 Domingos John G [20] ♠ ..661-834-3130
3217 Haner Jennifer A 661-827-8172
Haner Victoria M [7] ♠ ..661-827-8172
3220 Battistoni Robert L & Julie A [20] ♠ ..661-397-3272
3221 Hopkins Alvin J Jr & Billie S [20] ♠ ..661-832-9322
HOUSEHOLDS 12

JOHNSON RD (BAKERSFIELD)
+ ROWLAND AVE CONTINUES
• ZIP CODE 93312 CAR-RT R021
13901 Sweet Lawrence L [16] ♠ ..661-589-2550
Sweet Stacey D 661-589-2550
13903 Sweet Michael L 661-589-0060
Sweet Robert L [19] ♠ ..661-589-0060
13930 Ⓦ Brunner Kenneth R Jr & Louise ♠ ..661-823-8759
9 King Bruce I [16] ♠ ..661-589-2735
13951 Warfield Lora F 661-589-7955
Warfield Lynn W [7] ♠ ..661-589-7955
14011 Johnson Ross W & Jane E [14] ♠ ..661-589-1675
ROSS JOHNSON CONSTRUCTION building contractors 661-589-8149
14035 Price John R [9] ♠
Price Justin K

JOHNSON RD Cont'd
14048 Not Verified
+ RENFRO RD INTERSECTS
• ZIP CODE 93312 CAR-RT R026
14506 Durham Michael J [2] ♠
MIKE DURHAM CONSTRUCTION concrete contractors 661-587-1484
14548 CHUCK KIBBEE MASONRY masonry contractors 661-589-1080
Kibbee Chuck E
Kibbee Susan G [4] ♠
+ PINTO LN BEGINS
14900 Addington Chris L [5] ♠
Addington T
+ ARABIAN PINTO ST BEGINS
+ RIDER ST INTERSECTS
15341 - 15501 Not Verified (2 Hses)
15511 Ⓦ Weaver Richard M & June M ♠ ..661-589-0626
15521 Ⓦ Bernard Willard J & Kenneth D ♠
15701 Caldwell Burt J & Ruby T [9] ♠ ..661-587-5196
Stewart Burt J 661-589-4465
Stewart James L [9] ..661-589-4465
15711 Ramirez Alfred J & Sherri L [6] ♠ ..661-587-9668
15801 Smith Annetta L
Smith Daniel A [8] ♠
15811 - 15821 Not Verified (2 Hses)
15831 A C ROOF MAINTENANCE roofing contractors ..661-588-3272
Bono Jerry J & Tonya R [10] ♠
15901 Ricou Roger L & Sylvia C [7] ♠
15931 Reed Robert E & Donna A [6] ♠
16001 Linn Maudean [6] 661-588-6821
Mulkey Tom J & Hope B [10] ♠ ..661-588-0749
16031 Rogers Susan N & Ronnie D [10] ♠
+ HEATH RD INTERSECTS
• ZIP CODE 93312 CAR-RT R009
16101 Not Verified
16126 Martinez Christine L [7] ♠
16201 Ⓦ Daniel Carl R ♠
Daniel Patricia
16247 Newman Nancy N [5] ♠
16321 Rains Bryan N & Carol A [16] ♠
16420 Olson Mark W & Marie E [9] ♠ ..661-589-7475
16421 Howes Lisa R [8] ♠
+ MOON RANCH ST INTERSECTS
16534 Vercammen Ray A Jr & Nancy R [20] ♠ ..661-589-1938
16610 Wurster Richard W Sr & Linda K [9] ♠
16619 Williams Jeffrey K [4] ♠
Williams Monna D
16620 Not Verified
16701 Goldner Barry L & Theresa A [8] ♠
16732 Not Verified
16737 Walker Charles J & Debra L [4] ♠ ..661-589-3500
16801 Hodges Mark K & Mildred L [15] ♠ ..661-589-0184
16824 NICHOLAS CONSTRUCTION excavating contractors ..661-324-5562
Silicz Josephine F
Silicz Nicholas J [8] ♠
16837 Not Verified
+ WEGIS AVE INTERSECTS
+ NORD AVE CONTINUES
+ DRIVER RD BEGINS
17930 Ⓦ Pierucci-Evans Julie L ♠
17948 Stewart Geraldine E 661-589-3396
Stewart Malcolm B [20] ♠ ..661-589-3396
17960 Lusk Kari 661-589-2586
Lusk Scooter H [11] ♠ ..661-589-2586
18050 Stockton Mark D & Janet K [9] ♠
18110 Evans Ronald A & Dorothy M [12] ♠ ..661-589-0309
18200 MARE HORSE RIDING THERAPY disabled persons equip/supl 661-589-1877
18720 Gardella Christopher S [6] ♠
BUSINESSES 6 HOUSEHOLDS 50

JOLYNN ST (BAKERSFIELD)-FROM 7401
PETRIS AVE NORTH
• ZIP CODE 93308 CAR-RT C016
7100 Not Verified
7104 Champman Judy D ..661-391-4431
Champman Robert E [10] ♠ ..661-391-4431
7108 Not Verified
7112 Peterson Scott J [2] ♠ ..661-387-1510
7116 RUSSELL MARK E architects ..661-399-9360
Russell Mark E & Mary P [14] ♠ ..661-399-9360
7200 McCutcheon James P [13] ♠
7204 Ahumada Armin
Ahumada Michael F [15] ♠
7208 Takekawa Bob H & Frances M [9] ♠
+ OLCOTT AVE BEGINS
7300 Brewer Avanell J [9] ♠
7301 Bierman Marilyn Y [15] ♠
7304 Gonzales Raul M & Deni E [10] ♠
7305 Sotomayor Jaime [9] ♠
Sotomayor Maria C
7308 Not Verified

JOLYNN ST Cont'd
7309 Thompson Melvin J & Rosalie [14] ♠ ..661-393-2896
7312 Huston Annette T [7] ♠
7313 Prieto Augustin R [7] ♠
Prieto Jennifer R
+ LOVETTA DR INTERSECTS
BUSINESSES 1 HOUSEHOLDS 16

JONAH ST (BAKERSFIELD)-FROM 1501
BRANDY CT SOUTH
• ZIP CODE 93307 CAR-RT C001
4904 Ⓦ Broome Bryan ♠
Broome Laura
4908 Callahan Debra L 661-834-3204
Callahan Larry W [8] ♠ ..661-834-3204
4912 Hall Angelous D [8] ..661-832-0669
5000 Punt Daryl L [19] ♠
Punt Jackie D
+ GALINA CT CONTINUES
5004 Mansfield Lisa D [7]
5008 - 5012 Not Verified (2 Hses)
5016 Barajas Maria P 661-834-5596
Barajas Rudolfo P [9] ♠ ..661-834-5596
5100 Ⓦ Perez Rafael ♠
+ MIKE LYNN CT BEGINS
5104 Driver Sandra J [14] ♠
5108 Ⓦ Salazar Alicia
5112 Gutierrez Erica S [2] ..661-398-9619
5116 Ⓦ Baca Joey
5120 Not Verified
5124 Ⓦ Henson Jimmy W & Roy B ♠
5200 Grant Bonita L [17] ♠
Grant Bonnie
+ BRANDY CT BEGINS
5204 Lawrence John S [4] ♠ ..661-834-5357
Lawrence Sharon K ..661-834-5357
5208 Pullett Lucille L [2]
5212 Frias Baudelio C [6] ♠ ..661-834-0253
Frias Cristina 661-834-0253
5216 Sandoval Jose L [5] ♠
5220 McClellan Lenora [2] ..661-398-8849
+ LANGSTON CT INTERSECTS
+ LANGSTON ST ENDS
5300 Sanchez Joe P Jr [15] ♠
5301 Perez Jose J [5] ♠ 661-827-0466
5304 Not Verified
5305 Ⓦ Martinez Dalia
5308 - 5309 Not Verified (2 Hses)
5312 Stewart Christine C [5] ♠ ..661-827-1476
5313 Bradford Annette [7] ♠
Bradford Fellie M
5316 Flores Juan & Ingeborg E [18] ♠
5317 Sritongsook Sondhaya ..661-398-0445
Sritongsook Veerachar [19] ♠ ..661-398-0445
5320 Ⓦ Rodriguez Randy C & Ida E ♠ ..661-831-4287
5321 Galvan Richard [2] 661-835-7120
Galvan Verity V 661-835-7120
5324 Ⓦ Castro Amy ♠
5325 Ⓦ Corbett Janet L ♠
5400 Ⓦ Hernandez Nicholas
Tinoco Mary F [7] ♠
5401 Ozuna Higinio D Jr & Gracie A [5] ♠ ..661-397-7603
5404 Jacoby E R 661-397-9327
Jacoby Greg W [5] ♠ ..661-397-9327
5405 Alcala Francisco G Sr [5]
5408 Velez Fernando [4] ♠ ..661-831-4492
Velez Maria 661-831-4492
5409 Ⓦ Flores Mireya 661-836-9724
5412 Figures Lakeisha S [8] ♠
5413 Armendariz-Duran Aida A [7] ♠ ..661-398-1426
+ ONEILL AVE INTERSECTS
HOUSEHOLDS 44

JONES ST (BAKERSFIELD)-FROM 199
BLOOMQUIST DR SOUTH
+ STOCKDALE HWY CONTINUES
• ZIP CODE 93309 CAR-RT C000
8 Not Verified
9 Avelar Jose R [9] ♠
Avelar Olivia
12 Miller Charles R [4] 661-835-1122
Miller Faye G 661-835-1122
13 Aldana Arnulfo E & Diana L [13] ♠ ..661-832-1506
16 Not Verified
17 Revita Eleanor J
Revita Melinda L [17] ♠
20 Ammons Cindy
Ammons Jeffrey N [8] ♠
Reed Kathy J 661-396-1426
Reed William C [4] 661-396-1426
21 Arnold David D [20] ♠ 661-832-7835
Arnold Jerri 661-832-7835
100 Knapp Jack M [20] ♠ 661-832-9569
Knapp Ray K 661-832-9569
101 Not Verified
105 Chiaramonte Joseph P [10]
108 Ⓦ Potter Les 661-398-7294
109 Not Verified
112 Apodaca Gilbert [10]
Apodaca Yvonne M
113 Hammontree John W [7] ♠
116 Eads Dean W & Kristie J [10] ♠

This directory is property of Polk Directories. It is leased for the personal use of the subscriber.

LYNETT WAY 2002

Polk Directories Now on the Internet @ www.MrPolk.com

LUPINE ST Cont'd
7045 KERN COUNTY AGRICULTURE DEPT 661-858-2412
+ STEVENS DR INTERSECTS
7107 Duenas Lucy [8] ▲ 661-858-0749
7111 Figueroa Juan C [8] ▲
7117 @ Orozco Margarito
Orozco Mariana
7145 Garcia Israel
Garcia Leticia A [8]
Gonzales Felix R Jr [8] ▲
7170 Vasquez Margarito M 661-858-0218
Vasquez Utemia P [5] ▲
.....661-858-0218
BUSINESSES 1 HOUSEHOLDS 6

LUTTRELL CT (BAKERSFIELD)-FROM 7171 LINDSAY RD
• ZIP CODE 93313 CAR-RT R010
13500 Revis John W & Elizabeth [3] ▲
.....661-832-6737
13507 Mallory Mark A [5] ▲
.....661-398-0784
13541 Erwin Jay W 661-396-8244
Erwin Johnny W Jr [4] ▲
.....661-396-8244
HOUSEHOLDS 3

LYMAN CT (BAKERSFIELD)-FROM 6404 DESERT HILLS AVE
• ZIP CODE 93309 CAR-RT C023
100 Collar Alla A [20] ▲
101 Stamp Frederick E & Almedia M [20] ▲ 661-834-7426
104 Chapman Burl L [11] ▲ ..661-831-7856
105 Smith John S Jr & Blanche I [20] ▲
.....661-832-7379
108 Page Beatrice G [20] ▲ 661-832-8053
Page C J 661-832-8053
109 @ Adam Thomas H ▲
112 Thomas Betty J [10] ▲
HOUSEHOLDS 7

LYMINGTON WAY (BAKERSFIELD)-FROM 10265 WITHIN HEIGHTS DR SOUTH
• ZIP CODE 93311 CAR-RT C013
1104 Price Bethany
Price Brock W [5] ▲
+ CAMINO MEDIA BEGINS
HOUSEHOLDS 1

LYMRIC WAY (BAKERSFIELD)
• ZIP CODE 93309 CAR-RT C004
1116 CURRAN MIDDLE SCHOOL schools 661-631-5240
1300 Rostain Shirley M [9] ▲
1308 Not Verified
1316 Peek Christina A 661-831-0539
Peek Sandford C [20] ▲
.....661-831-0539
1324 Kennemer David S [4] ▲
Kennemer Melanie R
1332 Inglis Dorothy 661-833-0340
INGLIS GRADER SVC contractors-equip/supl-renting 661-833-0340
Inglis Phillip C [16] ▲ ..661-833-0340
Rose Vicki A [5] 661-831-5942
1404 @ Sproul Jared D 661-832-3565
BUSINESSES 2 HOUSEHOLDS 7

LYN RIVER CT (BAKERSFIELD)-FROM 1075 RIVER RANCH DR WEST
• ZIP CODE 93312 CAR-RT R017
8600 Becker Barbara [2] 661-587-6510
A Taylor Karen
A @ Taylor William C
B Becker Manning
B Becker Robert M [11]
C Not Verified
D Benavides Ruth A [2]
8601 @ Duke Christina 661-589-1283
A - C Not Verified (3 Apts)
D @ Soren Shawn C & Michelle S
8604 Nogosek Kelly C [2] ..661-587-3723
A - C Not Verified (3 Apts)
D @ Vaughn Michael L & Donna J
8605 A @ Cordier Marc A & Tracy 661-809-2339
B - C Not Verified (2 Apts)
D Reeder Robbie R ..661-589-2625
D Reeder Trisha [2] ..661-589-2625
8608 B Not Verified
C Gutierrez Manuel N Jr [3] 661-587-5017
D Mahan David B [2] ..661-587-9997
8609 A McNamara Katherina L [5]
B - C Not Verified (2 Apts)
D Beasley Priscilla A [6]
8612 Tesoriere Anthony T [7]
A - B Not Verified (2 Apts)
D @ Coe Jared L
8615 A Corral John P [4]
C @ Murray Terri A & Terry A
D Irizarry Raul Jr [5]
8616 Voss Michelle A [8]
A Salcedo Victor A & Susan H [3] 661-587-1968
B Not Verified
C Tanner Arnold B ..661-587-6010
C Tanner Kimberly B [2] 661-587-6010
D Not Verified
8702 Casterline Eric R [5]

LYN RIVER CT Cont'd
@ Cummings Vanessa L 661-587-3629
8 Coleman Sharon E [4] 661-587-6540
A - C Not Verified (3 Apts)
D Madsen Alyssa M [7]
8703 Dunn Michael O & Dolores C [2] ▲ 661-589-5332
A @ Scott Jon A & Karin A
B @ Brewer Cortnay M 661-587-9302
C Not Verified
D Kueneman Chris A [4]
8706 Cline Tammara A [2] ..661-587-8030
A - B Not Verified (2 Apts)
C @ Hagood Martha P 661-589-7265
C Hagood Marty 661-589-7265
D @ Rodriguez David
8710 @ Simmons Brian & Linda 661-589-2017
@ Welty Debbie J 661-588-0997
A Bolanos Susan P [5]
B Not Verified
C @ Barnes Linda N
D Not Verified
HOUSEHOLDS 61

LYNETT CT (BAKERSFIELD)-FROM 421 JOELYLE ST WEST
+ LYNETT WAY ENDS
• ZIP CODE 93312 CAR-RT R014
13201 Rodriguez Lupe G [16] ▲
Rodriguez Monica L
13205 Albitre Donna [2] 661-588-2979
Carpenter Chris R [2] ▲
13209 Not Verified
13213 Tordoff Daniel W [9] ▲
13217 Wedertz Shawn P & Tammi J [5] ▲
13220 Elder Robert L & Marjorie M [7] ▲
13221 Robinson James V
Robinson Jeanene L [5] ▲
13224 Bridgman Margaret A [6] ▲
13225 Morrison Steve R & Stacy L [14] ▲
13228 @ Hawkins Charles ▲
Hawkins Jaclyn
13229 Phillips Brian R
Phillips Rowland B [13] ▲
13233 Davis Robert S & Karen S [7] ▲
HOUSEHOLDS 13

LYNETT CT (LAMONT)-FROM 10453 SAN EMIDIO ST EAST
• ZIP CODE 93241 CAR-RT C002
7400 Villalobos Pedro C & Irene [8] ▲
7401 Peoples John L & Margie O [10] ▲
7404 @ Gonzalez Mercedes 661-845-1546
Medina Oscar [2] 661-845-4105
Torres Guadalupe R [19] ▲
7405 Garcia Jose Jr [4] ▲
Garcia Maria E
7408 Nunez Martin S [12] ▲ 661-845-9526
Nunez Ramona N 661-845-9526
7409 Esparza Rosa [11] ▲ ..661-845-2635
7412 Gonzalez Angel A [10] ▲ 661-845-2194
Gonzalez Felipe D ..661-845-2194
7413 Guerra Narda D [10] ▲
Guerra Urania
7500 @ Cortez Aurora 661-845-8161
Valladares Aurora C [3] 661-845-8161
7501 Not Verified
7504 Ochoa Antonio E [7] ▲ 661-845-8772
7505 @ Alcanta Cecilia 661-845-1796
7508 Baltazar Cecilia [8] ▲
7509 @ Soto Manuel ▲
7512 Mejia Alicia [11] ▲
Mejia Amanda
7513 Salcedo Jose A
Salcedo Maria L [8] ▲
HOUSEHOLDS 19

LYNETT WAY (BAKERSFIELD)-FROM 799 JERLEE ST WEST
• ZIP CODE 93312 CAR-RT R014
12900 @ Hopfe David ▲
+ ALLEN RD CONTINUES
12901 Ayala Greg S & Angela L [9] ▲
12904 Welch Lonald R & Brenda J [9] ▲
12905 Elcano Dava R
Elcano Joaquin J [4] ▲
12908 Moore Ella V [14] ▲ ..661-589-0206
12909 Cornelison Jack F & Peggy T [5] ▲
J C ELECTRIC electric contractors 661-587-1196
13000 Lewis Linda [3] 661-588-4946
Mears Bryan E & Catherine M [5] ▲
13001 Winkiepleck Harold W & Barbara G [5] ▲ 661-587-6550
13004 Gilbert Larry M & Clara M [5] 661-588-3775
9 Colon Jean B & Jose D [16]
13005 Samarripas Raynoldo R & Rachel L [5] ▲
+ JERLEE ST INTERSECTS
13100 Eastep Sharon G [14] ▲
13104 Phelps Donald F [9] ▲
+ JOELYLE ST INTERSECTS

LYNETT WAY Cont'd
+ LYNETT CT BEGINS
BUSINESSES 1 HOUSEHOLDS 14

LYNHURST CT (BAKERSFIELD)-FROM 5101 WILLOW TREE DR WEST
• ZIP CODE 93313 CAR-RT C002
4600 Muriel David M
Muriel Joe O IV [16] ▲
4601 Not Verified
4604 @ Velasquez Ricardo H ▲
Velasquez Zoila E
4608 Not Verified
4609 Martin Josephine M & Joseph W [14] ▲
4612 @ Uhles Travis W ▲ ..661-396-7044
4613 McChesney Donald E & Steffani A [17] ▲
4700 @ McMahon Lori A & Hugh F
4701 Miller Daniel E & Jeanette J [9] ▲
4704 Harp Dale O & Pat E [10] ▲ 661-832-1940
4705 Saenz Paul H Jr & Colleen C [8] ▲
4708 Randle Sandra D [4] ..661-398-7291
4709 McGranahan Ronald L [18] ▲ 661-398-1952
McGranahan Sherry J 661-398-1952
4712 - 4713 Not Verified (2 Hses)
HOUSEHOLDS 15

LYNN ST (BAKERSFIELD)-FROM 1699 LA NARANJA AVE NORTH
+ BERNARD ST CONTINUES
• ZIP CODE 93305 CAR-RT C020
2508 T Alire Margaret [14] ▲
2512 @ Parker Michael
Parker Ruth
2516 Alvary Charlie L Jr [2] ▲
Alvary Vivian M
+ BOWER ST BEGINS
2600 Minton Georgia L [18] ▲
2604 Lantz Carmen M [20] ▲
2609 Nachamkin Shirley F [9]
Nachamkin Solomon C
+ LA NARANJA AVE ENDS
2612 Decuellar Rosa P [5] ▲ 661-871-1342
2613 Arvizu Joseph C [8] ▲
2616 McGlasson Concepcion S 661-871-2724
McGlasson Scott R [9] ▲ 661-871-2724
2617 Paul Gerald W & Janet S [20] ▲
2621 Arambula Mercedes C [20] ▲
2700 Ochoa Eva A 661-637-0930
Ochoa Rosena [8] ▲ ..661-637-0930
2701 Kerr Charline V [20] ▲ 661-871-7528
2704 - 2708 Not Verified (3 Hses)
2709 Ulloa Felipe R [11] ▲ ..661-871-8217
Ulloa Rosa I 661-871-8217
HOUSEHOLDS 17

LYNN CHRISTI AVE (BAKERSFIELD)-FROM 2967 ALLEN RD WEST
• ZIP CODE 93312 CAR-RT R019
12951 Cox James A [16] ▲ ..661-324-2920
Cox Susan K 661-324-2920
13015 McMains Larry M [16] ▲ 661-589-6447
McMains Mike M 661-589-6447
13036 Not Verified
13049 Shamblin Joe E [20] ▲
Shamblin Mary A
HOUSEHOLDS 4

LYNWOOD ST (BAKERSFIELD)-FROM 6799 PAOLA AVE
+ NILES ST INTERSECTS
• ZIP CODE 93306 CAR-RT C008
2100 Anaya Ida [3] ▲ 661-363-5923
2104 Bermudez Monica L
Bermudez Olga L [10] ▲
2105 Jones Robert V & Margaret I [20] ▲ 661-366-8135
2108 Not Verified
2109 Garner Dorothy B [20] ▲ 661-366-2142
2112 Sanchez Frank A & Esther B [20] ▲
2113 Dials Allen R 661-366-6278
Dials Janet M [20] ▲ ..661-366-6278
2200 Pollard Earl E & Norma L [20] ▲ 661-366-7576
2201 Perez Matilde A [5] ▲
2204 Not Verified
2205 Klage Thomas M & Julie A [13] ▲
2208 Cannon Jimmy E & Lisa R [9] ▲
2212 Powers Fredrick L Jr & Barbara [14] ▲
2213 Vinces Jorge W [8] ▲ ..661-637-1272
2216 Howe Jayde R [5]
Howe Justin K
2217 Villaros Benny D & Doris [15] ▲
2300 Bolen Bertha L [20] ▲
2301 Fisher Sharon E [8] ▲
2304 Pena Beatriz G [14] ▲
2305 Whittington Claudine
Whittington Richard D [15] ▲
2308 Allen Chris L [9] ▲
Allen Cory N
2309 West Juanita A [17] ▲
2312 Malone James E [20] ▲ 661-366-2436

LYNWOOD ST Cont'd
2313 Beadle James L & Patty S [20] ▲
@ Thomas Sandra D
2317 Wooden Margaret E [20] ▲ 661-366-7914
+ FRANKLIN AVE ENDS
2401 Castillo Jesus S [9] ▲ 661-366-2072
Castillo Martha 661-366-2072
2405 Starr Marsha E [20] ▲ 661-366-8405
Starr Shelly L 661-366-8405
+ AZALEA AVE INTERSECTS
2500 Chaidez Bobby I & Sheila L [20] ▲ 661-366-3556
2504 @ Robles Esmeralda ▲
Robles Liandro
2514 Mendez Jose A
Mendez Matiana [7] ▲
2518 Frank Richard D [20] ▲ 661-366-5919
2522 Daniel Frank J [5] ▲ ..661-366-2839
Daniel Kelly L 661-366-2839
2526 Garcia Marlene [2] 661-366-0620
2530 Lopez Mike J Jr [6] ▲
2536 Not Verified
2540 @ Ponce Mike J ▲
Ponce Toni
2541 Reyes Kenneth G [20] ▲
Reyes Yolanda
2600 Fleeman Candice M [10] ▲
2601 Baker Ruth E [14]
2604 Salas Jose A [5] ▲
2605 @ Walker Edward S ..661-366-4455
2608 Salazar Lilia V & Marco H [3] ▲ 661-364-0756
2609 Not Verified
2612 Brown Daily A Jr [20] ▲ 661-366-7018
Brown Jaclyn 661-366-7018
2613 Ortega Louis R [5] ▲
Ortega Marina R
2616 Self Billy L & Emma L [20] ▲
2617 Jiron Joseph L [9] ▲
2700 Urena Maria A [3] ▲
2701 Aguilar Simon A [5] ▲
2704 Not Verified
2705 Gallardo Raul S [2]
2708 @ Zepeda Eva 661-363-7644
Zepeda Eva [8] ▲ 661-366-2394
2709 Garcia Maria L [4] 661-366-8920
2712 Not Verified
2713 Arceo Juan [9] ▲
2716 Alvarez Guadalupe V [2]
2717 Not Verified
HOUSEHOLDS 59

LYRA CT (BAKERSFIELD)-FROM 8003 MORNINGSTAR AVE
• ZIP CODE 93306 CAR-RT C031
5106 Christiansen Larry A & Karen E [10] ▲ 661-871-8961
5107 @ Forshee Reese K ▲
Forshee Shannon L
5111 Martin Rex L [2] ▲
5200 Arbegast Marilyn D ..661-872-4026
Arbegast Michele A [2] 661-872-4026
5201 Wetteroth Barbara M [20] ▲ 661-871-1970
5204 Etesham Rosamaria P [4] ▲
Etesham Soheil
5205 Delossantos Manuel L Jr [15] ▲
Delossantos Paulia P
HOUSEHOLDS 7

LYRIC ROSE WAY (BAKERSFIELD)-FROM 3599 CATHEDRAL ROSE AVE SOUTH
• ZIP CODE 93313 CAR-RT R035
7403 McAbee Candice M ..661-834-9564
McAbee Larry H [5] ▲ 661-834-9564
7407 Cullip Art D & Donna F [19] ▲ 661-398-3150
7411 Wilson Charles S & Evelyn M [5] ▲
7415 Saffle Gene G
Saffle Sharon R [4] ▲
7421 Jimenez Gloria F
@ Jimenez Moises E Sr ▲
+ TROJES AVE BEGINS
HOUSEHOLDS 5

M ST (BAKERSFIELD)-FROM 1199 10TH ST NORTH
+ 6TH ST CONTINUES
• ZIP CODE 93304 CAR-RT C007
607 Spencer Stefanie A [2] 661-323-5891
607 1/2 @ Garcia Corina M 661-864-1377
608 Nelson Imelda B [20] ▲
610 Marzett Albert J Jr [17] ▲
620 Rodriguez Alex [5] ▲ 661-324-3289
Rodriguez Juanita E ..661-324-3289
624 Not Verified
627 Orozco Joe Y [19] ▲
Orozco Michael J
629 Picasso Maria F [7] ▲
700 Lopez Emiliano S [12] ▲
702 Jackson James L [10] ▲
Jackson Wanda L
704 1/2 Diaz Jose [2] 661-324-3743
706 Barrera Ma D [2] 661-326-1520
710 Cardenas Sanchez A [2] 661-328-1933
+ 8TH ST INTERSECTS
809 Nunez Alice M [14] 661-638-0423

M ST Cont'd
Nunez Louise M 661-638-0423
811 Not Verified
815 Flores Jose L Sr [9] ▲
Flores Marcia
817 Lopez Beda M [14] ▲
Lopez Benedicta C
819 Not Verified
820 Dominguez Guadalupe
Dominguez Radolph A [2] ▲
Robles Guadalupe [2] ..661-859-1042
821 - 828 Not Verified (2 Hses)
829 Mar Gregorio J [5] 661-322-5960
830 McMillon Stephanie R [5] 661-861-1757
+ 9TH ST INTERSECTS
904 Goree Emma L [17] ▲ ..661-324-0178
908 Not Verified
909 @ Sanchez Michael
911 Castillo Jesus 661-322-8207
Castillo Sergio S [2] ▲ ..661-322-8207
912 Perez Adela [2] 661-633-1693
919 Torres Abel [2] 661-322-3672
921 @ Rosas Juan R 661-325-5724
A Diaz Miguel D
A Diaz Ricardo C [4]
928 Not Verified
+ 10TH ST INTERSECTS
1001 Sandoval Miguel [4] ..661-631-2767
1004 - 1005 Not Verified (2 Hses)
1006 Arcega Jesus [8] ▲
1008 Not Verified
1011 Steele Janette [2] 661-322-1841
1018 Not Verified
1031 TRI-STONE BAPTIST CHURCH churches 661-324-8433
+ 11TH ST INTERSECTS
+ CALIFORNIA AVE INTERSECTS
• ZIP CODE 93301 CAR-RT C000
1207 - 1217 Not Verified (2 Hses)
1225 Gonzalez Amelia [3] ▲ 661-861-1467
1233 Mathews Wanda L [8]
1234 Reyes Felicitas P [12] ▲ 661-322-3189
1302 Estrada Jaime [2] 661-852-0519
1 - 3 Not Verified (3 Apts)
4 Jacinto Guadalupe A [6]
5 - Not Verified (3 Apts)
1305 Wong Dora 661-324-6101
Wong James [20] ▲ ..661-324-6101
1307 Laster Lodesta J [20] ▲
Laster Venesta
1308 Mendoza Benito M ..661-328-9281
Mendoza Vita E [8] 661-328-9281
1310 Eddington Calvin [14] ..661-325-3318
1312 @ Garcia Dulce M 661-322-5708
1313 Jimenez Mireya G [15] ▲
1314 Not Verified
1320 @ Mora Gabriel L
Mora Rosa M
1321 Dozier Elizabeth [20] ▲
1330 Fitch Ozella M [7] ▲
1331 Alvarez Maria M [19] ..661-326-0487
Velasco-Morales Pedro A [9]
• ZIP CODE 93301 CAR-RT C013
1600 Fisher Arthur F [6]
• ZIP CODE 93301 CAR-RT C014
1670 KERN TRAVEL SVC travel agencies & bureaus ..661-327-2111
• ZIP CODE 93301 CAR-RT C015
1822 Bhakta Kritbhai D [20] 661-326-1295
Bhakta Padmini K 661-326-1295
MISSION HOTEL hotels & motels 661-323-9839
• ZIP CODE 93301 CAR-RT C013
1918 Chapman Ronald G [11] 661-325-5203
FIRST AMERICAN HOME INSPECTION real estate inspection 661-633-9262
Fultz Gary E [20] 661-325-5203
@ Marotta Michael 637-2000
@ Pair Bob 637-2000
RADON TECHNOLOGY & TESTING SER
RCI REALTY NETWORK real estate
2021 DOWNTOWN ELEMENTARY SCHOOL schools 661-631-5920
2216 DAN'S SIGNS signs ..661-325-9750
2401 SETTING SAILS LEARNING CTR schools with special academic 661-634-9131
TEAM ELECTRONICS microwave ovens 661-327-1773
100 DONUT HUT & DELI doughnuts 661-325-7668
2417 BOY SCOUTS OF AMERICA youth org & centers 661-325-9036
2426 - 2502 Not Verified (2 Hses)
2505 CORNERSTONE ENGINEERING INC engineers-consulting 661-325-9474
CROWN MINISTRIES religious org 661-282-7696
YOUTH FOR CHRIST youth org & centers 661-633-2397
2511 MID-VALLEY SURGICAL SUPPLY physicians & surgeons equip 661-325-0726
+ ANTONIA WAY INTERSECTS
2525 PC NETWORK SVC internet serv 661-637-2174

Get Mailing Lists, Sales Leads, and Business Credit Reports on-line and other Polk Directories @ www.MrPolk.com

MANNING PARK CT 2002

MAN O WAR ST Cont'd
7520 Ⓦ Little Terrilyn H & Wayne R ▲
+ CITATION LN INTERSECTS
8041 Bozeman Donorpat E & Patricia E 11 ▲ 661-845-2014
+ WEEDPATCH HWY INTERSECTS
HOUSEHOLDS 4

MANAGUA DR (BAKERSFIELD)-FROM 5871
BARBADOS AVE WEST
• ZIP CODE 93313 CAR-RT C001
6100 Balestino Theodore J & Debra E 8 ▲
6101 Fraetis Peter A & Kim A 8 ▲
6104 Ⓓ Bowers Jackie L Jr ▲
Bowers Mary L
6105 Cook Gregory W & Joleen J 9 ▲
6108 Goens Jeffrey P & Betty L 9 ▲
6109 Wales Dirk O & Linda I 9 ▲
6112 Richard David L
Richard Debbie L 5 ▲
3 Kelly Debbie
3 Kelly Skipper R 2
6113 Not Verified
6116 Gill Dal J
Ⓓ Gill Pritam S ▲
6117 Rollolazo Petra J 2 ..661-832-4629
6200 Not Verified
6201 Zaninovich Elizabeth M 7 ▲
6204 Ⓓ Anaya Alfonso ▲
Anaya Raquel
6205 Ⓓ Sanchez Ramel ▲
6208 Galindo Blanca S 661-396-1332
Galindo Delfino E 2 ▲
.....661-396-1332
6209 White John J 16 ▲....661-398-0874
White Sharrahnicee R
.....661-398-0874
6212 Richard Lubow I
Richard Richard J 3 ▲
6213 Fox Anthony L & Roxanne M 5 ▲
6216 AMERICAN CAB CO taxicabs & transportation serv 398-9000
Cheema Amrit P
Cheema Sarfraj S 9 ▲
6217 Staats Gregory D & Laurel S 8 ▲
6220 Mahaffey Bobby O & Cathy J 10 ▲
6221 Salinas Aaron Sr 10 ▲
Salinas Jerell S
+ CARACAS AVE INTERSECTS
BUSINESSES 1 HOUSEHOLDS 23

MANCHESTER LN (BAKERSFIELD)-FROM 2701 HOLLYHOCK LN
+ CHESHIRE DR CONTINUES
• ZIP CODE 93309 CAR-RT C027
6201 Henry June 661-836-2351
Henry Leslie E 13 ▲ ..661-836-2351
6205 Page Phil J & Debbie J 10 ▲
6209 Comstock James L & Arlene K 20 ▲
6213 Ⓓ Stewart Willis L ▲
Stewart Yvonne M
6216 PARKS REAL ESTATE APPRAISALS real estate appraisers 661-832-6316
Ⓓ Wolaridge Keith C ▲
6217 EMERALD WATERS POOL SVC swimming pool coping plasterin 661-910-0388
London Paul W & Mary N 18 ▲
6300 Ⓓ Owen Janice L ▲
6301 Johnson Leroy L & Sherrion V 20 ▲ 661-397-6617
6304 Lewis Jerry L & Linda L 20 ▲
6305 Reynolds Clyde E & Daphana I 20 ▲ 661-831-1384
6308 Cervantes Belina
Cervantes George D 20 ▲
6309 Vidal Juan M 5 ▲
Vidal Sarah
6312 Rassmussen Gerald S 8 ▲ 661-836-2477
Rassmussen Rosemarie M 661-836-2477
6400 Not Verified
6401 Captain Elizabeth J 19 ▲
6404 Rivera Armando A Jr 5
6405 Goodell Gerald D & Christina L 20 ▲ 661-833-1303
6408 Wilhelm Jon M & Jill A 14 ▲ 661-834-7067
6409 Not Verified
6412 Fabrizius Louis E 20 ▲ 661-834-0151
6413 Hurley Jason S 8 ▲
6417 Cornell Betty
Ⓓ Cornell Cathy M
SPACE AGE CONSTRUCTION genl contractors 661-831-7537
+ SUTTON PL INTERSECTS
BUSINESSES 3 HOUSEHOLDS 22

MANDARIN DR (BAKERSFIELD)-FROM 4501
MESA DR NORTH
+ CENTER ST INTERSECTS

MANDELINE AVE (BAKERSFIELD)
• ZIP CODE 93304 CAR-RT C033
2500 Briseno Adrian & Laura M 5 ▲ 661-835-7943
2501 Stanphill Gary R & Bobbie J 20 ▲ 661-832-8541

MANDELINE AVE Cont'd
STANPHILL'S LAWNMOWER REPAIR lawn mowers 661-832-8541
2504 Not Verified
2505 Davis Donna S
Davis James E 20 ▲
2508 Not Verified
2509 Jones Demond & Sabrinad D 2
2512 Amario Peter L Jr
Amario Richard L 9
2513 Gonzales Ervey & Tami T 8 661-832-0993
2516 Guerrero Cynthia S 4 661-834-8737
2517 Recio Cesar A
Recio Jose E 4 ▲
2520 Espinoza Al N 20 ▲
2521 Hill Carolyn J 4 661-837-8019
Steed Sharon T 5
2600 Hinzman Gerald R & Leila M 20 ▲ 661-831-3227
2601 Not Verified
2604 Navarro Enrique 2 ▲ 661-834-3005
Navarro Rose M 661-834-3005
2605 Aguilar Luis 4 661-397-9622
Gentry Heather J 7
2608 Bright David E & Mindy S 9 ▲
2609 Ⓓ Bowler Christopher M ▲
Bowler Dymphna
2611 Not Verified
2612 Madrigal Francisco M & Maria L 10 ▲ 661-834-4610
2616 Ledbetter Cecil 20 ▲ 661-832-2783
2617 Grissom Joe S
Grissom Treba D 20 ▲
2620 Layne Carlette A
Layne Vincent M 12 ▲
2621 Not Verified
BUSINESSES 1 HOUSEHOLDS 26

MANDELINE CT (BAKERSFIELD)-FROM 5307
DOLFIELD AVE WEST
• ZIP CODE 93304 CAR-RT C004
2300 Not Verified
2301 J P RANDHAWA TRUCKING trucking 661-834-8159
Randhawa Kuldip S 7
Singh Gurdial 9 ▲ 661-834-8159
Singh Kuldip 661-834-8159
2304 Saval Richard P 8
2305 Montalvo Diana
Montalvo Roberto 2 ▲
2308 Dyer Kathlene A 11
2309 Gutierrez Elvia & Rogelio C 2 ▲ 661-832-9046
2390 Gutierrez Benjamin
Gutierrez Roger D Jr 8 ▲
2400 Olmos Adrian A 4 ▲
2401 Shannon William E & Marcie L 14 ▲
2404 Clay Christopher R 9 ▲
Ybanez Lucy C 3
2405 Not Verified
2408 Forney Robert B Jr & Barbara A 15 ▲
2409 Not Verified
2412 Roberts Denver T Jr & Janice 10 ▲
2413 Johnson Thomas E 7 ▲
BUSINESSES 1 HOUSEHOLDS 17

MANDY LN (BAKERSFIELD)
+ ADOLPHUS AVE ENDS
• ZIP CODE 93308 CAR-RT R018
6116 Ⓓ Swift Laurel ▲
6326 Bealessio Michael D 6 ▲
6329 Covey Ken S 8 ▲
Covey Patti E
6432 Granite-Meye Mary L 10 ▲
6439 Addis Charles H & Cindi A 9 ▲
+ RIVER ACRES DR INTERSECTS
6640 Pike Irvin B & Karen J 15 ▲ 661-393-8775
PIKE PLUMBING CO plumbing contractors 661-393-8386
+ WILLOW WIND WAY ENDS
6716 Schneider Rhonda
Ⓓ Schneider Terry ▲
6750 Hathaway Judith A 9 ▲
Hathaway Robert W
6851 Not Verified
6915 Teagarden Robert O & Pamela R 14 ▲ 661-399-6763
6916 Williams William D & Patricia A 17 ▲ 661-393-7253
6939 Levesque Jacques J 12 ▲ 661-393-1121
Levesque Johnnie F ..661-393-1121
6940 Chase Steven L & Patty K 4 ▲
BUSINESSES 1 HOUSEHOLDS 13

MANITOU WAY (BAKERSFIELD)
+ HILTON HEAD WAY CONTINUES
• ZIP CODE 93309 CAR-RT C030
2601 Ahn Ryan S & Sungtae T 7 ▲
2605 Cordova Demetrio D Jr & Mary H 5 ▲ 661-397-7725
2609 Butiig Elizabeth M
Butiig Fortunato T Jr 14 ▲
2612 Ogorkiewicz Alicja 4 ▲
2613 Faulkner William L & Linda F 19 ▲ 661-834-1649
2700 Pollard Marion R 5 ▲

MANITOU WAY Cont'd
2701 Not Verified
2704 Clanahan Cathi S 5 ▲
2705 Saenger Carl M 5 ▲
Saenger Rebecca L
2708 Kidd Craig C 8 ▲
Kidd Julie L
Pitts Frank A 19 ▲
Pitts Gayal J
2709 Tomasini Gary A 8 ▲
Tomasini Irene D
2712 Easlick Dean K 20 ▲ 661-832-4170
Easlick Joni L 661-832-4170
2713 Kendrick Gregory L & Kathryn S 17 ▲
2716 Engelien Mark E 14 ▲ 661-397-4833
Engelien Tracy 661-397-4833
2717 Francis Dennis J 7 ▲
2720 Roberts Allen W & Lynn M 9 ▲
2721 Greer Kenneth L & Kathy A 14 ▲ 661-831-6339
+ ALAMOSA LN INTERSECTS
HOUSEHOLDS 18

MANLEY AVE (BAKERSFIELD)
• ZIP CODE 93306 CAR-RT C014
1800 Hamonds Cheryl A 7 ▲
+ COLLEGE AVE CONTINUES
1801 Gibson Dale R 20 ▲ ..661-871-2819
Gibson Tricia G 661-871-2819
1804 Not Verified
1805 Maclin Nadine E 20 ▲
1808 Vasquez Cruz V 14 ▲
Vasquez Ruben
1809 Ⓓ Rodeen Aubrey 661-871-7706
Ⓓ Stadtmiller William M
1812 Humecky Thomas P & Carol J 5 ▲
1813 Lyke Courtney A 2 ..661-871-5382
1816 Not Verified
1817 Ⓓ Prince Michael ▲
1820 Demendoza Tula S 8
Ⓓ Sheils Jim
1821 Hammack Andrew G 18 ▲
Hammack Susana L
1824 Aranda Amelia Z & Henrietta 6 ▲
Ⓓ Panduro Nicole
1825 Carson Dallas M & Margie V 20 ▲ 661-871-9673
+ CORTO ST INTERSECTS
1900 Clayton Charles S & Deborah A 7 ▲ 661-872-4804
1901 Austin Dorothy J
Austin Harold E 9 ▲
1903 Kerr Agnes E 20 ▲
1904 Mondragon Carlos Sr
Ⓓ Mondragon Levi B ▲
1917 Not Verified
+ EDWARDS AVE ENDS
• ZIP CODE 93306 CAR-RT C007
2016 Montoya John C & Pam R 11
+ ELTON AVE BEGINS
2116 Coblan Eduardo R 4 ▲
2120 Salazar Robert R Sr & Maria R 19 ▲
2124 933 Toone Glenn J 13 ▲ 661-871-0273
933 Toone Hazel C ..661-871-0273
+ MANLEY CT BEGINS
+ ANGELA WAY BEGINS
HOUSEHOLDS 26

MANLEY CT (BAKERSFIELD)-FROM 2199
MANLEY AVE NORTH
• ZIP CODE 93306 CAR-RT C007
2200 Torres Tommy L & Martha A 15 ▲ 661-871-5965
+ ANGELA WAY BEGINS
2201 Davis Carlos C 7 ▲
Davis Tiffany A
2204 Robles Dolores T & Gilbert L 8 ▲
2205 Baker James M 3 ▲
Baker Marsha M
2208 Suender Virginia F 14
2209 Young Dave W 9 ▲
Young Patricia L
2212 Estrada Benjaman G 9 ▲
Estrada Linda
2213 Chacon Martha
Ⓓ Chacon Rosendo M ▲
2216 Alonso Maria G
Alonso Salvador A 4 ▲
2217 Simmons Kent E & Sharon J 16 ▲ 661-872-1903
2220 Montez John C & Dolores S 20 ▲ 661-871-7372
2221 Escalante Esther 19 ▲
2224 Espitia Mike C 6 ▲
2225 1253 Camarano Jose J 8 ▲
HOUSEHOLDS 14

MANNING ST (BAKERSFIELD)-FROM 6899
MELONES CT SOUTHWEST
• ZIP CODE 93309 CAR-RT C019
1300 Heil Darlene I 9 ▲
+ OUTINGDALE DR CONTINUES
1304 Evans Larry G & Joann 10 ▲ 661-833-3898
1400 Dilley Dennis M & Maureen I 20 ▲
1401 Kotsis Gus G 5
SHERRY'S LIQUOR STORES liquors-retail 661-323-1105
1404 Grady Clyde J Jr & Edith P 19 ▲
1405 Hieb Larry A 4 ▲ 661-396-9696

MANNING ST Cont'd
Hieb Shana D 661-396-9696
1409 Perez Michael A 19 ▲ 661-398-8591
Perez Steven M 661-398-8591
+ DEW DROP LN ENDS
1500 Ruiz Timothy P & Tammy D 8 ▲
1501 Ambriz Hilda G 661-835-1861
Ambriz Miguel H Sr 4 ▲ 661-835-1861
1504 Siripane Khamphou L 6 ▲
Siripane Sommay
1505 Partain Shawn M 661-397-7299
Partain Wanda L 20 ▲ 661-397-7299
+ RANCH HOUSE RD BEGINS
1508 Papion Felix P & Lupe B 20 ▲
1509 Frye Robert H Jr & Shirley L 20 ▲ 661-834-9385
1512 Morris Cindy 661-834-9235
Morris Jeffrey L 9 ▲ ..661-834-9235
+ SCHOOL HOUSE LN BEGINS
1600 Black Eddie M 5 ▲
Black Jennifer
1601 Ⓓ Gaeta William ▲
1604 Vella Robert W & Danette L 15 ▲
1605 Segrest Denise G & Joel C 2 ▲
+ CLUB VIEW DR INTERSECTS
1608 Not Verified
1609 Waxdahl Deborah A ..661-832-4818
Waxdahl Robert N 19 ▲ 661-832-4818
1612 Ⓓ Gasper George S ▲
Gasper Marion
Wages Stephanie E ..661-833-3454
Wages Steve E 2 ▲ ..661-833-3454
1616 Ⓓ Ferguson B 661-396-0724
Steed Linda C 9 ▲
1700 Bell Kevin D & Pamela A 10 ▲
1701 Oblinger Carl G 20 ▲ 661-398-0847
1702 Alvarez Miguel D Sr 17 ▲
Alvarez Rosalio M
1704 Ⓓ Vaughn Eva E ▲
1705 Harris John P & Debera L 4 ▲
1706 Not Verified
1708 Gong Hardy R 20 ▲
Gong Rene G
1709 Waldron James M & Wendy L 19 ▲ 661-832-4966
+ MURPHYS CT ENDS
+ MURPHYS LN BEGINS
+ MURPHYS CT CONTINUES
+ MURPHYS LN BEGINS
1807 Not Verified
1811 Byrd Major A 20 ▲
+ COLUMBIA LN ENDS
1901 Overdevest Clem M & Linda S 20 ▲
1905 Ruiz Cynthia D
Ruiz Raul M 5 ▲
1907 Not Verified
+ MELONES CT ENDS
2001 Briggs Norman R & Sandra D 18 ▲
Ⓓ Gonzales Venita M
2005 Fredeen Jeffrey C 661-397-0131
Fredeen Larry A 5 ..661-397-0131
2009 Leek Marjorie 7 ▲
+ CASWELL AVE ENDS
+ MING AVE INTERSECTS
• ZIP CODE 93309 CAR-RT C030
2101 Dwyer Billie G 15 ▲ ..661-834-9011
Dwyer Jacquelin L ..661-834-9011
Palone Dennis D 9
2103 Donovan Constance F 10 ▲
2105 Ⓓ Tash Patricia R
2107 Not Verified
2109 Kelley Kereen C 2 ..661-835-9369
2111 Bigornia Bertha L 4
Bigornia Danilo P
2201 Ⓓ Hixson Evelyn ▲
2203 Ⓓ Carpenter Janice A ▲
2205 Barnes Patricia C 7 ▲
2207 Bradford Kayole K
Bradford Rick N 2 ▲
2209 Proffitt Connie L 9 ▲
Proffitt Emily K
2211 Hitchcock Blane C 3
+ MELBOURNE LN INTERSECTS
2212 Ⓓ Graham Kenneth R
2213 Humrick M 4 ▲
2214 Winchester B R 661-835-9332
Winchester Madica L 2 661-835-9332
2215 Millard Linda S 661-827-1165
Millard Susan 2 661-827-1165
2216 Miller Robert G & Katharine 17 ▲ 661-832-1414
2217 Harper Jane A 2
2218 - 2219 Not Verified (2 Hses)
2220 B White Arlayne E 661-397-8833
B White John L 20 ▲ 661-397-8833
2222 King Margaret 5
+ LAHAINA AVE BEGINS
BUSINESSES 1 HOUSEHOLDS 64

MANNING PARK CT (BAKERSFIELD)
• ZIP CODE 93311 CAR-RT R032
11800 Patt Larry G 2 ▲
Patt Lurrt G
11804 Lewis Brenda A 2 ▲
Lewis Rochelle
11808 Neal Marshall D & Amelia 9 ▲ 661-663-8013
11809 Ⓓ Weaver Kevin D ▲

MANNING PARK CT Cont'd
Weaver Stephanie
11812 Ⓓ Zabala Kristie S
11813 Pevney Barbra
Ⓓ Pevney Bruce J ▲
11816 Ⓓ Klancher Michael J ▲
11817 Ⓓ Sullivan Barry L ▲
Sullivan Ida
11820 Ⓓ Rangel Roy T ▲
Rangel Tina R
11821 Milton Jeff D 2 ▲ 661-588-2439
Milton Joyce Y 661-588-2439
HOUSEHOLDS 10

MANON DR (BAKERSFIELD)-FROM 15629
STREBOR DR WEST
+ ARABELLA AVE CONTINUES
+ JOHNSON RD INTERSECTS
• ZIP CODE 93312 CAR-RT R026
15401 Pippinger Karen D
Pippinger Robert D 8 ▲
15421 Stockton Brett D & Sandy L 9 ▲
+ MABEL CT ENDS
15441 Chavez Juan C 11 ▲
15501 Cantrell Andrew B & Judith R 9 ▲
15531 McCauley Peter S & Vanessa A 5 ▲ 661-588-5205
+ STREBOR DR INTERSECTS
15601 Not Verified
15700 Doehrn Fred H Jr & Clarice M 7 ▲
15701 Not Verified
15730 Stewart Dale 7 ▲
Stewart Willie
15731 Ⓓ Cooper Paul R ▲ 661-588-4266
Cooper Paw R 661-588-4266
15800 Reimert Arlo M 9 ▲
Reimert B M
15801 Deberit Doug L 8 ▲
Deberit Sandye R
15830 Swanson Robert T & Katy E 13 ▲ 661-589-6166
15831 Sagardia Michel & Suzanne 6 ▲ 661-589-8309
15900 Beane James B II 9 ▲
195 Kennedy Gail L 9
15901 Brooks II Y 661-588-8624
Brooks Robert J 8 ▲ 661-588-8624
15921 Britt Delores P 5 ▲
16000 Not Verified
16001 Custer Rick D & Linda R 10 ▲
16030 Willoughby James K & Nora L 8 ▲
16031 Partida Armando L 7 ▲
+ HEATH RD INTERSECTS
HOUSEHOLDS 22

MANOR ST (BAKERSFIELD)
• ZIP CODE 93308 CAR-RT C013
48 CALVARY BIBLE CHURCH churches 661-327-5921
• ZIP CODE 93308 CAR-RT C020
1134 GOLDEN BEAR FEDERAL CU credit unions 661-393-7110
TRICOR REFINING LLC 661-393-7110
US FILTER GOLDEN BEAR oil refiners 661-399-9347
2301 Slater Margaret P & Louis B 20 ▲
2305 Ramay Jc C 20 ▲ 661-399-8101
2309 Not Verified
2313 Mattos Jack T
Mattos Marilynne J 3
2317 Pence Anne M 4 ▲
+ MONNA AVE BEGINS
+ MARTIN WAY INTERSECTS
2401 Crowder Bill G & Amy F 20 ▲ 661-399-0191
2405 Taylor Cecil L 661-399-2422
Taylor Mildred M 20 ▲ 661-399-2422
2409 Franco Gloria J 20 ▲
Franco Larry L Sr
2413 Dobson Arlow J 20 ▲
Dobson Lou A
2417 Not Verified
2421 Dovichi Velma M & Bud 20 ▲ 661-399-1629
2425 Robideaux Christy L 18 ▲
+ DWINA AVE INTERSECTS
2429 Not Verified
2433 Flores Aaron R 8 661-399-4193
Flores Faith 661-399-4193
9338 Childers Ellen R 8
+ ALANDALE AVE INTERSECTS
+ CIRCLE DR INTERSECTS
2505 Not Verified
2509 Rollinson Harold A 8 661-399-3492
Rowland Fred L 20 ..661-399-0827
Rowland Louise 661-399-0827
2513 Chanley Brian J 661-399-3111
Chanley Thomas R Jr 20 ▲ 661-399-3111
2517 Williamson Esther R 17 ▲
2521 Keplinger Christina D 4 ▲ 661-391-8779
Keplinger Frankie J 661-391-8779
2601 Harrington William L & Ailyn J 20 ▲
+ MCGREGOR AVE INTERSECTS
2605 Daves J 661-393-5067
Daves K 3 661-393-5067
2609 Beasley C H 20 ▲ 661-393-3992
2613 Not Verified
2701 Ward Russell C & Joyce E 20 ▲

This directory is property of Polk Directories. It is leased for the personal use of the subscriber.
This information changes by 60% each year. For updated directory call 1-800-ASK-POLK or www.MyPolk.com

MOUNTAIN PARK DR 2002

MOUNT VERNON AVE Cont'd
2673 CARROWS RESTAURANT
restaurants 661-872-3948
2676 TACO BELL restaurants
.....661-871-1065
2677 CIGARETTE & CIGAR HOUSE
cigar cigarette & tobacco dlrs
.....661-872-7973
B FASHION BEAUTY SALON
beauty salons 661-872-2969
2680 WASHINGTON MUTUAL banks
.....661-871-8017
2684 HOLLYWOOD VIDEO video tapes
discs & cassettes 661-871-1288
2690 LONGS DRUGS pharmacies
.....661-872-3444
2691 ALBERTSON'S grocers-retail
.....661-872-3511
SAV-ON PHARMACY pharmacies
.....661-872-1825
2693 GATEWAY COUNTRY computer &
equip dlrs 661-871-4418
OFFICE MAX office supl
.....661-871-9581
2695 B J'S 5 STAR PIZZA restaurants
.....661-872-3100
CHARLY'S LOUNGE cocktail
lounges 661-872-8831
A RADIO SHACK electronic equip/
supl-retail 661-872-5338
F CHECK'N GO loans
.....661-872-3700
2697 CITY SANDWICH CO sandwiches
.....661-872-1222
DONUT SHOP bakers-retail
.....661-871-5223
VIDEO CITY video tapes & discs
.....661-873-9134
2699 MC DONALD'S restaurants
.....661-871-8121
2700 BANK OF STOCKDALE banks
.....661-872-3216
2708 Betteridge Kelly [2] 661-872-3872
STYLING VILLA beauty salons
A Holthaus Stella D [10]
C Rueseler Dana S
C Rueseler Opal M [7]
D Ⓦ Lane Alisa M
2716 Mendez Teresa [4] ▲
2720 Delagarza Albert A [2]
.....661-872-1193
2724 Grossweiler Evelyn M & Robert W
[20] ▲
2800 Carlon Thomas E & Rachel P [14] ▲
2804 Solis Jorge L Sr [4] ▲ ..661-331-3305
2808 A-1 MEDICAL BILLING SVC billing
serv 661-871-8590
Brown Sherry L [20] ▲
2812 Not Verified
2816 GOLDEN STATE AUTO GLASS
glass 661-873-8315
2818 Rosales Fred F [20]
2820 Wrzenski Randolph M [9] ▲
2824 Placencia Yvonne T [16] ▲
2825 SECOND CHURCH churches
.....661-871-4861
SECOND CHURCH-CHRIST
SCIENT churches ..661-871-3010
2900 142 Armijo Frank J [14] ▲
2901 Enriquez Chudeorico 661-871-8618
Enriquez Teodorico S Jr [18] ▲
.....661-871-8618
2904 Not Verified
2905 Starline Betty L 661-871-5844
Starline Lance O [20] ▲
.....661-871-5844
2908 Willoughby Margie J [18] ▲
2909 Altman Hugh R [20] ▲ 661-871-9521
Altman Norma J 661-871-9521
2912 Resseguie Bruce E [20] ▲
Resseguie Virginia A
2913 Jones Barry R [20] ▲ ..661-872-3081
Jones Kristine L 661-872-3081
NEST BOX pet shops
.....661-873-1293
3000 Hinojosa Karen S [2]
3001 Choat Debra L
Choat Edward L [5] ▲
3004 Harvey Marijo K [8] ▲
3005 Hutcherson Becky A [7]
.....661-873-7781
3008 Carbajal Nancy [4] 661-873-8689
Carbajal Suzanne M ..661-873-8689
Figueroa Nancy C [5] 661-873-8689
Garcia Albert Y & Eva G [20] ▲
.....661-871-6958
3012 Iorio Freddie J 661-871-1899
Iorio Robert J [17] ▲ ..661-871-1899
3013 Ratliff Brenda
Ratliff Kenneth S [6]
3100 Morrison Mark D [6] ▲
3101 Salazar Luis A Sr [19] ▲
Salazar Marissa H
3104 Goodlow Barbara J [9] ▲
3105 Minks Cory D & Margarita M [8]
.....661-873-0688
3108 Ⓦ Sanders Brenda
3109 Coronel Clemente C Jr [11] ▲
Coronel Miriam L
3112 Nutt Kenneth T [10] ▲
Nutt Marylou B
3200 Not Verified
3201 Wingo Debra L 661-871-5706

MOUNT VERNON AVE Cont'd
Wingo Gene V [20] ▲ ..661-871-5706
3204 Knowlton Robert E
Knowlton Standish J [14] ▲
3205 Gutierrez John A & Stephanie W [8]
▲
3208 Glenn Richard & Pat L [9] ▲
.....661-871-2289
3212 Rodriguez Frank [8] ▲
3300 Serrano Aurelio [2] 661-871-1092
3301 Hadidian Arpine [20] ▲
.....661-871-3275
Hadidian Zaven 661-871-3275
3304 Miller Edwin H [5] ▲ ..661-873-9466
3305 Camp Ronald M [20] ▲
Camp Tamra L
Deluna Arturo L Sr
Deluna Rosa C [2] ▲ ..661-871-1085
Ⓦ Rojas Christopher N
.....661-872-5919
Rojas Luz I 661-872-5919
3308 Howell Lena [14] ▲
3309 Mingus Richard H & Peggy J [20] ▲
3313 Saldana Roberto R [4] ▲
3317 Mata Katy
Mata Ramon R Sr [8] ▲
3321 Cornell Jeff E [16] ▲
3401 Garcia Leobardo M & Teofila G [5]
▲
3405 Herrera Emmett G & Virginia S [20]
▲
3409 Not Verified
• ZIP CODE 93306 CAR-RT C013
3501 FASTRIP FOOD STORE
convenience stores ..661-872-1389
WESTERN UNION money transfer
serv 661-872-1389
3511 Ⓦ Morris Jim 661-872-0658
3515 TEHILLAH MINISTRIES churches
.....661-871-4458
3533 KERN COUNTY TRAFFIC
SCHOOL driving instruction
.....661-871-3738
STEPS alcoholism info/treatment
ctrs 661-871-3353
3601 SUPREME BEAN coffee & tea
.....661-872-5787
3607 T C HAIR & WEAR beauty salons
.....661-871-1707
3611 JIM'S XMAS TREES christmas trees
LOMA LINDA RESTAURANT
restaurants 661-873-8095
3615 KERN COUNTY FIRE FIGHTERS
labor org 661-871-1301
3701 TEXACO EXPRESS LUBE & AUTO
RPR auto rpr & serv 661-872-9101
3711 LUCKY 7 661-871-7689
3801 ATCHLEY INSURANCE insurance
.....661-872-9503
PADILLA TONY insurance
.....661-322-9502
3811 AUNT CHERIE'S HOME INC social
serv & welfare org ..661-872-7777
3815 KLEIN STEPHEN M DDS dentists
.....661-871-0780
3819 SCHNEIDER I CECIL DDS dentists
.....661-871-4971
BUSINESSES 135 HOUSEHOLDS 242

S MOUNT VERNON AVE (BAKERSFIELD)
• ZIP CODE 93307 CAR-RT C017
501 BAKERSFIELD ADULT SCHOOL
.....661-835-1855
REGIONAL OCCUPATIONAL CTR
schools 661-831-3327
700 Burns Melody A [2]
VICTORY CIRCLE race track equip/
supl 661-833-4600
100 CRAIG RAUDMAN VICTORY
CIRCLE auto racing car equip
.....661-833-4600
400 DAVE REED RACING race track
equip/supl 661-832-7333
801 CAL FARM INSURANCE SVC
insurance 661-834-5709
COALITION TO PROTECT envmnt/
conservation/ecologcl
.....661-397-3741
1001 KERN COUNTY AGRICULTURE
COMM government offices-county
.....661-868-6300
1031 4-H CLUBS-UNIVERSITY-
CALIFORNA org 661-868-6200
KERN COUNTY COOPERATIVE
EXT government offices-county
.....661-868-6200
KERN COUNTY FARM & HOME
ADVSR government offices-county
.....661-868-6200
BUSINESSES 11 HOUSEHOLDS 1

MOUNT WHITNEY DR (BAKERSFIELD)-FROM 301 HUME LN
• ZIP CODE 93309 CAR-RT C002
6420 Zaferes Pamela J [5] ▲
6424 Dane Danny G [14] ▲ ..661-834-6869
Dane Katie 661-834-6869
6500 Ⓦ Hoover Donald K & Kevin ▲
6503 Anther Rufus J Jr [8] ▲
6507 Josephson James C & Linda S [11]
▲
+ FAIRWAY DR BEGINS
6604 Not Verified

MOUNT WHITNEY DR Cont'd
6605 Bentley Lawrence E & Patricia A [5]
▲ 661-831-6946
6606 Barnes Steve A & Kristen A [10] ▲
.....661-397-6606
6607 Ⓦ Lundy James C ▲
Lundy Tianna
6609 Fanucchi Charles A Jr & Charlotte
A [7] ▲ 661-832-6609
6610 Antongiovanni John S [20] ▲
.....661-831-9054
Antongiovanni Kevin 661-831-9054
6611 Vaughn Jeffrey K [20] ▲
HOUSEHOLDS 12

MOUNTAIN IRON DR (BAKERSFIELD)-FROM 5599 STARDUST WAY
+ STILLWATER DR CONTINUES
• ZIP CODE 93313 CAR-RT R023
6601 Avila Eduardo [2] ▲
Avila Maria
6605 Thibodeaux Carl D & Cynthia A [3]
▲
6609 Galagan Carol A [2] ▲
6615 Becerra Deborah
Becerra Steve C [2] ▲
F Padilla Debbie A [2]
6616 Ⓦ Walker Carolyn ▲
6617 Perez Marisol
Ⓦ Perez Rogelio ▲
6620 Ⓦ Heredia Miguel ▲
6621 McMinn Damon P [2] ▲
6702 Ⓦ Johnson Desean W ▲
Johnson Jamie
6703 Cogswell Bradley W & Lorena A [2]
▲ 661-665-8583
6706 Ⓦ Oh Diana & Wilson ▲
.....661-664-3945
6707 Walker Fred L [2] ▲
Walker Staci L
6710 Ⓦ Gutierrez Juan ▲
6711 Ⓦ Duenas Liset ▲
6714 Ⓦ Page Ronald ▲
6715 Ⓦ Brownlow Sheila W & Isaac A ▲
6800 Ⓦ Choi Hyong K ▲
Choi Sung
6801 Curioso Globelle
Curioso Naherlo C [2] ▲
Jaca Globelle J [2] 661-663-8967
6804 Ⓦ Connejo Jose L Jr & Luisa ▲
6805 Santamaria Eloisa
Ⓦ Santamaria Gabriel P ▲
SNN RACING wheels & wheel
covers 661-664-9888
6808 Ⓦ Lugo Joseph ▲
6809 Pruitt Christina
Pruitt William G [16] ▲
6812 Ⓦ Lee Kyung ▲
6815 Zimms Dan G
Zimms Orville G [2] ▲
6816 Ⓦ Bowser John C ▲
Bowser Linda
Ⓦ Terrazas Mark & Debbie A ▲
.....661-664-6746
6817 Arroyo Alondra
Ⓦ Arroyo Hector M ▲
6820 Colombel Dominique
Ⓦ Colombel Pierre J ▲
Ⓦ Ferguson Dominique
.....661-664-9594
6821 Bennett Jack D
Ⓦ Bennett Sandra L ▲
6824 Epperly Richelle
Ⓦ Epperly Sheldon ▲
6825 Ⓦ Nelson Daniel T Jr ▲
Nelson Jennifer L
6829 Ⓦ Martinez Christophe M ▲
BUSINESSES 1 HOUSEHOLDS 35

MOUNTAIN OAK RD (BAKERSFIELD)-FROM 9301 LAUREL OAK WAY
• ZIP CODE 93311 CAR-RT C002
1900 Hartman Christopher E & Lynn M
[10] ▲
+ MESA OAK DR CONTINUES
1901 Anderson Steven S [7] ▲
Anderson Traci L
1904 Smith Raymond R & Victoria C [16]
▲ 661-664-0458
1905 Not Verified
1908 Costa Ann [5] ▲
Costa John
1909 BECC CO real estate 661-664-0760
Gomez Barbaro A Sr [9] ▲
1912 Eaves Ronald W & Betty L [5] ▲
.....661-665-2299
1913 Martinez Inrique M [6] ▲
+ VALLEY OAK CT ENDS
2000 Dehoog Annette C ..661-665-2802
Dehoog Charles D [9] ▲
.....661-665-2802
2001 Not Verified
2004 Ⓦ Downey Andrew D ▲
.....661-665-8742
2005 Kurian Baby
Ⓦ Kurian Lissy A ▲ ..661-663-0924
2008 Cason Kurt N [10] ▲
Cason Solly F
2009 Mostofi Khosrow S [10] ▲
Mostofi Mohammad
2012 Bianco Vincenza [2] ▲
2013 Neufeld Clarence D [16] ▲
.....661-664-9373
2016 Not Verified

MOUNTAIN OAK RD Cont'd
2017 Mojo Jeffrey R & Dena M [7] ▲
.....661-664-6703
2020 Wilson Andrea
Ⓦ Wilson Steve M ▲
2021 Lepine Wayne W & Linda G [9] ▲
+ WHITE OAK DR INTERSECTS
2100 Jackson Jody L [2] ▲
2101 Ⓦ Maxwell Steven D ▲
2104 Olson David E [5] ▲ ..661-665-9315
Olson Peter 661-665-9315
2105 Cowles David A [8] ▲ ..661-663-8225
2109 Morris Matthew W [9] ▲
.....661-663-0345
2112 Marrrd Frank E [9] ▲
+ HIGH OAK DR INTERSECTS
2113 McCarty Robert W [15] ▲
2200 Song Nam I
Song Sun Y [9] ▲
2201 Ceja Pamela K [8] ▲
2204 Barlow Bruce A
Barlow Connie L [18] ▲
2205 Peeler James D & Susan L [9] ▲
2208 Lewis Michael G [15] ▲
.....661-664-1693
2209 Schutzner John E & Carol A [6] ▲
2300 Fuerbringer Alan P [4] ▲
.....661-664-1499
Fuerbringer Christy ..661-664-1499
2301 Ciccotto Aura [9] ▲
Ciccotto Vanessa C
2304 Frazure Timothy A & Deborah A [4]
▲
2305 - 2308 Not Verified (2 Hses)
2309 Roland Kevin P & Ellen S [14] ▲
.....661-665-9017
+ SPRING OAK DR BEGINS
2400 Ⓦ Al-Khatib Ali ▲
2404 - 2408 Not Verified (2 Hses)
2409 Hemme Gary W & Susan L [17] ▲
2412 Not Verified
2413 Kim Gil H II & Sun H [7] ▲
2417 Whitener James C Sr [8] ▲
2421 Baker Natalya A
Baker Wayne F II [5] ▲
+ GAMBEL OAK WAY INTERSECTS
2501 Shipes Garrette [4] ▲
2505 Ⓦ Rosenberger Rick A & Lilly C ▲
2509 Pratt Jennifer I
Pratt Robert M Sr [9] ▲
+ SCARLET OAK BLVD INTERSECTS
2600 Ⓦ Arismendez Janet B ▲
2601 Coldren John F & Heather [5] ▲
NINE MONTHS PLUS
.....661-333-1794
2604 Ⓦ Quiroz Sergio ▲ ..661-664-9074
Ward Elizabeth A & James L [5] ▲
2605 Miranda Joan R [16] ▲
2608 Foster Kenneth B & Cheryl Y [5] ▲
2609 Cramer George A [5] ▲
.....661-654-0710
2612 Wolford James L & Wanda J [2] ▲
.....661-665-0734
2613 Cooter Donna L
Cooter Marc S [4] ▲
2616 Not Verified
2617 Glust June E [16] ▲
Hurst Amy
Ⓦ Hurst David E ▲
2620 Hemingway Gary W & Janice M [14]
▲
2621 Gonzales Bariann S ..661-663-7998
Gonzales Mark S [3] ▲
.....661-663-7998
2624 Ⓦ Neufeld Mark A & Susan M ▲
2625 Engel Richard F & Donna L [15] ▲
.....661-871-9199
2628 Kotz Michael J & Sharon L [5] ▲
.....661-665-8181
2629 Nelson Cynthia G [2] ▲
Nelson Jason V
2632 Hom Harold J [5]
26 Obryan Pamela B [7]
2633 Not Verified
2636 Shinkwin Mike C & Anna M [6] ▲
+ RIDGE OAK DR INTERSECTS
2700 Not Verified
2704 Faulk Jennifer L [9] ▲
2708 Ⓦ Blythe James E ▲
Blythe Kathy L
2712 Cauthron Donald E & Ethel F [15] ▲
2800 Butler Robert L & Linda K [17] ▲
2804 Gordon Stephen C Sr [5] ▲
.....661-664-1172
2808 McGlasson Michael D & Sandra S
[17] ▲ 661-664-8560
2812 McAmis William T & Kathryn A [7] ▲
BUSINESSES 2 HOUSEHOLDS 80

MOUNTAIN PARK DR (BAKERSFIELD)
• ZIP CODE 93311 CAR-RT R032
704 Ⓦ Tusaw Dana ▲
Tusaw Myat
802 Sanchez Lisa
Ⓦ Sanchez Manuel ▲
803 Ⓦ Leong Andrew M ▲
Leong Shirley
806 Corona Jason M
Ⓦ Corona Jesse C ▲
807 Lee Michael J [2] ▲
810 Ⓦ Westfall Dennis & Debbie ▲
.....661-665-0622
811 Ⓦ Orndorff Harold ▲
814 Ahn Hee

MOUNTAIN PARK DR Cont'd
Ⓦ Ahn Min S ▲
815 Mathur Shashi
Ⓦ Mathur Vijay ▲
Ⓦ Summers Don 661-663-7312
818 Ⓦ Duran Phillip M & Lisa A ▲
822 Ⓦ Frye Robert H 661-664-8879
826 Ⓦ Pence A 661-665-9246
830 Ⓦ Gutierrez Robert A ▲
Gutierrez Rose L
900 Ⓦ Pedersen Donald K ▲
Pedersen Kimberlee
HOUSEHOLDS 15

MOUNTAIN VIEW RD (BAKERSFIELD)
• ZIP CODE 93307 CAR-RT R006
6600 Thornburgh Floyd Y [20] ▲
.....661-845-0166
Thornburgh Marsha L 661-845-0166
• ZIP CODE 93307 CAR-RT R024
7304 Ward Carolyn R [17] ▲
Ward Tony R
7446 Vansickel Don M & Lori D [14] ▲
.....661-845-3012
7520 Not Verified
7532 Colwell Shirmey A [15] ▲
.....661-845-2349
7600 Gandola David J [9] ▲
.....661-845-9040
Gandola Deanne 661-845-9040
7816 Zubeldia Beatriz A
Zubeldia Jose M [14] ▲
7918 HORTON HOME BUSINESS
vitamins 661-845-1545
Horton Justine E [15] ▲
.....661-845-9545
7936 Not Verified
• ZIP CODE 93307 CAR-RT R006
8223 Prado Celia M
Prado Sandra L [9] ▲
8251 Alvarez Antonio S Jr & Elena F [18]
▲ 661-845-1469
8327 Coday Lynn B 661-845-3634
Coday Mary L [18] ▲ ..661-845-3634
8359 Kline Roger R [12] ▲ ..661-845-2864
Kline Roy R 661-845-2864
8420 FRANK SILVA JR HRVSTNG
harvesting-contract ..661-845-2156
Ⓦ Guzman Carmen ▲
Johnson Eva L [13] ▲
8424 Johnson Cindy M [5]
Johnson Vivian A
8425 Ⓦ Leist Christin C & James F ▲
8446 Not Verified
8913 Frost Linda N [2] 661-845-2401
9011 Lau Kuen Y & Rachel [6] ▲
.....661-845-7777
9316 K N ICE CREAM ice cream parlors
.....661-665-1484
9537 Edward James H & Joan [12] ▲
.....661-845-6544
10470 Ⓦ Silva Romero E ..661-845-4239
10500 Palmer Daniel S & Bernadette R [6]
10532 PORTER FARMS INC farms
.....661-845-2215
10648 Robinson Lewis B & Vivian M [19]
▲ 661-845-0975
ROBINSON PROPERTIES farms
.....661-845-0975
11004 Slater Christine E ..661-845-1618
Slater Jim W [20] ▲ ..661-845-1618
11200 Amick Gilbert C Jr & Steven C [13]
▲ 661-845-0768
11227 Mazzei Angelo L [18] ▲
.....661-845-0075
Mazzei Celia M 661-845-0075
• ZIP CODE 93307 CAR-RT R005
16849 EASTLAND FLYING SVC INC
aerial applicators 661-366-6705
Walburn Jack E [19] ▲
.....661-366-2928
16861 Not Verified
BUSINESSES 6 HOUSEHOLDS 29

MOUNTAIN VIEW ST (BAKERSFIELD)-FROM 3701 BASIN AVE SOUTH
+ PLANZ RD CONTINUES
+ BASIN AVE BEGINS
• ZIP CODE 93309 CAR-RT C021
3400 Ⓦ Aguilar Esteban Jr 661-396-1580
Ⓦ Campos Ruben 661-397-4703
Ⓦ Cline Charles 661-397-1552
Ⓦ Coombs Patrick ..661-398-9129
Ⓦ Danilo Oscar 661-827-9841
Foster Billy W 661-827-1872
Foster Randee [10] 661-827-1872
Ⓦ Gomez Patricia 661-396-9139
Ⓦ Gouda Marlene
Ⓦ Grider Jayson 661-398-6119
Haro Gerardo [2] 661-832-7947
Haro Hermelinda 661-832-7947
Hiett Kevin [4] 661-836-1993
Ⓦ Kenison Mechelle ..661-397-6502
Ⓦ Mulyana D
Ness Marc [2] 661-836-8771
Ⓦ Perkins Kim 661-834-1086
Ⓦ Quach Lien 661-831-6087
Springman B [2] 661-827-8001
Ⓦ Truvillion Danny Jr 661-831-2449
113 Cleveland Darrell P [2]
.....661-832-7955
114 - 118 Not Verified (5 Apts)
119 Blakely Paul E [4]
.....661-397-0437

This directory is property of Polk Directories. It is leased for the personal use of the subscriber.

PENINSULA PARK DR 2002

PEGGY WAY Cont'd

6500 Mikkelsen Larry E Jr & Patrice [8] ♠ 661-831-9797
6501 Not Verified
6504 Hummel Jan H 661-397-5959
Hummel Richard V [12] ♠ 661-397-5959
RICK HUMMEL BACKHOE SVC excavating contractors 661-397-5959
6508 Fuderanan Lorelei M
Fuderanan Manuel D [10] ♠
6509 Not Verified
6512 BEST FENCE CO ornamental metal work 661-836-8894
Williams Mark A & Linda S [8] ♠
6513 Not Verified
6600 Adams Tim W & Becky S [13] ♠
6601 Malhi Hardial S 661-397-5969
Malhi Tina [12] ♠ 661-397-5969
6604 Perez Shirelle [10] ♠
6605 Kunath David J [2] ♠
6608 Tovar George E [8] ♠
Tovar Maria C
6609 Ho Ben K [14] ♠ 661-834-6103
Ho Mandy H 661-834-6103
6612 Not Verified
6613 Bahrman Sarah Y [19] ♠
CASTLE BOOKROOM antiques-whol 661-324-2665
VICTORIA'S CASTLE antiques-dlrs 661-835-0623
6616 Reed Antonia J [2]
6617 Ⓦ Brown Harold ♠ 661-832-4195
Brown Nelda 661-832-4195
6620 Not Verified
6621 Layus Jimmy C & Edwina M [13] ♠
6700 Halstead Clinton C Jr & Patsy C [5] ♠ 661-834-8186
6701 Keele Brenda J [9] ♠
6704 Layton Crystal
Ⓦ Layton Walter D Jr ♠
6705 Allen Raymond K [8]
6708 Gonzalez Adam D 661-833-1969
Gonzalez Paschal [9] ♠ 661-833-1969
6709 Singh Harbhajan [9] ♠
6712 Alexander Brian E [14] ♠ 661-832-1966
6713 Ramos Cecilia
Ramos Geraldo R [6]
6716 Not Verified
6717 Guarino Vincent J & Margaret E [13] ♠
6720 Not Verified
6721 Gonzales Rich R [9] ♠
+ CANDACE AVE INTERSECTS
BUSINESSES 4 HOUSEHOLDS 31

PELHAM CT (BAKERSFIELD)-FROM 4799 DURHAM AVE NORTH
• ZIP CODE 93309 CAR-RT C022
190 Not Verified
191 3309 Covey Lonney L [20] ♠ 661-324-5669
3309 Covey Ron L 661-324-5669
194 Hofeditz Lana A [2]
Martinez Dennis A [18] ♠
Martinez Judy M
195 Seaman Susan [9] ♠
196 Kilbourn Illene L 661-325-5119
Kilbourn Keith C [18] ♠ ..661-325-5119
198 Powers Lewis E [20] ♠ ..661-322-8987
Powers Saresa R 661-322-8987
199 Galvan Fermin A [20] ♠ 661-322-4884
TRI KERN HOME INSPECTION CO real estate inspection 661-327-0626
BUSINESSES 1 HOUSEHOLDS 8

PEMBRIDGE CT (BAKERSFIELD)-FROM 10303 EXSHAM DR
• ZIP CODE 93311 CAR-RT C013
1502 Ⓦ Kazmi Hashim R
Kazmi Narjis
1506 Robertson Harold W & Diana S [4] ♠
1507 Chang Frank F [2] ♠
Chang Yawhei P
1511 Nassar Usama R & Eloisa D [3] ♠
HOUSEHOLDS 4

PEMBROKE AVE (BAKERSFIELD)-FROM 5699 VICTOR ST
• ZIP CODE 93308 CAR-RT C030
5400 Whipple Vincent D [3] ♠
5404 Not Verified
5408 Odermann Alfred E & Sharon K [20] ♠ 661-399-1360
5412 Robinett Geneva C [20] ♠
5416 Clancy Robert E & Carolyn C [20] ♠ 661-399-6342
5420 Butler Michael J & Kasie S [4] ♠ 661-399-8323
WESTERN DESIGN STUDIOS furniture 661-322-5835
5500 Ⓦ Clark Jewell M
Taylor Elisabeth P
Ⓦ Taylor Geoffrey H ♠
5508 Kuiper Roberta M [18] ♠
5516 Brantley Martin C [3] ♠
5520 Ollivier Darren J 661-393-7828

PEMBROKE AVE Cont'd

Ollivier Norman L [20] ♠ 661-393-7828
• ZIP CODE 93308 CAR-RT C018
5700 Jacobs Donald J & Olga J [20] ♠ 661-399-9612
5701 Preusser Frank S & Mary M [20] ♠ 661-399-2439
5709 Powell Donald O [20] ♠ 661-393-0426
Powell Vivian M 661-393-0426
5713 Thomas Brenda C & Peter B [20] ♠ 661-399-2484
5718 Cenis Raymond E & Odulla J [20] ♠ 661-399-0751
5724 Martens Lester D & Joan L [18] ♠ 661-393-5563
5725 Jeffries Donald R Jr [9] ♠
5800 Edwards Donald L Sr [6] ♠
Edwards Gwen
5808 Shearer Agnes L [20] ♠
5809 Stroud Ann 661-393-0128
Stroud Eddie W [11] ♠ 661-393-0128
5812 Not Verified
5816 Montecino Israel M [20] ♠
5817 Lokey Pete & Jane A [20] ♠
5832 Webb Stephen J [20] ♠ 661-393-3613
5833 Estes Joseph L [20] ♠ 661-399-2661
5840 Fuentez Joe H & Cindy A [18] ♠ 661-399-1088
5900 Ⓦ Torres Ricardo O & Alicia D
5901 Thompson Josie [20] ♠
5906 Percival Eric R & Lynda J [16] ♠
5907 Latta Sheryl A
Latta Vicki L [9] ♠
6000 Ederra Edwardo E & Frances E [20] ♠
6001 Not Verified
6006 Quinton Joel C & Emily M [20] ♠ 661-399-0961
6007 Smoot David O [14] ♠
6100 King Eugene D [9] ♠
King Ronald D
6101 Ⓦ Garcia Steve H Jr & Marian ♠ 661-392-8632
6106 Garner Wm G & Nell [10] ♠
6107 Musick Harold E [20] ♠ 661-399-0739
Musick Toni M 661-399-0739
6200 Johnson Frank J Jr [9] ♠
Johnson June
6201 Not Verified
• ZIP CODE 93308 CAR-RT C031
6900 Cole James C & Carol A [10] ♠ 661-393-8673
+ JORDAN ST CONTINUES
6901 Kohler Howard L [20] ♠
Kohler Karol A
6904 Hitchcock Donald F [20] ♠ 661-393-1652
Hitchcock Teresa L ..661-393-1652
6905 Not Verified
6908 Duncan Mary J [20] ♠
6909 Campbell Harvie D [20] ♠
Campbell Jacquelin L
6912 Not Verified
6913 Contreras Anthony G [8] ♠
Contreras Nancy
7000 Ingram Lester L & Patricia C [15] ♠
7001 Thornberry Cheri L
Thornberry Gregg S [10] ♠
7004 Stricker Richard B
Stricker Sharon K [20] ♠
7005 Lawrence David L & Freda M [5] ♠
7008 Pickin Dennis V & Stephanie D [5] ♠
7009 Tallon Lowell G & Karrie M [5] ♠ 661-393-5630
+ GATLIN ST INTERSECTS
7100 Cox Kelli M
Cox Paulette K [16] ♠
7101 Not Verified
7120 Driggs Michael F [14] ♠ 661-393-6179
7140 Shockley James P & Martha A [5] ♠
7160 Not Verified
+ EVA WAY ENDS
• ZIP CODE 93308 CAR-RT C021
7300 Scott Buzz & Martha A [20] ♠ 661-399-3826
+ PATTON WAY CONTINUES
7301 Not Verified
7306 Rogers Michael W & Barbara K [10] ♠
7307 Molhook Blake N [20] ♠
Molhook Ruby
7312 Hearron Brandon J
Hearron Dennis J [8] ♠
7313 Kloepper Fred L [20] ♠ 661-399-8989
Kloepper Geraldine J 661-399-8989
7318 Duty Kelly A [9] ♠
7319 Morris Ray H & Betty M [20] ♠ 661-393-5008
7400 Poe Allen L & Sheila L [20] ♠ 661-393-7409
7401 Payne John C [8] ♠
7406 C & P SVC acctng & bkpg gent serv 661-391-8114
Wallace Phillip R & Cathy S [9] ♠

PEMBROKE AVE Cont'd

7407 Carpenter Randy A & Patricia A [18] ♠
7412 CMS CUSTOM SPREADING INC harvesting-contract ..661-399-2594
Panetta Fred J [8] ♠
Panetta Jennie
7413 Marsh Geraldine F [20] ♠
Marsh Robert A
7418 Not Verified
7500 Ⓦ Vigil Mario E ♠
Vigil Melissa
7501 Meadows Dustin C ..661-387-9137
Meadows Laird L [8] ♠ 661-387-9137
7504 McKee Michelle
Ⓦ McKee Sean ♠
7505 Hamblen Carol A
Ⓦ Hamblen Pierce ♠
7508 Calley Kenneth D [14] ♠ 661-399-8246
7509 Highfield Mary J [8] ♠
7512 Engel Helen V 661-399-6507
Engel Jim D [20] ♠ 661-399-6507
7513 Oxley Joyce
Oxley Raymond C [8] ♠
+ URNER ST ENDS
7600 Seal Alan L [5] ♠
Seal Deborah S
7601 Anderson Penny L & Allen M [18] ♠
7604 Smith Michael A & Dottie K [5] ♠
7605 Davis Chrism M
Davis Michael B [20] ♠
7608 Madgett Ann [20] ♠
7609 Hill Alice M [20] ♠
7700 Goree Timothy A & Kristen R [5] ♠ 661-399-3987
7701 Garner Phillip D & Sandra C [20] ♠
7703 Lempinen Gunard E [20] ♠
Lempinen Shirley A
7704 Hook Steven M & Lisa J [10] ♠
7705 Watkins Ronald A & Margaret A [20] ♠ 661-393-6299
7708 Bussey Frank R [20] ♠
7709 Roberts Leland F [20] ♠ 661-399-8193
+ KEITH ST BEGINS
7800 Nichols Larry E & Beverly A [20] ♠ 661-391-9026
7801 Keown Bruce D [17] ♠ 661-392-0925
Keown Janey E 661-392-0925
7804 LE VINER ELECTRIC electric contractors 661-323-7044
Leviner Jack V & Deanna M [20] ♠
7805 Harvick Rick W & Patricia M [20] ♠
7808 Killen Virgil E [5] ♠
+ SEDWICK ST ENDS
7900 White Jay E & Loretta F [20] ♠ 661-399-9239
WHITE ROOFING INC roofing contractors 661-393-8047
7901 Green Lisa J [7] ♠
7904 Montgomery Eula V [20] ♠ 661-393-7254
7905 Hunter Dottie 661-393-6988
Hunter Walter W [3] ♠ 661-393-6988
7908 Grimes Melynda J & Donald B [9] ♠
7912 Not Verified
7913 Shaw Bert [19] ♠ 661-392-8491
Waldron Shelly L & James R [2] ♠ 661-399-3527
8000 McIntyre Mike C [10] ♠
8001 Buss Larry N & Rhea J [19] ♠ 661-393-1384
8004 Moore Barbara E & Elaine B [5] ♠
8005 Martens Calvin D [10] ♠
Martens Tandy L
8008 Morton Joshua A [15] ♠ 661-393-1001
Morton Peter 661-393-1001
8009 Mershon Richard D & Kathleen L [11] ♠
BUSINESSES 5 HOUSEHOLDS 115

PENDLETON CT (BAKERSFIELD)-FROM 7099 PULLMAN WAY SOUTH
• ZIP CODE 93309 CAR-RT C032
3000 Williams Larry W & Yvonne V [20] ♠ 661-832-6281
3001 Not Verified
3004 Regier Jack L & Linda R [17] ♠ 661-398-2095
3005 Berardini Carlo J & Angelica G [2] ♠
3008 McDonald Gary D & Sarah E [8] ♠ 661-398-9489
3009 Etheredge Charles L [15] ♠
Etheredge Gail M
3012 Candlish David E [5]
3013 Martin Nancy L [19] ♠
Ⓦ Zamora Daniel ♠
Zamora Yolanda
3017 Maybee Terry E & Carrie L [5] ♠
3100 Svendsen Ken L & Ellen M [10] ♠ 661-834-3489
3101 Clark Lisa A [5] ♠
3104 Adams Jeanine M [9] ♠
Adams Paul I
NETQWERKS computers 661-201-2818
3105 Wright Rickey D & Lynette A [9] ♠
3108 Ⓦ Belter Daniel D & Cho H ♠
3109 McClung John M [17] ♠

PENDLETON CT Cont'd

3112 Not Verified
3113 Little Julie C & William T [2] ♠ 661-833-8646
3116 Cotham Sandra K [9] ♠
3117 Riggins Brian D [7]
+ PULLMAN WAY INTERSECTS
3200 Arnold Emily 661-836-3638
Arnold Holly E [8] ♠ ..661-836-3638
3201 Not Verified
3204 Long Mark D [9] 661-832-4454
3205 Jones Robert H [18] ♠
3208 - 3209 Not Verified (2 Hses)
3300 Marchman Ronald A & Cheryl E [20] ♠
3301 Tingle Robert D [15] ♠ 661-834-8707
Tingle Tracy 661-834-8707
3304 Wolfersberger Robert E & Maryann A [16] ♠
3305 Smith Georganne & Donald R [17] ♠
3308 Stewart Patricia A [12] ♠ 661-837-8446
3309 Miller John W & Donna [13] ♠ 661-834-7128
3312 Smith Beth K
Smith Richard A Jr [15] ♠
3313 Ⓦ Bowell Harold ♠
Bowell Kimberleigh
3317 Dunbar Michael J [8] ♠ 661-836-9080
BUSINESSES 1 HOUSEHOLDS 35

PENELOPE PL (BAKERSFIELD)-FROM 1815 WADE AVE
• ZIP CODE 93304 CAR-RT C004
4900 Rodriguez Edwin G Jr [8]
Rodriguez Rachel
4901 Hackleman Norman L & Sue M [20] ♠ 661-831-5230
4904 Castro Albert E [20] ♠ 661-832-4637
Castro Lillie E 661-832-4637
4905 Stumbaugh Loren L ..661-834-3358
Stumbaugh Maxine [3] ♠ 661-834-3358
4908 Ⓦ Brown Truman D Jr & Diane L
4909 - 4913 Not Verified (3 Hses)
4916 Terrazas Joe L Jr & Esperanza A [9] ♠ 661-836-3548
4917 Smith Charles M Jr & Gina R [12] ♠ 661-833-9684
4920 Queen Betty J 661-831-5184
Queen Thurman L [20] ♠ 661-831-5184
4921 - 4924 Not Verified (2 Hses)
4925 Burton Lonnie R Jr & Dianna C [3] ♠
HOUSEHOLDS 14

PENINSULA PARK DR (BAKERSFIELD)
• ZIP CODE 93311 CAR-RT R032
11501 Ⓦ Alfrisheh Nidal F ♠
Alfrisheh Patricia
11505 Ⓦ Bell Carl J ♠
Bell Lodell A
11701 Ⓦ Erickson Davi R ♠
Erickson John T
11709 Ⓦ Scott Patricia H & Jonathan M ♠
11713 Bauer Leslie
Ⓦ Bauer Steven J ♠
11721 Mathur Shashi
Ⓦ Mathur Vijay K ♠
11803 Luevano Michelle A
Ⓦ Luevano Santos M ♠
11811 Ⓦ Yang Seung
11901 Ⓦ Sebesta Ramona ♠
11905 Tiner Jeremy
Ⓦ Tiner Wendell B ♠
11909 Matthews Kimberlee
Ⓦ Matthews Tommy D ♠
11913 Ⓦ Welter Katherine A ♠
HOUSEHOLDS 12

PENNER ST (BAKERSFIELD)-FROM 11901 BERTS CT NORTH
• ZIP CODE 93312 CAR-RT C007
3900 Hanks Kelianne 661-587-1717
Hanks Lori [4] ♠ 661-587-1717
3906 Stillwell Marianne [13] ♠
Stillwell Michelle R
3912 Reese John R & Lynette M [9] ♠ 661-587-8230
3918 Winn Robert J [8] ♠
+ JENLEE AVE INTERSECTS
HOUSEHOLDS 4

PENNY ST (BAKERSFIELD)-FROM 8199 LEXINGTON AVE NORTH
• ZIP CODE 93306 CAR-RT C000
1404 Wathern Francis D & Jeanine D [20] ♠ 661-366-4783
1405 Munoz Luis A [10] ♠
1408 - 1409 Not Verified (2 Hses)
1412 Smith Irving G [20] ♠ ..661-366-4935
1413 Gallegos Antonio H & Raul [9] 661-366-0960
1416 Ⓦ Gaona Natalia ♠
1417 Coffey Toby D [20] ♠
1420 Rogers Joyce L [20] ♠
1421 Not Verified
1500 Miranda Margarita A [7] ♠
1501 Barks Nina L [20] ♠
1504 Gaxiola Ana M [4] ♠
1505 Journey Carol L [20] ♠ 661-366-7794

PENNY ST Cont'd

1508 Evans James W & Eleanor M [20] ♠
1509 Nevarez Kevin B & Nicolas A [3]
+ ROSEWOOD AVE INTERSECTS
HOUSEHOLDS 16

PENNY MARIE AVE (BAKERSFIELD)-FROM 6299 SUMMER CT WEST
• ZIP CODE 93308 CAR-RT C023
7300 Cannon Jennifer
Ⓦ Cannon Richard G ♠
7301 Ridgeway Daniel L [20] ♠
Ridgeway Kimberly S
7304 Wright Chester N & Rose N [20] ♠ 661-399-9202
7305 Taggart Howard J & Suzanne L [6] ♠ 661-393-3300
7308 Hylton Betty K 661-393-6538
Hylton Leonard C [20] ♠ 661-393-6538
7309 Lynch Dennis R & Lucille M [20] ♠ 661-393-8969
7312 Daniel Michael W & Kathleen M [20] ♠
7313 Briscoe Betty
Briscoe John F [10] ♠
7400 Ⓦ Pruitt Raymond A & Heather A ♠
7401 Kesterson Barbara L [20] ♠ 661-393-0348
Kesterson Gretchen M 661-393-0348
7404 Barksdale Peggy A [9]
102 Meyer Leroy G & Diana Y [18] ♠
7405 Oneill Kevin M & Jean R [19] ♠
Ⓦ Rohrbaugh Kathryn L & Herbert ♠
7408 Sanders Charles W III & Julie A [9] ♠
7409 Roberts Thomas A & Donna J [13] ♠ 661-393-7729
7500 Wiebe Roland H & Betty J [8] ♠
7501 Burt Jerry R & Donna R [7] ♠ 661-399-6200
7504 Sherfy Robert M [16] ♠
7505 Nuzum Mike E [15] ♠
7508 Sheeran Dick
Sheeran Sylvia S [5] ♠
7509 Jacobs Patrick S & Judy L [20] ♠ 661-387-1329
7512 Pedigo Donald E & Linda T [9] ♠ 661-393-3175
7513 Lewis Steven P & Sharon J [15] ♠ 661-392-0943
7600 KOI POND tropical fish-retail 661-393-5522
Olinger Harold G [9] ♠
Olinger Opal O
7601 Cunningham Mark A [17] ♠
7604 Hughes Bryan D
Hughes Robert K [10] ♠
7605 Watson Don 661-399-0988
Watson Merlin D Jr [5] ♠ 661-399-0988
7608 Trzaska Gregory W [20] ♠
7609 Reynier Kevin R 661-399-3544
Reynier Ronal R [20] ♠ 661-399-3544
7700 Waterman David J [8] ♠
Waterman Janice
7704 Hambaroff Pete J & Teddi A [11] ♠ 661-393-2542
7708 Kerber Mary J [13] ♠ ..661-393-0252
7712 Frederick Arthur F & Linda M [10] ♠
7800 Uhles Patty A [7] ♠
7801 Wattenbarger Donald S & April A [10] ♠
7804 Unruh Gary L & Judith K [6] ♠
7805 Schniepp Albert E Jr & Linda L [5] ♠ 661-392-0620
7808 Adamson Reed A & Arlene [13] ♠ 661-393-7167
7809 Scheidemantel Gary W & Dixie K [9] ♠ 661-399-3255
+ RASMUSSEN ST INTERSECTS
BUSINESSES 1 HOUSEHOLDS 40

PENTICTON CT (BAKERSFIELD)-FROM 3620 BURNABY DR
• ZIP CODE 93312 CAR-RT C006
8702 Bryant Daniel E & Rosabelle S [3] ♠
8703 Lencioni Brandon S [5] ♠ 661-587-6830
8706 Fore Bradley R & Dawn R [5] ♠ 661-588-0799
8707 Not Verified
8710 Lyles Nancy S
Lyles Paul A [8] ♠
8711 Burton Kevin L & Christa D [9] ♠
8800 Monroe Scott W & Robin R [8] ♠
8801 Sargent Scott D [6] ♠
Sargent Tracy J
8804 Leborgne Leon J Jr ..661-588-0466
Leborgne Tracey B [8] ♠ 661-588-0466
8805 Ⓦ Delfino Mario ♠
8808 Lomax Larry A & Karen J [10] ♠
8809 Not Verified
8812 Taylor Andre L & Martha I [5] ♠
8813 Whitley Pamela R [8] ♠
8816 Brehmer Lois M [9] ♠
8817 White Debbie A & E D [10] ♠
8902 Not Verified
8903 Osinski Edward T & Joella [2] ♠
8906 McCune James
McCune Valerie A [5] ♠

This directory is property of Polk Directories. It is leased for the personal use of the subscriber.

SAN JUAN AVE 2002

Polk Directories Now on the Internet @ www.MrPolk.com

SAN GORGONIO ST Cont'd
Pineda Maria [8]
+ BRETT AVE ENDS
+ SEGRUE RD CONTINUES
10901 - 10904 Not Verified (2 Hses)
10905 Garcia Roman G [4]
Garcia Silvia
1 Cervantes Oyuki [2]
10905 1/2 @ Figueroa Maria 661-845-2887
10906 Gomez Patricia [4] ..661-845-3944
10908 Cruz Cosme C [20]
10909 @ Martinez Guillermo 661-845-3101
10910 Cruz Jose
Cruz Margarita O [8]
10912 Alvarez Margarita A [10] 661-845-4801
10913 Gomez Maria C 661-845-3976
Gomez Salvador [4] ..661-845-3976
10916 - 10917 Not Verified (2 Hses)
10920 Carrillo Margarito B [20] 661-845-1378
10921 Not Verified
11004 Flores Irma [3] 661-845-8467
11005 Deleon Clard V & Herminia Q [20] 661-845-3482
11008 Guerrero Beatriz [3] ..661-845-1405
Mendoza Beatriz 661-845-9374
Mendoza Maria E [3] 661-845-9374
11011 Vantassel Deroy [18] 661-845-3605
11012 Not Verified
11014 Gonzalez Juan A & Irene [9]
11017 Martinez Francisco L [8]
11021 @ Gonzalez Jaime ..661-845-1686
A - E Not Verified (3 Apts)
+ KEARNEY AVE INTERSECTS
11100 - 11104 Not Verified (2 Hses)
11108 Lara Jose L & Emma [8] 661-845-6534
11112 Nunez Elias [2]
Nunez Maria
11116 CHURCH OF GOD OF PROPHECY churches 661-845-8670
+ WHARTON AVE INTERSECTS
BUSINESSES 1 HOUSEHOLDS 57

SAN JOSE AVE (BAKERSFIELD)
• ZIP CODE 93312 CAR-RT R013
14100 Priddy Michael T & Susan J [13] 661-588-9616
14101 @ Fuller Susanne M
14104 Freidt Candace M ..661-588-1436
Freidt Robert J [5] 661-588-1436
14105 Starr Matthew
@ Starr Michael A
14108 Not Verified
14109 McKenzie Billy M Sr & Eva M [12] 661-588-2615
14112 Gleason Raymond [2] 661-587-5861
14113 Hluza William L & Cynthia E [8]
14116 @ Webb John W & Mary 661-587-3686
14200 Williams James S [9]
Williams Twila J
14204 Bench Della
@ Bench Donald
14208 Golleher Janice L [10]
14300 Stancliffe Jared M & Cherilyn E [9]
14304 Simmons Alvin E [9]
Simmons Ruby N
14305 Gilbert Mark A & Melinda C [10]
14308 Not Verified
14309 Holloway Scott M & Debora R [9]
14312 Lewis Michael W & Diane M [5] 661-587-1800
+ MANZANILLO DR ENDS
HOUSEHOLDS 18

SAN JUAN AVE (BAKERSFIELD)-FROM 499 CORTEZ CT WEST
+ ALLEN RD CONTINUES
• ZIP CODE 93312 CAR-RT R014
12901 Gunderdson Craig D [4]
12907 Sverchek James M [14] 661-589-8007
12913 Walker Lawton H Sr & Peggy J [19]
+ ENSENADA ST BEGINS
13000 Hall Christopher W [5]
Hall Krista D
PRECISION TILE tile-ceramic 661-587-9222
13004 Salamatian Mostafa M & Jada M [5] 661-587-7700
13008 Thrift Peter F Jr [15] 661-589-1754
+ CAPISTRANO CT ENDS
13012 Not Verified
13100 Jenkins Don A & Pam J [8] 661-588-0243
13104 Rupert James E [10]
Rupert Linda
13108 Barker Jeanne E [9]
+ CORTEZ CT ENDS
13200 Young Rolando C [17]

SAN JUAN AVE Cont'd
13204 Blain Harold R & Fern J [13] 661-589-8982
13208 Bealessio Michael D & Frances A [18] 661-589-4603
13300 Bashirtash Farhad [6]
Bashirtash Fatemeh
13304 Dyer Dennis R [19] 661-589-8856
Dyer Michael D 661-589-8856
13308 True Joel A
True Treba S [9]
13312 Bigelow Janice F [7]
Bigelow William M
+ EL PASO RD ENDS
BUSINESSES 1 HOUSEHOLDS 17

SAN LAZARO AVE (BAKERSFIELD)-FROM 899 ARROYO SECO DR WEST
• ZIP CODE 93312 CAR-RT R013
13701 Muniz Elizabeth
Muniz Jose N [5]
13705 @ Bravo Antonio
Bravo Sonia
+ JALISCO AVE BEGINS
13800 Snow Jerry M Jr & Candi K [9]
13801 Zaragoza Irene
Zaragoza Jun [5]
13804 Johnson James E Jr [9]
13805 @ Day Alexander L
Day Amy R
13808 Storer Stefanie M [15]
13809 @ Baker Janice 661-589-5658
13900 Lodien Delores M ..661-589-5668
Lodien Orris S [15] 661-589-5668
13901 Moore Michael
Moore Robert M [5]
13904 Cariker Nancy L [8]
13905 Keeter Larry S & Beverly M [14]
13908 Kheddar Smail K [6]
13909 Edwards Charlene K 661-589-0756
Edwards Tracy K [16] 661-589-0756
13912 Pardue Brian G [9]
Pardue Kyndol L
13913 Not Verified
14000 Gaeta Garret F & Theresa S [5] 661-588-3474
14001 - 14004 Not Verified (2 Hses)
14005 Wooster Harriette ..661-589-7044
Wooster James C Jr [18] 661-589-7044
14008 Wiley John M [10] ..661-588-1270
Wiley Karen 661-588-1270
14009 @ Bish Robert T
14012 Errea Ronald M & Sally A [8]
14013 Pozas Marilyn L & Leigh M [14] 661-589-1086
+ ARROYO SECO DR ENDS
14016 McClurg Daniel R & Pamela A [9]
HOUSEHOLDS 25

SAN LORENZO AVE (BAKERSFIELD)-FROM 3517 EL ALISAL ST WEST
• ZIP CODE 93304 CAR-RT C033
2300 @ Allen Tishi T
2304 Kelly Thomas N Jr [8]
2305 Albert James R & Lisa D [8]
2308 Not Verified
2309 Secrest Ella J [20]
Secrest Stefani R
2312 Bone David [15] 661-835-8159
Bone Sam M 661-835-8159
2313 Rainey Patricia A [2]
2400 Gonzales Eddie D [5] 661-831-5847
Gonzales Julie L 661-831-5847
2401 Not Verified
2404 Ybarra Frank V III
Ybarra Rosalinda W [7]
2405 McCarty Jacqueline A [20] 661-833-0196
2408 Hicks Ken L 661-832-6730
Hicks Lewis B [20] ..661-832-6730
2409 Carpenter Jeremy R [4]
Carpenter Tanisha A
+ HUGHES LN INTERSECTS
HOUSEHOLDS 13

SAN LUIS ST (BAKERSFIELD)-FROM 1537 ALAMEDA AVE NORTH
• ZIP CODE 93305 CAR-RT C020
2100 NATURE SUNSHINE DISTR health & diet foods-retail 661-872-8571
@ Osuna Renee ..661-323-5767
2101 @ Tomlin Michael D
2105 Rocha Amanda L & John [17] 661-322-8697
Rodriguez Hector F [9] 661-326-0969
+ PEARL ST ENDS
2107 Gomez Magdalena F [14]
2113 Not Verified
2115 Gray William G [4] ..661-324-4348
2121 Cervantes Jose L [9] 661-322-7684
2125 Hernandez Charles Y [19] 661-633-0682

SAN LUIS ST Cont'd
+ BERNARD PL ENDS
BUSINESSES 1 HOUSEHOLDS 9

SAN MARINO DR (BAKERSFIELD)
• ZIP CODE 93309 CAR-RT C045
2203 Francis Glen R [20] ..661-832-2589
2204 @ Cuestas Maria E
2205 Tudor Lewis A
Tudor Robert A [8]
2206 1/2 MAINTENANCE 4 LESS maintenance-geni rpr 661-398-0279
Medcalf Kristen J [3] 661-398-0279
2207 Santana Guadalupe A
Santana Maribel A [8]
2208 Moe Lena M [20]
2209 Tran Dinh U 661-834-6402
Tran Nhuan [7] 661-834-6402
2210 Paris Edythe E
Paris Floyd E [4]
2211 Spencer Voda W [20]
2212 Liskiewicz Michelle L [4] 661-396-7982
2215 Ramirez Hector 661-836-8934
Ramirez Leonel J [2] 661-836-8934
2218 PARTY WIZARD gift baskets & parcels 661-324-9213
Wood Jacky L [8]
2222 Peterson Justin S & Janna A [5] 661-396-8538
2301 Deason Marten C [14]
2302 Alvarez Jessie A [7]
2303 Rocha Gary F & Danine [8]
2304 Music Charles D & Rachel M [20] 661-834-5448
2305 Not Verified
2306 @ Hernandez Ariel
2307 Tate Jerry L
@ Tate Marilyn L
2308 Gutierrez Guadalupe E [8]
2309 - 2310 Not Verified (2 Hses)
2311 Hedrick Michael J [3]
@ Lee Ki T 661-398-9008
2312 Bjornedoe Claus F [14]
Bjornedoe Rocquel R
2400 Dudley Thomas R & Deborah A [18] 661-833-3275
2405 Gonzales Arturo A & Salvador R [7] 661-397-9782
BUSINESSES 2 HOUSEHOLDS 28

SAN MIGUEL WAY (BAKERSFIELD)-FROM 3101 HEISEY ST EAST
• ZIP CODE 93306 CAR-RT C018
4300 Franks Gregory S [19]
+ CATALINA DR CONTINUES
4304 Williams Hurmon Sr [20]
Williams Jeremiah
4308 Lopez John R & Christine R [20] 661-872-6795
4312 Hughes Carlyn M [6]
4400 Arce Consuelo F
Arce Leopoldo F Jr [12]
4401 Rosales Jerry T [8]
4404 Chenze Tami K [4]
4405 @ Orear Jennifer
4408 @ McMillian Linda A
McMillian Morgan L
4409 Stinson Brenda L
Stinson Tim A [15]
4412 Lafrance Cary L
Lafrance Steven T [5]
4413 Zepeda Edward N [8]
Zepeda Nancy P
4416 Not Verified
4417 Alderete Sam J & Inez J [20] 661-871-0701
+ SUNVIEW DR INTERSECTS
4500 Darnall Jennifer D [2]
4501 Vanzandt Martin A & Tracey D [10] 661-872-6460
4504 Not Verified
4505 Amin Manish [9]
Amin Saroj
4508 Scott Robert L & Teresa L [9]
4509 Delavega Herbert J Jr & Jeanette K [20]
4512 @ Sedam Jennifer P 661-872-3966
4513 Byrd Steve A & Ramona D [16]
+ HEISEY ST BEGINS
4600 Work Thomas E & Kathleen L [19] 661-871-7700
4601 Davis Rick D [8]
4604 Schwartz Sandra
Schwartz Thomas E [12]
4605 Norsworthy Ann M
Norsworthy James P [18]
4608 Kelley Michele E [20]
4609 Kelley Eric M 661-871-2206
Kelley Lawrence M [19] 661-871-2206
4612 - 4613 Not Verified (2 Hses)
4616 Hopkins Jan E [7]
4617 Pendley Margaret N [19]
+ LA COSTA ST INTERSECTS
HOUSEHOLDS 32

SAN MINIATO AVE (BAKERSFIELD)-FROM 19305 JEWETTA AVE WEST
• ZIP CODE 93312 CAR-RT R036
11304 Diaz Heriberto O & Kimberli [5]

SAN MINIATO AVE Cont'd
11305 Taylor Sandra K [2] ..661-587-6537
11310 Maupin Constance S
@ Maupin Thomas A
11311 @ Habbas Naef
11316 @ Coleman Christy
11317 @ Perez Danny
Perez Elizabeth
11322 Smith Maggie 661-588-1695
@ Smith Maria M ..661-588-1695
11323 Alberigi Michael P & Corinna M [5] 661-587-5755
SILVER CASTLE JEWELRY jewelers-retail 661-587-5755
11328 @ Lafler David
Lafler Diana M
11329 Pineda Maria
@ Pineda Romano J
11406 Reilly Mamie F 661-588-8291
@ Reilly Roy M 661-588-8291
11407 @ Ansari Khalid
11412 Robertson James [2] 661-588-2745
11413 @ Varner Kevin C
Varner Misty
11418 J & D PERSONALIZED BOOKS book dlrs-retail 661-589-2915
@ Lopez Dolores C
Lopez James
11419 Bowles Aaron K & April M [2]
11424 Ellis Richard W & Rachel D [2] 661-664-0640
11425 Sisco Daniel L
@ Sisco Vikl L
11508 Dircks Gregory J [4] 661-587-1949
Dircks Madeleine K 661-587-1949
11509 Ong Nelson C & Rosemary M [5] 661-587-0858
11514 Glacobbe John C & Peggy L [5]
11515 @ Collins Casey E
Collins Jennifer
@ Pedersen Donald G & Martha E
11520 @ Botts Anthony D & Marianne 661-587-1267
11521 @ Suleiman Jenniter L 661-588-3352
Suleiman Tony J 661-588-3352
11604 @ Cothran Gerald W
Cothran June J
11605 @ Campagna Frank B & Catherine A
11610 @ Berlau Albert C
Berlau Yvonne L
11611 @ Dana Brent M
Dana Michelle J
11616 @ Jacobson Brekke A & Anne C 661-587-8431
11617 Escobar Brian [5]
Escobar Cathie
11622 Brakebill Dale S [9]
Brakebill Florence
11623 Eagar Cory L [5]
Eagar Shelly L
BUSINESSES 2 HOUSEHOLDS 33

SAN PABLO AVE (BAKERSFIELD)-FROM 3099 VASSAR ST EAST
• ZIP CODE 93306 CAR-RT C017
2400 Not Verified
2401 Fulton John L Jr & Janice D [9]
2406 Arvizu John T & Debbie C [15] 661-872-8162
2407 Garcia Raymond M II & Mary Q [9]
2412 Pike Arline J [20] 661-871-4391
2413 Mathis Michael L & Barbara J [16]
2418 Marin Connie
Marin John T [2]
2419 Marshall Bruce & Diana P [6]
2500 Hall Carolyn
Hall Timothy G [8]
2501 Not Verified
2506 Stewart Frances K
Stewart William D [20]
2507 Scullin Leona A [20] 661-871-2543
2512 Galindo Leonard M & Cathy J [20] 661-872-4588
2513 Meza Francisco J & Dora E [9]
2518 Nuzum Katheryn O [18]
2519 Moreno Daniel L & Carol L [18] 661-871-3779
2525 Gonzales Diane L [20]
Gonzales Dominic M
2600 @ Miller Lori 661-872-1774
2601 Stewart Robert J & Karen J [11] 661-872-5242
2606 Winston Olga B [20] 661-871-4910
2607 Guichard Henry S & Marjorie M [20] 661-871-1434
2612 Bryant Augustus L Jr [18]
Bryant Gus L Jr
2613 Robertson Rose K [20]
2618 Gutierrez Ted [5]
2619 MIRANDA EDUCATIONAL CNSLNTS scholarship programs 661-873-9666
Miranda Rodolfo J [20] 661-871-9616
Miranda Royal S 661-871-9616
2624 Not Verified

SAN PABLO AVE Cont'd
2625 Bridges Kenneth A & Malinda A [8]
+ CHANNING ST INTERSECTS
2700 Harris Barbara M [20] 661-872-1755
Harris Connie M 661-872-1755
2701 Downum Dan R & Laura L [20]
161 Jackson Shannon D & Christopher C [5]
2706 Towery James M [4]
Towery Joanne A
2707 Not Verified
2712 Twisselmann Roy W [20] 661-871-3463
2713 Romero Alex R 661-871-0975
Romero Erminda L [20] 661-871-0975
2718 - 2719 Not Verified (2 Hses)
2724 Bertolucci Lorene L [8]
2725 Duhart Henry P & Bernadett I [20]
2800 @ Gold Leanne C & Alan P
2801 Grove Leola C [20]
2806 Hammer Deborah L [8]
Hammer Nathan S
2807 Barron Rudy A [5]
Barron Stephanie R
2812 Koch Helen J [20]
Koch Philip A
2813 Not Verified
2818 Peterson John C & Lydia V [9]
2819 Rodriguez Johnny G [20]
Rodriguez Linda C
2825 Carter John R & Patricia S [16]
2900 Hammel Dorothy I [20] 661-871-2170
2901 @ Vargas John M
2906 Turner Joseph W & Marjorie J [20] 661-871-3662
2907 Kennedy Lc C & Dorothy L [20] 661-871-8470
2912 Kauk Marian J [20]
2913 Spiller Danny 661-871-4178
Spiller Richard C [9] 661-871-4178
2918 Horsley Odette M [20]
2919 Not Verified
+ DWIGHT ST ENDS
BUSINESSES 1 HOUSEHOLDS 55

SAN PIERRE CT (BAKERSFIELD)
• ZIP CODE 93308 CAR-RT C027
5706 @ Sutton Christophe
Sutton Terry R
5707 @ Martinez Esmeralda & Abel A
5711 @ Williams Stephen
5800 Graham Jeffery A [5]
Martin Sheree E [8]
5804 Nixon Bennie B [2] ..661-393-4842
Nixon Kathy A 661-393-4842
5808 Gardner Caleb W [2]
Gardner Jessica
HOUSEHOLDS 7

SAN RAMON CT (BAKERSFIELD)-FROM 3617 EL ALISAL ST WEST
• ZIP CODE 93304 CAR-RT C033
2300 @ Sifuentes Maria
2304 Layman Lewis M & Phyllis A [2]
2305 Not Verified
2308 Bedolla Erasmo H [5]
Bedolla Maria
2309 Lucas William C Jr & Myra A [20] 661-831-1625
2312 Young Willie M [12] ..661-837-9718
2313 Esparza Ignacio & Judy C [7]
2400 Simpson Aaron S [4]
2401 Risenhoov Julie
Risenhoov Melissa R [3]
2404 Not Verified
2405 RUFF IN READY JANITORIAL building maintenance 661-397-8953
Ruffin Luthemy
Ruffin Margo R [8]
2408 Hernandez Martine L [6]
2409 Burciaga Chris 661-831-4648
Burciaga Joe D [20] 661-831-4648
BUSINESSES 1 HOUSEHOLDS 13

SAN REMO WAY (BAKERSFIELD)-FROM 3199 RIDGEDALE ST EAST
+ LA CASA PL ENDS

SAN ROCCA CT (BAKERSFIELD)
• ZIP CODE 93308 CAR-RT C027
4900 Thome Barry V & Alissa S [5]
4901 Foote Christina M
Foote Tracy B [8]
4904 @ Beavers Kimberly D
Williams Lorenzo C [2]
Williams Warcester C
4905 Brar Rajpal K
Brar Surinder [2]
4909 Lantz Pamela
Lantz Stephen K [8]
4912 @ Johnson Marlene A 661-391-9596
4913 Rovang Dean A [2] ..661-391-9836
4916 Roberts Roger [3]

Get Mailing Lists, Sales Leads, and Business Credit Reports on-line and other Polk Directories @ www.MrPolk.com

SAN SIMEON AVE 2002

Walter Mortensen Insurance
Serving Kern County Since 1919
(661) 834-6222
4701 Stockdale Hwy. FAX (661) 834-6662 Bakersfield, CA (93309)

SAN ROCCA CT Cont'd

4917 Hallum Betty S & Carl D [2] ▲
.....661-392-1963
HOUSEHOLDS 10

SAN ROGUE CT (BAKERSFIELD)-FROM 10099 PAPER MOON WAY NORTHWEST
+ MONA LISA LN CONTINUES
• ZIP CODE 93312 CAR-RT R033
6303 Harris Wendell K & Angelia D [2] ▲
6307 Ⓓ Ham Johnny R Sr ▲
Ham S
6311 Fine Scott J & Nikki R [8] ▲
6315 Jue Carey E & Clark G [5] ▲
6319 Ⓓ Famer Danny G ▲
Famer Kelly
6400 Irigoyen Julian I [5] ▲
Irigoyen Robbi J
6401 Krier Paul R [5] ▲
6405 Henry Lisa
Henry William P [5] ▲
6409 Smith Shannon N [2] ▲
6413 Eoff Richard L & Kelly A [5] ▲
6416 Sandoval Anthony J Jr [5] ▲
Sandoval Elizabeth
6417 Bloomer Mike T & Sheryl A [8] ▲
6420 Hale David M & Margarita I [5] ▲
6421 Lackey Veva L
Lackey William A Jr [5] ▲
+ PAPER MOON WAY INTERSECTS
HOUSEHOLDS 14

SAN SIMEON AVE (BAKERSFIELD)-FROM 399 EL PASO RD WEST
• ZIP CODE 93312 CAR-RT R014
13000 Spaulding John R & Diana L [20] ▲
.....661-589-6159
+ ENSENADA ST CONTINUES
13001 Allamprese Thomas B & Paula J [16] ▲
13005 Allamprese Paula J
13006 Arredondo Laura [4] ▲
Guzman Ernie D [2] ▲
Guzman Nicci
13009 Not Verified
13012 Anderson Bradford A [8] ▲
13013 Krugh David D [6] ▲
Krugh Kathy G
13100 Ⓓ Earhart Amy 661-588-4133
Wright Bill Jr [5] ▲
13101 Not Verified
13105 Anderson Jill L 661-588-7089
Anderson Jocelyn [8] ▲
.....661-588-7089
13106 Vanfleet Rodger L & Mary A [20] ▲
13109 Pratt John B & Jane E [9] ▲
13110 Wagner Stephen D & Nila R [19] ▲
.....661-589-9264
13113 Clarksean Michael E & Stacy A [5] ▲
13200 Krueger Earl F [8] ▲
Krueger Melanie R
13201 Erickson James B & Becky S [20] ▲
13204 Oberlies Kimberlee K [9] ▲
13205 Pieper Lawrence E Jr & Mona L [7] ▲
TURFS UP GARDENING & LAWN CARE lawn & grounds maintenance
.....661-589-7270
13209 Duran Cherri M
Duran Ronald D [9] ▲
13212 IMESUR INC 661-589-5106
Lapham John C & Laura [2] ▲
.....661-588-1800
13213 Roach Stephen C [8] ▲
WELLSPRING SECURITY
security guard & patrol serv
.....661-665-0580
13301 Kinney Russell C [20] ▲
.....661-589-6877
13305 Chealander Rebecca A [7] ▲
13308 Collup William C & Mary E [14] ▲
.....661-589-7080
13309 Bowman Floyd E Jr [10] ▲
Bowman Ginni
+ EL PASO RD INTERSECTS
13400 Ross John E & Gloria J [11] ▲
.....661-588-8800
13404 Hugie Cleo T [9] ▲
13408 Pollard Larry F & Mary J [14] ▲
.....661-589-0752
13500 Vasquez Felix M & Robin A [4] ▲
.....661-588-7203
13501 Dickson Treasa S [6] ▲
Ⓓ Treasa Dickson S
13504 Cook Erin E [9] ▲ 661-588-3629
Cook Steve J 661-588-3629
STEVE COOK PAINTING painters
.....661-589-3878
13507 Smith Charles E [2] ▲
.....661-587-5862
Smith Gregory T 661-587-5862
13508 Cox Gregory A & Sandra L [10] ▲
13515 Downs Ken S & Sandi L [9] ▲
13600 Ⓓ Beaty Charles ▲

SAN SIMEON AVE Cont'd

13601 Mudryk John C & Cheri C [8] ▲
.....661-587-0717
13604 Bedford Deanna L
Bedford Terry P [8] ▲
13607 Norton Lloyd L [10] ▲
.....661-588-0495
Norton Michael S ..661-588-0495
13608 Williams Dane R 661-588-9371
Williams Michael R [9] ▲
.....661-588-9371
13615 Ryan G A
Ryan Kevin M [5] ▲
+ JENKINS RD INTERSECTS
BUSINESSES 4 HOUSEHOLDS 42

SAN VICENTE DR (BAKERSFIELD)
• ZIP CODE 93307 CAR-RT C011
900 Not Verified
904 Webb David A 661-831-1491
Webb Ray [20] ▲ 661-831-1491
908 Reed Wilburn P [20] ▲ ..661-831-8777
912 McGregor Clifford W & Lula M [20] ▲
.....661-831-4323
1000 Not Verified
1001 Cline Margaret O [20] ▲
.....661-831-0314
1004 Not Verified
1005 Villalba Ricardo [5] ▲ ..661-832-3438
Villalba Sonia 661-832-3438
1007 Green Rachel [5]
1008 Obenshain Joann M [20] ▲
Obenshain Marc S
1009 Garza Esteban P Jr [5] ▲
Garza Lydia G
1012 Fort Joyce A [10]
1013 Nichols Ricky V & Tamara A [10] ▲
1016 Erb Linda A [20] ▲ 661-397-7889
1017 Diaz Amelia L 661-836-6587
Diaz Jesus [5] ▲ 661-836-6587
1020 Johnson Cheryl R
Johnson Wesley D [6] ▲
1021 Stafford Dewey J & Helen L [20] ▲
1025 Lakin Brianna M 661-833-8882
Lakin Pamela E [19] ..661-833-8882
1100 Turner Lorena L [20] ▲
.....661-834-1368
Turner Sharon M 661-834-1368
1101 - 1104 Not Verified (2 Hses)
1105 Andrews Linda J [20] ▲
1108 Quintero Lawrence M & Mary C [5] ▲ 661-397-9674
1109 Armstrong Ruth F [7]
1112 Powell Betty J [20] ▲ ..661-832-5912
1113 Rikala Jamie L
Rikala Larry E [4] ▲
1116 Arredondo Ismael C [5] ▲
Arredondo Maria D
1200 Crider Donald L [20] ▲
.....661-836-8588
Crider Joanne 661-836-8588
1204 Hutton Ross Z & Abigail [3] ▲
.....661-833-6538
1208 Gonzalez Francisco V Jr & Lorena F [6] ▲
1212 Ⓓ Medina Juan
1216 Castillo Jose L [7] ▲
HOUSEHOLDS 32

SAN YSIDRO LN (BAKERSFIELD)-FROM 6001 SHANGRI LA LN
• ZIP CODE 93312 CAR-RT R033
9700 Baggs Cheryl R
Ⓓ Baggs James C Sr ▲
9701 Not Verified
9704 Ⓓ Sampayan Azalia ▲
Sampayan Maxino R
9705 Ⓓ McNaughton Dwight J ▲
McNaughton Stephanie
9708 Weaver Erica J [2] ▲ ..661-399-2010
9709 Jones Alyssa
Ⓓ Jones Eric N ▲
9712 Lewis Ernest D Sr [2] ▲
Lewis Valerie L
9802 Ray Gary R [2] ▲
Ray Lakesha
9803 Ⓓ Booth Michael R ▲
Booth Pat
9806 Davis Glenda
Ⓓ Davis Richard H ▲
9807 Gutierrez Carlos [2]
Gutierrez Richard A
HOUSEHOLDS 11

SAND CASTLE CT (BAKERSFIELD)-FROM 8799 SHORE VIEW DR NORTHWEST
• ZIP CODE 93312 CAR-RT C005
5200 Sardoff Hugh M & Alona R [8] ▲
.....661-587-8168
5201 Bush Amy
Ⓓ Bush Jonathan E ▲
5204 Alipio Maximo R Jr & Marnie C [8] ▲
5302 Morrison Jack B 661-588-3802
Morrison Lola M [8] ▲
.....661-588-3802
5303 Frey Mark W [5] ▲

SAND CASTLE CT Cont'd

5306 Ⓓ Elliott Jeri ▲
HOUSEHOLDS 6

SAND CREEK DR (BAKERSFIELD)-FROM 8799 RIVER SPRINGS CT NORTH
+ FOX RUN DR CONTINUES
• ZIP CODE 93312 CAR-RT R017
701 Not Verified
705 Dennis Larry H [9] ▲
709 Matif Krisztina I & Aniko K [10] ▲
713 Cason Cathy
Cason Mike R [7] ▲
717 Huseman Susan L [6] ▲
721 Ⓓ Gardener Jill ▲
801 Ⓓ Kirkpatrick Kathleen ▲
805 Chua James J [5] ▲ 661-588-1588
Chua Michelle L 661-588-1588
809 Maberry Jeffrey H & Anne K [8] ▲
813 Dewitt Gregory P & Katherine L [5] ▲
817 Frye David A 661-589-5177
Frye Priscilla D [10] ▲ ..661-589-5177
+ RIVER SPRINGS CT ENDS
901 Pryor Joyce E
Pryor Roy F [10] ▲
905 Lovan Annaliesa B
Lovan Reed T [4] ▲
909 Ⓓ Lopez Reginald H ▲
913 Holmes Steven D [10] ▲
917 Delfino Sherian G [12] ▲
.....661-589-2180
Delfino Tony 661-589-2180
+ WILLOW SPRING CT ENDS
1000 Padilla Tammy M [7] ▲
1001 Kim Jong B
Kim Kinam [9] ▲
1004 Ⓓ Cruz Scott & Jeffrey ▲
.....661-589-6971
1005 Mesa Nestor E & Maria C [7] ▲
.....661-587-1553
+ WHITE ROCK DR INTERSECTS
1100 French Deborah A [10] ▲
.....661-323-9048
1101 Jaszarowski Joyce T [9] ▲
1104 Ortiz Julia G
Ortiz Rolando J Sr [8] ▲
1108 Hunter Jerry D [10] ▲ ..661-589-9598
1109 Gallagher Jo A [7] ▲ ..661-589-9510
Gallagher Patrick J ..661-589-9510
1112 Schmoll Brett J
Schmoll Rose J [8] ▲
1113 Dumford Robert K Jr & Patricia A [4] ▲
1116 Chapman Thelma E [6] ▲
1117 Walkup Denise A [9] ▲
1200 Not Verified
1201 Jaeger Dena K 515-327-0857
Jaeger Don W [5] ▲ ..515-327-0857
1204 Grace John C & Colleen M [9] ▲
1205 Harvin Catina M [5]
1208 Anderholt Robert M & Bibi M [5] ▲
HOUSEHOLDS 34

SAND DOLLAR CT (BAKERSFIELD)-FROM 8663 SHORE VIEW DR NORTHWEST
• ZIP CODE 93312 CAR-RT C005
5300 Hulett Robert A & Crisanna Z [6] ▲
.....661-589-7669
5301 Wong Jana L
Wong Wellington N [4] ▲
5304 Gruber John E & Sherri J [6] ▲
5308 Peacock James J & Leona R [6] ▲
5309 Thompson Allen M & Stephanie [8] ▲
5312 Plaza Antonio S & Virginia S [4] ▲
5315 Troxel Shelby E [5] ▲ ..661-587-7186
HOUSEHOLDS 7

SAND FOX CT (BAKERSFIELD)
• ZIP CODE 93312 CAR-RT R017
8600 Ⓓ Lewis Mary J ▲ 661-588-8076
Lewis Timothy E 661-588-8076
8604 Varela David P & Carmen [13] ▲
.....661-589-5118
VINEYARD ENG business mgmt consultants 661-588-3130
8605 Collins Anthony R [3] ▲
Collins Jamie J
8608 Reynolds Keith E & Laura L [9] ▲
8609 Hood Cory W & April K [9] ▲
8612 Not Verified
8613 Ⓓ Plant Aaron W ▲ ..661-589-9269
8616 Not Verified
8617 Hill Helayne R
Hill Rachel G [6] ▲
8620 Roadcap John M [10] ▲
8621 Soliz Mark M & Brenda R [10] ▲
8624 Lewis Keith D & Roberta A [9] ▲
8625 Eastman James M
Eastman Jennifer L [10] ▲
8700 1/2 Ⓓ Bird Brenda
• ZIP CODE 93312 CAR-RT R017
8701 Simpson Lynn A 661-871-5944
Simpson Richard D [3] ▲
.....661-871-5944
8704 Chea Leakana L [9] ▲

SAND FOX CT Cont'd

Chea Thida
8708 Gray Daniel 661-589-0491
Gray Martha A [5] ▲ ..661-589-0491
8709 Not Verified
8712 Parks Brian C [6] ▲
8713 Thompson Bartholomew E & Kathy L [14] ▲
8716 Ⓓ Deangelis Gene ▲
KEY PROPERTIES real estate
8717 Ⓓ Hodge Debra L & Dennis E ▲
8800 Ⓓ St Clair Marie
8801 Kirkwood Young S [11] ▲
8804 Linch Jennifer 661-587-1164
Linch Joshua C [5] ▲ ..661-587-1164
8805 Bead Rene T [9] ▲
8808 Whiteley Martin A & Debbie L [11] ▲
.....661-588-8808
8809 Not Verified
8812 Fluckey Rick E [9]
Fluckey Timothy S
8813 Horan Terry C & Martha A [4] ▲
.....661-588-5838
8816 Nahama Eda
Nahama Robert H [20] ▲
8817 Ⓓ Abarca Rigoberto A Jr ▲
+ HARVEST CREEK RD INTERSECTS
BUSINESSES 2 HOUSEHOLDS 32

SANDALWOOD ST (BAKERSFIELD)-FROM 5701 PEMBROKE AVE NORTH
+ BROOKDALE AVE CONTINUES
• ZIP CODE 93308 CAR-RT C018
5608 Calvin Wayne L & Ronda A [5] ▲
Gray Shirley A [6] ▲
5616 Powers Kenneth R & Carol L [10] ▲
+ CHERRY GLEN CT BEGINS
5624 Stubbs Donald K [4] ▲
5708 Schutz John H [2]
R Loudon Meta E 661-399-5237
R Loudon Robert R [20] ▲
.....661-399-5237
5716 Mickelberry John E & Jeri D [17] ▲
+ PEMBROKE AVE INTERSECTS
5800 Lindgren Daniel D & Deborah E [18] ▲ 661-393-1238
5816 Not Verified
+ OLIVE DR INTERSECTS
HOUSEHOLDS 9

SANDBROOK WAY (BAKERSFIELD)-FROM 1175 MERLIN WAY
• ZIP CODE 93301 CAR-RT C009
4200 Not Verified
+ CROWN AVE CONTINUES
4201 - 4205 Not Verified (3 Hses)
4208 Grant Allen E [9] ▲
4209 - 4212 Not Verified (2 Hses)
4213 Averill Albertine M [15]
4300 Not Verified
4301 Ⓓ King J 661-859-1810
4305 Not Verified
4308 Platt Robert J [15]
4309 - 4400 Not Verified (2 Hses)
4401 Shively Diana K [2]
4404 Steinhoff Mabel G [18] ▲
4405 Gjurovich Rudolph J ..661-863-0540
Gjurovich Rudy J [7] ..661-863-0540
4408 Ⓓ Mead Samuel R & Michael D
4409 Powell Gradie I 661-861-9858
Powell Phyllis F [15] ▲
.....661-861-9858
+ COCONUT WAY ENDS
HOUSEHOLDS 19

SANDERLING LN (BAKERSFIELD)-FROM 8553 BEAVER DR NORTHWEST
• ZIP CODE 93312 CAR-RT C005
4906 Not Verified
4907 Carazo Fred L & Sanci M [8] ▲
4910 Elmore Kenneth B & Wendy E [12] ▲
4911 Haynes Kyle D & Kathryn L [8] ▲
4914 Tejeda Rafael E & Lynnette S [6] ▲
4915 Karli Matthew T & Jacqueline P [8] ▲
4918 McGrath David W [5] ▲
Mondragon Kathryn H [5] ▲
4919 Deming Matthew G & Joan K [8] ▲
4923 Ⓓ Jones Stephen A ▲
Jones Vicki
4927 Ⓓ Auffant Katherine A ▲
+ CATTAIL LN ENDS
HOUSEHOLDS 11

SANDERS LN (BAKERSFIELD)-FROM 1209 LA PUENTE DR WEST
+ ASHE RD INTERSECTS

SANDPEBBLE WAY (BAKERSFIELD)-FROM 5101 GRANITE ST
• ZIP CODE 93313 CAR-RT C003
3500 Greer Eugene S & Linda J [8] ▲
3501 Not Verified
3504 Perezarce Fermin G
Ⓓ Perezarce Maria G
3505 Ⓓ Bonas Matt J ▲

SANDPEBBLE WAY Cont'd

3508 Renaga Esteban [5] ▲
Renaga Irma L
D Burruel Linda M [17] ▲
3509 Anderson Sharon R [6]
3512 Brewer Joseph C & Sheryl S [8] ▲
3600 Lamond Ronald L [10] ▲
.....661-392-7080
3604 Ⓓ Reed Tilden J & Mary T ▲
3608 Not Verified
3609 Kabureck Ronnie E & Carolyn Y [4] ▲
+ MARBLE ST INTERSECTS
HOUSEHOLDS 12

SANDPINES DR (BAKERSFIELD)-FROM 5299 LAKEWOOD SHORES DR SOUTHWEST
• ZIP CODE 93312 CAR-RT C008
8600 Bradford James L [9] ▲
.....661-587-5115
Bradford Tara T 661-587-5115
8601 Not Verified
8604 Burns Douglas S [5] ▲
Burns Karen
8605 Yutzler Rose M & F D [9] ▲
8608 Fieber Carl E [10] ▲ ..661-589-7342
8609 Ⓓ Fleming Lydia E ▲ 661-283-9138
8612 Ⓓ Balise Raymond H & Virginia A ▲
8613 Not Verified
8616 Rowan Alyce 661-587-7130
Rowan Frank M [2] ▲ ..661-587-7130
8617 Sommers Jim D Jr [6] ▲
8620 Pahls Elma
Pahls Robert J [5] ▲
8621 Jones Greg M [5] ▲ ..661-588-0600
Jones Jeffrey L 661-588-0600
8624 Geherty Gabrille 661-587-6445
Geherty Michael E [5] ▲
.....661-587-6445
8628 Ⓓ Lack Christian ▲
Ⓓ Parker Connie J
8702 Messerschmidt Diane
Messerschmidt John R [2] ▲
8706 Posey Chris C [5] ▲ ..661-587-6469
8710 Gomez Jesse E [8] ▲
+ LAKEWOOD SHORES DR ENDS
HOUSEHOLDS 18

SANDPIPER RD (BAKERSFIELD)-FROM 4499 FLICKER DR SOUTH
+ STARLING DR CONTINUES
• ZIP CODE 93309 CAR-RT C045
2201 Milam Russell C & Janetta B [19] ▲
.....661-833-1480
2205 Mauldin James S [7] ▲
2209 Breeding Michelle K [6]
2213 Suniga Leo J [20] ▲
Suniga Pat R
2217 Not Verified
+ FLICKER DR INTERSECTS
2300 Hall Ted J & Nellie [5] 661-836-8469
Ⓓ Jackson Glenn ▲
2301 Not Verified
2304 McCann Margaret E [10]
2305 Jackson Rosalind A & James R [17] ▲
2308 Johnley Albert J [20] ▲
Johnley Alice T
2309 Grogan Casey J [8] ▲
Grogan Rene L
2312 Chavez Jose A & Annette T [7] ▲
2313 Not Verified
2316 Ⓓ McGee Mary D
2400 Guevara Luis S Sr [7] ▲
.....661-396-9035
Guevara Oscar A 661-396-9035
+ MEADOWLARK WAY BEGINS
2404 Hildebrand Richard W Jr & Irene J [19] ▲
2408 Rodriguez Ruben P & Petra V [20] ▲
.....661-834-2171
2412 Marston Cecilia E [9] ▲
2416 Majors Joe E & Mary T [15] ▲
+ WILSON RD INTERSECTS
HOUSEHOLDS 20

SANDRA DR (BAKERSFIELD)-FROM 3501 BALBOA DR SOUTH
• ZIP CODE 93304 CAR-RT C026
900 Barraza Louis S [20] ▲ ..661-831-2682
+ S CHESTER AVE CONTINUES
904 Not Verified
908 Norman Janet K
Norman Jeffrey D [8] ▲
911 Not Verified
912 Cervantes Maria E 661-845-0138
Cervantes Roberto C [8] ▲
.....661-845-0138
915 Melendrez Rigoberto H & Hortencia [6] ▲ 661-832-5699
916 Coyle William P & Nancy A [20] ▲
.....661-397-7271
919 Ruvalcaba Jose A [7] ▲
920 Ducusin Ann J [5] ▲ 661-832-8534
Ducusin Marilyn O 661-832-8534
1000 Noyola Fernando [5] ▲

This directory is property of Polk Directories. It is leased for the personal use of the subscriber.

STOCKDALE 2002

STOCKDALE HWY Cont'd

7400 D Schaufelberger Walter H [2]
7404 Avis Rebekah [2] 661-835-0741
A - B Not Verified (2 Apts)
C Ⓓ Doman Victoria K
D Perez Daniel
D Perez Edith [2]
7408 Ⓓ Lovejoy Jennifer ..661-835-5647
A Deleon Begonia [3] ▲
.....661-832-3294
B - C Not Verified (2 Apts)
D Harr Iva
D Harr Wayne A [8]
7500 Thornton Catherine G
Thornton Lester L [10]
A Marston Glenn E Jr
A Marston Ryan L [10]
B Waymire Michael J & Tari J [4]
C Pruitt April A [2]
D Not Verified
E Rodriguez Patricia [2]
7504 A Ⓓ Burns Dorothy L
B Bancroft Mel [4] 661-837-0141
B Bancroft Melissa K 661-837-0141
C Not Verified
D Ⓓ Salcido Angela M
7508 A Orizaga Nicolas V ..661-834-7014
A Orizaga Nora L [2] ..661-834-7014
B Reynoso Gina K
B Reynoso Jose L [3]
B Schniepp Albert E [15]
.....661-325-5371
C Not Verified
D Ⓓ Oconnor Mitchell J
.....661-831-6615
7512 Romanini Cheyenne
Ⓓ Romanini Mark
A East David E [4] 661-831-4966
A East Shirley 661-831-4966
B Swartsfager Johnnie L Jr [4]
C - D Not Verified (2 Apts)
7600 Hammer Brandt A [3]
Hammer Mallory
A - B Not Verified (2 Apts)
C Smith Johnnie K
C Smith Robert E [14]
D Ⓓ Johnson Celia M
7604 Ⓓ Bradford Shane ..661-834-7569
A Uhles Elizabeth V [2]
B - C Not Verified (2 Apts)
D Crotty Thomas J & Mary A [3] ▲
.....661-398-3356
7608 A Aguirre Beverly A [5]
.....661-827-0353
A Aguirre John R 661-827-0353
B Ⓓ Ryan Kirk A
C Johnson Greg M
C Johnson Patricia K [2]
D Coyle Hope C [4]
7612 A Not Verified
B Jadwin Lisa M [4]
B Jadwin Michael
C - D Not Verified (2 Apts)
7700 116 Ross Claude A [9] ▲
116 Ross Wilma
A Gage Anthony A Jr [6]
B Not Verified
C Trimmer Jeaninne L [4]
C Trimmer Michael A
D Ⓓ Nelson Lindsay
7704 A Amomtrakul Sukhum [5]
.....661-836-1453
B Kozlowski Kathleen B [8]
C - B Not Verified (4 Apts)
7708 C Jirakul Saowaluck [4]
.....661-396-0425
D Not Verified
7712 Wood Brenda G [8]
A Not Verified
B Ⓓ McKee Jane E
C Not Verified
D Fuerbringer Dorthea H [13]
• ZIP CODE 93311 CAR-RT C004
8200 ALBERTSON'S grocers-retail
.....661-833-6071
SKIN TREATMENTS BY TONYA
beauty salons 661-396-8711
WHAT'S NEW furniture-dlrs-retail
.....661-366-4986
100 IRVINE CHIROPRACTIC &
SPORTS chiropractors dc
.....661-397-7773
245 IMAGE INTERNATIONAL
.....661-900-7700
A TOWNE & COUNTRY UNION
INC serv stations-gasoline & oil
.....661-398-5515
B1 HEALTHSOUTH PHYSICAL
THERAPY rehabilitation serv
.....661-833-4755
B3 WORLD RECORDS records
tapes & compact discs
.....661-831-3100
B4 ONE HOUR MARTINIZING
cleaners 661-398-1611
C2 ACTION SPORTS sporting
goods-retail 833-4000
C21 TRADER JOE'S CO grocers-
retail 661-837-8863
D1 ABRCADABRA NAILS
manicuring 661-836-0258
D1 CONCEPT ELITE SALON
beauty salons 661-836-0258

STOCKDALE HWY Cont'd

D2 RADIO SHACK electronic equip/
supl-retail 661-835-1281
D3 LESLIE'S SWIMMING POOL
SUPPLY swimming pool equip/supl
.....661-396-9738
D5 ORECK FLOOR CARE CTR
vacuum cleaners-household-dlrs
.....661-835-0333
D6 HAVANA HOUSE cigar
cigarette & tobacco dlrs
.....661-832-2211
D7 WHEELER'S FITNESS
EQUIPMENT CO exercise equip-
retail 661-834-6305
D8 KNIGHTS JEWELERS jewelers-
retail 661-397-5070
E WELLS FARGO BANK banks
.....661-397-6268
F3 BOBBI'S HALLMARK SHOP gift
shops 661-834-7467
G LONGS DRUGS pharmacies
.....661-832-0964
H1 GARDEN DISTRICT FLOWERS
florists-retail 661-834-9200
H2 R CASTLE women's apparel-
retail 661-397-7895
H3 CLOUD 9 TRAVEL travel
agencies & bureaus ..661-836-8181
H4 EUROTAN tanning salons
.....661-836-9951
J EL POLLO LOCO restaurants
.....661-831-9443
K1 BAGELS & BLENDERS bakers-
retail 661-833-6644
K3 CAMENISCH DAVID R DC
chiropractors dc 661-833-1111
K3 KAMENISCH DAVID R DC
chiropractors dc 661-833-1111
K3 TOWN & COUNTRY
CHIROPRACTIC chiropractors dc
.....661-833-1111
K4 KYLE CARTER REAL ESTATE
real estate 661-589-9160
L BURGER KING restaurants
.....661-836-2541
M1 PRIME CUT meat-retail
.....661-831-1413
M2 IVY'S YOGURT & ICE CREAM
CAFE yogurt 661-832-7875
M3 FRANKS LECK insurance
.....661-833-8200
M3 STATE FARM INSURANCE
insurance 661-397-1999
M3 THOMAS BILL insurance
.....661-397-1999
M4 GLITZ SALON beauty salons
.....661-834-4866
M6 SUBWAY SANDWICHES &
SALADS restaurants 661-831-3465
M7 ACT 1 PERSONNEL SVC
employment agencies/opportunit
.....661-837-9520
M9 DETTLAFF KEN DDS dentists
.....661-834-9042
M9 TOWN & COUNTRY
DENTISTRY dentists 661-834-9042
M10 MAIL BOXES ETC packaging
serv 661-832-7262
M10 WESTERN UNION money
transfer serv 661-832-7262
M11 TODAY CLEANERS cleaners
.....661-634-1210
M10314 APW WRIGHT LINE
furniture 661-588-5539
M10-175 PET PARENT IN-HOME
PET CARE pet boarding & sitting
.....661-635-8184
N LOS HERMANOS restaurants
.....661-835-7294
8400 COOPER'S CHRISTMAS SHOP
christmas trees 661-397-6262
COOPER'S GARDEN CTR
nurserymen 661-397-6262
+ SHANLEY CT INTERSECTS
9001 BAKERSFIELD LIBRARY libraries-
institutional 661-664-3042
BAKERSFIELD SW LITTLE
LEAGUE baseball clubs
.....661-664-1150
CA STATE UNIV-BAKERSFIELD
schools 661-664-2011
CALIFORNIA STATE UNIVERSITY
language schools 661-664-2014
SAFE 1 CREDIT UNION credit
unions 661-665-6175
9300 MILLENNIUM SURGERY CTR INC
clinics 661-663-3700
Miro Javier E [2] 661-665-0505
100 ADVANCED PAIN MEDICINE
physicians & surgeons
.....661-665-7880
100 ARMSTRONG IAN MD
physicians & surgeons
.....661-665-9124
100 BRECHNER THERESA F MD
physicians & surgeons
.....661-665-7880
100 MURPHY STEPHEN P MD
physicians & surgeons
.....661-665-7880

STOCKDALE HWY Cont'd

300 C VENCENT PHILLIPS &
ASSOC physicians & surgeons
.....661-665-0505
300 MARTINEZ HUMBERTO MD
physicians & surgeons
.....661-665-0505
300 MIRO JAVIER MD physicians
& surgeons 661-665-0505
300 PHILLIPS CHARLES V MD
physicians & surgeons
.....661-665-0505
300 PHILLIPS VINCENT MD
physicians & surgeons
.....661-665-0505
300 SHARIATMADARI FARZIN MD
physicians & surgeons
.....661-665-0505
300 WILLIAMS GREGORY G MD
physicians & surgeons
.....661-665-0505
400 BROWN MICHAEL N DPM
podiatrists 661-663-8483
400 DAVIS SCOTT R DPM
podiatrists 661-663-8483
400 FOOT & ANKLE INSTITUTE
podiatrists 661-663-8483
400 KESLER BRETT V DPM
podiatrists 661-663-8483
500 BAKERSFIELD OPEN MRI
laboratories-medical 661-324-1495
500 COMPREHENSIVE OPEN MRI
physicians & surgeons
9330 600 SYKES KAYE T MD physicians
& surgeons 661-663-3100
9334 Crofton Bonnie L [2]
+ OLD RIVER RD INTERSECTS
10000 Jones Mark A [2] 661-664-2900
YANKEE COMMUNICATIONS
telecommunications serv 665-9000
100 ACE COGENERATION CO
.....661-663-3155
100 MILLENNIUM ENERGY
energy mgmt sys & products
.....661-663-3155
100 MT POSO COGENERATION
CO 661-663-3155
100 NAUTILUS ENERGY CO
energy conservation/mgmt consu
.....661-663-3155
102 COLLIERS TINGEY INTL real
estate 661-631-3800
103 ENERGY ONE FEDERAL CU
credit unions 661-664-7770
105 UBS PAINE WEBBER stock &
bond brokers 661-663-3200
310 ANDERSEN ARTHUR CPA
accountants 661-664-6602
350 A-ACCIDENT ATTORNEYS
attorneys 661-664-2900
350 BEARDSLEY CRAIG N
attorneys 661-664-2900
350 CASTLE & COOKE
CALIFORNIA INC real estate
developers 661-664-6500
350 DRENNAN JAMES H
attorneys 661-664-2900
350 JONES & BEARDSLEY
attorneys 661-664-2900
380AT Michael T W [2]
.....661-664-6899
380 WHITTINGTON MICHAEL T
attorneys 661-664-6899
390 LAW OFFICES OF RALPH B
WEGIS attorneys 661-873-7400
390 RALPH B WEGIS LAW
OFFICES attorneys ..661-664-2500
• ZIP CODE 93312 CAR-RT R014
13001 Chau Feng
Ⓓ Chau Munn ▲
PATIO MEXICAN GRILL
restaurants 661-587-6280
PLUMBERRY'S restaurants
.....661-589-8889
B ELITE CLEANERS cleaners
.....661-589-4842
13004 FLEET CARD FUELS petroleum
products 661-588-5338
TEXACO-STOCKDALE WEST
.....661-587-8987
13015 SONIC DRIVE-IN restaurants
.....661-587-9400
+ JOELYLE ST INTERSECTS
+ SCOTTSBURG ST INTERSECTS
• ZIP CODE 93312 CAR-RT R021
13701 CHRIST'S CHURCH OF THE
VALLEY churches ..661-588-2268
+ CHAPALA DR ENDS
+ RENFRO RD INTERSECTS
• ZIP CODE 93312 CAR-RT R004
15605 Rodriguez Juanita [4] ▲
15621 Sarabia Michelle C
Sarabia Ricardo D [4] ▲
+ HEATH RD INTERSECTS
16212 Ⓓ Harrell Tom 661-587-6878
Pickens Michael & Rose A [2]
.....661-588-9949
16240 Hillier Eugene E 661-589-3210
Hillier Gregory E [20] ▲
.....661-589-3210
16242 Stokes Roger O [13] ▲
.....661-589-4568
Stokes Ryan E 661-589-4568

STOCKDALE HWY Cont'd

+ WEGIS AVE INTERSECTS
16958 Coleman Margaret [5] ▲
+ NORD AVE INTERSECTS
18140 Abdallah Evelyn F [3] ▲
Abdallah Osama M
18144 Not Verified
18148 Swedenskey Elmer D [9] ▲
.....661-589-6541
+ DRIVER RD INTERSECTS
18510 Fleishauer Harold R & Doris J [20]
.....661-589-3416
18910 Elizondo Gerry M
Elizondo Maria F [4] ▲
19026 Ⓓ Elizonda Frank ..661-588-2593
Elizondo Charlie G [9] ▲
.....661-587-9738
Elizondo Kathryn 661-587-9738
19218 Rice Shirley H [20] ▲
.....661-589-2385
20301 TORCH RIG SVC INC oil field serv
.....661-589-5338
20807 HONDO CHEMICAL INC
.....661-589-1042
REAGENT CHEMICAL &
RESEARCH chemicals
.....661-588-4623
20935 WATER-WAYS IRRIGATION INC
irrigation sys & equip 661-589-8800
21550 Pellens Annette
Ⓓ Pellens Brian M ▲
Ⓓ Ruelas Ken R & Annette L ▲
21696 Kovac Toni M [4] ▲
21718 Not Verified
21846 Peters Kenneth M Sr & Dorothy M
[5] ▲ 661-588-2662
21950 ART'S DESIRE art instruction &
schools 661-588-1798
Hardy John W [9] ▲ ..661-588-1798
Hardy Sarah L 661-588-1798
22020 Bailey Emogene P ..661-588-2221
Bailey Gene [20] 661-588-2221
GREGORY E WAITE & ASSOC
insurance 661-589-8934
Matson Emily G 661-831-2811
Matson Robert A [2] 661-831-2811
A Waite Gregory E [12] ▲
.....661-589-8934
22038 Hill Robert G & Deborah M [8] ▲
.....661-587-0260
22110 Cowen Anita J 661-589-2399
Cowen Don L [12] ▲ ..661-589-2399
COWEN'S KENNELS pet
boarding & sitting 661-589-3441
22120 Not Verified
+ S ENOS LN BEGINS
+ ENOS LN INTERSECTS
22645 Not Verified
24208 Ⓓ Ramirez Sanchez P
.....661-587-6058
24970 Not Verified
25820 LARSON'S DAIRYLAND dairy
products-retail 661-589-3291
Walker Jennifer L [2] ▲
.....661-654-0500
Walker Neva J 661-654-0500
25834 - 25900 Not Verified (2 Hses)
26500 Acosta Carlos A [7] ▲
28120 - 28700 Not Verified (3 Hses)
28724 AJB RANCH ranches
.....661-589-4875
Bos John A & Andi [9] ▲
32348 Ramirez Pedro S ..661-587-9107
Ramirez Rosa E [4] ..661-587-9107
+ TRASK ST CONTINUES
BUSINESSES 343 HOUSEHOLDS 393

STOCKTON AVE (BAKERSFIELD)
• ZIP CODE 93308 CAR-RT C017
1504 Not Verified
1505 Mooney John [7] ▲
Mooney Tammeria J
1506 Davis Lesleigh E & George R [20] ▲
George Davis [3] 661-399-1970
1507 Ryan Eric J [7] ▲
Ryan Linda M
1508 Chanley Deborah L [20] ▲
Chanley Lindy K
1509 Gentry Cloid B [20] ▲ ..661-399-0626
1510 Lyon Alice T [20] ▲ 661-399-7692
1511 Kramer Amanda R ..661-393-5969
Kramer Richard N [5] ▲
.....661-393-5969
1600 Standridge Cathy D [8] ▲
Standridge Patricia A
1601 Cleveland Cheryl M
Cleveland Jerry W [20] ▲
1603 Reed E
Reed Raymond D [3] ▲
1604 Asbury Joyce L [20] ▲
.....661-393-1229
1605 Newberry Bonnie L [15] ▲
.....661-399-1924
1607 Fowler Lori L [5] ▲
Fowler Teresa L
1609 Rose Daucie M Jr [5] ▲
HOUSEHOLDS 16

STOCKTON ST (BAKERSFIELD)-FROM 99
PACIFIC ST NORTH
+ KENTUCKY ST CONTINUES
• ZIP CODE 93305 CAR-RT C017
1030 DISCOUNT TILE tile-ceramic
.....661-325-8302

STOCKTON ST Cont'd

HERE'S LIFE INNER CITY non-
profit org 661-637-0310
+ LAKE ST INTERSECTS
1109 Hodges Ray [20] 661-327-0652
1114 K-BAKE SALES surplus & salvage
merchandise 661-323-8816
1114 1/2 Artsy Fartsy [3] 661-322-4300
OLD HOUSE & GARDEN
building restrtn/preservtn
.....661-322-4300
+ MONTEREY ST INTERSECTS
• ZIP CODE 93305 CAR-RT C007
1300 Not Verified
+ NILES ST CONTINUES
1310 Webb Lurine L [8]
1312 Not Verified
+ OREGON ST INTERSECTS
1416 Morgan Laurel Y [2] ..661-327-2892
+ PACIFIC ST INTERSECTS
+ QUINCY ST INTERSECTS
+ FLOWER ST INTERSECTS
+ LINCOLN ST INTERSECTS
+ JEFFERSON ST INTERSECTS
1900 LONGFELLOW ELEMENTARY
SCHOOL schools 661-631-5350
+ BERNARD ST INTERSECTS
BUSINESSES 5 HOUSEHOLDS 6

STOKES AVE (BAKERSFIELD)-FROM 2201
GENTRY ST WEST
• ZIP CODE 93309 CAR-RT C006
3708 Pimienta Magdalena H [7] ▲
3709 Black Michael D [2]
Black Staci L
Horlachor Jerry D & Linda D [9] ▲
3710 Not Verified
3711 Poonyo Alvin O & Olga P [7] ▲
.....661-827-0809
3712 Not Verified
3713 Rosenberger Johnny C [20] ▲
.....661-832-3245
3714 Patten Ben L & Natalie A [6]
3715 Monsen Doris R & Frank S [9] ▲
3716 Mayfield Kathryn L [7]
3717 Mears Virgil G & Natalie P [5] ▲
3718 Endsley Craig L 661-397-4303
Endsley Janet R [18] ▲
.....661-397-4303
+ GENTRY ST INTERSECTS
3800 McGee Dennis C & Nancy J [20] ▲
3802 Marquez Caroline J [3] ▲
Marquez Jeffrey P
3803 Green Bill M
Green Shirley M [10] ▲
3804 Ⓓ Rowland Don A 661-396-8817
Rowland Kimberley ..661-396-8817
3805 Diaz Laura A 661-832-4233
Diaz Manuel M [20] ▲..661-832-4233
3806 Steinmetz Stella P [20] ▲
3807 Savee Kerry D [7] ▲
3808 Ⓓ Brians Gordon L & Christine L ▲
3809 Galvan Monica
Galvan Teresa Y [15] ▲
Zamora Teresa [2] 661-398-0655
3810 Not Verified
3811 Sre Marc [3] 661-836-0538
3812 Neri Jessika [4]
3813 Parrone Michael S & Miike [5] ▲
.....661-397-3469
3814 Davis Blake T [11] ▲
3815 Not Verified
3816 Lomeli Angel M & Maria S [6] ▲
3817 Murphy William L [9] ▲
3818 Melton Dennis W & Sherry J [5] ▲
.....661-396-7007
3819 Not Verified
+ AKERS RD INTERSECTS
HOUSEHOLDS 32

STOLLE CT (BAKERSFIELD)-FROM 7001
MARGARET CT SOUTH
• ZIP CODE 93309 CAR-RT C042
2700 Smith Lee K & Cheryl W [9] ▲
+ LA COSTE LN CONTINUES
2704 Hardy Lori E
Hardy Timothy R [8] ▲
2705 Stampher Elena
Ⓓ Stampher Eric A ▲
2708 Not Verified
2712 Ⓓ Fussy Chad ▲
Fussy Elizabeth
+ MARGARET CT INTERSECTS
2716 Harris Greg A & Stella [6] ▲
2720 Louden Edward M & Deanna D [5]
▲ 661-397-9496
2721 Tennant Patricia A [20] ▲
2724 Poteete Jeanette C
Poteete Phil J [20] ▲
2725 Devoti Greg C [12] ▲
2729 Olague Cathy D [8] ▲
HOUSEHOLDS 11

STONE BREAKERS AVE (BAKERSFIELD)-
FROM 5159 MISTY BREAKS DR WEST
• ZIP CODE 93313 CAR-RT R023
7404 Hughes Michael R [10] ▲
7405 Irwin Robert D & Irene D [10] ▲
.....661-665-1276
7408 Durbin Alice E
Durbin Elvera A [10] ▲
7409 Burian Franklin D [6] ▲
7412 Singh Balwinder
Singh Sohi G [4] ▲

This directory is property of Polk Directories. It is leased for the personal use of the subscriber.
This information changes by 60% each year. For updated directory call 1-800-ASK-POLK or www.MrPolk.com

TRINITY PARK WAY 2002

TRENT ST Cont'd
2701 Not Verified
2704 Hall Leland H Jr & Johnna W [20] ♠
2705 J & L MOBILE TRUCK WASHING
truck-washing & cleaning
.....661-496-3846
Ⓟ Santoyo Elizabeth
2708 King Danette R [3]
2709 Bradrick Maxine J [20] ♠
2712 Gonzales Edward D Jr [20] ♠
.....661-366-3592
Gonzales Tamara D ..661-366-3592
2713 Walker Georgene J [7] ♠
Walker Jean
2716 Not Verified
2717 Morphis April & Sean B [5] ♠
.....661-363-7696
2720 McLaughlin Gerald R 661-366-6165
McLaughlin Raymond A [20] ♠
.....661-366-6165
2721 Beyiard Trina L [6]
2724 Floyd Kenneth R & Patricia M [20] ♠
.....661-366-1892
2725 Hart John M & Julia M [6] ♠
2728 Steele Kelly L & John M [3]
2729 Ramirez Eileen
Ⓟ Ramirez Jason M ♠
2732 Poon Dale L & Pamela J [9] ♠
BUSINESSES 1 HOUSEHOLDS 31

TRENTON ST (BAKERSFIELD)-FROM 4901
HARTFORD AVE SOUTH
• ZIP CODE 93309 CAR-RT C037
3800 Brown Bobby D
Brown Dolores N [10] ♠
3804 White George L Jr & June M [8] ♠
3808 Corona Claudia P
Corona Jose T [7] ♠
3812 Ledbetter Donna M [5]
43126 Moad Sidney H [20] ♠
.....661-831-6328
+ EVANSTON CT BEGINS
3816 McKune Phillip L & Donna M [2]
3900 Stirling Shirley J [14] ♠
3904 Ⓟ Garcia Pascual 661-836-1026
3908 Not Verified
3912 Woods Connie J
Woods Michael T [20] ♠
3916 Ⓟ Gonzalez Julio P & Irma I ♠
.....661-397-6399
3920 Bustamante Chris
Bustamante Maria G [7]
+ LAWRENCE CT BEGINS
HOUSEHOLDS 12

TRESSELWYCK LN (BAKERSFIELD)-FROM
11599 GARRICK CT SOUTH
+ VAUXHALL BRIDGE DR CONTINUES
• ZIP CODE 93311 CAR-RT R032
3002 Ⓟ Pearsall Brian & Shannon ♠
.....661-663-0601
3003 Ⓟ Gonzales Noel M & Lori A ♠
.....661-663-0949
3006 Landon Douglas E & Angela S [2] ♠
.....661-665-0685
3010 Ⓟ Tongate Patricia A ♠
3100 Sharp Fei
Ⓟ Sharp Greg V ♠
3101 Ⓟ Anderson Jason L ♠
3104 Ⓟ Patrick James L Jr ♠
Patrick Margo
+ GARRICK CT INTERSECTS
3207 Davis Allison L 661-834-1844
Davis James R [2] ♠ ..661-834-1844
3215 Ⓟ Yanos Cyrus G ♠
Yanos Gudula
+ WESTERHAM CT INTERSECTS
HOUSEHOLDS 9

TRETORN AVE (BAKERSFIELD)-FROM 4201
POACH ST WEST
• ZIP CODE 93313 CAR-RT C005
3700 To Tran D [18] ♠
+ S REAL RD CONTINUES
3704 Cotham Sandra K [8] ♠
Cotham Violet T
3708 Banker Christopher M [5] ♠
.....661-836-3988
Banker David K 661-836-3988
3712 Lawless Curtiss O [9] ♠
+ ROSEWALL ST BEGINS
3800 Arriaga Tomas & Emelia [6] ♠
3804 Goforth William A Jr & Kim L [20] ♠
.....661-398-8619
3808 Ybarra Jesus J
Ybarra Jose M [8] ♠
3812 Vernon Jerry C & Lydia S [14] ♠
.....661-836-2203
3816 Valley Kenneth H & Cindy L [8] ♠
.....661-834-1674
+ POACH ST BEGINS
3900 Valdez Christoph A & Sandra F [18] ♠
3904 Conti Olga D [3] 661-397-5677
Lazano Carlos [3] 661-837-2594
Lazano Roberto C 661-837-2594
3908 Popejoy Charlotte D [2]
.....661-833-1726
Popejoy Eric L 661-833-1726
3912 Besselievre Jay [2] 661-833-9421
Besselievre Mindi A ..661-833-9421
3916 Fuhrman Greg A & Susan R [20] ♠
.....661-833-8043
+ VOLLEY ST BEGINS

TRETORN AVE Cont'd
4000 Chavez Diane M & Joe A [19] ♠
Kindred Ann [5] 661-833-9756
4004 Angel Deborah L [2]
DESIRES WRAPPED IN WIRE
jewelry-mfrs 661-834-4752
Harger Gilbert A [14] ♠
4008 Gaze Buckley E [2] 661-827-1929
4012 Garza Federico S [7]
D Garcia Robby R & Sandra G [7] ♠
.....661-397-4857
+ AKERS RD INTERSECTS
4100 Arasaki Seiken Y [12] ♠
Arasaki Yoshiko
4104 Ⓟ Sherrell Therel ♠
4108 Kyle David R & Sheryl L [8] ♠
4109 ADVANCED CARPET & FURN
CLNRS carpet & rug cleaners
.....661-832-2555
Wilson Douglas L III & Faye A [20] ♠
.....661-833-9351
4112 Anderson Regina G
Anderson Vernel L [5] ♠
4113 Garza Alex A [20] ♠
4116 Justice Teria A [4] ♠
4117 Maxwell Bobby
Maxwell Lisa [5]
4200 Ruiz David E Jr [8] ♠
Ruiz Nicole
4201 Angulo Gilbert A Jr & Brenda M [6] ♠ 661-396-7834
4204 Price Donnie K & Nancy L [8] ♠
4205 Weatherwax True [14] ♠
4208 Not Verified
4209 Adams Raymond K [4] ♠
4212 Villalobos Louise N [9] ♠
4213 Ⓟ Herrera Steven M ♠
Herrera Toni A
4216 1 Atkinson Deidre E [5] ♠
4217 Scott Raymond P & Carla D [5] ♠
.....661-834-6356
4220 Quinones Francisco J [5] ♠
4300 Ruiz Conception M
Ruiz Eloy M [20] ♠
4304 Burton Terry W [8] ♠
4308 Not Verified
4312 Chrisco Steven J & Jacquelin M [9] ♠
4316 Durham Michael J & Mary L [20] ♠
4317 Not Verified
4320 Ante Timothy K & Nancy R [6] ♠
4324 Martinez Edward Sr [10] ♠
+ NEWCOMBE AVE INTERSECTS
BUSINESSES 2 HOUSEHOLDS 49

TRICIA CT (BAKERSFIELD)-FROM 3701
HUGHES LN WEST
• ZIP CODE 93304 CAR-RT C033
2501 Samuel Arthur Jr [2] ..661-834-8092
2508 Carrillo Cristoba R [10] ♠
Carrillo Yvette G
2509 B Carillo Oscar T & Margie [9]
2517 Randhawa Ravinder S [2]
.....661-834-3597
SPB Foster Dolly B [5]
2524 A Ciervo Lisa [9] ♠
2525 Rodvold Madeleine P [9]
D Stanley Shirley A [4]
.....661-832-7956
2532 Morales Carlos [9] ♠
HOUSEHOLDS 9

TRILBY LN (BAKERSFIELD)-FROM 4801
GLENGARY PL SOUTH
+ MAYBROOK AVE INTERSECTS

TRIMONT WAY (BAKERSFIELD)-FROM 6799
TENSTRIKE DR SOUTH
• ZIP CODE 93313 CAR-RT R023
5401 Doss Justin C & Caryll R [6] ♠
.....661-665-8714
5405 Weeks Steve R & Grace M [9] ♠
+ LILYDALE DR ENDS
+ LEAF VALLEY DR INTERSECTS
HOUSEHOLDS 2

TRINIDAD AVE (BAKERSFIELD)
+ SAINT CROIX DR CONTINUES
• ZIP CODE 93313 CAR-RT C007
6002 Gill Davinder S [5] ♠ ..661-834-3890
6006 Delatorre Luis M 661-396-7461
Delatorre Salvador C Sr [6] ♠
.....661-396-7461
6010 Martinez Richard E III [7] ♠
Martinez Theresa G
6100 Rosenberg Bennett L [7] ♠
6104 Not Verified
+ TRINIDAD CT BEGINS
6202 Dhillon Surjit S [3] ♠
6206 Igo Virginia [5] ♠
6210 Not Verified
6214 Rogers Diana C [6] ♠
Rogers Larry W
6218 Oxford Heidi
Oxford John A [2] ♠
6222 Joshan Harjinder K
Joshan Sucha S [6] ♠
6300 Brooks Melba [4] ♠ 661-833-2692
Forbin Julius C & Claire C [6] ♠
6304 Arias Robert A Jr & Michelle L [6] ♠
.....661-397-8928
Fulkerson Michelle L [8] ♠
6308 Keeve Lorraine
Keeve Peter L [5] ♠

TRINIDAD AVE Cont'd
6312 Ⓟ Backus Rory F & Vicki L ♠
6315 Gil Juan A Jr & Sonia K [6] ♠
+ ARUBA CT BEGINS
6316 Coats Margie S [9] ♠
6317 Purvis Kevin S [5] ♠
Purvis Shawn M
6320 Sims Laurl F [9] ♠ 661-837-8599
6321 Jhaj Rupinder S
Jhaj Surdit D [2] ♠
Weeratunga Gamini [9] ♠
Weeratunga Semedha
6402 Welch Scott R [10] ♠
6403 Brown Glen E & Carrie J [8] ♠
6406 Not Verified
6410 Bennett Michael [2] ♠
.....760-924-8284
6414 Not Verified
6418 Randhawa Indervir S
Randhawa Yasmin R [10] ♠
6422 GITANO SOFTWARE computers
.....661-398-8553
Moreno Jesus F & Shelley R [5] ♠
BUSINESSES 1 HOUSEHOLDS 30

TRINIDAD CT (BAKERSFIELD)-FROM 6165
TRINIDAD AVE WEST
• ZIP CODE 93313 CAR-RT C007
6102 Turner William H & Linda H [14] ♠
6103 Krieger Harry D & Kathem L [10] ♠
.....661-397-7763
6106 Walgamotte Allan A [7] ♠
.....661-835-1027
Walgamotte Mary A ..661-835-1027
6107 Brito Beverly J
Brito Joe A [7] ♠
6110 Hailey Laura
Hailey Phillip S [5] ♠
6111 Krug Mary S 661-835-7065
Krug Richard L [10] ♠ ..661-835-7065
6200 Lamirand Paul
Ⓟ Lamirand Paula D ♠
6201 Carroll Patti L & Bradford E [7] ♠
.....661-836-3380
Ⓟ Nicks Christina D
6204 Ⓟ Machado Joshua T ♠
6205 Ⓟ Moore William B ♠
Ⓟ Phillips Christina M
6208 Ethridge Leon E [10] ♠
6209 Not Verified
6212 Adams Jerry V & Shannen R [7] ♠
.....661-397-8139
6215 Wolfe Dale L
Wolfe Eric G [9] ♠
HOUSEHOLDS 16

TRINITY AVE (BAKERSFIELD)-FROM 1101
DELAWARE ST WEST
• ZIP CODE 93307 CAR-RT C005
200 TRINITY residential care homes
.....661-326-1332
201 Vanness Raymond C [20] ♠
.....661-325-2737
Vanness Ronald R 661-325-2737
205 Santacruz Margaret S [20] ♠
.....661-323-1067
209 Medina Joe R [20] ♠
Medina Rachel M
211 Clark Annette [20] ♠
Clark Mildred M
215 Garcia Josefina [8] ♠ ..661-635-0431
Garcia Lois 661-635-0431
JOCELYN DAY CARE child care serv
.....661-635-0431
216 Not Verified
220 Sargent Jerry L [20] ♠ ..661-322-8695
Sargent Lupe L 661-322-8695
224 Dalyce Kingston [10]
300 Ⓟ Rodgers Deanna L ..661-324-5004
A Hernandez Daisy [3] 661-863-0564
A Hernandez Jose L ..661-863-0564
B Regalado Rosaura G [7]
301 Ⓟ Ramirez Santos 661-322-5395
Trejo Florina 661-336-0330
Trejo Julio C Jr [8] ♠ 661-336-0330
304 Hernandez Rogelio [2] ..661-869-1990
305 Contreras Alyce E [20] ♠
308 Ⓟ Martinez Juan J 661-325-5136
309 Nikkel Shirley M [20] ♠
312 Not Verified
313 Suarez Jesus A Sr & Patricia Q [20] ♠
320 Hernandez Mauricio M [5] ♠
324 Villatoro Fabiela
Villatoro Silvano F [8] ♠
328 Rojas Robert R & Rebecca R [8] ♠
343 Youngblood Ada M & Samuel L [17] 661-325-5400
345 Carter Ewell M & Delma [20] ♠
346 C Higuera Victor M [4] ♠
347 Melville Anthony J
Melville Marisela R [20] ♠
+ DAWN ST INTERSECTS
BUSINESSES 2 HOUSEHOLDS 26

TRINITY PARK WAY (BAKERSFIELD)-FROM
11562 ORCHARD PARK DR SOUTHWEST
• ZIP CODE 93311 CAR-RT R032
11502 Machuca Maria N
Ⓟ Machuca Victor ♠
11503 Ⓟ Murphy Mary L & Michael J ♠
.....661-663-7366
11506 Mayhew Mark D [2] ♠
.....661-665-1539
11510 Ⓟ Gutierrez Jose ♠

TRINITY PARK WAY Cont'd
11511 Ⓟ Piepgrass Kristen M ♠
.....661-664-6728
11514 Ⓟ Findley Jennifer M ♠
11515 Ⓟ Silvey Annette ♠
11518 Ⓟ Barger James A ♠ 661-663-0454
11522 Garcia Deborah A
Garcia Vincent E [2] ♠
11523 Ⓟ Faal Amie ♠
11600 Ramirez Johnny A & Monique R [5] ♠
11604 Collins George E & Kathleen J [2] ♠ 661-654-0499
11608 Ⓟ Weir Donald E ♠
Weir Karen
11609 Peterson Kristine D [5] ♠
11612 Ⓟ Barrick Joanne ♠
11613 Doehrn Katherine [5] ♠
11616 Cummings Paul J & Sharon L [5] ♠
.....661-654-0353
11617 Contreras Hector T [5] ♠
11620 Not Verified
11621 Treadwell Catherine 661-665-8087
Ⓟ Treadwell Thor ♠ 661-665-8087
+ ASTORIA PARK DR BEGINS
HOUSEHOLDS 20

TRINITY RIVER DR (BAKERSFIELD)
• ZIP CODE 93312 CAR-RT R034
12201 Moses Barbara
Ⓟ Moses Jimmie L ♠
HOUSEHOLDS 1

TRIPLE CROWN DR (BAKERSFIELD)-FROM
11401 WRANGLER DR NORTH
+ BLUE GRASS DR CONTINUES
• ZIP CODE 93312 CAR-RT R036
4402 Carrillo Daniel [3] ♠
4404 S MART SHIVA MART
convenience stores ..661-587-9503
Singh Puran [7] ♠ 661-587-9503
Singh Reeta 661-587-9503
4406 Maestas Roy H Sr & Lois M [7] ♠
.....661-587-3595
4410 Phillips Jessica
Phillips Robert L Jr [2] ♠
4414 Owens Clarence L & Barbara M [10] ♠
+ WRANGLER DR INTERSECTS
• ZIP CODE 93312 CAR-RT R030
4502 Cagle Clara B
Ⓟ Cagle James E ♠
4503 Killion Renee A [7] ♠
4506 Panick Randy L & Debra R [7] ♠
4507 Parker Cecil A & Elizabeth M [15] ♠
4510 Not Verified
4511 B & B VENDING SVC vending mach
.....661-588-0251
Sallee Ansel J [5] ♠
4515 Wedel Mithcell L & Maria M [7] ♠
+ DONERAIL DR INTERSECTS
4600 Ⓟ McCaslin Genevive
4601 Mathews Catherine
Mathews Clifton S [8] ♠
4604 Ⓟ Light Gina
4605 Lozano Odilon L & Laura [9] ♠
4608 Willard Debbie
Ⓟ Willard Timothy J ♠
4609 Rodriguez Anthony A & Valerie [9] ♠
4612 Lewis Thomas D [6] ♠
4703 Ⓟ Fellowsh Tentmakers
Meise Gregory A [3] ♠
Meise Rosezina
4706 Moore Jeremy D [2] ♠
4707 Hazel Deborah R [3] ♠
4710 Ⓟ James Jesse W ♠
James Jody L
Ⓟ Price Bethany
4711 Ⓟ Hill Billy S Sr ♠ 661-589-3502
Hill Tina G 661-589-3502
4714 Medina Cosme [5] ♠
4715 Bujanda Maribel B [2] 661-588-3866
Fernandez Bernardo [5] ♠
4801 Ⓟ Llewellyn Nondy R ♠
4804 Bennett Michel R 661-587-1945
Ⓟ Bennett Steve P ♠ 661-587-1945
4805 Oldread Francis J & Patti A [9] ♠
.....661-588-2896
4808 Ⓟ Kennedy Rebecca 661-588-4299
4809 Arden Robert E & Tracy A [7] ♠
+ COLT WAY INTERSECTS
BUSINESSES 2 HOUSEHOLDS 34

TROJAN CT (BAKERSFIELD)-FROM 3549
PEGASUS DR

TROJES AVE (BAKERSFIELD)-FROM 7499
LYRIC ROSE WAY WEST
+ CHERISH ROSE LN CONTINUES
• ZIP CODE 93313 CAR-RT R035
3301 Brown Fred S & Jaynie L [8] ♠
3302 Marcil Kevin D & Jeanette [9] ♠
3305 Collins Arienem M
Collins Richard A [5] ♠
3308 Carpenter Jane A 661-836-3313
Carpenter Roy H Jr [7] ♠
.....661-836-3313
3309 Thomas David P & Vicki P [8] ♠
3402 Meyers Kerry N & Jennifer T [8] ♠
3407 Ortiz Alicia R [6] ♠
Ortiz Yvonne
3410 Not Verified

TROJES AVE Cont'd
3411 Perazzo Pablo G [5] ♠
Perazzo Tambilina E
3500 ORCHID'S FILIPINAS MARKET
convenience stores ..661-325-8545
Ⓟ Wullschleger John O & Kelly S ♠
3501 Mathis Don F & Eileen K [8] ♠
3504 Ⓟ Donahoe Curtis D & Taunya D ♠
3505 Ceresa Guy J [9] ♠
Ceresa Sally L
3509 Bachman Baldwin E
Bachman Timothy J [11] ♠
3516 Wyatt James A Jr [7] ♠
.....661-831-4880
+ LYRIC ROSE WAY ENDS
3603 Royal Donna H 661-836-6413
Royal Winnie J [2] 661-836-6413
+ ASSERI ST ENDS
• ZIP CODE 93313 CAR-RT R022
3703 Lopez Gricelda M
Lopez Ruben [5] ♠
Mercado Gricelda C [2]
.....661-834-2971
3707 Berry Angela D & Tony J [9] ♠
Santos Sam J [6] ♠
3711 Sosa Francisco S [2] ♠
.....661-396-1237
Sosa San J 661-396-1237
3715 Thompson David K & Dawn L [10] ♠
.....661-833-3268
3719 Huntington Laura J [10] ♠
.....661-832-8138
3723 Lemke Matthew D [5] ♠
.....661-831-7159
Lemke Michelle L 661-831-7159
+ CUPIO ST INTERSECTS
BUSINESSES 1 HOUSEHOLDS 24

TROON CT (BAKERSFIELD)-FROM 4200
FLINTRIDGE DR SOUTHEAST
• ZIP CODE 93306 CAR-RT C029
6410 Farber Michael B [10] ♠
6415 Newsom William D [10] ♠
6416 Not Verified
HOUSEHOLDS 3

TROPHY CT (BAKERSFIELD)-FROM 4501
POLO VIEW DR
• ZIP CODE 93312 CAR-RT R030
10502 McLean William J & Gloria E [9] ♠
10503 Weagle Donald S & Susan E [8] ♠
.....661-589-8833
10506 Hansen Steven E & Kay F [5] ♠
10507 Short Robert O & Jessica G [10] ♠
.....661-589-5912
10510 Mitchell Katherine E [8] ♠
10511 Taylor John M & Vicki C [8] ♠
10514 Irvin Denise S [9] ♠ ..661-589-1292
10515 Vera Jesse Jr [4] ♠ ..661-588-2561
Vera Lidia 661-588-2561
10600 Bruce Concetta I [10] ♠
Bruce William A
10601 Thompson Allan C Jr & Robin L [7] ♠
10604 King Jon M & Donna S [8] ♠
10605 Shugart Betty J 661-588-0753
Shugart Joe E [14] ♠
.....661-588-0753
Walker Linda L & Charles C [8] ♠
.....661-587-3980
10608 Goff Thomas E & Donna D [9] ♠
10609 Golich Greg M [11] ♠
.....661-589-8165
Golich Leslie A 661-589-8165
10612 Hukill Carey L
Hukill Rickey G [10] ♠
10615 Fletcher Shelly R [7] ♠
Fletcher Timothy L
HOUSEHOLDS 17

TROUTDALE CT (BAKERSFIELD)-FROM 9351
CHINOOK AVE NORTH
• ZIP CODE 93312 CAR-RT C004
3701 Smith Wendy J [12] ♠ 661-588-1421
3705 Singenstrew Robert S [11] ♠
3709 Irby Amy D 661-589-8896
Irby Cindy L [2] ♠ 661-589-8896
3800 Brand Martin L & Lori J [10] ♠
3801 Rice David F [10] ♠
Rice Paula A
3805 CT312 Bennett Randy L & Carol A [9] ♠
3809 A-PED INC air conditioning contrs & sys 661-323-3761
Tucker Thomas F [8] ♠
.....661-589-0125
3812 Not Verified
3813 Ⓟ Thomas Marvis E ♠
Thomas William D
3816 Ⓟ Knight Lavinia ♠
3817 Wasson Janice G 661-588-5847
Wasson Lewis E [3] ♠
.....661-588-5847
3820 Baker Jeanne L & Larry G [12] ♠
3821 Ⓟ Ennis Ken T ♠ 661-587-7003
Ennis Rebecca A 661-587-7003
3824 Stelber Kevin E [7] ♠ ..661-588-3969
3825 Lovett Brian P & Darla K [6] ♠
3830 Laird Kathleen A [12] ♠
BUSINESSES 1 HOUSEHOLDS 16

This directory is property of Polk Directories. It is leased for the personal use of the subscriber.

TULANE PARK PL 2002

TRUXTUN AVE Cont'd

D HEIDRICK JOHN T DO physicians & surgeons 661-631-9042
D IRANI HORMUZ MD physicians & surgeons 661-638-0601
D UNILAB laboratories-testing 661-631-9042
6401 ANDERSON GENE A MD physicians & surgeons 661-324-4747
COUSIN LUIS A MD physicians & surgeons 661-327-1431
Del Toro Jorge E [11] ..661-324-4747
DEL TORO JORGE E MD physicians & surgeons 661-324-4747
MOHAWK MEDICAL GROUP physicians & surgeons 661-324-4747
NEWBROUGH STEPHEN MD physicians & surgeons 661-324-4747
O'CONNELL PATRICK J MD physicians & surgeons 661-327-1431
RUIZ GONZALO F MD physicians & surgeons 661-324-4747
SOUTHWEST URGENT CARE CTR physicians & surgeons 661-322-2273
THORPE MICHAEL D MD physicians & surgeons 661-321-3465
200 BURMAN MICHAEL DDS dentists 661-323-2916
200 WILSON JOHN C DDS dentists 661-631-5585
280 BRAMLETT BOBBY J DC physicians & surgeons 661-321-3466
6501 BAKERSFIELD PAIN MEDICINE CTR physicians & surgeons 661-325-8499
CARTMELL ALAN D MD physicians & surgeons 661-322-2206
COMPREHENSIVE BLOOD & CANCER physicians & surgeons 661-322-2206
DESAI AJAY MD physicians & surgeons 661-322-2206
DINH SON T MD physicians & surgeons 661-325-8499
KANAMORI DAVID MD physicians & surgeons 661-322-2206
MUKHOPADHYAY MADAN G MD physicians & surgeons 661-322-2206
SHAMBAUGH SHAWN C MD physicians & surgeons 661-322-2206
TU SHANE H MD physicians & surgeons 661-322-2206
VERA RAMON MD physicians & surgeons 661-322-2206
6521 WICKERSHAM JEWELERS INC jewelers-retail 661-324-6521

+ QUAILRIDGE RD INTERSECTS

BUSINESSES 602 HOUSEHOLDS 109

E TRUXTUN AVE (BAKERSFIELD)
• ZIP CODE 93305 CAR-RT C019
45 UPN Not Verified
151 BROWNIE'S WELDING & BIT SVC welding 661-323-6997
C P MINING & CONSTRUCTION EQPT oil well equip/supl-whol 661-323-7151
222 GENERAL SCALES scales-rpr 661-324-3933
401 MC GOWAN'S PRE-OWNED AUTOS auto dlrs-used cars 661-325-2886
500 ACE FINANCIAL CORP real estate loans 661-325-2231
• ZIP CODE 93305 CAR-RT C005
920 GARDNER CONSTRUCTION building contractors ..661-859-2603
STOCK MARKET gunstock-mfrs 661-859-2600
985 CENTRAL VALLEY PLUMBING plumbing contractors 661-323-0410
1000 KERN COUNTY YOUTH MARIACHI youth org & centers 661-323-7901
1 OASIS AIR CONDITIONING INC air conditioning contrs & sys 661-322-2665
1019 Not Verified
1027 ST M-ESTI MOTOR auto dlrs-used cars 661-322-6622
1101 TORNADO FENCE CO OF CALIFORNIA fence contractors 661-324-7110
1104 Lara Yolanda [2] 661-325-1105
1114 DRAIN MASTERS plumbing contractors 661-852-0878
1120 EASY DEALS AUTO SALES auto dlrs-used cars 661-322-2628
1200 LA MOVIDA night clubs 661-322-8792
1201 JIM THOMAS AUTO SALES auto dlrs-used cars 661-861-9187

E TRUXTUN AVE Cont'd

1220 VOLKSWAGEN COUNTRY auto parts-used & rebuilt ..661-326-8092
1300 SUPER TACO foods-carry out 661-322-1146
1301 JENKINS ELECTRIC electric contractors 661-322-2569
1313 DICKSON'S ENTERPRISES appliances-household-major-rpr 661-322-5193
1329 EL MAGUEY MEXICAN RESTAURANT restaurants 661-323-2200
1331 SALINAS PAINTING auto body-rpr & painting 661-327-2087
1401 Ott Michelle [5]
1421 BILL & GARRY'S USED CARS auto dlrs-used cars ..661-322-1610
BROWN'S MOTORS auto dlrs-used cars 661-324-6711
1430 TRIANGLE LIQUOR STORE grocers-retail 661-859-0123
1502 CATANOS AUTO SALES & REPAIR auto dlrs-used cars 661-869-0168
1503 Decasas Ramiro [2]
1504 GREATER LIGHTHOUSE COMMUNITY churches 661-861-9291
1516 PACIFIC TIRE tire-dlrs-retail 661-631-0464
1600 BAKERSFIELD HOMELESS CTR 661-322-9199
BETHANY SERVICES non-profit org 661-322-9199
1619 GROUP TIRE SALES tire-dlrs-used 661-323-2875
1700 GONZALES AUTO REPAIR mufflers & exhaust sys-engine 661-395-1053
1701 ALL AMERICAN HALL halls & auditoriums 661-324-8742
1721 ALL AMERICAN AUCTIONEERS HALL gymnasiums ..661-324-8742

BUSINESSES 34 HOUSEHOLDS 5

TUBAC LN (BAKERSFIELD)-FROM 7599
CIBOLA DR SOUTH

TUCKER ST (BAKERSFIELD)-FROM 7099
AZTEC WAY NORTH
• ZIP CODE 93308 CAR-RT C024
5100 Putnam Kenneth M & Joanne M [19] ▲ 661-392-0820
5101 Wright Edward B [10] ▲
Wright Jack H
5106 Bertrand Don S [9] ▲
Bertrand Marjorie L
5107 Chavez Jose E & Janet E [5] ▲
5112 Ronga William E & Susan A [4] ▲
5113 McGaffin Russell J & Lorean E [8] ▲ 661-203-2701

+ WELDON AVE INTERSECTS

HOUSEHOLDS 6

TUDOR WAY (BAKERSFIELD)-FROM 5999
CEDAR FALLS DR NORTHWEST
• ZIP CODE 93306 CAR-RT C023
6100 Alcaraz Monica [3] 661-872-7495
Ⓓ Alvarez Selena 661-873-1499
CANYON CREEK APARTMENTS apartments 661-871-4255
Ⓓ Haener Sarah 661-871-7432
Ⓓ Kelly David 661-871-5097
Ⓓ Kreiser Jeff 661-873-8009
Ⓓ Martinez Monica C 661-871-3696
Ⓓ Pollard J 661-871-7035
Shahbac Centi [2] 661-872-4128
Smith Nathan [9] 661-871-4176
101 Clark Kelly [5] 661-872-2871
102 - 105 Not Verified (4 Apts)
106 Gautreaux Brandon [2]
107 - 109 Not Verified (3 Apts)
110 Chavez Alejandra V [5] 661-873-0487
6100 111 - 112 Not Verified (2 Apts)
6100 113 King John H [14]
114 Not Verified
115 Acosta Joshua S & Tisha R [6]
116 - 120 Not Verified (5 Apts)
121 Ⓓ Frye Ronald J
122 Not Verified
123 Brown Jason D [10] 661-872-3673
124 Not Verified
125 Ⓓ Zuna Melissa M 661-872-3644
186 Lloyd Ronald W [8]
201 Not Verified
202 Berquist Kris L [2] 661-871-5116
203 - 204 Not Verified (2 Apts)
205 Ⓓ Romero Michael 661-871-8826
206 - 207 Not Verified (2 Apts)
208 Pitcher Michelle E [14]
209 Long Robert W & Bonnie A [5] 661-872-1261
210 Knowles Lloyd M [9] 661-872-2368
211 Not Verified
212 Nordstrom Monica K [13] ▲

TUDOR WAY Cont'd

213 Goemanne Luc & Susan B [11] 661-872-5959
214 - 216 Not Verified (3 Apts)
217 Ⓓ Younan Centi S
218 Not Verified
219 Ⓓ Nemcik Charlotte M
220 Not Verified
221 Gonzalez Maria I [2] 661-872-5228
222 Dorkin Andrea L 661-872-9268
222 Dorkin Michael J Sr [3] 661-872-9268
223 - 224 Not Verified (2 Apts)
225 Sheppard Jarred C & Kristy S [4]
6101 Mulder Gerald E [2] ▲ 661-871-4442
6105 Hazdovac Luke
Hazdovac Michael M [5] ▲
6109 Dickinson Berdell L [3] 661-873-8893
6212 EVERGREEN HEALTHCARE CTR nursing & convalescent homes 661-871-3133
6301 Chubbuck Walter [2] ..661-872-2362
Ⓓ Haddad Emile 661-871-5552
Hamilton Timothy [2] ..661-873-0567
Kirk T D [2] 661-872-0543
Ⓓ McDarment Darla ..661-872-9624
Polston Valerie [3] 661-872-8416
Ⓓ Treat Shannon 661-871-1471
Zamora John [7] 661-871-6355
101 - 102 Not Verified (2 Apts)
103 Garza Jerardo [2]
104 - 107 Not Verified (4 Apts)
108 Gomez Domingo 661-873-8464
108 Gomez Patricia B [6] 661-873-8464
109 Zimmer Kurt R [2] 661-871-4182
110 Ⓓ Stierle Isabel E 661-873-8077
110 Zerrudo Malourdes G [5]
111 - 113 Not Verified (3 Apts)
114 Seay Michael S & Robin L [2] ▲
115 Gari Aster G [4]
116 Not Verified
117 Ⓓ Standlee John C 661-872-3614
118 - 119 Not Verified (2 Apts)
120 Eddy Gena R [6]
121 Ⓓ McNutt Scott M
122 Ⓓ Polski Robert J 661-871-6377
123 Herrera Jeanne M [2] 661-873-0766
123 Herrera M 661-873-0766
124 - 201 Not Verified (2 Apts)
202 Musick Gwen M
202 Musick Kenneth L [2]
203 Not Verified
204 Rosica Carrie A
204 Rosica Matthew J [6]
205 - 207 Not Verified (3 Apts)
208 Cecil Steven E [5] 661-871-7996
209 - 211 Not Verified (3 Apts)
212 Anderson Mark A [14]
213 Ⓓ McMurtrey Jesse R
214 Renard Cliff D [8] 661-873-7734
215 Fox Tommie L Jr [7] 661-872-6432
216 - 217 Not Verified (2 Apts)
218 Ⓓ Hidalgo Freddy
219 - 224 Not Verified (6 Apts)
6350 Ⓓ Dorkin Jamie 661-871-5310
Ⓓ Hankenson Patricia 661-871-8296
Ⓓ Shankles Ron 661-872-3576
101 Harp Caorline [3]
101 Harp Carol B
102 Ⓓ Fraundorf Michael P
103 Not Verified
104 Preite Geraldine R [5]
105 Not Verified
106 Borgsdorf Jennifer [2] 661-872-2351
107 - 203 Not Verified (4 Apts)
204 Ⓓ Haydock Marney J
205 - 207 Not Verified (3 Apts)

BUSINESSES 2 HOUSEHOLDS 137

TULANE PARK PL (BAKERSFIELD)
• ZIP CODE 93311 CAR-RT R032
11902 Ⓓ Sande Jeffrey J & Denise M ▲
11903 Wilder Jerry R & Adrienne M [2] ▲
11906 Hawkins Alyssa 661-832-3137
Ⓓ Hawkins Stephen R ▲ 661-832-3137
11907 Ⓓ Sparano Willma ▲
11910 Ⓓ Sullivan David L ▲
Sullivan Dorothy V
11911 Patrick Dorothy H & Miller B [2] ▲ 661-327-2789
12000 Lundy James E [2] ▲ 661-834-7362
Lundy Sherie 661-834-7362
12001 Wines Carol
Ⓓ Wines Howard H III ▲
12004 Grogan Danielle M
Ⓓ Grogan Michael D ▲
12008 Ⓓ Shurbaji Abdel R ▲
Shurbaji Basema A

TULANE PARK PL Cont'd

12012 Ⓓ Bass Stephen T & Judy L ▲

HOUSEHOLDS 11

TULARE ST (BAKERSFIELD)
• ZIP CODE 93305 CAR-RT C019
115 Calvillo Phillip A [15] ▲
+ CHICO ST CONTINUES
+ DOLORES ST INTERSECTS
+ RAILROAD CROSSES
+ E TRUXTUN AVE INTERSECTS
516 Santibanez Xochitl U [3] 661-336-0503

+ E 18TH ST INTERSECTS

600 Franco Juan M [6]
606 Not Verified
609 Santibanez Louie G [20] ▲ 661-323-6991
610 Ⓓ Gamez Gema 661-633-9021

+ E 19TH ST INTERSECTS
+ E 21ST ST INTERSECTS

803 - 815 Not Verified (3 Hses)

+ SUMNER ST INTERSECTS

• ZIP CODE 93305 CAR-RT C017
902 - 920 Not Verified (4 Hses)
1009 Reyes Gloria L [9] 661-327-5441
1015 Lira Robert G & Elizabeth F [7] ▲
Malich Jere 661-325-4365
Malich Joann [16] 661-325-4365
1020 Ⓓ Jacobs Gregory
Orozco Monica A [6]
1022 Not Verified
1027 Macias Rachel B [17] ▲
1101 Not Verified
1105 Markle Helen I [13]
1106 Andrade Richard A & Adela R [20] ▲
1108 Ⓓ Arellano Martha ▲
Arellano Teresa
1110 A Nieto Randy F Sr [7]
1117 Hernandez Margaret M [5]
1119 Not Verified
• ZIP CODE 93305 CAR-RT C006
1204 Not Verified
1208 Seamster George G & Gladys M [20] ▲ 661-324-5514
1211 Ⓓ Noriega Alfred
1212 - 1307 Not Verified (5 Hses)
1309 Davison Yoland M [2] 661-326-1734
1318 Ⓓ Day Owen R ▲
Day Vicki
1320 Sanchez Teresa [2]
C Chu John F [4]

+ OREGON ST INTERSECTS

• ZIP CODE 93305 CAR-RT C014
1510 Laing Jeffrey I [6]
1515 Heather-Lowder Megan H [4] ▲ 661-324-8002
1604 Ⓓ Escobar Regina
1608 Ⓓ Balisteri Fred M
Hamm Gidget M [8]
1621 Not Verified
1700 Taylor Frances A [20] ▲
1714 Keeney William R [9]
1718 Not Verified
1800 Casturita Juan C & Carmen M [9] ▲ 661-326-1103
1806 Ⓓ Soto Rosalinda ▲
1910 Carrizales Crespin A [20] ▲
Carrizales Maria J
1924 Bugni Martha [2]
1925 Not Verified
1926 Ⓓ Loya Irene T

HOUSEHOLDS 54

N TULARE ST (BAKERSFIELD)

+ BERNARD ST CONTINUES

• ZIP CODE 93305 CAR-RT C004
2015 Not Verified

+ KNOTTS ST ENDS

2124 7B Madrid Hector H [14]
7B Madrid Rachel A

+ GOODMAN ST INTERSECTS

2220 Herrera Alex S
Herrera Elizabeth A [5] ▲

+ IRENE ST INTERSECTS

2314 Lopez Bernie R [3]
Lopez Sally M
Ⓓ Martinez Macario ..661-864-1425
2315 Not Verified
2318 Rodas B R 661-864-1730
Ⓓ Rodas Marta I 661-864-1730
2320 - 2321 Not Verified (2 Hses)

+ JEFFREY ST INTERSECTS
+ WATER ST INTERSECTS

• ZIP CODE 93305 CAR-RT C000
2501 Agundez Amelia S
Agundez Elsa L [18] ▲
2509 Gonzales Dolores 661-869-2263
Gonzales Paul [20] ▲ ..661-869-2263
Ⓓ Jimenez Maria 661-633-9682
2514 Juarez Ana
Juarez Victoria [8] ▲

+ CRAWFORD ST INTERSECTS

2625 Not Verified
2627 Ⓓ Gilmmore Fatimah 661-869-0698
Scullark Waymona A [5] 661-869-0433

+ COLUMBUS ST INTERSECTS

2801 Gragg Edgar W [10] ▲ 661-323-6982
Gragg Jim R 661-323-6982
2807 Andrews Betty L [20] ▲ 661-324-0819
2815 3 Romero Margaret H [20] ▲

N TULARE ST Cont'd

3 Romero Rene G
2816 Not Verified
2823 Ⓓ Cruz Ronnie ▲
2824 Ⓓ Flores Antonio ▲
2830 Not Verified
2831 Mutch William P [20] ▲ 661-325-9348

+ POPLAR AVE INTERSECTS

HOUSEHOLDS 24

S TULARE ST (BAKERSFIELD)-FROM 401 E
10TH ST NORTH
• ZIP CODE 93307 CAR-RT C007
500 Ferman Marisela [7]

+ E 5TH ST CONTINUES

502 Roston Gwendolyn [14]
508 - 516 Not Verified (3 Hses)
520 Monje Jose L [7] ▲
Monje Rafael A

+ E 6TH ST ENDS
+ E 7TH ST INTERSECTS

721 Not Verified
725 Cuellar Alejandro 661-631-1589
Cuellar Socorro [10] 661-631-1589
729 1 - 4 Not Verified (7 Apts)
741 Rivera Jose A [2] 661-325-5707
1 - 5 Not Verified (5 Apts)

+ E 8TH ST INTERSECTS

801 Dean Joseph L [8] ▲....661-322-7506
DEAN REAL ESTATE real estate 661-322-1155
Dean Rechima J 661-322-7506
820 Not Verified
822 Monroe Bill & Lina A [7] ▲
825 4 Ⓓ Meadows Ebb F
A Elliott Charlotte L [2] ..661-396-7793
A Elliott Robert 661-396-7793

+ E 9TH ST INTERSECTS

924 Medina Gudmaro M [2]
925 Not Verified

+ E 10TH ST INTERSECTS

1010 - 1017 Not Verified (3 Hses)
1019 Hernandez Josephine C [19]
1020 Not Verified

+ E 11TH ST INTERSECTS

1112 Not Verified
1114 Ⓓ Reyes Consuelo ..661-634-9784
1117 NEW FAITH ACADEMY schools 661-325-2470
NEW FAITH CTR FULL GOSPEL CH churches 661-325-2470
1118 Montoya George T [4] ▲ 661-869-1489
1119 Barrera Aida M [4] ▲
1121 Not Verified

+ E CALIFORNIA AVE INTERSECTS

BUSINESSES 3 HOUSEHOLDS 38

TULAROSA ST (BAKERSFIELD)-FROM 10701
TWIN FALLS DR NORTH
• ZIP CODE 93312 CAR-RT R031
1000 Stan Duane L & Shelli R [10] ▲
1004 Caine Christine E 661-588-2151
Caine David S [9] ▲ ..661-588-2151
1008 Velasquez John M Jr & Paulette L [8] ▲ 661-588-4829
1012 Rogers Steve C & Michelle R [8] ▲ 661-588-2877

+ FOUR BEARS DR BEGINS

HOUSEHOLDS 4

TULE CREEK CT (BAKERSFIELD)-FROM 5399
SHOWER SPRINGS ST
• ZIP CODE 93313 CAR-RT R027
7900 Muniz Manual M [9] ▲
Muniz Maria J
7901 Richardson Bethel L
Richardson Ron G [4] ▲
7904 Not Verified
7908 Torino Marelle M [9] ▲
7912 Garnette Zachary O & Theodora M [9] ▲
7913 Brindle Barbara A [5] ▲
7916 Little Alton C Jr [8] ▲
7917 Martinez Christophe D [4] ▲ 661-665-1862
Martinez Faith M 661-665-1862
8000 Ⓓ Perez Leanor G
M Lopez Eleanor A [11] ▲
8001 - 8004 Not Verified (2 Hses)
8005 Christolear Carolyn J
Christolear Ronald D [6] ▲
8009 Barman Matt V [6] ▲

HOUSEHOLDS 14

TULE RIVER WAY (BAKERSFIELD)
• ZIP CODE 93312 CAR-RT R034
12205 Oxford Michelle
Ⓓ Oxford Scott D ▲

HOUSEHOLDS 1

TULIP ST (BAKERSFIELD)-FROM 3412
CAMELLIA DR NORTH
• ZIP CODE 93306 CAR-RT C005
412 Contreras Jose D [5] ..661-366-5729
Contreras Nancy 661-366-5729
413 Ramirez Camilo N [20] ▲ 661-366-5646
Ramirez Fernando P ..661-366-5646
416 Rodriguez Gloria & Pedro J [4] ▲ 661-363-6025
419 Not Verified
420 Raya Reynaldo C Jr ..661-363-7493

This directory is property of Polk Directories. It is leased for the personal use of the subscriber.

APPENDIX D

ENVIRONMENTAL DATABASE INFORMATION

Bakersfield Temple
12310 Stockdale Highway
Bakersfield, CA 93312

Inquiry Number: 7951620.2s
April 08, 2025

The EDR Radius Map™ Report with GeoCheck®

6 Armstrong Road, 4th floor
Shelton, CT 06484
Toll Free: 800.352.0050
www.edrnet.com

TABLE OF CONTENTS

SECTION	PAGE
Executive Summary	ES1
Overview Map	2
Detail Map	3
Map Findings Summary	4
Map Findings	9
Orphan Summary	12
Government Records Searched/Data Currency Tracking	GR-1

GEOCHECK ADDENDUM

Physical Setting Source Addendum	A-1
Physical Setting Source Summary	A-2
Physical Setting SSURGO Soil Map	A-5
Physical Setting Source Map	A-9
Physical Setting Source Map Findings	A-11
Physical Setting Source Records Searched	PSGR-1

Thank you for your business.
Please contact EDR at 1-800-352-0050
with any questions or comments.

Disclaimer - Copyright and Trademark Notice

This Report contains certain information obtained from a variety of public and other sources reasonably available to Environmental Data Resources, LLC. It cannot be concluded from this Report that coverage information for the target and surrounding properties does not exist from other sources. This Report is provided on an "AS IS", "AS AVAILABLE" basis. **NO WARRANTY EXPRESS OR IMPLIED IS MADE WHATSOEVER IN CONNECTION WITH THIS REPORT. ENVIRONMENTAL DATA RESOURCES, LLC AND ITS SUBSIDIARIES, AFFILIATES AND THIRD PARTY SUPPLIERS DISCLAIM ALL WARRANTIES, OF ANY KIND OR NATURE, EXPRESS OR IMPLIED, ARISING OUT OF OR RELATED TO THIS REPORT OR ANY OF THE DATA AND INFORMATION PROVIDED IN THIS REPORT, INCLUDING WITHOUT LIMITATION, ANY WARRANTIES REGARDING ACCURACY, QUALITY, CORRECTNESS, COMPLETENESS, COMPREHENSIVENESS, SUITABILITY, MERCHANTABILITY, FITNESS FOR A PARTICULAR PURPOSE, TITLE, NON-INFRINGEMENT, MISAPPROPRIATION, OR OTHERWISE. ALL RISK IS ASSUMED BY THE USER. IN NO EVENT SHALL ENVIRONMENTAL DATA RESOURCES, LLC OR ITS SUBSIDIARIES, AFFILIATES OR THIRD PARTY SUPPLIERS BE LIABLE TO ANYONE FOR ANY DIRECT, INCIDENTAL, INDIRECT, SPECIAL, CONSEQUENTIAL OR OTHER DAMAGES OF ANY TYPE OR KIND (INCLUDING BUT NOT LIMITED TO LOSS OF PROFITS, LOSS OF USE, OR LOSS OF DATA) INFORMATION PROVIDED IN THIS REPORT.** Any analyses, estimates, ratings, environmental risk levels, or risk codes provided in this Report are provided for illustrative purposes only, and are not intended to provide, nor should they be interpreted as providing any facts regarding, or prediction or forecast of, any environmental risk for any property. Only an assessment performed by a qualified environmental professional can provide findings, opinions or conclusions regarding the environmental risk or conditions in, on or at any property.

Copyright 2025 by Environmental Data Resources, LLC. All rights reserved. Reproduction in any media or format, in whole or in part, of any report or map of Environmental Data Resources, LLC, or its affiliates, is prohibited without prior written permission.

EDR and its logos (including Sanborn and Sanborn Map) are trademarks of Environmental Data Resources, LLC or its affiliates. All other trademarks used herein are the property of their respective owners.

EXECUTIVE SUMMARY

A search of available environmental records was conducted by Environmental Data Resources, Inc. (EDR).
The results of this search follow:

TARGET PROPERTY ADDRESS

BAKERSFIELD TEMPLE
12310 STOCKDALE HIGHWAY
BAKERSFIELD, CA 93312
Elevation: 367 ft.
EDR Inquiry Number: 7951620.2s

| TARGET PROPERTY SEARCH RESULTS | Map ID / Direction / Distance / Distance ft. / Elevation ft. | STANDARD ENVIRONMENTAL RECORDS | | |

OVERVIEW MAP - 7951620.2S

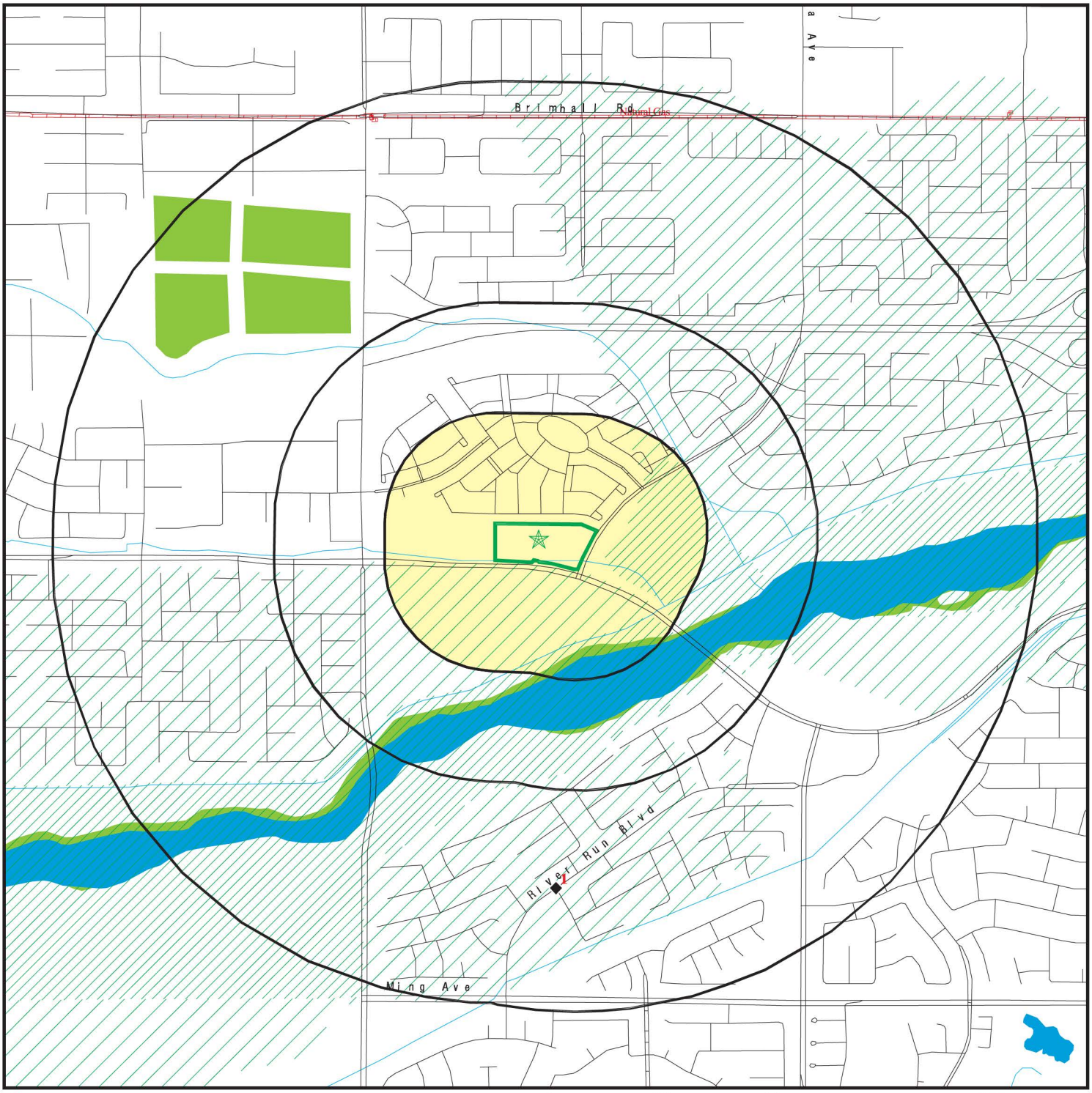

- Target Property
- Sites at elevations higher than or equal to the target property
- Sites at elevations lower than the target property
- Manufactured Gas Plants
- National Priority List Sites
- Dept. Defense Sites
- Indian Reservations BIA
- Pipelines
- Special Flood Hazard Area (1%)
- 0.2% Annual Chance Flood Hazard
- National Wetland Inventory
- State Wetlands
- Areas of Concern

This report includes Interactive Map Layers to display and/or hide map information. The legend includes only those icons for the default map view.

SITE NAME:	Bakersfield Temple	CLIENT:	Terracon
ADDRESS:	12310 Stockdale Highway Bakersfield CA 93312	CONTACT:	Baylie Zemke
LAT/LONG:	35.354983 / 119.138502	INQUIRY #:	7951620.2s
		DATE:	April 08, 2025 2:54 pm

Copyright © 2025 EDR, Inc. © 2015 TomTom Rel. 2015.

DETAIL MAP - 7951620.2S



Target Property

Sites at elevations higher than or equal to the target property

Sites at elevations lower than the target property

Manufactured Gas Plants

Sensitive Receptors

National Priority List Sites

Dept. Defense Sites

0 1/16 1/8 1/4 Miles

Indian Reservations BIA

Special Flood Hazard Area (1%)

0.2% Annual Chance Flood Hazard

National Wetland Inventory

State Wetlands

Areas of Concern

This report includes Interactive Map Layers to display and/or hide map information. The legend includes only those icons for the default map view.

SITE NAME: Bakersfield Temple	CLIENT: Terracon
ADDRESS: 12310 Stockdale Highway Bakersfield CA 93312	CONTACT: Baylie Zemke INQUIRY #: 7951620.2s
LAT/LONG: 35.354983 / 119.138502	DATE: April 08, 2025 2:57 pm

Copyright © 2025 EDR, Inc. © 2015 TomTom Rel. 2015.

MAP FINDINGS SUMMARY

Database	Search Distance (Miles)	Target Property	< 1/8	1/8 - 1/4	1/4 - 1/2	1/2 - 1	> 1	Total Plotted
STANDARD ENVIRONMENTAL RECORDS								
Lists of Federal NPL (Superfund) sites								
NPL	1.000		0	0	0	0	NR	0
Proposed NPL	1.000		0	0	0	0	NR	0
NPL LIENS	1.000		0	0	0	0	NR	0
Lists of Federal Delisted NPL sites								
Delisted NPL	1.000		0	0	0	0	NR	0
Lists of Federal sites subject to CERCLA removals and CERCLA orders								
FEDERAL FACILITY	0.500		0	0	0	NR	NR	0
SEMS	0.500		0	0	0	NR	NR	0
Lists of Federal CERCLA sites with NFRAP								
SEMS-ARCHIVE	0.500		0	0	0	NR	NR	0
Lists of Federal RCRA facilities undergoing Corrective Action								
CORRACTS	1.000		0	0	0	0	NR	0
Lists of Federal RCRA TSD facilities								
RCRA-TSDF	0.500		0	0	0	NR	NR	0
Lists of Federal RCRA generators								
RCRA-LQG	0.250		0	0	NR	NR	NR	0
RCRA-SQG	0.250		0	0	NR	NR	NR	0
RCRA-VSQG	0.250		0	0	NR	NR	NR	0
Federal institutional controls / engineering controls registries								
LUCIS	0.500		0	0	0	NR	NR	0
US ENG CONTROLS	0.500		0	0	0	NR	NR	0
US INST CONTROLS	0.500		0	0	0	NR	NR	0
Federal ERNS list								
ERNS	TP		NR	NR	NR	NR	NR	0
Lists of state- and tribal (Superfund) equivalent sites								
RESPONSE	1.000		0	0	0	0	NR	0
Lists of state- and tribal hazardous waste facilities								
ENVIROSTOR	1.000		0	0	0	1	NR	1
Lists of state and tribal landfills and solid waste disposal facilities								
SWF/LF	0.500		0	0	0	NR	NR	0

MAP FINDINGS SUMMARY

Database	Search Distance (Miles)	Target Property	< 1/8	1/8 - 1/4	1/4 - 1/2	1/2 - 1	> 1	Total Plotted
Lists of state and tribal leaking storage tanks								
LUST	0.500		0	0	0	NR	NR	0
INDIAN LUST	0.500		0	0	0	NR	NR	0
CPS-SLIC	0.500		0	0	0	NR	NR	0
Lists of state and tribal registered storage tanks								
FEMA UST	0.250		0	0	NR	NR	NR	0
UST	0.250		0	0	NR	NR	NR	0
AST	0.250		0	0	NR	NR	NR	0
INDIAN UST	0.250		0	0	NR	NR	NR	0
Lists of state and tribal voluntary cleanup sites								
VCP	0.500		0	0	0	NR	NR	0
INDIAN VCP	0.500		0	0	0	NR	NR	0
Lists of state and tribal brownfield sites								
BROWNFIELDS	0.500		0	0	0	NR	NR	0
ADDITIONAL ENVIRONMENTAL RECORDS								
Local Brownfield lists								
US BROWNFIELDS	0.500		0	0	0	NR	NR	0
Local Lists of Landfill / Solid Waste Disposal Sites								
WMUDS/SWAT	0.500		0	0	0	NR	NR	0
SWRCY	0.500		0	0	0	NR	NR	0
HAULERS	TP		NR	NR	NR	NR	NR	0
INDIAN ODI	0.500		0	0	0	NR	NR	0
ODI	0.500		0	0	0	NR	NR	0
DEBRIS REGION 9	0.500		0	0	0	NR	NR	0
IHS OPEN DUMPS	0.500		0	0	0	NR	NR	0
Local Lists of Hazardous waste / Contaminated Sites								
US HIST CDL	TP		NR	NR	NR	NR	NR	0
HIST Cal-Sites	1.000		0	0	0	0	NR	0
SCH	0.250		0	0	NR	NR	NR	0
CDL	TP		NR	NR	NR	NR	NR	0
CERS HAZ WASTE	0.250		0	0	NR	NR	NR	0
Toxic Pits	1.000		0	0	0	0	NR	0
US CDL	TP		NR	NR	NR	NR	NR	0
Local Lists of Registered Storage Tanks								
SWEEPS UST	0.250		0	0	NR	NR	NR	0
HIST UST	0.250		0	0	NR	NR	NR	0
CA FID UST	0.250		0	0	NR	NR	NR	0
CERS TANKS	0.250		0	0	NR	NR	NR	0
Local Land Records								
LIENS	TP		NR	NR	NR	NR	NR	0

MAP FINDINGS SUMMARY

Database	Search Distance (Miles)	Target Property	< 1/8	1/8 - 1/4	1/4 - 1/2	1/2 - 1	> 1	Total Plotted
LIENS 2	TP		NR	NR	NR	NR	NR	0
DEED	0.500		0	0	0	NR	NR	0
Records of Emergency Release Reports								
HMIRS	TP		NR	NR	NR	NR	NR	0
CHMIRS	TP		NR	NR	NR	NR	NR	0
LDS	TP		NR	NR	NR	NR	NR	0
MCS	TP		NR	NR	NR	NR	NR	0
SPILLS 90	TP		NR	NR	NR	NR	NR	0
Other Ascertainable Records								
RCRA NonGen / NLR	0.250		0	0	NR	NR	NR	0
FUDS	1.000		0	0	0	0	NR	0
DOD	1.000		0	0	0	0	NR	0
SCRD DRYCLEANERS	0.500		0	0	0	NR	NR	0
US FIN ASSUR	TP		NR	NR	NR	NR	NR	0
EPA WATCH LIST	TP		NR	NR	NR	NR	NR	0
2020 COR ACTION	0.250		0	0	NR	NR	NR	0
TSCA	TP		NR	NR	NR	NR	NR	0
TRIS	TP		NR	NR	NR	NR	NR	0
SSTS	TP		NR	NR	NR	NR	NR	0
ROD	1.000		0	0	0	0	NR	0
RMP	TP		NR	NR	NR	NR	NR	0
RAATS	TP		NR	NR	NR	NR	NR	0
PRP	TP		NR	NR	NR	NR	NR	0
PADS	TP		NR	NR	NR	NR	NR	0
ICIS	TP		NR	NR	NR	NR	NR	0
FTTS	TP		NR	NR	NR	NR	NR	0
MLTS	TP		NR	NR	NR	NR	NR	0
COAL ASH DOE	TP		NR	NR	NR	NR	NR	0
COAL ASH EPA	0.500		0	0	0	NR	NR	0
PCB TRANSFORMER	TP		NR	NR	NR	NR	NR	0
RADINFO	TP		NR	NR	NR	NR	NR	0
HIST FTTS	TP		NR	NR	NR	NR	NR	0
DOT OPS	TP		NR	NR	NR	NR	NR	0
CONSENT	1.000		0	0	0	0	NR	0
INDIAN RESERV	1.000		0	0	0	0	NR	0
FUSRAP	1.000		0	0	0	0	NR	0
UMTRA	0.500		0	0	0	NR	NR	0
LEAD SMELTERS	TP		NR	NR	NR	NR	NR	0
US AIRS	TP		NR	NR	NR	NR	NR	0
US MINES	0.250		0	0	NR	NR	NR	0
MINES MRDS	0.250		0	0	NR	NR	NR	0
ABANDONED MINES	0.250		0	0	NR	NR	NR	0
FINDS	TP		NR	NR	NR	NR	NR	0
DOCKET HWC	TP		NR	NR	NR	NR	NR	0
ECHO	TP		NR	NR	NR	NR	NR	0
UXO	1.000		0	0	0	0	NR	0
FUELS PROGRAM	0.250		0	0	NR	NR	NR	0
PFAS NPL	0.250		0	0	NR	NR	NR	0
PFAS FEDERAL SITES	0.250		0	0	NR	NR	NR	0

MAP FINDINGS SUMMARY

Database	Search Distance (Miles)	Target Property	< 1/8	1/8 - 1/4	1/4 - 1/2	1/2 - 1	> 1	Total Plotted
PFAS TSCA	0.250		0	0	NR	NR	NR	0
PFAS TRIS	0.250		0	0	NR	NR	NR	0
PFAS RCRA MANIFEST	0.250		0	0	NR	NR	NR	0
PFAS ATSDR	0.250		0	0	NR	NR	NR	0
PFAS WQP	0.250		0	0	NR	NR	NR	0
PFAS NPDES	0.250		0	0	NR	NR	NR	0
PFAS PROJECT	0.250		0	0	NR	NR	NR	0
PFAS ECHO	0.250		0	0	NR	NR	NR	0
PFAS ECHO FIRE TRAIN	0.250		0	0	NR	NR	NR	0
PFAS PT 139 AIRPORT	0.250		0	0	NR	NR	NR	0
AQUEOUS FOAM NRC	0.250		0	0	NR	NR	NR	0
BIOSOLIDS	TP		NR	NR	NR	NR	NR	0
UST FINDER RELEASE	0.500		0	0	0	NR	NR	0
UST FINDER	0.250		0	0	NR	NR	NR	0
E MANIFEST	0.250		0	0	NR	NR	NR	0
PFAS	0.250		0	0	NR	NR	NR	0
AQUEOUS FOAM	0.250		0	0	NR	NR	NR	0
CA BOND EXP. PLAN	1.000		0	0	0	0	NR	0
CHROME PLATING	0.500		0	0	0	NR	NR	0
Cortese	0.500		0	0	0	NR	NR	0
CUPA Listings	0.250		0	0	NR	NR	NR	0
DRYCLEANERS	0.250		0	0	NR	NR	NR	0
EMI	TP		NR	NR	NR	NR	NR	0
ENF	TP		NR	NR	NR	NR	NR	0
Financial Assurance	TP		NR	NR	NR	NR	NR	0
ICE	TP		NR	NR	NR	NR	NR	0
HIST CORTESE	0.500		0	0	0	NR	NR	0
HWP	1.000		0	0	0	0	NR	0
HWT	0.250		0	0	NR	NR	NR	0
HWTS	TP		NR	NR	NR	NR	NR	0
HAZNET	TP		NR	NR	NR	NR	NR	0
MINES	0.250		0	0	NR	NR	NR	0
MWMP	0.250		0	0	NR	NR	NR	0
NPDES	TP		NR	NR	NR	NR	NR	0
PEST LIC	TP		NR	NR	NR	NR	NR	0
PROC	0.500		0	0	0	NR	NR	0
Notify 65	1.000		0	0	0	0	NR	0
HAZMAT	0.250		0	0	NR	NR	NR	0
UIC	TP		NR	NR	NR	NR	NR	0
UIC GEO	TP		NR	NR	NR	NR	NR	0
WASTEWATER PITS	0.500		0	0	0	NR	NR	0
WDS	TP		NR	NR	NR	NR	NR	0
WIP	0.250		0	0	NR	NR	NR	0
MILITARY PRIV SITES	TP		NR	NR	NR	NR	NR	0
PROJECT	TP		NR	NR	NR	NR	NR	0
WDR	TP		NR	NR	NR	NR	NR	0
CIWQS	TP		NR	NR	NR	NR	NR	0
CERS	TP		NR	NR	NR	NR	NR	0
NON-CASE INFO	TP		NR	NR	NR	NR	NR	0
OTHER OIL GAS	TP		NR	NR	NR	NR	NR	0
PROD WATER PONDS	TP		NR	NR	NR	NR	NR	0

MAP FINDINGS SUMMARY

Database	Search Distance (Miles)	Target Property	< 1/8	1/8 - 1/4	1/4 - 1/2	1/2 - 1	> 1	Total Plotted
SAMPLING POINT	TP		NR	NR	NR	NR	NR	0
WELL STIM PROJ	TP		NR	NR	NR	NR	NR	0
EDR HIGH RISK HISTORICAL RECORDS								
EDR Exclusive Records								
EDR MGP	1.000		0	0	0	0	NR	0
EDR Hist Auto	0.125		0	NR	NR	NR	NR	0
EDR Hist Cleaner	0.125		0	NR	NR	NR	NR	0
EDR RECOVERED GOVERNMENT ARCHIVES								
Exclusive Recovered Govt. Archives								
RGA LF	TP		NR	NR	NR	NR	NR	0
RGA LUST	TP		NR	NR	NR	NR	NR	0
- Totals --		0	0	0	0	1	0	1

NOTES:

TP = Target Property

NR = Not Requested at this Search Distance

Sites may be listed in more than one database

1
South
1/2-1
0.722 mi.
3812 ft.

RIVER RUN BOULEVARD SITE — **ENVIROSTOR** — **S105954491**
RIVER RUN BOULEVARD/ELKHORN CREEK — **SCH** — **N/A**
BAKERSFIELD, CA 93311

Relative:
Lower

Actual:
365 ft.

ENVIROSTOR:

Name:	RIVER RUN BOULEVARD SITE
Address:	RIVER RUN BOULEVARD/ELKHORN CREEK
City,State,Zip:	BAKERSFIELD, CA 93311
Facility ID:	15010026
Status:	No Further Action
Status Date:	09/02/2003
Site Code:	104335
Site Type:	School Investigation
Site Type Detailed:	School
Acres:	11
NPL:	NO
Regulatory Agencies:	DTSC
Lead Agency:	DTSC
Supervisor:	Javier Hinojosa
Division Branch:	Santa Susana Field Laboratory Branch
Assembly:	32
Senate:	12
Restricted Use:	NO
Site Mgmt Req:	NONE SPECIFIED
Funding:	School District
Latitude:	35.3407
Longitude:	-119.1359
APN:	NONE SPECIFIED
Past Use:	AGRICULTURAL - ROW CROPS
Potential COC:	Arsenic DDD DDE DDT Lead Toxaphene
Confirmed COC:	30023-NO 30001-NO 30006-NO 30007-NO 30008-NO 30013-NO No Contaminants found
Potential Description:	SOIL
Alias Name:	PANAMA BUENA VISTA USD-RIVER RUN BLVD
Alias Type:	Alternate Name
Alias Name:	PANAMA-BUENA VISTA UNION SCHOOL DISTRICT
Alias Type:	Alternate Name
Alias Name:	RIVER RUN BOULEVARD SITE
Alias Type:	Alternate Name
Alias Name:	104335
Alias Type:	Project Code (Site Code)
Alias Name:	15010026
Alias Type:	Envirostor ID Number

Completed Info:

Completed Area Name:	PROJECT WIDE
Completed Document Type:	Phase 1
Completed Date:	03/25/2003
Comments:	Phase 1 for Portion of Parcel #522-010-67
Completed Area Name:	PROJECT WIDE
Completed Document Type:	Site Inspections/Visit (Non LUR)
Completed Date:	05/28/2003
Completed Area Name:	PROJECT WIDE
Completed Document Type:	Cost Recovery Closeout Memo
Completed Date:	09/04/2003

RIVER RUN BOULEVARD SITE (Continued) **S105954491**

Completed Area Name: PROJECT WIDE
Completed Document Type: Environmental Oversight Agreement
Completed Date: 04/04/2003

Completed Area Name: PROJECT WIDE
Completed Document Type: Preliminary Endangerment Assessment Report
Completed Date: 09/02/2003

Completed Area Name: PROJECT WIDE
Completed Document Type: Preliminary Endangerment Assessment Workplan
Completed Date: 05/16/2003

SCH:

Name: RIVER RUN BOULEVARD SITE
Address: RIVER RUN BOULEVARD/ELKHORN CREEK
City,State,Zip: BAKERSFIELD, CA 93311
Facility ID: 15010026
Site Type: School Investigation
Site Type Detail: School
Site Mgmt. Req.: NONE SPECIFIED
Acres: 11
National Priorities List: NO
Cleanup Oversight Agencies: DTSC
Lead Agency: DTSC
Lead Agency Description: * DTSC
Supervisor: Javier Hinojosa
Division Branch: Santa Susana Field Laboratory Branch
Site Code: 104335
Assembly: 32
Senate: 12
Status: No Further Action
Status Date: 09/02/2003
Restricted Use: NO
Funding: School District
Latitude: 35.3407
Longitude: -119.1359
APN: NONE SPECIFIED
Past Use: AGRICULTURAL - ROW CROPS
Potential COC: Arsenic, Arsenic, DDD, DDE, DDT, Lead, Toxaphene
Confirmed COC: 30023-NO, 30001-NO, 30006-NO, 30007-NO, 30008-NO, 30013-NO, No Contaminants found
Potential Description: SOIL
Alias Name: PANAMA BUENA VISTA USD-RIVER RUN BLVD
Alias Type: Alternate Name
Alias Name: PANAMA-BUENA VISTA UNION SCHOOL DISTRICT
Alias Type: Alternate Name
Alias Name: RIVER RUN BOULEVARD SITE
Alias Type: Alternate Name
Alias Name: 104335
Alias Type: Project Code (Site Code)
Alias Name: 15010026
Alias Type: Envirostor ID Number

Completed Info:
Completed Area Name: PROJECT WIDE

RIVER RUN BOULEVARD SITE (Continued) **S105954491**

Completed Document Type: Phase 1
Completed Date: 03/25/2003
Comments: Phase 1 for Portion of Parcel #522-010-67

Completed Area Name: PROJECT WIDE
Completed Document Type: Site Inspections/Visit (Non LUR)
Completed Date: 05/28/2003

Completed Area Name: PROJECT WIDE
Completed Document Type: Cost Recovery Closeout Memo
Completed Date: 09/04/2003

Completed Area Name: PROJECT WIDE
Completed Document Type: Environmental Oversight Agreement
Completed Date: 04/04/2003

Completed Area Name: PROJECT WIDE
Completed Document Type: Preliminary Endangerment Assessment Report
Completed Date: 09/02/2003

Completed Area Name: PROJECT WIDE
Completed Document Type: Preliminary Endangerment Assessment Workplan
Completed Date: 05/16/2003

Count: 4 records.

ORPHAN SUMMARY

City	EDR ID	Site Name	Site Address	Zip	Database(s)
BAKERSFIELD	S128004973	PANAMA-BUENA VISTA UNION SCHOOL DI	SOUTHEAST CORNER OF PANAMA LAN	93311	ENVIROSTOR, SCH
BAKERSFIELD	S128004974	PANAMA-BUENA VISTA UNION SCHOOL DI	SITE 4 AND SITE 5 OF THE SOUTH	93312	ENVIROSTOR, SCH
BAKERSFIELD	S121678823	TARGET BAKERSFIELD WEST T2715	STOCKDALE HWY & BUENA VISTA RD	93312	CIWQS
BAKERSFIELD	S118172053	CITY OF BAKERSFIELD	NW6 T30S R27E, 10701 STOCKDALE	93311	EMI

GOVERNMENT RECORDS SEARCHED / DATA CURRENCY TRACKING

St	Acronym	Full Name	Government Agency	Gov Date	Arvl. Date	Active Date
CA	AQUEOUS FOAM	Former Fire Training Facility Assessments Listing	State Water Resources Control Board	12/02/2024	12/03/2024	02/24/2025
CA	AST	Aboveground Petroleum Storage Tank Facilities	California Environmental Protection Agency	07/06/2016	07/12/2016	09/19/2016
CA	BROWNFIELDS	Considered Brownfieds Sites Listing	State Water Resources Control Board	12/11/2024	12/11/2024	03/03/2025
CA	CA BOND EXP. PLAN	Bond Expenditure Plan	Department of Health Services	01/01/1989	07/27/1994	08/02/1994
CA	CA FID UST	Facility Inventory Database	California Environmental Protection Agency	10/31/1994	09/05/1995	09/29/1995
CA	CDL	Clandestine Drug Labs	Department of Toxic Substances Control	12/31/2022	03/21/2024	06/12/2024
CA	CERS	CalEPA Regulated Site Portal Data	California Environmental Protection Agency	01/12/2025	01/14/2025	03/28/2025
CA	CERS HAZ WASTE	California Environmental Reporting System Hazardous Waste	CalEPA	01/12/2025	01/14/2025	03/28/2025
CA	CERS TANKS	California Environmental Reporting System (CERS) Tanks	California Environmental Protection Agency	01/12/2025	01/14/2025	03/28/2025
CA	CHMIRS	California Hazardous Material Incident Report System	Office of Emergency Services	12/30/2024	01/14/2025	03/28/2025
CA	CHROME PLATING	Chrome Plating Facilities Listing	State Water Resources Control Board	12/02/2024	12/03/2024	02/24/2025
CA	CIWQS	California Integrated Water Quality System	State Water Resources Control Board	11/20/2024	11/20/2024	02/12/2025
CA	CORTESE	"Cortese" Hazardous Waste & Substances Sites List	CAL EPA/Office of Emergency Information	12/11/2024	12/11/2024	03/04/2025
CA	CPS-SLIC	Statewide SLIC Cases (GEOTRACKER)	State Water Resources Control Board	02/24/2025	02/24/2025	02/26/2025
CA	CUPA LIV-PLE	CUPA Facility Listing	Livermore-Pleasanton Fire Department	09/19/2024	11/05/2024	01/31/2025
CA	DEED	Deed Restriction Listing	DTSC and SWRCB	11/20/2024	11/20/2024	02/13/2025
CA	DRYCLEAN AMADOR	Amador Air District Drycleaner Facility Listing	Amador Air Quality Management District	04/26/2023	04/27/2023	07/13/2023
CA	DRYCLEAN AVAQMD	Antelope Valley Air Quality Management District Drycleaner L	Antelope Valley Air Quality Management Distri	05/29/2024	11/07/2024	11/22/2024
CA	DRYCLEAN BAY AREA	Bay Area Air Quality Management District Drycleaner Facility	Bay Area Air Quality Management District	02/20/2019	05/30/2019	05/01/2023
CA	DRYCLEAN BUTTE	Butte County Air Quality Management DistrictDrycleaner Facil	Butte County Air Quality Management District	09/10/2024	09/11/2024	11/25/2024
CA	DRYCLEAN CALAVERAS	Calaveras County Environmental Management Agency Drycleaner	Calaveras County Environmental Management Age	06/17/2019	06/19/2019	05/01/2023
CA	DRYCLEAN EAST KERN	Eastern Kern Air Pollution Control District District Dryclea	Eastern Kern Air Pollution Control District	08/21/2024	08/22/2024	11/05/2024
CA	DRYCLEAN FEATHER RVR	Feather River Air Quality Management District Drycleaner Fac	Feather River Air Quality Management District	03/08/2023	03/09/2023	06/05/2023
CA	DRYCLEAN GLENN	Glenn County Air Pollution Control District Drycleaner Facil	Glenn County Air Pollution Control District	08/26/2024	08/28/2024	11/13/2024
CA	DRYCLEAN GRANT	Grant Recipients List	California Air Resources Board	12/31/2021	01/26/2024	04/16/2024
CA	DRYCLEAN IMPERIAL	Imperial County Air Pollution Control District Drycleaner Fa	Imperial County Air Pollution Control Distric	10/02/2024	10/03/2024	12/20/2024
CA	DRYCLEAN LAKE	Lake County Air Quality Management District Drycleaner Facil	Lake County Air Quality Management District	02/15/2024	02/16/2024	05/02/2024
CA	DRYCLEAN MENDOCINO	Mendocino County Air Quality Management District Drycleaner	Mendocino County Air Quality Management Distr	08/26/2024	09/03/2024	11/13/2024
CA	DRYCLEAN MOJAVE	Mojave Desert Air Quality Management District Drycleaner Fac	Mojave Desert Air Quality Management District	08/21/2024	08/22/2024	11/05/2024
CA	DRYCLEAN MONTERY BAY	Monterey Bay Air Quality Management District Drycleaner Faci	Monterey Bay Air Quality Management District	09/09/2024	09/11/2024	11/26/2024
CA	DRYCLEAN N COAST	North Coast Unified Air Quality Management District Dryclean	North Coast Unified Air Quality Management Di	11/30/2016	04/19/2019	05/01/2023
CA	DRYCLEAN N SIERRA	Northern Sierra Air Quality Management District Drycleaner F	Northern Sierra Air Quality Management Distri	08/22/2024	08/22/2024	11/05/2024
CA	DRYCLEAN N SONOMA	Norther Sonoma County County Air Pollution Control District	Santa Barbara County Air Pollution Control Di	08/23/2024	08/26/2024	11/05/2024
CA	DRYCLEAN PLACER	Placer County Air Quality Management District Drycleaner Fac	Placer County Air Quality Management District	05/15/2023	05/17/2023	08/14/2023
CA	DRYCLEAN SACRAMENTO	Sacramento Metropolitan Air Quality Management DistrictDrycl	Sacramento Metropolitan Air Quality Managemen	09/03/2024	09/05/2024	11/13/2024
CA	DRYCLEAN SAN DIEGO	San Diego County Air Pollution Control District Drycleaner F	San Diego County Air Pollution Control Distri	08/21/2024	08/28/2024	11/13/2024
CA	DRYCLEAN SAN JOAQUIN	San Joaquin Valley Air Pollution Control District District D	San Joaquin Valley Air Pollution Control Dist	08/22/2024	08/22/2024	11/05/2024
CA	DRYCLEAN SAN LUIS OB	San Luis Obispo County Air Pollution Control District Drycle	San Luis Obispo County Air Pollution Control	01/03/2024	01/04/2024	03/20/2024
CA	DRYCLEAN SANTA BARB	Santa Barbara County Air Pollution Control District Dryclean	Santa Barbara County Air Pollution Control Di	02/19/2019	04/17/2019	05/01/2023
CA	DRYCLEAN SHASTA	Shasta County Air Quality Management District District Drycl	Shasta County Air Quality Management District	08/29/2024	09/05/2024	11/13/2024
CA	DRYCLEAN SOUTH COAST	South Coast Air Quality Management District Drycleaner Listi	South Coast Air Quality Management District	11/14/2024	11/15/2024	02/05/2025
CA	DRYCLEAN TEHAMA	Tehama County Air Pollution Control District Drycleaner Faci	Tehama County Air Pollution Control District	04/24/2019	04/24/2019	05/01/2023
CA	DRYCLEAN VENTURA	Drycleaner Facility Listing	Ventura County Air Pollution Control District	08/26/2024	08/28/2024	11/14/2024
CA	DRYCLEAN YOLO-SOLANO	Yolo-Solano Air Quality Management District Drycleaner Facil	Yolo-Solano Air Quality Management District	08/21/2024	08/26/2024	11/06/2024
CA	DRYCLEANERS	Cleaner Facilities	Department of Toxic Substance Control	02/20/2025	02/26/2025	03/28/2025
CA	EMI	Emissions Inventory Data	California Air Resources Board	12/31/2022	06/11/2024	09/03/2024
CA	ENF	Enforcement Action Listing	State Water Resoruces Control Board	01/13/2025	01/14/2025	03/28/2025

GOVERNMENT RECORDS SEARCHED / DATA CURRENCY TRACKING

St	Acronym	Full Name	Government Agency	Gov Date	Arvl. Date	Active Date
CA	ENVIROSTOR	EnviroStor Database	Department of Toxic Substances Control	01/21/2025	01/22/2025	04/03/2025
CA	FIN ASSURANCE 1	Financial Assurance Information Listing	Department of Toxic Substances Control	01/09/2025	01/14/2025	03/28/2025
CA	FIN ASSURANCE 2	Financial Assurance Information Listing	California Integrated Waste Management Board	11/06/2024	11/08/2024	01/31/2025
CA	HAULERS	Registered Waste Tire Haulers Listing	Integrated Waste Management Board	11/13/2024	11/15/2024	12/12/2024
CA	HAZNET	Facility and Manifest Data	California Environmental Protection Agency	12/31/2024	01/03/2025	03/19/2025
CA	HIST CAL-SITES	Calsites Database	Department of Toxic Substance Control	08/08/2005	08/03/2006	08/24/2006
CA	HIST CORTESE	Hazardous Waste & Substance Site List	Department of Toxic Substances Control	04/01/2001	01/22/2009	04/08/2009
CA	HIST UST	Hazardous Substance Storage Container Database	State Water Resources Control Board	10/15/1990	01/25/1991	02/12/1991
CA	HWP	EnviroStor Permitted Facilities Listing	Department of Toxic Substances Control	11/08/2024	11/08/2024	02/03/2025
CA	HWT	Registered Hazardous Waste Transporter Database	Department of Toxic Substances Control	12/27/2024	12/27/2024	03/13/2025
CA	HWTS	Hazardous Waste Tracking System	Department of Toxic Substances Control	07/19/2024	07/30/2024	08/28/2024
CA	ICE	Inspection, Compliance and Enforcement	Department of Toxic Subsances Control	11/08/2024	11/08/2024	02/03/2025
CA	LDS	Land Disposal Sites Listing (GEOTRACKER)	State Water Qualilty Control Board	02/24/2025	02/24/2025	02/26/2025
CA	LIENS	Environmental Liens Listing	Department of Toxic Substances Control	11/26/2024	12/03/2024	12/31/2024
CA	LUST	Leaking Underground Fuel Tank Report (GEOTRACKER)	State Water Resources Control Board	02/24/2025	02/24/2025	02/26/2025
CA	LUST REG 1	Active Toxic Site Investigation	California Regional Water Quality Control Boa	02/01/2001	02/28/2001	03/29/2001
CA	LUST REG 2	Fuel Leak List	California Regional Water Quality Control Boa	09/30/2004	10/20/2004	11/19/2004
CA	LUST REG 3	Leaking Underground Storage Tank Database	California Regional Water Quality Control Boa	05/19/2003	05/19/2003	06/02/2003
CA	LUST REG 4	Underground Storage Tank Leak List	California Regional Water Quality Control Boa	09/07/2004	09/07/2004	10/12/2004
CA	LUST REG 5	Leaking Underground Storage Tank Database	California Regional Water Quality Control Boa	07/01/2008	07/22/2008	07/31/2008
CA	LUST REG 6L	Leaking Underground Storage Tank Case Listing	California Regional Water Quality Control Boa	09/09/2003	09/10/2003	10/07/2003
CA	LUST REG 6V	Leaking Underground Storage Tank Case Listing	California Regional Water Quality Control Boa	06/07/2005	06/07/2005	06/29/2005
CA	LUST REG 7	Leaking Underground Storage Tank Case Listing	California Regional Water Quality Control Boa	02/26/2004	02/26/2004	03/24/2004
CA	LUST REG 8	Leaking Underground Storage Tanks	California Regional Water Quality Control Boa	02/14/2005	02/15/2005	03/28/2005
CA	LUST REG 9	Leaking Underground Storage Tank Report	California Regional Water Quality Control Boa	03/01/2001	04/23/2001	05/21/2001
CA	MCS	Military Cleanup Sites Listing (GEOTRACKER)	State Water Resources Control Board	02/24/2025	02/24/2025	02/26/2025
CA	MILITARY PRIV SITES	Military Privatized Sites (GEOTRACKER)	State Water Resources Control Board	02/24/2025	02/24/2025	02/26/2025
CA	MILITARY UST SITES	Military UST Sites (GEOTRACKER)	State Water Resources Control Board	02/24/2025	02/24/2025	02/26/2025
CA	MINES	Mines Site Location Listing	Department of Conservation	12/02/2024	12/03/2024	02/24/2025
CA	MWMP	Medical Waste Management Program Listing	Department of Public Health	10/07/2024	11/20/2024	02/13/2025
CA	NON-CASE INFO	Non-Case Information Sites (GEOTRACKER)	State Water Resources Control Board	02/24/2025	02/24/2025	02/26/2025
CA	NOTIFY 65	Proposition 65 Records	State Water Resources Control Board	09/05/2024	09/06/2024	11/13/2024
CA	NPDES	NPDES Permits Listing	State Water Resources Control Board	11/04/2024	11/05/2024	01/31/2025
CA	OTHER OIL GAS	Other Oil & Gas Projects Sites (GEOTRACKER)	State Water Resources Control Board	02/24/2025	02/24/2025	02/26/2025
CA	PEST LIC	Pesticide Regulation Licenses Listing	Department of Pesticide Regulation	11/20/2024	11/20/2024	02/13/2025
CA	PFAS	PFAS Contamination Site Location Listing	State Water Resources Control Board	12/02/2024	12/03/2024	02/24/2025
CA	PROC	Certified Processors Database	Department of Conservation	12/02/2024	12/03/2024	02/24/2025
CA	PROD WATER PONDS	Produced Water Ponds Sites (GEOTRACKER)	State Water Resources Control Board	02/24/2025	02/24/2025	02/26/2025
CA	PROJECT	Project Sites (GEOTRACKER)	State Water Resources Control Board	02/24/2025	02/24/2025	02/26/2025
CA	RESPONSE	State Response Sites	Department of Toxic Substances Control	01/21/2025	01/22/2025	04/03/2025
CA	RGA LF	Recovered Government Archive Solid Waste Facilities List	Department of Resources Recycling and Recover		07/01/2013	01/13/2014
CA	RGA LUST	Recovered Government Archive Leaking Underground Storage Tan	State Water Resources Control Board		07/01/2013	12/30/2013
CA	SAMPLING POINT	Sampling Point ? Public Sites (GEOTRACKER)	State Water Resources Control Board	02/24/2025	02/24/2025	02/26/2025
CA	SAN FRANCISCO AST	Aboveground Storage Tank Site Listing	San Francisco County Department of Public Hea	07/29/2024	07/30/2024	10/17/2024
CA	SAN JOSE HAZMAT	Hazardous Material Facilities	City of San Jose Fire Department	11/03/2020	11/05/2020	01/26/2021
CA	SCH	School Property Evaluation Program	Department of Toxic Substances Control	01/21/2025	01/22/2025	04/03/2025
CA	SLIC REG 1	Active Toxic Site Investigations	California Regional Water Quality Control Boa	04/03/2003	04/07/2003	04/25/2003

GOVERNMENT RECORDS SEARCHED / DATA CURRENCY TRACKING

St	Acronym	Full Name	Government Agency	Gov Date	Arvl. Date	Active Date
CA	SLIC REG 2	Spills, Leaks, Investigation & Cleanup Cost Recovery Listing	Regional Water Quality Control Board San Fran	09/30/2004	10/20/2004	11/19/2004
CA	SLIC REG 3	Spills, Leaks, Investigation & Cleanup Cost Recovery Listing	California Regional Water Quality Control Boa	05/18/2006	05/18/2006	06/15/2006
CA	SLIC REG 4	Spills, Leaks, Investigation & Cleanup Cost Recovery Listing	Region Water Quality Control Board Los Angele	11/17/2004	11/18/2004	01/04/2005
CA	SLIC REG 5	Spills, Leaks, Investigation & Cleanup Cost Recovery Listing	Regional Water Quality Control Board Central	04/01/2005	04/05/2005	04/21/2005
CA	SLIC REG 6L	SLIC Sites	California Regional Water Quality Control Boa	09/07/2004	09/07/2004	10/12/2004
CA	SLIC REG 6V	Spills, Leaks, Investigation & Cleanup Cost Recovery Listing	Regional Water Quality Control Board, Victorv	05/24/2005	05/25/2005	06/16/2005
CA	SLIC REG 7	SLIC List	California Regional Quality Control Board, Co	11/24/2004	11/29/2004	01/04/2005
CA	SLIC REG 8	Spills, Leaks, Investigation & Cleanup Cost Recovery Listing	California Region Water Quality Control Board	04/03/2008	04/03/2008	04/14/2008
CA	SLIC REG 9	Spills, Leaks, Investigation & Cleanup Cost Recovery Listing	California Regional Water Quality Control Boa	09/10/2007	09/11/2007	09/28/2007
CA	SPILLS 90	SPILLS90 data from FirstSearch	FirstSearch	06/06/2012	01/03/2013	02/22/2013
CA	SWEEPS UST	SWEEPS UST Listing	State Water Resources Control Board	06/01/1994	07/07/2005	08/11/2005
CA	SWF/LF (SWIS)	Solid Waste Information System	Department of Resources Recycling and Recover	11/04/2024	11/06/2024	01/31/2025
CA	SWRCY	Recycler Database	Department of Conservation	12/02/2024	12/03/2024	02/24/2025
CA	TOXIC PITS	Toxic Pits Cleanup Act Sites	State Water Resources Control Board	07/01/1995	08/30/1995	09/26/1995
CA	UIC	UIC Listing	Deaprtment of Conservation	12/02/2024	12/03/2024	02/25/2025
CA	UIC GEO	Underground Injection Control Sites (GEOTRACKER)	State Water Resource Control Board	02/24/2025	02/24/2025	02/26/2025
CA	UST	Active UST Facilities	SWRCB	11/26/2024	11/26/2024	02/20/2025
CA	UST CLOSURE	Proposed Closure of Underground Storage Tank (UST) Cases	State Water Resources Control Board	11/25/2024	12/03/2024	01/07/2025
CA	VCP	Voluntary Cleanup Program Properties	Department of Toxic Substances Control	01/21/2025	01/22/2025	04/03/2025
CA	WASTEWATER PITS	Oil Wastewater Pits Listing	RWQCB, Central Valley Region	02/11/2021	07/01/2021	09/29/2021
CA	WDR	Waste Discharge Requirements Listing	State Water Resources Control Board	12/02/2024	12/03/2024	02/25/2025
CA	WDS	Waste Discharge System	State Water Resources Control Board	06/19/2007	06/20/2007	06/29/2007
CA	WELL STIM PROJ	Well Stimulation Project (GEOTRACKER)	State Water Resources Control Board	02/24/2025	02/24/2025	02/26/2025
CA	WIP	Well Investigation Program Case List	Los Angeles Water Quality Control Board	07/03/2009	07/21/2009	08/03/2009
CA	WMUDS/SWAT	Waste Management Unit Database	State Water Resources Control Board	04/01/2000	04/10/2000	05/10/2000
US	2020 COR ACTION	2020 Corrective Action Program List	Environmental Protection Agency	09/30/2017	05/08/2018	07/20/2018
US	ABANDONED MINES	Abandoned Mines	Department of Interior	12/10/2024	12/11/2024	02/18/2025
US	AQUEOUS FOAM NRC	Aqueous Foam Related Incidents Listing	Environmental Protection Agency	12/30/2024	01/02/2025	01/10/2025
US	BIOSOLIDS	ICIS-NPDES Biosolids Facility Data	Environmental Protection Agency	01/12/2025	01/14/2025	03/20/2025
US	BRS	Biennial Reporting System	EPA/NTIS	12/31/2023	02/19/2025	03/07/2025
US	COAL ASH DOE	Steam-Electric Plant Operation Data	Department of Energy	12/31/2023	10/16/2024	01/14/2025
US	COAL ASH EPA	Coal Combustion Residues Surface Impoundments List	Environmental Protection Agency	01/12/2017	03/05/2019	11/11/2019
US	CONSENT	Superfund (CERCLA) Consent Decrees	Department of Justice, Consent Decree Library	09/30/2024	10/09/2024	01/10/2025
US	CORRACTS	Corrective Action Report	EPA	02/17/2025	02/19/2025	03/06/2025
US	DEBRIS REGION 9	Torres Martinez Reservation Illegal Dump Site Locations	EPA, Region 9	01/12/2009	05/07/2009	09/21/2009
US	DOCKET HWC	Hazardous Waste Compliance Docket Listing	Environmental Protection Agency	05/06/2021	05/21/2021	08/11/2021
US	DOD	Department of Defense Sites	USGS	06/07/2021	07/13/2021	03/09/2022
US	DOT OPS	Incident and Accident Data	Department of Transporation, Office of Pipeli	10/04/2024	10/16/2024	12/06/2024
US	Delisted NPL	National Priority List Deletions	EPA	12/19/2024	01/02/2025	01/21/2025
US	E MANIFEST	Hazardous Waste Electronic Manifest System	Environmental Protection Agency	02/17/2025	02/19/2025	03/14/2025
US	ECHO	Enforcement & Compliance History Information	Environmental Protection Agency	12/21/2024	12/27/2024	01/10/2025
US	EDR Hist Auto	EDR Exclusive Historical Auto Stations	EDR, Inc.			
US	EDR Hist Cleaner	EDR Exclusive Historical Cleaners	EDR, Inc.			
US	EDR MGP	EDR Proprietary Manufactured Gas Plants	EDR, Inc.			
US	EPA WATCH LIST	EPA Watch List	Environmental Protection Agency	08/30/2013	03/21/2014	06/17/2014
US	ERNS	Emergency Response Notification System	National Response Center, United States Coast	12/03/2024	12/11/2024	02/18/2025
US	FEDERAL FACILITY	Federal Facility Site Information listing	Environmental Protection Agency	11/20/2024	12/18/2024	12/20/2024

GOVERNMENT RECORDS SEARCHED / DATA CURRENCY TRACKING

St	Acronym	Full Name	Government Agency	Gov Date	Arvl. Date	Active Date
US	FEDLAND	Federal and Indian Lands	U.S. Geological Survey	04/02/2018	04/11/2018	11/06/2019
US	FEMA UST	Underground Storage Tank Listing	FEMA	08/12/2024	10/30/2024	01/14/2025
US	FINDS	Facility Index System/Facility Registry System	EPA	11/11/2024	11/20/2024	02/18/2025
US	FTTS	FIFRA/ TSCA Tracking System - FIFRA (Federal Insecticide, Fu	EPA/Office of Prevention, Pesticides and Toxi	04/09/2009	04/16/2009	05/11/2009
US	FTTS INSP	FIFRA/ TSCA Tracking System - FIFRA (Federal Insecticide, Fu	EPA	04/09/2009	04/16/2009	05/11/2009
US	FUDS	Formerly Used Defense Sites	U.S. Army Corps of Engineers	10/01/2024	11/12/2024	01/21/2025
US	FUELS PROGRAM	EPA Fuels Program Registered Listing	EPA	11/08/2024	11/08/2024	01/14/2025
US	FUSRAP	Formerly Utilized Sites Remedial Action Program	Department of Energy	03/03/2023	03/03/2023	06/09/2023
US	HIST FTTS	FIFRA/TSCA Tracking System Administrative Case Listing	Environmental Protection Agency	10/19/2006	03/01/2007	04/10/2007
US	HIST FTTS INSP	FIFRA/TSCA Tracking System Inspection & Enforcement Case Lis	Environmental Protection Agency	10/19/2006	03/01/2007	04/10/2007
US	HMIRS	Hazardous Materials Information Reporting System	U.S. Department of Transportation	12/10/2024	12/11/2024	02/27/2025
US	ICIS	Integrated Compliance Information System	Environmental Protection Agency	11/18/2016	11/23/2016	02/10/2017
US	IHS OPEN DUMPS	Open Dumps on Indian Land	Department of Health & Human Serivces, Indian	02/07/2024	11/13/2024	11/19/2024
US	INDIAN LUST R1	Leaking Underground Storage Tanks on Indian Land	EPA Region 1	11/18/2024	01/16/2025	04/07/2025
US	INDIAN LUST R10	Leaking Underground Storage Tanks on Indian Land	EPA Region 10	11/18/2024	01/16/2025	04/07/2025
US	INDIAN LUST R4	Leaking Underground Storage Tanks on Indian Land	EPA Region 4	11/18/2024	01/16/2025	04/07/2025
US	INDIAN LUST R5	Leaking Underground Storage Tanks on Indian Land	EPA, Region 5	11/18/2024	01/16/2025	04/07/2025
US	INDIAN LUST R6	Leaking Underground Storage Tanks on Indian Land	EPA Region 6	11/18/2024	01/16/2025	04/07/2025
US	INDIAN LUST R7	Leaking Underground Storage Tanks on Indian Land	EPA Region 7	01/07/2025	01/16/2025	04/07/2025
US	INDIAN LUST R8	Leaking Underground Storage Tanks on Indian Land	EPA Region 8	11/18/2024	01/16/2025	04/07/2025
US	INDIAN LUST R9	Leaking Underground Storage Tanks on Indian Land	Environmental Protection Agency	01/07/2025	01/16/2025	04/07/2025
US	INDIAN ODI	Report on the Status of Open Dumps on Indian Lands	Environmental Protection Agency	12/31/1998	12/03/2007	01/24/2008
US	INDIAN RESERV	Indian Reservations	USGS	12/31/2014	07/14/2015	01/10/2017
US	INDIAN UST R1	Underground Storage Tanks on Indian Land	EPA, Region 1	11/18/2024	01/16/2025	04/07/2025
US	INDIAN UST R10	Underground Storage Tanks on Indian Land	EPA Region 10	11/18/2024	01/16/2025	04/07/2025
US	INDIAN UST R4	Underground Storage Tanks on Indian Land	EPA Region 4	11/08/2024	01/16/2025	04/07/2025
US	INDIAN UST R5	Underground Storage Tanks on Indian Land	EPA Region 5	11/18/2024	01/16/2025	04/07/2025
US	INDIAN UST R6	Underground Storage Tanks on Indian Land	EPA Region 6	11/18/2024	01/16/2025	04/07/2025
US	INDIAN UST R7	Underground Storage Tanks on Indian Land	EPA Region 7	01/07/2025	01/16/2025	04/07/2025
US	INDIAN UST R8	Underground Storage Tanks on Indian Land	EPA Region 8	11/18/2024	01/16/2025	04/07/2025
US	INDIAN UST R9	Underground Storage Tanks on Indian Land	EPA Region 9	10/15/2024	01/16/2025	04/07/2025
US	INDIAN VCP R1	Voluntary Cleanup Priority Listing	EPA, Region 1	07/27/2015	09/29/2015	02/18/2016
US	INDIAN VCP R7	Voluntary Cleanup Priority Lisitng	EPA, Region 7	03/20/2008	04/22/2008	05/19/2008
US	LEAD SMELTER 1	Lead Smelter Sites	Environmental Protection Agency	12/19/2024	01/02/2025	01/21/2025
US	LEAD SMELTER 2	Lead Smelter Sites	American Journal of Public Health	04/05/2001	10/27/2010	12/02/2010
US	LIENS 2	CERCLA Lien Information	Environmental Protection Agency	12/19/2024	01/02/2025	01/21/2025
US	LUCIS	Land Use Control Information System	Department of the Navy	11/11/2024	11/25/2024	02/18/2025
US	MINES MRDS	Mineral Resources Data System	USGS	06/04/2024	11/22/2024	02/18/2025
US	MINES VIOLATIONS	MSHA Violation Assessment Data	DOL, Mine Safety & Health Admi	02/19/2025	02/21/2025	03/20/2025
US	MLTS	Material Licensing Tracking System	Nuclear Regulatory Commission	10/12/2024	10/17/2024	11/19/2024
US	NPL	National Priority List	EPA	12/19/2024	01/02/2025	01/21/2025
US	NPL LIENS	Federal Superfund Liens	EPA	10/15/1991	02/02/1994	03/30/1994
US	ODI	Open Dump Inventory	Environmental Protection Agency	06/30/1985	08/09/2004	09/17/2004
US	PADS	PCB Activity Database System	EPA	07/01/2024	10/02/2024	01/10/2025
US	PCB TRANSFORMER	PCB Transformer Registration Database	Environmental Protection Agency	09/13/2019	11/06/2019	02/10/2020
US	PCS	Permit Compliance System	EPA, Office of Water	12/16/2016	01/06/2017	03/10/2017
US	PCS ENF	Enforcement data	EPA	12/31/2014	02/05/2015	03/06/2015

GOVERNMENT RECORDS SEARCHED / DATA CURRENCY TRACKING

St	Acronym	Full Name	Government Agency	Gov Date	Arvl. Date	Active Date
US	PFAS ATSDR	PFAS Contamination Site Location Listing	Department of Health & Human Services	06/24/2020	03/17/2021	11/08/2022
US	PFAS ECHO	Facilities in Industries that May Be Handling PFAS Listing	Environmental Protection Agency	12/30/2024	01/02/2025	01/10/2025
US	PFAS ECHO FIRE TRAIN	Facilities in Industries that May Be Handling PFAS Listing	Environmental Protection Agency	12/30/2024	01/02/2025	01/10/2025
US	PFAS FEDERAL SITES	Federal Sites PFAS Information	Environmental Protection Agency	12/30/2024	01/02/2025	01/10/2025
US	PFAS NPDES	Clean Water Act Discharge Monitoring Information	Environmental Protection Agency	12/30/2024	01/02/2025	01/14/2025
US	PFAS NPL	Superfund Sites with PFAS Detections Information	Environmental Protection Agency	12/30/2024	01/02/2025	01/10/2025
US	PFAS PROJECT	NORTHEASTERN UNIVERSITY PFAS PROJECT	Social Science Environmental Health Research	05/19/2023	04/05/2024	06/06/2024
US	PFAS PT 139 AIRPORT	All Certified Part 139 Airports PFAS Information Listing	Environmental Protection Agency	12/30/2024	01/02/2025	01/10/2025
US	PFAS RCRA MANIFEST	PFAS Transfers Identified In the RCRA Database Listing	Environmental Protection Agency	12/30/2024	01/02/2025	01/10/2025
US	PFAS TRIS	List of PFAS Added to the TRI	Environmental Protection Agency	12/30/2024	01/02/2025	01/10/2025
US	PFAS TSCA	PFAS Manufacture and Imports Information	Environmental Protection Agency	12/30/2024	01/02/2025	01/10/2025
US	PFAS WQP	Ambient Environmental Sampling for PFAS	Environmental Protection Agency	12/13/2024	01/02/2025	01/10/2025
US	PRP	Potentially Responsible Parties	EPA	02/26/2025	03/03/2025	04/07/2025
US	Proposed NPL	Proposed National Priority List Sites	EPA	12/19/2024	01/02/2025	01/21/2025
US	RAATS	RCRA Administrative Action Tracking System	EPA	04/17/1995	07/03/1995	08/07/1995
US	RADINFO	Radiation Information Database	Environmental Protection Agency	07/01/2019	07/01/2019	09/23/2019
US	RCRA NonGen / NLR	RCRA - Non Generators / No Longer Regulated	Environmental Protection Agency	02/17/2025	02/19/2025	03/06/2025
US	RCRA-LQG	RCRA - Large Quantity Generators	Environmental Protection Agency	02/17/2025	02/19/2025	03/06/2025
US	RCRA-SQG	RCRA - Small Quantity Generators	Environmental Protection Agency	02/17/2025	02/19/2025	03/06/2025
US	RCRA-TSDF	RCRA - Treatment, Storage and Disposal	Environmental Protection Agency	02/17/2025	02/19/2025	03/06/2025
US	RCRA-VSQG	RCRA - Very Small Quantity Generators (Formerly Conditionall	Environmental Protection Agency	02/17/2025	02/19/2025	03/06/2025
US	RMP	Risk Management Plans	Environmental Protection Agency	01/01/2025	01/17/2025	04/07/2025
US	ROD	Records Of Decision	EPA	01/29/2025	02/03/2025	02/27/2025
US	SCRD DRYCLEANERS	State Coalition for Remediation of Drycleaners Listing	Environmental Protection Agency	07/30/2021	02/03/2023	02/10/2023
US	SEMS	Superfund Enterprise Management System	EPA	12/19/2024	01/02/2025	01/21/2025
US	SEMS-ARCHIVE	Superfund Enterprise Management System Archive	EPA	12/19/2024	01/02/2025	01/21/2025
US	SSTS	Section 7 Tracking Systems	EPA	01/13/2025	01/15/2025	04/07/2025
US	TRIS	Toxic Chemical Release Inventory System	EPA	12/31/2023	02/11/2025	02/18/2025
US	TSCA	Toxic Substances Control Act	EPA	12/31/2020	06/14/2022	03/24/2023
US	UMTRA	Uranium Mill Tailings Sites	Department of Energy	02/12/2025	02/12/2025	02/27/2025
US	US AIRS (AFS)	Aerometric Information Retrieval System Facility Subsystem (	EPA	10/12/2016	10/26/2016	02/03/2017
US	US AIRS MINOR	Air Facility System Data	EPA	10/12/2016	10/26/2016	02/03/2017
US	US BROWNFIELDS	A Listing of Brownfields Sites	Environmental Protection Agency	09/09/2024	09/11/2024	12/06/2024
US	US CDL	Clandestine Drug Labs	Drug Enforcement Administration	05/20/2024	08/19/2024	10/09/2024
US	US ENG CONTROLS	Engineering Controls Sites List	Environmental Protection Agency	11/04/2024	11/15/2024	02/11/2025
US	US FIN ASSUR	Financial Assurance Information	Environmental Protection Agency	02/17/2025	02/19/2025	03/06/2025
US	US HIST CDL	National Clandestine Laboratory Register	Drug Enforcement Administration	05/20/2024	08/19/2024	10/09/2024
US	US INST CONTROLS	Institutional Controls Sites List	Environmental Protection Agency	11/04/2024	11/15/2024	02/11/2025
US	US MINES	Mines Master Index File	Department of Labor, Mine Safety and Health A	02/03/2025	02/18/2025	03/20/2025
US	US MINES 2	Ferrous and Nonferrous Metal Mines Database Listing	USGS	05/02/2024	08/20/2024	10/09/2024
US	US MINES 3	Active Mines & Mineral Plants Database Listing	USGS	04/14/2011	06/08/2011	09/13/2011
US	UST FINDER	UST Finder Database	Environmental Protection Agency	06/08/2023	10/04/2023	01/18/2024
US	UST FINDER RELEASE	UST Finder Releases Database	Environmental Protecton Agency	06/08/2023	10/31/2023	01/18/2024
US	UXO	Unexploded Ordnance Sites	Department of Defense	09/06/2023	09/13/2023	12/11/2023

GOVERNMENT RECORDS SEARCHED / DATA CURRENCY TRACKING

St	Acronym	Full Name	Government Agency	Gov Date	Arvl. Date	Active Date
CT	CT MANIFEST	Hazardous Waste Manifest Data	Department of Energy & Environmental Protecti	11/04/2024	11/05/2024	01/27/2025
NJ	NJ MANIFEST	Manifest Information	Department of Environmental Protection	12/31/2018	04/10/2019	05/16/2019
NY	NY MANIFEST	Facility and Manifest Data	Department of Environmental Conservation	12/31/2019	11/30/2023	12/01/2023
PA	PA MANIFEST	Manifest Information	Department of Environmental Protection	06/30/2018	07/19/2019	09/10/2019
RI	RI MANIFEST	Manifest information	Department of Environmental Management	12/31/2020	11/30/2021	02/18/2022
WI	WI MANIFEST	Manifest Information	Department of Natural Resources	05/31/2018	06/19/2019	09/03/2019
US	AHA Hospitals	Sensitive Receptor: AHA Hospitals	American Hospital Association, Inc.			
US	Medical Centers	Sensitive Receptor: Medical Centers	Centers for Medicare & Medicaid Services			
US	Nursing Homes	Sensitive Receptor: Nursing Homes	National Institutes of Health			
US	Public Schools	Sensitive Receptor: Public Schools	National Center for Education Statistics			
US	Private Schools	Sensitive Receptor: Private Schools	National Center for Education Statistics			
CA	Daycare Centers	Sensitive Receptor: Licensed Facilities	Department of Social Services			
US	Flood Zones	100-year and 500-year flood zones	Emergency Management Agency (FEMA)			
US	NWI	National Wetlands Inventory	U.S. Fish and Wildlife Service			
CA	State Wetlands	Wetland Inventory	Department of Fish and Wildlife			
US	Topographic Map	Current USGS 7.5 Minute Topographic Map	U.S. Geological Survey			
US	Oil/Gas Pipelines		Endeavor Business Media			
US	Electric Power Transmission Line Data		Endeavor Business Media			

STREET AND ADDRESS INFORMATION

© 2015 TomTom North America, Inc. All rights reserved. This material is proprietary and the subject of copyright protection and other intellectual property rights owned by or licensed to Tele Atlas North America, Inc. The use of this material is subject to the terms of a license agreement. You will be held liable for any unauthorized copying or disclosure of this material.

GEOCHECK ®- PHYSICAL SETTING SOURCE ADDENDUM

TARGET PROPERTY ADDRESS

BAKERSFIELD TEMPLE
12310 STOCKDALE HIGHWAY
BAKERSFIELD, CA 93312

TARGET PROPERTY COORDINATES

Latitude (North):	35.354983 - 35° 21' 17.94"
Longitude (West):	119.138502 - 119° 8' 18.61"
Universal Tranverse Mercator:	Zone 11
UTM X (Meters):	305685.1
UTM Y (Meters):	3914310.8
Elevation:	367 ft. above sea level

USGS TOPOGRAPHIC MAP

Target Property Map:	50004632 STEVENS, CA
Version Date:	2021
Southeast Map:	50005168 GOSFORD, CA
Version Date:	2021

EDR's GeoCheck Physical Setting Source Addendum is provided to assist the environmental professional in forming an opinion about the impact of potential contaminant migration.

Assessment of the impact of contaminant migration generally has two principle investigative components:

1. Groundwater flow direction, and
2. Groundwater flow velocity.

Groundwater flow direction may be impacted by surface topography, hydrology, hydrogeology, characteristics of the soil, and nearby wells. Groundwater flow velocity is generally impacted by the nature of the geologic strata.

GEOCHECK® - PHYSICAL SETTING SOURCE SUMMARY

GROUNDWATER FLOW DIRECTION INFORMATION

Groundwater flow direction for a particular site is best determined by a qualified environmental professional using site-specific well data. If such data is not reasonably ascertainable, it may be necessary to rely on other sources of information, such as surface topographic information, hydrologic information, hydrogeologic data collected on nearby properties, and regional groundwater flow information (from deep aquifers).

TOPOGRAPHIC INFORMATION

Surface topography may be indicative of the direction of surficial groundwater flow. This information can be used to assist the environmental professional in forming an opinion about the impact of nearby contaminated properties or, should contamination exist on the target property, what downgradient sites might be impacted.

TARGET PROPERTY TOPOGRAPHY

General Topographic Gradient: General SSW

SURROUNDING TOPOGRAPHY: ELEVATION PROFILES

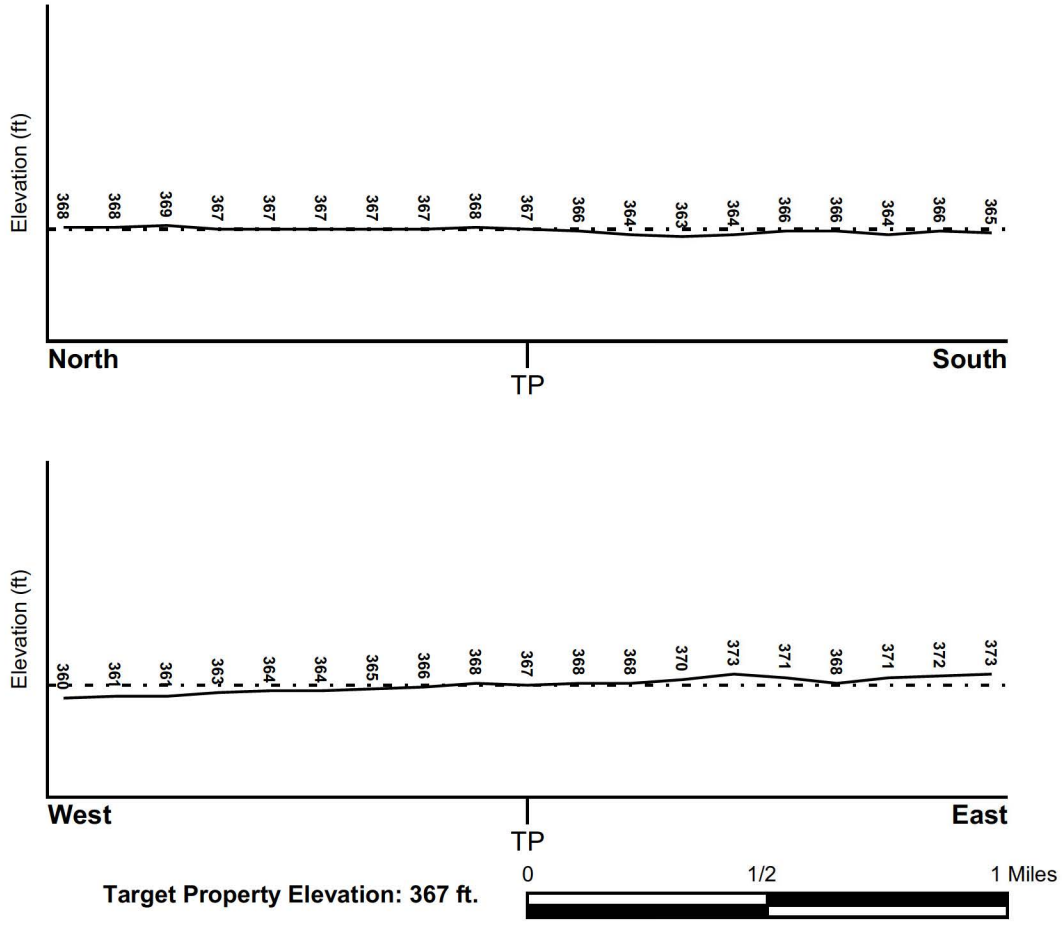

Source: Topography has been determined from the USGS 7.5' Digital Elevation Model and should be evaluated on a relative (not an absolute) basis. Relative elevation information between sites of close proximity should be field verified.

GEOCHECK® - PHYSICAL SETTING SOURCE SUMMARY

HYDROLOGIC INFORMATION

Surface water can act as a hydrologic barrier to groundwater flow. Such hydrologic information can be used to assist the environmental professional in forming an opinion about the impact of nearby contaminated properties or, should contamination exist on the target property, what downgradient sites might be impacted.

Refer to the Physical Setting Source Map following this summary for hydrologic information (major waterways and bodies of water).

FEMA FLOOD ZONE

Flood Plain Panel at Target Property	FEMA Source Type
06029C2257E	FEMA FIRM Flood data

Additional Panels in search area:	FEMA Source Type
06029C2275E	FEMA FIRM Flood data
06029C2276E	FEMA FIRM Flood data

NATIONAL WETLAND INVENTORY

NWI Quad at Target Property	NWI Electronic Data Coverage
STEVENS	YES - refer to the Overview Map and Detail Map

HYDROGEOLOGIC INFORMATION

Hydrogeologic information obtained by installation of wells on a specific site can often be an indicator of groundwater flow direction in the immediate area. Such hydrogeologic information can be used to assist the environmental professional in forming an opinion about the impact of nearby contaminated properties or, should contamination exist on the target property, what downgradient sites might be impacted.

Site-Specific Hydrogeological Data*:

Search Radius:	1.25 miles
Status:	Not found

AQUIFLOW®

Search Radius: 1.000 Mile.

EDR has developed the AQUIFLOW Information System to provide data on the general direction of groundwater flow at specific points. EDR has reviewed reports submitted by environmental professionals to regulatory authorities at select sites and has extracted the date of the report, groundwater flow direction as determined hydrogeologically, and the depth to water table.

MAP ID	LOCATION FROM TP	GENERAL DIRECTION GROUNDWATER FLOW
Not Reported		

* ©1996 Site-specific hydrogeological data gathered by CERCLIS Alerts, Inc., Bainbridge Island, WA. All rights reserved. All of the information and opinions presented are those of the cited EPA report(s), which were completed under a Comprehensive Environmental Response Compensation and Liability Information System (CERCLIS) investigation.

GEOCHECK® - PHYSICAL SETTING SOURCE SUMMARY

GROUNDWATER FLOW VELOCITY INFORMATION

Groundwater flow velocity information for a particular site is best determined by a qualified environmental professional using site specific geologic and soil strata data. If such data are not reasonably ascertainable, it may be necessary to rely on other sources of information, including geologic age identification, rock stratigraphic unit and soil characteristics data collected on nearby properties and regional soil information. In general, contaminant plumes move more quickly through sandy-gravelly types of soils than silty-clayey types of soils.

GEOLOGIC INFORMATION IN GENERAL AREA OF TARGET PROPERTY

Geologic information can be used by the environmental professional in forming an opinion about the relative speed at which contaminant migration may be occurring.

ROCK STRATIGRAPHIC UNIT

Era:	Cenozoic
System:	Quaternary
Series:	Quaternary
Code:	Q *(decoded above as Era, System & Series)*

GEOLOGIC AGE IDENTIFICATION

Category: Stratifed Sequence

Geologic Age and Rock Stratigraphic Unit Source: P.G. Schruben, R.E. Arndt and W.J. Bawiec, Geology of the Conterminous U.S. at 1:2,500,000 Scale - a digital representation of the 1974 P.B. King and H.M. Beikman Map, USGS Digital Data Series DDS - 11 (1994).

SSURGO SOIL MAP - 7951620.2s

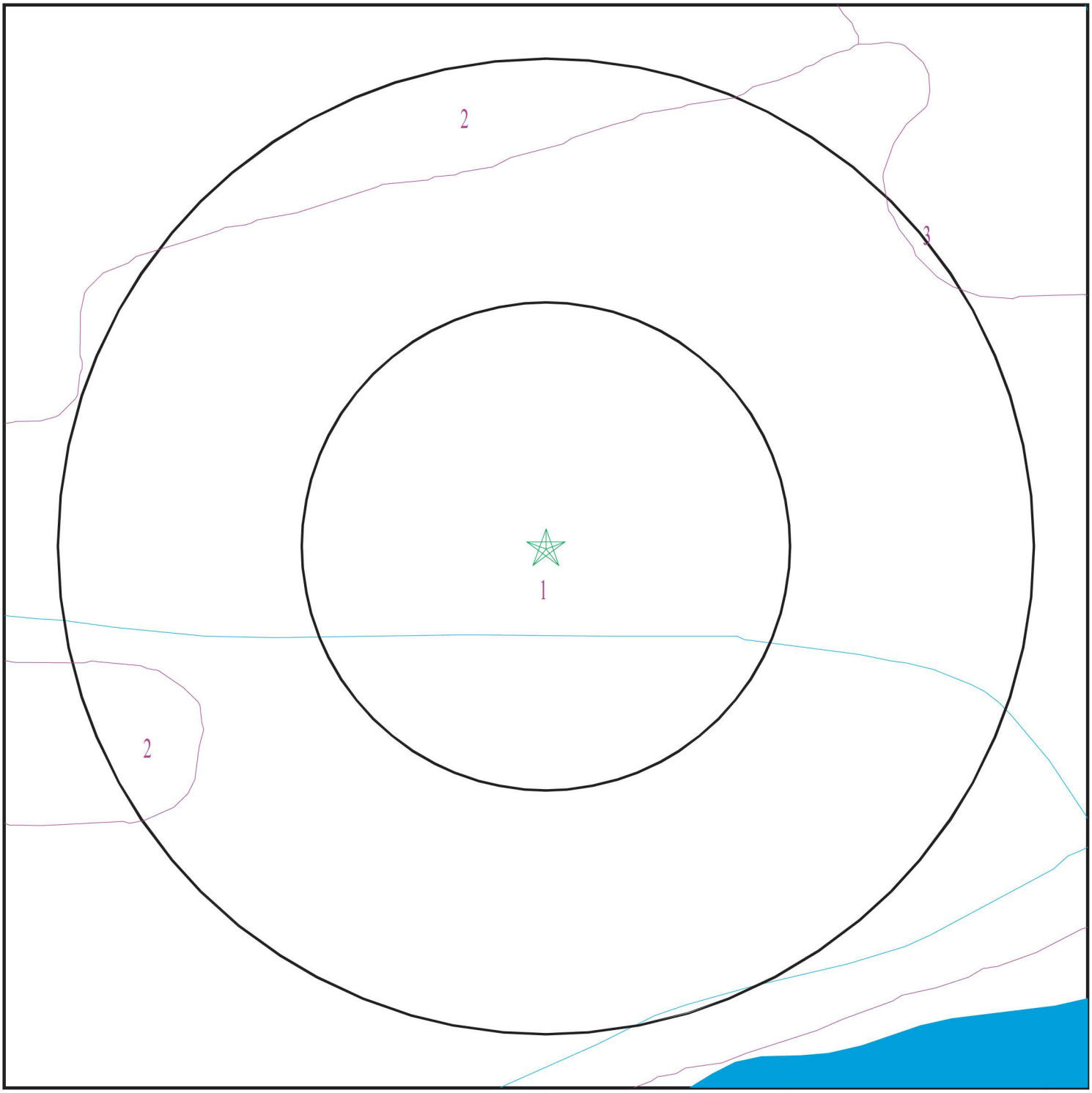

Target Property
SSURGO Soil
Water

SITE NAME:	Bakersfield Temple	CLIENT:	Terracon
ADDRESS:	12310 Stockdale Highway Bakersfield CA 93312	CONTACT:	Baylie Zemke
LAT/LONG:	35.354983 / 119.138502	INQUIRY #:	7951620.2s
		DATE:	April 08, 2025 2:58 pm

Copyright © 2025 EDR, Inc. © 2015 TomTom Rel. 2015.

GEOCHECK® - PHYSICAL SETTING SOURCE SUMMARY

DOMINANT SOIL COMPOSITION IN GENERAL AREA OF TARGET PROPERTY

The U.S. Department of Agriculture's (USDA) Soil Conservation Service (SCS) leads the National Cooperative Soil Survey (NCSS) and is responsible for collecting, storing, maintaining and distributing soil survey information for privately owned lands in the United States. A soil map in a soil survey is a representation of soil patterns in a landscape. The following information is based on Soil Conservation Service SSURGO data.

Soil Map ID: 1

Soil Component Name: WASCO

Soil Surface Texture:
Hydrologic Group: Class B - Moderate infiltration rates. Deep and moderately deep, moderately well and well drained soils with moderately coarse textures.

Soil Drainage Class: Well drained

Hydric Status: Not hydric

Corrosion Potential - Uncoated Steel: High

Depth to Bedrock Min: > 0 inches

Depth to Watertable Min: > 0 inches

Soil Layer Information							
	Boundary			Classification		Saturated hydraulic conductivity micro m/sec	Soil Reaction (pH)
Layer	Upper	Lower	Soil Texture Class	AASHTO Group	Unified Soil		
1	0 inches	14 inches		Not reported	Not reported	Max: 42 Min: 14	Max: 8.4 Min: 6.6
2	14 inches	59 inches		Not reported	Not reported	Max: 42 Min: 14	Max: 8.4 Min: 6.6

Soil Map ID: 2

Soil Component Name: CAJON

Soil Surface Texture:
Hydrologic Group: Class A - High infiltration rates. Soils are deep, well drained to excessively drained sands and gravels.

Soil Drainage Class: Somewhat excessively drained

Hydric Status: Not hydric

Corrosion Potential - Uncoated Steel: Moderate

Depth to Bedrock Min: > 0 inches

Depth to Watertable Min: > 0 inches

Soil Layer Information							
	Boundary			Classification		Saturated hydraulic conductivity micro m/sec	Soil Reaction (pH)
Layer	Upper	Lower	Soil Texture Class	AASHTO Group	Unified Soil		
1	0 inches	9 inches		Not reported	Not reported	Max: 141 Min: 42	Max: 8.4 Min: 7.4
2	9 inches	40 inches		Not reported	Not reported	Max: 141 Min: 42	Max: 8.4 Min: 7.4
3	40 inches	59 inches		Not reported	Not reported	Max: 141 Min: 42	Max: 8.4 Min: 7.4

Soil Map ID: 3

Soil Component Name: CAJON

Soil Surface Texture:

Hydrologic Group: Class A - High infiltration rates. Soils are deep, well drained to excessively drained sands and gravels.

Soil Drainage Class: Somewhat excessively drained

Hydric Status: Not hydric

Corrosion Potential - Uncoated Steel: Moderate

Depth to Bedrock Min: > 0 inches

Depth to Watertable Min: > 0 inches

Soil Layer Information							
	Boundary			Classification		Saturated hydraulic conductivity micro m/sec	Soil Reaction (pH)
Layer	Upper	Lower	Soil Texture Class	AASHTO Group	Unified Soil		
1	0 inches	9 inches		Not reported	Not reported	Max: 141 Min: 42	Max: 8.4 Min: 7.4
2	9 inches	44 inches		Not reported	Not reported	Max: 141 Min: 42	Max: 8.4 Min: 7.4
3	44 inches	59 inches		Not reported	Not reported	Max: 141 Min: 42	Max: 8.4 Min: 7.4

LOCAL / REGIONAL WATER AGENCY RECORDS

EDR Local/Regional Water Agency records provide water well information to assist the environmental professional in assessing sources that may impact ground water flow direction, and in forming an opinion about the impact of contaminant migration on nearby drinking water wells.

GEOCHECK® - PHYSICAL SETTING SOURCE SUMMARY

WELL SEARCH DISTANCE INFORMATION

DATABASE	SEARCH DISTANCE (miles)
Federal USGS	1.000
Federal FRDS PWS	Nearest PWS within 1 mile
State Database	1.000

FEDERAL USGS WELL INFORMATION

MAP ID	WELL ID	LOCATION FROM TP
B7	USGS40000163234	1/4 - 1/2 Mile West
21	USGS40000163083	1/2 - 1 Mile SSW
29	USGS40000163068	1/2 - 1 Mile SSW
K33	USGS40000163223	1/2 - 1 Mile West
I34	USGS40000163277	1/2 - 1 Mile WNW

FEDERAL FRDS PUBLIC WATER SUPPLY SYSTEM INFORMATION

MAP ID	WELL ID	LOCATION FROM TP
No PWS System Found		

Note: PWS System location is not always the same as well location.

STATE DATABASE WELL INFORMATION

MAP ID	WELL ID	LOCATION FROM TP
A1	CADWR9000018385	1/4 - 1/2 Mile ENE
A2	CADDW2000014153	1/4 - 1/2 Mile ENE
3	CADDW2000018097	1/4 - 1/2 Mile ESE
B4	CADWR0000012180	1/4 - 1/2 Mile West
5	CADDW2000017097	1/4 - 1/2 Mile SSW
6	CADWR9000018408	1/4 - 1/2 Mile NNW
B8	CADWR9000018364	1/4 - 1/2 Mile West
9	CADWR9000018410	1/4 - 1/2 Mile NNE
10	CADDW2000012685	1/2 - 1 Mile WNW
11	CADWR9000018411	1/2 - 1 Mile NW
C12	CADWR9000018434	1/2 - 1 Mile NNE
C13	CADWR0000000958	1/2 - 1 Mile NNE
D14	CADDW2000024348	1/2 - 1 Mile WSW
D15	17502	1/2 - 1 Mile WSW
16	CADWR0000007388	1/2 - 1 Mile SW
E17	CADWR0000025334	1/2 - 1 Mile WNW
E18	CADWR9000018394	1/2 - 1 Mile WNW
F19	CAUSGSN00005657	1/2 - 1 Mile NE
F20	CADDW2000017712	1/2 - 1 Mile NE
22	CADDW2000006673	1/2 - 1 Mile East
G23	CADWR9000018418	1/2 - 1 Mile NNW

GEOCHECK® - PHYSICAL SETTING SOURCE SUMMARY

STATE DATABASE WELL INFORMATION

MAP ID	WELL ID	LOCATION FROM TP
G24	CADWR9000018419	1/2 - 1 Mile NNW
25	CADWR9000018429	1/2 - 1 Mile NW
H26	CADWR0000007333	1/2 - 1 Mile WSW
H27	CADWR0000024027	1/2 - 1 Mile WSW
28	CADWR9000018403	1/2 - 1 Mile WNW
I30	CADDW2000003059	1/2 - 1 Mile WNW
J31	CADWR9000018264	1/2 - 1 Mile SE
J32	CADWR0000037987	1/2 - 1 Mile SE
K35	CADWR0000030909	1/2 - 1 Mile West

OTHER STATE DATABASE INFORMATION

STATE OIL/GAS WELL INFORMATION

MAP ID	WELL ID	LOCATION FROM TP
1	CAOG17000013391	1/8 - 1/4 Mile South
2	CAOG17000015108	1/2 - 1 Mile North
3	CAOG17000013812	1/2 - 1 Mile NNE
4	CAOG17000017158	1/2 - 1 Mile WNW
5	CAOG17000017202	1/2 - 1 Mile WNW
6	CAOG17000017199	1/2 - 1 Mile West
7	CAOG17000006717	1/2 - 1 Mile NNW
8	CAOG17000017145	1/2 - 1 Mile West
9	CAOG17000017195	1/2 - 1 Mile WSW
10	CAOG17000014687	1/2 - 1 Mile SE
11	CAOG17000017198	1/2 - 1 Mile WNW
12	CAOG17000010180	1/2 - 1 Mile NNE
13	CAOG17000013086	1/2 - 1 Mile ENE
14	CAOG17000014597	1/2 - 1 Mile NE
15	CAOG17000017144	1/2 - 1 Mile West
16	CAOG17000017197	1/2 - 1 Mile WSW
17	CAOG17000017156	1/2 - 1 Mile WNW
18	CAOG17000017194	1/2 - 1 Mile West

PHYSICAL SETTING SOURCE MAP - 7951620.2s

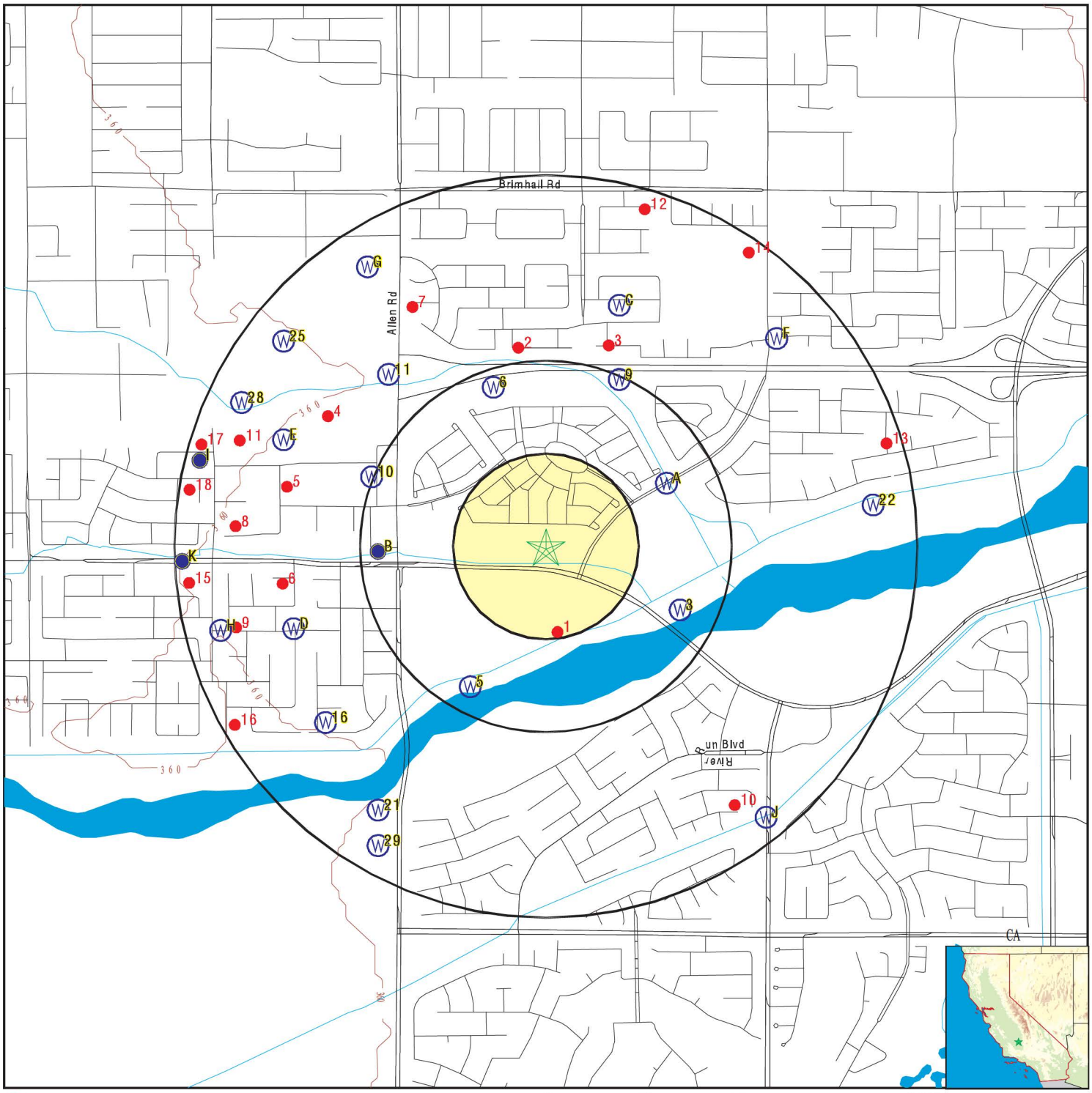

- County Boundary
- Major Roads
- Contour Lines
- Earthquake Fault Lines
- Earthquake epicenter, Richter 5 or greater
- Water Wells
- Public Water Supply Wells
- Cluster of Multiple Icons
- Groundwater Flow Direction
- Indeterminate Groundwater Flow at Location
- Groundwater Flow Varies at Location
- Closest Hydrogeological Data
- Oil, gas or related wells

SITE NAME:	Bakersfield Temple	CLIENT:	Terracon
ADDRESS:	12310 Stockdale Highway Bakersfield CA 93312	CONTACT:	Baylie Zemke
		INQUIRY #:	7951620.2s
LAT/LONG:	35.354983 / 119.138502	DATE:	April 08, 2025 2:57 pm

Copyright © 2025 EDR, Inc. © 2015 TomTom Rel. 2015.

GEOCHECK® - PHYSICAL SETTING SOURCE MAP FINDINGS

Map ID
Direction
Distance
Elevation

	Database	EDR ID Number
A1 **ENE** **1/4 - 1/2 Mile** **Higher**	**CA WELLS**	**CADWR9000018385**

State Well #:	29S26E36Q001M	Station ID:	24052
Well Name:	5E361	Basin Name:	Kern County
Well Use:	Unknown	Well Type:	Unknown
Well Depth:	0	Well Completion Rpt #:	Not Reported

A2 **ENE** **1/4 - 1/2 Mile** **Higher**	**CA WELLS**	**CADDW2000014153**

GAMA:

Well ID:	CA1510040_022_022	Well Type:	MUNICIPAL
Source:	DDW	Other Names:	1510040-022
GAMA Pfas testing:	Not Reported		
Groundwater Quality Data:	https://gamagroundwater.waterboards.ca.gov/gama/gamamap/public/GamaDataDisplay.asp?dataset=DHS&samp_date=&global_id=&assigned_name=CA1510040_022_022&store_num=		
GeoTracker Data:	Not Reported		

---

3 **ESE** **1/4 - 1/2 Mile** **Higher**	**CA WELLS**	**CADDW2000018097**

GAMA:

Well ID:	CA1510040_020_020	Well Type:	MUNICIPAL
Source:	DDW	Other Names:	1510040-020
GAMA Pfas testing:	Not Reported		
Groundwater Quality Data:	https://gamagroundwater.waterboards.ca.gov/gama/gamamap/public/GamaDataDisplay.asp?dataset=DHS&samp_date=&global_id=&assigned_name=CA1510040_020_020&store_num=		
GeoTracker Data:	Not Reported		

B4 **West** **1/4 - 1/2 Mile** **Lower**	**CA WELLS**	**CADWR0000012180**

Well ID:	30S26E02A001M	Well Type:	UNK
Source:	Department of Water Resources		
Other Name:	30S26E02A001M	GAMA PFAS Testing:	Not Reported
Groundwater Quality Data:	https://gamagroundwater.waterboards.ca.gov/gama/gamamap/public/GamaDataDisplay.asp?dataset=DWR&samp_date=&global_id=&assigned_name=30S26E02A001M&store_num=		
GeoTracker Data:	Not Reported		

GEOCHECK® - PHYSICAL SETTING SOURCE MAP FINDINGS

Map ID
Direction
Distance
Elevation | Database | EDR ID Number

5
SSW
1/4 - 1/2 Mile
Lower

CA WELLS **CADDW2000017097**

GAMA:

Well ID:	CA1510040_021_021	Well Type:	MUNICIPAL
Source:	DDW	Other Names:	1510040-021
GAMA Pfas testing:	Not Reported		
Groundwater Quality Data:	https://gamagroundwater.waterboards.ca.gov/gama/gamamap/public/GamaDataDisplay.asp?dataset=DHS&samp_date=&global_id=&assigned_name=CA1510040_021_021&store_num=		
GeoTracker Data:	Not Reported		

6
NNW
1/4 - 1/2 Mile
Lower

CA WELLS **CADWR9000018408**

State Well #:	Not Reported	Station ID:	54545
Well Name:	JRP 2	Basin Name:	Kern County
Well Use:	Other	Well Type:	Single Well
Well Depth:	720	Well Completion Rpt #:	Not Reported

B7
West
1/4 - 1/2 Mile
Lower

FED USGS **USGS40000163234**

Organization ID:	USGS-CA		
Organization Name:	USGS California Water Science Center		
Monitor Location:	030S026E02A001M	Type:	Well
Description:	Not Reported	HUC:	18030012
Drainage Area:	Not Reported	Drainage Area Units:	Not Reported
Contrib Drainage Area:	Not Reported	Contrib Drainage Area Unts:	Not Reported
Aquifer:	Central Valley aquifer system		
Formation Type:	Not Reported	Aquifer Type:	Not Reported
Construction Date:	Not Reported	Well Depth:	Not Reported
Well Depth Units:	Not Reported	Well Hole Depth:	Not Reported
Well Hole Depth Units:	Not Reported		

Ground water levels,Number of Measurements:	1	Level reading date:	1961-02-07
Feet below surface:	59.00	Feet to sea level:	Not Reported
Note:	Not Reported		

B8
West
1/4 - 1/2 Mile
Lower

CA WELLS **CADWR9000018364**

State Well #:	30S26E02A001M	Station ID:	21685
Well Name:	Not Reported	Basin Name:	Kern County
Well Use:	Unknown	Well Type:	Unknown
Well Depth:	0	Well Completion Rpt #:	Not Reported

GEOCHECK® - PHYSICAL SETTING SOURCE MAP FINDINGS

Map ID
Direction
Distance
Elevation | Database | EDR ID Number

9
NNE
1/4 - 1/2 Mile
Higher

CA WELLS **CADWR9000018410**

State Well #:	Not Reported	Station ID:	54544
Well Name:	JRP 1	Basin Name:	Kern County
Well Use:	Other	Well Type:	Single Well
Well Depth:	700	Well Completion Rpt #:	Not Reported

10
WNW
1/2 - 1 Mile
Lower

CA WELLS **CADDW2000012685**

GAMA:

Well ID:	CA1500557_001_001	Well Type:	MUNICIPAL
Source:	DDW	Other Names:	1500557-001
GAMA Pfas testing:	Not Reported		
Groundwater Quality Data:	https://gamagroundwater.waterboards.ca.gov/gama/gamamap/public/GamaDataDisplay.asp?dataset=DHS&samp_date=&global_id=&assigned_name=CA1500557_001_001&store_num=		
GeoTracker Data:	Not Reported		

11
NW
1/2 - 1 Mile
Lower

CA WELLS **CADWR9000018411**

State Well #:	Not Reported	Station ID:	54546
Well Name:	JRP 3	Basin Name:	Kern County
Well Use:	Other	Well Type:	Single Well
Well Depth:	765	Well Completion Rpt #:	Not Reported

C12
NNE
1/2 - 1 Mile
Higher

CA WELLS **CADWR9000018434**

State Well #:	29S26E36G001M	Station ID:	36830
Well Name:	Not Reported	Basin Name:	Kern County
Well Use:	Unknown	Well Type:	Unknown
Well Depth:	0	Well Completion Rpt #:	Not Reported

C13
NNE
1/2 - 1 Mile
Higher

CA WELLS **CADWR0000000958**

Well ID:	29S26E36G001M	Well Type:	UNK
Source:	Department of Water Resources		
Other Name:	29S26E36G001M	GAMA PFAS Testing:	Not Reported
Groundwater Quality Data:	https://gamagroundwater.waterboards.ca.gov/gama/gamamap/public/GamaDataDisplay.asp?dataset=DWR&samp_date=&global_id=&assigned_name=29S26E36G001M&store_num=		

GeoTracker Data: Not Reported

D14
WSW
1/2 - 1 Mile
Lower

CA WELLS **CADDW2000024348**

GAMA:

Well ID:	CA1510031_018_018	Well Type:	MUNICIPAL
Source:	DDW	Other Names:	1510031-018
GAMA Pfas testing:	Not Reported		
Groundwater Quality Data:	https://gamagroundwater.waterboards.ca.gov/gama/gamamap/public/GamaDataDisplay.asp?dataset=DHS&samp_date=&global_id=&assigned_name=CA1510031_018_018&store_num=		
GeoTracker Data:	Not Reported		

D15
WSW
1/2 - 1 Mile
Lower

CA WELLS **17502**

Seq:	17502	Prim sta c:	30S/26E-02B01 M
Frds no:	1510031018	County:	15
District:	12	User id:	CYA
System no:	1510031	Water type:	G
Source nam:	WELL CBK 12-01 (ASHE WEST)	Station ty:	WELL/AMBNT/MUN/INTAKE
Latitude:	352106.0	Longitude:	1190900.0
Precision:	2	Status:	AU
Comment 1:	Not Reported	Comment 2:	Not Reported
Comment 3:	Not Reported	Comment 4:	Not Reported
Comment 5:	Not Reported	Comment 6:	Not Reported
Comment 7:	Not Reported		

System no:	1510031	System nam:	Bakersfield, City Of
Hqname:	CALIFORNIA WTR SERV CO	Address:	1000 BUENA VISTA RD
City:	BAKERSFIELD	State:	CA
Zip:	93311	Zip ext:	Not Reported
Pop serv:	57740	Connection:	18872
Area serve:	Not Reported		

Sample date:	20-MAR-18	Finding:	1.996
Chemical:	NITRATE (AS N)	Report units:	MG/L
Dlr:	0.4		

Sample date:	10-MAY-17	Finding:	2.054
Chemical:	NITRATE (AS N)	Report units:	MG/L
Dlr:	0.4		

Sample date:	14-JUN-16	Finding:	1.938
Chemical:	NITRATE (AS N)	Report units:	MG/L
Dlr:	0.4		

Sample date:	24-MAR-16	Finding:	255.
Chemical:	SPECIFIC CONDUCTANCE	Report units:	US
Dlr:	0.		

Sample date:	24-MAR-16	Finding:	2.
Chemical:	NITRATE + NITRITE (AS N)	Report units:	MG/L
Dlr:	0.4		

GEOCHECK® - PHYSICAL SETTING SOURCE MAP FINDINGS

Sample date:	24-MAR-16	Finding:	11.5
Chemical:	AGGRSSIVE INDEX (CORROSIVITY)	Report units:	Not Reported
Dlr:	0.		
Sample date:	24-MAR-16	Finding:	0.2
Chemical:	TURBIDITY, LABORATORY	Report units:	NTU
Dlr:	0.1		
Sample date:	24-MAR-16	Finding:	160.
Chemical:	TOTAL DISSOLVED SOLIDS	Report units:	MG/L
Dlr:	0.		
Sample date:	24-MAR-16	Finding:	28.
Chemical:	BARIUM	Report units:	UG/L
Dlr:	100.		
Sample date:	24-MAR-16	Finding:	2.6
Chemical:	ARSENIC	Report units:	UG/L
Dlr:	2.		
Sample date:	24-MAR-16	Finding:	6.3e-002
Chemical:	FLUORIDE (F) (NATURAL-SOURCE)	Report units:	MG/L
Dlr:	0.1		
Sample date:	24-MAR-16	Finding:	17.
Chemical:	SULFATE	Report units:	MG/L
Dlr:	0.5		
Sample date:	24-MAR-16	Finding:	22.
Chemical:	CHLORIDE	Report units:	MG/L
Dlr:	0.		
Sample date:	24-MAR-16	Finding:	1.3
Chemical:	POTASSIUM	Report units:	MG/L
Dlr:	0.		
Sample date:	24-MAR-16	Finding:	39.
Chemical:	SODIUM	Report units:	MG/L
Dlr:	0.		
Sample date:	24-MAR-16	Finding:	0.26
Chemical:	MAGNESIUM	Report units:	MG/L
Dlr:	0.		
Sample date:	24-MAR-16	Finding:	17.
Chemical:	CALCIUM	Report units:	MG/L
Dlr:	0.		
Sample date:	24-MAR-16	Finding:	42.
Chemical:	HARDNESS (TOTAL) AS CACO3	Report units:	MG/L
Dlr:	0.		
Sample date:	24-MAR-16	Finding:	2.
Chemical:	NITRATE (AS N)	Report units:	MG/L
Dlr:	0.4		
Sample date:	24-MAR-16	Finding:	77.
Chemical:	BICARBONATE ALKALINITY	Report units:	MG/L
Dlr:	0.		
Sample date:	24-MAR-16	Finding:	63.
Chemical:	ALKALINITY (TOTAL) AS CACO3	Report units:	MG/L

Dlr:	0.		
Sample date:	24-MAR-16	Finding:	8.06
Chemical:	PH, LABORATORY	Report units:	Not Reported
Dlr:	0.		
Sample date:	24-MAR-16	Finding:	1.
Chemical:	COLOR	Report units:	UNITS
Dlr:	0.		
Sample date:	05-JAN-15	Finding:	19.3
Chemical:	SOURCE TEMPERATURE C	Report units:	C
Dlr:	0.		
Sample date:	05-JAN-15	Finding:	7.1
Chemical:	PH, FIELD	Report units:	Not Reported
Dlr:	0.		
Sample date:	02-DEC-14	Finding:	18.9
Chemical:	SOURCE TEMPERATURE C	Report units:	C
Dlr:	0.		
Sample date:	02-DEC-14	Finding:	7.9
Chemical:	PH, FIELD	Report units:	Not Reported
Dlr:	0.		
Sample date:	04-NOV-14	Finding:	18.4
Chemical:	SOURCE TEMPERATURE C	Report units:	C
Dlr:	0.		
Sample date:	04-NOV-14	Finding:	8.4
Chemical:	PH, FIELD	Report units:	Not Reported
Dlr:	0.		
Sample date:	07-OCT-14	Finding:	8.4
Chemical:	PH, FIELD	Report units:	Not Reported
Dlr:	0.		
Sample date:	07-OCT-14	Finding:	20.4
Chemical:	SOURCE TEMPERATURE C	Report units:	C
Dlr:	0.		
Sample date:	03-SEP-14	Finding:	8.3
Chemical:	PH, FIELD	Report units:	Not Reported
Dlr:	0.		
Sample date:	06-AUG-14	Finding:	8.4
Chemical:	PH, FIELD	Report units:	Not Reported
Dlr:	0.		
Sample date:	01-JUL-14	Finding:	7.7
Chemical:	PH, FIELD	Report units:	Not Reported
Dlr:	0.		
Sample date:	02-JUN-14	Finding:	8.7
Chemical:	PH, FIELD	Report units:	Not Reported
Dlr:	0.		
Sample date:	19-MAY-14	Finding:	21.2
Chemical:	SOURCE TEMPERATURE C	Report units:	C
Dlr:	0.		

Sample date:	19-MAY-14	Finding:	8.7
Chemical:	PH, FIELD	Report units:	Not Reported
Dlr:	0.		
Sample date:	19-MAY-14	Finding:	8.342
Chemical:	NITRATE (AS NO3)	Report units:	MG/L
Dlr:	2.		
Sample date:	06-MAY-14	Finding:	8.3
Chemical:	PH, FIELD	Report units:	Not Reported
Dlr:	0.		
Sample date:	04-MAR-14	Finding:	8.
Chemical:	PH, FIELD	Report units:	Not Reported
Dlr:	0.		
Sample date:	04-FEB-14	Finding:	8.
Chemical:	PH, FIELD	Report units:	Not Reported
Dlr:	0.		
Sample date:	09-JAN-14	Finding:	8.3
Chemical:	PH, FIELD	Report units:	Not Reported
Dlr:	0.		
Sample date:	03-DEC-13	Finding:	8.5
Chemical:	PH, FIELD	Report units:	Not Reported
Dlr:	0.		
Sample date:	05-NOV-13	Finding:	8.8
Chemical:	PH, FIELD	Report units:	Not Reported
Dlr:	0.		
Sample date:	10-OCT-13	Finding:	8.4
Chemical:	PH, FIELD	Report units:	Not Reported
Dlr:	0.		
Sample date:	05-SEP-13	Finding:	8.6
Chemical:	PH, FIELD	Report units:	Not Reported
Dlr:	0.		
Sample date:	08-AUG-13	Finding:	8.52
Chemical:	PH, FIELD	Report units:	Not Reported
Dlr:	0.		
Sample date:	02-JUL-13	Finding:	8.68
Chemical:	PH, FIELD	Report units:	Not Reported
Dlr:	0.		
Sample date:	04-JUN-13	Finding:	8.94
Chemical:	PH, FIELD	Report units:	Not Reported
Dlr:	0.		
Sample date:	22-MAY-13	Finding:	19.
Chemical:	SOURCE TEMPERATURE C	Report units:	C
Dlr:	0.		
Sample date:	22-MAY-13	Finding:	8.356
Chemical:	NITRATE (AS NO3)	Report units:	MG/L
Dlr:	2.		
Sample date:	09-MAY-13	Finding:	8.94
Chemical:	PH, FIELD	Report units:	Not Reported

Dlr:	0.		
Sample date:	02-APR-13	Finding:	5.98
Chemical:	PH, FIELD	Report units:	Not Reported
Dlr:	0.		
Sample date:	04-MAR-13	Finding:	7.95
Chemical:	PH, FIELD	Report units:	Not Reported
Dlr:	0.		
Sample date:	26-FEB-13	Finding:	8.6
Chemical:	PH, FIELD	Report units:	Not Reported
Dlr:	0.		
Sample date:	08-JAN-13	Finding:	8.81
Chemical:	PH, FIELD	Report units:	Not Reported
Dlr:	0.		
Sample date:	03-DEC-12	Finding:	7.82
Chemical:	PH, FIELD	Report units:	Not Reported
Dlr:	0.		
Sample date:	05-NOV-12	Finding:	8.53
Chemical:	PH, FIELD	Report units:	Not Reported
Dlr:	0.		
Sample date:	02-OCT-12	Finding:	8.53
Chemical:	PH, FIELD	Report units:	Not Reported
Dlr:	0.		
Sample date:	04-SEP-12	Finding:	8.21
Chemical:	PH, FIELD	Report units:	Not Reported
Dlr:	0.		
Sample date:	07-AUG-12	Finding:	8.66
Chemical:	PH, FIELD	Report units:	Not Reported
Dlr:	0.		
Sample date:	01-AUG-12	Finding:	12.
Chemical:	AGGRSSIVE INDEX (CORROSIVITY)	Report units:	Not Reported
Dlr:	0.		
Sample date:	01-AUG-12	Finding:	7.7
Chemical:	NITRATE (AS NO3)	Report units:	MG/L
Dlr:	2.		
Sample date:	01-AUG-12	Finding:	140.
Chemical:	TOTAL DISSOLVED SOLIDS	Report units:	MG/L
Dlr:	0.		
Sample date:	01-AUG-12	Finding:	5.4
Chemical:	ARSENIC	Report units:	UG/L
Dlr:	2.		
Sample date:	01-AUG-12	Finding:	0.13
Chemical:	FLUORIDE (F) (NATURAL-SOURCE)	Report units:	MG/L
Dlr:	0.1		
Sample date:	01-AUG-12	Finding:	19.
Chemical:	CHLORIDE	Report units:	MG/L
Dlr:	0.		

GEOCHECK® - PHYSICAL SETTING SOURCE MAP FINDINGS

Sample date:	01-AUG-12	Finding:	39.
Chemical:	SODIUM	Report units:	MG/L
Dlr:	0.		
Sample date:	01-AUG-12	Finding:	0.14
Chemical:	MAGNESIUM	Report units:	MG/L
Dlr:	0.		
Sample date:	01-AUG-12	Finding:	9.7
Chemical:	CALCIUM	Report units:	MG/L
Dlr:	0.		
Sample date:	01-AUG-12	Finding:	25.
Chemical:	HARDNESS (TOTAL) AS CACO3	Report units:	MG/L
Dlr:	0.		
Sample date:	01-AUG-12	Finding:	2.5
Chemical:	CARBONATE ALKALINITY	Report units:	MG/L
Dlr:	0.		
Sample date:	01-AUG-12	Finding:	65.
Chemical:	BICARBONATE ALKALINITY	Report units:	MG/L
Dlr:	0.		
Sample date:	01-AUG-12	Finding:	58.
Chemical:	ALKALINITY (TOTAL) AS CACO3	Report units:	MG/L
Dlr:	0.		
Sample date:	01-AUG-12	Finding:	8.5
Chemical:	PH, LABORATORY	Report units:	Not Reported
Dlr:	0.		
Sample date:	01-AUG-12	Finding:	230.
Chemical:	SPECIFIC CONDUCTANCE	Report units:	US
Dlr:	0.		
Sample date:	01-AUG-12	Finding:	19.
Chemical:	SULFATE	Report units:	MG/L
Dlr:	0.5		
Sample date:	27-JUL-12	Finding:	2.1
Chemical:	GROSS ALPHA COUNTING ERROR	Report units:	PCI/L
Dlr:	0.		
Sample date:	27-JUL-12	Finding:	0.75
Chemical:	RADIUM 228 MDA95	Report units:	PCI/L
Dlr:	0.		
Sample date:	27-JUL-12	Finding:	3.
Chemical:	GROSS ALPHA MDA95	Report units:	PCI/L
Dlr:	0.		
Sample date:	02-JUL-12	Finding:	8.77
Chemical:	PH, FIELD	Report units:	Not Reported
Dlr:	0.		
Sample date:	05-JUN-12	Finding:	8.75
Chemical:	PH, FIELD	Report units:	Not Reported
Dlr:	0.		
Sample date:	09-MAY-12	Finding:	24.5
Chemical:	SOURCE TEMPERATURE C	Report units:	C

Dlr:	0.		
Sample date:	09-MAY-12	Finding:	7.663
Chemical:	NITRATE (AS NO3)	Report units:	MG/L
Dlr:	2.		
Sample date:	09-MAY-12	Finding:	8.44
Chemical:	PH, FIELD	Report units:	Not Reported
Dlr:	0.		
Sample date:	01-MAY-12	Finding:	8.89
Chemical:	PH, FIELD	Report units:	Not Reported
Dlr:	0.		
Sample date:	09-APR-12	Finding:	8.69
Chemical:	PH, FIELD	Report units:	Not Reported
Dlr:	0.		
Sample date:	03-APR-12	Finding:	8.3
Chemical:	PH, FIELD	Report units:	Not Reported
Dlr:	0.		
Sample date:	05-MAR-12	Finding:	8.71
Chemical:	PH, FIELD	Report units:	Not Reported
Dlr:	0.		

16
SW
1/2 - 1 Mile
Lower

CA WELLS **CADWR0000007388**

Well ID:	30S26E02H001M	Well Type:	UNK
Source:	Department of Water Resources		
Other Name:	30S26E02H001M	GAMA PFAS Testing:	Not Reported
Groundwater Quality Data:	https://gamagroundwater.waterboards.ca.gov/gama/gamamap/public/GamaDataDisplay.asp?dataset=DWR&samp_date=&global_id=&assigned_name=30S26E02H001M&store_num=		
GeoTracker Data:	Not Reported		

E17
WNW
1/2 - 1 Mile
Lower

CA WELLS **CADWR0000025334**

Well ID:	29S26E35K001M	Well Type:	UNK
Source:	Department of Water Resources		
Other Name:	29S26E35K001M	GAMA PFAS Testing:	Not Reported
Groundwater Quality Data:	https://gamagroundwater.waterboards.ca.gov/gama/gamamap/public/GamaDataDisplay.asp?dataset=DWR&samp_date=&global_id=&assigned_name=29S26E35K001M&store_num=		
GeoTracker Data:	Not Reported		

E18
WNW
1/2 - 1 Mile
Lower

CA WELLS **CADWR9000018394**

State Well #:	29S26E35K001M	Station ID:	24051
Well Name:	Not Reported	Basin Name:	Kern County

Well Use:	Unknown	Well Type:	Unknown
Well Depth:	0	Well Completion Rpt #:	Not Reported

F19
NE
1/2 - 1 Mile
Higher

CA WELLS **CAUSGSN00005657**

Well ID:	USGS-352147119073901	Well Type:	UNK
Source:	United States Geological Survey		
Other Name:	USGS-352147119073901	GAMA PFAS Testing:	Not Reported
Groundwater Quality Data:	https://gamagroundwater.waterboards.ca.gov/gama/gamamap/public/GamaDataDisplay.asp?dataset=USGSNEW&samp_date=&global_id=&assigned_name=USGS-352147119073901&store_num=		
GeoTracker Data:	Not Reported		

F20
NE
1/2 - 1 Mile
Higher

CA WELLS **CADDW2000017712**

GAMA:

Well ID:	CA1510031_098_098	Well Type:	MUNICIPAL
Source:	DDW	Other Names:	1510031-098
GAMA Pfas testing:	Not Reported		
Groundwater Quality Data:	https://gamagroundwater.waterboards.ca.gov/gama/gamamap/public/GamaDataDisplay.asp?dataset=DHS&samp_date=&global_id=&assigned_name=CA1510031_098_098&store_num=		
GeoTracker Data:	Not Reported		

21
SSW
1/2 - 1 Mile
Lower

FED USGS **USGS40000163083**

Organization ID:	USGS-CA		
Organization Name:	USGS California Water Science Center		
Monitor Location:	030S026E02J001M	Type:	Well
Description:	Not Reported	HUC:	18030012
Drainage Area:	Not Reported	Drainage Area Units:	Not Reported
Contrib Drainage Area:	Not Reported	Contrib Drainage Area Unts:	Not Reported
Aquifer:	Central Valley aquifer system		
Formation Type:	Not Reported	Aquifer Type:	Not Reported
Construction Date:	Not Reported	Well Depth:	Not Reported
Well Depth Units:	Not Reported	Well Hole Depth:	Not Reported
Well Hole Depth Units:	Not Reported		

Ground water levels,Number of Measurements:	1	Level reading date:	1961-02-06
Feet below surface:	78.00	Feet to sea level:	Not Reported
Note:	Not Reported		

GEOCHECK® - PHYSICAL SETTING SOURCE MAP FINDINGS

Map ID
Direction
Distance
Elevation | Database | EDR ID Number

22
East
1/2 - 1 Mile
Higher | **CA WELLS** | **CADDW2000006673**

GAMA:

Well ID:	CA1510040_019_019	Well Type:	MUNICIPAL
Source:	DDW	Other Names:	1510040-019
GAMA Pfas testing:	Not Reported		
Groundwater Quality Data:	https://gamagroundwater.waterboards.ca.gov/gama/gamamap/public/GamaDataDisplay.asp?dataset=DHS&samp_date=&global_id=&assigned_name=CA1510040_019_019&store_num=		
GeoTracker Data:	Not Reported		

G23
NNW
1/2 - 1 Mile
Lower | **CA WELLS** | **CADWR9000018418**

State Well #:	29S26E35H003M	Station ID:	46689
Well Name:	37 RRBWSD Shop Deep	Basin Name:	Kern County
Well Use:	Observation		
Well Type:	Part of a nested/multi-completion well		
Well Depth:	680	Well Completion Rpt #:	Not Reported

G24
NNW
1/2 - 1 Mile
Lower | **CA WELLS** | **CADWR9000018419**

State Well #:	29S26E35H004M	Station ID:	46690
Well Name:	37 TTBWSD Shop Shallow	Basin Name:	Kern County
Well Use:	Observation		
Well Type:	Part of a nested/multi-completion well		
Well Depth:	410	Well Completion Rpt #:	Not Reported

25
NW
1/2 - 1 Mile
Lower | **CA WELLS** | **CADWR9000018429**

State Well #:	Not Reported	Station ID:	54547
Well Name:	JRP 4	Basin Name:	Kern County
Well Use:	Other	Well Type:	Single Well
Well Depth:	660	Well Completion Rpt #:	Not Reported

H26
WSW
1/2 - 1 Mile
Lower | **CA WELLS** | **CADWR0000007333**

Well ID:	30S26E02B080M	Well Type:	UNK
Source:	Department of Water Resources		

Other Name:	30S26E02B080M	GAMA PFAS Testing:	Not Reported
Groundwater Quality Data:	https://gamagroundwater.waterboards.ca.gov/gama/gamamap/public/GamaDataDisplay.asp?dataset=DWR&samp_date=&global_id=&assigned_name=30S26E02B080M&store_num=		
GeoTracker Data:	Not Reported		

H27
WSW
1/2 - 1 Mile
Lower

CA WELLS **CADWR0000024027**

Well ID:	30S26E02B001M	Well Type:	UNK
Source:	Department of Water Resources		
Other Name:	30S26E02B001M	GAMA PFAS Testing:	Not Reported
Groundwater Quality Data:	https://gamagroundwater.waterboards.ca.gov/gama/gamamap/public/GamaDataDisplay.asp?dataset=DWR&samp_date=&global_id=&assigned_name=30S26E02B001M&store_num=		
GeoTracker Data:	Not Reported		

28
WNW
1/2 - 1 Mile
Lower

CA WELLS **CADWR9000018403**

State Well #:	Not Reported	Station ID:	54549
Well Name:	JRP 6	Basin Name:	Kern County
Well Use:	Other	Well Type:	Single Well
Well Depth:	680	Well Completion Rpt #:	Not Reported

29
SSW
1/2 - 1 Mile
Lower

FED USGS **USGS40000163068**

Organization ID:	USGS-CA		
Organization Name:	USGS California Water Science Center		
Monitor Location:	030S026E02R001M	Type:	Well
Description:	Not Reported	HUC:	18030012
Drainage Area:	Not Reported	Drainage Area Units:	Not Reported
Contrib Drainage Area:	Not Reported	Contrib Drainage Area Unts:	Not Reported
Aquifer:	Central Valley aquifer system		
Formation Type:	Not Reported	Aquifer Type:	Not Reported
Construction Date:	Not Reported	Well Depth:	Not Reported
Well Depth Units:	Not Reported	Well Hole Depth:	Not Reported
Well Hole Depth Units:	Not Reported		

Ground water levels,Number of Measurements:	1	Level reading date:	1961-02-06
Feet below surface:	55.00	Feet to sea level:	Not Reported
Note:	Not Reported		

GEOCHECK® - PHYSICAL SETTING SOURCE MAP FINDINGS

Map ID
Direction
Distance
Elevation | Database | EDR ID Number

I30
WNW
1/2 - 1 Mile
Lower

CA WELLS **CADDW2000003059**

GAMA:

Well ID:	CA1510031_033_033	Well Type:	MUNICIPAL
Source:	DDW	Other Names:	1510031-033
GAMA Pfas testing:	Not Reported		
Groundwater Quality Data:	https://gamagroundwater.waterboards.ca.gov/gama/gamamap/public/GamaDataDisplay.asp?dataset=DHS&samp_date=&global_id=&assigned_name=CA1510031_033_033&store_num=		
GeoTracker Data:	Not Reported		

J31
SE
1/2 - 1 Mile
Higher

CA WELLS **CADWR9000018264**

State Well #:	30S26E01H001M	Station ID:	21682
Well Name:	Not Reported	Basin Name:	Kern County
Well Use:	Unknown	Well Type:	Unknown
Well Depth:	0	Well Completion Rpt #:	Not Reported

J32
SE
1/2 - 1 Mile
Higher

CA WELLS **CADWR0000037987**

Well ID:	30S26E01H001M	Well Type:	UNK
Source:	Department of Water Resources		
Other Name:	30S26E01H001M	GAMA PFAS Testing:	Not Reported
Groundwater Quality Data:	https://gamagroundwater.waterboards.ca.gov/gama/gamamap/public/GamaDataDisplay.asp?dataset=DWR&samp_date=&global_id=&assigned_name=30S26E01H001M&store_num=		
GeoTracker Data:	Not Reported		

K33
West
1/2 - 1 Mile
Lower

FED USGS **USGS40000163223**

Organization ID:	USGS-CA		
Organization Name:	USGS California Water Science Center		
Monitor Location:	030S026E02C001M	Type:	Well
Description:	Not Reported	HUC:	18030012
Drainage Area:	Not Reported	Drainage Area Units:	Not Reported
Contrib Drainage Area:	Not Reported	Contrib Drainage Area Unts:	Not Reported
Aquifer:	Central Valley aquifer system		
Formation Type:	Not Reported	Aquifer Type:	Not Reported
Construction Date:	Not Reported	Well Depth:	140
Well Depth Units:	ft	Well Hole Depth:	Not Reported
Well Hole Depth Units:	Not Reported		

Ground water levels,Number of Measurements:	1	Level reading date:	1961-02-07

Feet below surface:	58.00	Feet to sea level:	Not Reported
Note:	Not Reported		

I34
WNW
1/2 - 1 Mile
Lower

FED USGS **USGS40000163277**

Organization ID:	USGS-CA		
Organization Name:	USGS California Water Science Center		
Monitor Location:	029S026E35P001M	Type:	Well
Description:	Not Reported	HUC:	18030012
Drainage Area:	Not Reported	Drainage Area Units:	Not Reported
Contrib Drainage Area:	Not Reported	Contrib Drainage Area Unts:	Not Reported
Aquifer:	Central Valley aquifer system		
Formation Type:	Not Reported	Aquifer Type:	Not Reported
Construction Date:	Not Reported	Well Depth:	139
Well Depth Units:	ft	Well Hole Depth:	Not Reported
Well Hole Depth Units:	Not Reported		

Ground water levels,Number of Measurements:	1	Level reading date:	1961-02-08
Feet below surface:	60.00	Feet to sea level:	Not Reported
Note:	Not Reported		

K35
West
1/2 - 1 Mile
Lower

CA WELLS **CADWR0000030909**

Well ID:	30S26E02C001M	Well Type:	UNK
Source:	Department of Water Resources		
Other Name:	30S26E02C001M	GAMA PFAS Testing:	Not Reported
Groundwater Quality Data:	https://gamagroundwater.waterboards.ca.gov/gama/gamamap/public/GamaDataDisplay.asp?dataset=DWR&samp_date=&global_id=&assigned_name=30S26E02C001M&store_num=		
GeoTracker Data:	Not Reported		

GEOCHECK® - PHYSICAL SETTING SOURCE MAP FINDINGS

Map ID
Direction
Distance

Database EDR ID Number

1
South
1/8 - 1/4 Mile

OIL_GAS **CAOG17000013391**

OIL_GAS:

API #:	0402932186	Well #:	42-1
Well Type:	Dry Hole	Well Status:	Plugged
Lease Name:	KCL	Well Design:	KCL 42-1
Operator ID:	U0200	Operator Name:	Union Oil Company of California
Field Name:	Any Field	Area Name:	Any Area
Place:	Bakersfield	GIS Source:	hud
Confidential Well:	N	Directionally Drilled:	N
Spud Date:	Not Reported		
Well Record Request URL:	https://filerequest.conservation.ca.gov/WellRecord?api=02932186		

2
North
1/2 - 1 Mile

OIL_GAS **CAOG17000015108**

OIL_GAS:

API #:	0402930924	Well #:	G-1
Well Type:	Dry Hole	Well Status:	Plugged
Lease Name:	K.C.L. (34-36)	Well Design:	K.C.L. (34-36) G-1
Operator ID:	M1700	Operator Name:	Marathon Oil Company
Field Name:	Any Field	Area Name:	Any Area
Place:	Bakersfield	GIS Source:	hud
Confidential Well:	N	Directionally Drilled:	N
Spud Date:	Not Reported		
Well Record Request URL:	https://filerequest.conservation.ca.gov/WellRecord?api=02930924		

3
NNE
1/2 - 1 Mile

OIL_GAS **CAOG17000013812**

OIL_GAS:

API #:	0402930931	Well #:	54-36
Well Type:	Dry Hole	Well Status:	Plugged
Lease Name:	KCL	Well Design:	KCL 54-36
Operator ID:	07288	Operator Name:	Richard S. Rheem, Operator
Field Name:	Any Field	Area Name:	Any Area
Place:	Bakersfield	GIS Source:	hud
Confidential Well:	N	Directionally Drilled:	N
Spud Date:	Not Reported		
Well Record Request URL:	https://filerequest.conservation.ca.gov/WellRecord?api=02930931		

4
WNW
1/2 - 1 Mile

OIL_GAS **CAOG17000017158**

OIL_GAS:

API #:	0402966599	Well #:	74X-35
Well Type:	Oil & Gas	Well Status:	Active
Lease Name:	Mission	Well Design:	Mission 74X-35
Operator ID:	D2860	Operator Name:	Gordon Dole
Field Name:	Bellevue	Area Name:	Main
Place:	Kern County	GIS Source:	GPS
Confidential Well:	N	Directionally Drilled:	Y
Spud Date:	Not Reported		
Well Record Request URL:	https://filerequest.conservation.ca.gov/WellRecord?api=02966599		

5
WNW
1/2 - 1 Mile

OIL_GAS **CAOG17000017202**

OIL_GAS:

API #:	0402904213	Well #:	67
Well Type:	Oil & Gas	Well Status:	Plugged
Lease Name:	Borland-Olney	Well Design:	Borland-Olney 67
Operator ID:	C5640	Operator Name:	Chevron U.S.A. Inc.
Field Name:	Bellevue	Area Name:	Main
Place:	Kern County	GIS Source:	hud
Confidential Well:	N	Directionally Drilled:	N
Spud Date:	Not Reported		
Well Record Request URL:	https://filerequest.conservation.ca.gov/WellRecord?api=02904213		

6
West
1/2 - 1 Mile

OIL_GAS **CAOG17000017199**

OIL_GAS:

API #:	0402904217	Well #:	61
Well Type:	Oil & Gas	Well Status:	Plugged
Lease Name:	Brittain Trustee	Well Design:	Brittain Trustee 61
Operator ID:	C5640	Operator Name:	Chevron U.S.A. Inc.
Field Name:	Bellevue	Area Name:	Main
Place:	Bakersfield	GIS Source:	hud
Confidential Well:	N	Directionally Drilled:	N
Spud Date:	Not Reported		
Well Record Request URL:	https://filerequest.conservation.ca.gov/WellRecord?api=02904217		

7
NNW
1/2 - 1 Mile

OIL_GAS **CAOG17000006717**

OIL_GAS:

API #:	0402971627	Well #:	1
Well Type:	Oil & Gas	Well Status:	Plugged
Lease Name:	Bellevue Deep	Well Design:	Bellevue Deep 1
Operator ID:	N0200	Operator Name:	Nahama & Weagant Energy Company
Field Name:	Any Field	Area Name:	Any Area
Place:	Bakersfield	GIS Source:	hud
Confidential Well:	N	Directionally Drilled:	N
Spud Date:	Not Reported		

Well Record Request URL: https://filerequest.conservation.ca.gov/WellRecord?api=02971627

8
West
1/2 - 1 Mile

OIL_GAS **CAOG17000017145**

OIL_GAS:

API #:	0402904230	Well #:	58-35
Well Type:	Oil & Gas	Well Status:	Idle
Lease Name:	Houghton	Well Design:	Houghton 58-35
Operator ID:	11109	Operator Name:	West Energy Operating, LLC
Field Name:	Bellevue	Area Name:	Main
Place:	Bakersfield	GIS Source:	GPS
Confidential Well:	N	Directionally Drilled:	N
Spud Date:	Not Reported		
Well Record Request URL:	https://filerequest.conservation.ca.gov/WellRecord?api=02904230		

9
WSW
1/2 - 1 Mile

OIL_GAS **CAOG17000017195**

OIL_GAS:

API #:	0402904231	Well #:	52-2
Well Type:	Oil & Gas	Well Status:	Plugged
Lease Name:	Brittain	Well Design:	Brittain 52-2
Operator ID:	M3050	Operator Name:	Maxoil Inc.
Field Name:	Bellevue	Area Name:	Main
Place:	Bakersfield	GIS Source:	hud
Confidential Well:	N	Directionally Drilled:	N
Spud Date:	Not Reported		
Well Record Request URL:	https://filerequest.conservation.ca.gov/WellRecord?api=02904231		

10
SE
1/2 - 1 Mile

OIL_GAS **CAOG17000014687**

OIL_GAS:

API #:	0403001156	Well #:	86-1
Well Type:	Oil & Gas	Well Status:	Plugged
Lease Name:	North Gosford	Well Design:	North Gosford 86-1
Operator ID:	A4550	Operator Name:	Arco Western Energy Co.
Field Name:	Any Field	Area Name:	Any Area
Place:	Bakersfield	GIS Source:	hud
Confidential Well:	N	Directionally Drilled:	N
Spud Date:	Not Reported		
Well Record Request URL:	https://filerequest.conservation.ca.gov/WellRecord?api=03001156		

Map ID
Direction
Distance

Database EDR ID Number

11
WNW
1/2 - 1 Mile

OIL_GAS **CAOG17000017198**

OIL_GAS:

API #:	0402904228	Well #:	56-35
Well Type:	Water Disposal	Well Status:	Plugged
Lease Name:	Houghton	Well Design:	Houghton 56-35
Operator ID:	M3050	Operator Name:	Maxoil Inc.
Field Name:	Bellevue	Area Name:	Main
Place:	Kern County	GIS Source:	hud
Confidential Well:	N	Directionally Drilled:	N
Spud Date:	Not Reported		
Well Record Request URL:	https://filerequest.conservation.ca.gov/WellRecord?api=02904228		

12
NNE
1/2 - 1 Mile

OIL_GAS **CAOG17000010180**

OIL_GAS:

API #:	0402985636	Well #:	1-36
Well Type:	Oil & Gas	Well Status:	Plugged
Lease Name:	Jewetta	Well Design:	Jewetta 1-36
Operator ID:	N0200	Operator Name:	Nahama & Weagant Energy Company
Field Name:	Any Field	Area Name:	Any Area
Place:	Bakersfield	GIS Source:	hud
Confidential Well:	N	Directionally Drilled:	N
Spud Date:	Not Reported		
Well Record Request URL:	https://filerequest.conservation.ca.gov/WellRecord?api=02985636		

13
ENE
1/2 - 1 Mile

OIL_GAS **CAOG17000013086**

OIL_GAS:

API #:	0402930970	Well #:	36-31
Well Type:	Dry Hole	Well Status:	Plugged
Lease Name:	Bellevue A	Well Design:	Bellevue A 36-31
Operator ID:	S3100	Operator Name:	Shell Western E&P Inc.
Field Name:	Any Field	Area Name:	Any Area
Place:	Bakersfield	GIS Source:	hud
Confidential Well:	N	Directionally Drilled:	N
Spud Date:	Not Reported		
Well Record Request URL:	https://filerequest.conservation.ca.gov/WellRecord?api=02930970		

14
NE
1/2 - 1 Mile

OIL_GAS **CAOG17000014597**

OIL_GAS:

API #:	0402930926	Well #:	82-36
Well Type:	Dry Hole	Well Status:	Plugged
Lease Name:	Pioneer	Well Design:	Pioneer 82-36
Operator ID:	M6900	Operator Name:	Mobil Oil Corporation
Field Name:	Any Field	Area Name:	Any Area
Place:	Bakersfield	GIS Source:	hud
Confidential Well:	N	Directionally Drilled:	N
Spud Date:	Not Reported		
Well Record Request URL:	https://filerequest.conservation.ca.gov/WellRecord?api=02930926		

15
West
1/2 - 1 Mile

OIL_GAS **CAOG17000017144**

OIL_GAS:

API #:	0402904235	Well #:	41-2
Well Type:	Oil & Gas	Well Status:	Idle
Lease Name:	Quinn et al	Well Design:	Quinn et al 41-2
Operator ID:	11109	Operator Name:	West Energy Operating, LLC
Field Name:	Bellevue	Area Name:	Main
Place:	Bakersfield	GIS Source:	GPS
Confidential Well:	N	Directionally Drilled:	N
Spud Date:	Not Reported		
Well Record Request URL:	https://filerequest.conservation.ca.gov/WellRecord?api=02904235		

16
WSW
1/2 - 1 Mile

OIL_GAS **CAOG17000017197**

OIL_GAS:

API #:	0402904232	Well #:	54-2
Well Type:	Oil & Gas	Well Status:	Plugged
Lease Name:	Brittain	Well Design:	Brittain 54-2
Operator ID:	M3050	Operator Name:	Maxoil Inc.
Field Name:	Bellevue	Area Name:	Main
Place:	Bakersfield	GIS Source:	hud
Confidential Well:	N	Directionally Drilled:	N
Spud Date:	Not Reported		
Well Record Request URL:	https://filerequest.conservation.ca.gov/WellRecord?api=02904232		

17
WNW
1/2 - 1 Mile

OIL_GAS **CAOG17000017156**

OIL_GAS:

API #:	0402942840	Well #:	46X-35
Well Type:	Oil & Gas	Well Status:	Active
Lease Name:	Houghton	Well Design:	Houghton 46X-35
Operator ID:	11109	Operator Name:	West Energy Operating, LLC
Field Name:	Bellevue	Area Name:	Main
Place:	Bakersfield	GIS Source:	GPS
Confidential Well:	N	Directionally Drilled:	N
Spud Date:	Not Reported		

Well Record Request URL: https://filerequest.conservation.ca.gov/WellRecord?api=02942840

18
West
1/2 - 1 Mile

OIL_GAS **CAOG17000017194**

OIL_GAS:

API #:	0402904227	Well #:	47-35
Well Type:	Oil & Gas	Well Status:	Plugged
Lease Name:	Houghton	Well Design:	Houghton 47-35
Operator ID:	M3050	Operator Name:	Maxoil Inc.
Field Name:	Bellevue	Area Name:	Main
Place:	Bakersfield	GIS Source:	GPS
Confidential Well:	N	Directionally Drilled:	N
Spud Date:	Not Reported		
Well Record Request URL:	https://filerequest.conservation.ca.gov/WellRecord?api=02904227		

GEOCHECK® - PHYSICAL SETTING SOURCE MAP FINDINGS
RADON

AREA RADON INFORMATION

State Database: CA Radon

Radon Test Results

Zipcode	Num Tests	> 4 pCi/L
93312	44	5

Federal EPA Radon Zone for KERN County: 2

Note: Zone 1 indoor average level > 4 pCi/L.
: Zone 2 indoor average level >= 2 pCi/L and <= 4 pCi/L.
: Zone 3 indoor average level < 2 pCi/L.

Federal Area Radon Information for Zip Code: 93312

Number of sites tested: 3

Area	Average Activity	% <4 pCi/L	% 4-20 pCi/L	% >20 pCi/L
Living Area - 1st Floor	1.533 pCi/L	100%	0%	0%
Living Area - 2nd Floor	Not Reported	Not Reported	Not Reported	Not Reported
Basement	Not Reported	Not Reported	Not Reported	Not Reported

PHYSICAL SETTING SOURCE RECORDS SEARCHED

TOPOGRAPHIC INFORMATION

USGS 7.5' Digital Elevation Model (DEM)
Source: United States Geologic Survey
EDR acquired the USGS 7.5' Digital Elevation Model in 2002 and updated it in 2006. The 7.5 minute DEM corresponds to the USGS 1:24,000- and 1:25,000-scale topographic quadrangle maps. The DEM provides elevation data with consistent elevation units and projection.

Current USGS 7.5 Minute Topographic Map
Source: U.S. Geological Survey

HYDROLOGIC INFORMATION

Flood Zone Data: This data was obtained from the Federal Emergency Management Agency (FEMA). It depicts 100-year and 500-year flood zones as defined by FEMA. It includes the National Flood Hazard Layer (NFHL) which incorporates Flood Insurance Rate Map (FIRM) data and Q3 data from FEMA in areas not covered by NFHL.
Source: FEMA
Telephone: 877-336-2627
Date of Government Version: 2003, 2015

NWI: National Wetlands Inventory. This data, available in select counties across the country, was obtained by EDR in 2002, 2005, 2010 and 2015 from the U.S. Fish and Wildlife Service.

State Wetlands Data: Wetland Inventory
Source: Department of Fish and Wildlife
Telephone: 916-445-0411

HYDROGEOLOGIC INFORMATION

AQUIFLOW^{R} Information System
Source: EDR proprietary database of groundwater flow information
EDR has developed the AQUIFLOW Information System (AIS) to provide data on the general direction of groundwater flow at specific points. EDR has reviewed reports submitted to regulatory authorities at select sites and has extracted the date of the report, hydrogeologically determined groundwater flow direction and depth to water table information.

GEOLOGIC INFORMATION

Geologic Age and Rock Stratigraphic Unit
Source: P.G. Schruben, R.E. Arndt and W.J. Bawiec, Geology of the Conterminous U.S. at 1:2,500,000 Scale - A digital representation of the 1974 P.B. King and H.M. Beikman Map, USGS Digital Data Series DDS - 11 (1994).

STATSGO: State Soil Geographic Database
Source: Department of Agriculture, Natural Resources Conservation Service (NRCS)
The U.S. Department of Agriculture's (USDA) Natural Resources Conservation Service (NRCS) leads the national Conservation Soil Survey (NCSS) and is responsible for collecting, storing, maintaining and distributing soil survey information for privately owned lands in the United States. A soil map in a soil survey is a representation of soil patterns in a landscape. Soil maps for STATSGO are compiled by generalizing more detailed (SSURGO) soil survey maps.

SSURGO: Soil Survey Geographic Database
Source: Department of Agriculture, Natural Resources Conservation Service (NRCS)
Telephone: 800-672-5559
SSURGO is the most detailed level of mapping done by the Natural Resources Conservation Service, mapping scales generally range from 1:12,000 to 1:63,360. Field mapping methods using national standards are used to construct the soil maps in the Soil Survey Geographic (SSURGO) database. SSURGO digitizing duplicates the original soil survey maps. This level of mapping is designed for use by landowners, townships and county natural resource planning and management.

PHYSICAL SETTING SOURCE RECORDS SEARCHED

LOCAL / REGIONAL WATER AGENCY RECORDS

FEDERAL WATER WELLS

PWS: Public Water Systems
Source: EPA/Office of Drinking Water
Telephone: 202-564-3750
Public Water System data from the Federal Reporting Data System. A PWS is any water system which provides water to at least 25 people for at least 60 days annually. PWSs provide water from wells, rivers and other sources.

PWS ENF: Public Water Systems Violation and Enforcement Data
Source: EPA/Office of Drinking Water
Telephone: 202-564-3750
Violation and Enforcement data for Public Water Systems from the Safe Drinking Water Information System (SDWIS) after August 1995. Prior to August 1995, the data came from the Federal Reporting Data System (FRDS).

USGS Water Wells: USGS National Water Inventory System (NWIS)
This database contains descriptive information on sites where the USGS collects or has collected data on surface water and/or groundwater. The groundwater data includes information on wells, springs, and other sources of groundwater.

OTHER STATE DATABASE INFORMATION

Groundwater Ambient Monitoring & Assessment Program
State Water Resources Control Board
Telephone: 916-341-5577
The GAMA Program is Californias comprehensive groundwater quality monitoring program. GAMA collects data by testing the untreated, raw water in different types of wells for naturally-occurring and man-made chemicals. The GAMA data includes Domestic, Monitoring and Municipal well types from the following sources, Department of Water Resources, Department of Heath Services, EDF, Agricultural Lands, Lawrence Livermore National Laboratory, Department of Pesticide Regulation, United States Geological Survey, Groundwater Ambient Monitoring and Assessment Program and Local Groundwater Projects.

Water Well Database
Source: Department of Water Resources
Telephone: 916-651-9648

California Drinking Water Quality Database
Source: Department of Public Health
Telephone: 916-324-2319
The database includes all drinking water compliance and special studies monitoring for the state of California since 1984. It consists of over 3,200,000 individual analyses along with well and water system information.

Geothermal Wells Listing
Department of Conservation
Telephone: 916-445-9686
Geothermal well means a well constructed to extract or return water to the ground after it has been used for heating or cooling purposes. Geothermal wells in California (except for wells on federal leases which are administered by the Bureau of Land Management) are permitted, drilled, operated, and permanently sealed and closed (plugged and abandoned) under requirements and procedures administered by the Geothermal Section of the Department of Conservations Geologic Energy Management Division (CalGEM, formerly DOGGR).

California Oil and Gas Well Locations
Source: Dept of Conservation, Geologic Energy Management Division
Telephone: 916-323-1779
Oil and Gas well locations in the state.

PHYSICAL SETTING SOURCE RECORDS SEARCHED

California Earthquake Fault Lines
Source: California Division of Mines and Geology
The fault lines displayed on EDR's Topographic map are digitized quaternary fault lines prepared in 1975 by the United State Geological Survey. Additional information (also from 1975) regarding activity at specific fault lines comes from California's Preliminary Fault Activity Map prepared by the California Division of Mines and Geology.

RADON

State Database: CA Radon
Source: Department of Public Health
Telephone: 916-210-8558
Radon Database for California

Area Radon Information
Source: USGS
Telephone: 703-356-4020
The National Radon Database has been developed by the U.S. Environmental Protection Agency (USEPA) and is a compilation of the EPA/State Residential Radon Survey and the National Residential Radon Survey. The study covers the years 1986 - 1992. Where necessary data has been supplemented by information collected at private sources such as universities and research institutions.

EPA Radon Zones
Source: EPA
Telephone: 703-356-4020
Sections 307 & 309 of IRAA directed EPA to list and identify areas of U.S. with the potential for elevated indoor radon levels.

OTHER

Airport Landing Facilities: Private and public use landing facilities
Source: Federal Aviation Administration, 800-457-6656

Epicenters: World earthquake epicenters, Richter 5 or greater
Source: Department of Commerce, National Oceanic and Atmospheric Administration

California Earthquake Fault Lines: The fault lines displayed on EDR's Topographic map are digitized quaternary fault lines, prepared in 1975 by the United State Geological Survey. Additional information (also from 1975) regarding activity at specific fault lines comes from California's Preliminary Fault Activity Map prepared by the California Division of Mines and Geology.

STREET AND ADDRESS INFORMATION

© 2015 TomTom North America, Inc. All rights reserved. This material is proprietary and the subject of copyright protection and other intellectual property rights owned by or licensed to Tele Atlas North America, Inc. The use of this material is subject to the terms of a license agreement. You will be held liable for any unauthorized copying or disclosure of this material.

APPENDIX E

CREDENTIALS



EDUCATION

Bachelor of Science, Environmental Science, Technology and Policy, California State University Monterey Bay

Master of Environmental Science and Management, Bren School of Environmental Science & Management – University of California, Santa Barbara

CERTIFICATIONS

First Aid/CPR/AED

Previously Held: DPR Qualified Applicators License #146361

PROFESSIONAL TRAININGS

50 Plant Families of Monterey Bay, Jepson Herbarium

California Grass Identification Workshop, California Native Grasslands Association

California Tiger Salamander Terrestrial Ecology Workshop, Laguna de Santa Rosa Foundation

PROFESSIONAL AFFILIATIONS

California Native Plant Society

The California Society for Ecological Restoration

California Native Grasslands Association

Rachel Spellenberg, MESM

SENIOR STAFF SCIENTIST

Rachel Spellenberg is a senior staff scientist specializing in environmental planning, habitat restoration, vegetation monitoring, and sustainability. She has ten years of experience in the environmental field across Central and Southern California. She has helped develop and lead successful habitat restoration efforts and has expertise in data analysis and technical writing.

PROJECT EXPERIENCE

Threatened and Endangered Species Assessment, Riverside, CA

Rachel conducted field surveys and records searches to assist clients in evaluating and complying with state and federal endangered species requirements regulated by the California Department of Fish and Wildlife (CDFW) and U.S. Fish and Wildlife Service (USFWS). Record searches included CDFW's California Natural Diversity Database, USFWS's Information for Planning and Consultation, and California Native Plant Society's Electronic Inventory of Rare and Endangered Vascular Plants of California.

Wetland Assessment, Riverside, CA

Rachel reviewed available wetland maps, soil survey maps, and vegetation data to conduct site reconnaissance and identify wetland areas. She developed wetland assessment reports, incorporating information from both desktop reviews and on-site observations. The report included recommendations for compliance with state regulations based on the project's potential impact on Waters of the United States.

Former Fort Ord Site 39 Habitat Restoration Inland Ranges, Monterey, CA.

Rachel led all field efforts associated with the native plant restoration team, managing field crews, and directing daily actions. She has experience surveying for special-status plants such as Monterey spineflower (*Chorizanthe pungens* var. *pungens*), sand gilia (*Gilia tenuiflora* ssp. *arenaria*), and seaside bird's beak (*Cordylanthus rigidus* ssp. *littoralis*) while in compliance with special status species regulations. She developed and implemented restoration plans for seed collection and broadcast, native plant propagation and installation, erosion control, and irrigation. She led vegetation monitoring and survivorship surveys, analyzed data to ensure work sites are on a trajectory to meet success criteria, conducted all project-related mapping, and wrote technological memoranda and annual reports.

Martin Dunes Preserve Invasive Plant Treatment, Marina, CA.

Rachel led the invasive species management team performing satellite individual removal, invasive plant control along vectors, and management of herbicide application. Predominant invasive species were iceplant (*Carpobrotus edulis*) and ripgut brome (*Bromus diandrus*). She strictly followed herbicide application protocols to minimize effects on sensitive species in the area including Monterey spineflower, sand gilia, Smith's blue butterfly, and snowy plover. She conducted Trimble GPS data collection and all project-related mapping.

Lapis Sand Plant Revegetation, Marina, CA.

Rachel supported invasive species management and revegetation at the Lapis Sand Plant. Predominant invasive species are iceplant and European beachgrass (*Ammophila arenaria*). She strictly followed herbicide application protocols to minimize the effect on sensitive species in the area including Monterey spineflower, sand gilia, Smith's blue butterfly, and snowy plover. Additionally, she supported plant propagation, planting, seed collection and broadcast, and erosion control.



Baylie Zemke

STAFF SCIENTIST

EDUCATION

Bachelor of Science, Environmental Biology California State Polytechnic University Pomona, California, 2020.

CERTIFICATIONS

40-Hour OSHA HAZWOPER

Basic Wetland Delineation

WORK HISTORY

Terracon Consultants, Inc. (Laguna Hills, CA). Staff Scientist January 2024 to Present

Terracon Consultants, Inc. (Laguna Hills, CA). Assistant Scientist July 2021 to January 2024

Orange County Coast Keepers. Industrial Stormwater Monitor, October 2020- April 2021

PROFESSIONAL EXPERIENCE

Ms. Zemke is a Staff Scientist in Terracon's Orange County, California Office. In this office, Ms. Zemke works on preparing Phase I Environmental Site Assessments (ESA) reports. These efforts involve managing all aspects of the project in order to ensure that it is completed on time and within the scope as well as engaging with the Authorized Project Reviewer. Additionally, Ms. Zemke completes field surveys, interviews with property owners, Environmental Data Resource reports, and file reviews at local county and city regulatory offices. As required, each ESA is prepared and finalized in accordance with new ASTM Standards. Her experience ranges from small scale buildings to large scale industrial and commercial properties.

PROJECT EXPERIENCE

COMMERCIAL
Project Manager and Environmental Site Assessment on commercial properties including restaurants and retail spaces.

AUTO DEALERSHIPS/AUTOMOTIVE SERVICE
Project Manager and Environmental Site Assessment on automotive dealerships, automotive maintenance facilities, and automotive collision repair centers.

OFFICE BUILDINGS
Project Manager and Environmental Site Assessment on office properties including multi-story financial, educational, and medical office buildings.

MULTI-FAMILY & SENIOR COMMUNITIES
Project Manager and Environmental Site Assessment on properties including apartment complexes and senior communities.

WAREHOUSE & INDUSTRIAL
Project Manager and Environmental Site Assessment on properties including warehouses and logistical centers.

TELECOMMUNICATIONS
Project Manager and Environmental Site Assessment for telecommunications towers.

ENERGY & UTILITIES
Project Manager and Environmental Site Assessment for solar sites ranging from 300-acres to over 1,000-acres.

AGRICULTURE & LAND DEVELOPMENT
Project Manager and Environmental Site Assessment on projects ranging from 20-acres to over 300-acres.

Jennifer S. Van
ENVIRONMENTAL GROUP MANAGER
DUE DILIGENCE



PROFESSIONAL EXPERIENCE

Ms. Van has over 12 years of experience in the environmental consulting industry. She currently serves as the Due Diligence lead for Southern California. With her staff of geologists and scientists, her group manages all due diligence work in Southern California and Nevada. Ms. Van is the Authorized Project Reviewer of Phase I Environmental Site Assessments (ESAs). Ms. Van has been involved with environmental investigations including Phase I ESAs, Limited Subsurface Investigations (LSIs) including agricultural, petroleum, and industrial properties. In addition, Ms. Van has experience with Spill, Prevention, Control and Countermeasure Plans (SPCCs), Limited Environmental Compliance Assessments (LECAs), regulatory compliance and Radon Measurement Provider. She posses excellent organization, analytical, advisory and team management skills.

PROJECT EXPERIENCE

Phase I ESAs
Conducted and managed thousands of Phase I ESAs for properties in California, Hawaii and various other states. Performed the necessary tasks to determine past and/or present land use and to locate possible sources of hazardous materials/wastes. Tasks include reviews of aerial photographs, fire insurance maps, topographic maps, historical city directories, and environmental database reports, site reconnaissance, personnel interviews, and file review with state and local agencies. Typical sites have included automotive facilities, fueling stations, recreational vehicle (RV) facilities, multi-family residential, warehouses, hospitals, military bases, restaurants, offices, retail, various other commercial facilities, industrial facilities, and agricultural and undeveloped land ranging up to 3,000 acres.

Limited Subsurface Investgiations (LSIs)
Ms. Van is a Project Manager for LSIs throughout California including dry cleaners, service stations, dealerships, and manufacturing types of facilities. Investigated environmental conditions in soils, soil vapor and groundwater.

Phase I ESAs and Soil management Plan (SMP) – Navy Base San Diego, Camp Pendleton, Naval Air Station North Island, San Diego, California
Project Manager for numerous telecommunications sites at naval and marine corps bases, and to evaluate recognized environmental conditions (RECs) identified. Based on the findings, preparation and implementation of SMPs were recommended.

EDUCATION

Masters: Environmental Engineering
California State University, Fullerton, 2018.

Bachelor of Science, Environmental Sciences: Natural Sciences.
Minor: Business Administration
University of California Riverside, 2011.

CERTIFICATIONS

Environmental Professional, E1527-21

40-Hour OSHA Hazardous Materials Training

CPR/First Aid Certified

National Radon Proficiency Provider – Resindential Measurement Provider

WORK HISTORY

Terracon Consultants, Inc. (California and Nevada.)
Environmental Group Manager
January 2022 - Present

Terracon Consultants, Inc. (Orange County, CA.). Environmental Group Manager
February 2018-December 2021

Terracon Consultants, Inc. (Orange County, CA.). Senior Staff Scientist
2014-February 2018

Terracon Consultants, Inc. (Orange County, CA.). Staff Scientist
August 2011-2014

Tony P. Mikacich, P.G., C.E.M.

SENIOR PROJECT MANAGER | ENVIRONMENTAL SERVICES

EDUCATION

Bachelor of Science in Geology, California State University, Chico, 2000

LICENSES

Professional Geologist – California #9918

REGISTRATIONS/ CERTIFICATIONS

Nevada Certified Environmental Manager - #EM1859

OSHA HAZWOPER 40-hour certified (1999)

OSHA HAZWOPER 8-hour (current)

CPR/AED/First Aid - Current

WORK HISTORY

Terracon Consultants, Inc. Senior Project Manager, March 2019-Present

PROFESSIONAL EXPERIENCE

Mr. Mikacich is a Professional Geologist in California and Senior Project Manager in the firm with over 25 years of experience managing complex environmental investigations and remediation programs for a variety of industrial, utility and energy-related facilities, military bases, petroleum retailers, and landfill sites in California, and Nevada. Mr. Mikacich's areas of specialty include site characterization, remediation, construction and treatment system oversight, delineation of groundwater contaminant plumes, solid waste characterization, hazardous materials decontamination, and the preparation of technical reports.

Mr. Mikacich also has significant experience in site remediation projects including commercial and retail projects of various sizes in different markets. Mr. Mikacich routinely interacts with state, federal and local regulatory agencies on behalf of clients in obtaining regulatory resolutions to environmental issues and compliance matters.

Mr. Mikacich also has experience in completing regulatory compliance permitting and providing environmental permitting assistance for numerous facilities.

PROJECT EXPERIENCE

Environmental Compliance Assessments and Monitoring:

Mr. Mikacich has managed numerous compliance assessment and monitoring projects for private, federal, and utility and energy-related clients. The scope of assessments performed includes assessments of such issues as air quality, groundwater, soil, wastewater generation, hazardous waste generation, and aboveground/underground storage tanks. The scope of compliance monitoring projects include groundwater, air quality, surface water quality, and soil. Mr. Mikacich has worked with industries including utility and energy-related facilities, commercial and industrial facilities, chemical manufacturing, petroleum retailers, and commercial real estate construction/development.

Gasoline Retailer – Multiple Sites in California and Nevada

Mr. Mikacich managed approximately 10 sites with an annual budget in excess of $500,000 located in both California and Nevada for a private client with a portfolio of more than 100 retail gasoline stations. Mr. Mikacich's key responsibilities included managing the groundwater monitoring and sampling, assessment, and remediation of site contaminants including BTEX and MTBE. Remedial designs included; dual-phase extraction, vapor extraction, air sparge, and groundwater pump and treat. Additional remedial actions have included Underground Injection Permits for the application of peroxide. Mr. Mikacich's responsibilities also included authoring conceptual site models, work plans, feasibility studies, CAP's, remedial design, treatment system installation, and O&M of remediation systems.

Former Gasoline Retailer – Isleton California

Mr. Mikacich is currently managing project activities that include the preparation of the scope of work and budget to perform a Limited Site Investigation (LSI) for a former gasoline retailer with a reported release from past operations. Mr. Mikacich was responsible for the preparation and application submittal to the California Ophan Site Cleanup Fund to request financial support for future site assessment and potential remedial action.

Former Gasoline Retailer and Automotive Repair Shop – Stockton California

Mr. Mikacich is currently managing a project that included the preparation of the scope of work and budget to investigate an offsite LUST case and a former onsite automotive repair shop for TPH, VOCs, and metals contaminants in soil and groundwater. A Limited Site Investigation (LSI) was performed at the site to investigate past site use and future redevelopment for a new convenience store and fuel station.

Former Dry Cleaners – Las Vegas, Nevada

Mr. Mikacich managed a former dry cleaner site which had an unauthorized release of tetrachloroethene (PCE) and trichloroethene (TCE) into the subsurface soil and groundwater. Mr. Mikacich's role included submitting a Corrective Action Plan (CAP) to the Nevada Division of Environmental Protection (NDEP) to address on-site contamination, which included expanding the current Dual-Phase Extraction (DPE) system, and a separate CAP and DPE system to address contaminants which migrated off-site and more than 1,800 feet down-gradient in groundwater. This project which had an annual budget of $300,000 involved the characterization of PCE and TCE, a feasibility study, pilot testing, design and installation of two remedial systems for the clean-up of on- and off-site contaminants. Mr. Mikacich was the primary point of contact to the client and regulatory agencies and was responsible for the implementation of the two CAPs. Mr. Mikacich's responsibilities included providing technical oversight and management of all on-going remediation and monitoring activities to ensure reporting was completed in accordance with all permits and regulatory requirements.

Site Assessment and Hazardous Materials Decontamination Program - Northern California Utility

Mr. Mikacich managed a program that focused on site assessment and decontamination and management of hazardous materials for the Utility to reduce environmental risk and insure worker safety. Mr. Mikacich was responsible for managing the assessment of approximately 50 sites which resulted in the hazardous materials decontamination of 20 of those sites from across all lines of business. Mr. Mikacich's key roles and responsibilities included managing; program-level cost proposals, budgets and invoicing, quality and work products, schedules, staffing, program team update meetings, and communications with the prime contractor and client. The program had an annual budget as high as $650,000.

Environmental Site Assessments/Due Diligence:

Mr. Mikacich has managed due diligence investigations on property types ranging from commercial retail to manufacturing facilities. The investigations include identification of a variety of environmental hazards including hazardous substance and petroleum impacted soils and groundwater, chlorinated solvents, asbestos, PCBs, USTs and other regulatory concerns. Mr. Mikacich has performed or managed due diligence activities at sites in conformance with ASTM and USEPA guidelines and standards.

Mr. Mikacich has coordinated remedial investigation activities including work plan preparation, implementation and generation of final reports. He has been involved with the development of conceptual site models and corrective action designs to successfully remediate impacted sites. Managed Phase I & II investigative projects. These projects included a wide variety of compliance issues and required familiarity with state and local hazardous waste management, water wells, fuel storage tanks, and groundwater and soil impact guidelines and regulations.