# APPENDIX D
## Phase I ESA

BRUIN
GEOTECHNICAL
SERVICES INC.
est. 2004

***SOIL AND MATERIAL***
***TESTING AND INSPECTIONS***

Bruin Project # 21-628
December 4, 2021

**Jenni Duke**
**c/o Duke Engineering and Associates**
**44732 Yucca Avenue**
**Lancaster, California 93534**

**Re: PHASE-I ENVIRONMENTAL SITE ASSESSMENT**
**THREE ADJOINING PARCELS TOTALING APPROXIMATELY 280 ACRES**
**ASSESSOR PARCEL #'S 3384-001-001; -002; AND -003**
**EAST SIDE OF 50TH STREET EAST, NORTH SIDE OF LANCASTER BLVD**
**LANCASTER, CALIFORNIA 93535**

Dear Ms. Duke;

Bruin Geotechnical Services Inc. (Bruin) is pleased to submit our report describing the findings of the Phase I Environmental Site Assessment (ESA) of the three adjoining parcels totaling approximately 280 acres, located north of Lancaster Boulevard, East of 50th Street East, and south of Avenue I (Assessor Parcel numbers 3384-001-001; -002, and -003), Los Angeles County, California 93535 (The Site). This assessment was prepared in accordance with the Environmental Protection Agency (EPA) Standards and Practices for AAI; Final Rule, 40 CFR Part 312 (AAI) and American Standard for Testing Materials 1527-13.

The purpose of the Phase I ESA was to identify, to the extent feasible, recognized environmental conditions (RECs) in connection with the Site. This assessment included a site reconnaissance as well as research and interviews with representatives of the public, property management, and regulatory agencies.

If you have any questions or require further clarification of the report findings, please contact the undersigned at your convenience. Thank you for the opportunity to be of service to you.

Yours very truly,
***Bruin Geotechnical Services Inc.***

Mark Stevens
Director of Geological Services

Attachment: Phase I Environmental Site Assessment Report

**PHASE I**
**ENVIRONMENTAL SITE ASSESSMENT**
Three Adjoining Parcels
Assessor parcel numbers 3384-001-001; -002; & -003
Los Angeles County, California 93535



**Prepared for**
**Ms. Jenni Duke**
**c/o Duke Engineering and Associates**
**44732 Yucca Ave.**
**Lancaster, California 93534**

**Prepared by**
***Bruin Geotechnical Services, Inc.***
Bruin Project # 21-628
December 6, 2021

## CONTENTS


**1.0 EXECUTIVE SUMMARY ..... 1**
**2.0 INTRODUCTION ..... 2**
2.1 Purpose ..... 2
2.2 Scope of Services ..... 2
2.3 Significant Assumptions ..... 2
2.4 Limitations and Exceptions ..... 2
2.5 Special Terms and Conditions ..... 3
2.6 User Reliance ..... 3
**3.0 SITE DESCRIPTION ..... 4**
3.1 Location and Legal Description ..... 4
3.2 Structures, Roads, Other Improvements on the Site ..... 4
3.3 Physical and Environmental Setting ..... 4
3.4 Geology and Hydrogeology ..... 5
**4.0 USER PROVIDED INFORMATION ..... 6**
4.1 Property Owner Questionnaire ..... 6
4.2 Title Records ..... 6
4.3 Specialized Knowledge ..... 6
4.4 Commonly Known or Reasonably Ascertainable Information ..... 6
4.5 Valuation Reduction for Environmental Issues ..... 6
4.6 Property Manager, Occupant Information ..... 6
**5.0 HISTORICAL RECORDS REVIEW ..... 7**
5.1 Owners, Tenants, Property Managers ..... 7
5.2 Historical Maps ..... 7
5.3 Aerial Photographs ..... 8
5.4 Topographical Maps ..... 9
5.5 Previous Environmental Reports ..... 9
**6.0 SITE RECONNAISSANCE ..... 10**
6.1 Methodology and Limiting Conditions ..... 10
6.2 Site Features - Required ..... 10
6.2.1 Hazardous Materials ..... 10
6.2.2 Hazardous Wastes ..... 10
6.2.3 Solid Waste / Recyclables ..... 11
6.2.4 Wastewater / Stormwater ..... 11
6.2.5 Drains, Sumps, Clarifiers ..... 11
6.2.6 Underground Storage Tanks ..... 11
6.2.7 Aboveground Storage Tanks ..... 11
6.2.8 Wells ..... 11
6.2.9 Stained Pavement, Corrosion, Soil, or Stressed Vegetation ..... 11
6.2.10 Pits, Ponds, Lagoons, Standing Water ..... 11
6.2.11 Odors ..... 11
6.2.12 PCBs ..... 12
6.3 Current Use of Adjoining Properties ..... 12
6.4 Site Features – Optional ..... 12
6.4.1 Radon ..... 12
6.4.2 Mold and Indoor Air Quality ..... 12

## CONTENTS


6.4.3 Lead-Based Paint/Asbestos ..... 12
6.4.4 Electromagnetic Fields ..... 13
6.4.5 Vapor Encroachment Screen ..... 14
**7.0 AGENCY RECORDS REVIEW ..... 14**
7.1 Environmental Liens or Activity and Use Limitations (AULs) ..... 14
7.2 Environmental Records ..... 14
7.3 Agency Contacts ..... 15
**8.0 FINDINGS ..... 17**
**9.0 CONCLUSIONS ..... 20**
**10.0 RECOMMENDATIONS ..... 21**
**11.0 OPINION ..... 22**
**12.0 DEVIATIONS ..... 22**
**13.0 ADDITIONAL SERVICES ..... 22**
**14.0 REFERENCES ..... 23**
**15.0 SIGNATURES OF ENVIRONMENTAL PROFESSIONALS ..... 24**
**16.0 QUALIFICATIONS OF ENVIRONMENTAL PROFESSIONALS ..... 25**


**APPENDIX**


A. Site Location Map/Surrounding Land Use
B. Owner Questionnaire
C. Historical Records
D. Site Photographs
E. Historical Aerial Photographs
F. Qualifications
G. Vapor Encroachment Screen/EDR Radius Map and Geocheck Report

# 1.0 EXECUTIVE SUMMARY

Duke Engineering and Associates (Client) engaged Bruin Geotechnical Services, Inc. (Bruin) to conduct a Phase I Environmental Site Assessment (ESA) of the three adjoining parcels totaling approximately 280 acres, located north of Lancaster Boulevard, East of 50th Street East, and south of Avenue I (Assessor Parcel numbers 3384-001-001; -002, and -003), Los Angeles County, California 93535 (The Site). This assessment was prepared in accordance with the Environmental Protection Agency (EPA) Standards and Practices for AAI; Final Rule, 40 CFR Part 312; and American Standard for Testing Materials (ASTM) 1527-13.

The purpose of the Phase I ESA was to identify, to the extent feasible, recognized environmental conditions (RECs) in connection with the Site. This assessment included site reconnaissance, research of historical records and map research, interviewing property management personnel and regulatory agency contacts.

The Site consists of three residential/agricultural parcels, totaling approximately 280-acres in size, situated north of Lancaster Boulevard, East of 50th Street East, and south of Avenue I, in an area adjacent to Lancaster, Los Angeles County, California. A residence is located on the northwest corner of the Site, with numerous associated outbuildings containing farm animals, agricultural materials and miscellaneous storage. The bulk of the remainder of the Site has been used for agricultural crop production, and contains related water wells and pumps. The vicinity of the Site can generally be described as a combination of undeveloped, agricultural and residential properties.

The results of this assessment have revealed Recognized Environmental Conditions (RECs) associated with the Site, related to potential past pesticide and fertilizer use, including herbicides, insecticides, fungicides and rodenticides. Additionally, de minimis conditions were found: Based on the construction dates of the Site structures, the potential exists that Asbestos Containing Materials (ACM's), Lead Based Paint (LBP), and/or Polychlorinated Biphenyls may be present in the building materials and/or electrical transformers or ballasts located on the Site.

Except for the limitations and exceptions discussed in Section 2.4, this Phase I ESA complies with the AAI. No additional services beyond the scope of the AAI were conducted as part of this assessment.

# 2.0 INTRODUCTION

Duke Engineering and Associates (Client) engaged Bruin Geotechnical Services, Inc. (Bruin) to conduct a Phase I Environmental Site Assessment (ESA) of the three adjoining agricultural/residential parcels totaling approximately 280-acres, located north of Lancaster Boulevard, East of 50th Street East, and south of Avenue I (Assessor Parcel numbers 3384-001-001; -002, and -003), Los Angeles County, California 93535 (The Site). This assessment was prepared in accordance with the Environmental Protection Agency (EPA) Standards and Practices for AAI; Final Rule, 40 CFR Part 312; and American Standard for Testing Materials (ASTM) 1527-13.

## 2.1 Purpose

The purpose of the Phase I ESA was to identify, to the extent feasible, Recognized Environmental Conditions (RECs) in connection with the Site and, to a lesser extent, identify RECs associated with adjacent sites that may impact the Site. This assessment included a site reconnaissance as well as research and interviews with representatives of the public, property management and regulatory agencies.

## 2.2 Scope of Services

The scope of work for this project includes:

- Site History Review;
- Geological and Hydrogeological Review;
- Interviews;
- Agency Records Review;
- Site and Off-Site Reconnaissance;
- Previous Environmental Report Review; and
- Report Preparation.

## 2.3 Significant Assumptions

While this report provides an overview of potential environmental concerns, both past and present, the environmental assessment is limited by the availability of information at the time of the assessment. The conclusions and recommendations regarding environmental conditions that are presented in this report are based on a scope of work authorized by the Client. Note, however, that virtually no scope of work, no matter how exhaustive, can identify all contaminants or all conditions above and below ground.

## 2.4 Limitations and Exceptions

The report has been prepared in accordance with generally accepted environmental methodologies referred to in AAI and ASTM, and contains all of the limitations inherent in these methodologies. No other warranties, expressed or implied, are made as to the professional services provided under the terms of our contract and included in this report.

The conclusions of this report are based in part, on the information provided by others. The possibility remains that unexpected environmental conditions may be encountered at the Site in locations not specifically investigated. Should such an event occur, Bruin must be notified in order that we may determine if modifications to our conclusions are necessary.

The objective of this report was to assess environmental conditions at the site, within the context of our contract and existing environmental regulations within the applicable jurisdiction. Evaluating compliance of past or future owners with applicable local, provincial and federal government laws and regulations was not included in our contract for services.

A property questionnaire was issued to the Site contact provided to Bruin, Lauren Armstrong, current Site Owner, to fill out. According to Ms. Armstrong, they are not aware of any adverse environmental conditions associated with the Site.

## 2.5 Special Terms and Conditions

There were no special terms or contractual conditions for this assessment.

## 2.6 User Reliance

Bruin understands that the Client entity, and its parents, partners, affiliates, investors, lenders, assignees, designees, successors, and assigns intend to rely upon this report as an evaluation of the environmental conditions at the Site for the purpose of deciding whether and under what conditions to proceed with the real estate transaction involving the Site. The work was performed with sufficient detail and scope to meet the standard diligence practices for an environmental assessment for an institutional investor of real estate in the current marketplace. Bruin understands that the intent is to complete an investigation which will help satisfy one of the requirements to qualify Client and its parents, partners, affiliates, investors, lenders, assignees, designees, successors, and assigns for the *innocent landowner, contiguous property owner,* or *bona fide prospective purchaser* limitation on CERCLA liability *and* that Client, and its parents, partners, affiliates, investors, lenders, assignees, designees, successors, and assigns may rely upon the work for the above purpose.

# 3.0 SITE DESCRIPTION

## 3.1 Location and Legal Description

The Site consists of three adjoining agricultural/residential parcels totaling approximately 280-acres, located north of Lancaster Boulevard, East of 50th Street East, and south of Avenue I (Assessor Parcel numbers 3384-001-001; -002, and -003), Los Angeles County, California 93535 (The Site). The vicinity of the Site can generally be described as a combination of undeveloped, agricultural, and residential properties. Appendix A provides a Site Location Map.

## 3.2 Structures, Roads, Other Improvements on the Site

The Site consists of land of low relief, which is developed with a residence, numerous outbuildings, and groundwater pumphouses used for agricultural (row crop) production. Avenue I is located along the north side of the Site, 50th Street East along the west side of the Site, and Lancaster Boulevard along the south. Unpaved 55th Street East runs through the center of the Site from north to south, and unpaved Kettering Street runs through the center of the Site from east to west. The Site is surrounded by undeveloped, agricultural and scattered residential properties.

## 3.3 Physical and Environmental Setting

Topographic coverage is provided by the U. S. Geological Survey (USGS) 7.5-minute Lancaster East, California quadrangle maps. The Site is situated approximately 2,400 feet above mean sea level in an area of low relief. The regional topography slopes gradually towards the north-northwest.

The Little Rock Creek is located on and adjacent to the eastern edge of the Site. From a review of the Federal Emergency Management Agency (FEMA) Flood Zone Map Panel that covers the Los Angeles County area, the majority of the Site is located within a Special Flood Hazard Zone, and furthermore, a National Wetland Inventory channel is also located on the eastern edge of the Site, in conjunction with the Little Rock Creek.

Sensitive receptor's (e.g., retirement communities, schools, daycare facilities) are reportedly located within a ¼ mile radius of the Site.

## 3.4 Geology and Hydrogeology

The subject Site is located in the northeast portion of Antelope Valley portion of the Mojave Desert at approximately 2,400 feet above mean sea level (msl). According to the EDR database, subsurface soils are part of the Hesperia formation, and include loamy fine sand. The Site is underlain by Pleistocene sand and gravel. Names of the deeper geological formations and age, including soil layer compositions, are available in the EDR Radius Map Report with Geocheck® (See Appendix H).

Alluvial deposits in the Antelope Valley consist primarily of detrital sediments derived from surrounding mountain ranges. These sediments are known to attain thickness as great as 8,000 feet in some parts of the valley. The alluvium is composed of unconsolidated deposits of sand, gravel, silt and clay, which overlie crystalline igneous and metamorphic rocks that form the basement complex in the region

The Site is located within the northeast portion of the Lancaster subunit of the Antelope Valley Groundwater Basin. A review of nearby facilities listed on the State Water Resources Control Board Geotracker Database indicates that depth to groundwater at the Site vicinity is greater than 100 feet below ground surface (bgs). The groundwater flow pattern is expected to follow the local topographic gradient, which is towards the north-northwest. Details on water wells located within a one-mile radius of the Site, including a location map, are provided in the Physical Setting Source Summary section of the EDR Radius Map Report with Geocheck® (See Appendix G).

# 4.0 USER PROVIDED INFORMATION

## 4.1 Property Owner Questionnaire

An AAI questionnaire pertaining to ownership and potential environmental liens was provided by Lauren Armstrong, current property owner of the site. According to Ms. Armstrong, they are not aware of any adverse environmental conditions regarding the Site.

## 4.2 Title Records

A Title Report for the Site was not provided to Bruin for this assessment.

## 4.3 Specialized Knowledge

The property contact for the Site, Ms. Armstrong, denied any specialized knowledge or awareness of environmental issues that would be considered a Recognized Environmental Condition at the Site or nearby properties.

## 4.4 Commonly Known or Reasonably Ascertainable Information

The property contact for the Site was not aware of any environmental impacts to the Site. Previous environmental reports for the Site were not provided to Bruin.

## 4.5 Valuation Reduction for Environmental Issues

The property contact for the Site, Ms. Armstrong, was not aware of a value reduction for environmental issues for the Site.

## 4.6 Property Manager, Occupant Information

Contractual agreements between owner and occupant were not provided to Bruin for review, as the property is undeveloped.

## 5.0 HISTORICAL RECORDS REVIEW

A historical review of Site land uses was conducted by Bruin using information from the following sources:

- Interviews;
- Historical maps;
- Aerial photographs;
- Topographical maps; and
- Previous Environmental Reports.

The sources were reviewed for indications of past site land use and/or site activities that may have involved the manufacture, generation, use, storage and/or disposal of hazardous materials. A summary of the review of each of the sources is provided in the following subsections. Support for the historical records review is provided in Appendix D.

### 5.1 Owners, Tenants, Property Managers

The property contact for the Site did not provide Bruin with previous reports for the Site. The current Site owner is Van Dam Properties, which has reportedly owned the Site property since 2012.

### 5.2 Historical Maps

A review of the Sanborn Fire Insurance Map database indicates that coverage for the Site vicinity was not available.

Examination of the California Department of Conservation, Division of Oil Gas and Geothermal Resources (CDOGGR) regional well maps, available at the CDOGGR website, was conducted to examine the Site's potential of being impacted by possible previous oil well activities. Based on these well records, no oil, gas, or geothermal wells are located onsite or within a one-mile radius of the Site.

A review of Historical Topographical Maps is detailed in Section 5.4 of this report.

## 5.3 Aerial Photographs

A review of historical aerial photographs for the following years: 1928, 1940, 1948, 1953, 1968, 1972, 1977, 1981, 1989, 1994, 2002, 2005, 2009, 2012 and 2016 for the Site and adjoining properties follows:

| Year | Features |
|---|---|
| 1928 | The Site appears to contain the current residence and many outbuildings, along with agricultural usage (row crops) on the northwest Site parcel. The other two Site parcels appear to be mostly undisturbed, with some paths running through them. The eastern parcel has Little Rock Creek running through the northeastern and southeastern edges. The Site vicinity contains mostly undisturbed land to its south, and agricultural (row crops) use to the north. |
| 1940 | The Site now contains more row crops, further to the east and south from what was viewed in the 1928 aerial photograph. Some small structures are viewed on the central and central-western portions of the Site. The surrounding land use is still predominately row crops, but with some more scattered structures. |
| 1948 | The Site remains substantially unchanged from conditions viewed in the 1940 aerial photograph, but with more crops being grown on the eastern portion. The Site vicinity remains substantially unchanged from conditions viewed in the 1940 aerial photograph. |
| 1953 | The Site and Site vicinity remain substantially unchanged from conditions viewed in the 1948 aerial photograph. |
| 1968 | The Site and Site vicinity remain substantially unchanged from conditions viewed in the 1953 aerial photograph. |
| 1972 | The Site and Site vicinity remain substantially unchanged from conditions viewed in the 1968 aerial photograph. |
| 1977 | The Site and Site vicinity remain substantially unchanged from conditions viewed in the 1972 aerial photograph. |
| 1981 | The Site and Site vicinity remain substantially unchanged from conditions viewed in the 1977 aerial photograph. |
| 1989 | The Site and Site vicinity appear substantially unchanged from conditions viewed in the 1981 aerial photograph. |
| 1994 | The Site and Site vicinity appear substantially unchanged from conditions viewed in the 1989 aerial photograph. |
| 2002 | The Site and Site vicinity appear substantially unchanged from conditions viewed in the 1994 aerial photograph. |
| 2005 | The Site and Site vicinity appear substantially unchanged from conditions viewed in the 2002 aerial photograph. |
| 2009 | The Site no longer appears to be growing row crops, otherwise the Site and Site vicinity appear substantially unchanged from conditions viewed in the 2005 aerial photograph. |
| 2012 | The Site and vicinity appear substantially as in the 2009 aerial photograph. |
| 2016 | The Site once again is growing row crops, and a new small structure is viewed near the southeast corner of the Site, otherwise, the Site and vicinity appear substantially as in the 2012 aerial photograph. |

**Topographical Maps**

A review of available historical topographic maps was conducted for the site and surrounding area for the following years: 1915, 1917, 1930, 1933, 1948, 1958, 1974 and 2012.

| Year | Features |
|---|---|
| 1915 | The Site is undeveloped, and the vicinity is sparsely developed with scattered structures. Some paths and a road are depicted as running through the Site, and roads are in the vicinity of the Site. Little Rock Creek is depicted as running through portions of the eastern end of the Site. |
| 1917 | The Site and vicinity remain substantially unchanged from conditions depicted in the 1915 topographic map. |
| 1930 | The Site now contains a structure on its northwest corner, and another near the center. The Site vicinity contains more structures than depicted in the 1917 topographic map. |
| 1933 | The Site and vicinity remain substantially unchanged from conditions depicted in the 1930 topographic map. |
| 1948 | The 1948 topographic map only has the north half of the Site and Site vicinity mapped. The north half of the Site is substantially unchanged from conditions depicted in the 1933 topographic map. |
| 1958 | The Site now contains more structures on its northwest corner than in the 1948 topographic map. The Site vicinity is substantially unchanged from conditions viewed in the 1948 topographic map. |
| 1974 | The Site remains substantially unchanged from conditions depicted in the 1958 topographic map, but with even more structures on its northwest corner. The Site vicinity remains substantially unchanged from conditions depicted in the 1958 topographic map. |
| 2012 | The 2012 topographic map is essentially a street map, without depiction of any structures or development. |

## 5.4 Previous Environmental Reports

Previous environmental reports for the Site were not presented to Bruin for review.

# 6.0 SITE RECONNAISSANCE

The purpose of the site reconnaissance is to obtain information indicating the likelihood of identifying recognized environmental conditions in connection with the Site.

## 6.1 Methodology and Limiting Conditions

The Site reconnaissance was conducted by Robert Glaser, Environmental Director for Bruin, on November 19, 2021. The weather during the site visit was clear, and the temperatures in the mid 60-degree range. All areas of the Site were accessible at the time of the inspection. Relevant photographs from the Site visit are provided in Appendix F.

## 6.2 Site Features - Required

The Site consists of land of low relief, which is developed with a residence, numerous outbuildings, groundwater wells and pumps, used for agricultural purposes, and is adjacent to undeveloped, agricultural and scattered residential properties. Avenue I is located along the north side of the Site, 50$^{th}$ Street East along the west side of the Site, and Lancaster Boulevard along the south. Unpaved 55$^{th}$ Street East runs through the center of the Site from north to south, and unpaved Kettering Street runs through the center of the Site from east to west.

The Site has nearby access to electrical service through overhead and underground power lines by Southern California Edison, and by underground natural gas, provided by the Gas Company.

As part of the ASTM Phase I Environmental Site Assessment, data on a series of topics must be collected during the Site visit. Specifics for each of the following topics are provided in the following sub-sections.

- Hazardous Materials
- Hazardous Wastes
- Solid Wastes / Recyclables
- Wastewater / Stormwater
- Drains, Sumps, and Clarifiers
- Underground Storage Tanks (USTs)
- Aboveground Storage Tanks (ASTs)
- Wells
- Stained Pavement, Corrosion, Soil or Stressed Vegetation
- Pits, Ponds, or Lagoons
- Odors
- Polychlorinated Biphenyls

### 6.2.1 Hazardous Materials

Evidence of hazardous materials, including drums or other containers, was not viewed on the Site. No hazardous materials or wastes were observed on the Site. No significant surface staining or stressed vegetation was observed on the Site property during Bruin's Site visit. Pesticide use is and was commonly used on agricultural lands, and due to decades of agricultural use, it is likely that pesticides were used on the Site.

### 6.2.2 Hazardous Wastes

Evidence of hazardous material use, and waste generation (e.g., hazardous waste accumulation containers) was not observed at the Site. No areas of hazardous waste generation or surface staining were observed at the time of Bruin's Site visit.

### 6.2.3 Solid Waste / Recyclables

No evidence of solid waste disposal or recyclable segregation was observed on the Site.

### 6.2.4 Wastewater / Stormwater

No routine sources of industrial wastewater were observed at the Site. Stormwater contact with the Site is directed onto adjacent streets, and into Little Rock Creek which is located on the southeast portion of the Site.

### 6.2.5 Drains, Sumps, Clarifiers

Neither storm drains nor clarifiers were observed on the Site during the Site visit.

### 6.2.6 Underground Storage Tanks

No indirect evidence of current or previous USTs, such as concrete pads, fill ports, vents, dispensers, or electrical conduits was observed during the Site visit.

### 6.2.7 Aboveground Storage Tanks

No ASTs were observed during the Site visit. No indirect evidence of ASTs, such as cement pads, odors, or soil staining was observed to suggest that ASTs were formerly present on site.

### 6.2.8 Wells

No evidence of water wells, injection wells, groundwater monitoring, or oil and gas wells was observed during the Site visit.

### 6.2.9 Stained Pavement, Corrosion, Soil, or Stressed Vegetation

No significantly stained soil or stressed vegetation was observed during the Site visit.

### 6.2.10 Pits, Ponds, Lagoons, Standing Water

No evidence of pits, ponds, or lagoons was observed during Bruin's Site visit.

### 6.2.11 Odors

No strong, pungent or noxious odors were detected during the Site visit.

### 6.2.12 PCBs

The past use of polychlorinated biphenyls (PCBs) in electrical equipment such as transformers, fluorescent lamp ballasts, and capacitors manufactured before 1978 was common. Since numerous structures of the Site were constructed prior to 1978, PCBs are possibly located on the Site property.

## 6.3 Current Use of Adjoining Properties

Appendix B provides a surrounding land use map. At the time of the Site visit, the properties adjacent to the Site consisted of the following:

| | |
|---|---|
| North | Avenue I, beyond which are undeveloped, agricultural and residential properties |
| East | Undeveloped, agricultural and residential properties, and Little Rock Creek. |
| South | Lancaster Boulevard, undeveloped and agricultural properties |
| West | 50$^{th}$ Street East, beyond which are agricultural, undeveloped and residential properties. |

## 6.4 Site Features – Optional

The ASTM Phase I Environmental Site Assessment does not require data on the following environmental topics, but the information is provided because it was readily available.

### 6.4.1 Radon

The EDR Radius Map and Geocheck® Report (Appendix G) provides information on radon concentrations based on geography. A summary of the information is provided in this section. The EPA action level for indoor radon concentrations is 4 picocuries per liter of air (pCi/L). For Zip Code 93535, 21 sample locations were tested by the Federal Environmental Protection Agency (EPA). Of the sample sites, no sample from any test exceeded 4 pCi/L. Based on the EPA Map of Radon Zones' category of Zone 2, which indicates moderate radon potential measurements of between 2 to 4 pCi/L, and indications that none out of twenty-one samples from the Site vicinity exceeded the 4 pCi/L, radon appears to be a low concern at the Site.

### 6.4.2 Mold and Indoor Air Quality

Since there are no permanent structures on the Site property, mold is not anticipated to be an issue.

### 6.4.3 Lead-Based Paint/Asbestos

Lead-based paint and asbestos-containing materials (ACMs) were commonly used prior to 1978. Since many of the Site structures were constructed prior to 1978, lead-based paint and ACMs are potentially present on the Site.

### 6.4.4 Electromagnetic Fields

No high voltage electrical transmission lines and associated poles were observed adjacent to the Site. The California Public Utilities Commission and the California Department of Health Services have not concluded that exposure to magnetic fields from utility electric facilities is a health hazard.

### 6.4.5 Vapor Encroachment Screen

The Vapor Encroachment Screen performed for the Site did not reveal potential significant sources for hazardous vapor migration onto the Site property from off-site sources, based on local area geology and status of nearby facilities. The Vapor Encroachment Screen is included in Appendix H of this report.

## 7.0 AGENCY RECORDS REVIEW

The purpose of the agency records review is to obtain and review records that will help identify recognized environmental conditions (RECs) in connection with the Site and, to a lesser extent, identify RECs associated with adjacent sites that may impact the Site.

Some records reviewed pertain not only to the Site, but also to properties within an additional approximate minimum search distance to help assess the likelihood of problems from migrating hazardous substances or petroleum products. Unless stated otherwise the approximate minimum search distances used below are as specified in the AAI Standard.

### 7.1 Environmental Liens or Activity and Use Limitations (AULs)

No environmental liens or other activity and use limitations were identified for the Site location.

### 7.2 Environmental Records

A search of available federal and state environmental records was obtained from Environmental Data Resources (EDR) of Milford, Connecticut. A copy of this search report is provided in Appendix I.

A review of the regulatory information from this database search for possible recognized environmental conditions (RECs) within the AAI approximate minimum search distance is provided in Tables 1 and 2. The Site is listed in the HWTS Database. The Site and some surrounding sites are listed in the EDR report, or within the summary as follows:

**Table 1 - Federal Environmental Records**

| Record Source | Within Site | Nearby/Adjoining Properties |
|---|---|---|
| National Priorities List (NPL) | 0 | 0 |
| Delisted NPL | 0 | 0 |
| CERCLIS | 0 | 0 |
| CERCLIS NFRAP | 0 | 0 |
| RCRA CORRACTS TSD | 0 | 0 |
| RCRA Non-CORRACTS TSD | 0 | 0 |
| RCRA LQG (waste generators) | 0 | 0 |
| RCRA SQG (waste generators) | 0 | 0 |
| FINDS | 0 | 0 |
| EDR Historical Cleaner Database | 0 | 0 |
| Institutional/Engineering Controls | 0 | 0 |

**Table 2 - State Environmental Records**

| Record Source | Within Site | Nearby/Adjoining Properties |
|---|---|---|
| Hazardous Waste | 0 | 0 |
| Hazardous Waste Generators | 0 | 0 |
| Equivalent NPL | 0 | 0 |
| Equivalent CERCLIS | 0 | 0 |
| Landfill/Solid Waste Disposal | 0 | 0 |
| Leaking Underground Storage Tanks (LUST) | 0 | 0 |
| Spills, Leaks, Investigations, and Cleanups (SLIC) | 0 | 0 |
| Registered Underground Storage Tank | 0 | 0 |
| Historical Underground Storage Tank | 0 | 1 |
| Voluntary Cleanup | 0 | 0 |
| HWTS | 1 | 0 |
| Brownfield | 0 | 0 |
| WIP | 0 | 0 |

The Site is listed in the Hazardous Waste Tracking System (HWTS) Database as follows:

Simi Brothers Ranchers
5018 E Ave I
EPA ID Number: CAL000262712
Last Activity Date: 04/19/2004
NAICS Code/Description: All other miscellaneous Crop Farming
Findings: No manifests or other records were located within the HWTS Database

Based on the lack of records of Site impacts, and based on the soil type, and depth to groundwater, it is unlikely that a significant environmental impact which has affected the groundwater beneath the Site from the Site or from nearby facilities has occurred.

### 7.3 Agency Contacts

Bruin contacted the following agencies regarding environmental issues at the Site. Below is a summary of the findings.

- **County of Los Angeles Building and Safety Department** was contacted, and reported historical permits for the Site located in their files, as follows (Attached in Appendix C):
  - **11/1960; Electrical Permit; 5018 E. Avenue I**
  - **8/2013; Building Permit; 5374 E. Avenue I; 112 Square foot structure**
  - **8/2013; Electrical Permit; 5374 E. Avenue I**
  - **8/2013; Building Permit; 5787 E. Lancaster Blvd.; 112 Square foot structure**
  - **8/2013; Electrical Permit; 5787 E. Lancaster Blvd.**

- **Los Angeles County Assessor's Office** was not visited in person. The computer records were reviewed. The parcel numbers and improvements to the Site, are as follows:
    - **3384-001-001: 5018 E. Ave. I; Agricultural Use; 0 Units, Built 1960**
        - **1 Unit, Built 1925, 3Bd/1Ba; 1,374 square feet**
    - **3384-001-002: 5307 E. Lancaster Blvd; Agricultural Use;**
        - **0 Units, Built 1948, 0Bd/0Ba; 4,100 square feet**
        - **1 Unit, Built 1931, 1Bd/1Ba; 608 square feet**
        - **1 Unit, Built 1947, 2Bd/1Ba; 636 square feet**
    - **3384-001-003: 5700 E. Ave. I; Vacant Land; 0 Units**

- **Los Angeles County Department of Environmental Health** reporte that no records related to underground storage tanks or other issues were located for the Site location.

- **Los Angels County Fire Department** reported that no records related to underground storage tanks or other issues were located for the Site location.

- **Regional Water Quality Control Board** reported no records within their files for the Site location.

## 8.0 FINDINGS

### 8.1. GENERAL

The Site consists of land of low relief, which is developed with a residence, numerous outbuildings, and groundwater pumphouses used for agricultural (row crop) production. Avenue I is located along the north side of the Site, 50th Street East along the west side of the Site, and Lancaster Boulevard along the south. Unpaved 55th Street East runs through the center of the Site from north to south, and unpaved Kettering Street runs through the center of the Site from east to west. The Site is surrounded by undeveloped, agricultural and scattered residential properties. Appendix A provides a Site Location Map.

### 8.2. GEOLOGICAL / HYDROLOGICAL

The subject Site is located in the northeast portion of Antelope Valley portion of the Mojave Desert at approximately 2,400 feet above mean sea level (msl). According to the EDR database, subsurface soils are part of the Hesperia formation, and include loamy fine sand. The Site is underlain by Pleistocene sand and gravel. Names of the deeper geological formations and age, including soil layer compositions, are available in the EDR Radius Map Report with Geocheck® (See Appendix H).

Alluvial deposits in the Antelope Valley consist primarily of detrital sediments derived from surrounding mountain ranges. These sediments are known to attain thickness as great as 8,000 feet in some parts of the valley. The alluvium is composed of unconsolidated deposits of sand, gravel, silt and clay, which overlie crystalline igneous and metamorphic rocks that form the basement complex in the region

The Site is located within the northeast portion of the Lancaster subunit of the Antelope Valley Groundwater Basin. A review of nearby facilities listed on the State Water Resources Control Board Geotracker Database indicates that depth to groundwater at the Site vicinity is greater than 100 feet below ground surface (bgs). The groundwater flow pattern is expected to follow the local topographic gradient, which is towards the north-northwest. Details on water wells located within a one-mile radius of the Site, including a location map, are provided in the Physical Setting Source Summary section of the EDR Radius Map Report with Geocheck® (See Appendix G).

### 8.3. ENVIRONMENTAL SETTING

Topographic coverage is provided by the U. S. Geological Survey (USGS) 7.5-minute Lancaster East, California quadrangle maps. The Site is situated approximately 2,400 feet above mean sea level in an area of low relief. The regional topography slopes gradually towards the north-northwest.

The Little Rock Creek is located on and adjacent to the eastern edge of the Site. From a review of the Federal Emergency Management Agency (FEMA) Flood Zone Map Panel that covers the Los Angeles County area, the majority of the Site is located within a Special Flood Hazard Zone,

and furthermore, a National Wetland Inventory channel is also located on the eastern edge of the Site, in conjunction with the Little Rock Creek.

Sensitive receptor's (e.g., retirement communities, schools, daycare facilities) are reportedly located within a ¼ mile radius of the Site.

## 8.4 HISTORICAL LAND USE

Historical sources reviewed, provided consistent information for the land use of the subject property. According to the aerial photos, the Site was developed in 1925, with a residence and used for agricultural (row crops) purposes. More structures, along with groundwater pumps were added over the years.

1. **HISTORICAL OWNERS** – According to the Los Angeles County Building Department, and the Los Angeles County Assessor's Office, historical owners are not listed within their records. A copy of the Title Report was not provided to Bruin for review. According to the Site contact, the property is currently owned by Van Dam Properties, which has owned the Site since 2012.

2. **EASEMENTS / OPEN LIENS / ENVIRONMENTAL RESTRICTIONS –** No open liens, environmental restrictions, or environmental easements (e.g., oil pipelines) were identified during our research of public records. Gas pipeline signs were observed on the north side of the Site. A National Wetland Inventory channel is located along the eastern edge of the Site. A title report for the subject property was not provided for review during this assessment.

3. **HAZARDOUS MATERIALS AND WASTE** –
   Current –No evidence of hazardous waste generation (e.g., hazardous waste accumulation containers) was observed on the Site during Bruin's Site visit.
   Historical –No evidence of existing hazardous materials or waste was identified, although the potential exist for past pesticide use on the crops.

4. **UNDERGROUND STORAGE TANKS (USTs) –** Current – No evidence of an operating UST was identified for the Site. Historical – No evidence of historical USTs was identified for the Site through records/database research.

5. **ABOVEGROUND STORAGE TANKS (ASTs) –** Current – No evidence of an operating AST was identified for the Site. No evidence was identified to confirm the previous presence of ASTs.

6. **AGENCY CONTACTS –** No unresolved environmental compliance issues (e.g., outstanding Notices of Violation) with regulatory agencies were identified for the subject property.

7. **SURROUNDING LAND USE –** The Site is developed with a residence and other structures, and is utilized for agricultural purposes. Surrounding land use consists of a mixture undeveloped, agricultural, and scattered residential uses.

## CONCLUSIONS

The purpose of the Phase I ESA was to identify, to the extent feasible, recognized environmental conditions (RECs) (1) in connection with the Site. This assessment included site reconnaissance, research of historical records and map research, interviews with property managers and regulatory agency contacts.

Bruin performed a Phase I Environmental Site Assessment in conformance with the scope and limitations of AAI and ASTM for the Site, consisting of three adjoining agricultural/residential parcels totaling approximately 280-acres, located north of Lancaster Boulevard, East of 50th Street East, and south of Avenue I (Assessor Parcel numbers 3384-001-001; -002, and -003), Los Angeles County, California 93535 (The Site). This assessment was prepared in general accordance with the Environmental Protection Agency (EPA) Standards and Practices for AAI; Final Rule, 40 CFR Part 312 (AAI) and American Standard for Testing Materials (ASTM) 1527-13. Any exceptions to, or deletions from, this practice are described in Section 11of this report. The following conclusions have been reached based on the services conducted.

The results of this assessment have revealed Recognized Environmental Conditions (RECs) (1) associated with the Site, related to potential past pesticide and fertilizer use, including herbicides, insecticides, fungicides and rodenticides. Additionally, de minimis conditions were noted: Based on the construction dates of the Site structures, the potential exists that Asbestos Containing Materials (ACM's), Lead Based Paint (LBP), and/or Polychlorinated Biphenyls may be present in the building materials and/or electrical transformers or ballasts located on the Site.

(1) REC - This term is defined as the presence or likely presence of any hazardous substances or petroleum products on a property under conditions that indicate an existing release, a past release, or a material threat of a release of any hazardous substances or petroleum products into the structures on the property or into the ground, ground water, or surface water of the property. The term includes hazardous substances or petroleum products even under conditions in compliance with the law. The term is not intended to include de minimis conditions that generally do not present a material risk of harm to public health or the environment and that generally would not be the subject of an enforcement action if brought to the attention of appropriate governmental agencies.

## 9.0 RECOMMENDATIONS

Based on the information collected during this Phase I environmental site assessment, the following recommendations are warranted for potential RECs or de minimis conditions.

RECs

1.Sampling of soil collected from the agricultural areas of the Site be analyzed for agricultural chemicals, including organochlorine pesticides (OCP), organophosphate pesticides (OPP), and chlorinated herbicides (CH), following DTSC Guidance for Sampling Agricultural Fields.

De minimis Conditions:

1.Prior to any Site improvements or demolition activities of any structure built before 1979, Asbestos Containing Materials (ACM) and Lead Based Paint (LBP) testing of materials within the structure should be performed. If deterioration of potential ACM or LBP materials is observed, then such testing should then also be performed.

2.Any electrical transformers and florescent light ballasts located on Site installed prior to 1980 is required to be properly disposed of when such equipment is no longer being used.

## 10.0 OPINION

There were no data gaps that significantly affected our ability to identify recognized environmental conditions associated with the Site.

## 11.0 DEVIATIONS

Except for the limitations and exceptions discussed in Section 2.4, this Phase I ESA complies with the AAI and ASTM Standards.

## 12.0 ADDITIONAL SERVICES

No additional services beyond the scope of the AAI were conducted as part of this assessment.

## 13.0 REFERENCES

The following documents, maps, or other publications were used in the preparation of this report.


California Department of Conservation, Division of Oil, Gas, and Geothermal Resources, Well Map, 2007.

Department of Toxic Substance Control (DTSC), Interim Guidance for Sampling Agricultural Properties (Third Revision), August 7, 2008.

Environmental Data Resources, Radius Map and Geocheck Report, Inquiry number 6739239.2s dated November 8, 2021.

Environmental Data Resources, Aerial Photographs Report, Inquiry number 6739239.5 dated November 8, 2021.

Environmental Data Resources, Certified Sanborn Map Report, Inquiry number 6739239.3 dated November 8, 2021.

Environmental Data Resources, EDR-City Directory Image Report, Inquiry number 6739239.5 dated November 8, 2021.

Environmental Data Resources, Historical Topographic Map Report, Inquiry number 6739239.4, dated November 28, 2021.

Environmental Protection Agency, Standards and Practices for All Appropriate Inquiries, Final Rule, 40 CFR Part 312 (AAI).

EPA Map of Radon Zone – California, EPA Website.

Federal Emergency Management Agency (FEMA) Flood Zone Map, Los Angeles County Unincorporated and Incorporated Areas, August 28, 2009.

Hart, E.W., 1990. Fault-Rupture Hazard Zones in California: Alquist-Priolo Special Studies Zones Act of 1972 with Index to Special Studies Zones Maps, California Department of Conservation, Division of Mines and Geology, Special Publication 42.

U.S. Geological Survey, 7.5-minute topographic map, Lancaster East quadrangles, various dates.

## 14.0 SIGNATURES OF ENVIRONMENTAL PROFESSIONALS

We declare that, to the best of our professional knowledge and belief, we meet the definition of Environmental Professional as defined in §312.10 of 40 CFR 312. We have the specific qualifications based on education, training, and experience to assess a property of the nature, history, and setting of the Site. We have developed and performed the all appropriate inquiries in conformance with the standards and practices set forth in 40 CFR Part 312.

**Prepared by:**



Mark Stevens
Director



Robert Glaser
Director of Environmental Health and Safety

## 15.0 QUALIFICATIONS OF ENVIRONMENTAL PROFESSIONALS

The qualifications of the environmental professionals involved in the preparation of this report are provided in Appendix G.

# APPENDIX A

## SITE LOCATION MAP

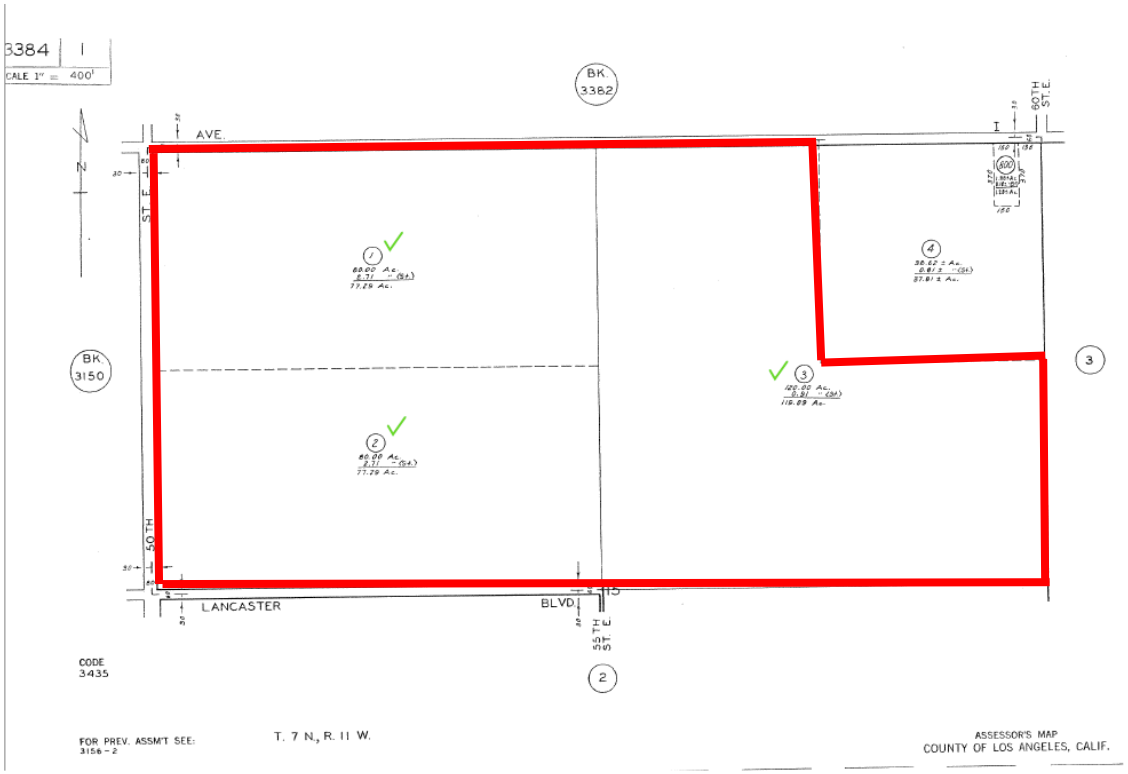


**Los Angeles County Parcel Map**




**Site location via Google Earth ®**

# APPENDIX B

## OWNER QUESTIONNAIRE

## Phase I Questionnaire

Property Address: APN: 3384-001-001; -002; -003

*The following questionnaire is required by the new ASTM Standard E-1527-05, which adheres to the new All Appropriate Inquiries Rule, written into law on November 1, 2005 by the United States Environmental Protection Agency. If you answer yes to any of the questions, and need additional space to explain, please use additional paper and reference the question number.*

**(1.) Environmental cleanup liens that are filed or recorded against the site (40 CFR 312.25).**

Are you aware of any environmental cleanup liens against the Property that are filed or recorded under federal, tribal, state or local law? If so, please provide.

NO

**(2.) Activity and land use limitations that are in place on the site or that have been filed or recorded in a registry (40 CFR 312.26).**

Are you aware of any activity and land use limitations (AULs), such as engineering controls, land use restrictions or institutional controls that are in place at the Property and/or have been filed or recorded in a registry under federal, tribal, state or local law? If so, please provide.

NO

**(3.) Specialized knowledge or experience of the person seeking to qualify for the Landowner's Liability Protection (LLP) (40 CFR 312.28).**

As the user of this Phase I Environmental Site Assessment ESA do you have any specialized knowledge or experience related to the Property or nearby properties? For example, are you involved in the same line of business as the current or former occupants of the Property or an adjoining property so that you would have specialized knowledge of the chemicals and processes used by this type of business?

NO

## Phase I Questionnaire

Property Address: APN: 3384-001-001; -002; -003

*The following questionnaire is required by the new ASTM Standard E-1527-05, which adheres to the new All Appropriate Inquiries Rule, written into law on November 1, 2005 by the United States Environmental Protection Agency. If you answer yes to any of the questions, and need additional space to explain, please use additional paper and reference the question number.*

**(4.) Relationship of the purchase or rental price to the fair market value of the Property if it were not contaminated (40 CFR 312.29).**

Does the purchase or rental price being paid for this Property reasonably reflect the fair market value of the Property?

no

If you conclude that there is a difference, have you considered whether the lower purchase price is because contamination is known or believed to be present at the Property?

none

**(5.) Commonly known or reasonably ascertainable information about the Property (40 CFR 312.30).**

Are you aware of commonly known or reasonably ascertainable information about the Property that would help the environmental professional to identify conditions indicative of releases or threatened releases? For example, as user,

(a.) Do you know the past uses of the Property? Please identify:

no

(b.) Do you know of specific chemicals that are present or once were present at the Property?
(Please provide an inventory of bulk liquids/chemicals and locations):

no

## Phase I Questionnaire

Property Address: APN: 3384-001-001; -002; -003

*The following questionnaire is required by the new ASTM Standard E-1527-05, which adheres to the new All Appropriate Inquiries Rule, written into law on November 1, 2005 by the United States Environmental Protection Agency. If you answer yes to any of the questions, and need additional space to explain, please use additional paper and reference the question number.*

(c.) Do you know of spills or other chemical releases that have taken place at the Property?

no

(d.) Do you have any prior knowledge that the Property was developed with a gas station, dry cleaner, machine shop or industrial facility in the past?

no

(e.) Have you been informed of the past existence of hazardous substances or petroleum products with respect to the Property or any facility located on the Property?

no

(f.) Do you know if one or more underground storage tanks (USTs) or septic tanks are currently, or were previously located at the Property? (Indicate size, contents and locations of USTs).

no

(g.) Do you know of any past, threatened, or pending lawsuits or administrative proceedings concerning a release or threatened release of any hazardous substance or petroleum products involving the Property by any owner or occupant of the Property?

no

(h.) Do you have any prior knowledge that any hazardous substances or petroleum products, unidentified waste materials, tires, automotive or industrial batteries, or any other waste materials have been dumped above grade, buried and/or burned on the Property?

no

## Phase I Questionnaire

Property Address: APN: 3384-001-001; -002; -003

*The following questionnaire is required by the new ASTM Standard E-1527-05, which adheres to the new All Appropriate Inquiries Rule, written into law on November 1, 2005 by the United States Environmental Protection Agency. If you answer yes to any of the questions, and need additional space to explain, please use additional paper and reference the question number.*

(i.) What year was the Property building constructed (if developed)?

none

(j.) Do you know of any environmental cleanups that have taken place at the Property?

no

(k.) Are you in possession of any previous environmental reports for the Property? (e.g. Phase I Environmental Site Assessment or subsurface investigation reports. If so, please provide).

no

(l.) Are you in possession of any previous environmental permits for the Property?

no

**(6.) The degree of obviousness of the presence of likely presence of contamination at the Property, and the ability to detect the contamination by appropriate investigation (40 CFR 312.31).**

As the user of this ESA, based on your knowledge and experience related to the Property are there any obvious indicators that point to the presence or likely presence of contamination at the Property?

no

## Phase I Questionnaire

Property Address: APN: 3384-001-001; -002; -003

*The following questionnaire is required by the new ASTM Standard E-1527-05, which adheres to the new All Appropriate Inquiries Rule, written into law on November 1, 2005 by the United States Environmental Protection Agency. If you answer yes to any of the questions, and need additional space to explain, please use additional paper and reference the question number.*

**(7.) For what purpose is this Phase I Environmental Site Assessment being conducted, i.e. real estate transaction, lender requirement, etc.?**

Annexation

**(8.) Who is the current owner of the Property and how long has he/she owned the Property?**

Lacey Faddael Lisa Stark
Van Dam Properties Lauren Armstrong Lexie Metcal (2012)
managing member

**(9.) List Current and Past Tenants (if any) and approximate dates:**

Organic Pumpkin Farming 2021

**(10.) List current hazardous materials/chemicals used/stored/generated, (if any), which are above household quantities:**

none

**(11.) Do you have a Title Search for the Property?**

no

If you do, please provide a copy.

## Phase I Questionnaire

Property Address: APN: 3384-001-001; -002; -003

*The following questionnaire is required by the new ASTM Standard E-1527-05, which adheres to the new All Appropriate Inquiries Rule, written into law on November 1, 2005 by the United States Environmental Protection Agency. If you answer yes to any of the questions, and need additional space to explain, please use additional paper and reference the question number.*

**I certify that the above responses were made to the best of my knowledge.**

Print Name: Lauren Armstrong

Address: 8845 West Avenue E8 PMB175 Lancaster, CA 93536

Relationship to Subject Property: Owner

Signature: Lauren Armstrong

Date: 11-15-21

**NOTE:** In order to qualify for one of the LLP offered by the Small Business Liability Relief and Brownfields Revitalization Act of 2001, the User must provide the information" requested in the AAI questionnaire "(if available) to the Environmental Professional. Failure to provide this information could result in a determination that All Appropriate Inquiry is not complete" (ASTM E 1527-05, 2005).

# APPENDIX C

## HISTORICAL RECORDS

# CALIFORNIA HAZARDOUS WASTE TRACKING SYTEM MANIFEST RECORDS

Jared Blumenfeld
Secretary for
Environmental Protection

Department of Toxic Substances Control
Meredith Williams, Ph.D., Director
1001 "I" Street
P.O. Box 806
Sacramento, California 95812-0806

Gavin Newsom
Governor

## EPA ID PROFILE

Map

| | | | |
|---|---|---|---|
| **ID Number:** | CAL000262712 | **Status:** | INACTIVE |
| **Name:** | SIMI BROTHERS RANCHERS | **Inactive Date:** | 6/30/2003 12:00:00 AM |
| **County:** | LOS ANGELES | **Record Entered:** | 11/22/2002 11:49:05 AM |
| **NAICS:** | 111998 | **Last Updated:** | 4/19/2004 9:16:45 AM |

| | Name | Address | City | State | Zip Code | Phone |
|---|---|---|---|---|---|---|
| Location | SIMI BROTHERS RANCHERS | 5018 E AVE I | LANCASTER | CA | 93535 | |
| Mailing | | 5018 E AVE I | LANCASTER | CA | 93535 | |
| Owner | ROY JAY SIMI TRUST | 5018 E AVE I | LANCASTER | CA | 93535 | 6619462736 |
| Operator/Contact | LEO SIMI | 5018 E AVE I | LANCASTER | CA | 93535 | 6619462736 |

**Based Only Upon ID Number:** CAL000262712

| Calif. Manifests? | Non Calif. Manifests? | Transporter Registration? |
|---|---|---|
| N/A | N/A | N/A |

**California and Non California Manifest Tonnage Total and Waste Code by Year Matrix by Entity Type (if available) are on the next page**

**Calif. Manifest Counts and Total Tonnage**

**No Records Found**

**Non California Manifest Total Tonnage**

**No Records Found**

The Department of Toxics Substances Control (DTSC) takes every precaution to ensure the accuracy of data in the Hazardous Waste Tracking System (HWTS). However, because of the large number of manifests handled, inaccuracies in the submitted data, limitations of the manifest system and the technical limitations of the database, DTSC cannot guarantee that the data accurately reflect what was actually transported or produced.

**Report Generation Date:** 12/04/2021

# BUILDING PERMITS

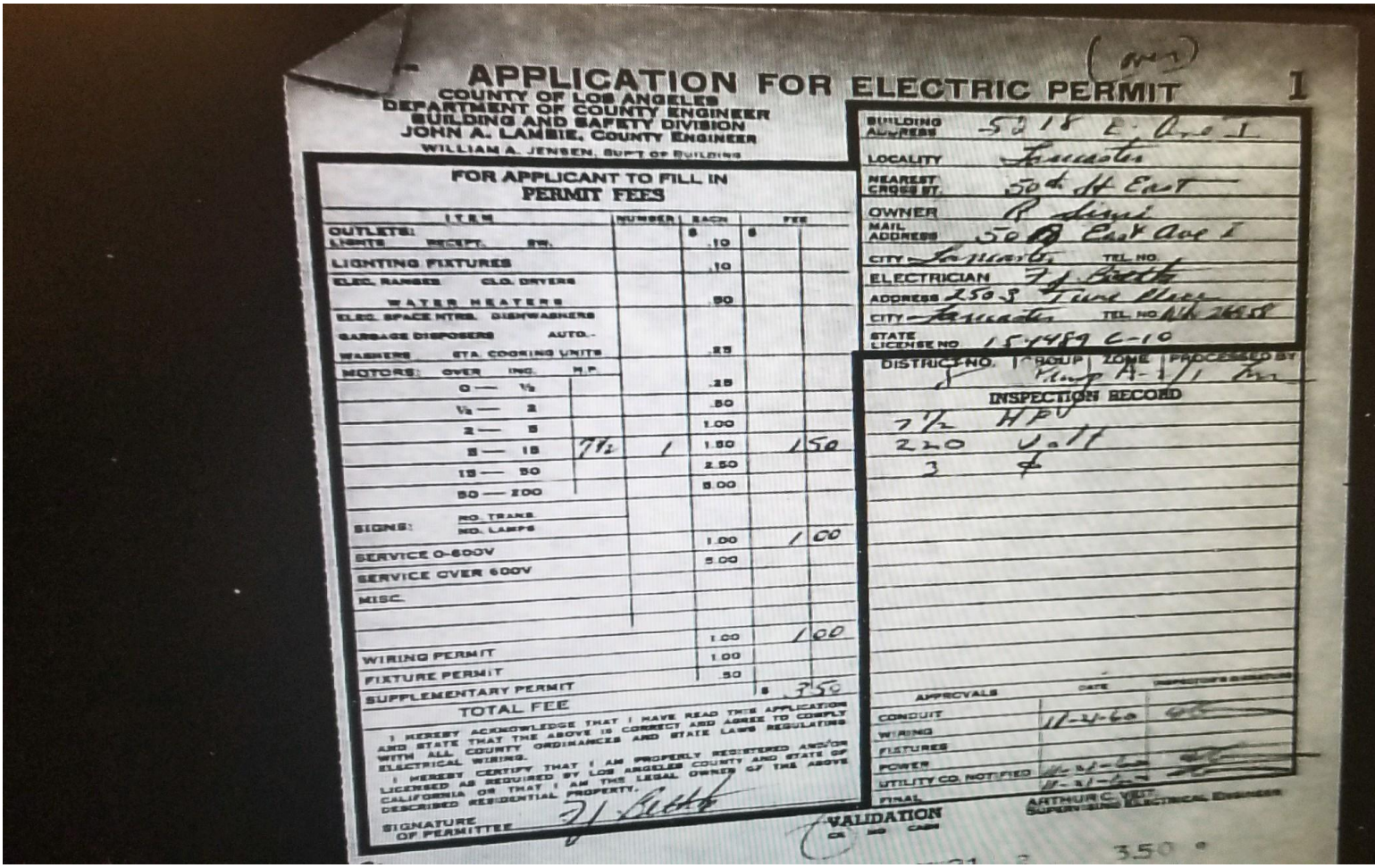

# APPLICATION FOR ELECTRIC PERMIT

COUNTY OF LOS ANGELES
DEPARTMENT OF COUNTY ENGINEER
BUILDING AND SAFETY DIVISION
JOHN A. LAMBIE, County Engineer
WILLIAM A. JENSEN, Supt of Buildings

BUILDING ADDRESS 5218 E. Ave I
LOCALITY Lancaster
NEAREST CROSS ST. 50th St East
OWNER R. Lizzi
MAIL ADDRESS 5218 East Ave I
CITY Lancaster TEL. NO.
ELECTRICIAN J. J. Scott
ADDRESS 250 S. Tyler Mary
CITY Lancaster TEL. NO. NA 1658
STATE LICENSE NO. 15-4489 C-10

DISTRICT NO. | GROUP | ZONE | PROCESSED BY
Comp A-1 [illegible]

INSPECTION RECORD
7½ HP
220 V. 1
3 ϕ

## FOR APPLICANT TO FILL IN PERMIT FEES

| ITEM | NUMBER | BASIC $ | FEE $ |
|---|---|---|---|
| OUTLETS: LIGHTS RECEPT. SW. | | .10 | |
| LIGHTING FIXTURES | | .10 | |
| ELEC. RANGES CLO. DRYERS | | | |
| WATER HEATERS | | .50 | |
| ELEC. SPACE HTRS. DISHWASHERS | | | |
| GARBAGE DISPOSERS AUTO. | | | |
| WASHERS STA. COOKING UNITS | | .25 | |
| MOTORS: OVER INC. H.P. | | | |
| 0 — ½ | | .25 | |
| ½ — 2 | | .50 | |
| 2 — 5 | | 1.00 | |
| 5 — 15 | 7½ / 1 | 1.50 | 1.50 |
| 15 — 50 | | 2.50 | |
| 50 — 200 | | 5.00 | |
| SIGNS: NO. TRANS. NO. LAMPS | | | |
| SERVICE 0-600V | | 1.00 | 1.00 |
| SERVICE OVER 600V | | 5.00 | |
| MISC. | | | |
| WIRING PERMIT | | 1.00 | 1.00 |
| FIXTURE PERMIT | | 1.00 | |
| SUPPLEMENTARY PERMIT | | .50 | |
| TOTAL FEE | | | $ 3.50 |

I HEREBY ACKNOWLEDGE THAT I HAVE READ THIS APPLICATION AND STATE THAT THE ABOVE IS CORRECT AND AGREE TO COMPLY WITH ALL COUNTY ORDINANCES AND STATE LAWS REGULATING ELECTRICAL WIRING.

I HEREBY CERTIFY THAT I AM PROPERLY REGISTERED AND/OR LICENSED AS REQUIRED BY LOS ANGELES COUNTY AND STATE OF CALIFORNIA OR THAT I AM THE LEGAL OWNER OF THE ABOVE DESCRIBED RESIDENTIAL PROPERTY.

SIGNATURE OF PERMITTEE J. J. Scott

VALIDATION CK. IND. CASH

| APPROVALS | DATE | INSPECTOR'S SIGNATURE |
|---|---|---|
| CONDUIT | 11-4-60 | [illegible] |
| WIRING | | |
| FIXTURES | | |
| POWER | 11-21-60 | [illegible] |
| UTILITY CO. NOTIFIED | 11-21-60 | [illegible] |
| FINAL | | |

ARTHUR C. VIET
SUPERVISING ELECTRICAL ENGINEER

350

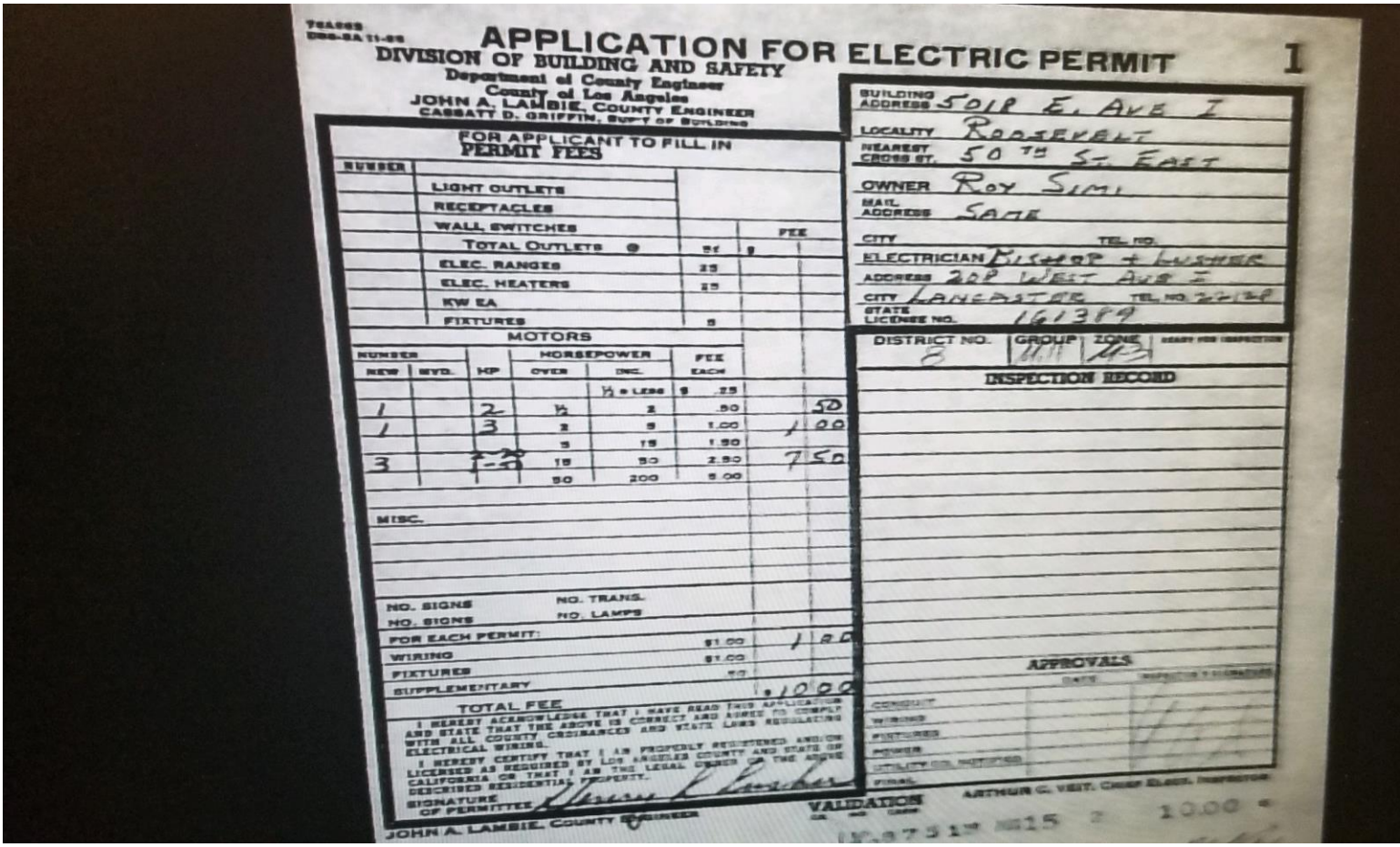

APPLICATION FOR ELECTRIC PERMIT

DIVISION OF BUILDING AND SAFETY
Department of County Engineer
County of Los Angeles
JOHN A. LAMBIE, COUNTY ENGINEER
CASSATT D. GRIFFIN, SUPT. OF BUILDING

1

FOR APPLICANT TO FILL IN
PERMIT FEES

| NUMBER | | | FEE |
|---|---|---|---|
| | LIGHT OUTLETS | | |
| | RECEPTACLES | | |
| | WALL SWITCHES | | |
| | TOTAL OUTLETS @ | 5¢ | $ |
| | ELEC. RANGES | 25 | |
| | ELEC. HEATERS | 25 | |
| | KW EA | | |
| | FIXTURES | 5 | |

MOTORS

| NUMBER NEW | NUMBER USED | HP | HORSEPOWER OVER | HORSEPOWER INCL. | FEE EACH | |
|---|---|---|---|---|---|---|
| | | | | ½ & LESS | $ .25 | |
| 1 | | 2 | ½ | 2 | .50 | .50 |
| 1 | | 3 | 2 | 5 | 1.00 | 1.00 |
| 3 | | 7½ 1-10 | 5 | 15 | 1.50 | 7.50 |
| | | | 15 | 50 | 2.50 | |
| | | | 50 | 200 | 5.00 | |

MISC.

NO. SIGNS NO. TRANS.
NO. SIGNS NO. LAMPS

| | | |
|---|---|---|
| FOR EACH PERMIT: | $1.00 | 1.00 |
| WIRING | $1.00 | |
| FIXTURES | ¢¢ | |
| SUPPLEMENTARY | | |
| TOTAL FEE | | $10.00 |

I HEREBY ACKNOWLEDGE THAT I HAVE READ THIS APPLICATION AND STATE THAT THE ABOVE IS CORRECT AND AGREE TO COMPLY WITH ALL COUNTY ORDINANCES AND STATE LAWS REGULATING ELECTRICAL WIRING.

I HEREBY CERTIFY THAT I AM PROPERLY REGISTERED AND/OR LICENSED AS REQUIRED BY LOS ANGELES COUNTY AND STATE OF CALIFORNIA OR THAT I AM THE LEGAL OWNER OF THE ABOVE DESCRIBED RESIDENTIAL PROPERTY.

SIGNATURE OF PERMITTEE Roy Simi

JOHN A. LAMBIE, COUNTY ENGINEER

VALIDATION

BUILDING ADDRESS 5018 E. AVE I
LOCALITY ROOSEVELT
NEAREST CROSS ST. 50TH ST. EAST
OWNER ROY SIMI
MAIL ADDRESS SAME
CITY TEL. NO.
ELECTRICIAN BISHOP + LUSHER
ADDRESS 208 WEST AVE I
CITY LANCASTER TEL. NO. 22136
STATE LICENSE NO. 161389

DISTRICT NO. 8 | GROUP 11 | ZONE R3 | READY FOR INSPECTION

INSPECTION RECORD

APPROVALS

| | DATE | INSPECTOR'S INITIALS |
|---|---|---|
| CONDUIT | | |
| WIRING | | |
| FIXTURES | | |
| POWER | | |
| UTILITY CO. NOTIFIED | | |
| FINAL | | |

ARTHUR C. VEIT, CHIEF ELECT. INSPECTOR

10.00

5374 U E Ave I

COUNTY OF LOS ANGELES
DEPARTMENT OF PUBLIC WORKS
BUILDING AND SAFETY / LAND DEVELOPMENT

ANTELOPE VALLEY # 0800
335 AVE. K-6
LANCASTER CA 93535
PHONE: (661) 524-2390 EXT:

BUILDING PERMIT
COMMERCIAL ADDITION
BL 0800 1306060099

LEGAL ID:
ON FILE

ASSESSOR INFORMATION NUMBER:
3384-001-001

TENANT:

OWNER: TEL. NO:
VAN DAM, CRAIG -
7316 W AVENUE D-8
LANCASTER CA 93536

APPLICANT: TEL. NO:
PURSLEY, DENNIS -

CONTRACTOR: TEL. NO:
PURSLEY, DENNIS D (661) 948-5644-
PO BOX 4735 LIC. NO
LANCASTER, CA 434524

ARCHITECT OR ENGINEER: TEL. NO:
-
LIC. NO:

MAP NO: SEWER MAP BOOK: PAGE: FIRE ZONE: CMP:
3 00

NO. OF FAMILIES: DWELLING UNITS: APT/COND: STAT CLASS:
0 NO 22

| AIR QUALITY: | SCHOOL WITHIN 1000 FEET | HAZARDOUS MATERIALS |
|---|---|---|
| NO | NO | NO |

| | NO. OF SQ. FT | STORIES | CONST TYPE | NEW OCCUP GROUP |
|---|---|---|---|---|
| STRUCTURE: | 112 | 1 | V-B | U |

EXIST BLDG USE: COMME USE ZONE: XX
EXIST OCC GRP: U

BLDGS. NOW ON LOT: VALUATION: 1,000

FEES PAID

| FEE DESCRIPTION: | QUANTITY: UOM: | AMOUNT: |
|---|---|---|
| AA BLDG PERMIT ISSUANCE | | 27.90 |
| AB STATE GREEN BLDG FEE | 1000.00 VAL | 1.00 |
| AC STRONG MOTION RESID | 1000.00 VAL | 0.50 |
| AX BUILDING REVIEW FEE | | 82.60 |
| D1 PLANCHECK W/O EN-HC | 1000.00 VAL | 82.60 |
| D2 PERMIT W/O EN-HC | 1000.00 VAL | 65.90 |
| | TOTAL FEES | 260.50 |

REPORT ID: DPR261 ROUTE TO: BS0800

BUILDING ADDRESS:
5374 U AVENUE I E
LACO CA 93535
NEAREST CROSS STREET:
THOMAS PAGE: 4017 GRID: A4 LOCALITY: LANCASTER

ISSUED ON: PROCESSED BY:
06/06/13 TT

FINAL DATE FINAL BY: - CODE:
8/19/13

DESCRIPTION OF WORK
SLAB PLATFORM FOR SUPPORT OF ELECTRICAL

SPECIAL CONDITIONS:
ok per Francis

| APPROVALS | DATE | INSPECTOR SIGNATURE |
|---|---|---|
| LOCATION AND SETBACKS | | |
| SOILS ENGINEER APPROVAL | | |
| FOUNDATION/TRENCH FORMS | | |
| SLAB/UNDER FLOOR | 7/24/13 | |
| RAISED FLOOR FRAMING | | |
| UNDERFLOOR INSULATION | | |
| FLOOR SHEATHING | | |
| ROOF SHEATHING | | |
| SHEAR PANELS | | |
| FRAME INSPECTION | | |
| FIRE SPRINKLER HANGERS | | |
| INSULATION/WEATHER STRIP | | |
| INTERIOR LATH/DRYWALL | | |
| EXTERIOR LATH | | |
| RATED FLOOR/CEIL ASSEM. | | |
| RATED WALL ASSEMBLIES | | |
| RATED SHAFTS/OPENINGS | | |
| T-BAR CEILINGS | | |
| LOT DRAINAGE | | |
| | | |

COUNTY OF LOS ANGELES
DEPARTMENT OF PUBLIC WORKS
BUILDING AND SAFETY / LAND DEVELOPMENT

ANTELOPE VALLEY # 0800
335 AVE. K-6
LANCASTER CA 93535
PHONE: (661) 524-2390 EXT:

ELECTRICAL PERMIT
EL 0800 1306060058

LEGAL ID:
ON FILE

ASSESSOR INFORMATION NUMBER:
3384-001-001

TENANT:

OWNER: TEL. NO:
VAN DAM, CRAIG -
7316 W AVENUE D-8
LANCASTER CA 93536

APPLICANT: TEL. NO:
PURSLEY, DENNIS -

CONTRACTOR: TEL. NO:
PURSLEY, DENNIS D (661) 948-5644-
PO BOX 4735 LIC. NO
LANCASTER, CA 434524

ARCHITECT OR ENGINEER: TEL. NO:
-
LIC. NO:

FEES PAID

| FEE DESCRIPTION: | QUANTITY: | UOM: | AMOUNT: |
|---|---|---|---|
| A1 PERMIT ISSUANCE FEE | | | 27.90 |
| J9 OTH PWR APP GT 100HP | 1.00 | PWR | 143.50 |
| LD 400 AMP PANELS, MCC | 2.00 | PAN | 153.80 |
| TOTAL FEES | | | 325.20 |

REPORT ID: DPR265 ROUTE TO: BS0800

BUILDING ADDRESS:
5374 U AVENUE I E
LACO CA 93535
NEAREST CROSS STREET:
THOMAS PAGE: 4017 GRID: A4 LOCALITY: LANCASTER

ISSUED ON: PROCESSED BY: PLAN BY:
06/06/13 TT

FINAL DATE FINAL BY: CODE:
8/9/13

DESCRIPTION OF WORK
ELECTRICAL FOR AG WELL (2-400AMP PANELS,150-HP MOTOR)

SPECIAL CONDITIONS:
ok per francis

| APPROVALS | DATE | INSPECTOR SIGNATURE |
|---|---|---|
| TEMPORARY POWER POLE | | |
| UNDERGROUND CONDUIT | | |
| UFER GROUND | | |
| ROUGH CONDUIT | | |
| ROUGH WIRING | | |
| MAIN WATER LINE<br>PLASTIC Y/N METAL Y/N | | |
| UTILITY COMPANY NOTIFIED | 8/8/13 | |

5787 E Lancaster BL

COUNTY OF LOS ANGELES
DEPARTMENT OF PUBLIC WORKS
BUILDING AND SAFETY / LAND DEVELOPMENT

ANTELOPE VALLEY
335 AVE. K-6
LANCASTER CA 93535
PHONE: (661) 524-2390 EXT:

# 0800

BUILDING PERMIT
COMMERCIAL ADDITION
BL 0800 1306060097

LEGAL ID:
ON FILE

ASSESSOR INFORMATION NUMBER:
3384-001-003

TENANT:

OWNER:
VAN DAM, CRAIG
7316 W AVENUE D-8
LANCASTER CA 93536
TEL. NO: -

APPLICANT:
PURSLEY, DENNIS
PO BOX 4735
LANCASTER CA 93539
TEL. NO: (661) 816-1387-

CONTRACTOR:
PURSLEY, DENNIS D
PO BOX 4735
LANCASTER, CA
TEL. NO: (661) 948-5644-
LIC. NO 434524

ARCHITECT OR ENGINEER:
TEL. NO: -
LIC. NO:

MAP NO: SEWER MAP BOOK: PAGE: FIRE ZONE: 3 CMP: 00

NO. OF FAMILIES: 0 DWELLING UNITS: APT/COND: NO STAT CLASS: 22

AIR QUALITY: NO
SCHOOL WITHIN 1000 FEET: NO
HAZARDOUS MATERIALS: NO

| STRUCTURE: | SQ. FT | NO. OF STORIES | CONST TYPE | NEW OCCUP GROUP |
|---|---|---|---|---|
| | 112 | 1 | V-B | U |

EXIST BLDG USE: COMME
USE ZONE: XX
EXIST OCC GRP: U

BLDGS. NOW ON LOT:
VALUATION: 1,000

FEES PAID

| FEE DESCRIPTION: | QUANTITY: | UOM: | AMOUNT: |
|---|---|---|---|
| AA BLDG PERMIT ISSUANCE | | | 27.90 |
| AB STATE GREEN BLDG FEE | 1000.00 | VAL | 1.00 |
| AE STRONG MOTION OTHER | 1000.00 | VAL | 0.50 |
| AX BUILDING REVIEW FEE | | | 82.60 |
| D1 PLANCHECK W/O EN-HC | 1000.00 | VAL | 82.60 |
| D2 PERMIT W/O EN-HC | 1000.00 | VAL | 65.90 |
| | TOTAL FEES | | 260.50 |

REPORT ID: DPR261
ROUTE TO: BS0800

BUILDING ADDRESS:
5787 U LANCASTER BL E
LACO CA 93535
NEAREST CROSS STREET:
THOMAS PAGE: 4017 GRID: C4 LOCALITY: LANCASTER

ISSUED ON: 06/06/13
PROCESSED BY: TT

FINAL DATE: 8/19/13
FINAL BY:
CODE:

DESCRIPTION OF WORK
SLAB PLATFORM FOR SUPPORT OF ELECTRICAL

SPECIAL CONDITIONS:
ok per Francis

| APPROVALS | DATE | INSPECTOR SIGNATURE |
|---|---|---|
| LOCATION AND SETBACKS | | |
| SOILS ENGINEER APPROVAL | | |
| FOUNDATION/TRENCH FORMS | | |
| SLAB/UNDER FLOOR | 7/24/13 | |
| RAISED FLOOR FRAMING | | |
| UNDERFLOOR INSULATION | | |
| FLOOR SHEATHING | | |
| ROOF SHEATHING | | |
| SHEAR PANELS | | |
| FRAME INSPECTION | | |
| FIRE SPRINKLER HANGERS | | |
| INSULATION/WEATHER STRIP | | |
| INTERIOR LATH/DRYWALL | | |
| EXTERIOR LATH | | |
| RATED FLOOR/CEIL ASSEM. | | |
| RATED WALL ASSEMBLIES | | |
| RATED SHAFTS/OPENINGS | | |
| T-BAR CEILINGS | | |
| LOT DRAINAGE | | |

COUNTY OF LOS ANGELES
DEPARTMENT OF PUBLIC WORKS
BUILDING AND SAFETY / LAND DEVELOPMENT

ANTELOPE VALLEY # 0800
335 AVE. K-6
LANCASTER CA 93535
PHONE: (661) 524-2390 EXT:

ELECTRICAL PERMIT
EL 0800 1306060056

LEGAL ID:
ON FILE

ASSESSOR INFORMATION NUMBER:
3384-001-003

TENANT:

OWNER: TEL. NO:
VAN DAM, CRAIG -
7316 W AVENUE D-8
LANCASTER CA 93536

APPLICANT: TEL. NO:
PURSLEY, DENNIS (661) 816-1387-
PO BOX 4735
LANCASTER CA 93539

CONTRACTOR: TEL. NO:
PURSLEY, DENNIS D (661) 948-5644-
PO BOX 4735 LIC. NO
LANCASTER, CA 434524

ARCHITECT OR ENGINEER: TEL. NO: -
LIC. NO:

FEES PAID

| FEE DESCRIPTION: | QUANTITY: UOM: | AMOUNT: |
|---|---|---|
| A1 PERMIT ISSUANCE FEE | | 27.90 |
| J9 OTH PWR APP GT 100HP | 1.00 PWR | 143.50 |
| LD 400 AMP PANELS, MCC | 2.00 PAN | 153.80 |
| | TOTAL FEES | 325.20 |

REPORT ID: DPR265 ROUTE TO: BS0800

BUILDING ADDRESS:
5787 U LANCASTER BL E
LACO CA 93535
NEAREST CROSS STREET:
THOMAS PAGE: 4017 GRID: C4 LOCALITY: LANCASTER

ISSUED ON: PROCESSED BY: PLAN BY:
06/06/13 TT

FINAL DATE FINAL BY: CODE:
8/9/13

DESCRIPTION OF WORK
ELECTRICAL FOR AG WELL(2 400AMP 3-PHASE,200HP MOTOR)

SPECIAL CONDITIONS:
ok per Francis

| APPROVALS | DATE | INSPECTOR SIGNATURE |
|---|---|---|
| TEMPORARY POWER POLE | | |
| UNDERGROUND CONDUIT | | |
| UFER GROUND | | |
| ROUGH CONDUIT | | |
| ROUGH WIRING | | |
| MAIN WATER LINE<br>PLASTIC Y/N METAL Y/N | | |
| UTILITY COMPANY NOTIFIED | 8/8/13 | |

# TOPOGRAPHIC MAPS

EDR

# Historical Topo Map

1915

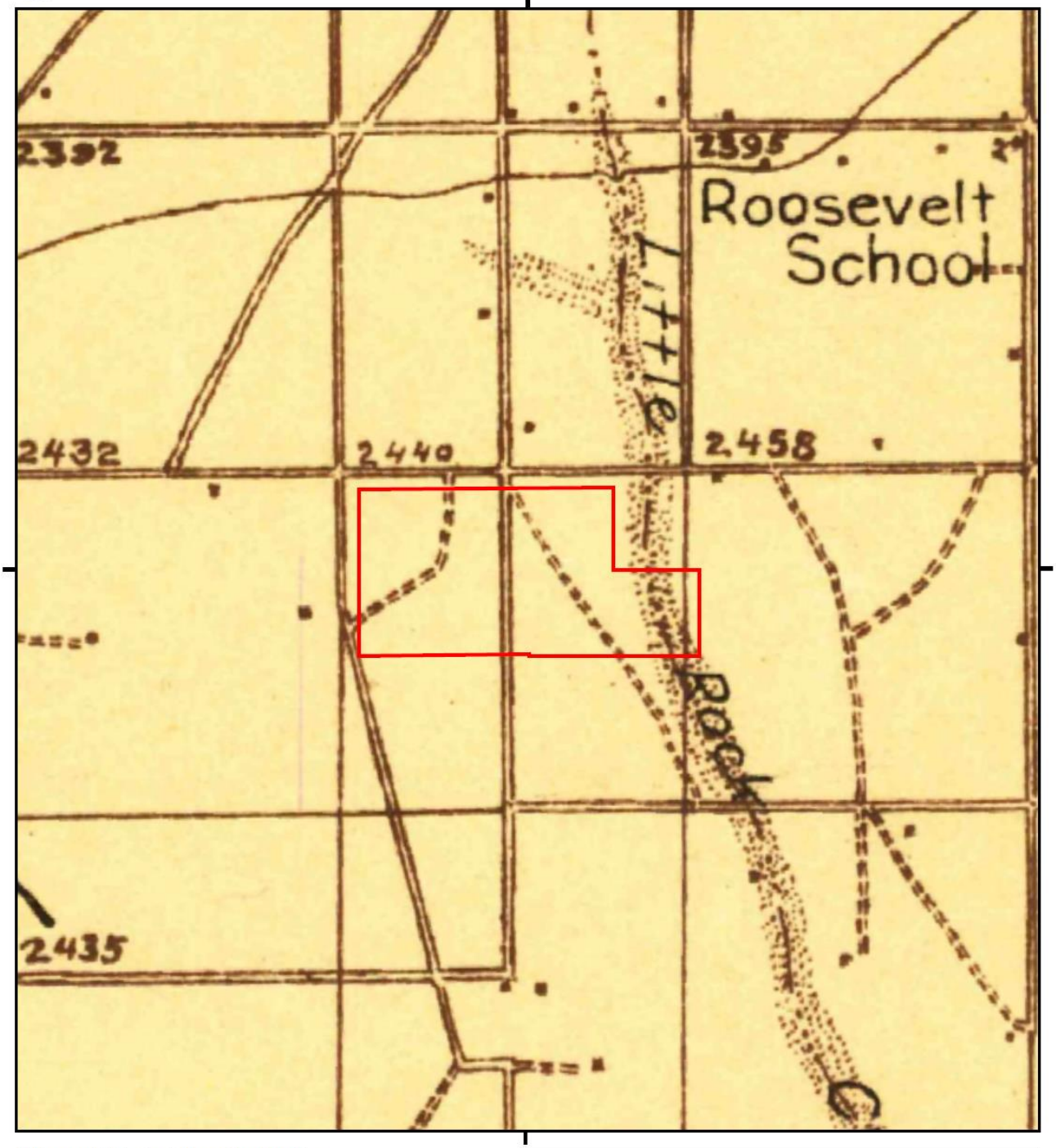


This report includes information from the following map sheet(s).

0 Miles 0.25 0.5 1 1.5

NW N NE
W E

TP, Elizabeth Lake, 1915, 30-minute

SITE NAME: 3384-001-001 -002 -003
ADDRESS: 5018 E AVENUE I
LANCASTER, CA 93535
CLIENT: Summit Environmental Systems

N

## Historical Topo Map

1917

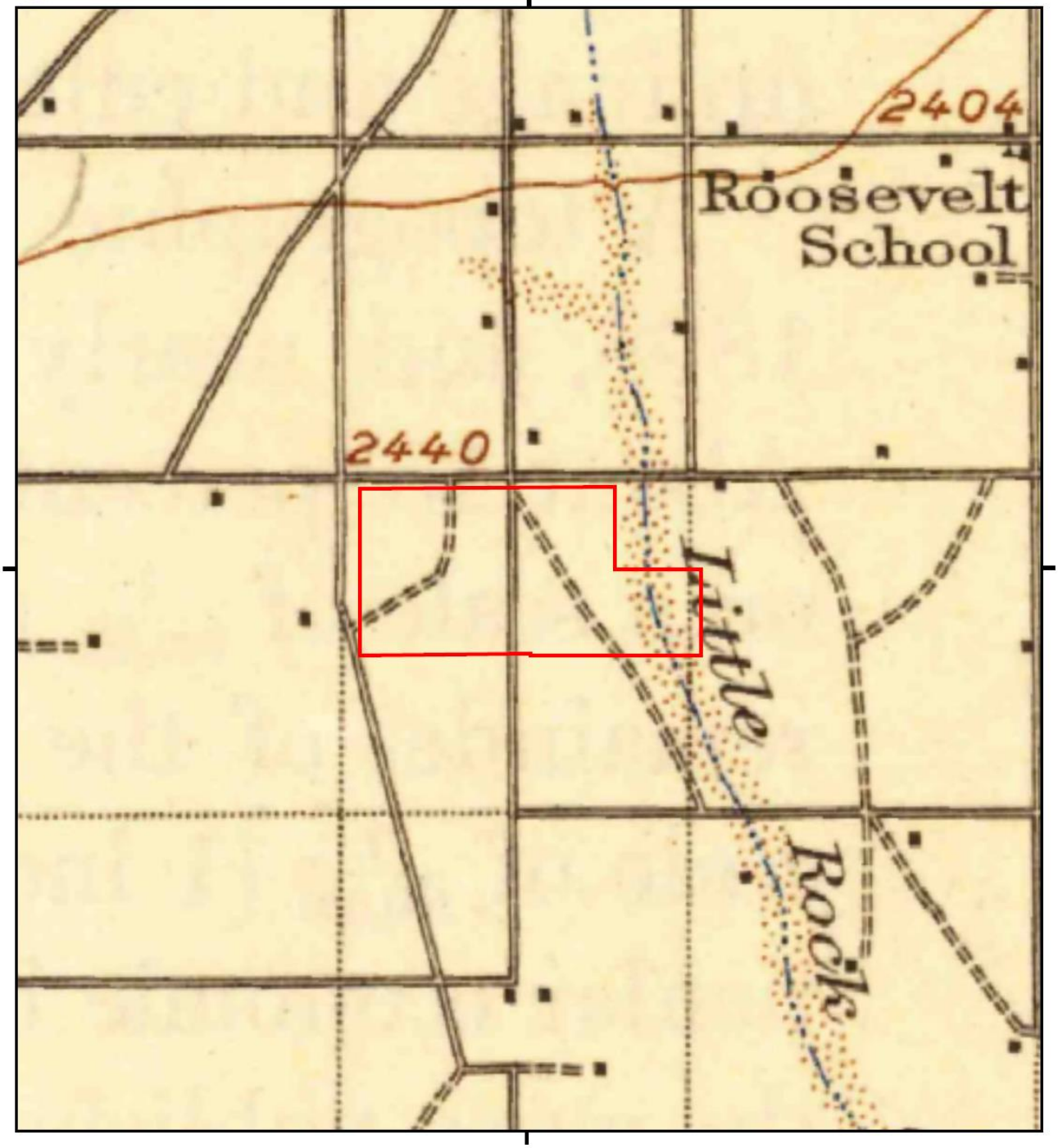


This report includes information from the following map sheet(s).

0 Miles 0.25 0.5 1 1.5

NW N NE
W E

TP, Elizabeth Lake, 1917, 30-minute

SITE NAME: 3384-001-001 -002 -003
ADDRESS: 5018 E AVENUE I
LANCASTER, CA 93535
CLIENT: Summit Environmental Systems

N

EDR

# Historical Topo Map

1930

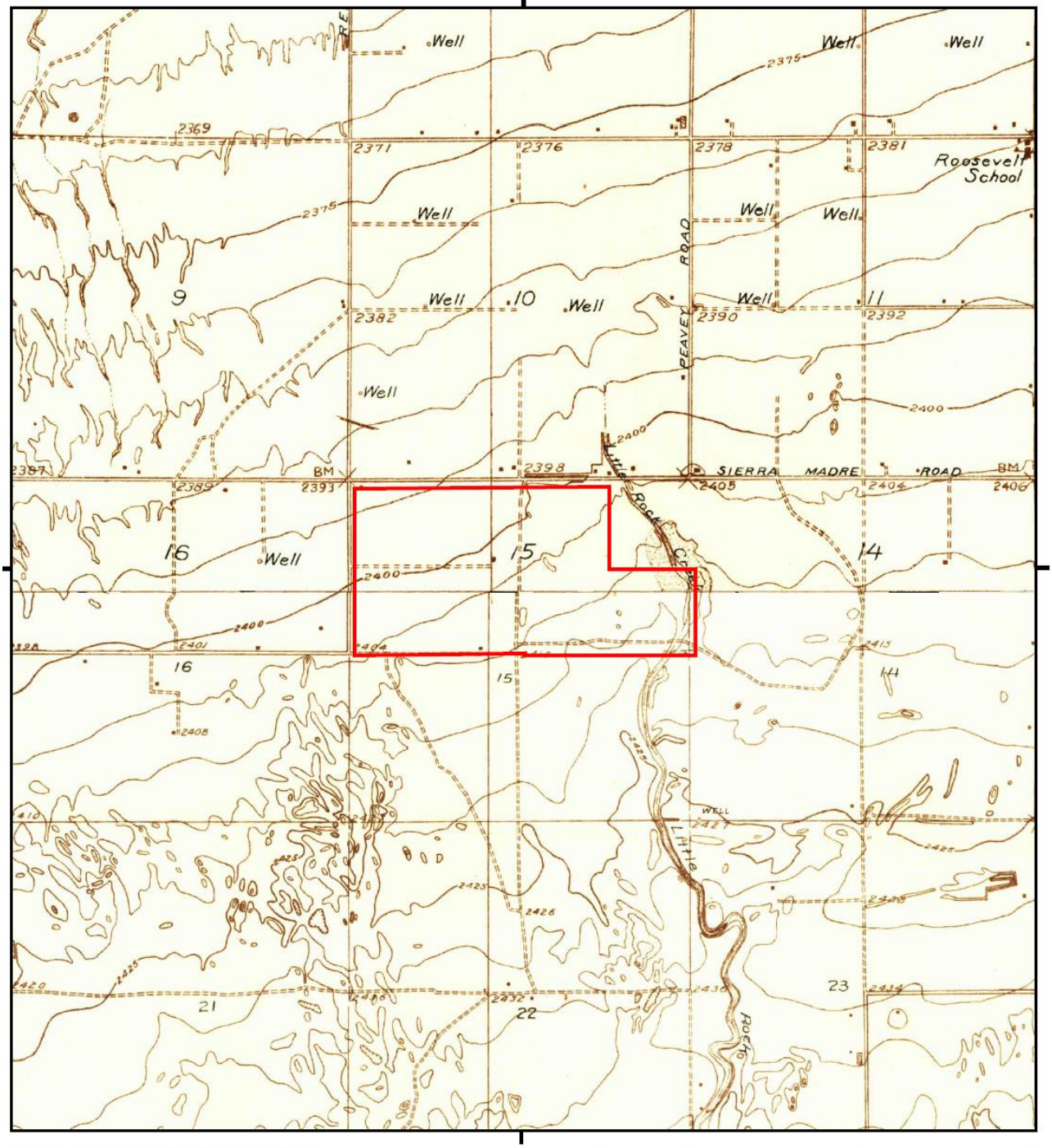


This report includes information from the following map sheet(s).

0 Miles 0.25 0.5 1 1.5

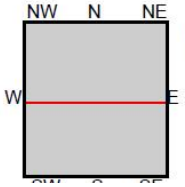


TP, Roosevelt School, 1930, 7.5-minute
S, Tierra Bonita, 1930, 7.5-minute

SITE NAME: 3384-001-001 -002 -003
ADDRESS: 5018 E AVENUE I
LANCASTER, CA 93535
CLIENT: Summit Environmental Systems

N

# Historical Topo Map

1933

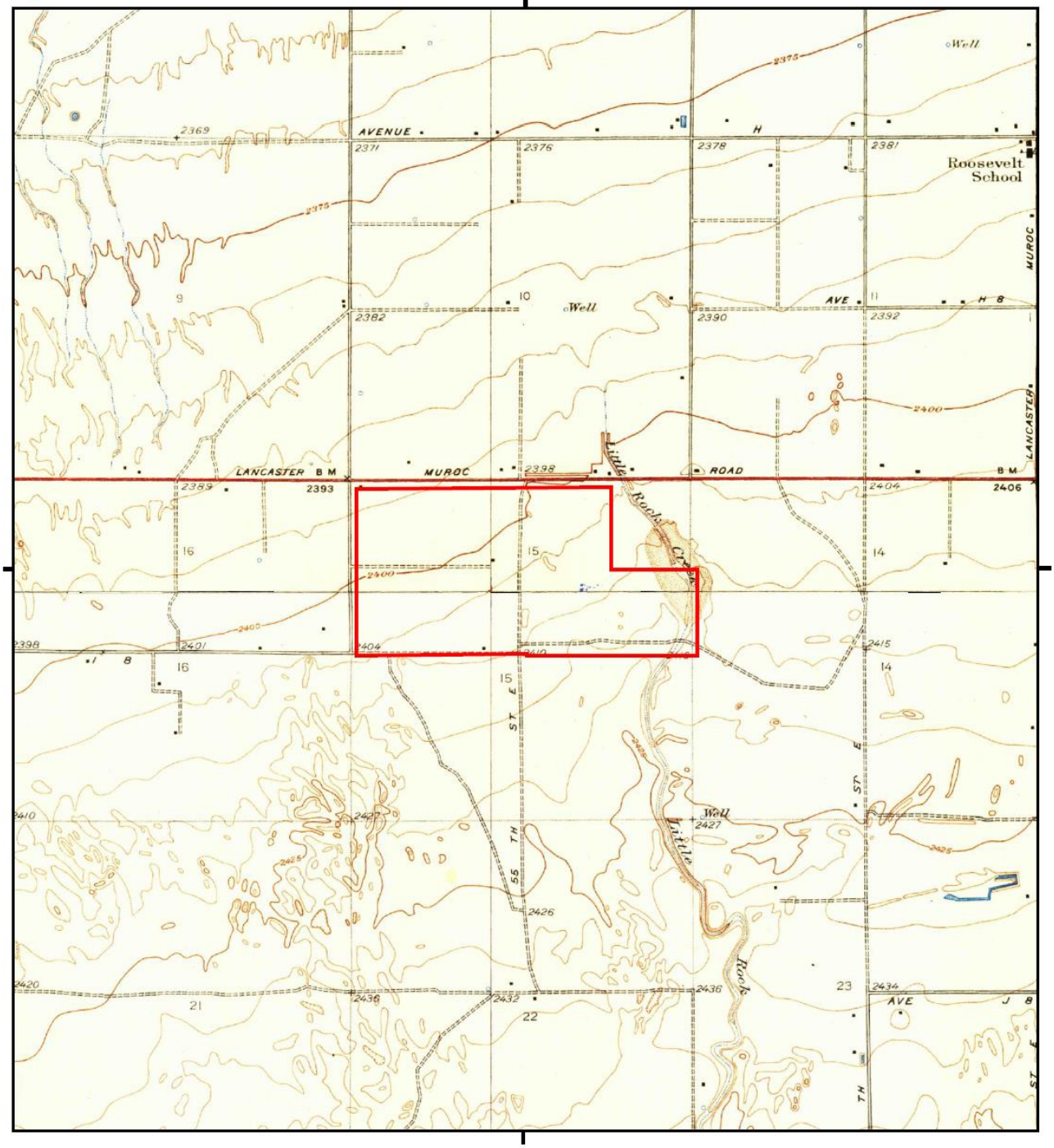


This report includes information from the following map sheet(s).

0 Miles 0.25 0.5 1 1.5

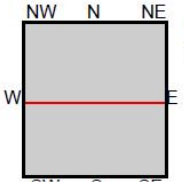


TP, Roosevelt School, 1933, 7.5-minute
S, Tierra Bonita, 1933, 7.5-minute

SITE NAME: 3384-001-001 -002 -003
ADDRESS: 5018 E AVENUE I
LANCASTER, CA 93535
CLIENT: Summit Environmental Systems

N

# Historical Topo Map

1948

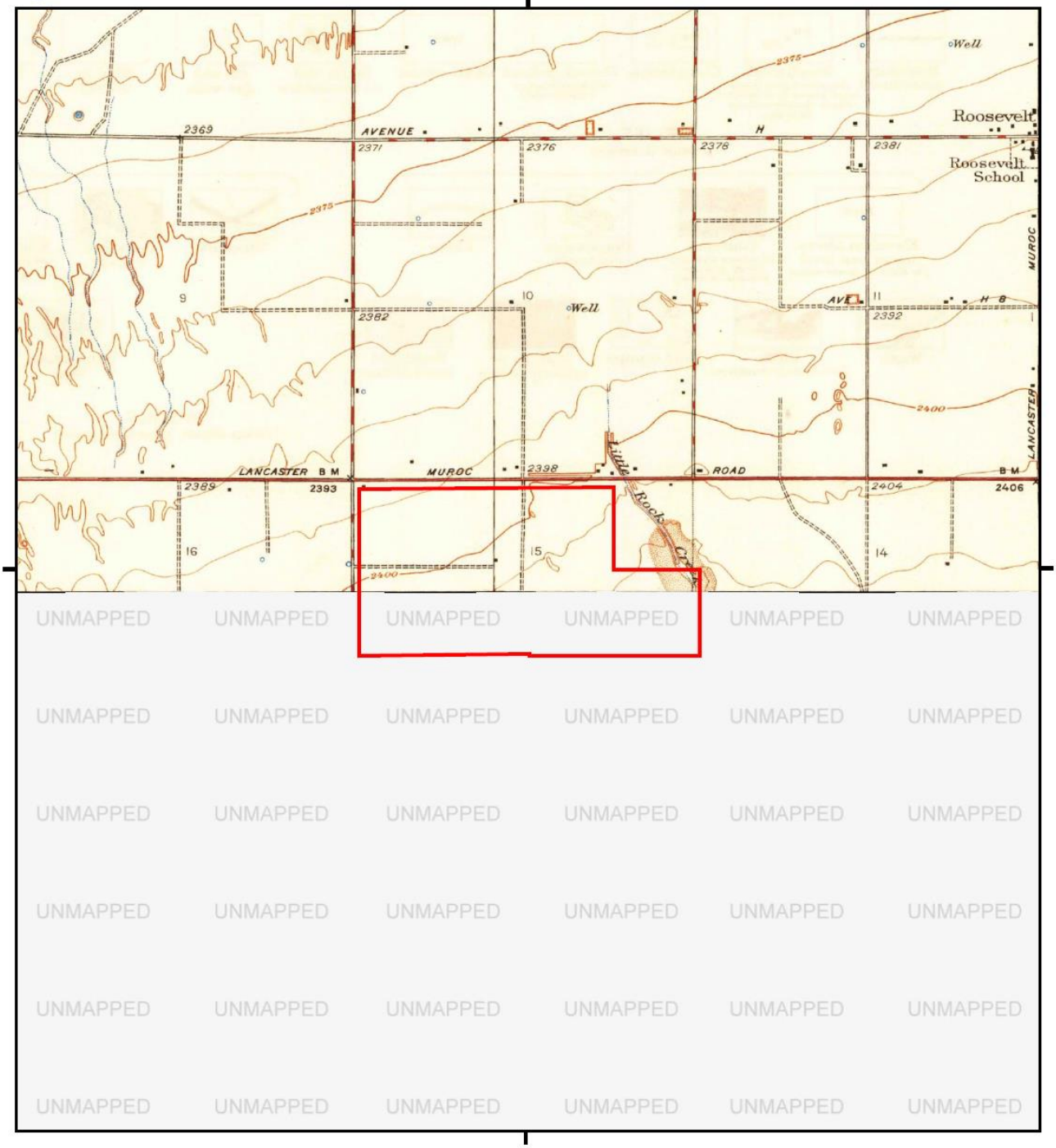


UNMAPPED

This report includes information from the following map sheet(s).

0 Miles 0.25 0.5 1 1.5

NW N NE
W E

TP, Roosevelt School, 1948, 7.5-minute

SITE NAME: 3384-001-001 -002 -003
ADDRESS: 5018 E AVENUE I
LANCASTER, CA 93535
CLIENT: Summit Environmental Systems

N

# Historical Topo Map

1958

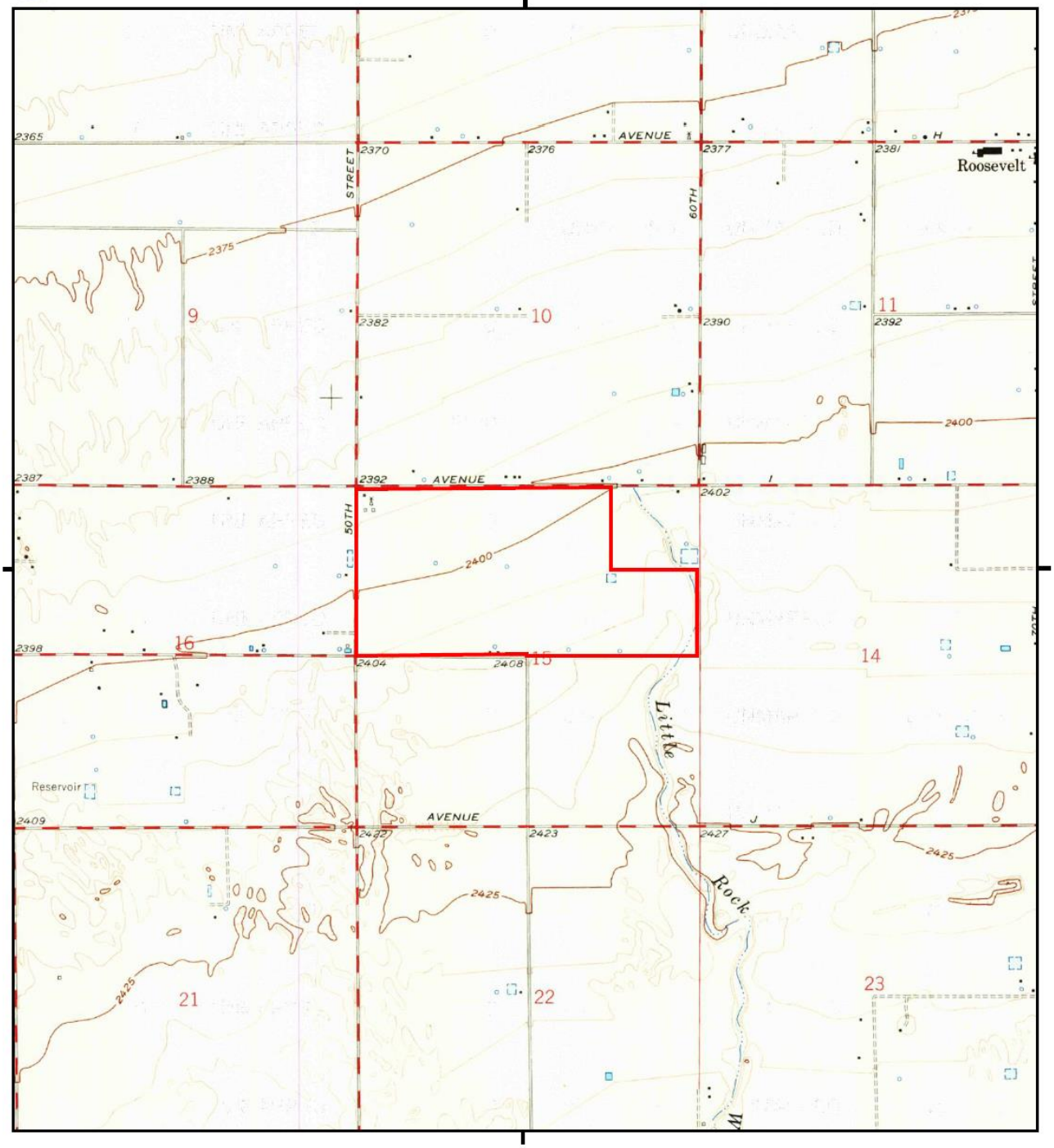


This report includes information from the following map sheet(s).

0 Miles 0.25 0.5 1 1.5

NW N NE
W E

TP, Lancaster East, 1958, 7.5-minute

SITE NAME: 3384-001-001 -002 -003
ADDRESS: 5018 E AVENUE I
LANCASTER, CA 93535
CLIENT: Summit Environmental Systems

N

# Historical Topo Map

1974

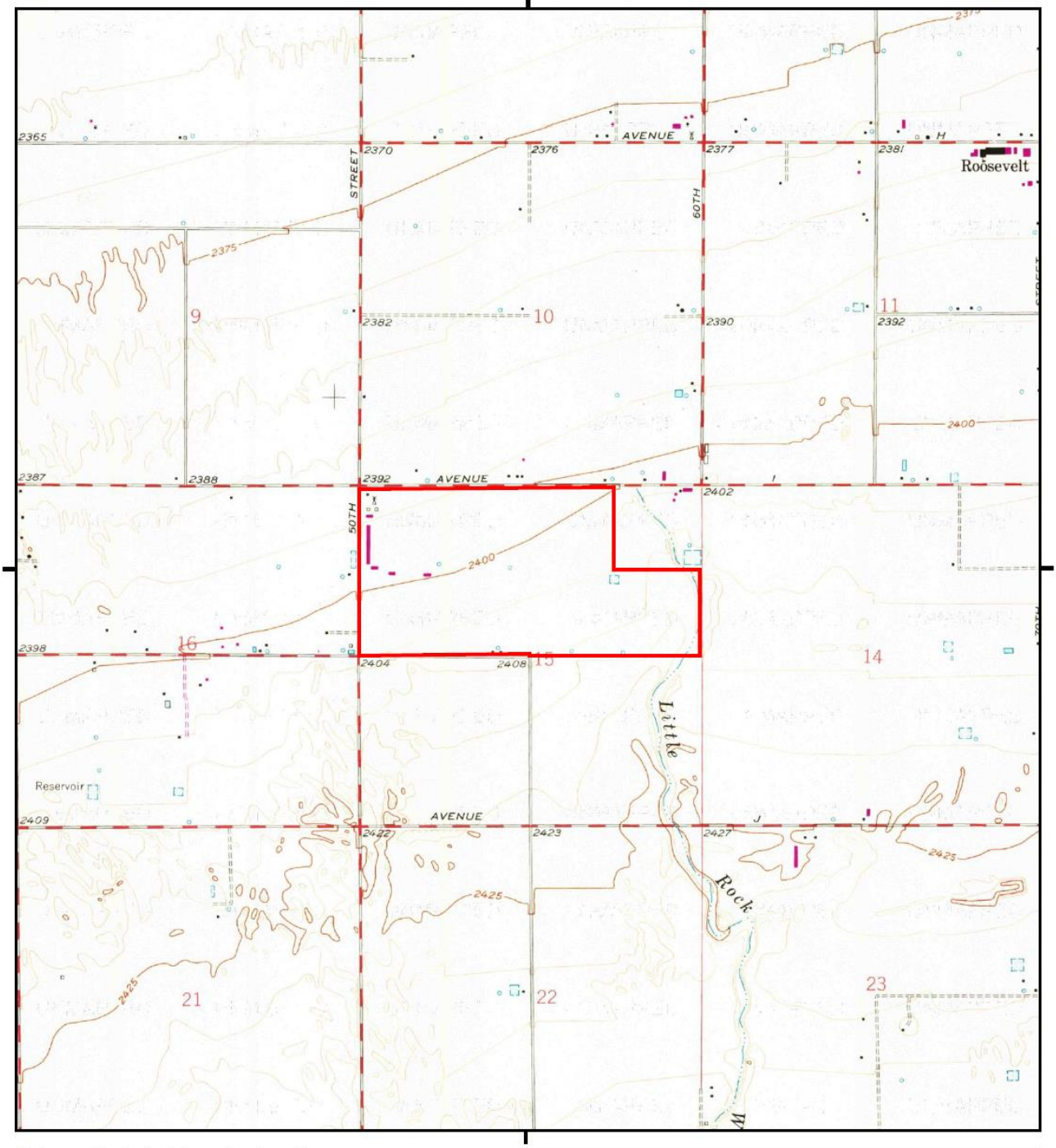


This report includes information from the following map sheet(s).

0 Miles 0.25 0.5 1 1.5

NW N NE
W E

TP, Lancaster East, 1974, 7.5-minute

SITE NAME: 3384-001-001 -002 -003
ADDRESS: 5018 E AVENUE I
LANCASTER, CA 93535
CLIENT: Summit Environmental Systems

N

# Historical Topo Map

2012

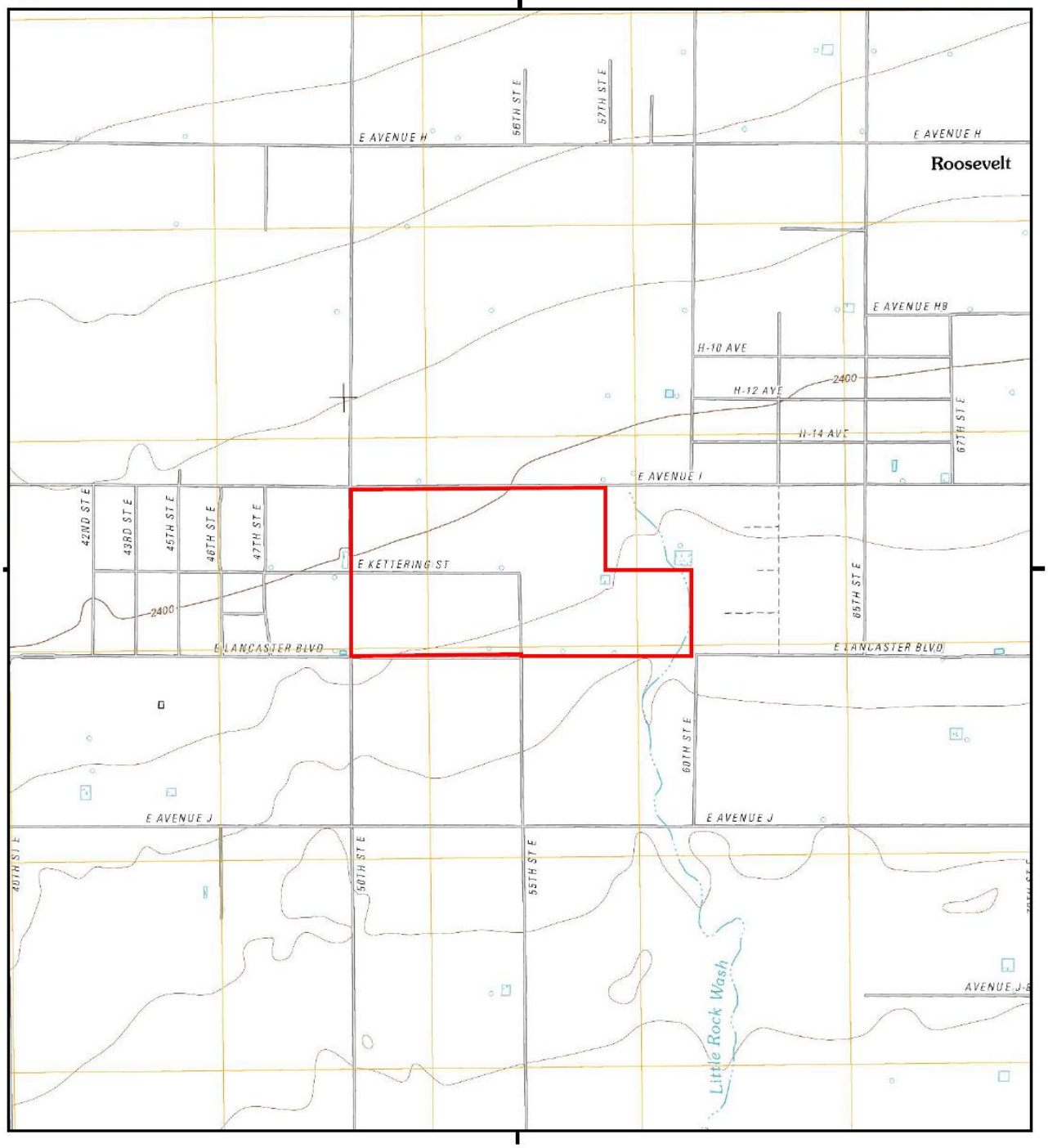


This report includes information from the following map sheet(s).

0 Miles 0.25 0.5 1 1.5

NW N NE
W E

TP, Lancaster East, 2012, 7.5-minute

SITE NAME: 3384-001-001 -002 -003
ADDRESS: 5018 E AVENUE I
LANCASTER, CA 93535
CLIENT: Summit Environmental Systems

N

**3384-001-001 -002 -003**
5018 E AVENUE I
LANCASTER, CA 93535

Inquiry Number: 6739239.5
November 15, 2021

# The EDR-City Directory Image Report

EDR® Environmental Data Resources Inc

6 Armstrong Road
Shelton, CT 06484
800.352.0050
www.edrnet.com

# TABLE OF CONTENTS

**SECTION**

**Executive Summary**

**Findings**

**City Directory Images**

***Thank you for your business.***
Please contact EDR at 1-800-352-0050
with any questions or comments.

**Disclaimer - Copyright and Trademark Notice**

This Report contains certain information obtained from a variety of public and other sources reasonably available to Environmental Data Resources, Inc. It cannot be concluded from this Report that coverage information for the target and surrounding properties does not exist from other sources. **NO WARRANTY EXPRESSED OR IMPLIED, IS MADE WHATSOEVER IN CONNECTION WITH THIS REPORT. ENVIRONMENTAL DATA RESOURCES, INC. SPECIFICALLY DISCLAIMS THE MAKING OF ANY SUCH WARRANTIES, INCLUDING WITHOUT LIMITATION, MERCHANTABILITY OR FITNESS FOR A PARTICULAR USE OR PURPOSE. ALL RISK IS ASSUMED BY THE USER. IN NO EVENT SHALL ENVIRONMENTAL DATA RESOURCES, INC. BE LIABLE TO ANYONE, WHETHER ARISING OUT OF ERRORS OR OMISSIONS, NEGLIGENCE, ACCIDENT OR ANY OTHER CAUSE, FOR ANY LOSS OR DAMAGE, INCLUDING, WITHOUT LIMITATION, SPECIAL, INCIDENTAL, CONSEQUENTIAL, OR EXEMPLARY DAMAGES. ANY LIABILITY ON THE PART OF ENVIRONMENTAL DATA RESOURCES, INC. IS STRICTLY LIMITED TO A REFUND OF THE AMOUNT PAID FOR THIS REPORT.** Purchaser accepts this Report "AS IS". Any analyses, estimates, ratings, environmental risk levels or risk codes provided in this Report are provided for illustrative purposes only, and are not intended to provide, nor should they be interpreted as providing any facts regarding, or prediction orforecast of, any environmental risk for any property. Only a Phase I Environmental Site Assessment performed by an environmental professional can provide information regarding the environmental risk for any property. Additionally, the information provided in this Report is not to be construed as legal advice.

Copyright 2020 by Environmental Data Resources, Inc. All rights reserved. Reproduction in any media or format, in whole or in part, of any report or map of Environmental Data Resources, Inc. or its affiliates is prohibited without prior written permission.

EDR and its logos (including Sanborn and Sanborn Map) are trademarks of Environmental Data Resources, Inc. or its affiliates. All other trademarks used herein are the property of their respective owners.

# EXECUTIVE SUMMARY

## DESCRIPTION

Environmental Data Resources, Inc.'s (EDR) City Directory Report is a screening tool designed to assist environmental professionals in evaluating potential liability on a target property resulting from past activities. EDR's City Directory Report includes a search of available city directory data at 5 year intervals.

## RECORD SOURCES

EDR's Digital Archive combines historical directory listings from sources such as Cole Information and Dun & Bradstreet. These standard sources of property information complement and enhance each other to provide a more comprehensive report.

EDR is licensed to reproduce certain City Directory works by the copyright holders of those works. The purchaser of this EDR City Directory Report may include it in report(s) delivered to a customer. Reproduction of City Directories without permission of the publisher or licensed vendor may be a violation of copyright.

Data by
infoUSA®
Copyright©2008
All Rights Reserved

## RESEARCH SUMMARY

The following research sources were consulted in the preparation of this report. A check mark indicates where information was identified in the source and provided in this report.

| Year | Target Street | Cross Street | Source |
|---|---|---|---|
| 2014 | ☑ | ☑ | EDR Digital Archive |
| 2010 | ☑ | ☑ | EDR Digital Archive |
| 2005 | ☑ | ☑ | EDR Digital Archive |
| 2000 | ☑ | ☑ | EDR Digital Archive |
| 1995 | ☑ | ☑ | EDR Digital Archive |
| 1992 | ☑ | ☑ | EDR Digital Archive |
| 1987 | ☑ | ☑ | Haines Criss-Cross Directory |
| 1982 | ☑ | ☑ | Haines Criss-Cross Directory |
| 1976 | ☑ | ☑ | Haines Criss-Cross Directory |
| 1970 | ☑ | ☑ | Luskey City Directory |

# FINDINGS

## TARGET PROPERTY STREET

5018 E AVENUE I
LANCASTER, CA 93535

| Year | CD Image | Source |
|---|---|---|
| **E AVENUE I** | | |
| 2014 | pg A2 | EDR Digital Archive |
| 2010 | pg A6 | EDR Digital Archive |
| 2005 | pg A10 | EDR Digital Archive |
| 2000 | pg A14 | EDR Digital Archive |
| 1992 | pg A21 | EDR Digital Archive |
| 1987 | pg A23 | Haines Criss-Cross Directory |
| 1987 | pg A24 | Haines Criss-Cross Directory |
| 1982 | pg A26 | Haines Criss-Cross Directory |
| 1982 | pg A27 | Haines Criss-Cross Directory |
| 1976 | pg A29 | Haines Criss-Cross Directory |
| 1976 | pg A30 | Haines Criss-Cross Directory |
| 1970 | pg A32 | Luskey City Directory |
| **E I AVE** | | |
| 1995 | pg A17 | EDR Digital Archive |

# FINDINGS

## CROSS STREETS

| Year | CD Image | Source |
|---|---|---|
| **50TH ST E** | | |
| 2014 | pg. A1 | EDR Digital Archive |
| 2010 | pg. A5 | EDR Digital Archive |
| 2005 | pg. A9 | EDR Digital Archive |
| 2000 | pg. A13 | EDR Digital Archive |
| 1995 | pg. A16 | EDR Digital Archive |
| 1992 | pg. A20 | EDR Digital Archive |
| 1987 | pg. A22 | Haines Criss-Cross Directory |
| 1982 | pg. A25 | Haines Criss-Cross Directory |
| 1976 | pg. A28 | Haines Criss-Cross Directory |
| 1970 | pg. A31 | Luskey City Directory |

| Target Street | Cross Street | Source |
|---|---|---|
| - | ✓ | EDR Digital Archive |

**50TH ST E 2014**

| | |
|---|---|
| 43214 | OCCUPANT UNKNOWN, |
| 45607 | DONAGHE, JAMES L |
| 46400 | JOHNSON, PHILLIP E |
| 47400 | OCCUPANT UNKNOWN, |
| 47661 | HOLLOWAY, ROBIN D |

6739239.5 Page: A1

| Target Street | Cross Street | Source |
|---|---|---|
| ✓ | - | EDR Digital Archive |

## E AVENUE I 2014

| | |
|---|---|
| 3301 | BEST ENVIRONMENTAL |
| 3311 | ROYSTER BROS |
| 3369 | OCCUPANT UNKNOWN, |
| 3375 | OCCUPANT UNKNOWN, |
| 3622 | YOUNG, LAWRENCE |
| 3653 | POOL, RUSSELL |
| 3735 | HOFF, ROBERT |
| 3753 | AGUILAR, ANGEINA |
| | ANCHETA, LONNIE |
| | ANDERSON, MARY |
| | ANDRUS, AARON M |
| | APPLETON, EMMA M |
| | ARGUELLO, GUSTAVO A |
| | AUSTRIA, F |
| | AVILA, LAURA |
| | AYALA, VICTOR |
| | BALLARD, BRUCE |
| | BARLETTA, KENNETH W |
| | BIDWELL, DAVID E |
| | BISHOP, JIMMY J |
| | BLAKNEY, KESHAWN |
| | BLESSING, MYRTLE L |
| | BOWEN, NOELLE |
| | BOX, SUSAN V |
| | BRADFORD, BRENDA J |
| | BRADSHAW, RICHARD L |
| | BROWN, ALAN R |
| | BURRUEL, ADELINA R |
| | CARLENTINE, LOUIS S |
| | CARLSON, KAREN |
| | CARR, ALVIN G |
| | CHAVIRA, RAYMOND A |
| | CLEVELAND GENE APPLIANCES |
| | CLEVELAND, GENE A |
| | CONWAY, JESTINE N |
| | COST, TIMOTHY D |
| | DANEL, MICHAEL |
| | DARNELL, RICK E |
| | DRATHRING, DONALD A |
| | DURRETT, JONATHAN M |
| | FISHER, ANNA M |
| | FROLOFF, SHERRIE S |
| | FURST, LAVERNE M |
| | GALINDO, GEORGE S |
| | GARCIA, JAIME M |
| | GERSTEN, CONSUELO |
| | GHALIB, KASEY K |
| | GIBSON, DONALD A |
| | GONZALEZ, JOSE |
| | GRAHAM, GLENN O |

| Target Street | Cross Street | Source |
|---|---|---|
| ✓ | - | EDR Digital Archive |

## E AVENUE I 2014 (Cont'd)

| | |
|---|---|
| 3753 | GREGORY, JAMES J |
| | GUERRERO, ELIZABETH |
| | HALLISSEY, CARL F |
| | HANDLEY, MARCIA L |
| | HASKINS, JACQUIE F |
| | HAYS, DORIS E |
| | HAYWARD, PAT U |
| | HEGWOOD, ALAN H |
| | HERNANDEZ, YADIRA R |
| | HOUGHTON, MICHAEL H |
| | HYATT, RONALD G |
| | JACOBO, HERIBERTO B |
| | JASON, RALPH A |
| | JENKINS, RUTH |
| | KIMMONS, JOHN W |
| | KRAMER, KATHLEEN E |
| | KRUMWIEDE, EDWIN |
| | LAMBERT, GARY A |
| | LEACH, PENNY J |
| | LEARD, EDWARD R |
| | LEDFORD, CLETUS L |
| | LIVINGSTON, EARL B |
| | MADDEN, JERRY D |
| | MARQUEZ, SANTANA |
| | MARTIN, CHRISTINA |
| | MCLAIN, LINDA L |
| | MCMANIS, JENNIFER |
| | MELENDEZ, JOSE |
| | OTTO, GARY |
| | PETERSON, KENNETH F |
| | PETTIT, MICHELE |
| | PHILLIPS, DAVE |
| | PLASTER, BILL |
| | QUINONEZ, WALTER L |
| | RAINS, SANDRA J |
| | RAUCH, VAN R |
| | RIVERA, MARISELA |
| | ROBERTS, TONI M |
| | RODRIGUEZ, ALEJANDRA |
| | ROSALES, JESSICA |
| | RUELAS, JOSE |
| | SANDOVAL, AMBROSIO H |
| | SANTANA, MAYRA A |
| | SCHAEFER, MICHAEL |
| | SCHMITT, MIKE J |
| | SELF, HOLLEEN |
| | SHERWOOD MOBILE HOME |
| | SIME, JAMES L |
| | SLIGER, MICHELLE |
| | SMITH, KATHERINE N |

| Target Street | Cross Street | Source |
|---|---|---|
| ✓ | - | EDR Digital Archive |

## E AVENUE I 2014 (Cont'd)

| | |
|---|---|
| 3753 | SNEDIGAR, BARBARA L |
| | STANDREW, JOSEPH W |
| | STANFIELD, YVON |
| | STANSFIELD, CHARLES S |
| | STAUFFER, JACK W |
| | SWINDLE, TINA |
| | SYKES, VICKIE J |
| | TAPIA, JODY F |
| | TERNUS, ALLEN |
| | THOMPSON, JULIE |
| | TORRES, FRANCISCA |
| | TUCKER, AUDRIENNE |
| | VIDINHA, NOBUKO |
| | VILLALOBOS, CHELSEA |
| | WADSWORTH, RICHARD T |
| | WALKER, ANTHONY F |
| | WALL, JOHN D |
| | WALLACE, MARGARET M |
| | WEIDNER, MARY G |
| | WELCH, COLLEEN D |
| | WESTON, MATTHEW R |
| | WILFONG, PAT J |
| | WILLIAMS, MARY E |
| 4010 | HARRIS, T |
| 4118 | OCCUPANT UNKNOWN, |
| 4144 | ORTIZ, MARTIN |
| 4211 | TUCKER, JR |
| 4227 | OCCUPANT UNKNOWN, |
| 4359 | ANGUIANO, MARTIN |
| 5018 | SIMI, LEO L |
| 5029 | COURTNEY, EVELYN |
| 5335 | NEWMAN, JENNIFER K |
| | OCCUPANT UNKNOWN, |
| | SCHOONMAKER, BRIAN J |
| 5347 | MUELLER, BRYAN W |
| 5359 | SCHRAMM, JACK |
| 5745 | CHENG, SAMANTHA D |
| 5832 | TEHEN, I H |
| 5850 | ANTELOPE VALLEY REFURBISHERS |
| | LAVENDIER, STEVE |
| 6700 | GUTIERREZ, ARELI |

| Target Street | Cross Street | Source |
|---|---|---|
| - | ✓ | EDR Digital Archive |

## 50TH ST E 2010

| | |
|---|---|
| 43214 | RAINWATER, GARY A |
| 45607 | DONAGHE, JAMES L |
| 46400 | JOHNSON, PHILLIP E |
| 47400 | GREENWOOD, ROBERT |
| 47650 | WHITTAKER, SEAN |
| 47661 | KUYKENDALL, WILLIAM |

| Target Street | Cross Street | Source |
|---|---|---|
| ✓ | - | EDR Digital Archive |

## E AVENUE I 2010

| | |
|---|---|
| 3301 | BUTLER ENERGY GROUP |
| 3311 | ROYSTER BROS CONSTRUCTION |
| 3323 | PATRICKS CONSTRUCTION CLEANUP |
| 3331 | ROYSTER BROS |
| 3369 | OCCUPANT UNKNOWN, |
| 3375 | OCCUPANT UNKNOWN, |
| 3622 | YOUNG, LAWRENCE |
| 3713 | SORRELS, ANGELA |
| 3735 | POLIZZI, TOM C |
| 3753 | ADAMS, JEANNE |
| | AGUILAR, AGUIRRE M |
| | AGUIRRE, SERGIO |
| | ALLEN, DOROTHY E |
| | ANDERSON, M |
| | ANDRADE, JESUS H |
| | ANDREW, THOMAS S |
| | ANDRUS, SHANNON |
| | BAKER, JOHN W |
| | BALLARD, DONNA |
| | BIDWELL, DAVID E |
| | BISHOP, JIMMY J |
| | BLESSING, CHARLES W |
| | BOWEN, NOELLE |
| | BURNETT, JOHN R |
| | BURRUEL, ADELINA R |
| | CARLSON, KAREN K |
| | CHAVIRA, RAYMOND A |
| | CLEVELAND, CRAIG A |
| | COLE, MICHELLE |
| | COST, TIMOTHY |
| | CUMMINGS, EMILY F |
| | DANEL, COLETTE |
| | DARNELL, RICHARD E |
| | DAVIGNON, DANIEL B |
| | DICKENSON, FRANCES M |
| | DRATHRING, DONALD A |
| | DURRETT, MARK M |
| | ELLS, JANEY M |
| | FAIRALL, RICHARD W |
| | FERGUSON, ALLAN C |
| | FORTIN, PAUL A |
| | FURST, LAVERNE M |
| | GALINDO, GEORGE S |
| | GENE CLEVELAND APPLIANCES |
| | GIBSON, DONNA J |
| | GILLER, MELODY A |
| | GRAHAM, GLENN O |
| | GREGG, SANDRA C |
| | HALLISSEY, GAIL C |
| | HAMLIN, GARY |

| Target Street | Cross Street | Source |
|---|---|---|
| ✓ | - | EDR Digital Archive |

## E AVENUE I 2010 (Cont'd)

| | |
|---|---|
| 3753 | HASKINS, JACQUIE |
| | HAYWARD, PAT U |
| | HEGWOOD, ALAN H |
| | HERNANDEZ, YADIRA R |
| | HIGBEE, DONNA |
| | HOUGHTON, MICHAEL H |
| | HYATT, RONALD G |
| | JANEWAY, FRANK E |
| | JASON, RALPH A |
| | JOHNSON, DAVID C |
| | JORDAN, JOHN L |
| | KELLY, CATHERINE M |
| | KRAMER, KATHLEEN E |
| | LAFERRIERE, ARTHUR J |
| | LEACH, PENNY J |
| | LEARD, EDWARD R |
| | LIEURANCE, DONALD E |
| | LIVINGSTON, EARL B |
| | LYTLE, SHIRLEY T |
| | MCKEEHAN, GLORIA G |
| | MEDKIES, JENNIFER |
| | MURRAY, LARRY G |
| | NESCH, CAROL L |
| | OCEGUERA, R |
| | PARKER, DENSIL D |
| | PETERSON, KENNETH F |
| | PETTIT, MICHELE |
| | POOL, RUSSELL |
| | QUINN, BILL R |
| | QUINONEZ, ARGELIA R |
| | RASMUSSEN, IRENE O |
| | REDING, JANE A |
| | RENFRO, M H |
| | RIVERA, MARISELA |
| | RODGERS, EDWARD F |
| | RODRIGUEZ, CELIA J |
| | SCHAEFER, EILEEN M |
| | SCHMITT, MICHAEL J |
| | SCOZZARI, MARIE A |
| | SELF, J H |
| | SHARKEY, PAUL W |
| | SHERWOOD MOBILE HOME |
| | SIME, JAMES L |
| | SMITH, LAWRENCE V |
| | SNEDIGAR, RONALD J |
| | STANDREW, JOSEPH |
| | STANSFIELD, CHARLES S |
| | STERLING, CHRISTOPHER |
| | STUCKEY, ADRIAN P |
| | TAMMINGA, ERNEST D |

| Target Street | Cross Street | Source |
|---|---|---|
| ✓ | - | EDR Digital Archive |

## E AVENUE I 2010 (Cont'd)

| | |
|---|---|
| 3753 | TAPIA, JODY F |
| | THOMAS, TIMOTHY W |
| | TIRADO, YADIRA |
| | VIDINHA, MITCH K |
| | WAGNER, RONALD |
| | WALKER, ADRIEL |
| | WALL, MARY J |
| | WARD, MARGUERITE M |
| | WEIDNER, MARY G |
| | WEINSTEIN, CINDY A |
| | WHITE, ROBERT |
| | WORTHLEY, GAIL R |
| | YINGLING, CONNIE M |
| 4010 | HADDAD, JAMAL |
| 4118 | OCCUPANT UNKNOWN, |
| 4211 | TUCKER, JOHN H |
| 4227 | OCCUPANT UNKNOWN, |
| 4359 | ANGUIANO, MARTIN |
| 5008 | HAILSTONE BRUCE B |
| 5018 | SIMI, LEO L |
| 5029 | COURTNEY, EVELYN |
| 5335 | LEE, CHARLES R |
| | OCCUPANT UNKNOWN, |
| | TANNER, AARON D |
| 5347 | MUELLER, BRYAN W |
| 5359 | SCHRAMM, LEE T |
| 5850 | LAVENDIER, STEVE |
| 6700 | MORENO, JOHN |

| Target Street | Cross Street | Source |
|---|---|---|
| - | ✓ | EDR Digital Archive |

## 50TH ST E 2005

43214 RAINWATER, GARY A
45607 DONAGHE, DIANA L
46400 JOHNSON, PHILLIP E
47400 GREENWOOD, ROBERT
47650 OCCUPANT UNKNOWN,
47661 KUYKENDALL, WILLIAM
M A D PAINT HORSE RANCH

| Target Street | Cross Street | Source |
|---|---|---|
| ✓ | - | EDR Digital Archive |

## E AVENUE I 2005

| | |
|---|---|
| 3301 | BUTLER MANAGEMENT INC |
| 3311 | ROYSTER ENGINEERING INC |
| 3369 | OCCUPANT UNKNOWN, |
| | PRECISION TRUCK & EQUIPMENT REPAIR |
| 3753 | ADAMS, JEANNE |
| | ANDERSON, M |
| | ANDRUS, MARY F |
| | AUSTIN, SHIRLEY L |
| | BALES, NANCY A |
| | BARLETTA, KENNETH W |
| | BARNETT, RAYMOND |
| | BEADAZZLING DESIGNS BY DORIS |
| | BEADAZZLING DESIGNS BY DORIS / LOIS |
| | BIDWELL, DAVID |
| | BINGHAM, MARIAN B |
| | BLESSING, CHARLES W |
| | BRADFORD, BRENDA J |
| | BROWN, ALAN R |
| | BURNETT, JOHN R |
| | CARLENTINE, LOUIS S |
| | CARLSON, PAUL H |
| | CHAVIRA, RAYMOND A |
| | CLEVELAND GENE APPLIANCE |
| | CLEVELAND, CRAIG A |
| | COLE, MICHELLE |
| | CURTIS, JAMES |
| | DANEL, COLETTE |
| | DAVIGNON, DANIEL B |
| | DIRRIM, MARCELLA R |
| | DONGO, LORENA M |
| | DRATHRING, DONALD A |
| | DROEMER, PAUL F |
| | EDEL, SHANE P |
| | FERGUSON, ALLAN C |
| | FRENCH, SALLY E |
| | GENTRY, K |
| | GIBSON, DONNA J |
| | GRAHAM, GLENN O |
| | GREGG, SANDRA C |
| | HADDOCK, ROYCE M |
| | HAGAR, PAUL D |
| | HALLISSEY, GAIL C |
| | HAMLIN, ALAN J |
| | HAVILAND, BEVERLY J |
| | HAYWARD, PAT U |
| | HEGWOOD, ALAN H |
| | HIGBEE, DONNA |
| | HOUGHTON, MICHAEL H |
| | HYATT, RONALD G |
| | JANEWAY, FRANK |

| Target Street | Cross Street | Source |
|---|---|---|
| ✓ | - | EDR Digital Archive |

## E AVENUE I 2005 (Cont'd)

| | |
|---|---|
| 3753 | JOHNSON, DAVID A |
| | KEOUGH, JOHN J |
| | KLINK, MARCELL G |
| | KRAMER, KATHLEEN E |
| | KRAMER, SOMAHN |
| | LEACH, PENNY J |
| | LEARD, EDWARD R |
| | LIEURANCE, DONALD E |
| | LIVINGSTON, EARL B |
| | LOPEZ, ANGELA |
| | MALDONADO, LOUIS |
| | MASON, RALPH |
| | MCMAHAN, BRIAN A |
| | MEEKS, ALMA L |
| | MURRAY, LARRY G |
| | NEW, HARRIET G |
| | NEWMAN, JAMES B |
| | PETERSON, KENNETH F |
| | PFREHM, OVETA |
| | POOL, RUSSELL |
| | QUINN, BILL |
| | QUINONEZ, ARGELIA R |
| | QUINTERO, NICHOLAS |
| | RAINS, SANDRA J |
| | REDING, JANE A |
| | REEVES, DAVID E |
| | RICHARDS, GEORGE W |
| | ROBERTS, MARY |
| | RODGERS, EDWARD F |
| | RODRIGUEZ, CELIA J |
| | SAM, EMMA A |
| | SCHAUS, MILDRED A |
| | SCOZZARI, MARIE A |
| | SHELLY, CHARLENE H |
| | SHERWOOD MOBILE HOME PARK |
| | SIME, LOIS |
| | SIMS, EDWARD E |
| | SLATTERY, DAVID N |
| | SLEEPER, WILLIAM |
| | SNEDIGAR, RONALD J |
| | STANDREW, THOMAS |
| | STILES, JOAN M |
| | STREHLAU, JAMES |
| | TAMMINGA, ERNEST D |
| | THOMAS, TIMOTHY W |
| | TURNER, ERMA K |
| | VIDINHA, LAWRENCE M |
| | WALKER, ANTHONY F |
| | WIREMAND, CHESTER E |
| | WORDEN, JEFFERY M |

| Target Street | Cross Street | Source |
|---|---|---|
| ✓ | - | EDR Digital Archive |

## E AVENUE I 2005 (Cont'd)

| | |
|---|---|
| 4010 | REYNOSO, JOSE |
| 4211 | TUCKER, JOHN H |
| 4227 | OCCUPANT UNKNOWN, |
| 4359 | GALARZA, MARGARITA |
| 5018 | OCCUPANT UNKNOWN, |
| | SIMI BROTHERS RANCHERS |
| 5029 | OCCUPANT UNKNOWN, |
| 5050 | HEATH, WILLIAM C |
| 5335 | OCCUPANT UNKNOWN, |
| | TANNER, AARON D |
| 5347 | MUELLER, BRYAN W |
| 5359 | ED SCHRAMM CO |
| | SCHRAMM, ERIK E |
| 5745 | OCCUPANT UNKNOWN, |
| 6700 | BURKS, E |
| | CASTILLO CLEANING |

| Target Street | Cross Street | Source |
|---|---|---|
| - | ✓ | EDR Digital Archive |

**50TH ST E 2000**

45607 DONAGHE, RICHARD
46400 JOHNSON, PHILLIP E
47661 COOPERMAN, DARLENE
HOLLOWAY, R D

| Target Street | Cross Street | Source |
|---|---|---|
| ✓ | - | EDR Digital Archive |

## E AVENUE I 2000

| | |
|---|---|
| 3211 | OCCUPANT UNKNOWN, |
| 3213 | BAER, WILLIAM C |
| 3323 | OCCUPANT UNKNOWN, |
| 3369 | REED, STEVEN |
| 3375 | HEINTZ, PHYLLIS K |
| 3600 | OCCUPANT UNKNOWN, |
| 3606 | OCCUPANT UNKNOWN, |
| 3713 | SORRELS, ANGELA |
| 3753 | ADAMS, JEANNE |
| | ARCE, JOHNNY |
| | AUSTIN, SHIRLEY |
| | BAKER, JOHN W |
| | BIONDI, P |
| | BLESSING, CHARLES W |
| | BLESSING, CHUCK |
| | BOHNE, FLOYD H |
| | BRADFORD, BRENDA |
| | CARLENTINE, LOUIS |
| | CHISHOLM, NEIL A |
| | COLE, M |
| | CONWAY, ROLAND K |
| | DANEL, GARNET |
| | DEBEAN, HORACE L |
| | DIRRIM, M R |
| | DROEMER, PAUL F |
| | EDEL, MICHAEL |
| | FERGUSON, ALLAN C |
| | FRAASCH, JEAN R |
| | FRENCH, ROBERT A |
| | GARWOOD, NELDA M |
| | GRAHAM, G O |
| | GREGG, SANDRA |
| | HEGWOOD, ALAN H |
| | HOUGHTON, MICHAEL |
| | JOHNSON, BETTY |
| | JOHNSON, DAVID |
| | JONES, RICHARD B |
| | KELLY, MARY E |
| | KEOUGH, JOHN |
| | KEPNER, HELEN L |
| | KLINK, MARCELL |
| | KRAMER, SOMAHN |
| | LAMB, WILLIAM |
| | LEARD, EDWARD |
| | LIVINGSTON, EARL B |
| | MITCHELL, OWEN D |
| | MORRIS, MILTON |
| | MURRAY, LARRY |
| | NEW, JOE |
| | NEWMAN, JAMES B |

| Target Street | Cross Street | Source |
|---|---|---|
| ✓ | - | EDR Digital Archive |

## E AVENUE I 2000 (Cont'd)

| | |
|---|---|
| 3753 | NICHOLSON, KAY A |
| | PANOS, W B |
| | PETERSON, KEN |
| | PITZEN, JOYCE |
| | POWELL, NORMAN A |
| | QUINTERO, N |
| | RAINS, SANDRA J |
| | REASH, JACK |
| | REDING, J A |
| | RODGERS, EDWARD F |
| | SATTERFIELD, LORENE |
| | SCHAUS, MILDRED A |
| | SCOTT, WILLIAM |
| | SCOZZARI, M |
| | SHARKEY, PAUL R |
| | SIME, JAMES |
| | STILES, JOAN M |
| | THOMAS, D |
| | TRENTHAM, JAMES E |
| | TURNER, IVAN J |
| | VIDINHA, L M |
| | WALKER, ANTHONY F |
| | WALL, MARY J |
| | WOOD, BARBARA |
| 4010 | EDMONDSON, EDGAR R |
| 4211 | TUCKER, JOHN |
| 4359 | HAMILTON, RAY S |
| 5018 | SIMI, R |
| 5029 | JOHNSON, CHRIS |
| 5335 | THOMAS, WILLIAM R |
| 5347 | MUELLER, ANNETTE |
| 5359 | SCHRAMM, EDDY |
| 5745 | OCCUPANT UNKNOWN, |
| 5753 | OCCUPANT UNKNOWN, |
| 5832 | OCCUPANT UNKNOWN, |
| 6700 | LOPEZ, DAVID |

| Target Street | Cross Street | Source |
|---|---|---|
| - | ✓ | EDR Digital Archive |

## 50TH ST E 1995

| | |
|---|---|
| 43214 | MAULDIN, DONALD N |
| 45607 | DONAGHE, RICHARD |
| 46400 | JOHNSON, PHILLIP E |
| 47400 | OCCUPANT UNKNOWNN |
| 47650 | LEES BEES |
| | SCHRAMM, LEE T |
| 47661 | HOLLOWAY, ROBERT D |
| 47807 | SULLIVAN, H R |

| Target Street | Cross Street | Source |
|---|---|---|
| ✓ | - | EDR Digital Archive |

## E I AVE 1995

| | |
|---|---|
| 3213 | BAER, WILLIAM C |
| 3323 | TOLEDO, ELAINE C |
| 3753 | ARCE, JOHNNY |
| | ARMSTRONG, CHARLES |
| | AUSTIN, SHIRLEY |
| | BAKER, JOHN W |
| | BAYARDO, JOANN |
| | BIERMANN, HARRY |
| | BINGHAM, MARIAN |
| | BLACKBURN, JAMES L |
| | BLALOCK, LOUIE B |
| | BLESSING, CHARLES W |
| | BLESSING, CHUCK JR |
| | BOATMAN, BILL |
| | BRADFORD, BRENDA |
| | BURTON, M L |
| | BUTLER, CHARLES R |
| | CARRANZA, ELIGIO M |
| | CARTRIGHT, WILLIAM |
| | CHISHOLM, NEIL A |
| | CONWAY, R K |
| | CONYBEAR, KENNETH N |
| | COX, GEORGE P |
| | COX, RODNEY |
| | CZADEK, PAUL R |
| | DAVIGNON, J |
| | DEBEAN, HORACE L |
| | DIRRIM, M R |
| | DOUGHERTY, RICHARD L |
| | DROEMER, PAUL F |
| | DURHAM, CLINTON |
| | EDEL, MICHAEL |
| | ELTON, EDDY B |
| | FAWCETT, G |
| | FISK, M |
| | FLOURNOY, FRANK Y |
| | FRENCH, ROBERT A |
| | GARWOOD, N M |
| | GREGG, SANDRA |
| | HEGWOOD, ALAN H |
| | HENSLEY, HAROLD |
| | HOLLAND, FENTON |
| | HOUGHTON, MICHAEL |
| | JOHNSON, T J SR |
| | JONES, RICHARD B |
| | KELLY, M E |
| | KEOUGH, JOHN |
| | KEPNER, H L |
| | KRAMER, SOMAHN |
| | LAFERRIERE, ARTHUR |

| Target Street | Cross Street | Source |
|---|---|---|
| ✓ | - | EDR Digital Archive |

## E I AVE 1995 (Cont'd)

| | |
|---|---|
| 3753 | LEARD, EDWARD |
| | LONG, GEORGE |
| | LORD, DOROTHY E |
| | LYNES, WILSON |
| | MCCOOL, BARBARA |
| | MCCREARY, TIM |
| | MCDANIEL, ANN |
| | MCDONALD, IVA |
| | MCGLOTHEN, COLLIER |
| | MODLIN, JAMES |
| | MONTIJO, C A |
| | MOORE, GRADY A |
| | MORLEY, ROBT |
| | MORRIS, BOB |
| | NAU, HERBRET |
| | NEHL, D |
| | NEW, JOE |
| | NEWMAN, JAMES B |
| | NICHOLSON, K A |
| | NORMAN, M |
| | OTOOLE, E I |
| | PANOS, W B |
| | PHILLIPS, E |
| | PITZEN, JOYCE |
| | RAINS, S J |
| | REASH, JACK |
| | RENAUD, KAY M |
| | RITTEL, DAVID |
| | RODGERS, EDWARD F |
| | ROESINGER, H A |
| | SATTERFIELD, LORENE |
| | SCAVO, J M |
| | SCHAUS, RAYMOND O |
| | SCHILLINGER, EDWIN J |
| | SCOZZARI, M |
| | SHARKEY, PAUL R |
| | SHARP, C A |
| | SIME, JAMES |
| | SIMPSON, JOHN S |
| | STARKEY, GORDON S |
| | SWALLOW, CLYDE |
| | THOMAS, D |
| | TRENTHAM, JAMES E |
| | TURNER, IVAN J |
| | VALERIE, J M |
| | VIDINHA, L M |
| | WALKER, ANTHONY F |
| | WALL, JOHN D |
| | WARREN, THOMAS A |
| | WELLS, C G |

| Target Street | Cross Street | Source |
|---|---|---|
| ✓ | - | EDR Digital Archive |

**E I AVE 1995 (Cont'd)**

| | |
|---|---|
| 3753 | WIKSTROM, LAURA |
| | WILFONG, GENE |
| | WILSON, IRIS L |
| | WRIGHT, CRAIG |
| 4010 | EDMONDSON, EDGAR R |
| 4211 | TUCKER, JOHN |
| 4227 | OCCUPANT UNKNOWNN |
| 4307 | OCCUPANT UNKNOWNN |
| 4323 | OCCUPANT UNKNOWNN |
| 4359 | HAMILTON, RAY S JR |
| 5018 | SIMI, R |
| 5029 | OCCUPANT UNKNOWNN |
| 5335 | OCCUPANT UNKNOWNN |
| 5347 | OCCUPANT UNKNOWNN |
| 5359 | SCHRAMM, EDDY |
| 5745 | OCCUPANT UNKNOWNN |
| 5832 | YOUNG, MICHAEL H |
| 6700 | OCCUPANT UNKNOWNN |

| Target Street | Cross Street | Source |
|---|---|---|
| - | ✓ | EDR Digital Archive |

## 50TH ST E 1992

| | |
|---|---|
| 43214 | MAULDIN DONALD N |
| | MAULDIN, DONALD N |
| 45607 | DONAGHE, RICHARD |
| 46400 | JOHNSON, PHILLIP E |
| 47201 | RICHTER, M |
| 47650 | LEES BEES |
| 47661 | COOPERMAN, D |
| | HOLLOWAY, R D |
| 47807 | SULLIVAN, H R |

| Target Street | Cross Street | Source |
|---|---|---|
| ✓ | - | EDR Digital Archive |

## E AVENUE I 1992

| | |
|---|---|
| 3301 | BUTLER J W OIL CO |
| 3311 | ROYSTER CONSTRUCTN |
| 3333 | MUSIC MASTERS |
| 3369 | DURA BILT INC |
| | JOHNSONS MBL HME SV |
| | MORTON, JERRY |
| 3753 | AWAKUNI, MITSUO |
| | BLALOCK, LOUIE B |
| | BRADFORD, BRENDA |
| | CARRANZA, ELIGIO M |
| | COX, RODNEY |
| | DOIDGE, JOAN |
| | DOUGHERTY, RICHARD L |
| | HENSLEY, HAROLD |
| | JOHNSON, T J SR |
| | KRAMER, SOMAHN |
| | LAFERRIERE, ARTHUR |
| | LEARD, EDWARD |
| | LORD, DOROTHY E |
| | LYNES, WILSON |
| | MENAGE, C |
| | MODLIN, JAMES |
| | MOLOCK, SUSAN |
| | OTOOLE, E I |
| | OTOOLE, ERIC R |
| | PHILLIPS, E |
| | POTTER, RALPH |
| | RENAUD, MAURICE |
| | SCAVO, ALICE |
| | SCAVO, J M |
| | SHERWOOD MBL HM PK |
| | VIDINHA, L M |
| 4010 | EDMONDSON, EDGAR R |
| 4211 | TUCKER, JOHN |
| 4359 | HAMILTON, RAY S JR |
| 5018 | SIMI, R |
| 5359 | SCHRAMM, EDDY |
| 5832 | YOUNG, MICHAEL H |
| 7505 | LAKE, LARRY |
| 7847 | STERK, JERRY |
| 9440 | JONES, ROBERT A |

| Target Street | Cross Street | Source |
|---|---|---|
| - | ✓ | Haines Criss-Cross Directory |

**50TH ST E 1987**

# 50TH E 93535 LANCASTER

| | | | |
|---|---|---|---|
| 43214 | ★MAULDIN DDNALD N | 948-1738 | 1 |
| 44837 | 8ROTHERS Diane | 946-1982 | 3 |
| 45607 | DONAGHE Richard | 946-1759 | |
| 46400 | JOHNSON Phllllp E | 946-1370 | 9 |
| 47005 | WHITSON Steve | 946-1944 | +7 |
| 47201 | DECUNTO Jose M | 946-2042 | 9 |
| 47609 | XXXX | 00 | |
| 47661 | MCGEE Berbara A | 946-2516 | |
| | MCGEE Thos D | 946-2516 | |
| 47807 | SULLIVAN H R | 946-1375 | |
| | SULLIVAN Joellyn | 946-1375 | |
| 47807½ | KIDDOO Robt | 948-2768 | +7 |
| ★ | 1 BUS 11 RES | 2 NEW | |

| Target Street | Cross Street | Source |
|---|---|---|
| ✓ | - | Haines Criss-Cross Directory |

## E AVENUE I 1987

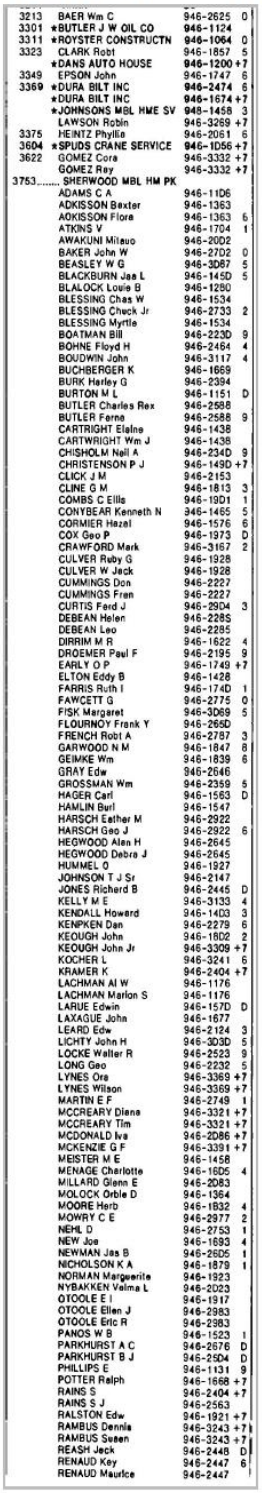

| | | | |
|---|---|---|---|
| 3213 | BAER Wm C | 946-2625 | 0 |
| 3301 | ★BUTLER J W OIL CO | 946-1124 | |
| 3311 | ★ROYSTER CONSTRUCTN | 946-1064 | 0 |
| 3323 | CLARK Robt | 946-1857 | 5 |
| | ★DANS AUTO HOUSE | 946-1200 | +7 |
| 3349 | EPSON John | 946-1747 | 6 |
| 3369 | ★DURA BILT INC | 946-2474 | 6 |
| | ★DURA BILT INC | 946-1674 | +7 |
| | ★JOHNSONS MBL HME SV | 948-1458 | 3 |
| | LAWSON Robin | 946-3269 | +7 |
| 3375 | HEINTZ Phyllis | 946-2061 | 6 |
| 3604 | ★SPUDS CRANE SERVICE | 946-1D56 | +7 |
| 3622 | GOMEZ Cora | 946-3332 | +7 |
| | GOMEZ Rey | 946-3332 | +7 |
| 3753 | SHERWOOD MBL HM PK | | |
| | ADAMS C A | 946-11D6 | |
| | ADKISSON Bexter | 946-1363 | |
| | AOKISSON Flora | 946-1363 | 6 |
| | ATKINS V | 946-1704 | 1 |
| | AWAKUNI Mitsuo | 946-20D2 | |
| | BAKER John W | 946-27D2 | 0 |
| | BEASLEY W G | 946-3D87 | 5 |
| | BLACKBURN Jas L | 946-145D | 5 |
| | BLALOCK Louis B | 946-1280 | |
| | BLESSING Chas W | 946-1534 | |
| | BLESSING Chuck Jr | 946-2733 | 2 |
| | BLESSING Myrtle | 946-1534 | |
| | BOATMAN Bill | 946-223D | 9 |
| | BOHNE Floyd H | 946-2464 | 4 |
| | BOUDWIN John | 946-3117 | 4 |
| | BUCHBERGER K | 946-1669 | |
| | BURK Harley G | 946-2394 | |
| | BURTON M L | 946-1151 | D |
| | BUTLER Charles Rex | 946-2588 | |
| | BUTLER Ferne | 946-2588 | 9 |
| | CARTRIGHT Elaine | 946-1438 | |
| | CARTWRIGHT Wm J | 946-1438 | |
| | CHISHOLM Neil A | 946-234D | 9 |
| | CHRISTENSON P J | 946-149D | +7 |
| | CLICK J M | 946-2153 | |
| | CLINE G M | 946-1813 | 3 |
| | COMBS C Ellis | 946-19D1 | 1 |
| | CONYBEAR Kenneth N | 946-1485 | 5 |
| | CORMIER Hazel | 946-1576 | 6 |
| | COX Geo P | 946-1973 | D |
| | CRAWFORD Mark | 946-3167 | 2 |
| | CULVER Ruby G | 946-1928 | |
| | CULVER W Jack | 946-1928 | |
| | CUMMINGS Don | 946-2227 | |
| | CUMMINGS Fran | 946-2227 | |
| | CURTIS Fred J | 946-29D4 | 3 |
| | DEBEAN Helen | 946-228S | |
| | DEBEAN Leo | 946-2285 | |
| | DIRRIM M R | 946-1622 | 4 |
| | DROEMER Paul F | 946-2195 | 9 |
| | EARLY O P | 946-1749 | +7 |
| | ELTON Eddy B | 946-1428 | |
| | FARRIS Ruth I | 946-174D | 1 |
| | FAWCETT G | 946-2775 | 0 |
| | FISK Margaret | 946-3D69 | 5 |
| | FLOURNOY Frank Y | 946-266D | |
| | FRENCH Robt A | 946-2787 | 3 |
| | GARWOOD N M | 946-1847 | 8 |
| | GEMKE Wm | 946-1839 | 6 |
| | GRAY Edw | 946-2646 | |
| | GROSSMAN Wm | 946-2359 | 5 |
| | HAGER Carl | 946-1563 | D |
| | HAMLIN Burl | 946-1547 | |
| | HARSCH Esther M | 946-2922 | |
| | HARSCH Geo J | 946-2922 | 6 |
| | HEGWOOD Alan H | 946-2645 | |
| | HEGWOOD Debra J | 946-2645 | |
| | HUMMEL O | 946-1927 | |
| | JOHNSON T J Sr | 946-2147 | |
| | JONES Richard B | 946-2445 | D |
| | KELLY M E | 946-3133 | 4 |
| | KENDALL Howard | 946-14D3 | 3 |
| | KENPKEN Dan | 946-2279 | 6 |
| | KEOUGH John | 946-18D2 | 2 |
| | KEOUGH John Jr | 946-3309 | +7 |
| | KOCHER L | 946-3241 | 6 |
| | KRAMER K | 946-2404 | +7 |
| | LACHMAN Al W | 946-1176 | |
| | LACHMAN Marion S | 946-1176 | |
| | LARUE Edwin | 946-157D | D |
| | LAXAGUE John | 946-1677 | |
| | LEARD Edw | 946-2124 | 3 |
| | LICHTY John H | 946-3D3D | 5 |
| | LOCKE Walter R | 946-2523 | 9 |
| | LONG Geo | 946-2232 | 5 |
| | LYNES Ora | 946-3369 | +7 |
| | LYNES Wilson | 946-3369 | +7 |
| | MARTIN E F | 946-2749 | 1 |
| | MCCREARY Diana | 946-3321 | +7 |
| | MCCREARY Tim | 946-3321 | +7 |
| | MCDONALD Iva | 946-2D86 | +7 |
| | MCKENZIE G F | 946-3391 | +7 |
| | MEISTER M E | 946-1458 | |
| | MENAGE Charlotte | 946-16D5 | 4 |
| | MILLARD Glenn E | 946-2D83 | |
| | MOLOCK Orble D | 946-1364 | |
| | MOORE Herb | 946-1B32 | 4 |
| | MOWRY C E | 946-2977 | 2 |
| | NEHL D | 946-2753 | 1 |
| | NEW Joe | 946-1693 | 4 |
| | NEWMAN Jas B | 946-26D5 | 1 |
| | NICHOLSON K A | 946-1879 | 1 |
| | NORMAN Margeerite | 946-1923 | |
| | NYBAKKEN Velma L | 946-2D23 | |
| | OTOOLE E I | 946-1917 | |
| | OTOOLE Ellen J | 946-2983 | |
| | OTOOLE Eric R | 946-2983 | |
| | PANOS W B | 946-1523 | 1 |
| | PARKHURST A C | 946-2676 | D |
| | PARKHURST B J | 946-25D4 | D |
| | PHILLIPS E | 946-1131 | 9 |
| | POTTER Ralph | 946-1668 | +7 |
| | RAINS S | 946-2404 | +7 |
| | RAINS S J | 946-2563 | |
| | RALSTON Edw | 946-1921 | +7 |
| | RAMBUS Dennis | 946-3243 | +7 |
| | RAMBUS Susan | 946-3243 | +7 |
| | REASH Jack | 946-2448 | D |
| | RENAUD Kay | 946-2447 | 6 |
| | RENAUD Maurice | 946-2447 | |

| Target Street | Cross Street | Source |
|---|---|---|
| ✓ | - | Haines Criss-Cross Directory |

## E AVENUE I 1987

..AVENUE I EAST 93535 CONT .

| | | | |
|---|---|---|---|
| | RITTEL Alvina | 946-1597 | |
| | RITTEL David | 946-1597 | 5 |
| | RODGERS Edw F | 946-2264 | 9 |
| | ROESINGER H A | 946-1059 | |
| | SANTIAGO Wilma | 946-2809 | +7 |
| | SCAVO Frank | 946-2025 | |
| | SCAVO J M | 946-2297 | 9 |
| | SCHAUS Raymond O | 946-185D | 9 |
| | SCHILLINGER Edwin | 946-2559 | |
| | SCOTT Wm | 946-1948 | 0 |
| | SHARP Clarence A | 946-2444 | D |
| | SHERMAN C E | 946-1122 | 9 |
| | ★SHERWOOD MBL HM PK | 945-1083 | |
| | SIMPSON Georgia | 946-2024 | |
| | SIMPSON John S | 946-2024 | |
| | SMITH Herbert | 946-1565 | 6 |
| | SMITH J Watton | 946-1160 | |
| | SMITH Opal L | 946-116D | |
| | SMITH Pat | 946-1160 | |
| | SMITH Rodney N Cdr | 946-339t | +7 |
| | SOROCINSKY John | 946-2529 | 9 |
| | STARKEY Gordon | 946-2353 | |
| | STEWART C W | 946-1103 | |
| | STOCKTON L | 946-2985 | +7 |
| | STOCKTON M | 946-2985 | +7 |
| | TAYLOR P Warren | 946-1670 | 0 |
| | TENNESEN Jacob | 946-26D1 | 3 |
| | THOMURE Kenneth | 946-1740 | 4 |
| | TRENTHAM Jae E | 946-1529 | 5 |
| | TURNER Ivan J | 946-1197 | 9 |
| | VALERIE J M | 946-1175 | 9 |
| | VIDINHA Lawrence M | 946-2520 | |
| | WALKER Anthony F | 946-1158 | 3 |
| | WALL John D | 946-1853 | 0 |
| | WARNER Edna | 946-2390 | 8 |
| | WARREN Danl A | 946-2321 | 9 |
| | WARREN Thos A | 946-3189 | 2 |
| | WEISS Robt M | 946-2153 | |
| | WILSON Iris L | 946-1151 | 0 |
| | ★WORD DOC | 94B-2D13 | 6 |
| | WRIGHT Joyce A | 946-2754 | 2 |
| 3753..... | | | |
| 3755 | XXXX | 00 | |
| 4D10 | EDMONDSON Edger R | 946-2015 | 5 |
| 4227 | DOBBS Thos | 946-2436 | 3 |
| 4359 | HAMILTON Bonnie | 946-1412 | |
| | HAMILTON Ray S Jr | 946-1412 | |
| 5018 | SIMI Leo Jr | 946-2736 | 0 |
| | SIMI R | 946-1691 | |
| 5D29 | XXXX | 00 | |
| 5335 | PIPKIN Wm Harvey | 946-1775 | |
| 5347 | WEBB J R | 946-1700 | |
| 5359 | SCHRAMM Eddy | 946-1662 | |
| | SCHRAMM Joan | 946-1662 | |
| 5745 | GUNN Jimmie L | 948-2934 | 3 |
| 5832 | YOUNG Michael H | 946-1854 | 4 |
| 6DD7 | SIMI Roy J | 946-1336 | |
| 6D26 | XXXX | 0D | |
| 7505 | LAKE Lerry | 946-1811 | 8 |
| 7847 | STERK David | 946-1209 | |
| | STERK Jerry | 946-1209 | |
| 9440 | CATON Alberte V | 946-1726 | |
| ★ | 77 BUS 1158 RES | 256 NEW | |

6739239.5 Page: A24

| Target Street | Cross Street | Source |
|---|---|---|
| - | ✓ | Haines Criss-Cross Directory |

**50TH ST E 1982**

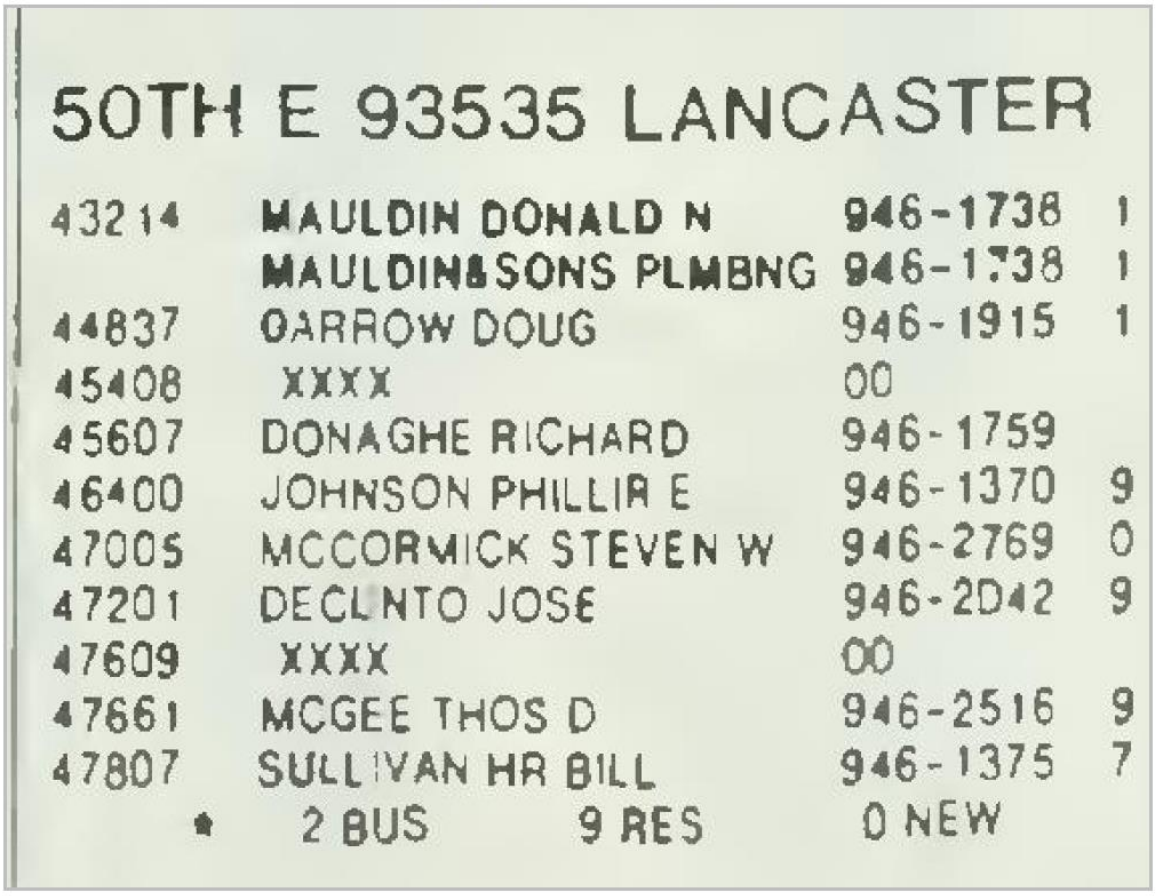

50TH E 93535 LANCASTER

| | | | |
|---|---|---|---|
| 43214 | MAULDIN DONALD N | 946-1738 | 1 |
| | MAULDIN&SONS PLMBNG | 946-1738 | 1 |
| 44837 | OARROW DOUG | 946-1915 | 1 |
| 45408 | XXXX | 00 | |
| 45607 | DONAGHE RICHARD | 946-1759 | |
| 46400 | JOHNSON PHILLIP E | 946-1370 | 9 |
| 47005 | MCCORMICK STEVEN W | 946-2769 | 0 |
| 47201 | DECLNTO JOSE | 946-2042 | 9 |
| 47609 | XXXX | 00 | |
| 47661 | MCGEE THOS D | 946-2516 | 9 |
| 47807 | SULLIVAN HR BILL | 946-1375 | 7 |
| * | 2 BUS 9 RES | 0 NEW | |

6739239.5 Page: A25

| Target Street | Cross Street | Source |
|---|---|---|
| ✓ | - | Haines Criss-Cross Directory |

## E AVENUE I 1982

| | | |
|---|---|---|
| 3211 | XXXX | 946-2625 0 |
| 3213 | BAER WM C | 946-1124 7 |
| 3301 | BUTLER J W OIL CO | 946-1064 0 |
| 3311 | ROYSTER CONSTRUCTIO | 946-1200 0 |
| 3323 | CLARK CATHERINE | 946-2442 0 |
| | TOOL MASTERS | |
| 3349 | XXXX | 00 |
| 3369 | XXXX | 00 |
| 3375 | HEINTZ P | 946-2061 |
| 3604 | SPUDS CRANE SV INC | 946-1056 +2 |
| 3622 | DUFRENE CONNIE | 946-2495 7 |
| 3753 | SHERWOOD MBL HM PK | |
| | ADAMS C A | 946-1106 |
| | ANDERSON G M | 946-1813 8 |
| | ASHER M | 946-1368 1 |
| | ATKINS V | 946-1704 1 |
| | AWAKUNI MITSUO | 946-2002 6 |
| | BAKER CHAS | 946-2047 8 |
| | BAKER JOHN W | 946-2702 0 |
| | BEALE WANDA | 946-2678 7 |
| | BLALOCK LOUIE B | 946-1280 |
| | BLESSING CHAS W | 946-1534 0 |
| | BLESSING CHUCK JR | 946-2733 +2 |
| | BOATMAN BILL | 946-2230 9 |
| | BORN B J | 946-1526 |
| | BREWER N | 948-2103 |
| | BUCHBERGER K | 946-1669 |
| | BUCK HAROLD L | 946-2773 1 |
| | BURK HARLEY G | 946-2394 6 |
| | BURKEY LARRY L | 946-2014 1 |
| | BURTON ROBT L | 946-1151 0 |
| | BUTLER CHARLES REX | 946-2588 9 |
| | BYRNES JOHN P | 946-1191 3 |
| | CARTWRIGHT WM J | 946-1438 |
| | CASEY WALTER | 946-2054 1 |
| | CHISHOLM NEIL A | 946-2340 9 |
| | CHITWOOD WM L | 946-2274 0 |
| | CIFRE ERNEST M | 946-1729 1 |
| | CLICK J M | 946-2153 7 |
| | COLEMAN BRUCE | 946-1157 9 |
| | COMBS C ELLIS | 946-1901 1 |
| | COX GEO P | 946-1973 0 |
| | CRAWFORD MARK | 946-3167 +2 |
| | CULVER RUBY G | 945-1928 5 |
| | CUMMINGS DON S | 945-2227 8 |
| | CURRY J | 946-2728 0 |
| | DAWSON THOS | 946-1588 7 |
| | DEBEAN LEO | 946-2285 8 |
| | DEDEMER PAUL F | 946-2195 9 |
| | DUNCAN AUSTIN C | 946-1225 5 |
| | ECKHARDT V P | 946-2544 7 |
| | ELTON EDDY B | 946-1428 4 |
| | FARRIS RUTH I | 946-1740 1 |
| | FAWCETT G | 946-2775 0 |
| | FLOURNOY FRANK Y | 946-2650 7 |
| | FREDRICKS CHAS | 946-1500 1 |
| | GARWOOD N M | 946-1847 8 |
| | GILES KEITH | 946-2983 +2 |
| | GOODHART HAROLD L | 946-1757 1 |
| | GRAHAM H L | 946-1693 0 |
| | GRAY EDW | 946-2646 4 |
| | GREGERSON A | 946-2006 9 |
| | GREY L B | 946-2115 9 |
| | GROSSMAN WM R | 946-1937 0 |

6739239.5 Page: A26

| Target Street | Cross Street | Source |
|---|---|---|
| ✓ | - | Haines Criss-Cross Directory |

## E AVENUE I 1982



AVENUE I EAST

| | | |
|---|---|---|
| | HAGER CARL | 946-1563 0 |
| | HAMLIN BURL | 946-1547 |
| | HASKELL A R | 946-1801 0 |
| | HEGWOOD ALAN H | 946-2645 9 |
| | HENRY JERRY | 946-2244 +2 |
| | HERNAGE THOS | 946-2651 1 |
| | HOWARD RAY LYNDON | 946-2587 1 |
| | HUFFINE S | 946-2447 0 |
| | HUGHES RASSILAS B | 946-2537 |
| | HUMMEL O | 946-1927 5 |
| | JOHNSON BETTY | 946-1758 1 |
| | JOHNSON T J SR | 946-2147 5 |
| | JONES RICHARD B | 946-2445 0 |
| | KAWASAKI ALAN H | 946-1313 0 |
| | KAY STANLEY F | 946-2621 8 |
| | KEOUGH JOHN | 946-1802 +2 |
| | LACHMAN AL W | 946-1176 7 |
| | LARUE EDWIN | 946-1570 0 |
| | LAXAGUE JOHN | 946-1677 4 |
| | LEARD EDW R | 946-2757 +2 |
| | LOCKE WALTER R | 946-2523 9 |
| | MAENAS JOS C | 946-1929 1 |
| | MARTIN E F | 946-2749 1 |
| | MCNULTY L G | 946-2257 1 |
| | MCQUOWN EARL R | 946-2135 |
| | MEISTER M E | 946-1458 |
| | MILLARD GLENN E | 946-2083 |
| | MOLOCK ORBIE D | 946-1364 |
| | MOWRY C E | 946-2977 +2 |
| | NEHL D | 946-2753 1 |
| | NEWMAN JAS B | 946-2605 1 |
| | NICHOLSON K A | 946-1879 1 |
| | NORMAN MARGUERITE | 946-1923 3 |
| | NYBAKKEN CARL | 946-2023 4 |
| | OTOOLE E | 946-1917 4 |
| | PALMER L M | 946-2538 0 |
| | PANOS W B | 946-1523 1 |
| | PARKHURST A C | 946-2676 0 |
| | PARKHURST B J | 946-2504 0 |
| | PHILLIPS E | 946-1131 9 |
| | POMMERVILLE IRENE | 946-1402 9 |
| | PULVER ROBT | 946-2106 |
| | RAINS S J | 946-2563 7 |
| | RAMEY KENNETH | 946-1875 0 |
| | REASH JACK | 946-2448 0 |
| | RIDLEY PAT | 946-1538 +2 |
| | RODGERS EDW F | 946-2264 9 |
| | ROESINGER H A | 946-1059 3 |
| | ROHR WM F | 946-2232 |
| | SABO EDW JR | 946-2005 1 |
| | SCAVO FRANK | 946-2025 4 |
| | SCAVO J M | 946-2297 9 |
| | SCHAUS RAYMOND O | 946-1850 9 |
| | SCHILLINGER EDWIN | 946-2559 5 |
| | SCHUCK J | 946-1804 +2 |
| | SCOTT WM | 946-1948 0 |
| | SEILER H M | 946-1842 0 |
| | SHARP CLARENCE A | 946-2444 0 |
| | SHERMAN C E | 946-1122 9 |
| | SHERWOOD MBL HM PK | 946-1033 |
| | SHERWOOD MBL HM SLS | 946-2397 1 |
| | SIEVERS E J | 946-2300 |
| | SIMPSON JOHN S | 946-2024 0 |
| | SMITH J WATTON | 946-1160 4 |
| | SMITH OPAL L | 946-1160 4 |
| | SOROCINSKY JOHN | 946-2529 9 |
| | STANTON EDW | 946-1109 5 |
| | STARKEY GORDON S | 946-2353 6 |
| | STATUM C M | 946-1115 1 |
| | STEWART C W | 946-1103 4 |
| | STORCH GERALD R | 946-2261 9 |
| | TAYLOR P WARREN | 946-1670 0 |
| | TAYLOR WALT | 946-2906 1 |
| | TERRELL JEAN L | 946-2580 1 |
| | TIEDEMANN A F | 946-2238 9 |
| | TIGERT DOUG | 946-2987 +2 |
| | TURNER IVAN J | 946-1197 9 |
| | VALERIE J M | 946-1175 9 |
| | VIDINHA CINDY | 946-1667 +2 |
| | VIDINHA LAWRENCE M | 946-2520 5 |
| | WALL JOHN G | 946-1853 0 |
| | WARNER EONA | 946-2390 8 |
| | WARNER THOS | 946-3189 +2 |
| | WARREN DANL A | 946-2321 9 |
| | WEISS ROBT M | 946-2153 5 |
| | WILSON E M | 946-2335 9 |
| | WILSON IRIS L | 946-1151 0 |
| | WOOD BENTON | 946-2766 0 |
| | WRIGHT JOYCE A | 946-2754 +2 |
| | YOUNG BYCEL | 946-1449 0 |

| | | |
|---|---|---|
| 3753 | | |
| 3755 | XXXX | 00 |
| 4010 | BOWER THOS E | 946-2551 4 |
| 4359 | HAMILTON RAY S JR | 946-1412 |
| 5018 | SIMI LEO JR | 946-2736 0 |
| | SIMI R | 946-1691 |
| 5029 | XXXX | CO |
| 5335 | PIPKIN WM HARVEY | 946-1775 |
| 5347 | WEBB J R | 946-1700 |
| 5359 | SCHRAMM EGGY | 946-1662 3 |
| 5832 | XXXX | CO |
| 6007 | SIMI ROY J | 946-1336 |
| 6026 | XXXX | CO |
| 7361 | LAKE B L | 946-1137 8 |
| 7505 | LAKE LARRY | 946-1211 8 |
| 7847 | STERK JERRY A | 946-1209 |
| 9440 | CATON ALBERTA V | 946-1726 |
| NO # | VANNATTA CONSTR CO | 945-5151 +2 |

A 62 BUS 970 RES 140 NEW

93535 CONT

| Target Street | Cross Street | Source |
|---|---|---|
| - | ✓ | Haines Criss-Cross Directory |

**50TH ST E 1976**

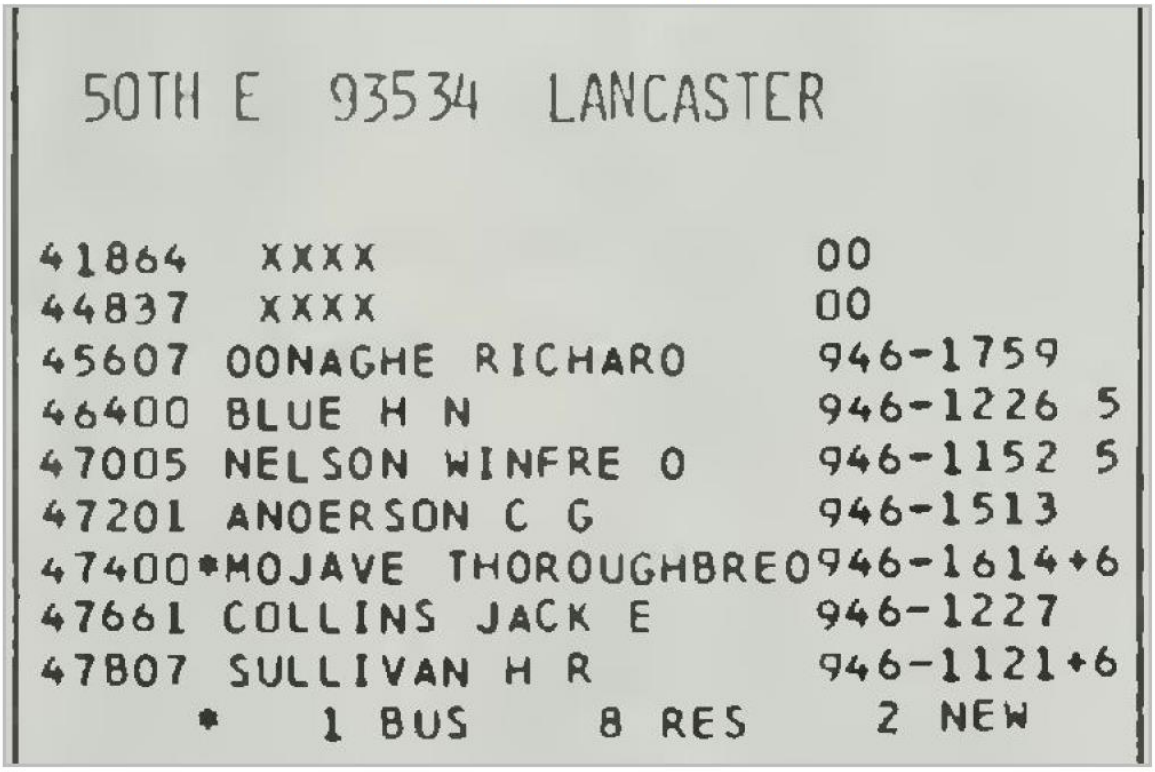

50TH E 93534 LANCASTER

| | | |
|---|---|---|
| 41864 | XXXX | 00 |
| 44837 | XXXX | 00 |
| 45607 | OONAGHE RICHARO | 946-1759 |
| 46400 | BLUE H N | 946-1226 5 |
| 47005 | NELSON WINFRE O | 946-1152 5 |
| 47201 | ANOERSON C G | 946-1513 |
| 47400* | MOJAVE THOROUGHBREO | 946-1614+6 |
| 47661 | COLLINS JACK E | 946-1227 |
| 47807 | SULLIVAN H R | 946-1121+6 |

* 1 BUS 8 RES 2 NEW

6739239.5 Page: A28

| Target Street | Cross Street | Source |
|---|---|---|
| ✓ | - | Haines Criss-Cross Directory |

**E AVENUE I 1976**

| | |
|---|---|
| 3213 GUTHRIE E E | 946-2692+6 |
| 33D1*PHILLIPS PTRLM OSTB | 946-1124 |
| 3349 XXXX | OO |
| 3369*HEINTZ NTRL FERTLZR | 946-1D61 |
| HEINTZ ROBIN | 946-2589+6 |
| 3375 HEINTZ JERRY | 946-2D6i |
| 36D4*OUFRENE 8ROS INC | 946-1D56 |
| 3753....SHERWOOD M8L HM PK | |
| AOAMS CASPER A | 946-11D6 |
| AOAMS MICHAEL | 946-2176+6 |
| ANKRUM GARY | 946-1904 |
| AWAKUNI MITSUO | 946-2002+6 |
| BENTEAN E | 946-217[illegible] |
| 8ETHEL SANORA | 946-1131 3 |
| 8LALOCK LOUIE B | 946-1280 |
| 8ORN B J | 946-1526 |
| BREWER N | 946-2103 |
| BUCH8ERGER K | 946-1669 |
| BURK HARLEY G | 946-2394+6 |
| 8YRNES JOHN P | 946-1191 3 |
| CARTWRIGHT WM J | 946-143B |
| CULVER RUBY G | 946-192B 5 |
| OORRIS K M | 946-1122 |
| DUNCAN AUSTIN C | 946-1225 5 |
| ELTON EOOY B | 946-1428 4 |
| FERNANOEZ JOS | 946-2369 4 |
| FORBUSH C R | 946-1687+6 |
| FORO E | 946-1081 |
| GOOOHART HAROLO L | 946-1757 |
| GRAY EOW | 946-2646 4 |
| HALL JULIAN C | 946-2336 5 |
| HAMLIN BURL | 946-1547 |
| HANSON 8ERNARO E | 946-2622 4 |
| HANSON ELSIE E | 946-2476+5 |
| HUGHES RASSILAS B | 946-2537 |
| HUMMEL O | 946-1927 5 |
| HUTH C C | 946-2359 5 |
| IRELANO L C | 946-2466 5 |

6739239.5 Page: A29

| Target Street | Cross Street | Source |
|---|---|---|
| ✓ | - | Haines Criss-Cross Directory |

## E AVENUE I 1976

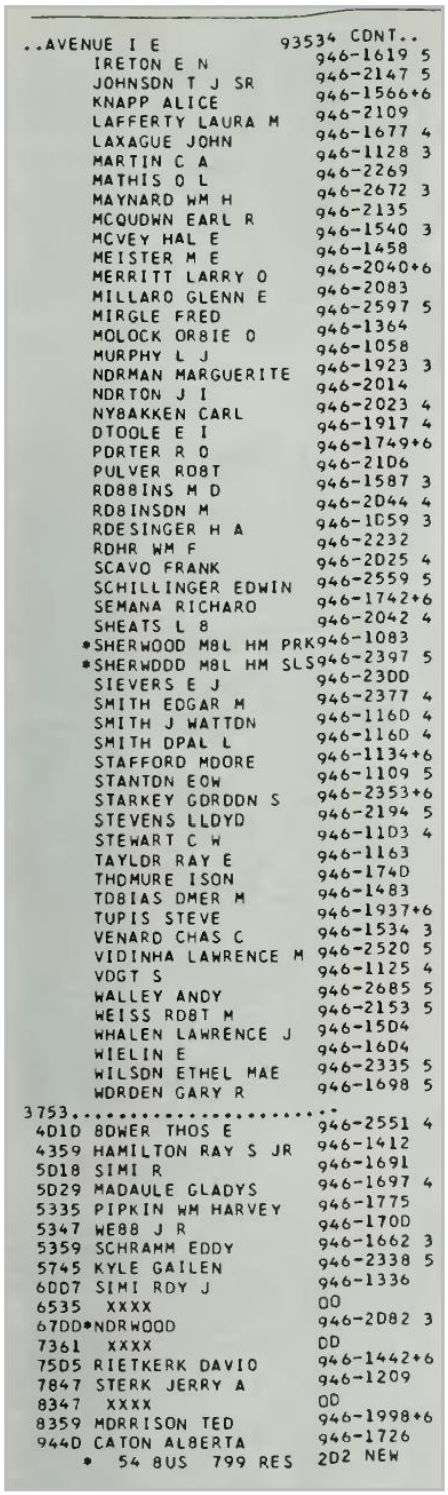

```
..AVENUE I E                93534 CONT..
      IRETON E N                946-1619 5
      JOHNSDN T J SR            946-2147 5
      KNAPP ALICE               946-1566+6
      LAFFERTY LAURA M          946-2109
      LAXAGUE JOHN              946-1677 4
      MARTIN C A                946-1128 3
      MATHIS O L                946-2269
      MAYNARD WM H              946-2672 3
      MCQUDWN EARL R            946-2135
      MCVEY HAL E               946-1540 3
      MEISTER M E               946-1458
      MERRITT LARRY O           946-2040+6
      MILLARO GLENN E           946-2083
      MIRGLE FRED               946-2597 5
      MOLOCK OR8IE O            946-1364
      MURPHY L J                946-1058
      NDRMAN MARGUERITE         946-1923 3
      NDRTON J I                946-2014
      NY8AKKEN CARL             946-2023 4
      DTOOLE E I                946-1917 4
      PDRTER R O                946-1749+6
      PULVER RD8T               946-21D6
      RD88INS M D               946-1587 3
      RD8INSDN M                946-2D44 4
      RDESINGER H A             946-1D59 3
      RDHR WM F                 946-2232
      SCAVO FRANK               946-2D25 4
      SCHILLINGER EDWIN         946-2559 5
      SEMANA RICHARO            946-1742+6
      SHEATS L 8                946-2042 4
     *SHERWOOD M8L HM PRK       946-1083
     *SHERWDDD M8L HM SLS       946-2397 5
      SIEVERS E J               946-23DD
      SMITH EDGAR M             946-2377 4
      SMITH J WATTDN            946-116D 4
      SMITH DPAL L              946-116D 4
      STAFFORD MDORE            946-1134+6
      STANTDN EOW               946-1109 5
      STARKEY GDRDDN S          946-2353+6
      STEVENS LLDYD             946-2194 5
      STEWART C W               946-11D3 4
      TAYLDR RAY E              946-1163
      THDMURE ISON              946-174D
      TD8IAS DMER M             946-1483
      TUPIS STEVE               946-1937+6
      VENARD CHAS C             946-1534 3
      VIDINHA LAWRENCE M        946-2520 5
      VDGT S                    946-1125 4
      WALLEY ANDY               946-2685 5
      WEISS RD8T M              946-2153 5
      WHALEN LAWRENCE J         946-15D4
      WIELIN E                  946-16D4
      WILSDN ETHEL MAE          946-2335 5
      WDRDEN GARY R             946-1698 5
3753.....................
 4D1D 8DWER THOS E              946-2551 4
 4359 HAMILTON RAY S JR         946-1412
 5D18 SIMI R                    946-1691
 5D29 MADAULE GLADYS            946-1697 4
 5335 PIPKIN WM HARVEY          946-1775
 5347 WE88 J R                  946-170D
 5359 SCHRAMM EDDY              946-1662 3
 5745 KYLE GAILEN               946-2338 5
 6DD7 SIMI RDY J                946-1336
 6535  XXXX                     DD
 67DD*NDRWOOD                   946-2D82 3
 7361  XXXX                     DD
 75D5 RIETKERK DAVID            946-1442+6
 7847 STERK JERRY A             946-1209
 8347  XXXX                     DD
 8359 MDRRISON TED              946-1998+6
 944D CATON AL8ERTA             946-1726
    *  54 8US  799 RES          2D2 NEW
```

6739239.5 Page: A30

| Target Street | Cross Street | Source |
|---|---|---|
| - | ✓ | Luskey City Directory |

**50TH ST E 1970**

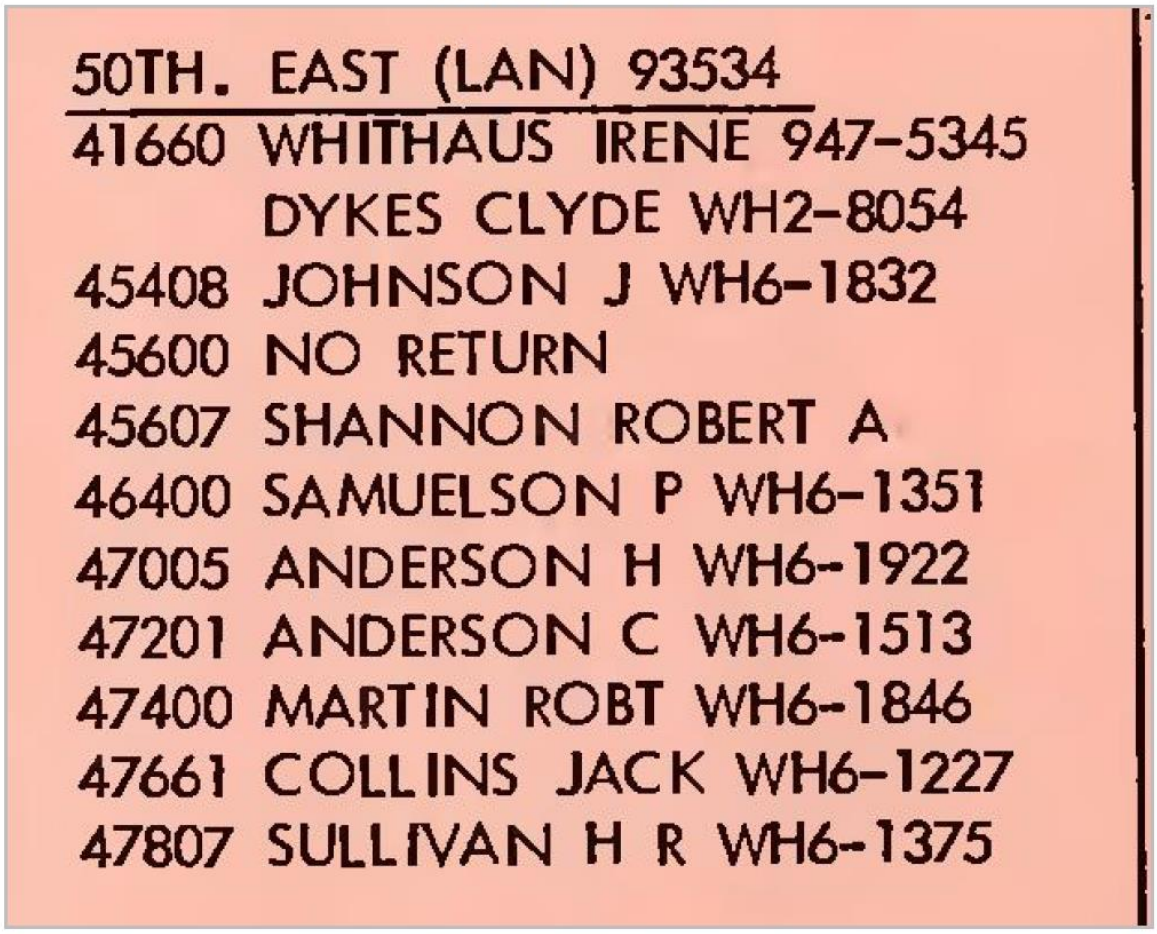

50TH. EAST (LAN) 93534

41660 WHITHAUS IRENE 947-5345
DYKES CLYDE WH2-8054
45408 JOHNSON J WH6-1832
45600 NO RETURN
45607 SHANNON ROBERT A
46400 SAMUELSON P WH6-1351
47005 ANDERSON H WH6-1922
47201 ANDERSON C WH6-1513
47400 MARTIN ROBT WH6-1846
47661 COLLINS JACK WH6-1227
47807 SULLIVAN H R WH6-1375

| Target Street | Cross Street | Source |
|---|---|---|
| ✓ | - | Luskey City Directory |

## E AVENUE I 1970

| | |
|---|---|
| 3211 | SHAVER J E |
| 3213 | CONWAY HARRY WH6-1660 |
| 3301 | PHILLIPS PETROLEUM WH6-1124 |
| 3369 | HEINTZ NATURAL FERTILIZER WH6-1061 |
| 3375 | MADDOX JAY WH6-1481 |
| 3604 | DU FRENE CRANE WH6-1056 |
| 3622 | ANDERSON ORA WH6-1062 |
| 3753 | SHERWOOD MOBILE HOME PARK WH6-1083 |
| | HATFIELD GEO WH6-1047 |
| | FORD E WH6-1081 |
| | BORN B J WH6-1526 |
| | BOEHM GEO WH6-1753 |
| | WILLIAMS F H WH6-1441 |
| | WALTON CLAUDE WH6-1876 |
| | BRANDT SUSIE WH6-1443 |
| | BLALOCK LOUIE WH6-1280 |
| | MEYER RALPH WH6-2054 |
| | STREETER GEO WH6-2077 |
| | PULVER ROBERT WH6-2106 |
| | INGLES SHERMAN WH6-1853 |
| | DAVIS DAWSON WH6-1144 |
| | MEISTER FRANK WH6-1458 |
| | MC QUOWN E WH6-2135 |
| | BARNES WAYNE WH6-1436 |
| | VANCE ALTA WH6-1049 |
| | TOBIAS OMER WH6-1483 |
| 4010 | MAYFIELD A WH6-1233 |
| 4359 | HAMILTON R WH6-1412 |
| 5018 | SIMI R WH6-1691 |
| 5029 | HACKWORTH J WH6-2180 |
| 5335 | PIPKIN WM WH6-1775 |
| 5347 | WEBB J R WH6-1700 |
| 5359 | SCHRAMM E WH6-1662 |
| 5745 | SCHULZ W WH6-2121 |
| 5832 | PELTIER DOLORES |
| 6007 | SIMI ROY J WH6-1336 |
| 6535 | MADAULE A WH6-1697 |
| 6700 | ALEXANDER F WH6-1463 |
| 7361 | LAKE BERNARD WH6-1928 |
| 7505 | LAKE LARRY D WH6-1289 |
| 7847 | STERK JERRY WH6-1209 |
| 8264 | TROMBATORE RAY A |
| 8355 | DERRICK O WH6-1517 |
| 8359 | VACANT |
| 9440 | MC GILL ROBT WH6-1595 |

3384-001-001 -002 -003
5018 E AVENUE I
LANCASTER, CA 93535

Inquiry Number: 6739239.3
November 08, 2021

# Certified Sanborn® Map Report

6 Armstrong Road, 4th floor
Shelton, CT 06484
Toll Free: 800.352.0050
www.edrnet.com

# Certified Sanborn® Map Report

11/08/21

**Site Name:**

3384-001-001 -002 -003
5018 E AVENUE I
LANCASTER, CA 93535
EDR Inquiry # 6739239.3

**Client Name:**

Summit Environmental Systems
30021 Garces Ct
Bear Valley Springs, CA 93561
Contact: Robert Glaser

The Sanborn Library has been searched by EDR and maps covering the target property location as provided by Summit Environmental Systems were identified for the years listed below. The Sanborn Library is the largest, most complete collection of fire insurance maps. The collection includes maps from Sanborn, Bromley, Perris & Browne, Hopkins, Barlow, and others. Only Environmental Data Resources Inc. (EDR) is authorized to grant rights for commercial reproduction of maps by the Sanborn Library LLC, the copyright holder for the collection. Results can be authenticated by visiting www.edrnet.com/sanborn.

The Sanborn Library is continually enhanced with newly identified map archives. This report accesses all maps in the collection as of the day this report was generated.

## *Certified Sanborn Results:*

**Certification #** 6188-4215-A4AC

**PO #** NA

**Project** 3384-001-001 -002 -003

**UNMAPPED PROPERTY**

This report certifies that the complete holdings of the Sanborn Library, LLC collection have been searched based on client supplied target property information, and fire insurance maps covering the target property were not found.

Sanborn® Library search results

Certification #: 6188-4215-A4AC

The Sanborn Library includes more than 1.2 million fire insurance maps from Sanborn, Bromley, Perris & Browne, Hopkins, Barlow and others which track historical property usage in approximately 12,000 American cities and towns. Collections searched:

- ✓ Library of Congress
- ✓ University Publications of America
- ✓ EDR Private Collection

*The Sanborn Library LLC Since 1866™*

### Limited Permission To Make Copies

Summit Environmental Systems (the client) is permitted to make up to FIVE photocopies of this Sanborn Map transmittal and each fire insurance map accompanying this report solely for the limited use of its customer. No one other than the client is authorized to make copies. Upon request made directly to an EDR Account Executive, the client may be permitted to make a limited number of additional photocopies. This permission is conditioned upon compliance by the client, its customer and their agents with EDR's copyright policy; a copy of which is available upon request.


**Disclaimer - Copyright and Trademark Notice**

This Report contains certain information obtained from a variety of public and other sources reasonably available to Environmental Data Resources, Inc. It cannot be concluded from this Report that coverage information for the target and surrounding properties does not exist from other sources. NO WARRANTY EXPRESSED OR IMPLIED, IS MADE WHATSOEVER IN CONNECTION WITH THIS REPORT. ENVIRONMENTAL DATA RESOURCES, INC. SPECIFICALLY DISCLAIMS THE MAKING OF ANY SUCH WARRANTIES, INCLUDING WITHOUT LIMITATION, MERCHANTABILITY OR FITNESS FOR A PARTICULAR USE OR PURPOSE. ALL RISK IS ASSUMED BY THE USER. IN NO EVENT SHALL ENVIRONMENTAL DATA RESOURCES, INC. BE LIABLE TO ANYONE, WHETHER ARISING OUT OF ERRORS OR OMISSIONS, NEGLIGENCE, ACCIDENT OR ANY OTHER CAUSE, FOR ANY LOSS OF DAMAGE, INCLUDING, WITHOUT LIMITATION, SPECIAL, INCIDENTAL, CONSEQUENTIAL, OR EXEMPLARY DAMAGES. ANY LIABILITY ON THE PART OF ENVIRONMENTAL DATA RESOURCES, INC. IS STRICTLY LIMITED TO A REFUND OF THE AMOUNT PAID FOR THIS REPORT. Purchaser accepts this Report "AS IS". Any analyses, estimates, ratings, environmental risk levels or risk codes provided in this Report are provided for illustrative purposes only, and are not intended to provide, nor should they be interpreted as providing any facts regarding, or prediction or forecast of, any environmental risk for any property. Only a Phase I Environmental Site Assessment performed by an environmental professional can provide information regarding the environmental risk for any property. Additionally, the information provided in this Report is not to be construed as legal advice.

Copyright 2021 by Environmental Data Resources, Inc. All rights reserved. Reproduction in any media or format, in whole or in part, of any report or map of Environmental Data Resources, Inc., or its affiliates, is prohibited without prior written permission.

EDR and its logos (including Sanborn and Sanborn Map) are trademarks of Environmental Data Resources, Inc. or its affiliates. All other trademarks used herein are the property of their respective owners.

# APPENDIX D

## SITE PHOTOGRAPHS



**1.** View looking south from the northwest corner of the Site**.**




**2.** View looking east from the northwest corner of the Site**.**



**3. View looking west from the northeast corner of the Site.**



**4. View looking south from the northeast corner of the Site.**



**5. View looking north from the inside corner of the eastern parcel of the Site.**



**6. View looking east from the inside corner of the eastern parcel of the Site.**



**7. View looking west from near the central-eastern corner of the Site.**



**8. View looking south from near the central-eastern corner of the Site.**



**9. View looking towards the west from near the center of the Site.**



**10. View looking towards the north from near the center of the Site.**



**11. View looking towards the east from near the center of the Site.**



**12. View looking towards the south from near the center of the Site.**



**13. View towards the west from near the southeast corner of the Site.**



**14. View towards the north from near the southeast corner of the Site.**



**15. View looking north from the southwest corner of the Site.**



**16. View looking east from the southwest corner of the Site.**



**17. Photo looking at the north side of the residence located on the northwest Site parcel.**



**18. View of the interior of the residence located on the northwest Site parcel.**



**19. View of some of the farm animals being raised on the northwest Site parcel.**



**20. View of one of the numerous outbuildings located on the northwest Site parcel.**



**21. View looking inside one of the outbuildings located on the northwest Site parcel.**



**22. View towards the south from near the center-west portion of the northwest Site parcel.**



**23. View of one of the outbuildings located on the northwest Site parcel.**



**24. View of one of the outbuildings located on the northwest Site parcel.**



**25. View of piles of pipe located on the northwest Site parcel.**




**26. View of the interior of one of the outbuildings located on the northwest Site parcel.**



**27. View of a vehicle stored inside one of the Sites' northwest parcels outbuildings.**



**28. View of an outbuilding and adjacent truck scale located on the western part of the Site northwest parcel.**




**29. View of Gas Pipeline warning sign located on the northeast corner of the Site.**



**30. View of an underground electric Edison box located near the center of the Site property.**



**31. View of a water pumping station located near the center of the Site property.**




**32. View looking at water pumping station and associated electric transformer located near the southeast corner of the Site.**



**33. View of a camper shell and surrounding trash located on the southeast corner of the Site.**



**34. View of camper shell and surrounding trash located on the southeast corner of the Site.**

# APPENDIX E

## HISTORICAL AERIAL PHOTOGRAPHS


INQUIRY #: 6739239.8
YEAR: 1928
= 750'
N
EDR


INQUIRY #: 6739239.8
YEAR: 1940
= 750'
N
EDR


KODAK AEROGRAPHIC
INQUIRY #: 6739239.8
YEAR: 1948
= 750'
N
EDR


INQUIRY #: 6739239.8
YEAR: 1953
= 750'
N
EDR


INQUIRY #: 6739239.8
YEAR: 1968
= 750'
N
EDR


INQUIRY #: 6739239.8
YEAR: 1972
= 750'
N
EDR


INQUIRY #: 6739239.8
YEAR: 1977
= 750'
N
EDR


INQUIRY #: 6739239.8
YEAR: 1981
= 750'
N
EDR


INQUIRY #: 6739239.8
YEAR: 1989
= 750'
N
EDR


INQUIRY #: 6739239.8
YEAR: 1994
= 750'
N
EDR


INQUIRY #: 6739239.8
YEAR: 2005
= 750'
N
EDR

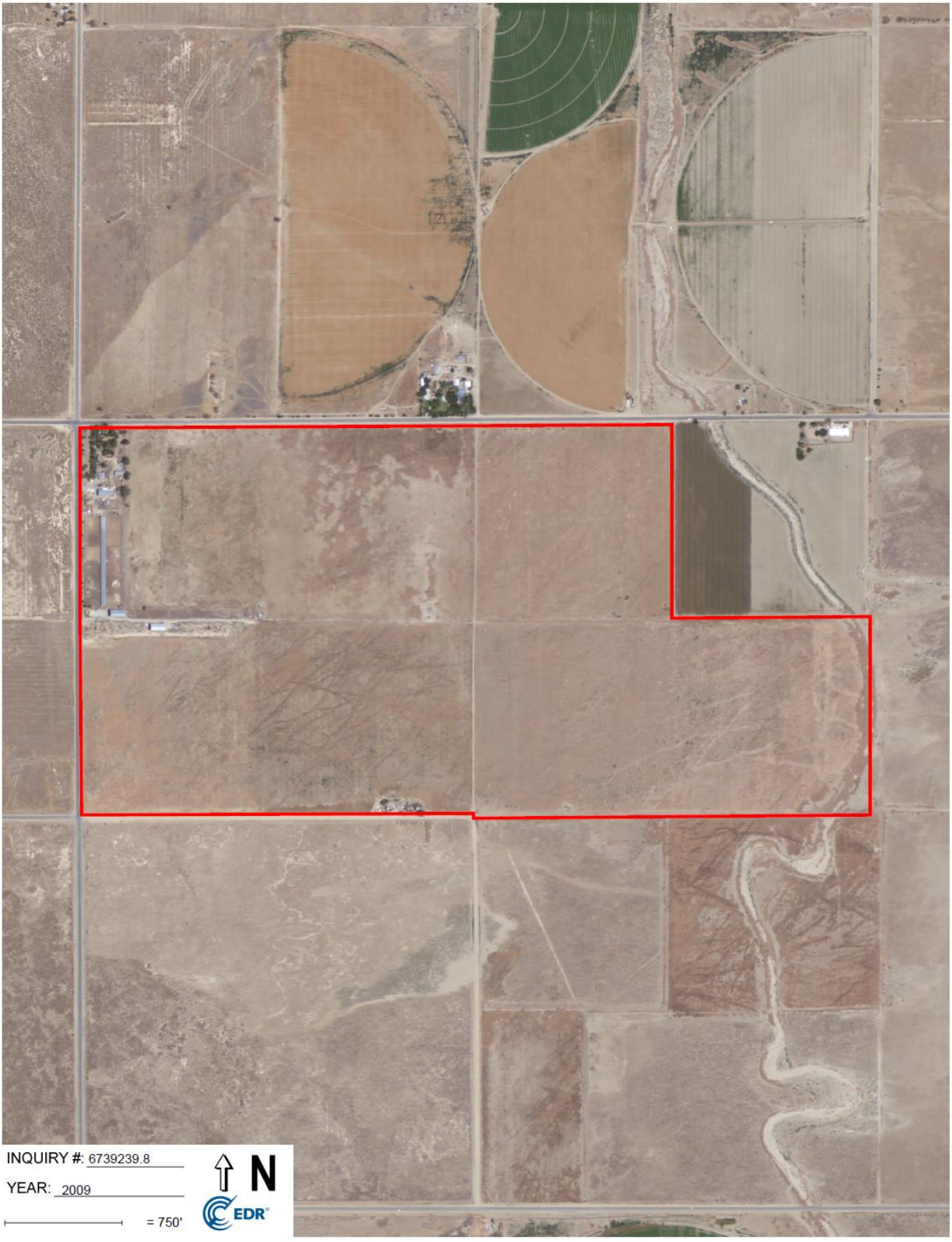
INQUIRY #: 6739239.8
YEAR: 2009
= 750'
N
EDR

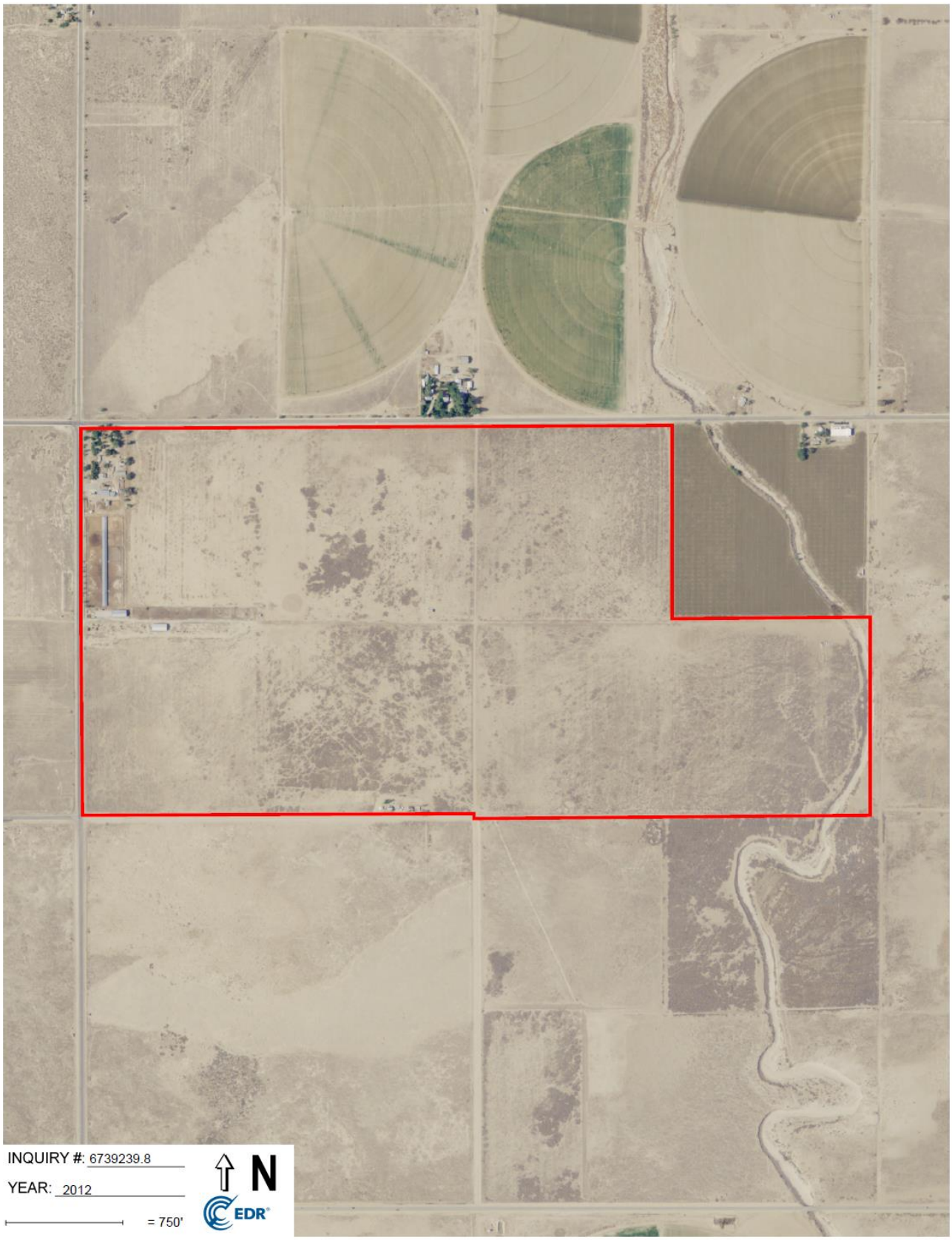
INQUIRY #: 6739239.8
YEAR: 2012
= 750'
N
EDR


INQUIRY #: 6739239.8
YEAR: 2016
= 750'
N
EDR

# APPENDIX F

## QUALIFICATIONS

# Robert David Glaser

## SUMMARY

I am currently the Director of Environmental Health and Safety for Bruin Geotechnical Services, where I have coordinated, conducted, wrote and reviewed hundreds of environmental Site Assessments, Pollution Prevention plans, Spill Prevention plans, and Health and Safety Plans. I have investigated and remediated numerous impacted soil and groundwater sites, performed facility startups and facility closures for major transportation companies throughout the country. My duties also included writing, designing and Implementing Environmental Health and Safety plans, I have managed and trained staff regarding Environmental and EH&S Projects at numerous locations.

**Bruin Geotechnical Services**, Palmdale, California; 2004-Present
**Director of Environmental Health and Safety**

- ♦ Coordinated, conducted, wrote and reviewed hundreds of environmental Site Assessments, Pollution Prevention plans, Spill Prevention plans, and Health and Safety Plans. Wrote, designed and Implemented Environmental Health and Safety plans, Managed and trained staff regarding Environmental and EH&S Projects at numerous locations.

- ♦ Worked extensively with Local and State Government agencies, including Regional Water Quality Control Boards, Air Quality Management Districts, State Air Resources Board, Department of Health Services, Fire Departments and Planning Commissions.

- ♦ Conducted numerous Underground Storage Tank removals and soil and groundwater investigation and remediation projects.

- ♦ Conducted Environmental and Safety Audits for numerous local and national clients.

- ♦ Trained and Mentored staff in Environmental Compliance and OSHA related Safety and Injury Prevention programs.

**ATC Associates**, Arcadia, California, 1998-2004
**Senior Project Manger**

- ♦ On an as-requested basis, Managed Environmental Projects ranging from Phase-I and Phase-II Environmental Site Assessments to Underground Storage Tank removal and remediation projects.

- ♦ Consulted with companies to help them develop Environmental Health and Safety Plans.

**EMCON Associates**, Burbank, California, 1992-1994
**Environmental Scientist**

- Performed Phase-I and Phase-II Environmental Site Assessments and Underground Storage Tank removal and remediation projects.

**Jacobs Engineering Group**, Pasadena, California, 1990-1992
**Environmental Scientist**

- Performed Underground Storage Tank removal and remediation projects at military bases throughout southern California.

## EDUCATION

- Biological Studies curriculum from Antelope Valley College.
- Hazardous materials Management program curriculum from the University of California at Los Angeles Extension.
- Bachelor's Degree in Environmental Studies from University of California at Santa Barbara.

## CERTIFICATIONS

- Registered Environmental Assessor (#04443), State of California, 1992
- 40-Hour Hazardous Waste Worker (HAZWOPER) Certified, 1991
- 30-Hour OSHA General Industry Certification, 1998 and 2010
- Certified Environmental Manager (#1780), State of Nevada, 2004

## KEY PROGRAM AUTHORING

- Illness and Injury Prevention Program
- Airborne Contaminate Program
- Chemical Inventory Management Program
- Waste Management and Minimization Program
- Underground Storage Tank Program
- Storm Water Pollution Prevention Plan
- Spill Prevention Control and Countermeasure Plan
- Heat Stress Program

## ADDITIONAL INFORMATION

I have an exceptional working relationship with clients, and government agencies, labor and management. I have excellent knowledge of state and federal environmental and safety regulations, am computer proficient, organized, and write clear and concise reports.

# APPENDIX G

## VAPOR ENCROACHMENT SCREEN

## EDR RADIUS REPORT WITH GEOCHECK

**3384-001-001 -002 -003**
5018 E AVENUE I
LANCASTER, CA 93535

Inquiry Number: 6739239.2s
December 3, 2021

# EDR Vapor Encroachment Screen

## Prepared using EDR's Vapor Encroachment Worksheet

EDR® Environmental Data Resources Inc

6 Armstrong Road, 4th floor
Shelton, CT 06484
Toll Free: 800.352.0050
www.edrnet.com

# TABLE OF CONTENTS


| SECTION | PAGE |
|---|---|
| **Executive Summary** | **ES1** |
| **Primary Map** | **2** |
| **Secondary Map** | **3** |
| **Map Findings** | **4** |
| **Record Sources and Currency** | **GR-1** |


***Thank you for your business.***
Please contact EDR at 1-800-352-0050
with any questions or comments.


**Disclaimer - Copyright and Trademark Notice**

The EDR Vapor Encroachment Worksheet enables EDR's customers to make certain online modifications that effects maps, text and calculations contained in this Report. As a result, maps, text and calculations contained in this Report may have been so modified. EDR has not taken any action to verify any such modifications, and this report and the findings set forth herein must be read in light of this fact. Environmental Data Resources shall not be responsible for any customer's decision to include or not include in any final report any records determined to be within the relevant minimum search distances.

This report contains information obtained from a variety of public and other sources reasonably available to Environmental Data Resources, Inc. It cannot be concluded from this Report that coverage information for the target and surrounding properties does not exist from other sources. **NO WARRANTY EXPRESSED OR IMPLIED, IS MADE WHATSOEVER IN CONNECTION WITH THIS REPORT. ENVIRONMENTAL DATA RESOURCES, INC. SPECIFICALLY DISCLAIMS THE MAKING OF ANYSUCH WARRANTIES, INCLUDING WITHOUT LIMITATION, MERCHANTABILITY OR FITNESS FOR A PARTICULAR USE OR PURPOSE. ALL RISK IS ASSUMED BY THE USER. IN NO EVENT SHALL ENVIRONMENTAL DATA RESOURCES, INC. BE LIABLE TO ANYONE, WHETHER ARISING OUT OF ERRORS OR OMISSIONS, NEGLIGENCE, ACCIDENT OR ANY OTHER CAUSE, FOR ANY LOSS OR DAMAGE, INCLUDING, WITHOUT LIMITATION, SPECIAL, INCIDENTAL, CONSEQUENTIAL, OR EXEMPLARY DAMAGES.ANY LIABILITY ON THE PART OF ENVIRONMENTAL DATA RESOURCES, INC. IS STRICTLY LIMITED TO A REFUND OF THE AMOUNT PAID FOR THIS REPORT.** Purchaser accepts this report "AS IS". Any analyses, estimates, ratings, or risk codes provided in this report are provided for illustrative purposes only, and are not intended to provide, nor should they be interpreted as providing any facts regarding, or prediction or forecast of, any environmental risk for any property. Only a Phase I Environmental Site Assessment performed by an environmental professional can produce information regarding the environmental risk for any property. Additionally, the information provided in this Report is not to be construed as legal advice.

Copyright 2021 by Environmental Data Resources, Inc. All rights reserved. Reproduction in any media or format, in whole or in part, of any report or map of Environmental Data Resources, Inc., or its affiliates, is prohibited without prior written permission.

EDR and its logos (including Sanborn and Sanborn Map) are trademarks of Environmental Data Resources, Inc. or its affiliates. All other trademarks used herein are the property of their respective owners.

# EXECUTIVE SUMMARY

A search of available environmental records was conducted by EDR. The report was designed to assist parties seeking to meet the search requirements of the ASTM Standard Practice for Assessment of Vapor Encroachment into Structures on Property Involved in Real Estate Transactions (E 2600).

| STANDARD ENVIRONMENTAL RECORDS | Default Area of Concern (Miles)* | property | 1/10 | > 1/10 |
|---|---|---|---|---|
| Federal NPL site list | 1.0 | 0 | 0 | 0 |
| Federal Delisted NPL site list | 1.0 | 0 | 0 | 0 |
| Federal CERCLIS list | 0.5 | 0 | 0 | 0 |
| Federal CERCLIS NFRAP site list | 0.5 | 0 | 0 | 0 |
| Federal RCRA CORRACTS facilities list | 1.0 | 0 | 0 | 0 |
| Federal RCRA non-CORRACTS TSD facilities list | 0.5 | 0 | 0 | 0 |
| Federal RCRA generators list | 0.25 | 0 | 0 | 0 |
| Federal institutional controls / engineering controls registries | 0.5 | 0 | 0 | 0 |
| Federal ERNS list | 0.001 | 0 | 0 | - |
| State- and tribal - equivalent NPL | 1.0 | 0 | 0 | 0 |
| State- and tribal - equivalent CERCLIS | 1.0 | 0 | 0 | 0 |
| State and tribal landfill and/or solid waste disposal site lists | 0.5 | 0 | 0 | 0 |
| State and tribal leaking storage tank lists | 0.5 | 0 | 0 | 0 |
| State and tribal registered storage tank lists | 0.25 | 0 | 0 | 0 |
| State and tribal institutional control / engineering control registries | not searched | - | - | - |
| State and tribal voluntary cleanup sites | 0.5 | 0 | 0 | 0 |
| State and tribal Brownfields sites | 0.5 | 0 | 0 | 0 |

| ADDITIONAL ENVIRONMENTAL RECORDS | | | | |
|---|---|---|---|---|
| Local Brownfield lists | 0.5 | 0 | 0 | 0 |
| Local Lists of Landfill / Solid Waste Disposal Sites | 0.5 | 0 | 0 | 0 |
| Local Lists of Hazardous waste / Contaminated Sites | 1.0 | 0 | 0 | 0 |
| Local Lists of Registered Storage Tanks | 0.25 | 0 | 0 | 0 |
| Local Land Records | 0.5 | 0 | 0 | 0 |
| Records of Emergency Release Reports | 0.5 | 0 | 0 | 0 |
| Other Ascertainable Records | 1.0 | 1 | 0 | 0 |

| EDR HIGH RISK HISTORICAL RECORDS | | | | |
|---|---|---|---|---|
| EDR Exclusive Records | 1.0 | 0 | 0 | 0 |
| Exclusive Recovered Govt. Archives | 0.001 | 0 | 0 | - |

# EXECUTIVE SUMMARY

**EDR RECOVERED GOVERNMENT ARCHIVES**

| | | | | |
|---|---|---|---|---|
| EDR Exclusive Records | 1.0 | 0 | 0 | 0 |
| Exclusive Recovered Govt. Archives | 0.001 | 0 | 0 | - |

*The Default Area of Concern may be adjusted by the environmental professional using experience and professional judgement. Each category may include several databases, and each database may have a different distance. A list of individual databases is provided at the back of this report.

# EXECUTIVE SUMMARY

## TARGET PROPERTY INFORMATION

### ADDRESS

3384-001-001 -002 -003
5018 E AVENUE I
LANCASTER, CA 93535

### COORDINATES

| | |
|---|---|
| Latitude (North): | 34.700958 - 34° 42′ 3.449707″ |
| Longitude (West): | 118.032452 - 118° 1′ 56.8396″ |
| Elevation: | 2405 ft. above sea level |

## TARGET PROPERTY SEARCH RESULTS

The target property was identified in the following records.

| Site | Database(s) |
|---|---|
| SIMI BROTHERS RANCHERS<br>5018 E AVE I<br>LANCASTER, CA 93535 | HWTS |

# EXECUTIVE SUMMARY

## SEARCH RESULTS

Unmappable (orphan) sites are not considered in the foregoing analysis.

### STANDARD ENVIRONMENTAL RECORDS

| Name | Address | Dist/Dir | Map ID | Page |
|---|---|---|---|---|
| Not Reported | | | | |

### ADDITIONAL ENVIRONMENTAL RECORDS

| Name | Address | Dist/Dir | Map ID | Page |
|---|---|---|---|---|
| SIMI BROTHERS RANCHERS<br>HWTS: HWTS | 5018 E AVE I | Property | ▲ 1 | 8 |

### EDR HIGH RISK HISTORICAL RECORDS

| Name | Address | Dist/Dir | Map ID | Page |
|---|---|---|---|---|
| Not Reported | | | | |

### EDR RECOVERED GOVERNMENT ARCHIVES

| Name | Address | Dist/Dir | Map ID | Page |
|---|---|---|---|---|
| Not Reported | | | | |

# PRIMARY MAP - 6739239.2S

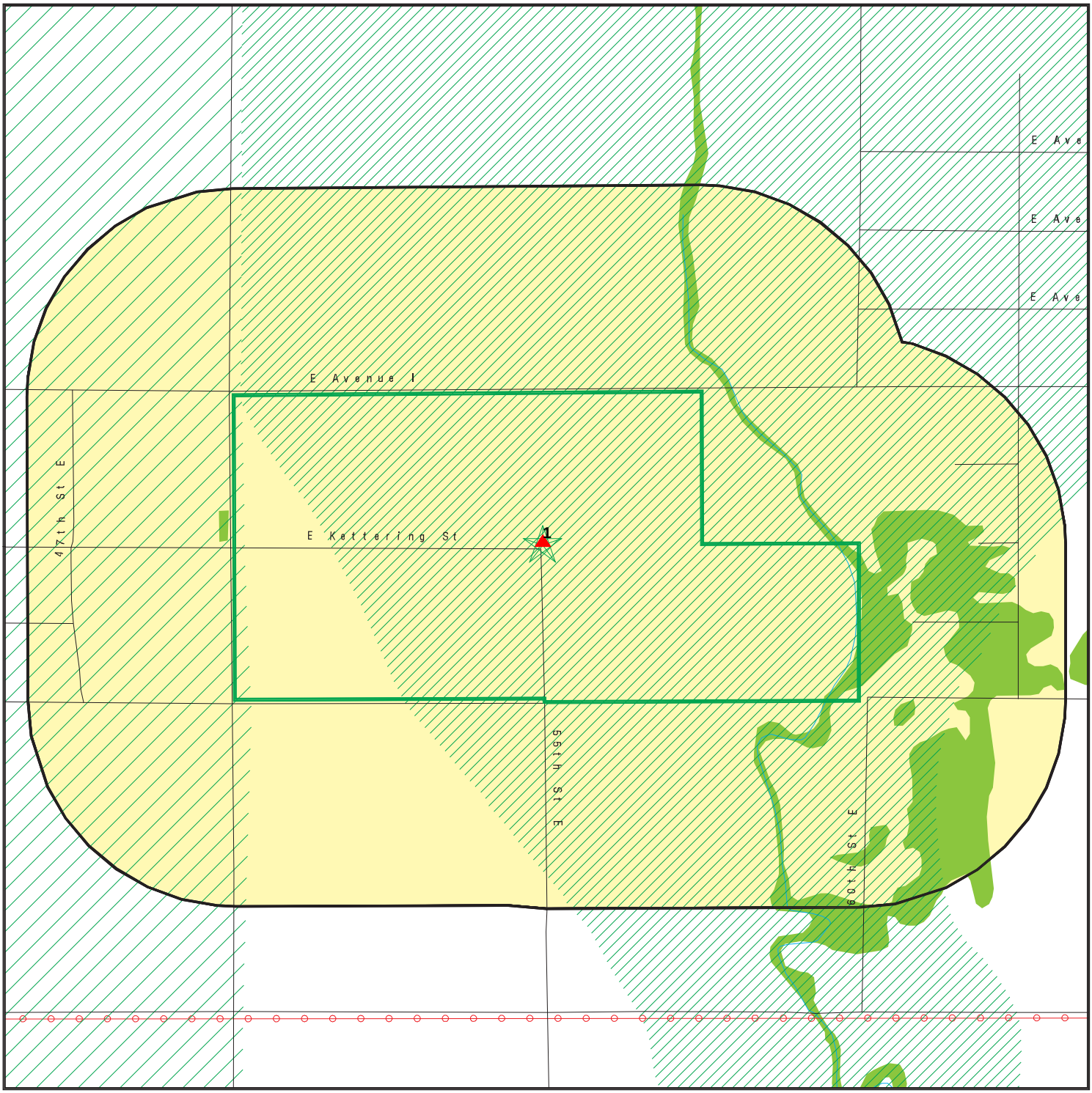


0 300 1/3 1/2 Miles

- Target Property
- Sites at elevations higher than or equal to the target property
- Sites at elevations lower than the target property
- Manufactured Gas Plants
- National Priority List Sites
- Dept. Defense Sites
- Indian Reservations BIA
- Power transmission lines
- Special Flood Hazard Area (1%)
- 0.2% Annual Chance Flood Hazard
- National Wetland Inventory
- State Wetlands
- Areas of Concern

This report includes Interactive Map Layers to display and/or hide map information. The legend includes only those icons for the default map view.

| | |
|---|---|
| SITE NAME: 3384-001-001 -002 -003 | CLIENT: Summit Environmental Systems |
| ADDRESS: 5018 E AVENUE I | CONTACT: Robert Glaser |
| LANCASTER CA 93535 | INQUIRY #: 6739239.2s |
| LAT/LONG: 34.700958 / 118.032452 | DATE: November 08, 2021 8:40 am |

Copyright © 2021 EDR, Inc. © 2015 TomTom Rel. 2015.

# SECONDARY MAP - 6739239.2S

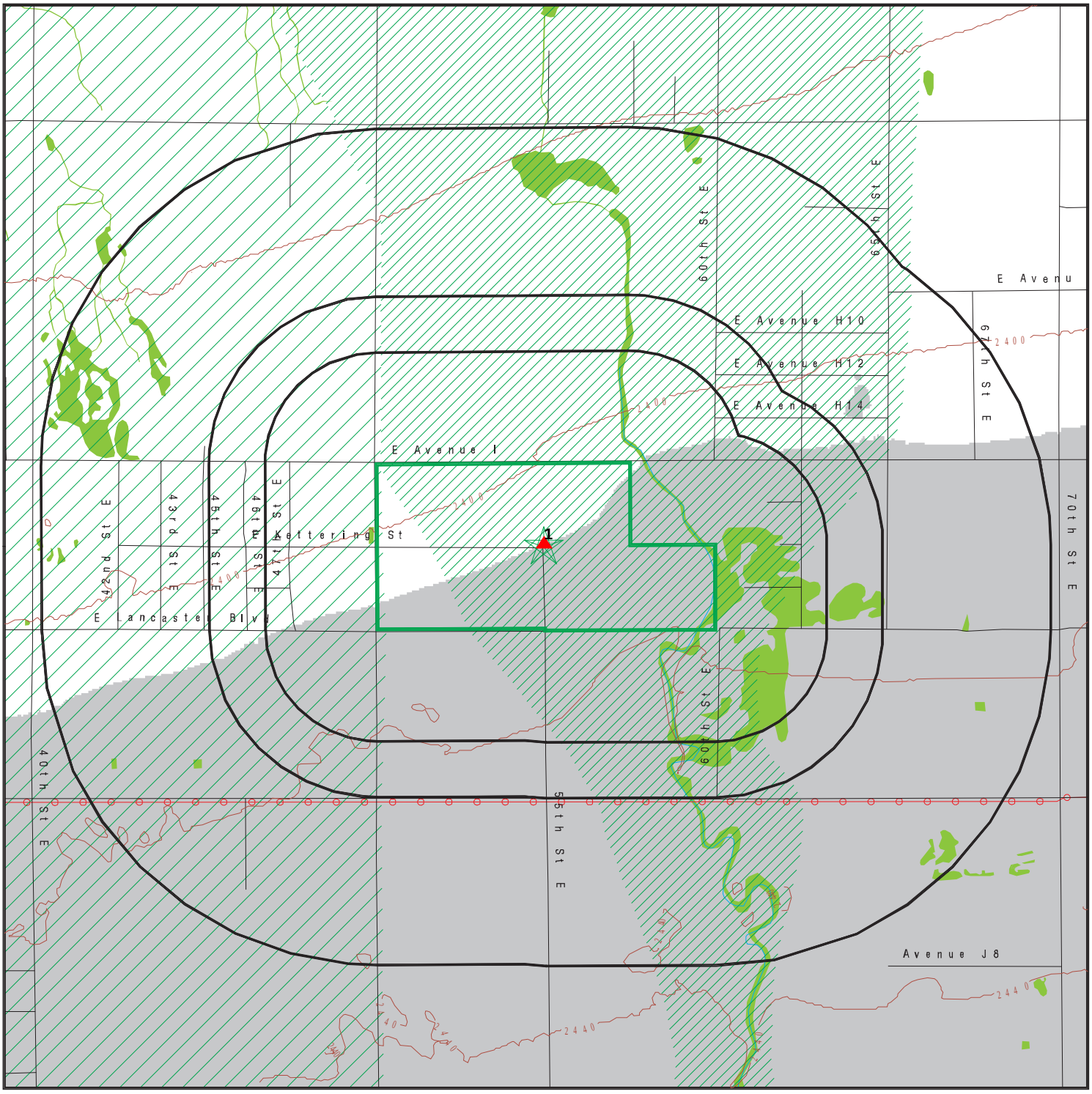


0 1/3 1/2 1 Miles

- Target Property
- Sites at elevations higher than or equal to the target property
- Sites at elevations lower than the target property
- Manufactured Gas Plants
- National Priority List Sites
- Dept. Defense Sites
- Indian Reservations BIA
- Power transmission lines
- Special Flood Hazard Area (1%)
- 0.2% Annual Chance Flood Hazard
- National Wetland Inventory
- State Wetlands
- Upgradient Area
- Areas of Concern

This report includes Interactive Map Layers to display and/or hide map information. The legend includes only those icons for the default map view.

| | |
|---|---|
| SITE NAME: 3384-001-001 -002 -003 | CLIENT: Summit Environmental Systems |
| ADDRESS: 5018 E AVENUE I | CONTACT: Robert Glaser |
| LANCASTER CA 93535 | INQUIRY #: 6739239.2s |
| LAT/LONG: 34.700958 / 118.032452 | DATE: November 08, 2021 8:40 am |

Copyright © 2021 EDR, Inc. © 2015 TomTom Rel. 2015.

MAP FINDINGS

**LEGEND**

| **FACILITY NAME**<br>**FACILITY ADDRESS, CITY, ST, ZIP** | | EDR SITE ID NUMBER |
|---|---|---|
| ◆ **MAP ID#** | Direction Distance Range (Distance feet / miles)<br>Relative Elevation Feet Above Sea Level | ASTM 2600 Record Sources found in this report. Each database searched has been assigned to one or more categories. For detailed information about categorization, see the section of the report Records Searched and Currency. |

**Worksheet:**

**Comments:**
Comments may be added on the online Vapor Encroachment Worksheet.

DATABASE ACRONYM: Applicable categories (A hoverbox with database description).

| SIMI BROTHERS RANCHERS<br>5018 E AVE I, LANCASTER, CA, 93535 | | S124840424 |
|---|---|---|
| ▲ 1 | Target Property<br>2405 ft. Above Sea Level | Other Ascertainable Records |

**Worksheet:**

# GOVERNMENT RECORDS SEARCHED / DATA CURRENCY TRACKING

| St | Acronym | Full Name | Government Agency | Gov Date | Arvl. Date | Active Date |
|---|---|---|---|---|---|---|
| **ENVIRONMENTAL RECORDS** | | | | | | |
| ***Federal NPL site list*** | | | | | | |
| US | NPL | National Priority List | EPA | 07/29/2021 | 08/04/2021 | 08/31/2021 |
| US | Proposed NPL | Proposed National Priority List Sites | EPA | 07/29/2021 | 08/04/2021 | 08/31/2021 |
| US | NPL LIENS | Federal Superfund Liens | EPA | 10/15/1991 | 02/02/1994 | 03/30/1994 |
| ***Federal CERCLIS list*** | | | | | | |
| US | SEMS | Superfund Enterprise Management System | EPA | 07/29/2021 | 08/04/2021 | 08/31/2021 |
| ***Federal RCRA CORRACTS facilities list*** | | | | | | |
| US | CORRACTS | Corrective Action Report | EPA | 09/13/2021 | 09/15/2021 | 10/12/2021 |
| ***Federal RCRA TSD facilities list*** | | | | | | |
| US | RCRA-TSDF | RCRA - Treatment, Storage and Disposal | Environmental Protection Agency | 09/13/2021 | 09/15/2021 | 10/12/2021 |
| ***Federal RCRA generators list*** | | | | | | |
| US | RCRA-LQG | RCRA - Large Quantity Generators | Environmental Protection Agency | 09/13/2021 | 09/15/2021 | 10/12/2021 |
| US | RCRA-SQG | RCRA - Small Quantity Generators | Environmental Protection Agency | 09/13/2021 | 09/15/2021 | 10/12/2021 |
| US | RCRA-VSQG | RCRA - Very Small Quantity Generators (Formerly Conditionall | Environmental Protection Agency | 09/13/2021 | 09/15/2021 | 10/12/2021 |
| ***Federal institutional controls / engineering controls registries*** | | | | | | |
| US | LUCIS | Land Use Control Information System | Department of the Navy | 07/12/2021 | 08/06/2021 | 10/22/2021 |
| US | US ENG CONTROLS | Engineering Controls Sites List | Environmental Protection Agency | 05/17/2021 | 05/21/2021 | 08/11/2021 |
| US | US INST CONTROLS | Institutional Controls Sites List | Environmental Protection Agency | 05/17/2021 | 05/21/2021 | 08/11/2021 |
| ***Federal ERNS list*** | | | | | | |
| US | ERNS | Emergency Response Notification System | National Response Center, United States Coast | 06/14/2021 | 06/17/2021 | 08/17/2021 |
| ***State and tribal - equivalent NPL*** | | | | | | |
| CA | RESPONSE | State Response Sites | Department of Toxic Substances Control | 07/22/2021 | 07/22/2021 | 10/08/2021 |
| ***State and tribal - equivalent CERCLIS*** | | | | | | |
| CA | ENVIROSTOR | EnviroStor Database | Department of Toxic Substances Control | 07/22/2021 | 07/22/2021 | 10/08/2021 |
| ***State and tribal landfill / solid waste disposal*** | | | | | | |
| CA | SWF/LF (SWIS) | Solid Waste Information System | Department of Resources Recycling and Recover | 08/09/2021 | 08/10/2021 | 11/05/2021 |
| ***State and tribal leaking storage tank lists*** | | | | | | |
| CA | LUST REG 4 | Underground Storage Tank Leak List | California Regional Water Quality Control Boa | 09/07/2004 | 09/07/2004 | 10/12/2004 |
| CA | LUST | Leaking Underground Fuel Tank Report (GEOTRACKER) | State Water Resources Control Board | 06/03/2021 | 06/03/2021 | 08/24/2021 |
| CA | LUST REG 9 | Leaking Underground Storage Tank Report | California Regional Water Quality Control Boa | 03/01/2001 | 04/23/2001 | 05/21/2001 |
| CA | LUST REG 8 | Leaking Underground Storage Tanks | California Regional Water Quality Control Boa | 02/14/2005 | 02/15/2005 | 03/28/2005 |
| CA | LUST REG 7 | Leaking Underground Storage Tank Case Listing | California Regional Water Quality Control Boa | 02/26/2004 | 02/26/2004 | 03/24/2004 |
| CA | LUST REG 5 | Leaking Underground Storage Tank Database | California Regional Water Quality Control Boa | 07/01/2008 | 07/22/2008 | 07/31/2008 |
| CA | LUST REG 3 | Leaking Underground Storage Tank Database | California Regional Water Quality Control Boa | 05/19/2003 | 05/19/2003 | 06/02/2003 |

# GOVERNMENT RECORDS SEARCHED / DATA CURRENCY TRACKING

| St | Acronym | Full Name | Government Agency | Gov Date | Arvl. Date | Active Date |
|---|---|---|---|---|---|---|
| CA | LUST REG 2 | Fuel Leak List | California Regional Water Quality Control Boa | 09/30/2004 | 10/20/2004 | 11/19/2004 |
| CA | LUST REG 1 | Active Toxic Site Investigation | California Regional Water Quality Control Boa | 02/01/2001 | 02/28/2001 | 03/29/2001 |
| CA | LUST REG 6V | Leaking Underground Storage Tank Case Listing | California Regional Water Quality Control Boa | 06/07/2005 | 06/07/2005 | 06/29/2005 |
| CA | LUST REG 6L | Leaking Underground Storage Tank Case Listing | California Regional Water Quality Control Boa | 09/09/2003 | 09/10/2003 | 10/07/2003 |
| US | INDIAN LUST R4 | Leaking Underground Storage Tanks on Indian Land | EPA Region 4 | 05/28/2021 | 06/22/2021 | 09/20/2021 |
| US | INDIAN LUST R6 | Leaking Underground Storage Tanks on Indian Land | EPA Region 6 | 05/17/2021 | 06/11/2021 | 09/07/2021 |
| US | INDIAN LUST R10 | Leaking Underground Storage Tanks on Indian Land | EPA Region 10 | 04/27/2021 | 06/11/2021 | 09/07/2021 |
| US | INDIAN LUST R5 | Leaking Underground Storage Tanks on Indian Land | EPA, Region 5 | 04/06/2021 | 06/11/2021 | 09/07/2021 |
| US | INDIAN LUST R8 | Leaking Underground Storage Tanks on Indian Land | EPA Region 8 | 05/27/2021 | 06/11/2021 | 09/07/2021 |
| US | INDIAN LUST R9 | Leaking Underground Storage Tanks on Indian Land | Environmental Protection Agency | 05/27/2021 | 06/11/2021 | 09/07/2021 |
| US | INDIAN LUST R1 | Leaking Underground Storage Tanks on Indian Land | EPA Region 1 | 04/28/2021 | 06/11/2021 | 09/07/2021 |
| US | INDIAN LUST R7 | Leaking Underground Storage Tanks on Indian Land | EPA Region 7 | 06/01/2021 | 06/11/2021 | 09/07/2021 |
| CA | CPS-SLIC | Statewide SLIC Cases (GEOTRACKER) | State Water Resources Control Board | 06/03/2021 | 06/03/2021 | 08/24/2021 |
| CA | SLIC REG 1 | Active Toxic Site Investigations | California Regional Water Quality Control Boa | 04/03/2003 | 04/07/2003 | 04/25/2003 |
| CA | SLIC REG 2 | Spills, Leaks, Investigation & Cleanup Cost Recovery Listing | Regional Water Quality Control Board San Fran | 09/30/2004 | 10/20/2004 | 11/19/2004 |
| CA | SLIC REG 3 | Spills, Leaks, Investigation & Cleanup Cost Recovery Listing | California Regional Water Quality Control Boa | 05/18/2006 | 05/18/2006 | 06/15/2006 |
| CA | SLIC REG 4 | Spills, Leaks, Investigation & Cleanup Cost Recovery Listing | Region Water Quality Control Board Los Angele | 11/17/2004 | 11/18/2004 | 01/04/2005 |
| CA | SLIC REG 5 | Spills, Leaks, Investigation & Cleanup Cost Recovery Listing | Regional Water Quality Control Board Central | 04/01/2005 | 04/05/2005 | 04/21/2005 |
| CA | SLIC REG 6V | Spills, Leaks, Investigation & Cleanup Cost Recovery Listing | Regional Water Quality Control Board, Victorv | 05/24/2005 | 05/25/2005 | 06/16/2005 |
| CA | SLIC REG 6L | SLIC Sites | California Regional Water Quality Control Boa | 09/07/2004 | 09/07/2004 | 10/12/2004 |
| CA | SLIC REG 7 | SLIC List | California Regional Quality Control Board, Co | 11/24/2004 | 11/29/2004 | 01/04/2005 |
| CA | SLIC REG 8 | Spills, Leaks, Investigation & Cleanup Cost Recovery Listing | California Region Water Quality Control Board | 04/03/2008 | 04/03/2008 | 04/14/2008 |
| CA | SLIC REG 9 | Spills, Leaks, Investigation & Cleanup Cost Recovery Listing | California Regional Water Quality Control Boa | 09/10/2007 | 09/11/2007 | 09/28/2007 |
| ***State and tribal registered storage tank lists*** | | | | | | |
| CA | UST | Active UST Facilities | SWRCB | 06/03/2021 | 06/03/2021 | 08/24/2021 |
| CA | MILITARY UST SITES | Military UST Sites (GEOTRACKER) | State Water Resources Control Board | 06/03/2021 | 06/03/2021 | 08/24/2021 |
| CA | UST CLOSURE | Proposed Closure of Underground Storage Tank (UST) Cases | State Water Resources Control Board | 05/20/2021 | 06/04/2021 | 08/30/2021 |
| CA | AST | Aboveground Petroleum Storage Tank Facilities | California Environmental Protection Agency | 07/06/2016 | 07/12/2016 | 09/19/2016 |
| US | INDIAN UST R10 | Underground Storage Tanks on Indian Land | EPA Region 10 | 04/27/2021 | 06/11/2021 | 09/07/2021 |
| US | INDIAN UST R5 | Underground Storage Tanks on Indian Land | EPA Region 5 | 04/06/2021 | 06/11/2021 | 09/07/2021 |
| US | INDIAN UST R1 | Underground Storage Tanks on Indian Land | EPA, Region 1 | 04/28/2021 | 06/11/2021 | 09/07/2021 |
| US | INDIAN UST R8 | Underground Storage Tanks on Indian Land | EPA Region 8 | 05/27/2021 | 06/11/2021 | 09/07/2021 |
| US | INDIAN UST R9 | Underground Storage Tanks on Indian Land | EPA Region 9 | 05/27/2021 | 06/11/2021 | 09/07/2021 |
| US | INDIAN UST R4 | Underground Storage Tanks on Indian Land | EPA Region 4 | 05/28/2021 | 06/22/2021 | 09/20/2021 |
| US | INDIAN UST R6 | Underground Storage Tanks on Indian Land | EPA Region 6 | 05/17/2021 | 06/11/2021 | 09/07/2021 |
| US | INDIAN UST R7 | Underground Storage Tanks on Indian Land | EPA Region 7 | 06/01/2021 | 06/11/2021 | 09/07/2021 |
| US | FEMA UST | Underground Storage Tank Listing | FEMA | 01/29/2021 | 02/17/2021 | 03/22/2021 |
| ***State and tribal voluntary cleanup sites*** | | | | | | |
| US | INDIAN VCP R7 | Voluntary Cleanup Priority Lisitng | EPA, Region 7 | 03/20/2008 | 04/22/2008 | 05/19/2008 |
| CA | VCP | Voluntary Cleanup Program Properties | Department of Toxic Substances Control | 07/22/2021 | 07/22/2021 | 10/08/2021 |
| US | INDIAN VCP R1 | Voluntary Cleanup Priority Listing | EPA, Region 1 | 07/27/2015 | 09/29/2015 | 02/18/2016 |

# GOVERNMENT RECORDS SEARCHED / DATA CURRENCY TRACKING

| St | Acronym | Full Name | Government Agency | Gov Date | Arvl. Date | Active Date |
|---|---|---|---|---|---|---|
| ***State and tribal Brownfields sites*** | | | | | | |
| CA | BROWNFIELDS | Considered Brownfieds Sites Listing | State Water Resources Control Board | 06/17/2021 | 06/17/2021 | 09/13/2021 |
| ***Other Records*** | | | | | | |
| US | CONSENT | Superfund (CERCLA) Consent Decrees | Department of Justice, Consent Decree Library | 06/30/2021 | 07/14/2021 | 07/16/2021 |
| US | ROD | Records Of Decision | EPA | 07/29/2021 | 08/04/2021 | 08/31/2021 |
| US | LIENS 2 | CERCLA Lien Information | Environmental Protection Agency | 07/29/2021 | 08/04/2021 | 08/31/2021 |
| CA | HIST CAL-SITES | Calsites Database | Department of Toxic Substance Control | 08/08/2005 | 08/03/2006 | 08/24/2006 |
| US | DEBRIS REGION 9 | Torres Martinez Reservation Illegal Dump Site Locations | EPA, Region 9 | 01/12/2009 | 05/07/2009 | 09/21/2009 |
| CA | SWRCY | Recycler Database | Department of Conservation | 06/04/2021 | 06/04/2021 | 08/27/2021 |
| CA | CA FID UST | Facility Inventory Database | California Environmental Protection Agency | 10/31/1994 | 09/05/1995 | 09/29/1995 |
| CA | HIST UST | Hazardous Substance Storage Container Database | State Water Resources Control Board | 10/15/1990 | 01/25/1991 | 02/12/1991 |
| CA | SAN FRANCISCO AST | Aboveground Storage Tank Site Listing | San Francisco County Department of Public Hea | 08/05/2021 | 08/05/2021 | 10/29/2021 |
| CA | SWEEPS UST | SWEEPS UST Listing | State Water Resources Control Board | 06/01/1994 | 07/07/2005 | 08/11/2005 |
| US | SCRD DRYCLEANERS | State Coalition for Remediation of Drycleaners Listing | Environmental Protection Agency | 01/01/2017 | 02/03/2017 | 04/07/2017 |
| US | COAL ASH EPA | Coal Combustion Residues Surface Impoundments List | Environmental Protection Agency | 01/12/2017 | 03/05/2019 | 11/11/2019 |
| US | US AIRS (AFS) | Aerometric Information Retrieval System Facility Subsystem ( | EPA | 10/12/2016 | 10/26/2016 | 02/03/2017 |
| US | US AIRS MINOR | Air Facility System Data | EPA | 10/12/2016 | 10/26/2016 | 02/03/2017 |
| US | EPA WATCH LIST | EPA WATCH LIST | Environmental Protection Agency | 08/30/2013 | 03/21/2014 | 06/17/2014 |
| US | US FIN ASSUR | Financial Assurance Information | Environmental Protection Agency | 09/13/2021 | 09/15/2021 | 09/28/2021 |
| US | FUSRAP | Formerly Utilized Sites Remedial Action Program | Department of Energy | 07/26/2021 | 07/27/2021 | 10/22/2021 |
| US | LEAD SMELTER 1 | Lead Smelter Sites | Environmental Protection Agency | 07/29/2021 | 08/04/2021 | 08/31/2021 |
| US | COAL ASH DOE | Steam-Electric Plant Operation Data | Department of Energy | 12/31/2019 | 12/01/2020 | 02/09/2021 |
| US | LEAD SMELTER 2 | Lead Smelter Sites | American Journal of Public Health | 04/05/2001 | 10/27/2010 | 12/02/2010 |
| US | 2020 COR ACTION | 2020 Corrective Action Program List | Environmental Protection Agency | 09/30/2017 | 05/08/2018 | 07/20/2018 |
| US | PCB TRANSFORMER | PCB Transformer Registration Database | Environmental Protection Agency | 09/13/2019 | 11/06/2019 | 02/10/2020 |
| US | US HIST CDL | National Clandestine Laboratory Register | Drug Enforcement Administration | 05/18/2021 | 05/18/2021 | 08/03/2021 |
| US | Delisted NPL | National Priority List Deletions | EPA | 07/29/2021 | 08/04/2021 | 08/31/2021 |
| US | SEMS-ARCHIVE | Superfund Enterprise Management System Archive | EPA | 07/29/2021 | 08/04/2021 | 08/31/2021 |
| US | RCRA NonGen / NLR | RCRA - Non Generators / No Longer Regulated | Environmental Protection Agency | 09/13/2021 | 09/15/2021 | 10/12/2021 |
| US | HMIRS | Hazardous Materials Information Reporting System | U.S. Department of Transportation | 09/12/2021 | 09/13/2021 | 09/28/2021 |
| US | DOT OPS | Incident and Accident Data | Department of Transporation, Office of Pipeli | 01/02/2020 | 01/28/2020 | 04/17/2020 |
| US | US CDL | Clandestine Drug Labs | Drug Enforcement Administration | 05/18/2021 | 05/18/2021 | 08/03/2021 |
| US | US BROWNFIELDS | A Listing of Brownfields Sites | Environmental Protection Agency | 06/10/2021 | 06/10/2021 | 08/17/2021 |
| US | DOD | Department of Defense Sites | USGS | 12/31/2005 | 11/10/2006 | 01/11/2007 |
| US | FEDLAND | Federal and Indian Lands | U.S. Geological Survey | 04/02/2018 | 04/11/2018 | 11/06/2019 |
| US | FUDS | Formerly Used Defense Sites | U.S. Army Corps of Engineers | 08/10/2021 | 08/17/2021 | 10/22/2021 |
| US | UMTRA | Uranium Mill Tailings Sites | Department of Energy | 08/30/2019 | 11/15/2019 | 01/28/2020 |
| US | ODI | Open Dump Inventory | Environmental Protection Agency | 06/30/1985 | 08/09/2004 | 09/17/2004 |
| US | MINES VIOLATIONS | MSHA Violation Assessment Data | DOL, Mine Safety & Health Admi | 06/30/2021 | 07/01/2021 | 09/28/2021 |
| US | US MINES | Mines Master Index File | Department of Labor, Mine Safety and Health A | 05/03/2021 | 05/25/2021 | 08/11/2021 |
| US | US MINES 2 | Ferrous and Nonferrous Metal Mines Database Listing | USGS | 05/06/2020 | 05/27/2020 | 08/13/2020 |
| US | US MINES 3 | Active Mines & Mineral Plants Database Listing | USGS | 04/14/2011 | 06/08/2011 | 09/13/2011 |
| US | PRP | Potentially Responsible Parties | EPA | 12/30/2020 | 01/14/2021 | 03/05/2021 |
| US | TRIS | Toxic Chemical Release Inventory System | EPA | 12/31/2018 | 08/14/2020 | 11/04/2020 |
| US | TSCA | Toxic Substances Control Act | EPA | 12/31/2016 | 06/17/2020 | 09/10/2020 |

# GOVERNMENT RECORDS SEARCHED / DATA CURRENCY TRACKING

| St | Acronym | Full Name | Government Agency | Gov Date | Arvl. Date | Active Date |
|---|---|---|---|---|---|---|
| US | FTTS | FIFRA/ TSCA Tracking System - FIFRA (Federal Insecticide, Fu | EPA/Office of Prevention, Pesticides and Toxi | 04/09/2009 | 04/16/2009 | 05/11/2009 |
| US | FTTS INSP | FIFRA/ TSCA Tracking System - FIFRA (Federal Insecticide, Fu | EPA | 04/09/2009 | 04/16/2009 | 05/11/2009 |
| US | HIST FTTS | FIFRA/TSCA Tracking System Administrative Case Listing | Environmental Protection Agency | 10/19/2006 | 03/01/2007 | 04/10/2007 |
| US | HIST FTTS INSP | FIFRA/TSCA Tracking System Inspection & Enforcement Case Lis | Environmental Protection Agency | 10/19/2006 | 03/01/2007 | 04/10/2007 |
| US | SSTS | Section 7 Tracking Systems | EPA | 07/19/2021 | 07/19/2021 | 10/12/2021 |
| US | ICIS | Integrated Compliance Information System | Environmental Protection Agency | 11/18/2016 | 11/23/2016 | 02/10/2017 |
| US | PADS | PCB Activity Database System | EPA | 11/19/2020 | 01/08/2021 | 03/22/2021 |
| US | MLTS | Material Licensing Tracking System | Nuclear Regulatory Commission | 03/08/2021 | 03/11/2021 | 05/11/2021 |
| US | RADINFO | Radiation Information Database | Environmental Protection Agency | 07/01/2019 | 07/01/2019 | 09/23/2019 |
| US | FINDS | Facility Index System/Facility Registry System | EPA | 05/05/2021 | 05/18/2021 | 08/17/2021 |
| US | RAATS | RCRA Administrative Action Tracking System | EPA | 04/17/1995 | 07/03/1995 | 08/07/1995 |
| US | RMP | Risk Management Plans | Environmental Protection Agency | 05/07/2021 | 05/13/2021 | 08/03/2021 |
| US | BRS | Biennial Reporting System | EPA/NTIS | 12/31/2017 | 06/22/2020 | 11/20/2020 |
| US | PWS | Public Water System Data | EPA | 12/17/2013 | 01/09/2014 | 10/15/2014 |
| US | INDIAN RESERV | Indian Reservations | USGS | 12/31/2014 | 07/14/2015 | 01/10/2017 |
| US | INDIAN ODI | Report on the Status of Open Dumps on Indian Lands | Environmental Protection Agency | 12/31/1998 | 12/03/2007 | 01/24/2008 |
| US | IHS OPEN DUMPS | Open Dumps on Indian Land | Department of Health & Human Serivces, Indian | 04/01/2014 | 08/06/2014 | 01/29/2015 |
| US | ABANDONED MINES | Abandoned Mines | Department of Interior | 06/15/2021 | 06/16/2021 | 08/17/2021 |
| CA | CA BOND EXP. PLAN | Bond Expenditure Plan | Department of Health Services | 01/01/1989 | 07/27/1994 | 08/02/1994 |
| CA | CDL | Clandestine Drug Labs | Department of Toxic Substances Control | 12/31/2019 | 01/20/2021 | 04/08/2021 |
| CA | CHMIRS | California Hazardous Material Incident Report System | Office of Emergency Services | 06/30/2021 | 07/15/2021 | 10/06/2021 |
| CA | CORTESE | "Cortese" Hazardous Waste & Substances Sites List | CAL EPA/Office of Emergency Information | 06/17/2021 | 06/17/2021 | 09/14/2021 |
| CA | CUPA LIVERMORE-PLEASANTON | CUPA Facility Listing | Livermore-Pleasanton Fire Department | 05/01/2019 | 05/14/2019 | 07/17/2019 |
| CA | DEED | Deed Restriction Listing | DTSC and SWRCB | 05/28/2021 | 05/28/2021 | 08/20/2021 |
| CA | DRYCLEAN AVAQMD | Antelope Valley Air Quality Management District Drycleaner L | Antelope Valley Air Quality Management Distri | 05/25/2021 | 05/26/2021 | 08/18/2021 |
| CA | DRYCLEAN SOUTH COAST | South Coast Air Quality Management District Drycleaner Listi | South Coast Air Quality Management District | 05/18/2021 | 05/19/2021 | 08/05/2021 |
| CA | DRYCLEANERS | Cleaner Facilities | Department of Toxic Substance Control | 05/25/2021 | 05/28/2021 | 08/20/2021 |
| CA | EMI | Emissions Inventory Data | California Air Resources Board | 12/31/2019 | 06/10/2021 | 08/27/2021 |
| CA | ENF | Enforcement Action Listing | State Water Resoruces Control Board | 04/16/2021 | 04/20/2021 | 07/07/2021 |
| CA | Financial Assurance 1 | Financial Assurance Information Listing | Department of Toxic Substances Control | 04/14/2021 | 04/15/2021 | 07/06/2021 |
| CA | Financial Assurance 2 | Financial Assurance Information Listing | California Integrated Waste Management Board | 08/13/2021 | 08/13/2021 | 11/05/2021 |
| CA | HAULERS | Registered Waste Tire Haulers Listing | Integrated Waste Management Board | 11/23/2020 | 11/23/2020 | 02/08/2021 |
| CA | HAZNET | Facility and Manifest Data | California Environmental Protection Agency | 12/31/2019 | 04/15/2020 | 07/02/2020 |
| CA | HIST CORTESE | Hazardous Waste & Substance Site List | Department of Toxic Substances Control | 04/01/2001 | 01/22/2009 | 04/08/2009 |
| CA | HWP | EnviroStor Permitted Facilities Listing | Department of Toxic Substances Control | 05/14/2021 | 05/14/2021 | 07/27/2021 |
| CA | HWT | Registered Hazardous Waste Transporter Database | Department of Toxic Substances Control | 07/01/2021 | 07/01/2021 | 09/24/2021 |
| CA | ICE | ICE | Department of Toxic Subsances Control | 05/14/2021 | 05/14/2021 | 07/27/2021 |
| CA | LDS | Land Disposal Sites Listing (GEOTRACKER) | State Water Qualilty Control Board | 06/03/2021 | 06/03/2021 | 08/24/2021 |
| CA | LIENS | Environmental Liens Listing | Department of Toxic Substances Control | 05/27/2021 | 05/28/2021 | 08/20/2021 |
| CA | MCS | Military Cleanup Sites Listing (GEOTRACKER) | State Water Resources Control Board | 06/03/2021 | 06/03/2021 | 08/24/2021 |
| CA | MINES | Mines Site Location Listing | Department of Conservation | 06/03/2021 | 06/03/2021 | 08/24/2021 |
| CA | MWMP | Medical Waste Management Program Listing | Department of Public Health | 05/06/2021 | 05/28/2021 | 08/20/2021 |
| CA | NPDES | NPDES Permits Listing | State Water Resources Control Board | 05/10/2021 | 05/11/2021 | 07/27/2021 |
| CA | PEST LIC | Pesticide Regulation Licenses Listing | Department of Pesticide Regulation | 05/28/2021 | 05/28/2021 | 08/20/2021 |
| CA | PROC | Certified Processors Database | Department of Conservation | 06/04/2021 | 06/04/2021 | 08/27/2021 |
| CA | NOTIFY 65 | Proposition 65 Records | State Water Resources Control Board | 03/12/2021 | 03/16/2021 | 06/01/2021 |
| CA | SCH | School Property Evaluation Program | Department of Toxic Substances Control | 07/22/2021 | 07/22/2021 | 10/08/2021 |

# GOVERNMENT RECORDS SEARCHED / DATA CURRENCY TRACKING

| St | Acronym | Full Name | Government Agency | Gov Date | Arvl. Date | Active Date |
|---|---|---|---|---|---|---|
| CA | SPILLS 90 | SPILLS90 data from FirstSearch | FirstSearch | 06/06/2012 | 01/03/2013 | 02/22/2013 |
| CA | TOXIC PITS | Toxic Pits Cleanup Act Sites | State Water Resources Control Board | 07/01/1995 | 08/30/1995 | 09/26/1995 |
| CA | UIC | UIC Listing | Deaprtment of Conservation | 06/03/2021 | 06/03/2021 | 08/25/2021 |
| CA | WASTEWATER PITS | Oil Wastewater Pits Listing | RWQCB, Central Valley Region | 02/11/2021 | 07/01/2021 | 09/29/2021 |
| CA | WDS | Waste Discharge System | State Water Resources Control Board | 06/19/2007 | 06/20/2007 | 06/29/2007 |
| CA | WIP | Well Investigation Program Case List | Los Angeles Water Quality Control Board | 07/03/2009 | 07/21/2009 | 08/03/2009 |
| CA | WMUDS/SWAT | Waste Management Unit Database | State Water Resources Control Board | 04/01/2000 | 04/10/2000 | 05/10/2000 |
| US | FUELS PROGRAM | EPA Fuels Program Registered Listing | EPA | 08/13/2021 | 08/13/2021 | 10/22/2021 |
| CA | HWTS | Hazardous Waste Tracking System | Department of Toxic Substances Control | 07/13/2021 | 07/14/2021 | 10/06/2021 |
| CA | CIWQS | California Integrated Water Quality System | State Water Resources Control Board | 05/19/2021 | 05/19/2021 | 08/12/2021 |
| CA | CERS | CalEPA Regulated Site Portal Data | California Environmental Protection Agency | 07/15/2021 | 07/15/2021 | 10/06/2021 |
| CA | CERS TANKS | California Environmental Reporting System (CERS) Tanks | California Environmental Protection Agency | 07/15/2021 | 07/15/2021 | 10/06/2021 |
| CA | CERS HAZ WASTE | CERS HAZ WASTE | CalEPA | 07/15/2021 | 07/15/2021 | 10/06/2021 |
| US | UXO | Unexploded Ordnance Sites | Department of Defense | 12/31/2018 | 07/02/2020 | 09/17/2020 |
| US | MINES MRDS | Mineral Resources Data System | USGS | 04/06/2018 | 10/21/2019 | 10/24/2019 |
| CA | PFAS | PFAS Contamination Site Location Listing | State Water Resources Control Board | 06/04/2021 | 06/04/2021 | 08/27/2021 |
| US | FEDERAL FACILITY | Federal Facility Site Information listing | Environmental Protection Agency | 05/25/2021 | 06/24/2021 | 09/20/2021 |
| US | DOCKET HWC | Hazardous Waste Compliance Docket Listing | Environmental Protection Agency | 05/06/2021 | 05/21/2021 | 08/11/2021 |
| CA | WDR | Waste Discharge Requirements Listing | State Water Resources Control Board | 06/07/2021 | 06/07/2021 | 08/27/2021 |
| CA | WELL STIM PROJ | Well Stimulation Project (GEOTRACKER) | State Water Resources Control Board | 06/03/2021 | 06/03/2021 | 08/25/2021 |
| CA | MILITARY PRIV SITES | Military Privatized Sites (GEOTRACKER) | State Water Resources Control Board | 06/03/2021 | 06/03/2021 | 08/24/2021 |
| CA | UIC GEO | Underground Injection Control Sites (GEOTRACKER) | State Water Resource Control Board | 06/03/2021 | 06/03/2021 | 08/24/2021 |
| US | ECHO | Enforcement & Compliance History Information | Environmental Protection Agency | 06/26/2021 | 07/01/2021 | 09/28/2021 |
| CA | AQUEOUS FOAM | Former Fire Training Facility Assessments Listing | State Water Resources Control Board | 12/01/2019 | 08/19/2021 | 10/28/2021 |
| CA | NON-CASE INFO | Non-Case Information Sites (GEOTRACKER) | State Water Resources Control Board | 06/03/2021 | 06/03/2021 | 08/24/2021 |
| CA | OTHER OIL GAS | Other Oil & Gas Projects Sites (GEOTRACKER) | State Water Resources Control Board | 06/03/2021 | 06/03/2021 | 08/24/2021 |
| CA | PROD WATER PONDS | Produced Water Ponds Sites (GEOTRACKER) | State Water Resources Control Board | 06/03/2021 | 06/03/2021 | 08/24/2021 |
| CA | PROJECT | Project Sites (GEOTRACKER) | State Water Resources Control Board | 06/03/2021 | 06/03/2021 | 08/24/2021 |
| CA | SAMPLING POINT | Sampling Point ? Public Sites (GEOTRACKER) | State Water Resources Control Board | 06/03/2021 | 06/03/2021 | 08/24/2021 |

**HISTORICAL USE RECORDS**

| | | | | | | |
|---|---|---|---|---|---|---|
| US | EDR MGP | EDR Proprietary Manufactured Gas Plants | EDR, Inc. | | | |
| US | EDR Hist Auto | EDR Exclusive Historical Auto Stations | EDR, Inc. | | | |
| US | EDR Hist Cleaner | EDR Exclusive Historical Cleaners | EDR, Inc. | | | |
| CA | RGA LF | Recovered Government Archive Solid Waste Facilities List | Department of Resources Recycling and Recover | | 07/01/2013 | 01/13/2014 |
| CA | RGA LUST | Recovered Government Archive Leaking Underground Storage Tan | State Water Resources Control Board | | 07/01/2013 | 12/30/2013 |

# GOVERNMENT RECORDS SEARCHED / DATA CURRENCY TRACKING

| St | Acronym | Full Name | Government Agency | Gov Date | Arvl. Date | Active Date |
|---|---|---|---|---|---|---|
| **COUNTY RECORDS** | | | | | | |
| CA | CS ALAMEDA | Contaminated Sites | Alameda County Environmental Health Services | 01/09/2019 | 01/11/2019 | 03/05/2019 |
| CA | UST ALAMEDA | Underground Tanks | Alameda County Environmental Health Services | 06/29/2021 | 06/30/2021 | 09/22/2021 |
| CA | CUPA AMADOR | CUPA Facility List | Amador County Environmental Health | 08/05/2021 | 08/06/2021 | 09/17/2021 |
| CA | CUPA BUTTE | CUPA Facility Listing | Public Health Department | 04/21/2017 | 04/25/2017 | 08/09/2017 |
| CA | CUPA CALVERAS | CUPA Facility Listing | Calveras County Environmental Health | 06/15/2021 | 06/16/2021 | 07/02/2021 |
| CA | CUPA COLUSA | CUPA Facility List | Health & Human Services | 04/06/2020 | 04/23/2020 | 07/10/2020 |
| CA | SL CONTRA COSTA | Site List | Contra Costa Health Services Department | 07/20/2021 | 07/20/2021 | 10/11/2021 |
| CA | CUPA DEL NORTE | CUPA Facility List | Del Norte County Environmental Health Divisio | 06/29/2021 | 07/23/2021 | 10/08/2021 |
| CA | CUPA EL DORADO | CUPA Facility List | El Dorado County Environmental Management Dep | 07/30/2021 | 08/03/2021 | 10/26/2021 |
| CA | CUPA FRESNO | CUPA Resources List | Dept. of Community Health | 04/09/2021 | 06/23/2021 | 09/17/2021 |
| CA | CUPA GLENN | CUPA Facility List | Glenn County Air Pollution Control District | 01/22/2018 | 01/24/2018 | 03/14/2018 |
| CA | CUPA HUMBOLDT | CUPA Facility List | Humboldt County Environmental Health | 05/17/2021 | 05/18/2021 | 05/20/2021 |
| CA | CUPA IMPERIAL | CUPA Facility List | San Diego Border Field Office | 07/13/2021 | 07/15/2021 | 10/06/2021 |
| CA | CUPA INYO | CUPA Facility List | Inyo County Environmental Health Services | 04/02/2018 | 04/03/2018 | 06/14/2018 |
| CA | CUPA KERN | CUPA Facility List | Kern County Public Health | 07/06/2021 | 08/12/2021 | 10/07/2021 |
| CA | UST KERN | Underground Storage Tank Sites & Tank Listing | Kern County Environment Health Services Depar | 07/06/2021 | 08/12/2021 | 08/18/2021 |
| CA | CUPA KINGS | CUPA Facility List | Kings County Department of Public Health | 12/03/2020 | 01/26/2021 | 04/14/2021 |
| CA | CUPA LAKE | CUPA Facility List | Lake County Environmental Health | 07/27/2021 | 07/28/2021 | 10/21/2021 |
| CA | CUPA LASSEN | CUPA Facility List | Lassen County Environmental Health | 07/31/2020 | 08/21/2020 | 11/09/2020 |
| CA | AOCONCERN | Key Areas of Concerns in Los Angeles County | | 03/30/2009 | 03/31/2009 | 10/23/2009 |
| CA | HMS LOS ANGELES | HMS: Street Number List | Department of Public Works | 07/08/2021 | 07/09/2021 | 09/29/2021 |
| CA | LF LOS ANGELES | List of Solid Waste Facilities | La County Department of Public Works | 07/09/2021 | 07/09/2021 | 09/29/2021 |
| CA | LF LOS ANGELES CITY | City of Los Angeles Landfills | Engineering & Construction Division | 01/01/2021 | 02/18/2021 | 05/10/2021 |
| CA | LOS ANGELES AST | Active & Inactive AST Inventory | Los Angeles Fire Department | 06/01/2019 | 06/25/2019 | 08/22/2019 |
| CA | LOS ANGELES CO LF METHANE | Methane Producing Landfills | Los Angeles County Department of Public Works | 02/04/2021 | 04/16/2021 | 04/21/2021 |
| CA | LOS ANGELES HM | Active & Inactive Hazardous Materials Inventory | Los Angeles Fire Department | 04/19/2021 | 06/17/2021 | 06/28/2021 |
| CA | LOS ANGELES UST | Active & Inactive UST Inventory | Los Angeles Fire Department | 04/19/2021 | 06/17/2021 | 09/14/2021 |
| CA | SITE MIT LOS ANGELES | Site Mitigation List | Community Health Services | 05/26/2021 | 07/09/2021 | 09/29/2021 |
| CA | UST EL SEGUNDO | City of El Segundo Underground Storage Tank | City of El Segundo Fire Department | 01/21/2017 | 04/19/2017 | 05/10/2017 |
| CA | UST LONG BEACH | City of Long Beach Underground Storage Tank | City of Long Beach Fire Department | 04/22/2019 | 04/23/2019 | 06/27/2019 |
| CA | UST TORRANCE | City of Torrance Underground Storage Tank | City of Torrance Fire Department | 02/02/2021 | 04/28/2021 | 07/13/2021 |
| CA | CUPA MADERA | CUPA Facility List | Madera County Environmental Health | 08/10/2020 | 08/12/2020 | 10/23/2020 |
| CA | UST MARIN | Underground Storage Tank Sites | Public Works Department Waste Management | 09/26/2018 | 10/04/2018 | 11/02/2018 |
| CA | UST MENDOCINO | Mendocino County UST Database | Department of Public Health | 03/24/2021 | 04/07/2021 | 06/24/2021 |
| CA | CUPA MERCED | CUPA Facility List | Merced County Environmental Health | 05/13/2021 | 05/14/2021 | 07/26/2021 |
| CA | CUPA MONO | CUPA Facility List | Mono County Health Department | 02/22/2021 | 03/02/2021 | 05/19/2021 |
| CA | CUPA MONTEREY | CUPA Facility Listing | Monterey County Health Department | 06/23/2021 | 06/23/2021 | 06/24/2021 |
| CA | LUST NAPA | Sites With Reported Contamination | Napa County Department of Environmental Manag | 01/09/2017 | 01/11/2017 | 03/02/2017 |
| CA | UST NAPA | Closed and Operating Underground Storage Tank Sites | Napa County Department of Environmental Manag | 09/05/2019 | 09/09/2019 | 10/31/2019 |
| CA | CUPA NEVADA | CUPA Facility List | Community Development Agency | 07/28/2021 | 07/28/2021 | 10/21/2021 |
| CA | IND_SITE ORANGE | List of Industrial Site Cleanups | Health Care Agency | 07/09/2021 | 08/03/2021 | 10/26/2021 |
| CA | LUST ORANGE | List of Underground Storage Tank Cleanups | Health Care Agency | 07/09/2021 | 08/03/2021 | 10/26/2021 |
| CA | UST ORANGE | List of Underground Storage Tank Facilities | Health Care Agency | 07/09/2021 | 07/29/2021 | 10/19/2021 |
| CA | MS PLACER | Master List of Facilities | Placer County Health and Human Services | 05/25/2021 | 05/26/2021 | 06/01/2021 |
| CA | CUPA PLUMAS | CUPA Facility List | Plumas County Environmental Health | 03/31/2019 | 04/23/2019 | 06/26/2019 |

# GOVERNMENT RECORDS SEARCHED / DATA CURRENCY TRACKING

| St | Acronym | Full Name | Government Agency | Gov Date | Arvl. Date | Active Date |
|---|---|---|---|---|---|---|
| CA | LUST RIVERSIDE | Listing of Underground Tank Cleanup Sites | Department of Environmental Health | 06/29/2021 | 06/30/2021 | 07/14/2021 |
| CA | UST RIVERSIDE | Underground Storage Tank Tank List | Department of Environmental Health | 06/29/2021 | 06/30/2021 | 07/14/2021 |
| CA | CS SACRAMENTO | Toxic Site Clean-Up List | Sacramento County Environmental Management | 03/30/2021 | 04/01/2021 | 06/23/2021 |
| CA | ML SACRAMENTO | Master Hazardous Materials Facility List | Sacramento County Environmental Management | 08/02/2021 | 08/04/2021 | 11/02/2021 |
| CA | CUPA SAN BENITO | CUPA Facility List | San Benito County Environmental Health | 07/27/2021 | 07/28/2021 | 10/21/2021 |
| CA | PERMITS SAN BERNARDINO | Hazardous Material Permits | San Bernardino County Fire Department Hazardo | 05/19/2021 | 05/19/2021 | 06/07/2021 |
| CA | HMMD SAN DIEGO | Hazardous Materials Management Division Database | Hazardous Materials Management Division | 05/28/2021 | 05/28/2021 | 08/20/2021 |
| CA | LF SAN DIEGO | Solid Waste Facilities | Department of Health Services | 10/01/2020 | 11/23/2020 | 02/08/2021 |
| CA | SAN DIEGO CO LOP | Local Oversight Program Listing | Department of Environmental Health | 07/14/2020 | 07/16/2020 | 09/29/2020 |
| CA | SAN DIEGO CO SAM | Environmental Case Listing | San Diego County Department of Environmental | 03/23/2010 | 06/15/2010 | 07/09/2010 |
| CA | CUPA SAN FRANCISCO CO | CUPA Facility Listing | San Francisco County Department of Environmen | 08/05/2021 | 08/05/2021 | 10/29/2021 |
| CA | LUST SAN FRANCISCO | Local Oversite Facilities | Department Of Public Health San Francisco Cou | 09/19/2008 | 09/19/2008 | 09/29/2008 |
| CA | UST SAN FRANCISCO | Underground Storage Tank Information | Department of Public Health | 08/05/2021 | 08/05/2021 | 10/29/2021 |
| CA | UST SAN JOAQUIN | San Joaquin Co. UST | Environmental Health Department | 06/22/2018 | 06/26/2018 | 07/11/2018 |
| CA | CUPA SAN LUIS OBISPO | CUPA Facility List | San Luis Obispo County Public Health Departme | 05/07/2021 | 05/11/2021 | 05/14/2021 |
| CA | BI SAN MATEO | Business Inventory | San Mateo County Environmental Health Service | 02/20/2020 | 02/20/2020 | 04/24/2020 |
| CA | LUST SAN MATEO | Fuel Leak List | San Mateo County Environmental Health Service | 03/29/2019 | 03/29/2019 | 05/29/2019 |
| CA | CUPA SANTA BARBARA | CUPA Facility Listing | Santa Barbara County Public Health Department | 09/08/2011 | 09/09/2011 | 10/07/2011 |
| CA | CUPA SANTA CLARA | Cupa Facility List | Department of Environmental Health | 08/04/2021 | 08/05/2021 | 10/29/2021 |
| CA | HIST LUST SANTA CLARA | HIST LUST - Fuel Leak Site Activity Report | Santa Clara Valley Water District | 03/29/2005 | 03/30/2005 | 04/21/2005 |
| CA | LUST SANTA CLARA | LOP Listing | Department of Environmental Health | 03/03/2014 | 03/05/2014 | 03/18/2014 |
| CA | SAN JOSE HAZMAT | Hazardous Material Facilities | City of San Jose Fire Department | 11/03/2020 | 11/05/2020 | 01/26/2021 |
| CA | CUPA SANTA CRUZ | CUPA Facility List | Santa Cruz County Environmental Health | 01/21/2017 | 02/22/2017 | 05/23/2017 |
| CA | CUPA SHASTA | CUPA Facility List | Shasta County Department of Resource Manageme | 06/15/2017 | 06/19/2017 | 08/09/2017 |
| CA | LUST SOLANO | Leaking Underground Storage Tanks | Solano County Department of Environmental Man | 06/04/2019 | 06/06/2019 | 08/13/2019 |
| CA | UST SOLANO | Underground Storage Tanks | Solano County Department of Environmental Man | 06/22/2021 | 06/23/2021 | 09/17/2021 |
| CA | CUPA SONOMA | Cupa Facility List | County of Sonoma Fire & Emergency Services De | 07/02/2021 | 07/06/2021 | 07/14/2021 |
| CA | LUST SONOMA | Leaking Underground Storage Tank Sites | Department of Health Services | 06/30/2021 | 06/30/2021 | 09/24/2021 |
| CA | CUPA STANISLAUS | CUPA Facility List | Stanislaus County Department of Ennvironmenta | 05/14/2021 | 05/17/2021 | 08/03/2021 |
| CA | UST SUTTER | Underground Storage Tanks | Sutter County Environmental Health Services | 05/25/2021 | 05/26/2021 | 08/18/2021 |
| CA | CUPA TEHAMA | CUPA Facility List | Tehama County Department of Environmental Hea | 01/13/2021 | 01/14/2021 | 04/06/2021 |
| CA | CUPA TRINITY | CUPA Facility List | Department of Toxic Substances Control | 07/14/2021 | 07/15/2021 | 10/06/2021 |
| CA | CUPA TULARE | CUPA Facility List | Tulare County Environmental Health Services D | 04/26/2021 | 04/28/2021 | 07/13/2021 |
| CA | CUPA TUOLUMNE | CUPA Facility List | Divison of Environmental Health | 04/23/2018 | 04/25/2018 | 06/25/2018 |
| CA | BWT VENTURA | Business Plan, Hazardous Waste Producers, and Operating Unde | Ventura County Environmental Health Division | 05/26/2021 | 07/19/2021 | 10/08/2021 |
| CA | LF VENTURA | Inventory of Illegal Abandoned and Inactive Sites | Environmental Health Division | 12/01/2011 | 12/01/2011 | 01/19/2012 |
| CA | LUST VENTURA | Listing of Underground Tank Cleanup Sites | Environmental Health Division | 05/29/2008 | 06/24/2008 | 07/31/2008 |
| CA | MED WASTE VENTURA | Medical Waste Program List | Ventura County Resource Management Agency | 05/26/2021 | 07/19/2021 | 10/07/2021 |
| CA | UST VENTURA | Underground Tank Closed Sites List | Environmental Health Division | 05/26/2021 | 06/04/2021 | 08/27/2021 |
| CA | UST YOLO | Underground Storage Tank Comprehensive Facility Report | Yolo County Department of Health | 06/22/2021 | 06/28/2021 | 09/21/2021 |
| CA | CUPA YUBA | CUPA Facility List | Yuba County Environmental Health Department | 07/20/2021 | 07/20/2021 | 10/08/2021 |

# GOVERNMENT RECORDS SEARCHED / DATA CURRENCY TRACKING

| St | Acronym | Full Name | Government Agency | Gov Date | Arvl. Date | Active Date |
|---|---|---|---|---|---|---|

**STREET AND ADDRESS INFORMATION**

© 2015 TomTom North America, Inc. All rights reserved. This material is proprietary and the subject of copyright protection and other intellectual property rights owned by or licensed to Tele Atlas North America, Inc. The use of this material is subject to the terms of a license agreement. You will be held liable for any unauthorized copying or disclosure of this material.

**3384-001-001 -002 -003**
5018 E AVENUE I
LANCASTER, CA 93535

Inquiry Number: 6739239.2s
November 08, 2021

# The EDR Radius Map™ Report with GeoCheck®

6 Armstrong Road, 4th floor
Shelton, CT 06484
Toll Free: 800.352.0050
www.edrnet.com

# TABLE OF CONTENTS


| SECTION | PAGE |
|---|---|
| Executive Summary | ES1 |
| Overview Map | 2 |
| Detail Map | 3 |
| Map Findings Summary | 4 |
| Map Findings | 9 |
| Orphan Summary | 11 |
| Government Records Searched/Data Currency Tracking | GR-1 |

**GEOCHECK ADDENDUM**

| | |
|---|---|
| Physical Setting Source Addendum | A-1 |
| Physical Setting Source Summary | A-2 |
| Physical Setting SSURGO Soil Map | A-5 |
| Physical Setting Source Map | A-10 |
| Physical Setting Source Map Findings | A-12 |
| Physical Setting Source Records Searched | PSGR-1 |


***Thank you for your business.***
Please contact EDR at 1-800-352-0050
with any questions or comments.


**Disclaimer - Copyright and Trademark Notice**

This Report contains certain information obtained from a variety of public and other sources reasonably available to Environmental Data Resources, Inc. It cannot be concluded from this Report that coverage information for the target and surrounding properties does not exist from other sources. **NO WARRANTY EXPRESSED OR IMPLIED, IS MADE WHATSOEVER IN CONNECTION WITH THIS REPORT. ENVIRONMENTAL DATA RESOURCES, INC. SPECIFICALLY DISCLAIMS THE MAKING OF ANY SUCH WARRANTIES, INCLUDING WITHOUT LIMITATION, MERCHANTABILITY OR FITNESS FOR A PARTICULAR USE OR PURPOSE. ALL RISK IS ASSUMED BY THE USER. IN NO EVENT SHALL ENVIRONMENTAL DATA RESOURCES, INC. BE LIABLE TO ANYONE, WHETHER ARISING OUT OF ERRORS OR OMISSIONS, NEGLIGENCE, ACCIDENT OR ANY OTHER CAUSE, FOR ANY LOSS OF DAMAGE, INCLUDING, WITHOUT LIMITATION, SPECIAL, INCIDENTAL, CONSEQUENTIAL, OR EXEMPLARY DAMAGES. ANY LIABILITY ON THE PART OF ENVIRONMENTAL DATA RESOURCES, INC. IS STRICTLY LIMITED TO A REFUND OF THE AMOUNT PAID FOR THIS REPORT.** Purchaser accepts this Report "AS IS". Any analyses, estimates, ratings, environmental risk levels or risk codes provided in this Report are provided for illustrative purposes only, and are not intended to provide, nor should they be interpreted as providing any facts regarding, or prediction or forecast of, any environmental risk for any property. Only a Phase I Environmental Site Assessment performed by an environmental professional can provide information regarding the environmental risk for any property. Additionally, the information provided in this Report is not to be construed as legal advice.

Copyright 2020 by Environmental Data Resources, Inc. All rights reserved. Reproduction in any media or format, in whole or in part, of any report or map of Environmental Data Resources, Inc., or its affiliates, is prohibited without prior written permission.

EDR and its logos (including Sanborn and Sanborn Map) are trademarks of Environmental Data Resources, Inc. or its affiliates. All other trademarks used herein are the property of their respective owners.

# EXECUTIVE SUMMARY

A search of available environmental records was conducted by Environmental Data Resources, Inc (EDR). The report was designed to assist parties seeking to meet the search requirements of EPA's Standards and Practices for All Appropriate Inquiries (40 CFR Part 312), the ASTM Standard Practice for Environmental Site Assessments (E 1527-13), the ASTM Standard Practice for Environmental Site Assessments for Forestland or Rural Property (E 2247-16), the ASTM Standard Practice for Limited Environmental Due Diligence: Transaction Screen Process (E 1528-14) or custom requirements developed for the evaluation of environmental risk associated with a parcel of real estate.

## TARGET PROPERTY INFORMATION

### ADDRESS

5018 E AVENUE I
LANCASTER, CA 93535

### COORDINATES

| | |
|---|---|
| Latitude (North): | 34.7009580 - 34° 42' 3.44'' |
| Longitude (West): | 118.0324520 - 118° 1' 56.82'' |
| Universal Tranverse Mercator: | Zone 11 |
| UTM X (Meters): | 405441.6 |
| UTM Y (Meters): | 3840169.8 |
| Elevation: | 2405 ft. above sea level |

### USGS TOPOGRAPHIC MAP ASSOCIATED WITH TARGET PROPERTY

| | |
|---|---|
| Target Property Map: | 12021693 LANCASTER EAST, CA |
| Version Date: | 2018 |

### AERIAL PHOTOGRAPHY IN THIS REPORT

| | |
|---|---|
| Portions of Photo from: | 20140515 |
| Source: | USDA |

# MAPPED SITES SUMMARY

Target Property Address:
5018 E AVENUE I
LANCASTER, CA 93535

Click on Map ID to see full detail.

| MAP ID | SITE NAME | ADDRESS | DATABASE ACRONYMS | RELATIVE ELEVATION | DIST (ft. & mi.) DIRECTION |
|---|---|---|---|---|---|
| 1 | SIMI BROTHERS RANCHE | 5018 E AVE I | HWTS | | TP |
| 2 | RUTH I PIPKIN | 5335 E AVE I | HIST UST | Lower | 189, 0.036, North |
| 3 | VERIZON CALIFORNIA: | 5850 E AVENUE I | AST | Higher | 1126, 0.213, ENE |

# EXECUTIVE SUMMARY

## TARGET PROPERTY SEARCH RESULTS

The target property was identified in the following records. For more information on this property see page 9 of the attached EDR Radius Map report:

| Site | Database(s) | EPA ID |
|---|---|---|
| SIMI BROTHERS RANCHE<br>5018 E AVE I<br>LANCASTER, CA 93535 | HWTS | N/A |

## DATABASES WITH NO MAPPED SITES

No mapped sites were found in EDR's search of available ("reasonably ascertainable ") government records either on the target property or within the search radius around the target property for the following databases:

## STANDARD ENVIRONMENTAL RECORDS

### *Federal NPL site list*

NPL ---------- National Priority List
Proposed NPL ---------- Proposed National Priority List Sites
NPL LIENS ---------- Federal Superfund Liens

### *Federal Delisted NPL site list*

Delisted NPL ---------- National Priority List Deletions

### *Federal CERCLIS list*

FEDERAL FACILITY ---------- Federal Facility Site Information listing
SEMS ---------- Superfund Enterprise Management System

### *Federal CERCLIS NFRAP site list*

SEMS-ARCHIVE ---------- Superfund Enterprise Management System Archive

### *Federal RCRA CORRACTS facilities list*

CORRACTS ---------- Corrective Action Report

### *Federal RCRA non-CORRACTS TSD facilities list*

RCRA-TSDF ---------- RCRA - Treatment, Storage and Disposal

### *Federal RCRA generators list*

RCRA-LQG ---------- RCRA - Large Quantity Generators

RCRA-SQG ---- RCRA - Small Quantity Generators
RCRA-VSQG ---- RCRA - Very Small Quantity Generators (Formerly Conditionally Exempt Small Quantity Generators)

***Federal institutional controls / engineering controls registries***

LUCIS ---- Land Use Control Information System
US ENG CONTROLS ---- Engineering Controls Sites List
US INST CONTROLS ---- Institutional Controls Sites List

***Federal ERNS list***

ERNS ---- Emergency Response Notification System

***State- and tribal - equivalent NPL***

RESPONSE ---- State Response Sites

***State- and tribal - equivalent CERCLIS***

ENVIROSTOR ---- EnviroStor Database

***State and tribal landfill and/or solid waste disposal site lists***

SWF/LF ---- Solid Waste Information System

***State and tribal leaking storage tank lists***

LUST ---- Geotracker's Leaking Underground Fuel Tank Report
INDIAN LUST ---- Leaking Underground Storage Tanks on Indian Land
CPS-SLIC ---- Statewide SLIC Cases

***State and tribal registered storage tank lists***

FEMA UST ---- Underground Storage Tank Listing
UST ---- Active UST Facilities
INDIAN UST ---- Underground Storage Tanks on Indian Land

***State and tribal voluntary cleanup sites***

INDIAN VCP ---- Voluntary Cleanup Priority Listing
VCP ---- Voluntary Cleanup Program Properties

***State and tribal Brownfields sites***

BROWNFIELDS ---- Considered Brownfieds Sites Listing

**ADDITIONAL ENVIRONMENTAL RECORDS**

***Local Brownfield lists***

US BROWNFIELDS ---- A Listing of Brownfields Sites

***Local Lists of Landfill / Solid Waste Disposal Sites***

WMUDS/SWAT ---- Waste Management Unit Database

SWRCY Recycler Database
HAULERS Registered Waste Tire Haulers Listing
INDIAN ODI Report on the Status of Open Dumps on Indian Lands
ODI Open Dump Inventory
DEBRIS REGION 9 Torres Martinez Reservation Illegal Dump Site Locations
IHS OPEN DUMPS Open Dumps on Indian Land

***Local Lists of Hazardous waste / Contaminated Sites***

US HIST CDL Delisted National Clandestine Laboratory Register
AOCONCERN Key Areas of Concerns in Los Angeles County
HIST Cal-Sites Historical Calsites Database
SCH School Property Evaluation Program
CDL Clandestine Drug Labs
CERS HAZ WASTE CERS HAZ WASTE
Toxic Pits Toxic Pits Cleanup Act Sites
US CDL National Clandestine Laboratory Register
AQUEOUS FOAM Former Fire Training Facility Assessments Listing
PFAS PFAS Contamination Site Location Listing

***Local Lists of Registered Storage Tanks***

SWEEPS UST SWEEPS UST Listing
CERS TANKS California Environmental Reporting System (CERS) Tanks
CA FID UST Facility Inventory Database

***Local Land Records***

LIENS Environmental Liens Listing
LIENS 2 CERCLA Lien Information
DEED Deed Restriction Listing

***Records of Emergency Release Reports***

HMIRS Hazardous Materials Information Reporting System
CHMIRS California Hazardous Material Incident Report System
LDS Land Disposal Sites Listing
MCS Military Cleanup Sites Listing
SPILLS 90 SPILLS 90 data from FirstSearch

***Other Ascertainable Records***

RCRA NonGen / NLR RCRA - Non Generators / No Longer Regulated
FUDS Formerly Used Defense Sites
DOD Department of Defense Sites
SCRD DRYCLEANERS State Coalition for Remediation of Drycleaners Listing
US FIN ASSUR Financial Assurance Information
EPA WATCH LIST EPA WATCH LIST
2020 COR ACTION 2020 Corrective Action Program List
TSCA Toxic Substances Control Act
TRIS Toxic Chemical Release Inventory System
SSTS Section 7 Tracking Systems
ROD Records Of Decision
RMP Risk Management Plans
RAATS RCRA Administrative Action Tracking System

# EXECUTIVE SUMMARY

| | |
|---|---|
| PRP | Potentially Responsible Parties |
| PADS | PCB Activity Database System |
| ICIS | Integrated Compliance Information System |
| FTTS | FIFRA/ TSCA Tracking System - FIFRA (Federal Insecticide, Fungicide, & Rodenticide Act)/TSCA (Toxic Substances Control Act) |
| MLTS | Material Licensing Tracking System |
| COAL ASH DOE | Steam-Electric Plant Operation Data |
| COAL ASH EPA | Coal Combustion Residues Surface Impoundments List |
| PCB TRANSFORMER | PCB Transformer Registration Database |
| RADINFO | Radiation Information Database |
| HIST FTTS | FIFRA/TSCA Tracking System Administrative Case Listing |
| DOT OPS | Incident and Accident Data |
| CONSENT | Superfund (CERCLA) Consent Decrees |
| INDIAN RESERV | Indian Reservations |
| FUSRAP | Formerly Utilized Sites Remedial Action Program |
| UMTRA | Uranium Mill Tailings Sites |
| LEAD SMELTERS | Lead Smelter Sites |
| US AIRS | Aerometric Information Retrieval System Facility Subsystem |
| US MINES | Mines Master Index File |
| ABANDONED MINES | Abandoned Mines |
| FINDS | Facility Index System/Facility Registry System |
| DOCKET HWC | Hazardous Waste Compliance Docket Listing |
| UXO | Unexploded Ordnance Sites |
| ECHO | Enforcement & Compliance History Information |
| FUELS PROGRAM | EPA Fuels Program Registered Listing |
| CA BOND EXP. PLAN | Bond Expenditure Plan |
| Cortese | "Cortese" Hazardous Waste & Substances Sites List |
| CUPA Listings | CUPA Resources List |
| DRYCLEANERS | Cleaner Facilities |
| EMI | Emissions Inventory Data |
| ENF | Enforcement Action Listing |
| Financial Assurance | Financial Assurance Information Listing |
| HAZNET | Facility and Manifest Data |
| ICE | ICE |
| HIST CORTESE | Hazardous Waste & Substance Site List |
| LOS ANGELES CO. HMS | HMS: Street Number List |
| HWP | EnviroStor Permitted Facilities Listing |
| HWT | Registered Hazardous Waste Transporter Database |
| MINES | Mines Site Location Listing |
| MWMP | Medical Waste Management Program Listing |
| NPDES | NPDES Permits Listing |
| PEST LIC | Pesticide Regulation Licenses Listing |
| PROC | Certified Processors Database |
| Notify 65 | Proposition 65 Records |
| LA Co. Site Mitigation | Site Mitigation List |
| UIC | UIC Listing |
| UIC GEO | UIC GEO (GEOTRACKER) |
| WASTEWATER PITS | Oil Wastewater Pits Listing |
| WDS | Waste Discharge System |
| WIP | Well Investigation Program Case List |
| MILITARY PRIV SITES | MILITARY PRIV SITES (GEOTRACKER) |
| PROJECT | PROJECT (GEOTRACKER) |
| WDR | Waste Discharge Requirements Listing |
| CIWQS | California Integrated Water Quality System |
| CERS | CERS |

# EXECUTIVE SUMMARY

NON-CASE INFO ---------- NON-CASE INFO (GEOTRACKER)
OTHER OIL GAS ---------- OTHER OIL & GAS (GEOTRACKER)
PROD WATER PONDS ---------- PROD WATER PONDS (GEOTRACKER)
SAMPLING POINT ---------- SAMPLING POINT (GEOTRACKER)
WELL STIM PROJ ---------- Well Stimulation Project (GEOTRACKER)
MINES MRDS ---------- Mineral Resources Data System
LOS ANGELES CO LF METHANE ---------- Methane Producing Landfills

**EDR HIGH RISK HISTORICAL RECORDS**

***EDR Exclusive Records***

EDR MGP ---------- EDR Proprietary Manufactured Gas Plants
EDR Hist Auto ---------- EDR Exclusive Historical Auto Stations
EDR Hist Cleaner ---------- EDR Exclusive Historical Cleaners

**EDR RECOVERED GOVERNMENT ARCHIVES**

***Exclusive Recovered Govt. Archives***

RGA LF ---------- Recovered Government Archive Solid Waste Facilities List
RGA LUST ---------- Recovered Government Archive Leaking Underground Storage Tank

**SURROUNDING SITES: SEARCH RESULTS**

Surrounding sites were identified in the following databases.

Elevations have been determined from the USGS Digital Elevation Model and should be evaluated on a relative (not an absolute) basis. Relative elevation information between sites of close proximity should be field verified. Sites with an elevation equal to or higher than the target property have been differentiated below from sites with an elevation lower than the target property.
Page numbers and map identification numbers refer to the EDR Radius Map report where detailed data on individual sites can be reviewed.

Sites listed in ***bold italics*** are in multiple databases.

Unmappable (orphan) sites are not considered in the foregoing analysis.

**STANDARD ENVIRONMENTAL RECORDS**

***State and tribal registered storage tank lists***

AST: A listing of aboveground storage tank petroleum storage tank locations.

A review of the AST list, as provided by EDR, has revealed that there is 1 AST site within approximately 0.25 miles of the target property.

| Equal/Higher Elevation | Address | Direction / Distance | Map ID | Page |
|---|---|---|---|---|
| VERIZON CALIFORNIA: | 5850 E AVENUE I | ENE 1/8 - 1/4 (0.213 mi.) | 3 | 10 |
| Database: AST, Date of Government Version: 07/06/2016 | | | | |

**ADDITIONAL ENVIRONMENTAL RECORDS**

***Local Lists of Registered Storage Tanks***

HIST UST: Historical UST Registered Database.

A review of the HIST UST list, as provided by EDR, and dated 10/15/1990 has revealed that there is 1 HIST UST site within approximately 0.25 miles of the target property.

| Lower Elevation | Address | Direction / Distance | Map ID | Page |
|---|---|---|---|---|
| RUTH I PIPKIN<br>Facility Id: 00000055726 | 5335 E AVE I | N 0 - 1/8 (0.036 mi.) | 2 | 9 |

# EXECUTIVE SUMMARY

Due to poor or inadequate address information, the following sites were not mapped. Count: 4 records.

| Site Name | Database(s) |
|---|---|
| | CDL |
| | CDL |
| ALADDIN CLEANERS, R.K. NATHA & D P | DRYCLEANERS |
| 30TH STREET EAST PIT | SWF/LF |

# OVERVIEW MAP - 6739239.2S

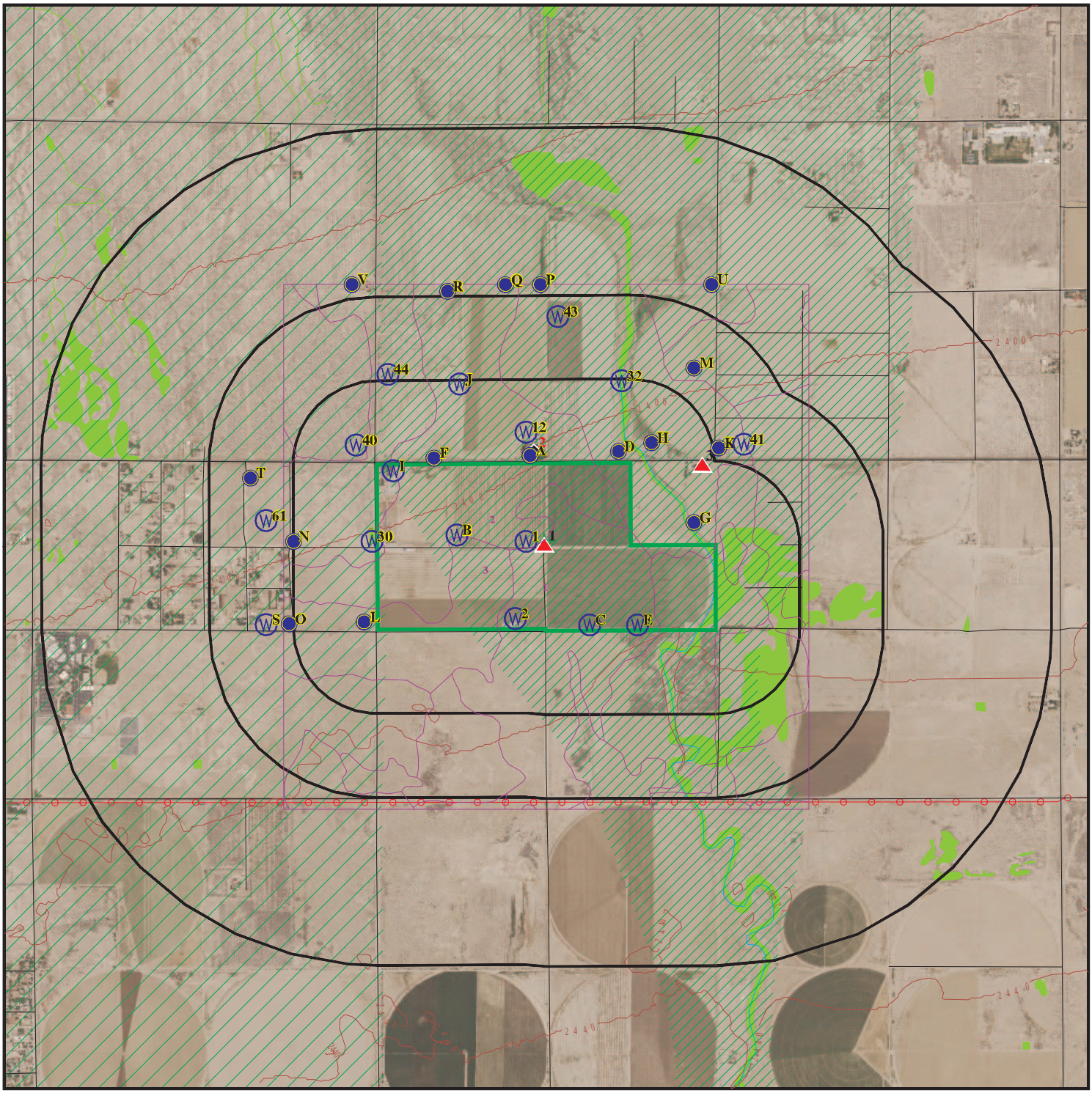


Target Property

Sites at elevations higher than or equal to the target property

Sites at elevations lower than the target property

Manufactured Gas Plants

National Priority List Sites

Dept. Defense Sites

0 1/4 1/2 1 Miles

Indian Reservations BIA

Power transmission lines

Special Flood Hazard Area (1%)

0.2% Annual Chance Flood Hazard

National Wetland Inventory

State Wetlands

Areas of Concern

This report includes Interactive Map Layers to display and/or hide map information. The legend includes only those icons for the default map view.

| | | | |
|---|---|---|---|
| SITE NAME: | 3384-001-001 -002 -003 | CLIENT: | Summit Environmental Systems |
| ADDRESS: | 5018 E AVENUE I | CONTACT: | Robert Glaser |
| | LANCASTER CA 93535 | INQUIRY #: | 6739239.2s |
| LAT/LONG: | 34.700958 / 118.032452 | DATE: | November 08, 2021 8:40 am |

Copyright © 2021 EDR, Inc. © 2015 TomTom Rel. 2015.

# DETAIL MAP - 6739239.2S

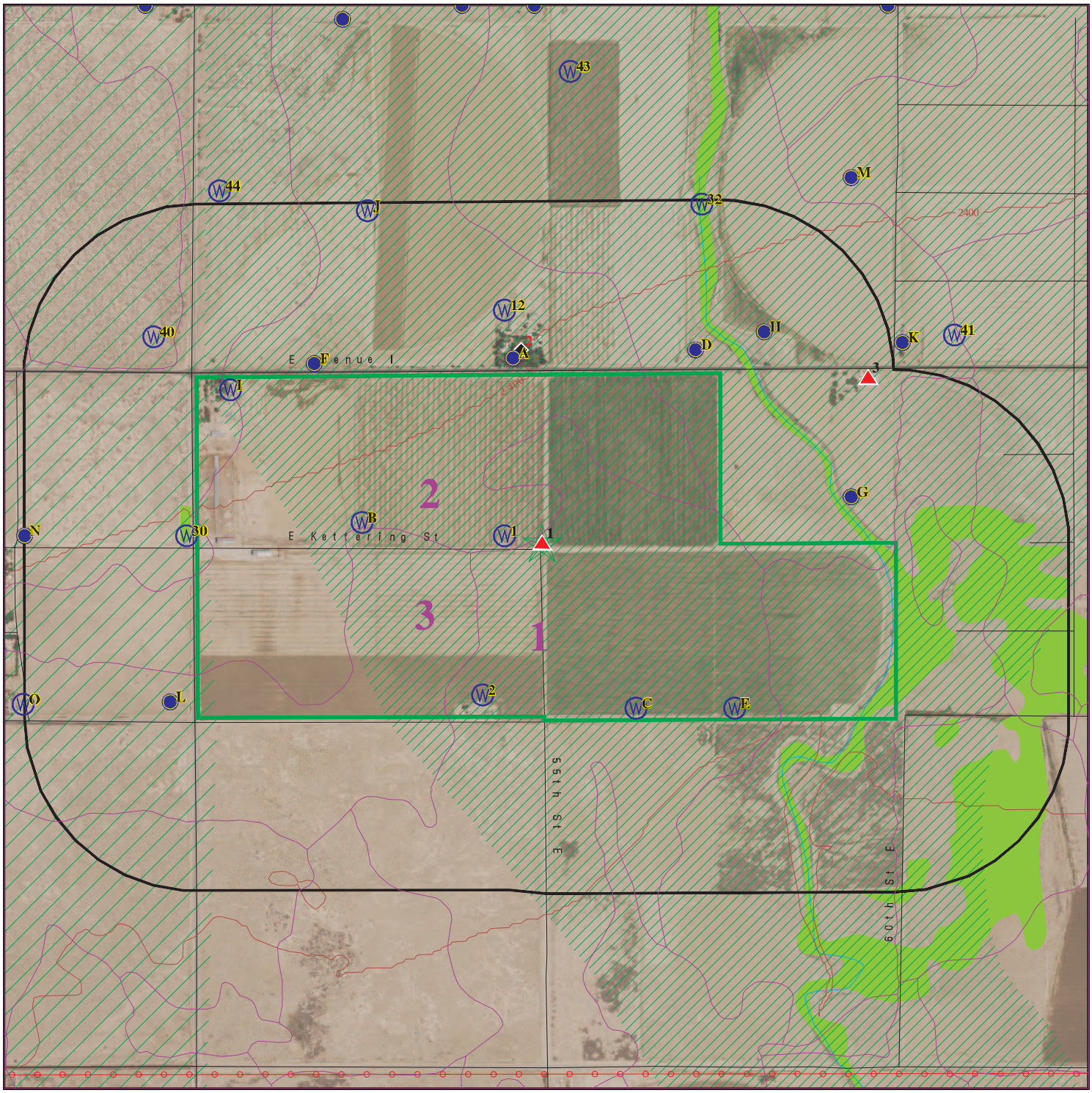


Target Property

Sites at elevations higher than or equal to the target property

Sites at elevations lower than the target property

Manufactured Gas Plants

Sensitive Receptors

National Priority List Sites

Dept. Defense Sites

0 1/8 1/4 1/2 Miles

Indian Reservations BIA

Power transmission lines

Special Flood Hazard Area (1%)

0.2% Annual Chance Flood Hazard

National Wetland Inventory

State Wetlands

Areas of Concern

This report includes Interactive Map Layers to display and/or hide map information. The legend includes only those icons for the default map view.

| | | | |
|---|---|---|---|
| SITE NAME: | 3384-001-001 -002 -003 | CLIENT: | Summit Environmental Systems |
| ADDRESS: | 5018 E AVENUE I<br>LANCASTER CA 93535 | CONTACT: | Robert Glaser |
| | | INQUIRY #: | 6739239.2s |
| LAT/LONG: | 34.700958 / 118.032452 | DATE: | November 08, 2021 8:41 am |

Copyright © 2021 EDR, Inc. © 2015 TomTom Rel. 2015.

# MAP FINDINGS SUMMARY

| Database | Search Distance (Miles) | Target Property | < 1/8 | 1/8 - 1/4 | 1/4 - 1/2 | 1/2 - 1 | > 1 | Total Plotted |
|---|---|---|---|---|---|---|---|---|
| **STANDARD ENVIRONMENTAL RECORDS** | | | | | | | | |
| ***Federal NPL site list*** | | | | | | | | |
| NPL | 1.000 | | 0 | 0 | 0 | 0 | NR | 0 |
| Proposed NPL | 1.000 | | 0 | 0 | 0 | 0 | NR | 0 |
| NPL LIENS | 1.000 | | 0 | 0 | 0 | 0 | NR | 0 |
| ***Federal Delisted NPL site list*** | | | | | | | | |
| Delisted NPL | 1.000 | | 0 | 0 | 0 | 0 | NR | 0 |
| ***Federal CERCLIS list*** | | | | | | | | |
| FEDERAL FACILITY | 0.500 | | 0 | 0 | 0 | NR | NR | 0 |
| SEMS | 0.500 | | 0 | 0 | 0 | NR | NR | 0 |
| ***Federal CERCLIS NFRAP site list*** | | | | | | | | |
| SEMS-ARCHIVE | 0.500 | | 0 | 0 | 0 | NR | NR | 0 |
| ***Federal RCRA CORRACTS facilities list*** | | | | | | | | |
| CORRACTS | 1.000 | | 0 | 0 | 0 | 0 | NR | 0 |
| ***Federal RCRA non-CORRACTS TSD facilities list*** | | | | | | | | |
| RCRA-TSDF | 0.500 | | 0 | 0 | 0 | NR | NR | 0 |
| ***Federal RCRA generators list*** | | | | | | | | |
| RCRA-LQG | 0.250 | | 0 | 0 | NR | NR | NR | 0 |
| RCRA-SQG | 0.250 | | 0 | 0 | NR | NR | NR | 0 |
| RCRA-VSQG | 0.250 | | 0 | 0 | NR | NR | NR | 0 |
| ***Federal institutional controls / engineering controls registries*** | | | | | | | | |
| LUCIS | 0.500 | | 0 | 0 | 0 | NR | NR | 0 |
| US ENG CONTROLS | 0.500 | | 0 | 0 | 0 | NR | NR | 0 |
| US INST CONTROLS | 0.500 | | 0 | 0 | 0 | NR | NR | 0 |
| ***Federal ERNS list*** | | | | | | | | |
| ERNS | 0.001 | | 0 | NR | NR | NR | NR | 0 |
| ***State- and tribal - equivalent NPL*** | | | | | | | | |
| RESPONSE | 1.000 | | 0 | 0 | 0 | 0 | NR | 0 |
| ***State- and tribal - equivalent CERCLIS*** | | | | | | | | |
| ENVIROSTOR | 1.000 | | 0 | 0 | 0 | 0 | NR | 0 |
| ***State and tribal landfill and/or solid waste disposal site lists*** | | | | | | | | |
| SWF/LF | 0.500 | | 0 | 0 | 0 | NR | NR | 0 |
| ***State and tribal leaking storage tank lists*** | | | | | | | | |
| LUST | 0.500 | | 0 | 0 | 0 | NR | NR | 0 |

# MAP FINDINGS SUMMARY

| Database | Search Distance (Miles) | Target Property | < 1/8 | 1/8 - 1/4 | 1/4 - 1/2 | 1/2 - 1 | > 1 | Total Plotted |
|---|---|---|---|---|---|---|---|---|
| INDIAN LUST | 0.500 | | 0 | 0 | 0 | NR | NR | 0 |
| CPS-SLIC | 0.500 | | 0 | 0 | 0 | NR | NR | 0 |
| ***State and tribal registered storage tank lists*** | | | | | | | | |
| FEMA UST | 0.250 | | 0 | 0 | NR | NR | NR | 0 |
| UST | 0.250 | | 0 | 0 | NR | NR | NR | 0 |
| AST | 0.250 | | 0 | 1 | NR | NR | NR | 1 |
| INDIAN UST | 0.250 | | 0 | 0 | NR | NR | NR | 0 |
| ***State and tribal voluntary cleanup sites*** | | | | | | | | |
| INDIAN VCP | 0.500 | | 0 | 0 | 0 | NR | NR | 0 |
| VCP | 0.500 | | 0 | 0 | 0 | NR | NR | 0 |
| ***State and tribal Brownfields sites*** | | | | | | | | |
| BROWNFIELDS | 0.500 | | 0 | 0 | 0 | NR | NR | 0 |
| **ADDITIONAL ENVIRONMENTAL RECORDS** | | | | | | | | |
| ***Local Brownfield lists*** | | | | | | | | |
| US BROWNFIELDS | 0.500 | | 0 | 0 | 0 | NR | NR | 0 |
| ***Local Lists of Landfill / Solid Waste Disposal Sites*** | | | | | | | | |
| WMUDS/SWAT | 0.500 | | 0 | 0 | 0 | NR | NR | 0 |
| SWRCY | 0.500 | | 0 | 0 | 0 | NR | NR | 0 |
| HAULERS | 0.001 | | 0 | NR | NR | NR | NR | 0 |
| INDIAN ODI | 0.500 | | 0 | 0 | 0 | NR | NR | 0 |
| ODI | 0.500 | | 0 | 0 | 0 | NR | NR | 0 |
| DEBRIS REGION 9 | 0.500 | | 0 | 0 | 0 | NR | NR | 0 |
| IHS OPEN DUMPS | 0.500 | | 0 | 0 | 0 | NR | NR | 0 |
| ***Local Lists of Hazardous waste / Contaminated Sites*** | | | | | | | | |
| US HIST CDL | 0.001 | | 0 | NR | NR | NR | NR | 0 |
| AOCONCERN | 1.000 | | 0 | 0 | 0 | 0 | NR | 0 |
| HIST Cal-Sites | 1.000 | | 0 | 0 | 0 | 0 | NR | 0 |
| SCH | 0.250 | | 0 | 0 | NR | NR | NR | 0 |
| CDL | 0.001 | | 0 | NR | NR | NR | NR | 0 |
| CERS HAZ WASTE | 0.250 | | 0 | 0 | NR | NR | NR | 0 |
| Toxic Pits | 1.000 | | 0 | 0 | 0 | 0 | NR | 0 |
| US CDL | 0.001 | | 0 | NR | NR | NR | NR | 0 |
| AQUEOUS FOAM | TP | | NR | NR | NR | NR | NR | 0 |
| PFAS | 0.500 | | 0 | 0 | 0 | NR | NR | 0 |
| ***Local Lists of Registered Storage Tanks*** | | | | | | | | |
| SWEEPS UST | 0.250 | | 0 | 0 | NR | NR | NR | 0 |
| HIST UST | 0.250 | | 1 | 0 | NR | NR | NR | 1 |
| CERS TANKS | 0.250 | | 0 | 0 | NR | NR | NR | 0 |
| CA FID UST | 0.250 | | 0 | 0 | NR | NR | NR | 0 |
| ***Local Land Records*** | | | | | | | | |
| LIENS | 0.001 | | 0 | NR | NR | NR | NR | 0 |

# MAP FINDINGS SUMMARY

| Database | Search Distance (Miles) | Target Property | < 1/8 | 1/8 - 1/4 | 1/4 - 1/2 | 1/2 - 1 | > 1 | Total Plotted |
|---|---|---|---|---|---|---|---|---|
| LIENS 2 | 0.001 | | 0 | NR | NR | NR | NR | 0 |
| DEED | 0.500 | | 0 | 0 | 0 | NR | NR | 0 |
| ***Records of Emergency Release Reports*** | | | | | | | | |
| HMIRS | 0.001 | | 0 | NR | NR | NR | NR | 0 |
| CHMIRS | 0.001 | | 0 | NR | NR | NR | NR | 0 |
| LDS | 0.001 | | 0 | NR | NR | NR | NR | 0 |
| MCS | 0.001 | | 0 | NR | NR | NR | NR | 0 |
| SPILLS 90 | 0.001 | | 0 | NR | NR | NR | NR | 0 |
| ***Other Ascertainable Records*** | | | | | | | | |
| RCRA NonGen / NLR | 0.250 | | 0 | 0 | NR | NR | NR | 0 |
| FUDS | 1.000 | | 0 | 0 | 0 | 0 | NR | 0 |
| DOD | 1.000 | | 0 | 0 | 0 | 0 | NR | 0 |
| SCRD DRYCLEANERS | 0.500 | | 0 | 0 | 0 | NR | NR | 0 |
| US FIN ASSUR | 0.001 | | 0 | NR | NR | NR | NR | 0 |
| EPA WATCH LIST | 0.001 | | 0 | NR | NR | NR | NR | 0 |
| 2020 COR ACTION | 0.250 | | 0 | 0 | NR | NR | NR | 0 |
| TSCA | 0.001 | | 0 | NR | NR | NR | NR | 0 |
| TRIS | 0.001 | | 0 | NR | NR | NR | NR | 0 |
| SSTS | 0.001 | | 0 | NR | NR | NR | NR | 0 |
| ROD | 1.000 | | 0 | 0 | 0 | 0 | NR | 0 |
| RMP | 0.001 | | 0 | NR | NR | NR | NR | 0 |
| RAATS | 0.001 | | 0 | NR | NR | NR | NR | 0 |
| PRP | 0.001 | | 0 | NR | NR | NR | NR | 0 |
| PADS | 0.001 | | 0 | NR | NR | NR | NR | 0 |
| ICIS | 0.001 | | 0 | NR | NR | NR | NR | 0 |
| FTTS | 0.001 | | 0 | NR | NR | NR | NR | 0 |
| MLTS | 0.001 | | 0 | NR | NR | NR | NR | 0 |
| COAL ASH DOE | 0.001 | | 0 | NR | NR | NR | NR | 0 |
| COAL ASH EPA | 0.500 | | 0 | 0 | 0 | NR | NR | 0 |
| PCB TRANSFORMER | 0.001 | | 0 | NR | NR | NR | NR | 0 |
| RADINFO | 0.001 | | 0 | NR | NR | NR | NR | 0 |
| HIST FTTS | 0.001 | | 0 | NR | NR | NR | NR | 0 |
| DOT OPS | 0.001 | | 0 | NR | NR | NR | NR | 0 |
| CONSENT | 1.000 | | 0 | 0 | 0 | 0 | NR | 0 |
| INDIAN RESERV | 1.000 | | 0 | 0 | 0 | 0 | NR | 0 |
| FUSRAP | 1.000 | | 0 | 0 | 0 | 0 | NR | 0 |
| UMTRA | 0.500 | | 0 | 0 | 0 | NR | NR | 0 |
| LEAD SMELTERS | 0.001 | | 0 | NR | NR | NR | NR | 0 |
| US AIRS | 0.001 | | 0 | NR | NR | NR | NR | 0 |
| US MINES | 0.250 | | 0 | 0 | NR | NR | NR | 0 |
| ABANDONED MINES | 0.250 | | 0 | 0 | NR | NR | NR | 0 |
| FINDS | 0.001 | | 0 | NR | NR | NR | NR | 0 |
| DOCKET HWC | 0.001 | | 0 | NR | NR | NR | NR | 0 |
| UXO | 1.000 | | 0 | 0 | 0 | 0 | NR | 0 |
| ECHO | 0.001 | | 0 | NR | NR | NR | NR | 0 |
| FUELS PROGRAM | 0.250 | | 0 | 0 | NR | NR | NR | 0 |
| CA BOND EXP. PLAN | 1.000 | | 0 | 0 | 0 | 0 | NR | 0 |
| Cortese | 0.500 | | 0 | 0 | 0 | NR | NR | 0 |
| CUPA Listings | 0.250 | | 0 | 0 | NR | NR | NR | 0 |

# MAP FINDINGS SUMMARY

| Database | Search Distance (Miles) | Target Property | < 1/8 | 1/8 - 1/4 | 1/4 - 1/2 | 1/2 - 1 | > 1 | Total Plotted |
|---|---|---|---|---|---|---|---|---|
| DRYCLEANERS | 0.250 | | 0 | 0 | NR | NR | NR | 0 |
| EMI | 0.001 | | 0 | NR | NR | NR | NR | 0 |
| ENF | 0.001 | | 0 | NR | NR | NR | NR | 0 |
| Financial Assurance | 0.001 | | 0 | NR | NR | NR | NR | 0 |
| HAZNET | 0.001 | | 0 | NR | NR | NR | NR | 0 |
| ICE | 0.001 | | 0 | NR | NR | NR | NR | 0 |
| HIST CORTESE | 0.500 | | 0 | 0 | 0 | NR | NR | 0 |
| LOS ANGELES CO. HMS | 0.001 | | 0 | NR | NR | NR | NR | 0 |
| HWP | 1.000 | | 0 | 0 | 0 | 0 | NR | 0 |
| HWT | 0.250 | | 0 | 0 | NR | NR | NR | 0 |
| MINES | 0.250 | | 0 | 0 | NR | NR | NR | 0 |
| MWMP | 0.250 | | 0 | 0 | NR | NR | NR | 0 |
| NPDES | 0.001 | | 0 | NR | NR | NR | NR | 0 |
| PEST LIC | 0.001 | | 0 | NR | NR | NR | NR | 0 |
| PROC | 0.500 | | 0 | 0 | 0 | NR | NR | 0 |
| Notify 65 | 1.000 | | 0 | 0 | 0 | 0 | NR | 0 |
| LA Co. Site Mitigation | 0.001 | | 0 | NR | NR | NR | NR | 0 |
| UIC | 0.001 | | 0 | NR | NR | NR | NR | 0 |
| UIC GEO | 0.001 | | 0 | NR | NR | NR | NR | 0 |
| WASTEWATER PITS | 0.500 | | 0 | 0 | 0 | NR | NR | 0 |
| WDS | 0.001 | | 0 | NR | NR | NR | NR | 0 |
| WIP | 0.250 | | 0 | 0 | NR | NR | NR | 0 |
| MILITARY PRIV SITES | 0.001 | | 0 | NR | NR | NR | NR | 0 |
| PROJECT | 0.001 | | 0 | NR | NR | NR | NR | 0 |
| WDR | 0.001 | | 0 | NR | NR | NR | NR | 0 |
| CIWQS | 0.001 | | 0 | NR | NR | NR | NR | 0 |
| CERS | 0.001 | | 0 | NR | NR | NR | NR | 0 |
| NON-CASE INFO | 0.001 | | 0 | NR | NR | NR | NR | 0 |
| OTHER OIL GAS | 0.001 | | 0 | NR | NR | NR | NR | 0 |
| PROD WATER PONDS | 0.001 | | 0 | NR | NR | NR | NR | 0 |
| SAMPLING POINT | 0.001 | | 0 | NR | NR | NR | NR | 0 |
| WELL STIM PROJ | 0.001 | | 0 | NR | NR | NR | NR | 0 |
| MINES MRDS | 0.001 | | 0 | NR | NR | NR | NR | 0 |
| HWTS | TP | 1 | NR | NR | NR | NR | NR | 1 |
| LOS ANGELES CO LF METHANE | 0.500 | | 0 | 0 | 0 | NR | NR | 0 |

**EDR HIGH RISK HISTORICAL RECORDS**

***EDR Exclusive Records***

| | | | | | | | | |
|---|---|---|---|---|---|---|---|---|
| EDR MGP | 1.000 | | 0 | 0 | 0 | 0 | NR | 0 |
| EDR Hist Auto | 0.125 | | 0 | NR | NR | NR | NR | 0 |
| EDR Hist Cleaner | 0.125 | | 0 | NR | NR | NR | NR | 0 |

**EDR RECOVERED GOVERNMENT ARCHIVES**

***Exclusive Recovered Govt. Archives***

| | | | | | | | | |
|---|---|---|---|---|---|---|---|---|
| RGA LF | 0.001 | | 0 | NR | NR | NR | NR | 0 |
| RGA LUST | 0.001 | | 0 | NR | NR | NR | NR | 0 |

| | | | | | | | | |
|---|---|---|---|---|---|---|---|---|
| - Totals -- | | 1 | 1 | 1 | 0 | 0 | 0 | 3 |

# MAP FINDINGS SUMMARY

| Database | Search Distance (Miles) | Target Property | < 1/8 | 1/8 - 1/4 | 1/4 - 1/2 | 1/2 - 1 | > 1 | Total Plotted |
|---|---|---|---|---|---|---|---|---|

NOTES:

TP = Target Property

NR = Not Requested at this Search Distance

Sites may be listed in more than one database

**1** **SIMI BROTHERS RANCHERS** **HWTS** **S124840424**
**Target Property** **5018 E AVE I** **N/A**
**LANCASTER, CA 93535**

**Actual: 2405 ft.**

HWTS:

| | |
|---|---|
| Name: | SIMI BROTHERS RANCHERS |
| Address: | 5018 E AVE I |
| Address 2: | Not reported |
| City,State,Zip: | LANCASTER, CA 93535 |
| EPA ID: | CAL000262712 |
| Inactive Date: | 06/30/2003 |
| Create Date: | 11/22/2002 |
| Last Act Date: | 04/19/2004 |
| Mailing Name: | Not reported |
| Mailing Address: | 5018 E AVE I |
| Mailing Address 2: | Not reported |
| Mailing City,State,Zip: | LANCASTER, CA 93535 |
| Owner Name: | ROY JAY SIMI TRUST |
| Owner Address: | 5018 E AVE I |
| Owner Address 2: | Not reported |
| Owner City,State,Zip: | LANCASTER, CA 93535 |
| Contact Name: | LEO SIMI |
| Contact Address: | 5018 E AVE I |
| Contact Address 2: | Not reported |
| City,State,Zip: | LANCASTER, CA 93535 |

NAICS:

| | |
|---|---|
| EPA ID: | CAL000262712 |
| Create Date: | 2002-11-22 11:49:05.670 |
| NAICS Code: | 111998 |
| NAICS Description: | All Other Miscellaneous Crop Farming |
| Issued EPA ID Date: | 2002-11-22 11:49:05.64000 |
| Inactive Date: | 2003-06-30 00:00:00 |
| Facility Name: | SIMI BROTHERS RANCHERS |
| Facility Address: | 5018 E AVE I |
| Facility Address 2: | Not reported |
| Facility City: | LANCASTER |
| Facility County: | Not reported |
| Facility State: | CA |
| Facility Zip: | 93535 |

---

**2** **RUTH I PIPKIN** **HIST UST** **U001586824**
**North** **5335 E AVE I** **N/A**
**< 1/8** **LANCASTER, CA 93535**
**0.036 mi.**
**189 ft.**

**Relative: Lower**

**Actual: 2399 ft.**

HIST UST:

| | |
|---|---|
| Name: | RUTH I PIPKIN |
| Address: | 5335 E AVE I |
| City,State,Zip: | LANCASTER, CA 93535 |
| File Number: | 000280E2 |
| URL: | http://geotracker.waterboards.ca.gov/ustpdfs/pdf/000280E2.pdf |
| Region: | STATE |
| Facility ID: | 00000055726 |
| Facility Type: | Other |
| Other Type: | FARM |
| Contact Name: | RUTH PIPKIN |
| Telephone: | 8059461775 |

**RUTH I PIPKIN (Continued)** **U001586824**

| | |
|---|---|
| Owner Name: | RUTH I. PIPKIN |
| Owner Address: | 5335 E. AVE. I |
| Owner City,St,Zip: | LANCASTER, CA 93535 |
| Total Tanks: | 0001 |
| | |
| Tank Num: | 001 |
| Container Num: | 1 |
| Year Installed: | 1935 |
| Tank Capacity: | 00000530 |
| Tank Used for: | PRODUCT |
| Type of Fuel: | REGULAR |
| Container Construction Thickness: | Not reported |
| Leak Detection: | Stock Inventor |

Click here for Geo Tracker PDF:

---

**3** **VERIZON CALIFORNIA: ANTELOPE CO** **AST** **A100425877**
**ENE** **5850 E AVENUE I** **N/A**
**1/8-1/4** **LANCASTER, CA 93535**
**0.213 mi.**
**1126 ft.**

**Relative:** **Higher**

**Actual:** **2408 ft.**

AST:

| | |
|---|---|
| Name: | VERIZON CALIFORNIA: ANTELOPE CO |
| Address: | 5850 E AVENUE I |
| City/Zip: | LANCASTER,93535 |
| Certified Unified Program Agencies: | Not reported |
| Owner: | Verizon California Inc. |
| Total Gallons: | Not reported |
| CERSID: | 10140981 |
| Facility ID: | LACoFA0004162 |
| Business Name: | Frontier California, Inc. |
| Phone: | 805-946-1100 |
| Fax: | (909) 628-1080 |
| Mailing Address: | 280 S. Locust Street |
| Mailing Address City: | Pomona |
| Mailing Address State: | CA |
| Mailing Address Zip Code: | 91766 |
| Operator Name: | Verizon California Inc. |
| Operator Phone: | 626-960-2629 |
| Owner Phone: | 909-620-5962 |
| Owner Mail Address: | 280 S. Locust Street |
| Owner State: | CA |
| Owner Zip Code: | 91766 |
| Owner Country: | United States |
| Property Owner Name: | Verizon California Inc. |
| Property Owner Phone: | 909-620-5498 |
| Property Owner Mailing Address: | 280 S. Locust Street |
| Property Owner City: | Pomona |
| Property Owner Stat : | CA |
| Property Owner Zip Code: | 91766 |
| Property Owner Country: | United States |
| EPAID: | Not reported |

Count: 4 records. ORPHAN SUMMARY

| City | EDR ID | Site Name | Site Address | Zip | Database(s) |
|---|---|---|---|---|---|
| LAKE LOS ANGELES | S107529979 | | 18192 AVENUE O | 93535 | CDL |
| LANCASTER | S111075737 | 30TH STREET EAST PIT | 30TH STREET EAST AND AVENUE H- | | SWF/LF |
| LANCASTER | S121693668 | ALADDIN CLEANERS, R.K. NATHA & D P | ;LUO8,LL W AVENUE J | 93535 | DRYCLEANERS |
| LANCASTER | S109254136 | | AVENUE K, BETWEEN 80TH STREET | 93535 | CDL |

# GOVERNMENT RECORDS SEARCHED / DATA CURRENCY TRACKING

To maintain currency of the following federal and state databases, EDR contacts the appropriate governmental agency on a monthly or quarterly basis, as required.

**Number of Days to Update:** Provides confirmation that EDR is reporting records that have been updated within 90 days from the date the government agency made the information available to the public.

**STANDARD ENVIRONMENTAL RECORDS**

***Federal NPL site list***

NPL: National Priority List

National Priorities List (Superfund). The NPL is a subset of CERCLIS and identifies over 1,200 sites for priority cleanup under the Superfund Program. NPL sites may encompass relatively large areas. As such, EDR provides polygon coverage for over 1,000 NPL site boundaries produced by EPA's Environmental Photographic Interpretation Center (EPIC) and regional EPA offices.

Date of Government Version: 07/29/2021
Date Data Arrived at EDR: 08/04/2021
Date Made Active in Reports: 08/31/2021
Number of Days to Update: 27

Source: EPA
Telephone: N/A
Last EDR Contact: 11/05/2021
Next Scheduled EDR Contact: 01/10/2022
Data Release Frequency: Quarterly

NPL Site Boundaries

Sources:

EPA's Environmental Photographic Interpretation Center (EPIC)
Telephone: 202-564-7333

EPA Region 1
Telephone 617-918-1143

EPA Region 6
Telephone: 214-655-6659

EPA Region 3
Telephone 215-814-5418

EPA Region 7
Telephone: 913-551-7247

EPA Region 4
Telephone 404-562-8033

EPA Region 8
Telephone: 303-312-6774

EPA Region 5
Telephone 312-886-6686

EPA Region 9
Telephone: 415-947-4246

EPA Region 10
Telephone 206-553-8665

Proposed NPL: Proposed National Priority List Sites

A site that has been proposed for listing on the National Priorities List through the issuance of a proposed rule in the Federal Register. EPA then accepts public comments on the site, responds to the comments, and places on the NPL those sites that continue to meet the requirements for listing.

Date of Government Version: 07/29/2021
Date Data Arrived at EDR: 08/04/2021
Date Made Active in Reports: 08/31/2021
Number of Days to Update: 27

Source: EPA
Telephone: N/A
Last EDR Contact: 11/05/2021
Next Scheduled EDR Contact: 01/10/2022
Data Release Frequency: Quarterly

NPL LIENS: Federal Superfund Liens

Federal Superfund Liens. Under the authority granted the USEPA by CERCLA of 1980, the USEPA has the authority to file liens against real property in order to recover remedial action expenditures or when the property owner received notification of potential liability. USEPA compiles a listing of filed notices of Superfund Liens.

Date of Government Version: 10/15/1991
Date Data Arrived at EDR: 02/02/1994
Date Made Active in Reports: 03/30/1994
Number of Days to Update: 56

Source: EPA
Telephone: 202-564-4267
Last EDR Contact: 08/15/2011
Next Scheduled EDR Contact: 11/28/2011
Data Release Frequency: No Update Planned

***Federal Delisted NPL site list***

Delisted NPL: National Priority List Deletions

The National Oil and Hazardous Substances Pollution Contingency Plan (NCP) establishes the criteria that the EPA uses to delete sites from the NPL. In accordance with 40 CFR 300.425.(e), sites may be deleted from the NPL where no further response is appropriate.

Date of Government Version: 07/29/2021
Date Data Arrived at EDR: 08/04/2021
Date Made Active in Reports: 08/31/2021
Number of Days to Update: 27

Source: EPA
Telephone: N/A
Last EDR Contact: 11/05/2021
Next Scheduled EDR Contact: 01/10/2022
Data Release Frequency: Quarterly

***Federal CERCLIS list***

FEDERAL FACILITY: Federal Facility Site Information listing

A listing of National Priority List (NPL) and Base Realignment and Closure (BRAC) sites found in the Comprehensive Environmental Response, Compensation and Liability Information System (CERCLIS) Database where EPA Federal Facilities Restoration and Reuse Office is involved in cleanup activities.

Date of Government Version: 05/25/2021
Date Data Arrived at EDR: 06/24/2021
Date Made Active in Reports: 09/20/2021
Number of Days to Update: 88

Source: Environmental Protection Agency
Telephone: 703-603-8704
Last EDR Contact: 10/01/2021
Next Scheduled EDR Contact: 01/10/2022
Data Release Frequency: Varies

SEMS: Superfund Enterprise Management System

SEMS (Superfund Enterprise Management System) tracks hazardous waste sites, potentially hazardous waste sites, and remedial activities performed in support of EPA's Superfund Program across the United States. The list was formerly know as CERCLIS, renamed to SEMS by the EPA in 2015. The list contains data on potentially hazardous waste sites that have been reported to the USEPA by states, municipalities, private companies and private persons, pursuant to Section 103 of the Comprehensive Environmental Response, Compensation, and Liability Act (CERCLA). This dataset also contains sites which are either proposed to or on the National Priorities List (NPL) and the sites which are in the screening and assessment phase for possible inclusion on the NPL.

Date of Government Version: 07/29/2021
Date Data Arrived at EDR: 08/04/2021
Date Made Active in Reports: 08/31/2021
Number of Days to Update: 27

Source: EPA
Telephone: 800-424-9346
Last EDR Contact: 11/05/2021
Next Scheduled EDR Contact: 01/24/2022
Data Release Frequency: Quarterly

***Federal CERCLIS NFRAP site list***

SEMS-ARCHIVE: Superfund Enterprise Management System Archive

SEMS-ARCHIVE (Superfund Enterprise Management System Archive) tracks sites that have no further interest under the Federal Superfund Program based on available information. The list was formerly known as the CERCLIS-NFRAP, renamed to SEMS ARCHIVE by the EPA in 2015. EPA may perform a minimal level of assessment work at a site while it is archived if site conditions change and/or new information becomes available. Archived sites have been removed and archived from the inventory of SEMS sites. Archived status indicates that, to the best of EPA's knowledge, assessment at a site has been completed and that EPA has determined no further steps will be taken to list the site on the National Priorities List (NPL), unless information indicates this decision was not appropriate or other considerations require a recommendation for listing at a later time. The decision does not necessarily mean that there is no hazard associated with a given site; it only means that. based upon available information, the location is not judged to be potential NPL site.

Date of Government Version: 07/29/2021
Date Data Arrived at EDR: 08/04/2021
Date Made Active in Reports: 08/31/2021
Number of Days to Update: 27

Source: EPA
Telephone: 800-424-9346
Last EDR Contact: 11/05/2021
Next Scheduled EDR Contact: 01/24/2022
Data Release Frequency: Quarterly

***Federal RCRA CORRACTS facilities list***

CORRACTS: Corrective Action Report

CORRACTS identifies hazardous waste handlers with RCRA corrective action activity.

Date of Government Version: 09/13/2021
Date Data Arrived at EDR: 09/15/2021
Date Made Active in Reports: 10/12/2021
Number of Days to Update: 27

Source: EPA
Telephone: 800-424-9346
Last EDR Contact: 09/15/2021
Next Scheduled EDR Contact: 01/03/2022
Data Release Frequency: Quarterly

***Federal RCRA non-CORRACTS TSD facilities list***

RCRA-TSDF: RCRA - Treatment, Storage and Disposal

RCRAInfo is EPA's comprehensive information system, providing access to data supporting the Resource Conservation and Recovery Act (RCRA) of 1976 and the Hazardous and Solid Waste Amendments (HSWA) of 1984. The database includes selective information on sites which generate, transport, store, treat and/or dispose of hazardous waste as defined by the Resource Conservation and Recovery Act (RCRA). Transporters are individuals or entities that move hazardous waste from the generator offsite to a facility that can recycle, treat, store, or dispose of the waste. TSDFs treat, store, or dispose of the waste.

Date of Government Version: 09/13/2021
Date Data Arrived at EDR: 09/15/2021
Date Made Active in Reports: 10/12/2021
Number of Days to Update: 27

Source: Environmental Protection Agency
Telephone: (415) 495-8895
Last EDR Contact: 09/15/2021
Next Scheduled EDR Contact: 01/03/2022
Data Release Frequency: Quarterly

***Federal RCRA generators list***

RCRA-LQG: RCRA - Large Quantity Generators

RCRAInfo is EPA's comprehensive information system, providing access to data supporting the Resource Conservation and Recovery Act (RCRA) of 1976 and the Hazardous and Solid Waste Amendments (HSWA) of 1984. The database includes selective information on sites which generate, transport, store, treat and/or dispose of hazardous waste as defined by the Resource Conservation and Recovery Act (RCRA). Large quantity generators (LQGs) generate over 1,000 kilograms (kg) of hazardous waste, or over 1 kg of acutely hazardous waste per month.

Date of Government Version: 09/13/2021
Date Data Arrived at EDR: 09/15/2021
Date Made Active in Reports: 10/12/2021
Number of Days to Update: 27

Source: Environmental Protection Agency
Telephone: (415) 495-8895
Last EDR Contact: 09/15/2021
Next Scheduled EDR Contact: 01/03/2022
Data Release Frequency: Quarterly

RCRA-SQG: RCRA - Small Quantity Generators

RCRAInfo is EPA's comprehensive information system, providing access to data supporting the Resource Conservation and Recovery Act (RCRA) of 1976 and the Hazardous and Solid Waste Amendments (HSWA) of 1984. The database includes selective information on sites which generate, transport, store, treat and/or dispose of hazardous waste as defined by the Resource Conservation and Recovery Act (RCRA). Small quantity generators (SQGs) generate between 100 kg and 1,000 kg of hazardous waste per month.

Date of Government Version: 09/13/2021
Date Data Arrived at EDR: 09/15/2021
Date Made Active in Reports: 10/12/2021
Number of Days to Update: 27

Source: Environmental Protection Agency
Telephone: (415) 495-8895
Last EDR Contact: 09/15/2021
Next Scheduled EDR Contact: 01/03/2022
Data Release Frequency: Quarterly

RCRA-VSQG: RCRA - Very Small Quantity Generators (Formerly Conditionally Exempt Small Quantity Generators)

RCRAInfo is EPA's comprehensive information system, providing access to data supporting the Resource Conservation and Recovery Act (RCRA) of 1976 and the Hazardous and Solid Waste Amendments (HSWA) of 1984. The database includes selective information on sites which generate, transport, store, treat and/or dispose of hazardous waste as defined by the Resource Conservation and Recovery Act (RCRA). Very small quantity generators (VSQGs) generate less than 100 kg of hazardous waste, or less than 1 kg of acutely hazardous waste per month.

Date of Government Version: 09/13/2021
Date Data Arrived at EDR: 09/15/2021
Date Made Active in Reports: 10/12/2021
Number of Days to Update: 27

Source: Environmental Protection Agency
Telephone: (415) 495-8895
Last EDR Contact: 09/15/2021
Next Scheduled EDR Contact: 01/03/2022
Data Release Frequency: Quarterly

***Federal institutional controls / engineering controls registries***

LUCIS: Land Use Control Information System

LUCIS contains records of land use control information pertaining to the former Navy Base Realignment and Closure properties.

Date of Government Version: 07/12/2021
Date Data Arrived at EDR: 08/06/2021
Date Made Active in Reports: 10/22/2021
Number of Days to Update: 77

Source: Department of the Navy
Telephone: 843-820-7326
Last EDR Contact: 08/05/2021
Next Scheduled EDR Contact: 11/22/2021
Data Release Frequency: Varies

US ENG CONTROLS: Engineering Controls Sites List

A listing of sites with engineering controls in place. Engineering controls include various forms of caps, building foundations, liners, and treatment methods to create pathway elimination for regulated substances to enter environmental media or effect human health.

Date of Government Version: 05/17/2021
Date Data Arrived at EDR: 05/21/2021
Date Made Active in Reports: 08/11/2021
Number of Days to Update: 82

Source: Environmental Protection Agency
Telephone: 703-603-0695
Last EDR Contact: 08/23/2021
Next Scheduled EDR Contact: 12/06/2021
Data Release Frequency: Varies

US INST CONTROLS: Institutional Controls Sites List

A listing of sites with institutional controls in place. Institutional controls include administrative measures, such as groundwater use restrictions, construction restrictions, property use restrictions, and post remediation care requirements intended to prevent exposure to contaminants remaining on site. Deed restrictions are generally required as part of the institutional controls.

Date of Government Version: 05/17/2021
Date Data Arrived at EDR: 05/21/2021
Date Made Active in Reports: 08/11/2021
Number of Days to Update: 82

Source: Environmental Protection Agency
Telephone: 703-603-0695
Last EDR Contact: 08/23/2021
Next Scheduled EDR Contact: 12/06/2021
Data Release Frequency: Varies

***Federal ERNS list***

ERNS: Emergency Response Notification System

Emergency Response Notification System. ERNS records and stores information on reported releases of oil and hazardous substances.

Date of Government Version: 06/14/2021
Date Data Arrived at EDR: 06/17/2021
Date Made Active in Reports: 08/17/2021
Number of Days to Update: 61

Source: National Response Center, United States Coast Guard
Telephone: 202-267-2180
Last EDR Contact: 09/21/2021
Next Scheduled EDR Contact: 01/03/2022
Data Release Frequency: Quarterly

***State- and tribal - equivalent NPL***

RESPONSE: State Response Sites

Identifies confirmed release sites where DTSC is involved in remediation, either in a lead or oversight capacity. These confirmed release sites are generally high-priority and high potential risk.

Date of Government Version: 07/22/2021
Date Data Arrived at EDR: 07/22/2021
Date Made Active in Reports: 10/08/2021
Number of Days to Update: 78

Source: Department of Toxic Substances Control
Telephone: 916-323-3400
Last EDR Contact: 10/26/2021
Next Scheduled EDR Contact: 02/07/2022
Data Release Frequency: Quarterly

***State- and tribal - equivalent CERCLIS***

ENVIROSTOR: EnviroStor Database

The Department of Toxic Substances Control's (DTSC's) Site Mitigation and Brownfields Reuse Program's (SMBRP's) EnviroStor database identifes sites that have known contamination or sites for which there may be reasons to investigate further. The database includes the following site types: Federal Superfund sites (National Priorities List (NPL)); State Response, including Military Facilities and State Superfund; Voluntary Cleanup; and School sites. EnviroStor provides similar information to the information that was available in CalSites, and provides additional site information, including, but not limited to, identification of formerly-contaminated properties that have been released for reuse, properties where environmental deed restrictions have been recorded to prevent inappropriate land uses, and risk characterization information that is used to assess potential impacts to public health and the environment at contaminated sites.

Date of Government Version: 07/22/2021
Date Data Arrived at EDR: 07/22/2021
Date Made Active in Reports: 10/08/2021
Number of Days to Update: 78

Source: Department of Toxic Substances Control
Telephone: 916-323-3400
Last EDR Contact: 10/26/2021
Next Scheduled EDR Contact: 02/07/2022
Data Release Frequency: Quarterly

***State and tribal landfill and/or solid waste disposal site lists***

SWF/LF (SWIS): Solid Waste Information System

Active, Closed and Inactive Landfills. SWF/LF records typically contain an inve ntory of solid waste disposal facilities or landfills. These may be active or i nactive facilities or open dumps that failed to meet RCRA Section 4004 criteria for solid waste landfills or disposal sites.

Date of Government Version: 08/09/2021
Date Data Arrived at EDR: 08/10/2021
Date Made Active in Reports: 11/05/2021
Number of Days to Update: 87

Source: Department of Resources Recycling and Recovery
Telephone: 916-341-6320
Last EDR Contact: 08/10/2021
Next Scheduled EDR Contact: 11/22/2021
Data Release Frequency: Quarterly

***State and tribal leaking storage tank lists***

LUST REG 4: Underground Storage Tank Leak List

Los Angeles, Ventura counties. For more current information, please refer to the State Water Resources Control Board's LUST database.

Date of Government Version: 09/07/2004
Date Data Arrived at EDR: 09/07/2004
Date Made Active in Reports: 10/12/2004
Number of Days to Update: 35

Source: California Regional Water Quality Control Board Los Angeles Region (4)
Telephone: 213-576-6710
Last EDR Contact: 09/06/2011
Next Scheduled EDR Contact: 12/19/2011
Data Release Frequency: No Update Planned

LUST: Leaking Underground Fuel Tank Report (GEOTRACKER)

Leaking Underground Storage Tank (LUST) Sites included in GeoTracker. GeoTracker is the Water Boards data management system for sites that impact, or have the potential to impact, water quality in California, with emphasis on groundwater.

Date of Government Version: 06/03/2021
Date Data Arrived at EDR: 06/03/2021
Date Made Active in Reports: 08/24/2021
Number of Days to Update: 82

Source: State Water Resources Control Board
Telephone: see region list
Last EDR Contact: 09/07/2021
Next Scheduled EDR Contact: 12/20/2021
Data Release Frequency: Quarterly

LUST REG 9: Leaking Underground Storage Tank Report

Orange, Riverside, San Diego counties. For more current information, please refer to the State Water Resources Control Board's LUST database.

Date of Government Version: 03/01/2001
Date Data Arrived at EDR: 04/23/2001
Date Made Active in Reports: 05/21/2001
Number of Days to Update: 28

Source: California Regional Water Quality Control Board San Diego Region (9)
Telephone: 858-637-5595
Last EDR Contact: 09/26/2011
Next Scheduled EDR Contact: 01/09/2012
Data Release Frequency: No Update Planned

LUST REG 8: Leaking Underground Storage Tanks

California Regional Water Quality Control Board Santa Ana Region (8). For more current information, please refer to the State Water Resources Control Board's LUST database.

Date of Government Version: 02/14/2005
Date Data Arrived at EDR: 02/15/2005
Date Made Active in Reports: 03/28/2005
Number of Days to Update: 41

Source: California Regional Water Quality Control Board Santa Ana Region (8)
Telephone: 909-782-4496
Last EDR Contact: 08/15/2011
Next Scheduled EDR Contact: 11/28/2011
Data Release Frequency: No Update Planned

LUST REG 7: Leaking Underground Storage Tank Case Listing

Leaking Underground Storage Tank locations. Imperial, Riverside, San Diego, Santa Barbara counties.

Date of Government Version: 02/26/2004
Date Data Arrived at EDR: 02/26/2004
Date Made Active in Reports: 03/24/2004
Number of Days to Update: 27

Source: California Regional Water Quality Control Board Colorado River Basin Region (7)
Telephone: 760-776-8943
Last EDR Contact: 08/01/2011
Next Scheduled EDR Contact: 11/14/2011
Data Release Frequency: No Update Planned

LUST REG 5: Leaking Underground Storage Tank Database

Leaking Underground Storage Tank locations. Alameda, Alpine, Amador, Butte, Colusa, Contra Costa, Calveras, El Dorado, Fresno, Glenn, Kern, Kings, Lake, Lassen, Madera, Mariposa, Merced, Modoc, Napa, Nevada, Placer, Plumas, Sacramento, San Joaquin, Shasta, Solano, Stanislaus, Sutter, Tehama, Tulare, Tuolumne, Yolo, Yuba counties.

Date of Government Version: 07/01/2008
Date Data Arrived at EDR: 07/22/2008
Date Made Active in Reports: 07/31/2008
Number of Days to Update: 9

Source: California Regional Water Quality Control Board Central Valley Region (5)
Telephone: 916-464-4834
Last EDR Contact: 07/01/2011
Next Scheduled EDR Contact: 10/17/2011
Data Release Frequency: No Update Planned

LUST REG 3: Leaking Underground Storage Tank Database
Leaking Underground Storage Tank locations. Monterey, San Benito, San Luis Obispo, Santa Barbara, Santa Cruz counties.

Date of Government Version: 05/19/2003
Date Data Arrived at EDR: 05/19/2003
Date Made Active in Reports: 06/02/2003
Number of Days to Update: 14

Source: California Regional Water Quality Control Board Central Coast Region (3)
Telephone: 805-542-4786
Last EDR Contact: 07/18/2011
Next Scheduled EDR Contact: 10/31/2011
Data Release Frequency: No Update Planned

LUST REG 2: Fuel Leak List
Leaking Underground Storage Tank locations. Alameda, Contra Costa, Marin, Napa, San Francisco, San Mateo, Santa Clara, Solano, Sonoma counties.

Date of Government Version: 09/30/2004
Date Data Arrived at EDR: 10/20/2004
Date Made Active in Reports: 11/19/2004
Number of Days to Update: 30

Source: California Regional Water Quality Control Board San Francisco Bay Region (2)
Telephone: 510-622-2433
Last EDR Contact: 09/19/2011
Next Scheduled EDR Contact: 01/02/2012
Data Release Frequency: No Update Planned

LUST REG 1: Active Toxic Site Investigation
Del Norte, Humboldt, Lake, Mendocino, Modoc, Siskiyou, Sonoma, Trinity counties. For more current information, please refer to the State Water Resources Control Board's LUST database.

Date of Government Version: 02/01/2001
Date Data Arrived at EDR: 02/28/2001
Date Made Active in Reports: 03/29/2001
Number of Days to Update: 29

Source: California Regional Water Quality Control Board North Coast (1)
Telephone: 707-570-3769
Last EDR Contact: 08/01/2011
Next Scheduled EDR Contact: 11/14/2011
Data Release Frequency: No Update Planned

LUST REG 6V: Leaking Underground Storage Tank Case Listing
Leaking Underground Storage Tank locations. Inyo, Kern, Los Angeles, Mono, San Bernardino counties.

Date of Government Version: 06/07/2005
Date Data Arrived at EDR: 06/07/2005
Date Made Active in Reports: 06/29/2005
Number of Days to Update: 22

Source: California Regional Water Quality Control Board Victorville Branch Office (6)
Telephone: 760-241-7365
Last EDR Contact: 09/12/2011
Next Scheduled EDR Contact: 12/26/2011
Data Release Frequency: No Update Planned

LUST REG 6L: Leaking Underground Storage Tank Case Listing
For more current information, please refer to the State Water Resources Control Board's LUST database.

Date of Government Version: 09/09/2003
Date Data Arrived at EDR: 09/10/2003
Date Made Active in Reports: 10/07/2003
Number of Days to Update: 27

Source: California Regional Water Quality Control Board Lahontan Region (6)
Telephone: 530-542-5572
Last EDR Contact: 09/12/2011
Next Scheduled EDR Contact: 12/26/2011
Data Release Frequency: No Update Planned

INDIAN LUST R4: Leaking Underground Storage Tanks on Indian Land
LUSTs on Indian land in Florida, Mississippi and North Carolina.

Date of Government Version: 05/28/2021
Date Data Arrived at EDR: 06/22/2021
Date Made Active in Reports: 09/20/2021
Number of Days to Update: 90

Source: EPA Region 4
Telephone: 404-562-8677
Last EDR Contact: 10/22/2021
Next Scheduled EDR Contact: 01/31/2022
Data Release Frequency: Varies

INDIAN LUST R6: Leaking Underground Storage Tanks on Indian Land
LUSTs on Indian land in New Mexico and Oklahoma.

Date of Government Version: 05/17/2021
Date Data Arrived at EDR: 06/11/2021
Date Made Active in Reports: 09/07/2021
Number of Days to Update: 88

Source: EPA Region 6
Telephone: 214-665-6597
Last EDR Contact: 10/22/2021
Next Scheduled EDR Contact: 01/31/2022
Data Release Frequency: Varies

INDIAN LUST R10: Leaking Underground Storage Tanks on Indian Land
LUSTs on Indian land in Alaska, Idaho, Oregon and Washington.

Date of Government Version: 04/27/2021
Date Data Arrived at EDR: 06/11/2021
Date Made Active in Reports: 09/07/2021
Number of Days to Update: 88
Source: EPA Region 10
Telephone: 206-553-2857
Last EDR Contact: 10/22/2021
Next Scheduled EDR Contact: 01/31/2022
Data Release Frequency: Varies

INDIAN LUST R5: Leaking Underground Storage Tanks on Indian Land
Leaking underground storage tanks located on Indian Land in Michigan, Minnesota and Wisconsin.

Date of Government Version: 04/06/2021
Date Data Arrived at EDR: 06/11/2021
Date Made Active in Reports: 09/07/2021
Number of Days to Update: 88
Source: EPA, Region 5
Telephone: 312-886-7439
Last EDR Contact: 10/22/2021
Next Scheduled EDR Contact: 01/31/2022
Data Release Frequency: Varies

INDIAN LUST R8: Leaking Underground Storage Tanks on Indian Land
LUSTs on Indian land in Colorado, Montana, North Dakota, South Dakota, Utah and Wyoming.

Date of Government Version: 05/27/2021
Date Data Arrived at EDR: 06/11/2021
Date Made Active in Reports: 09/07/2021
Number of Days to Update: 88
Source: EPA Region 8
Telephone: 303-312-6271
Last EDR Contact: 10/22/2021
Next Scheduled EDR Contact: 01/31/2022
Data Release Frequency: Varies

INDIAN LUST R9: Leaking Underground Storage Tanks on Indian Land
LUSTs on Indian land in Arizona, California, New Mexico and Nevada

Date of Government Version: 05/27/2021
Date Data Arrived at EDR: 06/11/2021
Date Made Active in Reports: 09/07/2021
Number of Days to Update: 88
Source: Environmental Protection Agency
Telephone: 415-972-3372
Last EDR Contact: 10/22/2021
Next Scheduled EDR Contact: 01/31/2022
Data Release Frequency: Varies

INDIAN LUST R1: Leaking Underground Storage Tanks on Indian Land
A listing of leaking underground storage tank locations on Indian Land.

Date of Government Version: 04/28/2021
Date Data Arrived at EDR: 06/11/2021
Date Made Active in Reports: 09/07/2021
Number of Days to Update: 88
Source: EPA Region 1
Telephone: 617-918-1313
Last EDR Contact: 10/22/2021
Next Scheduled EDR Contact: 01/31/2022
Data Release Frequency: Varies

INDIAN LUST R7: Leaking Underground Storage Tanks on Indian Land
LUSTs on Indian land in Iowa, Kansas, and Nebraska

Date of Government Version: 06/01/2021
Date Data Arrived at EDR: 06/11/2021
Date Made Active in Reports: 09/07/2021
Number of Days to Update: 88
Source: EPA Region 7
Telephone: 913-551-7003
Last EDR Contact: 10/22/2021
Next Scheduled EDR Contact: 01/31/2022
Data Release Frequency: Varies

CPS-SLIC: Statewide SLIC Cases (GEOTRACKER)
Cleanup Program Sites (CPS; also known as Site Cleanups [SC] and formerly known as Spills, Leaks, Investigations, and Cleanups [SLIC] sites) included in GeoTracker. GeoTracker is the Water Boards data management system for sites that impact, or have the potential to impact, water quality in California, with emphasis on groundwater.

Date of Government Version: 06/03/2021
Date Data Arrived at EDR: 06/03/2021
Date Made Active in Reports: 08/24/2021
Number of Days to Update: 82
Source: State Water Resources Control Board
Telephone: 866-480-1028
Last EDR Contact: 09/07/2021
Next Scheduled EDR Contact: 12/20/2021
Data Release Frequency: Varies

SLIC REG 1: Active Toxic Site Investigations

The SLIC (Spills, Leaks, Investigations and Cleanup) program is designed to protect and restore water quality from spills, leaks, and similar discharges.

Date of Government Version: 04/03/2003
Date Data Arrived at EDR: 04/07/2003
Date Made Active in Reports: 04/25/2003
Number of Days to Update: 18

Source: California Regional Water Quality Control Board, North Coast Region (1)
Telephone: 707-576-2220
Last EDR Contact: 08/01/2011
Next Scheduled EDR Contact: 11/14/2011
Data Release Frequency: No Update Planned

SLIC REG 2: Spills, Leaks, Investigation & Cleanup Cost Recovery Listing

The SLIC (Spills, Leaks, Investigations and Cleanup) program is designed to protect and restore water quality from spills, leaks, and similar discharges.

Date of Government Version: 09/30/2004
Date Data Arrived at EDR: 10/20/2004
Date Made Active in Reports: 11/19/2004
Number of Days to Update: 30

Source: Regional Water Quality Control Board San Francisco Bay Region (2)
Telephone: 510-286-0457
Last EDR Contact: 09/19/2011
Next Scheduled EDR Contact: 01/02/2012
Data Release Frequency: No Update Planned

SLIC REG 3: Spills, Leaks, Investigation & Cleanup Cost Recovery Listing

The SLIC (Spills, Leaks, Investigations and Cleanup) program is designed to protect and restore water quality from spills, leaks, and similar discharges.

Date of Government Version: 05/18/2006
Date Data Arrived at EDR: 05/18/2006
Date Made Active in Reports: 06/15/2006
Number of Days to Update: 28

Source: California Regional Water Quality Control Board Central Coast Region (3)
Telephone: 805-549-3147
Last EDR Contact: 07/18/2011
Next Scheduled EDR Contact: 10/31/2011
Data Release Frequency: No Update Planned

SLIC REG 4: Spills, Leaks, Investigation & Cleanup Cost Recovery Listing

The SLIC (Spills, Leaks, Investigations and Cleanup) program is designed to protect and restore water quality from spills, leaks, and similar discharges.

Date of Government Version: 11/17/2004
Date Data Arrived at EDR: 11/18/2004
Date Made Active in Reports: 01/04/2005
Number of Days to Update: 47

Source: Region Water Quality Control Board Los Angeles Region (4)
Telephone: 213-576-6600
Last EDR Contact: 07/01/2011
Next Scheduled EDR Contact: 10/17/2011
Data Release Frequency: No Update Planned

SLIC REG 5: Spills, Leaks, Investigation & Cleanup Cost Recovery Listing

The SLIC (Spills, Leaks, Investigations and Cleanup) program is designed to protect and restore water quality from spills, leaks, and similar discharges.

Date of Government Version: 04/01/2005
Date Data Arrived at EDR: 04/05/2005
Date Made Active in Reports: 04/21/2005
Number of Days to Update: 16

Source: Regional Water Quality Control Board Central Valley Region (5)
Telephone: 916-464-3291
Last EDR Contact: 09/12/2011
Next Scheduled EDR Contact: 12/26/2011
Data Release Frequency: No Update Planned

SLIC REG 6V: Spills, Leaks, Investigation & Cleanup Cost Recovery Listing

The SLIC (Spills, Leaks, Investigations and Cleanup) program is designed to protect and restore water quality from spills, leaks, and similar discharges.

Date of Government Version: 05/24/2005
Date Data Arrived at EDR: 05/25/2005
Date Made Active in Reports: 06/16/2005
Number of Days to Update: 22

Source: Regional Water Quality Control Board, Victorville Branch
Telephone: 619-241-6583
Last EDR Contact: 08/15/2011
Next Scheduled EDR Contact: 11/28/2011
Data Release Frequency: No Update Planned

SLIC REG 6L: SLIC Sites
The SLIC (Spills, Leaks, Investigations and Cleanup) program is designed to protect and restore water quality from spills, leaks, and similar discharges.

Date of Government Version: 09/07/2004
Date Data Arrived at EDR: 09/07/2004
Date Made Active in Reports: 10/12/2004
Number of Days to Update: 35
Source: California Regional Water Quality Control Board, Lahontan Region
Telephone: 530-542-5574
Last EDR Contact: 08/15/2011
Next Scheduled EDR Contact: 11/28/2011
Data Release Frequency: No Update Planned

SLIC REG 7: SLIC List
The SLIC (Spills, Leaks, Investigations and Cleanup) program is designed to protect and restore water quality from spills, leaks, and similar discharges.

Date of Government Version: 11/24/2004
Date Data Arrived at EDR: 11/29/2004
Date Made Active in Reports: 01/04/2005
Number of Days to Update: 36
Source: California Regional Quality Control Board, Colorado River Basin Region
Telephone: 760-346-7491
Last EDR Contact: 08/01/2011
Next Scheduled EDR Contact: 11/14/2011
Data Release Frequency: No Update Planned

SLIC REG 8: Spills, Leaks, Investigation & Cleanup Cost Recovery Listing
The SLIC (Spills, Leaks, Investigations and Cleanup) program is designed to protect and restore water quality from spills, leaks, and similar discharges.

Date of Government Version: 04/03/2008
Date Data Arrived at EDR: 04/03/2008
Date Made Active in Reports: 04/14/2008
Number of Days to Update: 11
Source: California Region Water Quality Control Board Santa Ana Region (8)
Telephone: 951-782-3298
Last EDR Contact: 09/12/2011
Next Scheduled EDR Contact: 12/26/2011
Data Release Frequency: No Update Planned

SLIC REG 9: Spills, Leaks, Investigation & Cleanup Cost Recovery Listing
The SLIC (Spills, Leaks, Investigations and Cleanup) program is designed to protect and restore water quality from spills, leaks, and similar discharges.

Date of Government Version: 09/10/2007
Date Data Arrived at EDR: 09/11/2007
Date Made Active in Reports: 09/28/2007
Number of Days to Update: 17
Source: California Regional Water Quality Control Board San Diego Region (9)
Telephone: 858-467-2980
Last EDR Contact: 08/08/2011
Next Scheduled EDR Contact: 11/21/2011
Data Release Frequency: No Update Planned

***State and tribal registered storage tank lists***

FEMA UST: Underground Storage Tank Listing
A listing of all FEMA owned underground storage tanks.

Date of Government Version: 01/29/2021
Date Data Arrived at EDR: 02/17/2021
Date Made Active in Reports: 03/22/2021
Number of Days to Update: 33
Source: FEMA
Telephone: 202-646-5797
Last EDR Contact: 11/01/2021
Next Scheduled EDR Contact: 01/17/2022
Data Release Frequency: Varies

UST: Active UST Facilities
Active UST facilities gathered from the local regulatory agencies

Date of Government Version: 06/03/2021
Date Data Arrived at EDR: 06/03/2021
Date Made Active in Reports: 08/24/2021
Number of Days to Update: 82
Source: SWRCB
Telephone: 916-341-5851
Last EDR Contact: 09/07/2021
Next Scheduled EDR Contact: 12/20/2021
Data Release Frequency: Semi-Annually

MILITARY UST SITES: Military UST Sites (GEOTRACKER)
Military ust sites

Date of Government Version: 06/03/2021
Date Data Arrived at EDR: 06/03/2021
Date Made Active in Reports: 08/24/2021
Number of Days to Update: 82

Source: State Water Resources Control Board
Telephone: 866-480-1028
Last EDR Contact: 09/07/2021
Next Scheduled EDR Contact: 12/20/2021
Data Release Frequency: Varies

UST CLOSURE: Proposed Closure of Underground Storage Tank (UST) Cases
UST cases that are being considered for closure by either the State Water Resources Control Board or the Executive Director have been posted for a 60-day public comment period. UST Case Closures being proposed for consideration by the State Water Resources Control Board. These are primarily UST cases that meet closure criteria under the decisional framework in State Water Board Resolution No. 92-49 and other Board orders. UST Case Closures proposed for consideration by the Executive Director pursuant to State Water Board Resolution No. 2012-0061. These are cases that meet the criteria of the Low-Threat UST Case Closure Policy. UST Case Closure Review Denials and Approved Orders.

Date of Government Version: 05/20/2021
Date Data Arrived at EDR: 06/04/2021
Date Made Active in Reports: 08/30/2021
Number of Days to Update: 87

Source: State Water Resources Control Board
Telephone: 916-327-7844
Last EDR Contact: 09/08/2021
Next Scheduled EDR Contact: 12/20/2021
Data Release Frequency: Varies

AST: Aboveground Petroleum Storage Tank Facilities
A listing of aboveground storage tank petroleum storage tank locations.

Date of Government Version: 07/06/2016
Date Data Arrived at EDR: 07/12/2016
Date Made Active in Reports: 09/19/2016
Number of Days to Update: 69

Source: California Environmental Protection Agency
Telephone: 916-327-5092
Last EDR Contact: 09/09/2021
Next Scheduled EDR Contact: 12/27/2021
Data Release Frequency: Varies

INDIAN UST R10: Underground Storage Tanks on Indian Land
The Indian Underground Storage Tank (UST) database provides information about underground storage tanks on Indian land in EPA Region 10 (Alaska, Idaho, Oregon, Washington, and Tribal Nations).

Date of Government Version: 04/27/2021
Date Data Arrived at EDR: 06/11/2021
Date Made Active in Reports: 09/07/2021
Number of Days to Update: 88

Source: EPA Region 10
Telephone: 206-553-2857
Last EDR Contact: 10/22/2021
Next Scheduled EDR Contact: 01/31/2022
Data Release Frequency: Varies

INDIAN UST R5: Underground Storage Tanks on Indian Land
The Indian Underground Storage Tank (UST) database provides information about underground storage tanks on Indian land in EPA Region 5 (Michigan, Minnesota and Wisconsin and Tribal Nations).

Date of Government Version: 04/06/2021
Date Data Arrived at EDR: 06/11/2021
Date Made Active in Reports: 09/07/2021
Number of Days to Update: 88

Source: EPA Region 5
Telephone: 312-886-6136
Last EDR Contact: 10/22/2021
Next Scheduled EDR Contact: 01/31/2022
Data Release Frequency: Varies

INDIAN UST R1: Underground Storage Tanks on Indian Land
The Indian Underground Storage Tank (UST) database provides information about underground storage tanks on Indian land in EPA Region 1 (Connecticut, Maine, Massachusetts, New Hampshire, Rhode Island, Vermont and ten Tribal Nations).

Date of Government Version: 04/28/2021
Date Data Arrived at EDR: 06/11/2021
Date Made Active in Reports: 09/07/2021
Number of Days to Update: 88

Source: EPA, Region 1
Telephone: 617-918-1313
Last EDR Contact: 10/22/2021
Next Scheduled EDR Contact: 01/31/2022
Data Release Frequency: Varies

INDIAN UST R8: Underground Storage Tanks on Indian Land

The Indian Underground Storage Tank (UST) database provides information about underground storage tanks on Indian land in EPA Region 8 (Colorado, Montana, North Dakota, South Dakota, Utah, Wyoming and 27 Tribal Nations).

Date of Government Version: 05/27/2021
Date Data Arrived at EDR: 06/11/2021
Date Made Active in Reports: 09/07/2021
Number of Days to Update: 88

Source: EPA Region 8
Telephone: 303-312-6137
Last EDR Contact: 10/22/2021
Next Scheduled EDR Contact: 01/31/2022
Data Release Frequency: Varies

INDIAN UST R9: Underground Storage Tanks on Indian Land

The Indian Underground Storage Tank (UST) database provides information about underground storage tanks on Indian land in EPA Region 9 (Arizona, California, Hawaii, Nevada, the Pacific Islands, and Tribal Nations).

Date of Government Version: 05/27/2021
Date Data Arrived at EDR: 06/11/2021
Date Made Active in Reports: 09/07/2021
Number of Days to Update: 88

Source: EPA Region 9
Telephone: 415-972-3368
Last EDR Contact: 10/22/2021
Next Scheduled EDR Contact: 01/31/2022
Data Release Frequency: Varies

INDIAN UST R4: Underground Storage Tanks on Indian Land

The Indian Underground Storage Tank (UST) database provides information about underground storage tanks on Indian land in EPA Region 4 (Alabama, Florida, Georgia, Kentucky, Mississippi, North Carolina, South Carolina, Tennessee and Tribal Nations)

Date of Government Version: 05/28/2021
Date Data Arrived at EDR: 06/22/2021
Date Made Active in Reports: 09/20/2021
Number of Days to Update: 90

Source: EPA Region 4
Telephone: 404-562-9424
Last EDR Contact: 10/22/2021
Next Scheduled EDR Contact: 01/31/2022
Data Release Frequency: Varies

INDIAN UST R6: Underground Storage Tanks on Indian Land

The Indian Underground Storage Tank (UST) database provides information about underground storage tanks on Indian land in EPA Region 6 (Louisiana, Arkansas, Oklahoma, New Mexico, Texas and 65 Tribes).

Date of Government Version: 05/17/2021
Date Data Arrived at EDR: 06/11/2021
Date Made Active in Reports: 09/07/2021
Number of Days to Update: 88

Source: EPA Region 6
Telephone: 214-665-7591
Last EDR Contact: 10/22/2021
Next Scheduled EDR Contact: 01/31/2022
Data Release Frequency: Varies

INDIAN UST R7: Underground Storage Tanks on Indian Land

The Indian Underground Storage Tank (UST) database provides information about underground storage tanks on Indian land in EPA Region 7 (Iowa, Kansas, Missouri, Nebraska, and 9 Tribal Nations).

Date of Government Version: 06/01/2021
Date Data Arrived at EDR: 06/11/2021
Date Made Active in Reports: 09/07/2021
Number of Days to Update: 88

Source: EPA Region 7
Telephone: 913-551-7003
Last EDR Contact: 10/22/2021
Next Scheduled EDR Contact: 01/31/2022
Data Release Frequency: Varies

***State and tribal voluntary cleanup sites***

INDIAN VCP R7: Voluntary Cleanup Priority Lisitng

A listing of voluntary cleanup priority sites located on Indian Land located in Region 7.

Date of Government Version: 03/20/2008
Date Data Arrived at EDR: 04/22/2008
Date Made Active in Reports: 05/19/2008
Number of Days to Update: 27

Source: EPA, Region 7
Telephone: 913-551-7365
Last EDR Contact: 07/08/2021
Next Scheduled EDR Contact: 07/20/2009
Data Release Frequency: Varies

VCP: Voluntary Cleanup Program Properties

Contains low threat level properties with either confirmed or unconfirmed releases and the project proponents have request that DTSC oversee investigation and/or cleanup activities and have agreed to provide coverage for DTSC's costs.

Date of Government Version: 07/22/2021
Date Data Arrived at EDR: 07/22/2021
Date Made Active in Reports: 10/08/2021
Number of Days to Update: 78

Source: Department of Toxic Substances Control
Telephone: 916-323-3400
Last EDR Contact: 10/26/2021
Next Scheduled EDR Contact: 02/07/2022
Data Release Frequency: Quarterly

INDIAN VCP R1: Voluntary Cleanup Priority Listing

A listing of voluntary cleanup priority sites located on Indian Land located in Region 1.

Date of Government Version: 07/27/2015
Date Data Arrived at EDR: 09/29/2015
Date Made Active in Reports: 02/18/2016
Number of Days to Update: 142

Source: EPA, Region 1
Telephone: 617-918-1102
Last EDR Contact: 09/15/2021
Next Scheduled EDR Contact: 01/03/2022
Data Release Frequency: Varies

***State and tribal Brownfields sites***

BROWNFIELDS: Considered Brownfieds Sites Listing

A listing of sites the SWRCB considers to be Brownfields since these are sites have come to them through the MOA Process.

Date of Government Version: 06/17/2021
Date Data Arrived at EDR: 06/17/2021
Date Made Active in Reports: 09/13/2021
Number of Days to Update: 88

Source: State Water Resources Control Board
Telephone: 916-323-7905
Last EDR Contact: 09/21/2021
Next Scheduled EDR Contact: 01/03/2022
Data Release Frequency: Quarterly

**ADDITIONAL ENVIRONMENTAL RECORDS**

***Local Brownfield lists***

US BROWNFIELDS: A Listing of Brownfields Sites

Brownfields are real property, the expansion, redevelopment, or reuse of which may be complicated by the presence or potential presence of a hazardous substance, pollutant, or contaminant. Cleaning up and reinvesting in these properties takes development pressures off of undeveloped, open land, and both improves and protects the environment. Assessment, Cleanup and Redevelopment Exchange System (ACRES) stores information reported by EPA Brownfields grant recipients on brownfields properties assessed or cleaned up with grant funding as well as information on Targeted Brownfields Assessments performed by EPA Regions. A listing of ACRES Brownfield sites is obtained from Cleanups in My Community. Cleanups in My Community provides information on Brownfields properties for which information is reported back to EPA, as well as areas served by Brownfields grant programs.

Date of Government Version: 06/10/2021
Date Data Arrived at EDR: 06/10/2021
Date Made Active in Reports: 08/17/2021
Number of Days to Update: 68

Source: Environmental Protection Agency
Telephone: 202-566-2777
Last EDR Contact: 09/14/2021
Next Scheduled EDR Contact: 12/27/2021
Data Release Frequency: Semi-Annually

***Local Lists of Landfill / Solid Waste Disposal Sites***

WMUDS/SWAT: Waste Management Unit Database

Waste Management Unit Database System. WMUDS is used by the State Water Resources Control Board staff and the Regional Water Quality Control Boards for program tracking and inventory of waste management units. WMUDS is composed of the following databases: Facility Information, Scheduled Inspections Information, Waste Management Unit Information, SWAT Program Information, SWAT Report Summary Information, SWAT Report Summary Data, Chapter 15 (formerly Subchapter 15) Information, Chapter 15 Monitoring Parameters, TPCA Program Information, RCRA Program Information, Closure Information, and Interested Parties Information.

Date of Government Version: 04/01/2000
Date Data Arrived at EDR: 04/10/2000
Date Made Active in Reports: 05/10/2000
Number of Days to Update: 30

Source: State Water Resources Control Board
Telephone: 916-227-4448
Last EDR Contact: 10/22/2021
Next Scheduled EDR Contact: 02/07/2022
Data Release Frequency: No Update Planned

SWRCY: Recycler Database
A listing of recycling facilities in California.

Date of Government Version: 06/04/2021
Date Data Arrived at EDR: 06/04/2021
Date Made Active in Reports: 08/27/2021
Number of Days to Update: 84

Source: Department of Conservation
Telephone: 916-323-3836
Last EDR Contact: 09/08/2021
Next Scheduled EDR Contact: 12/20/2021
Data Release Frequency: Quarterly

HAULERS: Registered Waste Tire Haulers Listing
A listing of registered waste tire haulers.

Date of Government Version: 11/23/2020
Date Data Arrived at EDR: 11/23/2020
Date Made Active in Reports: 02/08/2021
Number of Days to Update: 77

Source: Integrated Waste Management Board
Telephone: 916-341-6422
Last EDR Contact: 11/05/2021
Next Scheduled EDR Contact: 02/21/2022
Data Release Frequency: Varies

INDIAN ODI: Report on the Status of Open Dumps on Indian Lands
Location of open dumps on Indian land.

Date of Government Version: 12/31/1998
Date Data Arrived at EDR: 12/03/2007
Date Made Active in Reports: 01/24/2008
Number of Days to Update: 52

Source: Environmental Protection Agency
Telephone: 703-308-8245
Last EDR Contact: 10/22/2021
Next Scheduled EDR Contact: 02/07/2022
Data Release Frequency: Varies

ODI: Open Dump Inventory
An open dump is defined as a disposal facility that does not comply with one or more of the Part 257 or Part 258 Subtitle D Criteria.

Date of Government Version: 06/30/1985
Date Data Arrived at EDR: 08/09/2004
Date Made Active in Reports: 09/17/2004
Number of Days to Update: 39

Source: Environmental Protection Agency
Telephone: 800-424-9346
Last EDR Contact: 06/09/2004
Next Scheduled EDR Contact: N/A
Data Release Frequency: No Update Planned

DEBRIS REGION 9: Torres Martinez Reservation Illegal Dump Site Locations
A listing of illegal dump sites location on the Torres Martinez Indian Reservation located in eastern Riverside County and northern Imperial County, California.

Date of Government Version: 01/12/2009
Date Data Arrived at EDR: 05/07/2009
Date Made Active in Reports: 09/21/2009
Number of Days to Update: 137

Source: EPA, Region 9
Telephone: 415-947-4219
Last EDR Contact: 10/14/2021
Next Scheduled EDR Contact: 01/31/2022
Data Release Frequency: No Update Planned

IHS OPEN DUMPS: Open Dumps on Indian Land
A listing of all open dumps located on Indian Land in the United States.

Date of Government Version: 04/01/2014
Date Data Arrived at EDR: 08/06/2014
Date Made Active in Reports: 01/29/2015
Number of Days to Update: 176

Source: Department of Health & Human Serivces, Indian Health Service
Telephone: 301-443-1452
Last EDR Contact: 10/28/2021
Next Scheduled EDR Contact: 02/07/2022
Data Release Frequency: Varies

# GOVERNMENT RECORDS SEARCHED / DATA CURRENCY TRACKING

***Local Lists of Hazardous waste / Contaminated Sites***

US HIST CDL: National Clandestine Laboratory Register

A listing of clandestine drug lab locations that have been removed from the DEAs National Clandestine Laboratory Register.

Date of Government Version: 05/18/2021
Date Data Arrived at EDR: 05/18/2021
Date Made Active in Reports: 08/03/2021
Number of Days to Update: 77

Source: Drug Enforcement Administration
Telephone: 202-307-1000
Last EDR Contact: 08/17/2021
Next Scheduled EDR Contact: 12/06/2021
Data Release Frequency: No Update Planned

HIST CAL-SITES: Calsites Database

The Calsites database contains potential or confirmed hazardous substance release properties. In 1996, California EPA reevaluated and significantly reduced the number of sites in the Calsites database. No longer updated by the state agency. It has been replaced by ENVIROSTOR.

Date of Government Version: 08/08/2005
Date Data Arrived at EDR: 08/03/2006
Date Made Active in Reports: 08/24/2006
Number of Days to Update: 21

Source: Department of Toxic Substance Control
Telephone: 916-323-3400
Last EDR Contact: 02/23/2009
Next Scheduled EDR Contact: 05/25/2009
Data Release Frequency: No Update Planned

SCH: School Property Evaluation Program

This category contains proposed and existing school sites that are being evaluated by DTSC for possible hazardous materials contamination. In some cases, these properties may be listed in the CalSites category depending on the level of threat to public health and safety or the environment they pose.

Date of Government Version: 07/22/2021
Date Data Arrived at EDR: 07/22/2021
Date Made Active in Reports: 10/08/2021
Number of Days to Update: 78

Source: Department of Toxic Substances Control
Telephone: 916-323-3400
Last EDR Contact: 10/26/2021
Next Scheduled EDR Contact: 02/07/2022
Data Release Frequency: Quarterly

CDL: Clandestine Drug Labs

A listing of drug lab locations. Listing of a location in this database does not indicate that any illegal drug lab materials were or were not present there, and does not constitute a determination that the location either requires or does not require additional cleanup work.

Date of Government Version: 12/31/2019
Date Data Arrived at EDR: 01/20/2021
Date Made Active in Reports: 04/08/2021
Number of Days to Update: 78

Source: Department of Toxic Substances Control
Telephone: 916-255-6504
Last EDR Contact: 10/29/2021
Next Scheduled EDR Contact: 01/17/2022
Data Release Frequency: Varies

CERS HAZ WASTE: CERS HAZ WASTE

List of sites in the California Environmental Protection Agency (CalEPA) Regulated Site Portal which fall under the Hazardous Chemical Management, Hazardous Waste Onsite Treatment, Household Hazardous Waste Collection, Hazardous Waste Generator, and RCRA LQ HW Generator programs.

Date of Government Version: 07/15/2021
Date Data Arrived at EDR: 07/15/2021
Date Made Active in Reports: 10/06/2021
Number of Days to Update: 83

Source: CalEPA
Telephone: 916-323-2514
Last EDR Contact: 10/19/2021
Next Scheduled EDR Contact: 01/31/2022
Data Release Frequency: Quarterly

TOXIC PITS: Toxic Pits Cleanup Act Sites

Toxic PITS Cleanup Act Sites. TOXIC PITS identifies sites suspected of containing hazardous substances where cleanup has not yet been completed.

Date of Government Version: 07/01/1995
Date Data Arrived at EDR: 08/30/1995
Date Made Active in Reports: 09/26/1995
Number of Days to Update: 27

Source: State Water Resources Control Board
Telephone: 916-227-4364
Last EDR Contact: 01/26/2009
Next Scheduled EDR Contact: 04/27/2009
Data Release Frequency: No Update Planned

US CDL: Clandestine Drug Labs

A listing of clandestine drug lab locations. The U.S. Department of Justice ("the Department") provides this web site as a public service. It contains addresses of some locations where law enforcement agencies reported they found chemicals or other items that indicated the presence of either clandestine drug laboratories or dumpsites. In most cases, the source of the entries is not the Department, and the Department has not verified the entry and does not guarantee its accuracy. Members of the public must verify the accuracy of all entries by, for example, contacting local law enforcement and local health departments.

Date of Government Version: 05/18/2021
Date Data Arrived at EDR: 05/18/2021
Date Made Active in Reports: 08/03/2021
Number of Days to Update: 77

Source: Drug Enforcement Administration
Telephone: 202-307-1000
Last EDR Contact: 08/17/2021
Next Scheduled EDR Contact: 12/06/2021
Data Release Frequency: Quarterly

AQUEOUS FOAM: Former Fire Training Facility Assessments Listing

Airports shown on this list are those believed to use Aqueous Film Forming Foam (AFFF), and certified by the Federal Aviation Administration (FAA) under Title 14, Code of Federal Regulations (CFR), Part 139 (14 CFR Part 139). This list was created by SWRCB using information available from the FAA. Location points shown are from the latitude and longitude listed on the FAA airport master record.

Date of Government Version: 12/01/2019
Date Data Arrived at EDR: 08/19/2021
Date Made Active in Reports: 10/28/2021
Number of Days to Update: 70

Source: State Water Resources Control Board
Telephone: 916-341-5455
Last EDR Contact: 08/19/2021
Next Scheduled EDR Contact: 12/20/2021
Data Release Frequency: Varies

PFAS: PFAS Contamination Site Location Listing

A listing of PFAS contaminated sites included in the GeoTracker database.

Date of Government Version: 06/04/2021
Date Data Arrived at EDR: 06/04/2021
Date Made Active in Reports: 08/27/2021
Number of Days to Update: 84

Source: State Water Resources Control Board
Telephone: 866-480-1028
Last EDR Contact: 09/08/2021
Next Scheduled EDR Contact: 12/20/2021
Data Release Frequency: Varies

***Local Lists of Registered Storage Tanks***

SWEEPS UST: SWEEPS UST Listing

Statewide Environmental Evaluation and Planning System. This underground storage tank listing was updated and maintained by a company contacted by the SWRCB in the early 1990's. The listing is no longer updated or maintained. The local agency is the contact for more information on a site on the SWEEPS list.

Date of Government Version: 06/01/1994
Date Data Arrived at EDR: 07/07/2005
Date Made Active in Reports: 08/11/2005
Number of Days to Update: 35

Source: State Water Resources Control Board
Telephone: N/A
Last EDR Contact: 06/03/2005
Next Scheduled EDR Contact: N/A
Data Release Frequency: No Update Planned

HIST UST: Hazardous Substance Storage Container Database

The Hazardous Substance Storage Container Database is a historical listing of UST sites. Refer to local/county source for current data.

Date of Government Version: 10/15/1990
Date Data Arrived at EDR: 01/25/1991
Date Made Active in Reports: 02/12/1991
Number of Days to Update: 18

Source: State Water Resources Control Board
Telephone: 916-341-5851
Last EDR Contact: 07/26/2001
Next Scheduled EDR Contact: N/A
Data Release Frequency: No Update Planned

SAN FRANCISCO AST: Aboveground Storage Tank Site Listing
Aboveground storage tank sites

Date of Government Version: 08/05/2021
Date Data Arrived at EDR: 08/05/2021
Date Made Active in Reports: 10/29/2021
Number of Days to Update: 85

Source: San Francisco County Department of Public Health
Telephone: 415-252-3896
Last EDR Contact: 10/31/2021
Next Scheduled EDR Contact: 02/14/2022
Data Release Frequency: Varies

CERS TANKS: California Environmental Reporting System (CERS) Tanks
List of sites in the California Environmental Protection Agency (CalEPA) Regulated Site Portal which fall under the Aboveground Petroleum Storage and Underground Storage Tank regulatory programs.

Date of Government Version: 07/15/2021
Date Data Arrived at EDR: 07/15/2021
Date Made Active in Reports: 10/06/2021
Number of Days to Update: 83

Source: California Environmental Protection Agency
Telephone: 916-323-2514
Last EDR Contact: 10/19/2021
Next Scheduled EDR Contact: 01/31/2022
Data Release Frequency: Quarterly

CA FID UST: Facility Inventory Database
The Facility Inventory Database (FID) contains a historical listing of active and inactive underground storage tank locations from the State Water Resource Control Board. Refer to local/county source for current data.

Date of Government Version: 10/31/1994
Date Data Arrived at EDR: 09/05/1995
Date Made Active in Reports: 09/29/1995
Number of Days to Update: 24

Source: California Environmental Protection Agency
Telephone: 916-341-5851
Last EDR Contact: 12/28/1998
Next Scheduled EDR Contact: N/A
Data Release Frequency: No Update Planned

***Local Land Records***

LIENS: Environmental Liens Listing
A listing of property locations with environmental liens for California where DTSC is a lien holder.

Date of Government Version: 05/27/2021
Date Data Arrived at EDR: 05/28/2021
Date Made Active in Reports: 08/20/2021
Number of Days to Update: 84

Source: Department of Toxic Substances Control
Telephone: 916-323-3400
Last EDR Contact: 08/24/2021
Next Scheduled EDR Contact: 12/13/2021
Data Release Frequency: Varies

LIENS 2: CERCLA Lien Information
A Federal CERCLA ('Superfund') lien can exist by operation of law at any site or property at which EPA has spent Superfund monies. These monies are spent to investigate and address releases and threatened releases of contamination. CERCLIS provides information as to the identity of these sites and properties.

Date of Government Version: 07/29/2021
Date Data Arrived at EDR: 08/04/2021
Date Made Active in Reports: 08/31/2021
Number of Days to Update: 27

Source: Environmental Protection Agency
Telephone: 202-564-6023
Last EDR Contact: 11/05/2021
Next Scheduled EDR Contact: 01/10/2022
Data Release Frequency: Semi-Annually

DEED: Deed Restriction Listing

Site Mitigation and Brownfields Reuse Program Facility Sites with Deed Restrictions & Hazardous Waste Management Program Facility Sites with Deed / Land Use Restriction. The DTSC Site Mitigation and Brownfields Reuse Program (SMBRP) list includes sites cleaned up under the program's oversight and generally does not include current or former hazardous waste facilities that required a hazardous waste facility permit. The list represents deed restrictions that are active. Some sites have multiple deed restrictions. The DTSC Hazardous Waste Management Program (HWMP) has developed a list of current or former hazardous waste facilities that have a recorded land use restriction at the local county recorder's office. The land use restrictions on this list were required by the DTSC HWMP as a result of the presence of hazardous substances that remain on site after the facility (or part of the facility) has been closed or cleaned up. The types of land use restriction include deed notice, deed restriction, or a land use restriction that binds current and future owners.

Date of Government Version: 05/28/2021
Date Data Arrived at EDR: 05/28/2021
Date Made Active in Reports: 08/20/2021
Number of Days to Update: 84
Source: DTSC and SWRCB
Telephone: 916-323-3400
Last EDR Contact: 08/31/2021
Next Scheduled EDR Contact: 12/13/2021
Data Release Frequency: Semi-Annually

***Records of Emergency Release Reports***

HMIRS: Hazardous Materials Information Reporting System

Hazardous Materials Incident Report System. HMIRS contains hazardous material spill incidents reported to DOT.

Date of Government Version: 09/12/2021
Date Data Arrived at EDR: 09/13/2021
Date Made Active in Reports: 09/28/2021
Number of Days to Update: 15
Source: U.S. Department of Transportation
Telephone: 202-366-4555
Last EDR Contact: 09/13/2021
Next Scheduled EDR Contact: 01/03/2022
Data Release Frequency: Quarterly

CHMIRS: California Hazardous Material Incident Report System

California Hazardous Material Incident Reporting System. CHMIRS contains information on reported hazardous material incidents (accidental releases or spills).

Date of Government Version: 06/30/2021
Date Data Arrived at EDR: 07/15/2021
Date Made Active in Reports: 10/06/2021
Number of Days to Update: 83
Source: Office of Emergency Services
Telephone: 916-845-8400
Last EDR Contact: 10/19/2021
Next Scheduled EDR Contact: 01/31/2022
Data Release Frequency: Semi-Annually

LDS: Land Disposal Sites Listing (GEOTRACKER)

Land Disposal sites (Landfills) included in GeoTracker. GeoTracker is the Water Boards data management system for sites that impact, or have the potential to impact, water quality in California, with emphasis on groundwater.

Date of Government Version: 06/03/2021
Date Data Arrived at EDR: 06/03/2021
Date Made Active in Reports: 08/24/2021
Number of Days to Update: 82
Source: State Water Qualilty Control Board
Telephone: 866-480-1028
Last EDR Contact: 09/07/2021
Next Scheduled EDR Contact: 12/20/2021
Data Release Frequency: Quarterly

MCS: Military Cleanup Sites Listing (GEOTRACKER)

Military sites (consisting of: Military UST sites; Military Privatized sites; and Military Cleanup sites [formerly known as DoD non UST]) included in GeoTracker. GeoTracker is the Water Boards data management system for sites that impact, or have the potential to impact, water quality in California, with emphasis on groundwater.

Date of Government Version: 06/03/2021
Date Data Arrived at EDR: 06/03/2021
Date Made Active in Reports: 08/24/2021
Number of Days to Update: 82
Source: State Water Resources Control Board
Telephone: 866-480-1028
Last EDR Contact: 09/07/2021
Next Scheduled EDR Contact: 12/20/2021
Data Release Frequency: Quarterly

SPILLS 90: SPILLS90 data from FirstSearch

Spills 90 includes those spill and release records available exclusively from FirstSearch databases. Typically, they may include chemical, oil and/or hazardous substance spills recorded after 1990. Duplicate records that are already included in EDR incident and release records are not included in Spills 90.

Date of Government Version: 06/06/2012
Date Data Arrived at EDR: 01/03/2013
Date Made Active in Reports: 02/22/2013
Number of Days to Update: 50

Source: FirstSearch
Telephone: N/A
Last EDR Contact: 01/03/2013
Next Scheduled EDR Contact: N/A
Data Release Frequency: No Update Planned

***Other Ascertainable Records***

RCRA NonGen / NLR: RCRA - Non Generators / No Longer Regulated

RCRAInfo is EPA's comprehensive information system, providing access to data supporting the Resource Conservation and Recovery Act (RCRA) of 1976 and the Hazardous and Solid Waste Amendments (HSWA) of 1984. The database includes selective information on sites which generate, transport, store, treat and/or dispose of hazardous waste as defined by the Resource Conservation and Recovery Act (RCRA). Non-Generators do not presently generate hazardous waste.

Date of Government Version: 09/13/2021
Date Data Arrived at EDR: 09/15/2021
Date Made Active in Reports: 10/12/2021
Number of Days to Update: 27

Source: Environmental Protection Agency
Telephone: (415) 495-8895
Last EDR Contact: 09/15/2021
Next Scheduled EDR Contact: 01/03/2022
Data Release Frequency: Quarterly

FUDS: Formerly Used Defense Sites

The listing includes locations of Formerly Used Defense Sites properties where the US Army Corps of Engineers is actively working or will take necessary cleanup actions.

Date of Government Version: 08/10/2021
Date Data Arrived at EDR: 08/17/2021
Date Made Active in Reports: 10/22/2021
Number of Days to Update: 66

Source: U.S. Army Corps of Engineers
Telephone: 202-528-4285
Last EDR Contact: 08/17/2021
Next Scheduled EDR Contact: 11/29/2021
Data Release Frequency: Varies

DOD: Department of Defense Sites

This data set consists of federally owned or administered lands, administered by the Department of Defense, that have any area equal to or greater than 640 acres of the United States, Puerto Rico, and the U.S. Virgin Islands.

Date of Government Version: 12/31/2005
Date Data Arrived at EDR: 11/10/2006
Date Made Active in Reports: 01/11/2007
Number of Days to Update: 62

Source: USGS
Telephone: 888-275-8747
Last EDR Contact: 10/15/2021
Next Scheduled EDR Contact: 01/24/2022
Data Release Frequency: Semi-Annually

FEDLAND: Federal and Indian Lands

Federally and Indian administrated lands of the United States. Lands included are administrated by: Army Corps of Engineers, Bureau of Reclamation, National Wild and Scenic River, National Wildlife Refuge, Public Domain Land, Wilderness, Wilderness Study Area, Wildlife Management Area, Bureau of Indian Affairs, Bureau of Land Management, Department of Justice, Forest Service, Fish and Wildlife Service, National Park Service.

Date of Government Version: 04/02/2018
Date Data Arrived at EDR: 04/11/2018
Date Made Active in Reports: 11/06/2019
Number of Days to Update: 574

Source: U.S. Geological Survey
Telephone: 888-275-8747
Last EDR Contact: 10/05/2021
Next Scheduled EDR Contact: 01/17/2022
Data Release Frequency: N/A

SCRD DRYCLEANERS: State Coalition for Remediation of Drycleaners Listing

The State Coalition for Remediation of Drycleaners was established in 1998, with support from the U.S. EPA Office of Superfund Remediation and Technology Innovation. It is comprised of representatives of states with established drycleaner remediation programs. Currently the member states are Alabama, Connecticut, Florida, Illinois, Kansas, Minnesota, Missouri, North Carolina, Oregon, South Carolina, Tennessee, Texas, and Wisconsin.

Date of Government Version: 01/01/2017
Date Data Arrived at EDR: 02/03/2017
Date Made Active in Reports: 04/07/2017
Number of Days to Update: 63

Source: Environmental Protection Agency
Telephone: 615-532-8599
Last EDR Contact: 08/06/2021
Next Scheduled EDR Contact: 11/22/2021
Data Release Frequency: Varies

US FIN ASSUR: Financial Assurance Information

All owners and operators of facilities that treat, store, or dispose of hazardous waste are required to provide proof that they will have sufficient funds to pay for the clean up, closure, and post-closure care of their facilities.

Date of Government Version: 09/13/2021
Date Data Arrived at EDR: 09/15/2021
Date Made Active in Reports: 09/28/2021
Number of Days to Update: 13

Source: Environmental Protection Agency
Telephone: 202-566-1917
Last EDR Contact: 09/15/2021
Next Scheduled EDR Contact: 01/03/2022
Data Release Frequency: Quarterly

EPA WATCH LIST: EPA WATCH LIST

EPA maintains a "Watch List" to facilitate dialogue between EPA, state and local environmental agencies on enforcement matters relating to facilities with alleged violations identified as either significant or high priority. Being on the Watch List does not mean that the facility has actually violated the law only that an investigation by EPA or a state or local environmental agency has led those organizations to allege that an unproven violation has in fact occurred. Being on the Watch List does not represent a higher level of concern regarding the alleged violations that were detected, but instead indicates cases requiring additional dialogue between EPA, state and local agencies - primarily because of the length of time the alleged violation has gone unaddressed or unresolved.

Date of Government Version: 08/30/2013
Date Data Arrived at EDR: 03/21/2014
Date Made Active in Reports: 06/17/2014
Number of Days to Update: 88

Source: Environmental Protection Agency
Telephone: 617-520-3000
Last EDR Contact: 11/01/2021
Next Scheduled EDR Contact: 02/14/2022
Data Release Frequency: Quarterly

2020 COR ACTION: 2020 Corrective Action Program List

The EPA has set ambitious goals for the RCRA Corrective Action program by creating the 2020 Corrective Action Universe. This RCRA cleanup baseline includes facilities expected to need corrective action. The 2020 universe contains a wide variety of sites. Some properties are heavily contaminated while others were contaminated but have since been cleaned up. Still others have not been fully investigated yet, and may require little or no remediation. Inclusion in the 2020 Universe does not necessarily imply failure on the part of a facility to meet its RCRA obligations.

Date of Government Version: 09/30/2017
Date Data Arrived at EDR: 05/08/2018
Date Made Active in Reports: 07/20/2018
Number of Days to Update: 73

Source: Environmental Protection Agency
Telephone: 703-308-4044
Last EDR Contact: 11/05/2021
Next Scheduled EDR Contact: 02/14/2022
Data Release Frequency: Varies

TSCA: Toxic Substances Control Act

Toxic Substances Control Act. TSCA identifies manufacturers and importers of chemical substances included on the TSCA Chemical Substance Inventory list. It includes data on the production volume of these substances by plant site.

Date of Government Version: 12/31/2016
Date Data Arrived at EDR: 06/17/2020
Date Made Active in Reports: 09/10/2020
Number of Days to Update: 85

Source: EPA
Telephone: 202-260-5521
Last EDR Contact: 09/17/2021
Next Scheduled EDR Contact: 12/27/2021
Data Release Frequency: Every 4 Years

TRIS: Toxic Chemical Release Inventory System

Toxic Release Inventory System. TRIS identifies facilities which release toxic chemicals to the air, water and land in reportable quantities under SARA Title III Section 313.

Date of Government Version: 12/31/2018
Date Data Arrived at EDR: 08/14/2020
Date Made Active in Reports: 11/04/2020
Number of Days to Update: 82

Source: EPA
Telephone: 202-566-0250
Last EDR Contact: 08/17/2021
Next Scheduled EDR Contact: 11/29/2021
Data Release Frequency: Annually

SSTS: Section 7 Tracking Systems

Section 7 of the Federal Insecticide, Fungicide and Rodenticide Act, as amended (92 Stat. 829) requires all registered pesticide-producing establishments to submit a report to the Environmental Protection Agency by March 1st each year. Each establishment must report the types and amounts of pesticides, active ingredients and devices being produced, and those having been produced and sold or distributed in the past year.

Date of Government Version: 07/19/2021
Date Data Arrived at EDR: 07/19/2021
Date Made Active in Reports: 10/12/2021
Number of Days to Update: 85

Source: EPA
Telephone: 202-564-4203
Last EDR Contact: 10/20/2021
Next Scheduled EDR Contact: 01/31/2022
Data Release Frequency: Annually

ROD: Records Of Decision

Record of Decision. ROD documents mandate a permanent remedy at an NPL (Superfund) site containing technical and health information to aid in the cleanup.

Date of Government Version: 07/29/2021
Date Data Arrived at EDR: 08/04/2021
Date Made Active in Reports: 08/31/2021
Number of Days to Update: 27

Source: EPA
Telephone: 703-416-0223
Last EDR Contact: 11/05/2021
Next Scheduled EDR Contact: 12/13/2021
Data Release Frequency: Annually

RMP: Risk Management Plans

When Congress passed the Clean Air Act Amendments of 1990, it required EPA to publish regulations and guidance for chemical accident prevention at facilities using extremely hazardous substances. The Risk Management Program Rule (RMP Rule) was written to implement Section 112(r) of these amendments. The rule, which built upon existing industry codes and standards, requires companies of all sizes that use certain flammable and toxic substances to develop a Risk Management Program, which includes a(n): Hazard assessment that details the potential effects of an accidental release, an accident history of the last five years, and an evaluation of worst-case and alternative accidental releases; Prevention program that includes safety precautions and maintenance, monitoring, and employee training measures; and Emergency response program that spells out emergency health care, employee training measures and procedures for informing the public and response agencies (e.g the fire department) should an accident occur.

Date of Government Version: 05/07/2021
Date Data Arrived at EDR: 05/13/2021
Date Made Active in Reports: 08/03/2021
Number of Days to Update: 82

Source: Environmental Protection Agency
Telephone: 202-564-8600
Last EDR Contact: 10/18/2021
Next Scheduled EDR Contact: 01/31/2022
Data Release Frequency: Varies

RAATS: RCRA Administrative Action Tracking System

RCRA Administration Action Tracking System. RAATS contains records based on enforcement actions issued under RCRA pertaining to major violators and includes administrative and civil actions brought by the EPA. For administration actions after September 30, 1995, data entry in the RAATS database was discontinued. EPA will retain a copy of the database for historical records. It was necessary to terminate RAATS because a decrease in agency resources made it impossible to continue to update the information contained in the database.

Date of Government Version: 04/17/1995
Date Data Arrived at EDR: 07/03/1995
Date Made Active in Reports: 08/07/1995
Number of Days to Update: 35

Source: EPA
Telephone: 202-564-4104
Last EDR Contact: 06/02/2008
Next Scheduled EDR Contact: 09/01/2008
Data Release Frequency: No Update Planned

PRP: Potentially Responsible Parties
A listing of verified Potentially Responsible Parties

Date of Government Version: 12/30/2020
Date Data Arrived at EDR: 01/14/2021
Date Made Active in Reports: 03/05/2021
Number of Days to Update: 50
Source: EPA
Telephone: 202-564-6023
Last EDR Contact: 11/05/2021
Next Scheduled EDR Contact: 02/14/2022
Data Release Frequency: Quarterly

PADS: PCB Activity Database System
PCB Activity Database. PADS Identifies generators, transporters, commercial storers and/or brokers and disposers of PCB's who are required to notify the EPA of such activities.

Date of Government Version: 11/19/2020
Date Data Arrived at EDR: 01/08/2021
Date Made Active in Reports: 03/22/2021
Number of Days to Update: 73
Source: EPA
Telephone: 202-566-0500
Last EDR Contact: 10/08/2021
Next Scheduled EDR Contact: 01/17/2022
Data Release Frequency: Annually

ICIS: Integrated Compliance Information System
The Integrated Compliance Information System (ICIS) supports the information needs of the national enforcement and compliance program as well as the unique needs of the National Pollutant Discharge Elimination System (NPDES) program.

Date of Government Version: 11/18/2016
Date Data Arrived at EDR: 11/23/2016
Date Made Active in Reports: 02/10/2017
Number of Days to Update: 79
Source: Environmental Protection Agency
Telephone: 202-564-2501
Last EDR Contact: 09/30/2021
Next Scheduled EDR Contact: 01/17/2022
Data Release Frequency: Quarterly

FTTS: FIFRA/ TSCA Tracking System - FIFRA (Federal Insecticide, Fungicide, & Rodenticide Act)/TSCA (Toxic Substances Control Act)
FTTS tracks administrative cases and pesticide enforcement actions and compliance activities related to FIFRA, TSCA and EPCRA (Emergency Planning and Community Right-to-Know Act). To maintain currency, EDR contacts the Agency on a quarterly basis.

Date of Government Version: 04/09/2009
Date Data Arrived at EDR: 04/16/2009
Date Made Active in Reports: 05/11/2009
Number of Days to Update: 25
Source: EPA/Office of Prevention, Pesticides and Toxic Substances
Telephone: 202-566-1667
Last EDR Contact: 08/18/2017
Next Scheduled EDR Contact: 12/04/2017
Data Release Frequency: No Update Planned

FTTS INSP: FIFRA/ TSCA Tracking System - FIFRA (Federal Insecticide, Fungicide, & Rodenticide Act)/TSCA (Toxic Substances Control Act)
A listing of FIFRA/TSCA Tracking System (FTTS) inspections and enforcements.

Date of Government Version: 04/09/2009
Date Data Arrived at EDR: 04/16/2009
Date Made Active in Reports: 05/11/2009
Number of Days to Update: 25
Source: EPA
Telephone: 202-566-1667
Last EDR Contact: 08/18/2017
Next Scheduled EDR Contact: 12/04/2017
Data Release Frequency: No Update Planned

MLTS: Material Licensing Tracking System
MLTS is maintained by the Nuclear Regulatory Commission and contains a list of approximately 8,100 sites which possess or use radioactive materials and which are subject to NRC licensing requirements. To maintain currency, EDR contacts the Agency on a quarterly basis.

Date of Government Version: 03/08/2021
Date Data Arrived at EDR: 03/11/2021
Date Made Active in Reports: 05/11/2021
Number of Days to Update: 61
Source: Nuclear Regulatory Commission
Telephone: 301-415-7169
Last EDR Contact: 10/18/2021
Next Scheduled EDR Contact: 01/31/2022
Data Release Frequency: Quarterly

# GOVERNMENT RECORDS SEARCHED / DATA CURRENCY TRACKING

COAL ASH DOE: Steam-Electric Plant Operation Data
A listing of power plants that store ash in surface ponds.

Date of Government Version: 12/31/2019
Date Data Arrived at EDR: 12/01/2020
Date Made Active in Reports: 02/09/2021
Number of Days to Update: 70
Source: Department of Energy
Telephone: 202-586-8719
Last EDR Contact: 09/03/2021
Next Scheduled EDR Contact: 12/13/2021
Data Release Frequency: Varies

COAL ASH EPA: Coal Combustion Residues Surface Impoundments List
A listing of coal combustion residues surface impoundments with high hazard potential ratings.

Date of Government Version: 01/12/2017
Date Data Arrived at EDR: 03/05/2019
Date Made Active in Reports: 11/11/2019
Number of Days to Update: 251
Source: Environmental Protection Agency
Telephone: N/A
Last EDR Contact: 08/31/2021
Next Scheduled EDR Contact: 12/13/2021
Data Release Frequency: Varies

PCB TRANSFORMER: PCB Transformer Registration Database
The database of PCB transformer registrations that includes all PCB registration submittals.

Date of Government Version: 09/13/2019
Date Data Arrived at EDR: 11/06/2019
Date Made Active in Reports: 02/10/2020
Number of Days to Update: 96
Source: Environmental Protection Agency
Telephone: 202-566-0517
Last EDR Contact: 11/05/2021
Next Scheduled EDR Contact: 02/14/2022
Data Release Frequency: Varies

RADINFO: Radiation Information Database
The Radiation Information Database (RADINFO) contains information about facilities that are regulated by U.S. Environmental Protection Agency (EPA) regulations for radiation and radioactivity.

Date of Government Version: 07/01/2019
Date Data Arrived at EDR: 07/01/2019
Date Made Active in Reports: 09/23/2019
Number of Days to Update: 84
Source: Environmental Protection Agency
Telephone: 202-343-9775
Last EDR Contact: 09/27/2021
Next Scheduled EDR Contact: 01/10/2022
Data Release Frequency: Quarterly

HIST FTTS: FIFRA/TSCA Tracking System Administrative Case Listing
A complete administrative case listing from the FIFRA/TSCA Tracking System (FTTS) for all ten EPA regions. The information was obtained from the National Compliance Database (NCDB). NCDB supports the implementation of FIFRA (Federal Insecticide, Fungicide, and Rodenticide Act) and TSCA (Toxic Substances Control Act). Some EPA regions are now closing out records. Because of that, and the fact that some EPA regions are not providing EPA Headquarters with updated records, it was decided to create a HIST FTTS database. It included records that may not be included in the newer FTTS database updates. This database is no longer updated.

Date of Government Version: 10/19/2006
Date Data Arrived at EDR: 03/01/2007
Date Made Active in Reports: 04/10/2007
Number of Days to Update: 40
Source: Environmental Protection Agency
Telephone: 202-564-2501
Last EDR Contact: 12/17/2007
Next Scheduled EDR Contact: 03/17/2008
Data Release Frequency: No Update Planned

HIST FTTS INSP: FIFRA/TSCA Tracking System Inspection & Enforcement Case Listing
A complete inspection and enforcement case listing from the FIFRA/TSCA Tracking System (FTTS) for all ten EPA regions. The information was obtained from the National Compliance Database (NCDB). NCDB supports the implementation of FIFRA (Federal Insecticide, Fungicide, and Rodenticide Act) and TSCA (Toxic Substances Control Act). Some EPA regions are now closing out records. Because of that, and the fact that some EPA regions are not providing EPA Headquarters with updated records, it was decided to create a HIST FTTS database. It included records that may not be included in the newer FTTS database updates. This database is no longer updated.

Date of Government Version: 10/19/2006
Date Data Arrived at EDR: 03/01/2007
Date Made Active in Reports: 04/10/2007
Number of Days to Update: 40

Source: Environmental Protection Agency
Telephone: 202-564-2501
Last EDR Contact: 12/17/2008
Next Scheduled EDR Contact: 03/17/2008
Data Release Frequency: No Update Planned

DOT OPS: Incident and Accident Data

Department of Transporation, Office of Pipeline Safety Incident and Accident data.

Date of Government Version: 01/02/2020
Date Data Arrived at EDR: 01/28/2020
Date Made Active in Reports: 04/17/2020
Number of Days to Update: 80

Source: Department of Transporation, Office of Pipeline Safety
Telephone: 202-366-4595
Last EDR Contact: 10/26/2021
Next Scheduled EDR Contact: 02/07/2022
Data Release Frequency: Quarterly

CONSENT: Superfund (CERCLA) Consent Decrees

Major legal settlements that establish responsibility and standards for cleanup at NPL (Superfund) sites. Released periodically by United States District Courts after settlement by parties to litigation matters.

Date of Government Version: 06/30/2021
Date Data Arrived at EDR: 07/14/2021
Date Made Active in Reports: 07/16/2021
Number of Days to Update: 2

Source: Department of Justice, Consent Decree Library
Telephone: Varies
Last EDR Contact: 09/30/2021
Next Scheduled EDR Contact: 01/17/2022
Data Release Frequency: Varies

BRS: Biennial Reporting System

The Biennial Reporting System is a national system administered by the EPA that collects data on the generation and management of hazardous waste. BRS captures detailed data from two groups: Large Quantity Generators (LQG) and Treatment, Storage, and Disposal Facilities.

Date of Government Version: 12/31/2017
Date Data Arrived at EDR: 06/22/2020
Date Made Active in Reports: 11/20/2020
Number of Days to Update: 151

Source: EPA/NTIS
Telephone: 800-424-9346
Last EDR Contact: 09/15/2021
Next Scheduled EDR Contact: 01/03/2022
Data Release Frequency: Biennially

INDIAN RESERV: Indian Reservations

This map layer portrays Indian administered lands of the United States that have any area equal to or greater than 640 acres.

Date of Government Version: 12/31/2014
Date Data Arrived at EDR: 07/14/2015
Date Made Active in Reports: 01/10/2017
Number of Days to Update: 546

Source: USGS
Telephone: 202-208-3710
Last EDR Contact: 10/05/2021
Next Scheduled EDR Contact: 01/17/2022
Data Release Frequency: Semi-Annually

FUSRAP: Formerly Utilized Sites Remedial Action Program

DOE established the Formerly Utilized Sites Remedial Action Program (FUSRAP) in 1974 to remediate sites where radioactive contamination remained from Manhattan Project and early U.S. Atomic Energy Commission (AEC) operations.

Date of Government Version: 07/26/2021
Date Data Arrived at EDR: 07/27/2021
Date Made Active in Reports: 10/22/2021
Number of Days to Update: 87

Source: Department of Energy
Telephone: 202-586-3559
Last EDR Contact: 11/01/2021
Next Scheduled EDR Contact: 02/14/2022
Data Release Frequency: Varies

UMTRA: Uranium Mill Tailings Sites

Uranium ore was mined by private companies for federal government use in national defense programs. When the mills shut down, large piles of the sand-like material (mill tailings) remain after uranium has been extracted from the ore. Levels of human exposure to radioactive materials from the piles are low; however, in some cases tailings were used as construction materials before the potential health hazards of the tailings were recognized.

Date of Government Version: 08/30/2019
Date Data Arrived at EDR: 11/15/2019
Date Made Active in Reports: 01/28/2020
Number of Days to Update: 74

Source: Department of Energy
Telephone: 505-845-0011
Last EDR Contact: 08/12/2021
Next Scheduled EDR Contact: 11/29/2021
Data Release Frequency: Varies

LEAD SMELTER 1: Lead Smelter Sites

A listing of former lead smelter site locations.

Date of Government Version: 07/29/2021
Date Data Arrived at EDR: 08/04/2021
Date Made Active in Reports: 08/31/2021
Number of Days to Update: 27

Source: Environmental Protection Agency
Telephone: 703-603-8787
Last EDR Contact: 11/05/2021
Next Scheduled EDR Contact: 01/10/2022
Data Release Frequency: Varies

LEAD SMELTER 2: Lead Smelter Sites

A list of several hundred sites in the U.S. where secondary lead smelting was done from 1931and 1964. These sites may pose a threat to public health through ingestion or inhalation of contaminated soil or dust

Date of Government Version: 04/05/2001
Date Data Arrived at EDR: 10/27/2010
Date Made Active in Reports: 12/02/2010
Number of Days to Update: 36

Source: American Journal of Public Health
Telephone: 703-305-6451
Last EDR Contact: 12/02/2009
Next Scheduled EDR Contact: N/A
Data Release Frequency: No Update Planned

US AIRS (AFS): Aerometric Information Retrieval System Facility Subsystem (AFS)

The database is a sub-system of Aerometric Information Retrieval System (AIRS). AFS contains compliance data on air pollution point sources regulated by the U.S. EPA and/or state and local air regulatory agencies. This information comes from source reports by various stationary sources of air pollution, such as electric power plants, steel mills, factories, and universities, and provides information about the air pollutants they produce. Action, air program, air program pollutant, and general level plant data. It is used to track emissions and compliance data from industrial plants.

Date of Government Version: 10/12/2016
Date Data Arrived at EDR: 10/26/2016
Date Made Active in Reports: 02/03/2017
Number of Days to Update: 100

Source: EPA
Telephone: 202-564-2496
Last EDR Contact: 09/26/2017
Next Scheduled EDR Contact: 01/08/2018
Data Release Frequency: Annually

US AIRS MINOR: Air Facility System Data

A listing of minor source facilities.

Date of Government Version: 10/12/2016
Date Data Arrived at EDR: 10/26/2016
Date Made Active in Reports: 02/03/2017
Number of Days to Update: 100

Source: EPA
Telephone: 202-564-2496
Last EDR Contact: 09/26/2017
Next Scheduled EDR Contact: 01/08/2018
Data Release Frequency: Annually

US MINES: Mines Master Index File

Contains all mine identification numbers issued for mines active or opened since 1971. The data also includes violation information.

Date of Government Version: 05/03/2021
Date Data Arrived at EDR: 05/25/2021
Date Made Active in Reports: 08/11/2021
Number of Days to Update: 78

Source: Department of Labor, Mine Safety and Health Administration
Telephone: 303-231-5959
Last EDR Contact: 08/24/2021
Next Scheduled EDR Contact: 12/06/2021
Data Release Frequency: Semi-Annually

MINES VIOLATIONS: MSHA Violation Assessment Data

Mines violation and assessment information. Department of Labor, Mine Safety & Health Administration.

Date of Government Version: 06/30/2021
Date Data Arrived at EDR: 07/01/2021
Date Made Active in Reports: 09/28/2021
Number of Days to Update: 89
Source: DOL, Mine Safety & Health Admi
Telephone: 202-693-9424
Last EDR Contact: 09/09/2021
Next Scheduled EDR Contact: 12/13/2021
Data Release Frequency: Quarterly

US MINES 2: Ferrous and Nonferrous Metal Mines Database Listing

This map layer includes ferrous (ferrous metal mines are facilities that extract ferrous metals, such as iron ore or molybdenum) and nonferrous (Nonferrous metal mines are facilities that extract nonferrous metals, such as gold, silver, copper, zinc, and lead) metal mines in the United States.

Date of Government Version: 05/06/2020
Date Data Arrived at EDR: 05/27/2020
Date Made Active in Reports: 08/13/2020
Number of Days to Update: 78
Source: USGS
Telephone: 703-648-7709
Last EDR Contact: 08/26/2021
Next Scheduled EDR Contact: 12/06/2021
Data Release Frequency: Varies

US MINES 3: Active Mines & Mineral Plants Database Listing

Active Mines and Mineral Processing Plant operations for commodities monitored by the Minerals Information Team of the USGS.

Date of Government Version: 04/14/2011
Date Data Arrived at EDR: 06/08/2011
Date Made Active in Reports: 09/13/2011
Number of Days to Update: 97
Source: USGS
Telephone: 703-648-7709
Last EDR Contact: 08/26/2021
Next Scheduled EDR Contact: 12/06/2021
Data Release Frequency: Varies

ABANDONED MINES: Abandoned Mines

An inventory of land and water impacted by past mining (primarily coal mining) is maintained by OSMRE to provide information needed to implement the Surface Mining Control and Reclamation Act of 1977 (SMCRA). The inventory contains information on the location, type, and extent of AML impacts, as well as, information on the cost associated with the reclamation of those problems. The inventory is based upon field surveys by State, Tribal, and OSMRE program officials. It is dynamic to the extent that it is modified as new problems are identified and existing problems are reclaimed.

Date of Government Version: 06/15/2021
Date Data Arrived at EDR: 06/16/2021
Date Made Active in Reports: 08/17/2021
Number of Days to Update: 62
Source: Department of Interior
Telephone: 202-208-2609
Last EDR Contact: 09/14/2021
Next Scheduled EDR Contact: 12/20/2021
Data Release Frequency: Quarterly

FINDS: Facility Index System/Facility Registry System

Facility Index System. FINDS contains both facility information and 'pointers' to other sources that contain more detail. EDR includes the following FINDS databases in this report: PCS (Permit Compliance System), AIRS (Aerometric Information Retrieval System), DOCKET (Enforcement Docket used to manage and track information on civil judicial enforcement cases for all environmental statutes), FURS (Federal Underground Injection Control), C-DOCKET (Criminal Docket System used to track criminal enforcement actions for all environmental statutes), FFIS (Federal Facilities Information System), STATE (State Environmental Laws and Statutes), and PADS (PCB Activity Data System).

Date of Government Version: 05/05/2021
Date Data Arrived at EDR: 05/18/2021
Date Made Active in Reports: 08/17/2021
Number of Days to Update: 91
Source: EPA
Telephone: (415) 947-8000
Last EDR Contact: 08/31/2021
Next Scheduled EDR Contact: 12/13/2021
Data Release Frequency: Quarterly

DOCKET HWC: Hazardous Waste Compliance Docket Listing

A complete list of the Federal Agency Hazardous Waste Compliance Docket Facilities.

Date of Government Version: 05/06/2021
Date Data Arrived at EDR: 05/21/2021
Date Made Active in Reports: 08/11/2021
Number of Days to Update: 82
Source: Environmental Protection Agency
Telephone: 202-564-0527
Last EDR Contact: 08/26/2021
Next Scheduled EDR Contact: 12/06/2021
Data Release Frequency: Varies

UXO: Unexploded Ordnance Sites
A listing of unexploded ordnance site locations

Date of Government Version: 12/31/2018
Date Data Arrived at EDR: 07/02/2020
Date Made Active in Reports: 09/17/2020
Number of Days to Update: 77
Source: Department of Defense
Telephone: 703-704-1564
Last EDR Contact: 10/07/2021
Next Scheduled EDR Contact: 01/24/2022
Data Release Frequency: Varies

ECHO: Enforcement & Compliance History Information
ECHO provides integrated compliance and enforcement information for about 800,000 regulated facilities nationwide.

Date of Government Version: 06/26/2021
Date Data Arrived at EDR: 07/01/2021
Date Made Active in Reports: 09/28/2021
Number of Days to Update: 89
Source: Environmental Protection Agency
Telephone: 202-564-2280
Last EDR Contact: 10/05/2021
Next Scheduled EDR Contact: 01/17/2022
Data Release Frequency: Quarterly

FUELS PROGRAM: EPA Fuels Program Registered Listing
This listing includes facilities that are registered under the Part 80 (Code of Federal Regulations) EPA Fuels Programs. All companies now are required to submit new and updated registrations.

Date of Government Version: 08/13/2021
Date Data Arrived at EDR: 08/13/2021
Date Made Active in Reports: 10/22/2021
Number of Days to Update: 70
Source: EPA
Telephone: 800-385-6164
Last EDR Contact: 08/13/2021
Next Scheduled EDR Contact: 11/29/2021
Data Release Frequency: Quarterly

CA BOND EXP. PLAN: Bond Expenditure Plan
Department of Health Services developed a site-specific expenditure plan as the basis for an appropriation of Hazardous Substance Cleanup Bond Act funds. It is not updated.

Date of Government Version: 01/01/1989
Date Data Arrived at EDR: 07/27/1994
Date Made Active in Reports: 08/02/1994
Number of Days to Update: 6
Source: Department of Health Services
Telephone: 916-255-2118
Last EDR Contact: 05/31/1994
Next Scheduled EDR Contact: N/A
Data Release Frequency: No Update Planned

CORTESE: "Cortese" Hazardous Waste & Substances Sites List
The sites for the list are designated by the State Water Resource Control Board (LUST), the Integrated Waste Board (SWF/LS), and the Department of Toxic Substances Control (Cal-Sites).

Date of Government Version: 06/17/2021
Date Data Arrived at EDR: 06/17/2021
Date Made Active in Reports: 09/14/2021
Number of Days to Update: 89
Source: CAL EPA/Office of Emergency Information
Telephone: 916-323-3400
Last EDR Contact: 09/21/2021
Next Scheduled EDR Contact: 01/03/2022
Data Release Frequency: Quarterly

CUPA LIVERMORE-PLEASANTON: CUPA Facility Listing
list of facilities associated with the various CUPA programs in Livermore-Pleasanton

Date of Government Version: 05/01/2019
Date Data Arrived at EDR: 05/14/2019
Date Made Active in Reports: 07/17/2019
Number of Days to Update: 64
Source: Livermore-Pleasanton Fire Department
Telephone: 925-454-2361
Last EDR Contact: 08/13/2021
Next Scheduled EDR Contact: 11/22/2021
Data Release Frequency: Varies

DRYCLEAN SOUTH COAST: South Coast Air Quality Management District Drycleaner Listing
A listing of dry cleaners in the South Coast Air Quality Management District

Date of Government Version: 05/18/2021
Date Data Arrived at EDR: 05/19/2021
Date Made Active in Reports: 08/05/2021
Number of Days to Update: 78
Source: South Coast Air Quality Management District
Telephone: 909-396-3211
Last EDR Contact: 08/17/2021
Next Scheduled EDR Contact: 12/06/2021
Data Release Frequency: Varies

DRYCLEANERS: Cleaner Facilities

A list of drycleaner related facilities that have EPA ID numbers. These are facilities with certain SIC codes: power laundries, family and commercial; garment pressing and cleaner's agents; linen supply; coin-operated laundries and cleaning; drycleaning plants, except rugs; carpet and upholster cleaning; industrial launderers; laundry and garment services.

Date of Government Version: 05/25/2021
Date Data Arrived at EDR: 05/28/2021
Date Made Active in Reports: 08/20/2021
Number of Days to Update: 84
Source: Department of Toxic Substance Control
Telephone: 916-327-4498
Last EDR Contact: 08/24/2021
Next Scheduled EDR Contact: 12/13/2021
Data Release Frequency: Annually

DRYCLEAN AVAQMD: Antelope Valley Air Quality Management District Drycleaner Listing

A listing of dry cleaners in the Antelope Valley Air Quality Management District.

Date of Government Version: 05/25/2021
Date Data Arrived at EDR: 05/26/2021
Date Made Active in Reports: 08/18/2021
Number of Days to Update: 84
Source: Antelope Valley Air Quality Management District
Telephone: 661-723-8070
Last EDR Contact: 08/24/2021
Next Scheduled EDR Contact: 12/13/2021
Data Release Frequency: Varies

EMI: Emissions Inventory Data

Toxics and criteria pollutant emissions data collected by the ARB and local air pollution agencies.

Date of Government Version: 12/31/2019
Date Data Arrived at EDR: 06/10/2021
Date Made Active in Reports: 08/27/2021
Number of Days to Update: 78
Source: California Air Resources Board
Telephone: 916-322-2990
Last EDR Contact: 09/17/2021
Next Scheduled EDR Contact: 12/27/2021
Data Release Frequency: Varies

ENF: Enforcement Action Listing

A listing of Water Board Enforcement Actions. Formal is everything except Oral/Verbal Communication, Notice of Violation, Expedited Payment Letter, and Staff Enforcement Letter.

Date of Government Version: 04/16/2021
Date Data Arrived at EDR: 04/20/2021
Date Made Active in Reports: 07/07/2021
Number of Days to Update: 78
Source: State Water Resoruces Control Board
Telephone: 916-445-9379
Last EDR Contact: 11/04/2021
Next Scheduled EDR Contact: 01/31/2022
Data Release Frequency: Varies

Financial Assurance 1: Financial Assurance Information Listing

Financial Assurance information

Date of Government Version: 04/14/2021
Date Data Arrived at EDR: 04/15/2021
Date Made Active in Reports: 07/06/2021
Number of Days to Update: 82
Source: Department of Toxic Substances Control
Telephone: 916-255-3628
Last EDR Contact: 10/05/2021
Next Scheduled EDR Contact: 01/31/2022
Data Release Frequency: Varies

Financial Assurance 2: Financial Assurance Information Listing

A listing of financial assurance information for solid waste facilities. Financial assurance is intended to ensure that resources are available to pay for the cost of closure, post-closure care, and corrective measures if the owner or operator of a regulated facility is unable or unwilling to pay.

Date of Government Version: 08/13/2021
Date Data Arrived at EDR: 08/13/2021
Date Made Active in Reports: 11/05/2021
Number of Days to Update: 84

Source: California Integrated Waste Management Board
Telephone: 916-341-6066
Last EDR Contact: 11/05/2021
Next Scheduled EDR Contact: 02/21/2022
Data Release Frequency: Varies

HAZNET: Facility and Manifest Data

Facility and Manifest Data. The data is extracted from the copies of hazardous waste manifests received each year by the DTSC. The annual volume of manifests is typically 700,000 - 1,000,000 annually, representing approximately 350,000 - 500,000 shipments. Data are from the manifests submitted without correction, and therefore many contain some invalid values for data elements such as generator ID, TSD ID, waste category, and disposal method. This database begins with calendar year 1993.

Date of Government Version: 12/31/2019
Date Data Arrived at EDR: 04/15/2020
Date Made Active in Reports: 07/02/2020
Number of Days to Update: 78

Source: California Environmental Protection Agency
Telephone: 916-255-1136
Last EDR Contact: 10/08/2021
Next Scheduled EDR Contact: 01/17/2022
Data Release Frequency: Annually

ICE: ICE

Contains data pertaining to the Permitted Facilities with Inspections / Enforcements sites tracked in Envirostor.

Date of Government Version: 05/14/2021
Date Data Arrived at EDR: 05/14/2021
Date Made Active in Reports: 07/27/2021
Number of Days to Update: 74

Source: Department of Toxic Subsances Control
Telephone: 877-786-9427
Last EDR Contact: 08/13/2021
Next Scheduled EDR Contact: 11/29/2021
Data Release Frequency: Quarterly

HIST CORTESE: Hazardous Waste & Substance Site List

The sites for the list are designated by the State Water Resource Control Board [LUST], the Integrated Waste Board [SWF/LS], and the Department of Toxic Substances Control [CALSITES]. This listing is no longer updated by the state agency.

Date of Government Version: 04/01/2001
Date Data Arrived at EDR: 01/22/2009
Date Made Active in Reports: 04/08/2009
Number of Days to Update: 76

Source: Department of Toxic Substances Control
Telephone: 916-323-3400
Last EDR Contact: 01/22/2009
Next Scheduled EDR Contact: N/A
Data Release Frequency: No Update Planned

HWP: EnviroStor Permitted Facilities Listing

Detailed information on permitted hazardous waste facilities and corrective action ("cleanups") tracked in EnviroStor.

Date of Government Version: 05/14/2021
Date Data Arrived at EDR: 05/14/2021
Date Made Active in Reports: 07/27/2021
Number of Days to Update: 74

Source: Department of Toxic Substances Control
Telephone: 916-323-3400
Last EDR Contact: 08/13/2021
Next Scheduled EDR Contact: 11/29/2021
Data Release Frequency: Quarterly

HWT: Registered Hazardous Waste Transporter Database

A listing of hazardous waste transporters. In California, unless specifically exempted, it is unlawful for any person to transport hazardous wastes unless the person holds a valid registration issued by DTSC. A hazardous waste transporter registration is valid for one year and is assigned a unique registration number.

Date of Government Version: 07/01/2021
Date Data Arrived at EDR: 07/01/2021
Date Made Active in Reports: 09/24/2021
Number of Days to Update: 85

Source: Department of Toxic Substances Control
Telephone: 916-440-7145
Last EDR Contact: 10/05/2021
Next Scheduled EDR Contact: 01/17/2022
Data Release Frequency: Quarterly

MINES: Mines Site Location Listing
A listing of mine site locations from the Office of Mine Reclamation.

Date of Government Version: 06/03/2021
Date Data Arrived at EDR: 06/03/2021
Date Made Active in Reports: 08/24/2021
Number of Days to Update: 82
Source: Department of Conservation
Telephone: 916-322-1080
Last EDR Contact: 09/07/2021
Next Scheduled EDR Contact: 12/20/2021
Data Release Frequency: Quarterly

MWMP: Medical Waste Management Program Listing
The Medical Waste Management Program (MWMP) ensures the proper handling and disposal of medical waste by permitting and inspecting medical waste Offsite Treatment Facilities (PDF) and Transfer Stations (PDF) throughout the state. MWMP also oversees all Medical Waste Transporters.

Date of Government Version: 05/06/2021
Date Data Arrived at EDR: 05/28/2021
Date Made Active in Reports: 08/20/2021
Number of Days to Update: 84
Source: Department of Public Health
Telephone: 916-558-1784
Last EDR Contact: 08/31/2021
Next Scheduled EDR Contact: 12/13/2021
Data Release Frequency: Varies

NPDES: NPDES Permits Listing
A listing of NPDES permits, including stormwater.

Date of Government Version: 05/10/2021
Date Data Arrived at EDR: 05/11/2021
Date Made Active in Reports: 07/27/2021
Number of Days to Update: 77
Source: State Water Resources Control Board
Telephone: 916-445-9379
Last EDR Contact: 08/13/2021
Next Scheduled EDR Contact: 11/22/2021
Data Release Frequency: Quarterly

PEST LIC: Pesticide Regulation Licenses Listing
A listing of licenses and certificates issued by the Department of Pesticide Regulation. The DPR issues licenses and/or certificates to: Persons and businesses that apply or sell pesticides; Pest control dealers and brokers; Persons who advise on agricultural pesticide applications.

Date of Government Version: 05/28/2021
Date Data Arrived at EDR: 05/28/2021
Date Made Active in Reports: 08/20/2021
Number of Days to Update: 84
Source: Department of Pesticide Regulation
Telephone: 916-445-4038
Last EDR Contact: 08/31/2021
Next Scheduled EDR Contact: 12/13/2021
Data Release Frequency: Quarterly

PROC: Certified Processors Database
A listing of certified processors.

Date of Government Version: 06/04/2021
Date Data Arrived at EDR: 06/04/2021
Date Made Active in Reports: 08/27/2021
Number of Days to Update: 84
Source: Department of Conservation
Telephone: 916-323-3836
Last EDR Contact: 09/08/2021
Next Scheduled EDR Contact: 12/20/2021
Data Release Frequency: Quarterly

NOTIFY 65: Proposition 65 Records
Listings of all Proposition 65 incidents reported to counties by the State Water Resources Control Board and the Regional Water Quality Control Board. This database is no longer updated by the reporting agency.

Date of Government Version: 03/12/2021
Date Data Arrived at EDR: 03/16/2021
Date Made Active in Reports: 06/01/2021
Number of Days to Update: 77
Source: State Water Resources Control Board
Telephone: 916-445-3846
Last EDR Contact: 08/26/2021
Next Scheduled EDR Contact: 12/27/2021
Data Release Frequency: No Update Planned

# GOVERNMENT RECORDS SEARCHED / DATA CURRENCY TRACKING

UIC: UIC Listing
A listing of wells identified as underground injection wells, in the California Oil and Gas Wells database.

Date of Government Version: 06/03/2021
Date Data Arrived at EDR: 06/03/2021
Date Made Active in Reports: 08/25/2021
Number of Days to Update: 83
Source: Deaprtment of Conservation
Telephone: 916-445-2408
Last EDR Contact: 09/07/2021
Next Scheduled EDR Contact: 12/20/2021
Data Release Frequency: Varies

UIC GEO: Underground Injection Control Sites (GEOTRACKER)
Underground control injection sites

Date of Government Version: 06/03/2021
Date Data Arrived at EDR: 06/03/2021
Date Made Active in Reports: 08/24/2021
Number of Days to Update: 82
Source: State Water Resource Control Board
Telephone: 866-480-1028
Last EDR Contact: 09/07/2021
Next Scheduled EDR Contact: 12/20/2021
Data Release Frequency: Varies

WASTEWATER PITS: Oil Wastewater Pits Listing
Water officials discovered that oil producers have been dumping chemical-laden wastewater into hundreds of unlined pits that are operating without proper permits. Inspections completed by the Central Valley Regional Water Quality Control Board revealed the existence of previously unidentified waste sites. The water boards review found that more than one-third of the region's active disposal pits are operating without permission.

Date of Government Version: 02/11/2021
Date Data Arrived at EDR: 07/01/2021
Date Made Active in Reports: 09/29/2021
Number of Days to Update: 90
Source: RWQCB, Central Valley Region
Telephone: 559-445-5577
Last EDR Contact: 10/08/2021
Next Scheduled EDR Contact: 01/17/2022
Data Release Frequency: Varies

WDS: Waste Discharge System
Sites which have been issued waste discharge requirements.

Date of Government Version: 06/19/2007
Date Data Arrived at EDR: 06/20/2007
Date Made Active in Reports: 06/29/2007
Number of Days to Update: 9
Source: State Water Resources Control Board
Telephone: 916-341-5227
Last EDR Contact: 08/10/2021
Next Scheduled EDR Contact: 11/29/2021
Data Release Frequency: No Update Planned

WIP: Well Investigation Program Case List
Well Investigation Program case in the San Gabriel and San Fernando Valley area.

Date of Government Version: 07/03/2009
Date Data Arrived at EDR: 07/21/2009
Date Made Active in Reports: 08/03/2009
Number of Days to Update: 13
Source: Los Angeles Water Quality Control Board
Telephone: 213-576-6726
Last EDR Contact: 09/14/2021
Next Scheduled EDR Contact: 01/03/2022
Data Release Frequency: No Update Planned

MILITARY PRIV SITES: Military Privatized Sites (GEOTRACKER)
Military privatized sites

Date of Government Version: 06/03/2021
Date Data Arrived at EDR: 06/03/2021
Date Made Active in Reports: 08/24/2021
Number of Days to Update: 82
Source: State Water Resources Control Board
Telephone: 866-480-1028
Last EDR Contact: 09/07/2021
Next Scheduled EDR Contact: 12/20/2021
Data Release Frequency: Varies

PROJECT: Project Sites (GEOTRACKER)
Projects sites

Date of Government Version: 06/03/2021
Date Data Arrived at EDR: 06/03/2021
Date Made Active in Reports: 08/24/2021
Number of Days to Update: 82

Source: State Water Resources Control Board
Telephone: 866-480-1028
Last EDR Contact: 09/07/2021
Next Scheduled EDR Contact: 12/20/2021
Data Release Frequency: Varies

WDR: Waste Discharge Requirements Listing

In general, the Waste Discharge Requirements (WDRs) Program (sometimes also referred to as the "Non Chapter 15 (Non 15) Program") regulates point discharges that are exempt pursuant to Subsection 20090 of Title 27 and not subject to the Federal Water Pollution Control Act. Exemptions from Title 27 may be granted for nine categories of discharges (e.g., sewage, wastewater, etc.) that meet, and continue to meet, the preconditions listed for each specific exemption. The scope of the WDRs Program also includes the discharge of wastes classified as inert, pursuant to section 20230 of Title 27.

Date of Government Version: 06/07/2021
Date Data Arrived at EDR: 06/07/2021
Date Made Active in Reports: 08/27/2021
Number of Days to Update: 81

Source: State Water Resources Control Board
Telephone: 916-341-5810
Last EDR Contact: 09/08/2021
Next Scheduled EDR Contact: 12/20/2021
Data Release Frequency: Quarterly

CIWQS: California Integrated Water Quality System

The California Integrated Water Quality System (CIWQS) is a computer system used by the State and Regional Water Quality Control Boards to track information about places of environmental interest, manage permits and other orders, track inspections, and manage violations and enforcement activities.

Date of Government Version: 05/19/2021
Date Data Arrived at EDR: 05/19/2021
Date Made Active in Reports: 08/12/2021
Number of Days to Update: 85

Source: State Water Resources Control Board
Telephone: 866-794-4977
Last EDR Contact: 08/31/2021
Next Scheduled EDR Contact: 12/13/2021
Data Release Frequency: Varies

CERS: CalEPA Regulated Site Portal Data

The CalEPA Regulated Site Portal database combines data about environmentally regulated sites and facilities in California into a single database. It combines data from a variety of state and federal databases, and provides an overview of regulated activities across the spectrum of environmental programs for any given location in California. These activities include hazardous materials and waste, state and federal cleanups, impacted ground and surface waters, and toxic materials

Date of Government Version: 07/15/2021
Date Data Arrived at EDR: 07/15/2021
Date Made Active in Reports: 10/06/2021
Number of Days to Update: 83

Source: California Environmental Protection Agency
Telephone: 916-323-2514
Last EDR Contact: 10/19/2021
Next Scheduled EDR Contact: 01/31/2022
Data Release Frequency: Varies

NON-CASE INFO: Non-Case Information Sites (GEOTRACKER)

Non-Case Information sites

Date of Government Version: 06/03/2021
Date Data Arrived at EDR: 06/03/2021
Date Made Active in Reports: 08/24/2021
Number of Days to Update: 82

Source: State Water Resources Control Board
Telephone: 866-480-1028
Last EDR Contact: 09/07/2021
Next Scheduled EDR Contact: 12/20/2021
Data Release Frequency: Varies

OTHER OIL GAS: Other Oil & Gas Projects Sites (GEOTRACKER)

Other Oil & Gas Projects sites

Date of Government Version: 06/03/2021
Date Data Arrived at EDR: 06/03/2021
Date Made Active in Reports: 08/24/2021
Number of Days to Update: 82

Source: State Water Resources Control Board
Telephone: 866-480-1028
Last EDR Contact: 09/07/2021
Next Scheduled EDR Contact: 12/20/2021
Data Release Frequency: Varies

# GOVERNMENT RECORDS SEARCHED / DATA CURRENCY TRACKING

PROD WATER PONDS: Produced Water Ponds Sites (GEOTRACKER)
Produced water ponds sites

Date of Government Version: 06/03/2021
Date Data Arrived at EDR: 06/03/2021
Date Made Active in Reports: 08/24/2021
Number of Days to Update: 82

Source: State Water Resources Control Board
Telephone: 866-480-1028
Last EDR Contact: 09/07/2021
Next Scheduled EDR Contact: 12/20/2021
Data Release Frequency: Varies

SAMPLING POINT: Sampling Point ? Public Sites (GEOTRACKER)
Sampling point - public sites

Date of Government Version: 06/03/2021
Date Data Arrived at EDR: 06/03/2021
Date Made Active in Reports: 08/24/2021
Number of Days to Update: 82

Source: State Water Resources Control Board
Telephone: 866-480-1028
Last EDR Contact: 09/07/2021
Next Scheduled EDR Contact: 12/20/2021
Data Release Frequency: Varies

WELL STIM PROJ: Well Stimulation Project (GEOTRACKER)
Includes areas of groundwater monitoring plans, a depiction of the monitoring network, and the facilities, boundaries, and subsurface characteristics of the oilfield and the features (oil and gas wells, produced water ponds, UIC wells, water supply wells, etc?) being monitored

Date of Government Version: 06/03/2021
Date Data Arrived at EDR: 06/03/2021
Date Made Active in Reports: 08/25/2021
Number of Days to Update: 83

Source: State Water Resources Control Board
Telephone: 866-480-1028
Last EDR Contact: 09/07/2021
Next Scheduled EDR Contact: 12/20/2021
Data Release Frequency: Varies

MINES MRDS: Mineral Resources Data System
Mineral Resources Data System

Date of Government Version: 04/06/2018
Date Data Arrived at EDR: 10/21/2019
Date Made Active in Reports: 10/24/2019
Number of Days to Update: 3

Source: USGS
Telephone: 703-648-6533
Last EDR Contact: 08/26/2021
Next Scheduled EDR Contact: 12/06/2021
Data Release Frequency: Varies

PCS: Permit Compliance System
PCS is a computerized management information system that contains data on National Pollutant Discharge Elimination System (NPDES) permit holding facilities. PCS tracks the permit, compliance, and enforcement status of NPDES facilities.

Date of Government Version: 07/14/2011
Date Data Arrived at EDR: 08/05/2011
Date Made Active in Reports: 09/29/2011
Number of Days to Update: 55

Source: EPA, Office of Water
Telephone: 202-564-2496
Last EDR Contact: 09/30/2021
Next Scheduled EDR Contact: 01/17/2022
Data Release Frequency: Semi-Annually

PCS INACTIVE: Listing of Inactive PCS Permits
An inactive permit is a facility that has shut down or is no longer discharging.

Date of Government Version: 11/05/2014
Date Data Arrived at EDR: 01/06/2015
Date Made Active in Reports: 05/06/2015
Number of Days to Update: 120

Source: EPA
Telephone: 202-564-2496
Last EDR Contact: 09/30/2021
Next Scheduled EDR Contact: 01/17/2022
Data Release Frequency: Semi-Annually

PCS ENF: Enforcement data
No description is available for this data

Date of Government Version: 12/31/2014
Date Data Arrived at EDR: 02/05/2015
Date Made Active in Reports: 03/06/2015
Number of Days to Update: 29

Source: EPA
Telephone: 202-564-2497
Last EDR Contact: 09/30/2021
Next Scheduled EDR Contact: 01/17/2022
Data Release Frequency: Varies

HWTS: Hazardous Waste Tracking System

DTSC maintains the Hazardous Waste Tracking System that stores ID number information since the early 1980s and manifest data since 1993. The system collects both manifest copies from the generator and destination facility.

Date of Government Version: 07/13/2021
Date Data Arrived at EDR: 07/14/2021
Date Made Active in Reports: 10/06/2021
Number of Days to Update: 84

Source: Department of Toxic Substances Control
Telephone: 916-324-2444
Last EDR Contact: 09/30/2021
Next Scheduled EDR Contact: 01/17/2022
Data Release Frequency: Varies

**EDR HIGH RISK HISTORICAL RECORDS**

***EDR Exclusive Records***

EDR MGP: EDR Proprietary Manufactured Gas Plants

The EDR Proprietary Manufactured Gas Plant Database includes records of coal gas plants (manufactured gas plants) compiled by EDR's researchers. Manufactured gas sites were used in the United States from the 1800's to 1950's to produce a gas that could be distributed and used as fuel. These plants used whale oil, rosin, coal, or a mixture of coal, oil, and water that also produced a significant amount of waste. Many of the byproducts of the gas production, such as coal tar (oily waste containing volatile and non-volatile chemicals), sludges, oils and other compounds are potentially hazardous to human health and the environment. The byproduct from this process was frequently disposed of directly at the plant site and can remain or spread slowly, serving as a continuous source of soil and groundwater contamination.

Date of Government Version: N/A
Date Data Arrived at EDR: N/A
Date Made Active in Reports: N/A
Number of Days to Update: N/A

Source: EDR, Inc.
Telephone: N/A
Last EDR Contact: N/A
Next Scheduled EDR Contact: N/A
Data Release Frequency: No Update Planned

EDR Hist Auto: EDR Exclusive Historical Auto Stations

EDR has searched selected national collections of business directories and has collected listings of potential gas station/filling station/service station sites that were available to EDR researchers. EDR's review was limited to those categories of sources that might, in EDR's opinion, include gas station/filling station/service station establishments. The categories reviewed included, but were not limited to gas, gas station, gasoline station, filling station, auto, automobile repair, auto service station, service station, etc. This database falls within a category of information EDR classifies as "High Risk Historical Records", or HRHR. EDR's HRHR effort presents unique and sometimes proprietary data about past sites and operations that typically create environmental concerns, but may not show up in current government records searches.

Date of Government Version: N/A
Date Data Arrived at EDR: N/A
Date Made Active in Reports: N/A
Number of Days to Update: N/A

Source: EDR, Inc.
Telephone: N/A
Last EDR Contact: N/A
Next Scheduled EDR Contact: N/A
Data Release Frequency: Varies

EDR Hist Cleaner: EDR Exclusive Historical Cleaners

EDR has searched selected national collections of business directories and has collected listings of potential dry cleaner sites that were available to EDR researchers. EDR's review was limited to those categories of sources that might, in EDR's opinion, include dry cleaning establishments. The categories reviewed included, but were not limited to dry cleaners, cleaners, laundry, laundromat, cleaning/laundry, wash & dry etc. This database falls within a category of information EDR classifies as "High Risk Historical Records", or HRHR. EDR's HRHR effort presents unique and sometimes proprietary data about past sites and operations that typically create environmental concerns, but may not show up in current government records searches.

Date of Government Version: N/A
Date Data Arrived at EDR: N/A
Date Made Active in Reports: N/A
Number of Days to Update: N/A

Source: EDR, Inc.
Telephone: N/A
Last EDR Contact: N/A
Next Scheduled EDR Contact: N/A
Data Release Frequency: Varies

**EDR RECOVERED GOVERNMENT ARCHIVES**

***Exclusive Recovered Govt. Archives***

RGA LF: Recovered Government Archive Solid Waste Facilities List

The EDR Recovered Government Archive Landfill database provides a list of landfills derived from historical databases and includes many records that no longer appear in current government lists. Compiled from Records formerly available from the Department of Resources Recycling and Recovery in California.

Date of Government Version: N/A
Date Data Arrived at EDR: 07/01/2013
Date Made Active in Reports: 01/13/2014
Number of Days to Update: 196

Source: Department of Resources Recycling and Recovery
Telephone: N/A
Last EDR Contact: 06/01/2012
Next Scheduled EDR Contact: N/A
Data Release Frequency: Varies

RGA LUST: Recovered Government Archive Leaking Underground Storage Tank

The EDR Recovered Government Archive Leaking Underground Storage Tank database provides a list of LUST incidents derived from historical databases and includes many records that no longer appear in current government lists. Compiled from Records formerly available from the State Water Resources Control Board in California.

Date of Government Version: N/A
Date Data Arrived at EDR: 07/01/2013
Date Made Active in Reports: 12/30/2013
Number of Days to Update: 182

Source: State Water Resources Control Board
Telephone: N/A
Last EDR Contact: 06/01/2012
Next Scheduled EDR Contact: N/A
Data Release Frequency: Varies

**COUNTY RECORDS**

ALAMEDA COUNTY:

CS ALAMEDA: Contaminated Sites

A listing of contaminated sites overseen by the Toxic Release Program (oil and groundwater contamination from chemical releases and spills) and the Leaking Underground Storage Tank Program (soil and ground water contamination from leaking petroleum USTs).

Date of Government Version: 01/09/2019
Date Data Arrived at EDR: 01/11/2019
Date Made Active in Reports: 03/05/2019
Number of Days to Update: 53

Source: Alameda County Environmental Health Services
Telephone: 510-567-6700
Last EDR Contact: 09/30/2021
Next Scheduled EDR Contact: 01/17/2022
Data Release Frequency: Semi-Annually

UST ALAMEDA: Underground Tanks

Underground storage tank sites located in Alameda county.

Date of Government Version: 06/29/2021
Date Data Arrived at EDR: 06/30/2021
Date Made Active in Reports: 09/22/2021
Number of Days to Update: 84

Source: Alameda County Environmental Health Services
Telephone: 510-567-6700
Last EDR Contact: 09/30/2021
Next Scheduled EDR Contact: 01/17/2022
Data Release Frequency: Semi-Annually

AMADOR COUNTY:

CUPA AMADOR: CUPA Facility List
Cupa Facility List

Date of Government Version: 08/05/2021
Date Data Arrived at EDR: 08/06/2021
Date Made Active in Reports: 09/17/2021
Number of Days to Update: 42

Source: Amador County Environmental Health
Telephone: 209-223-6439
Last EDR Contact: 10/29/2021
Next Scheduled EDR Contact: 02/14/2022
Data Release Frequency: Varies

BUTTE COUNTY:

CUPA BUTTE: CUPA Facility Listing
Cupa facility list.

Date of Government Version: 04/21/2017
Date Data Arrived at EDR: 04/25/2017
Date Made Active in Reports: 08/09/2017
Number of Days to Update: 106

Source: Public Health Department
Telephone: 530-538-7149
Last EDR Contact: 09/30/2021
Next Scheduled EDR Contact: 01/17/2022
Data Release Frequency: No Update Planned

CALVERAS COUNTY:

CUPA CALVERAS: CUPA Facility Listing
Cupa Facility Listing

Date of Government Version: 06/15/2021
Date Data Arrived at EDR: 06/16/2021
Date Made Active in Reports: 07/02/2021
Number of Days to Update: 16

Source: Calveras County Environmental Health
Telephone: 209-754-6399
Last EDR Contact: 09/14/2021
Next Scheduled EDR Contact: 01/03/2022
Data Release Frequency: Quarterly

COLUSA COUNTY:

CUPA COLUSA: CUPA Facility List
Cupa facility list.

Date of Government Version: 04/06/2020
Date Data Arrived at EDR: 04/23/2020
Date Made Active in Reports: 07/10/2020
Number of Days to Update: 78

Source: Health & Human Services
Telephone: 530-458-0396
Last EDR Contact: 10/29/2021
Next Scheduled EDR Contact: 02/14/2022
Data Release Frequency: Semi-Annually

CONTRA COSTA COUNTY:

SL CONTRA COSTA: Site List
List includes sites from the underground tank, hazardous waste generator and business plan/2185 programs.

Date of Government Version: 07/20/2021
Date Data Arrived at EDR: 07/20/2021
Date Made Active in Reports: 10/11/2021
Number of Days to Update: 83

Source: Contra Costa Health Services Department
Telephone: 925-646-2286
Last EDR Contact: 10/22/2021
Next Scheduled EDR Contact: 02/07/2022
Data Release Frequency: Semi-Annually

DEL NORTE COUNTY:

CUPA DEL NORTE: CUPA Facility List
Cupa Facility list

Date of Government Version: 06/29/2021
Date Data Arrived at EDR: 07/23/2021
Date Made Active in Reports: 10/08/2021
Number of Days to Update: 77

Source: Del Norte County Environmental Health Division
Telephone: 707-465-0426
Last EDR Contact: 10/29/2021
Next Scheduled EDR Contact: 02/07/2022
Data Release Frequency: Varies

EL DORADO COUNTY:

CUPA EL DORADO: CUPA Facility List
CUPA facility list.

Date of Government Version: 07/30/2021
Date Data Arrived at EDR: 08/03/2021
Date Made Active in Reports: 10/26/2021
Number of Days to Update: 84

Source: El Dorado County Environmental Management Department
Telephone: 530-621-6623
Last EDR Contact: 11/05/2021
Next Scheduled EDR Contact: 02/07/2022
Data Release Frequency: Varies

FRESNO COUNTY:

CUPA FRESNO: CUPA Resources List
Certified Unified Program Agency. CUPA's are responsible for implementing a unified hazardous materials and hazardous waste management regulatory program. The agency provides oversight of businesses that deal with hazardous materials, operate underground storage tanks or aboveground storage tanks.

Date of Government Version: 04/09/2021
Date Data Arrived at EDR: 06/23/2021
Date Made Active in Reports: 09/17/2021
Number of Days to Update: 86

Source: Dept. of Community Health
Telephone: 559-445-3271
Last EDR Contact: 10/01/2021
Next Scheduled EDR Contact: 01/10/2022
Data Release Frequency: Semi-Annually

GLENN COUNTY:

CUPA GLENN: CUPA Facility List
Cupa facility list

Date of Government Version: 01/22/2018
Date Data Arrived at EDR: 01/24/2018
Date Made Active in Reports: 03/14/2018
Number of Days to Update: 49

Source: Glenn County Air Pollution Control District
Telephone: 830-934-6500
Last EDR Contact: 07/13/2021
Next Scheduled EDR Contact: 11/01/2021
Data Release Frequency: No Update Planned

HUMBOLDT COUNTY:

CUPA HUMBOLDT: CUPA Facility List
CUPA facility list.

Date of Government Version: 05/17/2021
Date Data Arrived at EDR: 05/18/2021
Date Made Active in Reports: 05/20/2021
Number of Days to Update: 2

Source: Humboldt County Environmental Health
Telephone: N/A
Last EDR Contact: 08/10/2021
Next Scheduled EDR Contact: 11/29/2021
Data Release Frequency: Semi-Annually

IMPERIAL COUNTY:

CUPA IMPERIAL: CUPA Facility List
Cupa facility list.

Date of Government Version: 07/13/2021
Date Data Arrived at EDR: 07/15/2021
Date Made Active in Reports: 10/06/2021
Number of Days to Update: 83

Source: San Diego Border Field Office
Telephone: 760-339-2777
Last EDR Contact: 10/15/2021
Next Scheduled EDR Contact: 01/31/2022
Data Release Frequency: Varies

INYO COUNTY:

CUPA INYO: CUPA Facility List
Cupa facility list.

Date of Government Version: 04/02/2018
Date Data Arrived at EDR: 04/03/2018
Date Made Active in Reports: 06/14/2018
Number of Days to Update: 72

Source: Inyo County Environmental Health Services
Telephone: 760-878-0238
Last EDR Contact: 08/10/2021
Next Scheduled EDR Contact: 11/29/2021
Data Release Frequency: Varies

KERN COUNTY:

CUPA KERN: CUPA Facility List
A listing of sites included in the Kern County Hazardous Material Business Plan.

Date of Government Version: 07/06/2021
Date Data Arrived at EDR: 08/12/2021
Date Made Active in Reports: 10/07/2021
Number of Days to Update: 56

Source: Kern County Public Health
Telephone: 661-321-3000
Last EDR Contact: 10/29/2021
Next Scheduled EDR Contact: 02/14/2022
Data Release Frequency: Varies

UST KERN: Underground Storage Tank Sites & Tank Listing
Kern County Sites and Tanks Listing.

Date of Government Version: 07/06/2021
Date Data Arrived at EDR: 08/12/2021
Date Made Active in Reports: 08/18/2021
Number of Days to Update: 6

Source: Kern County Environment Health Services Department
Telephone: 661-862-8700
Last EDR Contact: 10/29/2021
Next Scheduled EDR Contact: 02/14/2022
Data Release Frequency: Quarterly

KINGS COUNTY:

CUPA KINGS: CUPA Facility List
A listing of sites included in the county's Certified Unified Program Agency database. California's Secretary for Environmental Protection established the unified hazardous materials and hazardous waste regulatory program as required by chapter 6.11 of the California Health and Safety Code. The Unified Program consolidates the administration, permits, inspections, and enforcement activities.

Date of Government Version: 12/03/2020
Date Data Arrived at EDR: 01/26/2021
Date Made Active in Reports: 04/14/2021
Number of Days to Update: 78

Source: Kings County Department of Public Health
Telephone: 559-584-1411
Last EDR Contact: 09/07/2021
Next Scheduled EDR Contact: 11/29/2021
Data Release Frequency: Varies

LAKE COUNTY:

CUPA LAKE: CUPA Facility List
Cupa facility list

Date of Government Version: 07/27/2021
Date Data Arrived at EDR: 07/28/2021
Date Made Active in Reports: 10/21/2021
Number of Days to Update: 85

Source: Lake County Environmental Health
Telephone: 707-263-1164
Last EDR Contact: 10/06/2021
Next Scheduled EDR Contact: 01/24/2022
Data Release Frequency: Varies

LASSEN COUNTY:

CUPA LASSEN: CUPA Facility List
Cupa facility list

Date of Government Version: 07/31/2020
Date Data Arrived at EDR: 08/21/2020
Date Made Active in Reports: 11/09/2020
Number of Days to Update: 80

Source: Lassen County Environmental Health
Telephone: 530-251-8528
Last EDR Contact: 11/04/2021
Next Scheduled EDR Contact: 01/31/2022
Data Release Frequency: Varies

LOS ANGELES COUNTY:

AOCONCERN: Key Areas of Concerns in Los Angeles County
San Gabriel Valley areas where VOC contamination is at or above the MCL as designated by region 9 EPA office. Date of Government Version: 3/30/2009 Exide Site area is a cleanup plan of lead-impacted soil surrounding the former Exide Facility as designated by the DTSC. Date of Government Version: 7/17/2017

Date of Government Version: 03/30/2009
Date Data Arrived at EDR: 03/31/2009
Date Made Active in Reports: 10/23/2009
Number of Days to Update: 206

Source: N/A
Telephone: N/A
Last EDR Contact: 09/09/2021
Next Scheduled EDR Contact: 12/27/2021
Data Release Frequency: No Update Planned

HMS LOS ANGELES: HMS: Street Number List
Industrial Waste and Underground Storage Tank Sites.

Date of Government Version: 07/08/2021
Date Data Arrived at EDR: 07/09/2021
Date Made Active in Reports: 09/29/2021
Number of Days to Update: 82

Source: Department of Public Works
Telephone: 626-458-3517
Last EDR Contact: 10/15/2021
Next Scheduled EDR Contact: 01/17/2022
Data Release Frequency: Semi-Annually

LF LOS ANGELES: List of Solid Waste Facilities
Solid Waste Facilities in Los Angeles County.

Date of Government Version: 07/09/2021
Date Data Arrived at EDR: 07/09/2021
Date Made Active in Reports: 09/29/2021
Number of Days to Update: 82

Source: La County Department of Public Works
Telephone: 818-458-5185
Last EDR Contact: 10/08/2021
Next Scheduled EDR Contact: 01/24/2022
Data Release Frequency: Varies

LF LOS ANGELES CITY: City of Los Angeles Landfills
Landfills owned and maintained by the City of Los Angeles.

Date of Government Version: 01/01/2021
Date Data Arrived at EDR: 02/18/2021
Date Made Active in Reports: 05/10/2021
Number of Days to Update: 81

Source: Engineering & Construction Division
Telephone: 213-473-7869
Last EDR Contact: 10/05/2021
Next Scheduled EDR Contact: 01/24/2022
Data Release Frequency: Varies

LOS ANGELES AST: Active & Inactive AST Inventory

A listing of active & inactive above ground petroleum storage tank site locations, located in the City of Los Angeles.

Date of Government Version: 06/01/2019
Date Data Arrived at EDR: 06/25/2019
Date Made Active in Reports: 08/22/2019
Number of Days to Update: 58

Source: Los Angeles Fire Department
Telephone: 213-978-3800
Last EDR Contact: 09/24/2021
Next Scheduled EDR Contact: 01/03/2022
Data Release Frequency: Varies

LOS ANGELES CO LF METHANE: Methane Producing Landfills

This data was created on April 30, 2012 to represent known disposal sites in Los Angeles County that may produce and emanate methane gas. The shapefile contains disposal sites within Los Angeles County that once accepted degradable refuse material. Information used to create this data was extracted from a landfill survey performed by County Engineers (Major Waste System Map, 1973) as well as historical records from CalRecycle, Regional Water Quality Control Board, and Los Angeles County Department of Public Health

Date of Government Version: 02/04/2021
Date Data Arrived at EDR: 04/16/2021
Date Made Active in Reports: 04/21/2021
Number of Days to Update: 5

Source: Los Angeles County Department of Public Works
Telephone: 626-458-6973
Last EDR Contact: 10/08/2021
Next Scheduled EDR Contact: 01/24/2022
Data Release Frequency: No Update Planned

LOS ANGELES HM: Active & Inactive Hazardous Materials Inventory

A listing of active & inactive hazardous materials facility locations, located in the City of Los Angeles.

Date of Government Version: 04/19/2021
Date Data Arrived at EDR: 06/17/2021
Date Made Active in Reports: 06/28/2021
Number of Days to Update: 11

Source: Los Angeles Fire Department
Telephone: 213-978-3800
Last EDR Contact: 09/24/2021
Next Scheduled EDR Contact: 01/03/2022
Data Release Frequency: Varies

LOS ANGELES UST: Active & Inactive UST Inventory

A listing of active & inactive underground storage tank site locations and underground storage tank historical sites, located in the City of Los Angeles.

Date of Government Version: 04/19/2021
Date Data Arrived at EDR: 06/17/2021
Date Made Active in Reports: 09/14/2021
Number of Days to Update: 89

Source: Los Angeles Fire Department
Telephone: 213-978-3800
Last EDR Contact: 09/24/2021
Next Scheduled EDR Contact: 01/03/2022
Data Release Frequency: Varies

SITE MIT LOS ANGELES: Site Mitigation List

Industrial sites that have had some sort of spill or complaint.

Date of Government Version: 05/26/2021
Date Data Arrived at EDR: 07/09/2021
Date Made Active in Reports: 09/29/2021
Number of Days to Update: 82

Source: Community Health Services
Telephone: 323-890-7806
Last EDR Contact: 10/15/2021
Next Scheduled EDR Contact: 01/24/2022
Data Release Frequency: Annually

UST EL SEGUNDO: City of El Segundo Underground Storage Tank

Underground storage tank sites located in El Segundo city.

Date of Government Version: 01/21/2017
Date Data Arrived at EDR: 04/19/2017
Date Made Active in Reports: 05/10/2017
Number of Days to Update: 21

Source: City of El Segundo Fire Department
Telephone: 310-524-2236
Last EDR Contact: 10/06/2021
Next Scheduled EDR Contact: 01/24/2022
Data Release Frequency: No Update Planned

UST LONG BEACH: City of Long Beach Underground Storage Tank
Underground storage tank sites located in the city of Long Beach.

Date of Government Version: 04/22/2019
Date Data Arrived at EDR: 04/23/2019
Date Made Active in Reports: 06/27/2019
Number of Days to Update: 65
Source: City of Long Beach Fire Department
Telephone: 562-570-2563
Last EDR Contact: 10/14/2021
Next Scheduled EDR Contact: 01/31/2022
Data Release Frequency: Varies

UST TORRANCE: City of Torrance Underground Storage Tank
Underground storage tank sites located in the city of Torrance.

Date of Government Version: 02/02/2021
Date Data Arrived at EDR: 04/28/2021
Date Made Active in Reports: 07/13/2021
Number of Days to Update: 76
Source: City of Torrance Fire Department
Telephone: 310-618-2973
Last EDR Contact: 10/15/2021
Next Scheduled EDR Contact: 01/31/2022
Data Release Frequency: Semi-Annually

MADERA COUNTY:

CUPA MADERA: CUPA Facility List
A listing of sites included in the county's Certified Unified Program Agency database. California's Secretary for Environmental Protection established the unified hazardous materials and hazardous waste regulatory program as required by chapter 6.11 of the California Health and Safety Code. The Unified Program consolidates the administration, permits, inspections, and enforcement activities.

Date of Government Version: 08/10/2020
Date Data Arrived at EDR: 08/12/2020
Date Made Active in Reports: 10/23/2020
Number of Days to Update: 72
Source: Madera County Environmental Health
Telephone: 559-675-7823
Last EDR Contact: 08/10/2021
Next Scheduled EDR Contact: 11/29/2021
Data Release Frequency: Varies

MARIN COUNTY:

UST MARIN: Underground Storage Tank Sites
Currently permitted USTs in Marin County.

Date of Government Version: 09/26/2018
Date Data Arrived at EDR: 10/04/2018
Date Made Active in Reports: 11/02/2018
Number of Days to Update: 29
Source: Public Works Department Waste Management
Telephone: 415-473-6647
Last EDR Contact: 09/23/2021
Next Scheduled EDR Contact: 01/10/2022
Data Release Frequency: Semi-Annually

MENDOCINO COUNTY:

UST MENDOCINO: Mendocino County UST Database
A listing of underground storage tank locations in Mendocino County.

Date of Government Version: 03/24/2021
Date Data Arrived at EDR: 04/07/2021
Date Made Active in Reports: 06/24/2021
Number of Days to Update: 78
Source: Department of Public Health
Telephone: 707-463-4466
Last EDR Contact: 08/17/2021
Next Scheduled EDR Contact: 12/06/2021
Data Release Frequency: Annually

MERCED COUNTY:

CUPA MERCED: CUPA Facility List
CUPA facility list.

Date of Government Version: 05/13/2021
Date Data Arrived at EDR: 05/14/2021
Date Made Active in Reports: 07/26/2021
Number of Days to Update: 73

Source: Merced County Environmental Health
Telephone: 209-381-1094
Last EDR Contact: 08/09/2021
Next Scheduled EDR Contact: 11/28/2021
Data Release Frequency: Varies

MONO COUNTY:

CUPA MONO: CUPA Facility List
CUPA Facility List

Date of Government Version: 02/22/2021
Date Data Arrived at EDR: 03/02/2021
Date Made Active in Reports: 05/19/2021
Number of Days to Update: 78

Source: Mono County Health Department
Telephone: 760-932-5580
Last EDR Contact: 08/31/2021
Next Scheduled EDR Contact: 12/06/3021
Data Release Frequency: Varies

MONTEREY COUNTY:

CUPA MONTEREY: CUPA Facility Listing
CUPA Program listing from the Environmental Health Division.

Date of Government Version: 06/23/2021
Date Data Arrived at EDR: 06/23/2021
Date Made Active in Reports: 06/24/2021
Number of Days to Update: 1

Source: Monterey County Health Department
Telephone: 831-796-1297
Last EDR Contact: 09/23/2021
Next Scheduled EDR Contact: 01/10/2022
Data Release Frequency: Varies

NAPA COUNTY:

LUST NAPA: Sites With Reported Contamination
A listing of leaking underground storage tank sites located in Napa county.

Date of Government Version: 01/09/2017
Date Data Arrived at EDR: 01/11/2017
Date Made Active in Reports: 03/02/2017
Number of Days to Update: 50

Source: Napa County Department of Environmental Management
Telephone: 707-253-4269
Last EDR Contact: 08/17/2021
Next Scheduled EDR Contact: 12/06/2021
Data Release Frequency: No Update Planned

UST NAPA: Closed and Operating Underground Storage Tank Sites
Underground storage tank sites located in Napa county.

Date of Government Version: 09/05/2019
Date Data Arrived at EDR: 09/09/2019
Date Made Active in Reports: 10/31/2019
Number of Days to Update: 52

Source: Napa County Department of Environmental Management
Telephone: 707-253-4269
Last EDR Contact: 08/17/2021
Next Scheduled EDR Contact: 12/06/2021
Data Release Frequency: No Update Planned

NEVADA COUNTY:

CUPA NEVADA: CUPA Facility List
CUPA facility list.

Date of Government Version: 07/28/2021
Date Data Arrived at EDR: 07/28/2021
Date Made Active in Reports: 10/21/2021
Number of Days to Update: 85

Source: Community Development Agency
Telephone: 530-265-1467
Last EDR Contact: 10/22/2021
Next Scheduled EDR Contact: 02/07/2022
Data Release Frequency: Varies

ORANGE COUNTY:

IND_SITE ORANGE: List of Industrial Site Cleanups
Petroleum and non-petroleum spills.

Date of Government Version: 07/09/2021
Date Data Arrived at EDR: 08/03/2021
Date Made Active in Reports: 10/26/2021
Number of Days to Update: 84

Source: Health Care Agency
Telephone: 714-834-3446
Last EDR Contact: 10/29/2021
Next Scheduled EDR Contact: 02/14/2022
Data Release Frequency: Annually

LUST ORANGE: List of Underground Storage Tank Cleanups
Orange County Underground Storage Tank Cleanups (LUST).

Date of Government Version: 07/09/2021
Date Data Arrived at EDR: 08/03/2021
Date Made Active in Reports: 10/26/2021
Number of Days to Update: 84

Source: Health Care Agency
Telephone: 714-834-3446
Last EDR Contact: 10/29/2021
Next Scheduled EDR Contact: 02/14/2022
Data Release Frequency: Quarterly

UST ORANGE: List of Underground Storage Tank Facilities
Orange County Underground Storage Tank Facilities (UST).

Date of Government Version: 07/09/2021
Date Data Arrived at EDR: 07/29/2021
Date Made Active in Reports: 10/19/2021
Number of Days to Update: 82

Source: Health Care Agency
Telephone: 714-834-3446
Last EDR Contact: 10/29/2021
Next Scheduled EDR Contact: 02/14/2022
Data Release Frequency: Quarterly

PLACER COUNTY:

MS PLACER: Master List of Facilities
List includes aboveground tanks, underground tanks and cleanup sites.

Date of Government Version: 05/25/2021
Date Data Arrived at EDR: 05/26/2021
Date Made Active in Reports: 06/01/2021
Number of Days to Update: 6

Source: Placer County Health and Human Services
Telephone: 530-745-2363
Last EDR Contact: 08/24/2021
Next Scheduled EDR Contact: 12/13/2021
Data Release Frequency: Semi-Annually

PLUMAS COUNTY:

CUPA PLUMAS: CUPA Facility List
Plumas County CUPA Program facilities.

Date of Government Version: 03/31/2019
Date Data Arrived at EDR: 04/23/2019
Date Made Active in Reports: 06/26/2019
Number of Days to Update: 64

Source: Plumas County Environmental Health
Telephone: 530-283-6355
Last EDR Contact: 10/14/2021
Next Scheduled EDR Contact: 01/31/2022
Data Release Frequency: Varies

RIVERSIDE COUNTY:

LUST RIVERSIDE: Listing of Underground Tank Cleanup Sites
Riverside County Underground Storage Tank Cleanup Sites (LUST).

Date of Government Version: 06/29/2021
Date Data Arrived at EDR: 06/30/2021
Date Made Active in Reports: 07/14/2021
Number of Days to Update: 14
Source: Department of Environmental Health
Telephone: 951-358-5055
Last EDR Contact: 09/09/2021
Next Scheduled EDR Contact: 12/27/2021
Data Release Frequency: Quarterly

UST RIVERSIDE: Underground Storage Tank Tank List
Underground storage tank sites located in Riverside county.

Date of Government Version: 06/29/2021
Date Data Arrived at EDR: 06/30/2021
Date Made Active in Reports: 07/14/2021
Number of Days to Update: 14
Source: Department of Environmental Health
Telephone: 951-358-5055
Last EDR Contact: 09/09/2021
Next Scheduled EDR Contact: 12/27/2021
Data Release Frequency: Quarterly

SACRAMENTO COUNTY:

CS SACRAMENTO: Toxic Site Clean-Up List
List of sites where unauthorized releases of potentially hazardous materials have occurred.

Date of Government Version: 03/30/2021
Date Data Arrived at EDR: 04/01/2021
Date Made Active in Reports: 06/23/2021
Number of Days to Update: 83
Source: Sacramento County Environmental Management
Telephone: 916-875-8406
Last EDR Contact: 09/28/2021
Next Scheduled EDR Contact: 01/10/2022
Data Release Frequency: Quarterly

ML SACRAMENTO: Master Hazardous Materials Facility List
Any business that has hazardous materials on site - hazardous material storage sites, underground storage tanks, waste generators.

Date of Government Version: 08/02/2021
Date Data Arrived at EDR: 08/04/2021
Date Made Active in Reports: 11/02/2021
Number of Days to Update: 90
Source: Sacramento County Environmental Management
Telephone: 916-875-8406
Last EDR Contact: 10/01/2021
Next Scheduled EDR Contact: 01/10/2022
Data Release Frequency: Quarterly

SAN BENITO COUNTY:

CUPA SAN BENITO: CUPA Facility List
Cupa facility list

Date of Government Version: 07/27/2021
Date Data Arrived at EDR: 07/28/2021
Date Made Active in Reports: 10/21/2021
Number of Days to Update: 85
Source: San Benito County Environmental Health
Telephone: N/A
Last EDR Contact: 10/29/2021
Next Scheduled EDR Contact: 02/14/2022
Data Release Frequency: Varies

SAN BERNARDINO COUNTY:

PERMITS SAN BERNARDINO: Hazardous Material Permits
This listing includes underground storage tanks, medical waste handlers/generators, hazardous materials handlers, hazardous waste generators, and waste oil generators/handlers.

Date of Government Version: 05/19/2021
Date Data Arrived at EDR: 05/19/2021
Date Made Active in Reports: 06/07/2021
Number of Days to Update: 19

Source: San Bernardino County Fire Department Hazardous Materials Division
Telephone: 909-387-3041
Last EDR Contact: 11/01/2021
Next Scheduled EDR Contact: 02/14/2022
Data Release Frequency: Quarterly

SAN DIEGO COUNTY:

HMMD SAN DIEGO: Hazardous Materials Management Division Database

The database includes: HE58 - This report contains the business name, site address, business phone number, establishment 'H' permit number, type of permit, and the business status. HE17 - In addition to providing the same information provided in the HE58 listing, HE17 provides inspection dates, violations received by the establishment, hazardous waste generated, the quantity, method of storage, treatment/disposal of waste and the hauler, and information on underground storage tanks. Unauthorized Release List - Includes a summary of environmental contamination cases in San Diego County (underground tank cases, non-tank cases, groundwater contamination, and soil contamination are included.)

Date of Government Version: 05/28/2021
Date Data Arrived at EDR: 05/28/2021
Date Made Active in Reports: 08/20/2021
Number of Days to Update: 84

Source: Hazardous Materials Management Division
Telephone: 619-338-2268
Last EDR Contact: 08/31/2021
Next Scheduled EDR Contact: 12/13/2021
Data Release Frequency: Quarterly

LF SAN DIEGO: Solid Waste Facilities

San Diego County Solid Waste Facilities.

Date of Government Version: 10/01/2020
Date Data Arrived at EDR: 11/23/2020
Date Made Active in Reports: 02/08/2021
Number of Days to Update: 77

Source: Department of Health Services
Telephone: 619-338-2209
Last EDR Contact: 10/29/2021
Next Scheduled EDR Contact: 01/31/2022
Data Release Frequency: Varies

SAN DIEGO CO LOP: Local Oversight Program Listing

A listing of all LOP release sites that are or were under the County of San Diego's jurisdiction. Included are closed or transferred cases, open cases, and cases that did not have a case type indicated. The cases without a case type are mostly complaints; however, some of them could be LOP cases.

Date of Government Version: 07/14/2020
Date Data Arrived at EDR: 07/16/2020
Date Made Active in Reports: 09/29/2020
Number of Days to Update: 75

Source: Department of Environmental Health
Telephone: 858-505-6874
Last EDR Contact: 10/15/2021
Next Scheduled EDR Contact: 01/31/2022
Data Release Frequency: Varies

SAN DIEGO CO SAM: Environmental Case Listing

The listing contains all underground tank release cases and projects pertaining to properties contaminated with hazardous substances that are actively under review by the Site Assessment and Mitigation Program.

Date of Government Version: 03/23/2010
Date Data Arrived at EDR: 06/15/2010
Date Made Active in Reports: 07/09/2010
Number of Days to Update: 24

Source: San Diego County Department of Environmental Health
Telephone: 619-338-2371
Last EDR Contact: 08/24/2021
Next Scheduled EDR Contact: 12/13/2021
Data Release Frequency: No Update Planned

SAN FRANCISCO COUNTY:

CUPA SAN FRANCISCO CO: CUPA Facility Listing

Cupa facilities

Date of Government Version: 08/05/2021
Date Data Arrived at EDR: 08/05/2021
Date Made Active in Reports: 10/29/2021
Number of Days to Update: 85

Source: San Francisco County Department of Environmental Health
Telephone: 415-252-3896
Last EDR Contact: 10/29/2021
Next Scheduled EDR Contact: 02/14/2022
Data Release Frequency: Varies

LUST SAN FRANCISCO: Local Oversite Facilities
A listing of leaking underground storage tank sites located in San Francisco county.

Date of Government Version: 09/19/2008
Date Data Arrived at EDR: 09/19/2008
Date Made Active in Reports: 09/29/2008
Number of Days to Update: 10

Source: Department Of Public Health San Francisco County
Telephone: 415-252-3920
Last EDR Contact: 11/01/2021
Next Scheduled EDR Contact: 02/14/2022
Data Release Frequency: No Update Planned

UST SAN FRANCISCO: Underground Storage Tank Information
Underground storage tank sites located in San Francisco county.

Date of Government Version: 08/05/2021
Date Data Arrived at EDR: 08/05/2021
Date Made Active in Reports: 10/29/2021
Number of Days to Update: 85

Source: Department of Public Health
Telephone: 415-252-3920
Last EDR Contact: 10/31/2021
Next Scheduled EDR Contact: 02/13/2022
Data Release Frequency: Quarterly

SAN JOAQUIN COUNTY:

UST SAN JOAQUIN: San Joaquin Co. UST
A listing of underground storage tank locations in San Joaquin county.

Date of Government Version: 06/22/2018
Date Data Arrived at EDR: 06/26/2018
Date Made Active in Reports: 07/11/2018
Number of Days to Update: 15

Source: Environmental Health Department
Telephone: N/A
Last EDR Contact: 09/09/2021
Next Scheduled EDR Contact: 12/27/2021
Data Release Frequency: Semi-Annually

SAN LUIS OBISPO COUNTY:

CUPA SAN LUIS OBISPO: CUPA Facility List
Cupa Facility List.

Date of Government Version: 05/07/2021
Date Data Arrived at EDR: 05/11/2021
Date Made Active in Reports: 05/14/2021
Number of Days to Update: 3

Source: San Luis Obispo County Public Health Department
Telephone: 805-781-5596
Last EDR Contact: 08/10/2021
Next Scheduled EDR Contact: 11/29/2021
Data Release Frequency: Varies

SAN MATEO COUNTY:

BI SAN MATEO: Business Inventory
List includes Hazardous Materials Business Plan, hazardous waste generators, and underground storage tanks.

Date of Government Version: 02/20/2020
Date Data Arrived at EDR: 02/20/2020
Date Made Active in Reports: 04/24/2020
Number of Days to Update: 64

Source: San Mateo County Environmental Health Services Division
Telephone: 650-363-1921
Last EDR Contact: 09/10/2021
Next Scheduled EDR Contact: 12/20/2021
Data Release Frequency: Annually

LUST SAN MATEO: Fuel Leak List
A listing of leaking underground storage tank sites located in San Mateo county.

Date of Government Version: 03/29/2019
Date Data Arrived at EDR: 03/29/2019
Date Made Active in Reports: 05/29/2019
Number of Days to Update: 61

Source: San Mateo County Environmental Health Services Division
Telephone: 650-363-1921
Last EDR Contact: 08/31/2021
Next Scheduled EDR Contact: 12/20/2021
Data Release Frequency: Semi-Annually

SANTA BARBARA COUNTY:

CUPA SANTA BARBARA: CUPA Facility Listing
CUPA Program Listing from the Environmental Health Services division.

Date of Government Version: 09/08/2011
Date Data Arrived at EDR: 09/09/2011
Date Made Active in Reports: 10/07/2011
Number of Days to Update: 28

Source: Santa Barbara County Public Health Department
Telephone: 805-686-8167
Last EDR Contact: 08/10/2021
Next Scheduled EDR Contact: 11/29/2021
Data Release Frequency: No Update Planned

SANTA CLARA COUNTY:

CUPA SANTA CLARA: Cupa Facility List
Cupa facility list

Date of Government Version: 08/04/2021
Date Data Arrived at EDR: 08/05/2021
Date Made Active in Reports: 10/29/2021
Number of Days to Update: 85

Source: Department of Environmental Health
Telephone: 408-918-1973
Last EDR Contact: 08/04/2021
Next Scheduled EDR Contact: 11/29/2021
Data Release Frequency: Varies

HIST LUST SANTA CLARA: HIST LUST - Fuel Leak Site Activity Report
A listing of open and closed leaking underground storage tanks. This listing is no longer updated by the county. Leaking underground storage tanks are now handled by the Department of Environmental Health.

Date of Government Version: 03/29/2005
Date Data Arrived at EDR: 03/30/2005
Date Made Active in Reports: 04/21/2005
Number of Days to Update: 22

Source: Santa Clara Valley Water District
Telephone: 408-265-2600
Last EDR Contact: 03/23/2009
Next Scheduled EDR Contact: 06/22/2009
Data Release Frequency: No Update Planned

LUST SANTA CLARA: LOP Listing
A listing of leaking underground storage tanks located in Santa Clara county.

Date of Government Version: 03/03/2014
Date Data Arrived at EDR: 03/05/2014
Date Made Active in Reports: 03/18/2014
Number of Days to Update: 13

Source: Department of Environmental Health
Telephone: 408-918-3417
Last EDR Contact: 08/17/2021
Next Scheduled EDR Contact: 12/06/2021
Data Release Frequency: No Update Planned

SAN JOSE HAZMAT: Hazardous Material Facilities
Hazardous material facilities, including underground storage tank sites.

Date of Government Version: 11/03/2020
Date Data Arrived at EDR: 11/05/2020
Date Made Active in Reports: 01/26/2021
Number of Days to Update: 82

Source: City of San Jose Fire Department
Telephone: 408-535-7694
Last EDR Contact: 11/01/2021
Next Scheduled EDR Contact: 02/14/2022
Data Release Frequency: Annually

SANTA CRUZ COUNTY:

CUPA SANTA CRUZ: CUPA Facility List
CUPA facility listing.

Date of Government Version: 01/21/2017
Date Data Arrived at EDR: 02/22/2017
Date Made Active in Reports: 05/23/2017
Number of Days to Update: 90

Source: Santa Cruz County Environmental Health
Telephone: 831-464-2761
Last EDR Contact: 08/10/2021
Next Scheduled EDR Contact: 11/29/2021
Data Release Frequency: Varies

SHASTA COUNTY:

CUPA SHASTA: CUPA Facility List
Cupa Facility List.

Date of Government Version: 06/15/2017
Date Data Arrived at EDR: 06/19/2017
Date Made Active in Reports: 08/09/2017
Number of Days to Update: 51

Source: Shasta County Department of Resource Management
Telephone: 530-225-5789
Last EDR Contact: 08/10/2021
Next Scheduled EDR Contact: 11/29/2021
Data Release Frequency: Varies

SOLANO COUNTY:

LUST SOLANO: Leaking Underground Storage Tanks
A listing of leaking underground storage tank sites located in Solano county.

Date of Government Version: 06/04/2019
Date Data Arrived at EDR: 06/06/2019
Date Made Active in Reports: 08/13/2019
Number of Days to Update: 68

Source: Solano County Department of Environmental Management
Telephone: 707-784-6770
Last EDR Contact: 08/24/2021
Next Scheduled EDR Contact: 12/13/2021
Data Release Frequency: Quarterly

UST SOLANO: Underground Storage Tanks
Underground storage tank sites located in Solano county.

Date of Government Version: 06/22/2021
Date Data Arrived at EDR: 06/23/2021
Date Made Active in Reports: 09/17/2021
Number of Days to Update: 86

Source: Solano County Department of Environmental Management
Telephone: 707-784-6770
Last EDR Contact: 09/09/2021
Next Scheduled EDR Contact: 12/12/2021
Data Release Frequency: Quarterly

SONOMA COUNTY:

CUPA SONOMA: Cupa Facility List
Cupa Facility list

Date of Government Version: 07/02/2021
Date Data Arrived at EDR: 07/06/2021
Date Made Active in Reports: 07/14/2021
Number of Days to Update: 8

Source: County of Sonoma Fire & Emergency Services Department
Telephone: 707-565-1174
Last EDR Contact: 09/14/2021
Next Scheduled EDR Contact: 01/03/2022
Data Release Frequency: Varies

LUST SONOMA: Leaking Underground Storage Tank Sites
A listing of leaking underground storage tank sites located in Sonoma county.

Date of Government Version: 06/30/2021
Date Data Arrived at EDR: 06/30/2021
Date Made Active in Reports: 09/24/2021
Number of Days to Update: 86

Source: Department of Health Services
Telephone: 707-565-6565
Last EDR Contact: 09/14/2021
Next Scheduled EDR Contact: 01/03/2022
Data Release Frequency: Quarterly

STANISLAUS COUNTY:

CUPA STANISLAUS: CUPA Facility List
Cupa facility list

Date of Government Version: 05/14/2021
Date Data Arrived at EDR: 05/17/2021
Date Made Active in Reports: 08/03/2021
Number of Days to Update: 78

Source: Stanislaus County Department of Ennvironmental Protection
Telephone: 209-525-6751
Last EDR Contact: 10/06/2021
Next Scheduled EDR Contact: 01/24/2022
Data Release Frequency: Varies

SUTTER COUNTY:

UST SUTTER: Underground Storage Tanks
Underground storage tank sites located in Sutter county.

Date of Government Version: 05/25/2021
Date Data Arrived at EDR: 05/26/2021
Date Made Active in Reports: 08/18/2021
Number of Days to Update: 84

Source: Sutter County Environmental Health Services
Telephone: 530-822-7500
Last EDR Contact: 08/24/2021
Next Scheduled EDR Contact: 12/13/2021
Data Release Frequency: Semi-Annually

TEHAMA COUNTY:

CUPA TEHAMA: CUPA Facility List
Cupa facilities

Date of Government Version: 01/13/2021
Date Data Arrived at EDR: 01/14/2021
Date Made Active in Reports: 04/06/2021
Number of Days to Update: 82

Source: Tehama County Department of Environmental Health
Telephone: 530-527-8020
Last EDR Contact: 11/01/2021
Next Scheduled EDR Contact: 02/14/2022
Data Release Frequency: Varies

TRINITY COUNTY:

CUPA TRINITY: CUPA Facility List
Cupa facility list

Date of Government Version: 07/14/2021
Date Data Arrived at EDR: 07/15/2021
Date Made Active in Reports: 10/06/2021
Number of Days to Update: 83

Source: Department of Toxic Substances Control
Telephone: 760-352-0381
Last EDR Contact: 10/15/2021
Next Scheduled EDR Contact: 01/31/2022
Data Release Frequency: Varies

TULARE COUNTY:

CUPA TULARE: CUPA Facility List
Cupa program facilities

Date of Government Version: 04/26/2021
Date Data Arrived at EDR: 04/28/2021
Date Made Active in Reports: 07/13/2021
Number of Days to Update: 76

Source: Tulare County Environmental Health Services Division
Telephone: 559-624-7400
Last EDR Contact: 11/01/2021
Next Scheduled EDR Contact: 02/14/2022
Data Release Frequency: Varies

TUOLUMNE COUNTY:

CUPA TUOLUMNE: CUPA Facility List
Cupa facility list

Date of Government Version: 04/23/2018
Date Data Arrived at EDR: 04/25/2018
Date Made Active in Reports: 06/25/2018
Number of Days to Update: 61

Source: Divison of Environmental Health
Telephone: 209-533-5633
Last EDR Contact: 10/14/2021
Next Scheduled EDR Contact: 01/31/2022
Data Release Frequency: Varies

VENTURA COUNTY:

BWT VENTURA: Business Plan, Hazardous Waste Producers, and Operating Underground Tanks
The BWT list indicates by site address whether the Environmental Health Division has Business Plan (B), Waste Producer (W), and/or Underground Tank (T) information.

Date of Government Version: 05/26/2021
Date Data Arrived at EDR: 07/19/2021
Date Made Active in Reports: 10/08/2021
Number of Days to Update: 81

Source: Ventura County Environmental Health Division
Telephone: 805-654-2813
Last EDR Contact: 10/18/2021
Next Scheduled EDR Contact: 01/31/2022
Data Release Frequency: Quarterly

LF VENTURA: Inventory of Illegal Abandoned and Inactive Sites
Ventura County Inventory of Closed, Illegal Abandoned, and Inactive Sites.

Date of Government Version: 12/01/2011
Date Data Arrived at EDR: 12/01/2011
Date Made Active in Reports: 01/19/2012
Number of Days to Update: 49

Source: Environmental Health Division
Telephone: 805-654-2813
Last EDR Contact: 09/23/2021
Next Scheduled EDR Contact: 01/10/2022
Data Release Frequency: No Update Planned

LUST VENTURA: Listing of Underground Tank Cleanup Sites
Ventura County Underground Storage Tank Cleanup Sites (LUST).

Date of Government Version: 05/29/2008
Date Data Arrived at EDR: 06/24/2008
Date Made Active in Reports: 07/31/2008
Number of Days to Update: 37

Source: Environmental Health Division
Telephone: 805-654-2813
Last EDR Contact: 11/05/2021
Next Scheduled EDR Contact: 02/21/2022
Data Release Frequency: No Update Planned

MED WASTE VENTURA: Medical Waste Program List
To protect public health and safety and the environment from potential exposure to disease causing agents, the Environmental Health Division Medical Waste Program regulates the generation, handling, storage, treatment and disposal of medical waste throughout the County.

Date of Government Version: 05/26/2021
Date Data Arrived at EDR: 07/19/2021
Date Made Active in Reports: 10/07/2021
Number of Days to Update: 80

Source: Ventura County Resource Management Agency
Telephone: 805-654-2813
Last EDR Contact: 10/18/2021
Next Scheduled EDR Contact: 01/31/2022
Data Release Frequency: Quarterly

UST VENTURA: Underground Tank Closed Sites List
Ventura County Operating Underground Storage Tank Sites (UST)/Underground Tank Closed Sites List.

Date of Government Version: 05/26/2021
Date Data Arrived at EDR: 06/04/2021
Date Made Active in Reports: 08/27/2021
Number of Days to Update: 84

Source: Environmental Health Division
Telephone: 805-654-2813
Last EDR Contact: 09/08/2021
Next Scheduled EDR Contact: 12/20/2021
Data Release Frequency: Quarterly

YOLO COUNTY:

UST YOLO: Underground Storage Tank Comprehensive Facility Report
Underground storage tank sites located in Yolo county.

Date of Government Version: 06/22/2021
Date Data Arrived at EDR: 06/28/2021
Date Made Active in Reports: 09/21/2021
Number of Days to Update: 85

Source: Yolo County Department of Health
Telephone: 530-666-8646
Last EDR Contact: 09/23/2021
Next Scheduled EDR Contact: 01/10/2022
Data Release Frequency: Annually

YUBA COUNTY:

CUPA YUBA: CUPA Facility List
CUPA facility listing for Yuba County.

Date of Government Version: 07/20/2021
Date Data Arrived at EDR: 07/20/2021
Date Made Active in Reports: 10/08/2021
Number of Days to Update: 80

Source: Yuba County Environmental Health Department
Telephone: 530-749-7523
Last EDR Contact: 10/22/2021
Next Scheduled EDR Contact: 02/07/2022
Data Release Frequency: Varies

**OTHER DATABASE(S)**

Depending on the geographic area covered by this report, the data provided in these specialty databases may or may not be complete. For example, the existence of wetlands information data in a specific report does not mean that all wetlands in the area covered by the report are included. Moreover, the absence of any reported wetlands information does not necessarily mean that wetlands do not exist in the area covered by the report.

CT MANIFEST: Hazardous Waste Manifest Data
Facility and manifest data. Manifest is a document that lists and tracks hazardous waste from the generator through transporters to a tsd facility.

Date of Government Version: 03/24/2021
Date Data Arrived at EDR: 05/11/2021
Date Made Active in Reports: 07/28/2021
Number of Days to Update: 78

Source: Department of Energy & Environmental Protection
Telephone: 860-424-3375
Last EDR Contact: 08/10/2021
Next Scheduled EDR Contact: 11/22/2021
Data Release Frequency: No Update Planned

NJ MANIFEST: Manifest Information
Hazardous waste manifest information.

Date of Government Version: 12/31/2018
Date Data Arrived at EDR: 04/10/2019
Date Made Active in Reports: 05/16/2019
Number of Days to Update: 36

Source: Department of Environmental Protection
Telephone: N/A
Last EDR Contact: 10/05/2021
Next Scheduled EDR Contact: 01/17/2022
Data Release Frequency: Annually

NY MANIFEST: Facility and Manifest Data
Manifest is a document that lists and tracks hazardous waste from the generator through transporters to a TSD facility.

Date of Government Version: 01/01/2019
Date Data Arrived at EDR: 04/29/2020
Date Made Active in Reports: 07/10/2020
Number of Days to Update: 72

Source: Department of Environmental Conservation
Telephone: 518-402-8651
Last EDR Contact: 10/29/2021
Next Scheduled EDR Contact: 02/07/2022
Data Release Frequency: Quarterly

PA MANIFEST: Manifest Information
Hazardous waste manifest information.

Date of Government Version: 06/30/2018
Date Data Arrived at EDR: 07/19/2019
Date Made Active in Reports: 09/10/2019
Number of Days to Update: 53

Source: Department of Environmental Protection
Telephone: 717-783-8990
Last EDR Contact: 10/07/2021
Next Scheduled EDR Contact: 01/24/2022
Data Release Frequency: Annually

RI MANIFEST: Manifest information
Hazardous waste manifest information

Date of Government Version: 12/31/2019
Date Data Arrived at EDR: 02/11/2021
Date Made Active in Reports: 02/24/2021
Number of Days to Update: 13

Source: Department of Environmental Management
Telephone: 401-222-2797
Last EDR Contact: 08/11/2021
Next Scheduled EDR Contact: 11/29/2021
Data Release Frequency: Annually

WI MANIFEST: Manifest Information
Hazardous waste manifest information.

Date of Government Version: 05/31/2018
Date Data Arrived at EDR: 06/19/2019
Date Made Active in Reports: 09/03/2019
Number of Days to Update: 76

Source: Department of Natural Resources
Telephone: N/A
Last EDR Contact: 09/01/2021
Next Scheduled EDR Contact: 12/20/2021
Data Release Frequency: Annually

Oil/Gas Pipelines
Source: Endeavor Business Media
Petroleum Bundle (Crude Oil, Refined Products, Petrochemicals, Gas Liquids (LPG/NGL), and Specialty Gases (Miscellaneous)) N = Natural Gas Bundle (Natural Gas, Gas Liquids (LPG/NGL), and Specialty Gases (Miscellaneous)). This map includes information copyrighted by Endeavor Business Media. This information is provided on a best effort basis and Endeavor Business Media does not guarantee its accuracy nor warrant its fitness for any particular purpose. Such information has been reprinted with the permission of Endeavor Business Media.

Electric Power Transmission Line Data
Source: Endeavor Business Media
This map includes information copyrighted by Endeavor Business Media. This information is provided on a best effort basis and Endeavor Business Media does not guarantee its accuracy nor warrant its fitness for any particular purpose. Such information has been reprinted with the permission of Endeavor Business Media.

Sensitive Receptors: There are individuals deemed sensitive receptors due to their fragile immune systems and special sensitivity to environmental discharges. These sensitive receptors typically include the elderly, the sick, and children. While the location of all sensitive receptors cannot be determined, EDR indicates those buildings and facilities - schools, daycares, hospitals, medical centers, and nursing homes - where individuals who are sensitive receptors are likely to be located.

AHA Hospitals:
Source: American Hospital Association, Inc.
Telephone: 312-280-5991
The database includes a listing of hospitals based on the American Hospital Association's annual survey of hospitals.

Medical Centers: Provider of Services Listing
Source: Centers for Medicare & Medicaid Services
Telephone: 410-786-3000
A listing of hospitals with Medicare provider number, produced by Centers of Medicare & Medicaid Services, a federal agency within the U.S. Department of Health and Human Services.

Nursing Homes
Source: National Institutes of Health
Telephone: 301-594-6248
Information on Medicare and Medicaid certified nursing homes in the United States.

Public Schools
Source: National Center for Education Statistics
Telephone: 202-502-7300
The National Center for Education Statistics' primary database on elementary and secondary public education in the United States. It is a comprehensive, annual, national statistical database of all public elementary and secondary schools and school districts, which contains data that are comparable across all states.

# GOVERNMENT RECORDS SEARCHED / DATA CURRENCY TRACKING

Private Schools
Source: National Center for Education Statistics
Telephone: 202-502-7300
The National Center for Education Statistics' primary database on private school locations in the United States.
Daycare Centers: Licensed Facilities
Source: Department of Social Services
Telephone: 916-657-4041

Flood Zone Data: This data was obtained from the Federal Emergency Management Agency (FEMA). It depicts 100-year and 500-year flood zones as defined by FEMA. It includes the National Flood Hazard Layer (NFHL) which incorporates Flood Insurance Rate Map (FIRM) data and Q3 data from FEMA in areas not covered by NFHL.
Source: FEMA
Telephone: 877-336-2627
Date of Government Version: 2003, 2015

NWI: National Wetlands Inventory. This data, available in select counties across the country, was obtained by EDR in 2002, 2005 and 2010 from the U.S. Fish and Wildlife Service.

State Wetlands Data: Wetland Inventory
Source: Department of Fish and Wildlife
Telephone: 916-445-0411

Current USGS 7.5 Minute Topographic Map
Source: U.S. Geological Survey

**STREET AND ADDRESS INFORMATION**

© 2015 TomTom North America, Inc. All rights reserved. This material is proprietary and the subject of copyright protection and other intellectual property rights owned by or licensed to Tele Atlas North America, Inc. The use of this material is subject to the terms of a license agreement. You will be held liable for any unauthorized copying or disclosure of this material.

# GEOCHECK ®- PHYSICAL SETTING SOURCE ADDENDUM

**TARGET PROPERTY ADDRESS**

3384-001-001 -002 -003
5018 E AVENUE I
LANCASTER, CA 93535

**TARGET PROPERTY COORDINATES**

| | |
|---|---|
| Latitude (North): | 34.700958 - 34° 42' 3.45'' |
| Longitude (West): | 118.032452 - 118° 1' 56.83'' |
| Universal Tranverse Mercator: | Zone 11 |
| UTM X (Meters): | 405441.6 |
| UTM Y (Meters): | 3840169.8 |
| Elevation: | 2405 ft. above sea level |

**USGS TOPOGRAPHIC MAP**

| | |
|---|---|
| Target Property Map: | 12021693 LANCASTER EAST, CA |
| Version Date: | 2018 |

EDR's GeoCheck Physical Setting Source Addendum is provided to assist the environmental professional in forming an opinion about the impact of potential contaminant migration.

Assessment of the impact of contaminant migration generally has two principle investigative components:

1. Groundwater flow direction, and
2. Groundwater flow velocity.

Groundwater flow direction may be impacted by surface topography, hydrology, hydrogeology, characteristics of the soil, and nearby wells. Groundwater flow velocity is generally impacted by the nature of the geologic strata.

# GEOCHECK® - PHYSICAL SETTING SOURCE SUMMARY

**GROUNDWATER FLOW DIRECTION INFORMATION**

Groundwater flow direction for a particular site is best determined by a qualified environmental professional using site-specific well data. If such data is not reasonably ascertainable, it may be necessary to rely on other sources of information, such as surface topographic information, hydrologic information, hydrogeologic data collected on nearby properties, and regional groundwater flow information (from deep aquifers).

**TOPOGRAPHIC INFORMATION**

Surface topography may be indicative of the direction of surficial groundwater flow. This information can be used to assist the environmental professional in forming an opinion about the impact of nearby contaminated properties or, should contamination exist on the target property, what downgradient sites might be impacted.

**TARGET PROPERTY TOPOGRAPHY**

General Topographic Gradient: General NNW

**SURROUNDING TOPOGRAPHY: ELEVATION PROFILES**

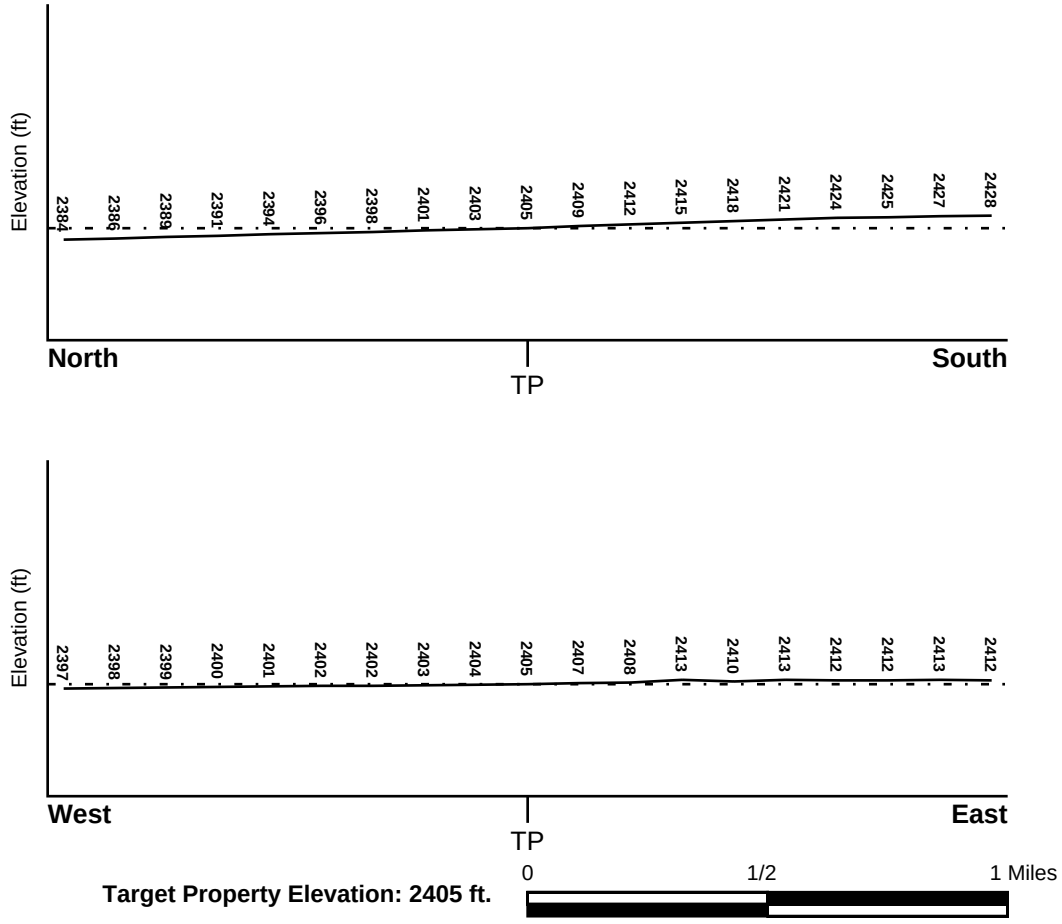


**Target Property Elevation: 2405 ft.**

Source: Topography has been determined from the USGS 7.5' Digital Elevation Model and should be evaluated on a relative (not an absolute) basis. Relative elevation information between sites of close proximity should be field verified.

# GEOCHECK® - PHYSICAL SETTING SOURCE SUMMARY

**HYDROLOGIC INFORMATION**

Surface water can act as a hydrologic barrier to groundwater flow. Such hydrologic information can be used to assist the environmental professional in forming an opinion about the impact of nearby contaminated properties or, should contamination exist on the target property, what downgradient sites might be impacted.

Refer to the Physical Setting Source Map following this summary for hydrologic information (major waterways and bodies of water).

**FEMA FLOOD ZONE**

| Flood Plain Panel at Target Property | FEMA Source Type |
|---|---|
| 06037C0450F | FEMA FIRM Flood data |

| Additional Panels in search area: | FEMA Source Type |
|---|---|
| 06037C0442F | FEMA FIRM Flood data |

**NATIONAL WETLAND INVENTORY**

| NWI Quad at Target Property | NWI Electronic Data Coverage |
|---|---|
| LANCASTER EAST | YES - refer to the Overview Map and Detail Map |

**HYDROGEOLOGIC INFORMATION**

Hydrogeologic information obtained by installation of wells on a specific site can often be an indicator of groundwater flow direction in the immediate area. Such hydrogeologic information can be used to assist the environmental professional in forming an opinion about the impact of nearby contaminated properties or, should contamination exist on the target property, what downgradient sites might be impacted.

***Site-Specific Hydrogeological Data*:***

| | |
|---|---|
| Search Radius: | 1.25 miles |
| Status: | Not found |

**AQUIFLOW®**

Search Radius: 1.000 Mile.

EDR has developed the AQUIFLOW Information System to provide data on the general direction of groundwater flow at specific points. EDR has reviewed reports submitted by environmental professionals to regulatory authorities at select sites and has extracted the date of the report, groundwater flow direction as determined hydrogeologically, and the depth to water table.

| MAP ID | LOCATION FROM TP | GENERAL DIRECTION GROUNDWATER FLOW |
|---|---|---|
| Not Reported | | |

* ©1996 Site−specific hydrogeological data gathered by CERCLIS Alerts, Inc., Bainbridge Island, WA. All rights reserved. All of the information and opinions presented are those of the cited EPA report(s), which were completed under a Comprehensive Environmental Response Compensation and Liability Information System (CERCLIS) investigation.

# GEOCHECK® - PHYSICAL SETTING SOURCE SUMMARY

**GROUNDWATER FLOW VELOCITY INFORMATION**

Groundwater flow velocity information for a particular site is best determined by a qualified environmental professional using site specific geologic and soil strata data. If such data are not reasonably ascertainable, it may be necessary to rely on other sources of information, including geologic age identification, rock stratigraphic unit and soil characteristics data collected on nearby properties and regional soil information. In general, contaminant plumes move more quickly through sandy-gravelly types of soils than silty-clayey types of soils.

**GEOLOGIC INFORMATION IN GENERAL AREA OF TARGET PROPERTY**

Geologic information can be used by the environmental professional in forming an opinion about the relative speed at which contaminant migration may be occurring.

**ROCK STRATIGRAPHIC UNIT**

| | |
|---|---|
| Era: | Cenozoic |
| System: | Quaternary |
| Series: | Quaternary |
| Code: | Q *(decoded above as Era, System & Series)* |

**GEOLOGIC AGE IDENTIFICATION**

Category: Stratifed Sequence

Geologic Age and Rock Stratigraphic Unit Source: P.G. Schruben, R.E. Arndt and W.J. Bawiec, Geology of the Conterminous U.S. at 1:2,500,000 Scale - a digital representation of the 1974 P.B. King and H.M. Beikman Map, USGS Digital Data Series DDS - 11 (1994).

# SSURGO SOIL MAP - 6739239.2s

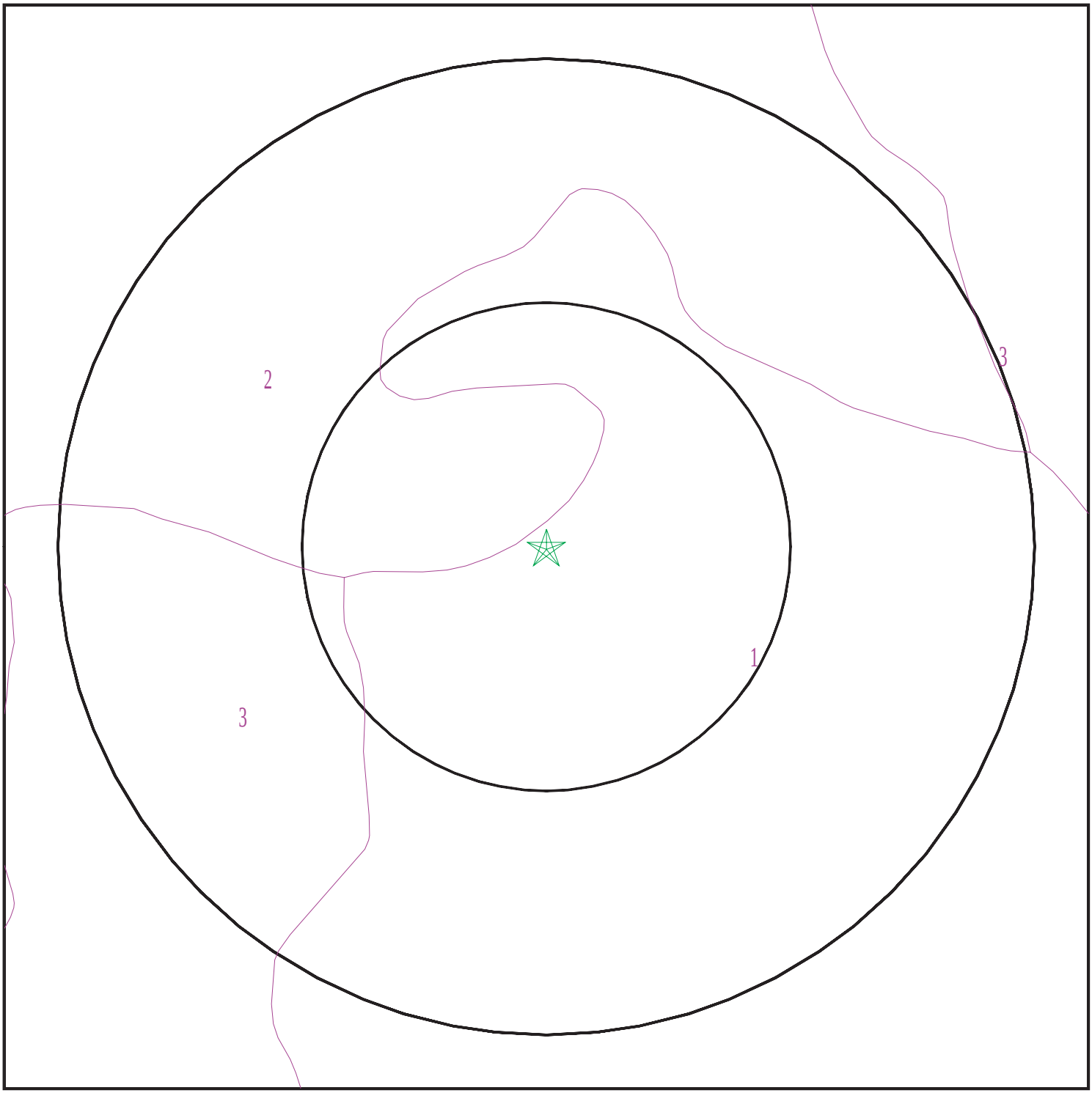


Target Property
SSURGO Soil
Water

0 1/16 1/8 1/4 Miles

N

| | | | |
|---|---|---|---|
| SITE NAME: | 3384-001-001 -002 -003 | CLIENT: | Summit Environmental Systems |
| ADDRESS: | 5018 E AVENUE I<br>LANCASTER CA 93535 | CONTACT: | Robert Glaser |
| LAT/LONG: | 34.700958 / 118.032452 | INQUIRY #: | 6739239.2s |
| | | DATE: | November 08, 2021 8:41 am |

Copyright © 2021 EDR, Inc. © 2015 TomTom Rel. 2015.

# GEOCHECK® - PHYSICAL SETTING SOURCE SUMMARY

**DOMINANT SOIL COMPOSITION IN GENERAL AREA OF TARGET PROPERTY**

The U.S. Department of Agriculture's (USDA) Soil Conservation Service (SCS) leads the National Cooperative Soil Survey (NCSS) and is responsible for collecting, storing, maintaining and distributing soil survey information for privately owned lands in the United States. A soil map in a soil survey is a representation of soil patterns in a landscape. The following information is based on Soil Conservation Service SSURGO data.

---

**Soil Map ID: 1**

Soil Component Name: Hesperia

Soil Surface Texture: fine sandy loam

Hydrologic Group: Class B - Moderate infiltration rates. Deep and moderately deep, moderately well and well drained soils with moderately coarse textures.

Soil Drainage Class: Well drained

Hydric Status: Partially hydric

Corrosion Potential - Uncoated Steel: High

Depth to Bedrock Min: > 0 inches

Depth to Watertable Min: > 0 inches

| Soil Layer Information | | | | | | | |
|---|---|---|---|---|---|---|---|
| | Boundary | | | Classification | | Saturated hydraulic conductivity micro m/sec | Soil Reaction (pH) |
| Layer | Upper | Lower | Soil Texture Class | AASHTO Group | Unified Soil | | |
| 1 | 0 inches | 3 inches | fine sandy loam | Granular materials (35 pct. or less passing No. 200), Silty, or Clayey Gravel and Sand. | COARSE-GRAINED SOILS, Sands, Sands with fines, Silty Sand. | Max: 42<br>Min: 14 | Max: 8.4<br>Min: 7.4 |
| 2 | 3 inches | 53 inches | fine sandy loam | Granular materials (35 pct. or less passing No. 200), Silty, or Clayey Gravel and Sand. | COARSE-GRAINED SOILS, Sands, Sands with fines, Silty Sand. | Max: 42<br>Min: 14 | Max: 8.4<br>Min: 7.4 |
| 3 | 53 inches | 77 inches | sandy loam | Granular materials (35 pct. or less passing No. 200), Silty, or Clayey Gravel and Sand. | COARSE-GRAINED SOILS, Sands, Sands with fines, Silty Sand. | Max: 42<br>Min: 14 | Max: 8.4<br>Min: 7.4 |

**Soil Map ID: 2**

Soil Component Name: Rosamond

Soil Surface Texture: fine sandy loam

Hydrologic Group: Class B - Moderate infiltration rates. Deep and moderately deep, moderately well and well drained soils with moderately coarse textures.

Soil Drainage Class: Well drained

Hydric Status: Partially hydric

Corrosion Potential - Uncoated Steel: High

Depth to Bedrock Min: > 0 inches

Depth to Watertable Min: > 0 inches

| Soil Layer Information | | | | | | | |
|---|---|---|---|---|---|---|---|
| | Boundary | | | Classification | | Saturated hydraulic conductivity micro m/sec | Soil Reaction (pH) |
| Layer | Upper | Lower | Soil Texture Class | AASHTO Group | Unified Soil | | |
| 1 | 0 inches | 7 inches | fine sandy loam | Silt-Clay Materials (more than 35 pct. passing No. 200), Silty Soils. | FINE-GRAINED SOILS, Silts and Clays (liquid limit less than 50%), Lean Clay | Max: 14<br>Min: 4 | Max: 8.4<br>Min: 7.9 |
| 2 | 7 inches | 59 inches | stratified loam to silty clay loam | Silt-Clay Materials (more than 35 pct. passing No. 200), Silty Soils. | FINE-GRAINED SOILS, Silts and Clays (liquid limit less than 50%), Lean Clay | Max: 14<br>Min: 4 | Max: 8.4<br>Min: 7.9 |

**Soil Map ID: 3**

Soil Component Name: Rosamond

Soil Surface Texture: loamy fine sand

Hydrologic Group: Class B - Moderate infiltration rates. Deep and moderately deep, moderately well and well drained soils with moderately coarse textures.

Soil Drainage Class: Well drained

# GEOCHECK® - PHYSICAL SETTING SOURCE SUMMARY

Hydric Status: Partially hydric

Corrosion Potential - Uncoated Steel: High

Depth to Bedrock Min: > 0 inches

Depth to Watertable Min: > 0 inches

| Soil Layer Information | | | | | | | |
|---|---|---|---|---|---|---|---|
| | Boundary | | | Classification | | Saturated hydraulic conductivity micro m/sec | Soil Reaction (pH) |
| Layer | Upper | Lower | Soil Texture Class | AASHTO Group | Unified Soil | | |
| 1 | 0 inches | 14 inches | loamy fine sand | Granular materials (35 pct. or less passing No. 200), Silty, or Clayey Gravel and Sand. | FINE-GRAINED SOILS, Silts and Clays (liquid limit less than 50%), Lean Clay | Max: 14<br>Min: 4 | Max: 8.4<br>Min: 7.9 |
| 2 | 14 inches | 59 inches | stratified loam to silty clay loam | Granular materials (35 pct. or less passing No. 200), Silty, or Clayey Gravel and Sand. | FINE-GRAINED SOILS, Silts and Clays (liquid limit less than 50%), Lean Clay | Max: 14<br>Min: 4 | Max: 8.4<br>Min: 7.9 |

**LOCAL / REGIONAL WATER AGENCY RECORDS**

EDR Local/Regional Water Agency records provide water well information to assist the environmental professional in assessing sources that may impact ground water flow direction, and in forming an opinion about the impact of contaminant migration on nearby drinking water wells.

**WELL SEARCH DISTANCE INFORMATION**

| DATABASE | SEARCH DISTANCE (miles) |
|---|---|
| Federal USGS | 1.000 |
| Federal FRDS PWS | Nearest PWS within 1 mile |
| State Database | 1.000 |

**FEDERAL USGS WELL INFORMATION**

| MAP ID | WELL ID | LOCATION FROM TP |
|---|---|---|
| 1 | USGS40000151934 | 0 - 1/8 Mile West |
| 2 | USGS40000151846 | 1/8 - 1/4 Mile SSW |

# GEOCHECK® - PHYSICAL SETTING SOURCE SUMMARY

**FEDERAL USGS WELL INFORMATION**

| MAP ID | WELL ID | LOCATION FROM TP |
|---|---|---|
| A3 | USGS40000152051 | 1/4 - 1/2 Mile North |
| B4 | USGS40000151948 | 1/4 - 1/2 Mile West |
| B5 | USGS40000151949 | 1/4 - 1/2 Mile West |
| A6 | USGS40000152052 | 1/4 - 1/2 Mile NNW |
| C8 | USGS40000151830 | 1/4 - 1/2 Mile SSE |
| C9 | USGS40000151829 | 1/4 - 1/2 Mile SSE |
| A10 | USGS40000152094 | 1/4 - 1/2 Mile North |
| A11 | USGS40000152095 | 1/4 - 1/2 Mile North |
| 12 | USGS40000152130 | 1/4 - 1/2 Mile North |
| E14 | USGS40000151827 | 1/4 - 1/2 Mile SE |
| E15 | USGS40000151828 | 1/4 - 1/2 Mile SE |
| D16 | USGS40000152093 | 1/4 - 1/2 Mile NE |
| F18 | USGS40000152053 | 1/4 - 1/2 Mile NW |
| F19 | USGS40000152054 | 1/4 - 1/2 Mile NW |
| F20 | USGS40000152055 | 1/4 - 1/2 Mile NW |
| H23 | USGS40000152124 | 1/4 - 1/2 Mile NE |
| H26 | USGS40000152110 | 1/4 - 1/2 Mile NE |
| G27 | USGS40000151961 | 1/4 - 1/2 Mile East |
| I28 | USGS40000152016 | 1/2 - 1 Mile WNW |
| I29 | USGS40000152017 | 1/2 - 1 Mile WNW |
| 30 | USGS40000151935 | 1/2 - 1 Mile West |
| J31 | USGS40000152180 | 1/2 - 1 Mile NNW |
| 32 | USGS40000152184 | 1/2 - 1 Mile NNE |
| J33 | USGS40000152185 | 1/2 - 1 Mile NNW |
| L35 | USGS40000151847 | 1/2 - 1 Mile WSW |
| K37 | USGS40000152109 | 1/2 - 1 Mile ENE |
| K38 | USGS40000152092 | 1/2 - 1 Mile ENE |
| K39 | USGS40000152108 | 1/2 - 1 Mile ENE |
| 40 | USGS40000152111 | 1/2 - 1 Mile WNW |
| 43 | USGS40000152245 | 1/2 - 1 Mile North |
| 44 | USGS40000152195 | 1/2 - 1 Mile NW |
| M45 | USGS40000152205 | 1/2 - 1 Mile NE |
| N46 | USGS40000151936 | 1/2 - 1 Mile West |
| N47 | USGS40000151937 | 1/2 - 1 Mile West |
| P50 | USGS40000152309 | 1/2 - 1 Mile North |
| Q52 | USGS40000152310 | 1/2 - 1 Mile North |
| R57 | USGS40000152285 | 1/2 - 1 Mile NNW |
| O58 | USGS40000151832 | 1/2 - 1 Mile WSW |
| O59 | USGS40000151831 | 1/2 - 1 Mile WSW |
| T65 | USGS40000152011 | 1/2 - 1 Mile WNW |
| U67 | USGS40000152308 | 1/2 - 1 Mile NNE |
| U68 | USGS40000152306 | 1/2 - 1 Mile NNE |
| U69 | USGS40000152307 | 1/2 - 1 Mile NNE |
| V70 | USGS40000152311 | 1/2 - 1 Mile NW |

**FEDERAL FRDS PUBLIC WATER SUPPLY SYSTEM INFORMATION**

| MAP ID | WELL ID | LOCATION FROM TP |
|---|---|---|
| No PWS System Found | | |

Note: PWS System location is not always the same as well location.

# GEOCHECK® - PHYSICAL SETTING SOURCE SUMMARY

**STATE DATABASE WELL INFORMATION**

| MAP ID | WELL ID | LOCATION FROM TP |
|---|---|---|
| A7 | CADWR9000012022 | 1/4 - 1/2 Mile NNW |
| D13 | CADWR9000012039 | 1/4 - 1/2 Mile NE |
| F17 | CAUSGSN00014001 | 1/4 - 1/2 Mile NW |
| G21 | CADWR9000011981 | 1/4 - 1/2 Mile East |
| H22 | CADWR9000012047 | 1/4 - 1/2 Mile NE |
| F24 | CADWR9000012024 | 1/4 - 1/2 Mile NW |
| F25 | CADWR9000012023 | 1/4 - 1/2 Mile NW |
| K34 | CADWR9000012046 | 1/2 - 1 Mile ENE |
| L36 | CADWR9000011942 | 1/2 - 1 Mile WSW |
| 41 | CADWR9000012038 | 1/2 - 1 Mile ENE |
| M42 | CADWR9000012079 | 1/2 - 1 Mile NE |
| O48 | CADDW0000009358 | 1/2 - 1 Mile WSW |
| N49 | CADWR9000011972 | 1/2 - 1 Mile West |
| P51 | CADWR9000012135 | 1/2 - 1 Mile North |
| Q53 | CADWR9000012136 | 1/2 - 1 Mile North |
| O54 | CADDW0000022597 | 1/2 - 1 Mile WSW |
| O55 | CADDW0000005188 | 1/2 - 1 Mile WSW |
| O56 | 7496 | 1/2 - 1 Mile WSW |
| R60 | CADWR9000012122 | 1/2 - 1 Mile NNW |
| 61 | CADWR0000026046 | 1/2 - 1 Mile West |
| S62 | CADWR9000011937 | 1/2 - 1 Mile WSW |
| S63 | CADWR9000011938 | 1/2 - 1 Mile WSW |
| T64 | CAUSGSN00010342 | 1/2 - 1 Mile WNW |
| U66 | CADWR9000012134 | 1/2 - 1 Mile NNE |
| V71 | CADWR9000012137 | 1/2 - 1 Mile NW |

# PHYSICAL SETTING SOURCE MAP - 6739239.2s

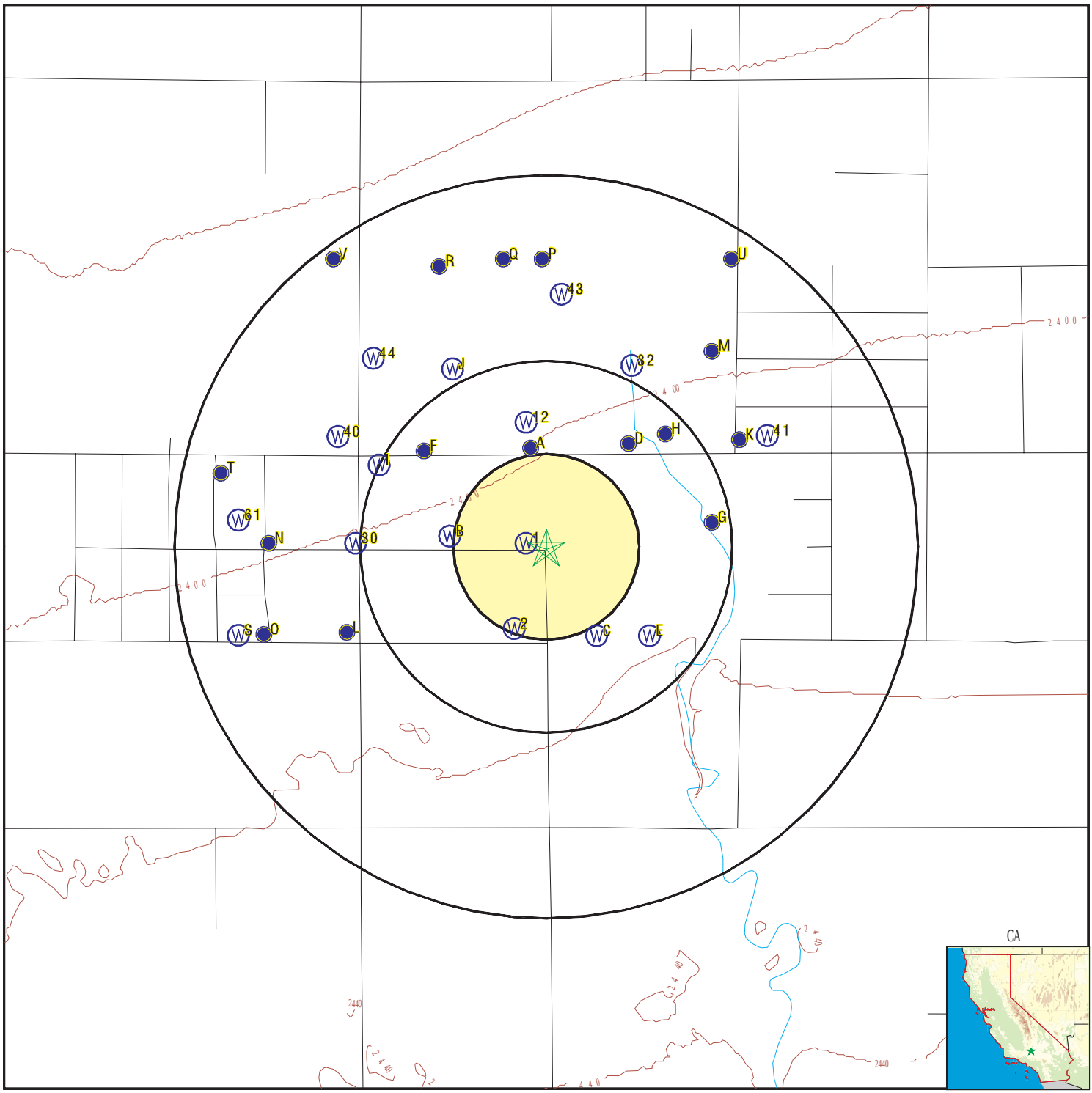


- County Boundary
- Major Roads
- Contour Lines
- Earthquake Fault Lines
- Earthquake epicenter, Richter 5 or greater
- Water Wells
- Public Water Supply Wells
- Cluster of Multiple Icons

- Groundwater Flow Direction
- GI Indeterminate Groundwater Flow at Location
- GV Groundwater Flow Varies at Location
- HD Closest Hydrogeological Data
- Oil, gas or related wells

| | | | |
|---|---|---|---|
| SITE NAME: | 3384-001-001 -002 -003 | CLIENT: | Summit Environmental Systems |
| ADDRESS: | 5018 E AVENUE I | CONTACT: | Robert Glaser |
| | LANCASTER CA 93535 | INQUIRY #: | 6739239.2s |
| LAT/LONG: | 34.700958 / 118.032452 | DATE: | November 08, 2021 8:41 am |

Copyright © 2021 EDR, Inc. © 2015 TomTom Rel. 2015.

# GEOCHECK® - PHYSICAL SETTING SOURCE MAP FINDINGS

Map ID
Direction
Distance
Elevation | Database | EDR ID Number

**1**
**West**
**0 - 1/8 Mile**
**Higher**

**FED USGS** **USGS40000151934**

| | | | |
|---|---|---|---|
| Organization ID: | USGS-CA | | |
| Organization Name: | USGS California Water Science Center | | |
| Monitor Location: | 007N011W15C001S | Type: | Well |
| Description: | Not Reported | HUC: | 18090206 |
| Drainage Area: | Not Reported | Drainage Area Units: | Not Reported |
| Contrib Drainage Area: | Not Reported | Contrib Drainage Area Unts: | Not Reported |
| Aquifer: | Basin and Range basin-fill aquifers | | |
| Formation Type: | Not Reported | Aquifer Type: | Not Reported |
| Construction Date: | Not Reported | Well Depth: | Not Reported |
| Well Depth Units: | Not Reported | Well Hole Depth: | Not Reported |
| Well Hole Depth Units: | Not Reported | | |

---

**2**
**SSW**
**1/8 - 1/4 Mile**
**Higher**

**FED USGS** **USGS40000151846**

| | | | |
|---|---|---|---|
| Organization ID: | USGS-CA | | |
| Organization Name: | USGS California Water Science Center | | |
| Monitor Location: | 007N011W15F001S | Type: | Well |
| Description: | Not Reported | HUC: | 18090206 |
| Drainage Area: | Not Reported | Drainage Area Units: | Not Reported |
| Contrib Drainage Area: | Not Reported | Contrib Drainage Area Unts: | Not Reported |
| Aquifer: | Basin and Range basin-fill aquifers | | |
| Formation Type: | Not Reported | Aquifer Type: | Not Reported |
| Construction Date: | 19300101 | Well Depth: | 385 |
| Well Depth Units: | ft | Well Hole Depth: | 385 |
| Well Hole Depth Units: | ft | | |

---

**A3**
**North**
**1/4 - 1/2 Mile**
**Lower**

**FED USGS** **USGS40000152051**

| | | | |
|---|---|---|---|
| Organization ID: | USGS-CA | | |
| Organization Name: | USGS California Water Science Center | | |
| Monitor Location: | 007N011W10P002S | Type: | Well |
| Description: | Not Reported | HUC: | 18090206 |
| Drainage Area: | Not Reported | Drainage Area Units: | Not Reported |
| Contrib Drainage Area: | Not Reported | Contrib Drainage Area Unts: | Not Reported |
| Aquifer: | Basin and Range basin-fill aquifers | | |
| Formation Type: | Not Reported | Aquifer Type: | Not Reported |
| Construction Date: | Not Reported | Well Depth: | Not Reported |
| Well Depth Units: | Not Reported | Well Hole Depth: | Not Reported |
| Well Hole Depth Units: | Not Reported | | |

Map ID
Direction
Distance
Elevation | Database | EDR ID Number

**B4**
**West**
**1/4 - 1/2 Mile**
**Lower**

**FED USGS** **USGS40000151948**

| | | | |
|---|---|---|---|
| Organization ID: | USGS-CA | | |
| Organization Name: | USGS California Water Science Center | | |
| Monitor Location: | 007N011W15D003S | Type: | Well |
| Description: | Not Reported | HUC: | 18090206 |
| Drainage Area: | Not Reported | Drainage Area Units: | Not Reported |
| Contrib Drainage Area: | Not Reported | Contrib Drainage Area Unts: | Not Reported |
| Aquifer: | Basin and Range basin-fill aquifers | | |
| Formation Type: | Not Reported | Aquifer Type: | Not Reported |
| Construction Date: | 19630101 | Well Depth: | 593 |
| Well Depth Units: | ft | Well Hole Depth: | 620 |
| Well Hole Depth Units: | ft | | |

---

**B5**
**West**
**1/4 - 1/2 Mile**
**Lower**

**FED USGS** **USGS40000151949**

| | | | |
|---|---|---|---|
| Organization ID: | USGS-CA | | |
| Organization Name: | USGS California Water Science Center | | |
| Monitor Location: | 007N011W15D004S | Type: | Well |
| Description: | Not Reported | HUC: | 18090206 |
| Drainage Area: | Not Reported | Drainage Area Units: | Not Reported |
| Contrib Drainage Area: | Not Reported | Contrib Drainage Area Unts: | Not Reported |
| Aquifer: | Basin and Range basin-fill aquifers | | |
| Formation Type: | Not Reported | Aquifer Type: | Not Reported |
| Construction Date: | Not Reported | Well Depth: | Not Reported |
| Well Depth Units: | Not Reported | Well Hole Depth: | Not Reported |
| Well Hole Depth Units: | Not Reported | | |

---

**A6**
**NNW**
**1/4 - 1/2 Mile**
**Lower**

**FED USGS** **USGS40000152052**

| | | | |
|---|---|---|---|
| Organization ID: | USGS-CA | | |
| Organization Name: | USGS California Water Science Center | | |
| Monitor Location: | 007N011W10P001S | Type: | Well |
| Description: | Not Reported | HUC: | 18090206 |
| Drainage Area: | Not Reported | Drainage Area Units: | Not Reported |
| Contrib Drainage Area: | Not Reported | Contrib Drainage Area Unts: | Not Reported |
| Aquifer: | Basin and Range basin-fill aquifers | | |
| Formation Type: | Not Reported | Aquifer Type: | Not Reported |
| Construction Date: | 19460101 | Well Depth: | 449 |
| Well Depth Units: | ft | Well Hole Depth: | 450 |
| Well Hole Depth Units: | ft | | |

| | | | |
|---|---|---|---|
| Ground water levels,Number of Measurements: | 1 | Level reading date: | 1963-11-01 |
| Feet below surface: | 213.00 | Feet to sea level: | Not Reported |
| Note: | Not Reported | | |

# GEOCHECK® - PHYSICAL SETTING SOURCE MAP FINDINGS

Map ID
Direction
Distance
Elevation | Database | EDR ID Number

**A7**
**NNW**
**1/4 - 1/2 Mile**
**Lower**

**CA WELLS** **CADWR9000012022**

| | | | |
|---|---|---|---|
| State Well #: | 07N11W10P001S | Station ID: | 29798 |
| Well Name: | Not Reported | Basin Name: | Antelope Valley |
| Well Use: | Unknown | Well Type: | Unknown |
| Well Depth: | 0 | Well Completion Rpt #: | Not Reported |

---

**C8**
**SSE**
**1/4 - 1/2 Mile**
**Higher**

**FED USGS** **USGS40000151830**

| | | | |
|---|---|---|---|
| Organization ID: | USGS-CA | | |
| Organization Name: | USGS California Water Science Center | | |
| Monitor Location: | 007N011W15Z001S | Type: | Well |
| Description: | Not Reported | HUC: | 18090206 |
| Drainage Area: | Not Reported | Drainage Area Units: | Not Reported |
| Contrib Drainage Area: | Not Reported | Contrib Drainage Area Unts: | Not Reported |
| Aquifer: | Basin and Range basin-fill aquifers | | |
| Formation Type: | Not Reported | Aquifer Type: | Not Reported |
| Construction Date: | 19460101 | Well Depth: | 400 |
| Well Depth Units: | ft | Well Hole Depth: | 400 |
| Well Hole Depth Units: | ft | | |

---

**C9**
**SSE**
**1/4 - 1/2 Mile**
**Higher**

**FED USGS** **USGS40000151829**

| | | | |
|---|---|---|---|
| Organization ID: | USGS-CA | | |
| Organization Name: | USGS California Water Science Center | | |
| Monitor Location: | 007N011W15G001S | Type: | Well |
| Description: | Not Reported | HUC: | 18090206 |
| Drainage Area: | Not Reported | Drainage Area Units: | Not Reported |
| Contrib Drainage Area: | Not Reported | Contrib Drainage Area Unts: | Not Reported |
| Aquifer: | Basin and Range basin-fill aquifers | | |
| Formation Type: | Not Reported | Aquifer Type: | Not Reported |
| Construction Date: | 19610101 | Well Depth: | 609 |
| Well Depth Units: | ft | Well Hole Depth: | 609 |
| Well Hole Depth Units: | ft | | |

---

**A10**
**North**
**1/4 - 1/2 Mile**
**Lower**

**FED USGS** **USGS40000152094**

| | | | |
|---|---|---|---|
| Organization ID: | USGS-CA | | |
| Organization Name: | USGS California Water Science Center | | |
| Monitor Location: | 007N011W10Z003S | Type: | Well |
| Description: | Not Reported | HUC: | 18090206 |
| Drainage Area: | Not Reported | Drainage Area Units: | Not Reported |

| | | | |
|---|---|---|---|
| Contrib Drainage Area: | Not Reported | Contrib Drainage Area Unts: | Not Reported |
| Aquifer: | Basin and Range basin-fill aquifers | | |
| Formation Type: | Not Reported | Aquifer Type: | Not Reported |
| Construction Date: | 19250101 | Well Depth: | Not Reported |
| Well Depth Units: | Not Reported | Well Hole Depth: | 300 |
| Well Hole Depth Units: | ft | | |

---

**A11**
**North**
**1/4 - 1/2 Mile**
**Lower**

**FED USGS** **USGS40000152095**

| | | | |
|---|---|---|---|
| Organization ID: | USGS-CA | | |
| Organization Name: | USGS California Water Science Center | | |
| Monitor Location: | 007N011W10Z005S | Type: | Well |
| Description: | Not Reported | HUC: | 18090206 |
| Drainage Area: | Not Reported | Drainage Area Units: | Not Reported |
| Contrib Drainage Area: | Not Reported | Contrib Drainage Area Unts: | Not Reported |
| Aquifer: | Basin and Range basin-fill aquifers | | |
| Formation Type: | Not Reported | Aquifer Type: | Not Reported |
| Construction Date: | 19060101 | Well Depth: | Not Reported |
| Well Depth Units: | Not Reported | Well Hole Depth: | 659 |
| Well Hole Depth Units: | ft | | |

---

**12**
**North**
**1/4 - 1/2 Mile**
**Lower**

**FED USGS** **USGS40000152130**

| | | | |
|---|---|---|---|
| Organization ID: | USGS-CA | | |
| Organization Name: | USGS California Water Science Center | | |
| Monitor Location: | 007N011W10Z004S | Type: | Well |
| Description: | Not Reported | HUC: | 18090206 |
| Drainage Area: | Not Reported | Drainage Area Units: | Not Reported |
| Contrib Drainage Area: | Not Reported | Contrib Drainage Area Unts: | Not Reported |
| Aquifer: | Basin and Range basin-fill aquifers | | |
| Formation Type: | Not Reported | Aquifer Type: | Not Reported |
| Construction Date: | 19210101 | Well Depth: | Not Reported |
| Well Depth Units: | Not Reported | Well Hole Depth: | Not Reported |
| Well Hole Depth Units: | Not Reported | | |

---

**D13**
**NE**
**1/4 - 1/2 Mile**
**Lower**

**CA WELLS** **CADWR9000012039**

| | | | |
|---|---|---|---|
| State Well #: | 07N11W10Q001S | Station ID: | 40183 |
| Well Name: | Not Reported | Basin Name: | Antelope Valley |
| Well Use: | Unknown | Well Type: | Unknown |
| Well Depth: | 0 | Well Completion Rpt #: | Not Reported |

Map ID
Direction
Distance
Elevation | Database | EDR ID Number

**E14**
**SE**
**1/4 - 1/2 Mile**
**Higher**

**FED USGS** **USGS40000151827**

| | | | |
|---|---|---|---|
| Organization ID: | USGS-CA | | |
| Organization Name: | USGS California Water Science Center | | |
| Monitor Location: | 007N011W15H001S | Type: | Well |
| Description: | Not Reported | HUC: | 18090206 |
| Drainage Area: | Not Reported | Drainage Area Units: | Not Reported |
| Contrib Drainage Area: | Not Reported | Contrib Drainage Area Unts: | Not Reported |
| Aquifer: | Basin and Range basin-fill aquifers | | |
| Formation Type: | Not Reported | Aquifer Type: | Not Reported |
| Construction Date: | Not Reported | Well Depth: | Not Reported |
| Well Depth Units: | Not Reported | Well Hole Depth: | 450 |
| Well Hole Depth Units: | ft | | |

---

**E15**
**SE**
**1/4 - 1/2 Mile**
**Higher**

**FED USGS** **USGS40000151828**

| | | | |
|---|---|---|---|
| Organization ID: | USGS-CA | | |
| Organization Name: | USGS California Water Science Center | | |
| Monitor Location: | 007N011W15H002S | Type: | Well |
| Description: | Not Reported | HUC: | 18090206 |
| Drainage Area: | Not Reported | Drainage Area Units: | Not Reported |
| Contrib Drainage Area: | Not Reported | Contrib Drainage Area Unts: | Not Reported |
| Aquifer: | Basin and Range basin-fill aquifers | | |
| Formation Type: | Not Reported | Aquifer Type: | Not Reported |
| Construction Date: | Not Reported | Well Depth: | Not Reported |
| Well Depth Units: | Not Reported | Well Hole Depth: | 600 |
| Well Hole Depth Units: | ft | | |

---

**D16**
**NE**
**1/4 - 1/2 Mile**
**Lower**

**FED USGS** **USGS40000152093**

| | | | |
|---|---|---|---|
| Organization ID: | USGS-CA | | |
| Organization Name: | USGS California Water Science Center | | |
| Monitor Location: | 007N011W10Q001S | Type: | Well |
| Description: | Not Reported | HUC: | 18090206 |
| Drainage Area: | Not Reported | Drainage Area Units: | Not Reported |
| Contrib Drainage Area: | Not Reported | Contrib Drainage Area Unts: | Not Reported |
| Aquifer: | Basin and Range basin-fill aquifers | | |
| Formation Type: | Not Reported | Aquifer Type: | Not Reported |
| Construction Date: | 19460101 | Well Depth: | 300 |
| Well Depth Units: | ft | Well Hole Depth: | 300 |
| Well Hole Depth Units: | ft | | |

| | | | |
|---|---|---|---|
| Ground water levels,Number of Measurements: | 1 | Level reading date: | 1963-11-01 |
| Feet below surface: | 204.00 | Feet to sea level: | Not Reported |
| Note: | Not Reported | | |

# GEOCHECK® - PHYSICAL SETTING SOURCE MAP FINDINGS

Map ID
Direction
Distance
Elevation | Database | EDR ID Number

**F17**
**NW**
**1/4 - 1/2 Mile**
**Lower**

**CA WELLS** **CAUSGSN00014001**

| | | | |
|---|---|---|---|
| Well ID: | USGS-344217118021302 | Well Type: | UNK |
| Source: | United States Geological Survey | | |
| Other Name: | USGS-344217118021302 | GAMA PFAS Testing: | Not Reported |
| Groundwater Quality Data: | https://gamagroundwater.waterboards.ca.gov/gama/gamamap/public/GamaDataDisplay.asp?dataset=USGSNEW&samp_date=&global_id=&assigned_name=USGS-344217118021302&store_num= | | |
| GeoTracker Data: | Not Reported | | |

---

**F18**
**NW**
**1/4 - 1/2 Mile**
**Lower**

**FED USGS** **USGS40000152053**

| | | | |
|---|---|---|---|
| Organization ID: | USGS-CA | | |
| Organization Name: | USGS California Water Science Center | | |
| Monitor Location: | 007N011W10N001S | Type: | Well |
| Description: | Not Reported | HUC: | 18090206 |
| Drainage Area: | Not Reported | Drainage Area Units: | Not Reported |
| Contrib Drainage Area: | Not Reported | Contrib Drainage Area Unts: | Not Reported |
| Aquifer: | Basin and Range basin-fill aquifers | | |
| Formation Type: | Not Reported | Aquifer Type: | Not Reported |
| Construction Date: | 19240101 | Well Depth: | Not Reported |
| Well Depth Units: | Not Reported | Well Hole Depth: | 350 |
| Well Hole Depth Units: | ft | | |

---

**F19**
**NW**
**1/4 - 1/2 Mile**
**Lower**

**FED USGS** **USGS40000152054**

| | | | |
|---|---|---|---|
| Organization ID: | USGS-CA | | |
| Organization Name: | USGS California Water Science Center | | |
| Monitor Location: | 007N011W10N002S | Type: | Well |
| Description: | Not Reported | HUC: | 18090206 |
| Drainage Area: | Not Reported | Drainage Area Units: | Not Reported |
| Contrib Drainage Area: | Not Reported | Contrib Drainage Area Unts: | Not Reported |
| Aquifer: | Basin and Range basin-fill aquifers | | |
| Formation Type: | Not Reported | Aquifer Type: | Not Reported |
| Construction Date: | 19490101 | Well Depth: | Not Reported |
| Well Depth Units: | Not Reported | Well Hole Depth: | 300 |
| Well Hole Depth Units: | ft | | |

| | | | |
|---|---|---|---|
| Ground water levels,Number of Measurements: | 1 | Level reading date: | 1963-11-01 |
| Feet below surface: | 164.00 | Feet to sea level: | Not Reported |
| Note: | Not Reported | | |

# GEOCHECK® - PHYSICAL SETTING SOURCE MAP FINDINGS

Map ID
Direction
Distance
Elevation | Database | EDR ID Number

**F20**
**NW**
**1/4 - 1/2 Mile**
**Lower**

**FED USGS** **USGS40000152055**

| | | | |
|---|---|---|---|
| Organization ID: | USGS-CA | | |
| Organization Name: | USGS California Water Science Center | | |
| Monitor Location: | 007N011W10N003S | Type: | Well |
| Description: | Not Reported | HUC: | 18090206 |
| Drainage Area: | Not Reported | Drainage Area Units: | Not Reported |
| Contrib Drainage Area: | Not Reported | Contrib Drainage Area Unts: | Not Reported |
| Aquifer: | Basin and Range basin-fill aquifers | | |
| Formation Type: | Not Reported | Aquifer Type: | Not Reported |
| Construction Date: | 19610101 | Well Depth: | 505 |
| Well Depth Units: | ft | Well Hole Depth: | 505 |
| Well Hole Depth Units: | ft | | |

| | | | |
|---|---|---|---|
| Ground water levels,Number of Measurements: | 1 | Level reading date: | 1963-11-01 |
| Feet below surface: | 205.00 | Feet to sea level: | Not Reported |
| Note: | Not Reported | | |

---

**G21**
**East**
**1/4 - 1/2 Mile**
**Higher**

**CA WELLS** **CADWR9000011981**

| | | | |
|---|---|---|---|
| State Well #: | 07N11W15A001S | Station ID: | 9963 |
| Well Name: | Not Reported | Basin Name: | Antelope Valley |
| Well Use: | Unknown | Well Type: | Unknown |
| Well Depth: | 0 | Well Completion Rpt #: | Not Reported |

---

**H22**
**NE**
**1/4 - 1/2 Mile**
**Lower**

**CA WELLS** **CADWR9000012047**

| | | | |
|---|---|---|---|
| State Well #: | 07N11W10R001S | Station ID: | 29799 |
| Well Name: | Not Reported | Basin Name: | Antelope Valley |
| Well Use: | Unknown | Well Type: | Unknown |
| Well Depth: | 0 | Well Completion Rpt #: | Not Reported |

---

**H23**
**NE**
**1/4 - 1/2 Mile**
**Lower**

**FED USGS** **USGS40000152124**

| | | | |
|---|---|---|---|
| Organization ID: | USGS-CA | | |
| Organization Name: | USGS California Water Science Center | | |
| Monitor Location: | 007N011W10Z010S | Type: | Well |
| Description: | Not Reported | HUC: | 18090206 |
| Drainage Area: | Not Reported | Drainage Area Units: | Not Reported |
| Contrib Drainage Area: | Not Reported | Contrib Drainage Area Unts: | Not Reported |
| Aquifer: | Basin and Range basin-fill aquifers | | |
| Formation Type: | Not Reported | Aquifer Type: | Not Reported |

| | | | |
|---|---|---|---|
| Construction Date: | Not Reported | Well Depth: | Not Reported |
| Well Depth Units: | Not Reported | Well Hole Depth: | 556 |
| Well Hole Depth Units: | ft | | |

---

**F24**
**NW**
**1/4 - 1/2 Mile**
**Lower**

**CA WELLS** **CADWR9000012024**

| | | | |
|---|---|---|---|
| State Well #: | 07N11W10N003S | Station ID: | 9948 |
| Well Name: | Not Reported | Basin Name: | Antelope Valley |
| Well Use: | Unknown | Well Type: | Unknown |
| Well Depth: | 0 | Well Completion Rpt #: | Not Reported |

---

**F25**
**NW**
**1/4 - 1/2 Mile**
**Lower**

**CA WELLS** **CADWR9000012023**

| | | | |
|---|---|---|---|
| State Well #: | 07N11W10N002S | Station ID: | 9947 |
| Well Name: | Not Reported | Basin Name: | Antelope Valley |
| Well Use: | Unknown | Well Type: | Unknown |
| Well Depth: | 0 | Well Completion Rpt #: | Not Reported |

---

**H26**
**NE**
**1/4 - 1/2 Mile**
**Higher**

**FED USGS** **USGS40000152110**

| | | | |
|---|---|---|---|
| Organization ID: | USGS-CA | | |
| Organization Name: | USGS California Water Science Center | | |
| Monitor Location: | 007N011W10R001S | Type: | Well |
| Description: | Not Reported | HUC: | 18090206 |
| Drainage Area: | Not Reported | Drainage Area Units: | Not Reported |
| Contrib Drainage Area: | Not Reported | Contrib Drainage Area Unts: | Not Reported |
| Aquifer: | Basin and Range basin-fill aquifers | | |
| Formation Type: | Not Reported | Aquifer Type: | Not Reported |
| Construction Date: | Not Reported | Well Depth: | Not Reported |
| Well Depth Units: | Not Reported | Well Hole Depth: | 548 |
| Well Hole Depth Units: | ft | | |

| | | | |
|---|---|---|---|
| Ground water levels,Number of Measurements: | 1 | Level reading date: | 1963-11-01 |
| Feet below surface: | 224.00 | Feet to sea level: | Not Reported |
| Note: | Not Reported | | |

---

**G27**
**East**
**1/4 - 1/2 Mile**
**Higher**

**FED USGS** **USGS40000151961**

| | | | |
|---|---|---|---|
| Organization ID: | USGS-CA | | |
| Organization Name: | USGS California Water Science Center | | |
| Monitor Location: | 007N011W15A001S | Type: | Well |
| Description: | Not Reported | HUC: | 18090206 |

| | | | |
|---|---|---|---|
| Drainage Area: | Not Reported | Drainage Area Units: | Not Reported |
| Contrib Drainage Area: | Not Reported | Contrib Drainage Area Unts: | Not Reported |
| Aquifer: | Basin and Range basin-fill aquifers | | |
| Formation Type: | Not Reported | Aquifer Type: | Not Reported |
| Construction Date: | 19500101 | Well Depth: | 620 |
| Well Depth Units: | ft | Well Hole Depth: | 620 |
| Well Hole Depth Units: | ft | | |

| | | | |
|---|---|---|---|
| Ground water levels,Number of Measurements: | 1 | Level reading date: | 1963-11-01 |
| Feet below surface: | 224.00 | Feet to sea level: | Not Reported |
| Note: | Not Reported | | |

---

**I28**
**WNW** **FED USGS** **USGS40000152016**
**1/2 - 1 Mile**
**Lower**

| | | | |
|---|---|---|---|
| Organization ID: | USGS-CA | | |
| Organization Name: | USGS California Water Science Center | | |
| Monitor Location: | 007N011W15D001S | Type: | Well |
| Description: | Not Reported | HUC: | 18090206 |
| Drainage Area: | Not Reported | Drainage Area Units: | Not Reported |
| Contrib Drainage Area: | Not Reported | Contrib Drainage Area Unts: | Not Reported |
| Aquifer: | Basin and Range basin-fill aquifers | | |
| Formation Type: | Not Reported | Aquifer Type: | Not Reported |
| Construction Date: | 19460101 | Well Depth: | 350 |
| Well Depth Units: | ft | Well Hole Depth: | 350 |
| Well Hole Depth Units: | ft | | |

---

**I29**
**WNW** **FED USGS** **USGS40000152017**
**1/2 - 1 Mile**
**Lower**

| | | | |
|---|---|---|---|
| Organization ID: | USGS-CA | | |
| Organization Name: | USGS California Water Science Center | | |
| Monitor Location: | 007N011W15D002S | Type: | Well |
| Description: | Not Reported | HUC: | 18090206 |
| Drainage Area: | Not Reported | Drainage Area Units: | Not Reported |
| Contrib Drainage Area: | Not Reported | Contrib Drainage Area Unts: | Not Reported |
| Aquifer: | Basin and Range basin-fill aquifers | | |
| Formation Type: | Not Reported | Aquifer Type: | Not Reported |
| Construction Date: | Not Reported | Well Depth: | Not Reported |
| Well Depth Units: | Not Reported | Well Hole Depth: | 90 |
| Well Hole Depth Units: | ft | | |

---

**30**
**West** **FED USGS** **USGS40000151935**
**1/2 - 1 Mile**
**Lower**

| | | | |
|---|---|---|---|
| Organization ID: | USGS-CA | | |
| Organization Name: | USGS California Water Science Center | | |
| Monitor Location: | 007N011W16A001S | Type: | Well |
| Description: | Not Reported | HUC: | 18090206 |
| Drainage Area: | Not Reported | Drainage Area Units: | Not Reported |

| | | | |
|---|---|---|---|
| Contrib Drainage Area: | Not Reported | Contrib Drainage Area Unts: | Not Reported |
| Aquifer: | Basin and Range basin-fill aquifers | | |
| Formation Type: | Not Reported | Aquifer Type: | Not Reported |
| Construction Date: | Not Reported | Well Depth: | Not Reported |
| Well Depth Units: | Not Reported | Well Hole Depth: | Not Reported |
| Well Hole Depth Units: | Not Reported | | |

---

**J31**
**NNW**
**1/2 - 1 Mile**
**Lower**

**FED USGS** **USGS40000152180**

| | | | |
|---|---|---|---|
| Organization ID: | USGS-CA | | |
| Organization Name: | USGS California Water Science Center | | |
| Monitor Location: | 007N011W10Z008S | Type: | Well |
| Description: | Not Reported | HUC: | 18090206 |
| Drainage Area: | Not Reported | Drainage Area Units: | Not Reported |
| Contrib Drainage Area: | Not Reported | Contrib Drainage Area Unts: | Not Reported |
| Aquifer: | Basin and Range basin-fill aquifers | | |
| Formation Type: | Not Reported | Aquifer Type: | Not Reported |
| Construction Date: | Not Reported | Well Depth: | Not Reported |
| Well Depth Units: | Not Reported | Well Hole Depth: | 515 |
| Well Hole Depth Units: | ft | | |

---

**32**
**NNE**
**1/2 - 1 Mile**
**Lower**

**FED USGS** **USGS40000152184**

| | | | |
|---|---|---|---|
| Organization ID: | USGS-CA | | |
| Organization Name: | USGS California Water Science Center | | |
| Monitor Location: | 007N011W10K001S | Type: | Well |
| Description: | Not Reported | HUC: | 18090206 |
| Drainage Area: | Not Reported | Drainage Area Units: | Not Reported |
| Contrib Drainage Area: | Not Reported | Contrib Drainage Area Unts: | Not Reported |
| Aquifer: | Basin and Range basin-fill aquifers | | |
| Formation Type: | Not Reported | Aquifer Type: | Not Reported |
| Construction Date: | 19530101 | Well Depth: | 456 |
| Well Depth Units: | ft | Well Hole Depth: | 456 |
| Well Hole Depth Units: | ft | | |

---

**J33**
**NNW**
**1/2 - 1 Mile**
**Lower**

**FED USGS** **USGS40000152185**

| | | | |
|---|---|---|---|
| Organization ID: | USGS-CA | | |
| Organization Name: | USGS California Water Science Center | | |
| Monitor Location: | 007N011W10Z006S | Type: | Well |
| Description: | Not Reported | HUC: | 18090206 |
| Drainage Area: | Not Reported | Drainage Area Units: | Not Reported |
| Contrib Drainage Area: | Not Reported | Contrib Drainage Area Unts: | Not Reported |
| Aquifer: | Basin and Range basin-fill aquifers | | |
| Formation Type: | Not Reported | Aquifer Type: | Not Reported |
| Construction Date: | 19180101 | Well Depth: | 332 |
| Well Depth Units: | ft | Well Hole Depth: | 332 |

Well Hole Depth Units: ft

---

**K34**
**ENE**
**1/2 - 1 Mile**
**Higher**

**CA WELLS** **CADWR9000012046**

| | | | |
|---|---|---|---|
| State Well #: | 07N11W11N001S | Station ID: | 9952 |
| Well Name: | Not Reported | Basin Name: | Antelope Valley |
| Well Use: | Unknown | Well Type: | Unknown |
| Well Depth: | 0 | Well Completion Rpt #: | Not Reported |

---

**L35**
**WSW**
**1/2 - 1 Mile**
**Higher**

**FED USGS** **USGS40000151847**

| | | | |
|---|---|---|---|
| Organization ID: | USGS-CA | | |
| Organization Name: | USGS California Water Science Center | | |
| Monitor Location: | 007N011W16H003S | Type: | Well |
| Description: | Not Reported | HUC: | 18090206 |
| Drainage Area: | Not Reported | Drainage Area Units: | Not Reported |
| Contrib Drainage Area: | Not Reported | Contrib Drainage Area Unts: | Not Reported |
| Aquifer: | Basin and Range basin-fill aquifers | | |
| Formation Type: | Not Reported | Aquifer Type: | Not Reported |
| Construction Date: | Not Reported | Well Depth: | Not Reported |
| Well Depth Units: | Not Reported | Well Hole Depth: | Not Reported |
| Well Hole Depth Units: | Not Reported | | |

| | | | |
|---|---|---|---|
| Ground water levels,Number of Measurements: | 4 | Level reading date: | 2004-03-31 |
| Feet below surface: | 237.75 | Feet to sea level: | Not Reported |
| Note: | Not Reported | | |
| Level reading date: | 2003-03-25 | Feet below surface: | 235.48 |
| Feet to sea level: | Not Reported | Note: | Not Reported |
| Level reading date: | 2002-03-27 | Feet below surface: | 242.12 |
| Feet to sea level: | Not Reported | Note: | Not Reported |
| Level reading date: | 2001-06-27 | Feet below surface: | 244.11 |
| Feet to sea level: | Not Reported | Note: | Not Reported |

---

**L36**
**WSW**
**1/2 - 1 Mile**
**Higher**

**CA WELLS** **CADWR9000011942**

| | | | |
|---|---|---|---|
| State Well #: | 07N11W16H003S | Station ID: | 38156 |
| Well Name: | Not Reported | Basin Name: | Antelope Valley |
| Well Use: | Unknown | Well Type: | Unknown |
| Well Depth: | 0 | Well Completion Rpt #: | Not Reported |

Map ID
Direction
Distance
Elevation | Database | EDR ID Number

**K37**
**ENE**
**1/2 - 1 Mile**
**Higher**

**FED USGS** **USGS40000152109**

| | | | |
|---|---|---|---|
| Organization ID: | USGS-CA | | |
| Organization Name: | USGS California Water Science Center | | |
| Monitor Location: | 007N011W11N003S | Type: | Well |
| Description: | Not Reported | HUC: | 18090206 |
| Drainage Area: | Not Reported | Drainage Area Units: | Not Reported |
| Contrib Drainage Area: | Not Reported | Contrib Drainage Area Unts: | Not Reported |
| Aquifer: | Basin and Range basin-fill aquifers | | |
| Formation Type: | Not Reported | Aquifer Type: | Not Reported |
| Construction Date: | Not Reported | Well Depth: | Not Reported |
| Well Depth Units: | Not Reported | Well Hole Depth: | Not Reported |
| Well Hole Depth Units: | Not Reported | | |

| | | | |
|---|---|---|---|
| Ground water levels,Number of Measurements: | 8 | Level reading date: | 2004-09-14 |
| Feet below surface: | 219.38 | Feet to sea level: | Not Reported |
| Note: | Not Reported | | |

| | | | |
|---|---|---|---|
| Level reading date: | 2004-03-31 | Feet below surface: | 216.00 |
| Feet to sea level: | Not Reported | Note: | Not Reported |
| Level reading date: | 2003-09-15 | Feet below surface: | 218.62 |
| Feet to sea level: | Not Reported | Note: | Not Reported |
| Level reading date: | 2003-03-24 | Feet below surface: | 214.62 |
| Feet to sea level: | Not Reported | Note: | Not Reported |
| Level reading date: | 2002-03-26 | Feet below surface: | 216.43 |
| Feet to sea level: | Not Reported | Note: | Not Reported |
| Level reading date: | 2001-06-27 | Feet below surface: | 217.86 |
| Feet to sea level: | Not Reported | Note: | Not Reported |
| Level reading date: | 1963-11-19 | Feet below surface: | 209.66 |
| Feet to sea level: | Not Reported | Note: | Not Reported |
| Level reading date: | 1963-11-01 | Feet below surface: | 210.00 |
| Feet to sea level: | Not Reported | Note: | Not Reported |

---

**K38**
**ENE**
**1/2 - 1 Mile**
**Higher**

**FED USGS** **USGS40000152092**

| | | | |
|---|---|---|---|
| Organization ID: | USGS-CA | | |
| Organization Name: | USGS California Water Science Center | | |
| Monitor Location: | 007N011W11N002S | Type: | Well |
| Description: | Not Reported | HUC: | 18090206 |
| Drainage Area: | Not Reported | Drainage Area Units: | Not Reported |
| Contrib Drainage Area: | Not Reported | Contrib Drainage Area Unts: | Not Reported |
| Aquifer: | Basin and Range basin-fill aquifers | | |
| Formation Type: | Not Reported | Aquifer Type: | Not Reported |
| Construction Date: | Not Reported | Well Depth: | Not Reported |
| Well Depth Units: | Not Reported | Well Hole Depth: | Not Reported |
| Well Hole Depth Units: | Not Reported | | |

Map ID
Direction
Distance
Elevation | Database | EDR ID Number

**K39**
**ENE**
**1/2 - 1 Mile**
**Higher**

**FED USGS** **USGS40000152108**

| | | | |
|---|---|---|---|
| Organization ID: | USGS-CA | | |
| Organization Name: | USGS California Water Science Center | | |
| Monitor Location: | 007N011W11N001S | Type: | Well |
| Description: | Not Reported | HUC: | 18090206 |
| Drainage Area: | Not Reported | Drainage Area Units: | Not Reported |
| Contrib Drainage Area: | Not Reported | Contrib Drainage Area Unts: | Not Reported |
| Aquifer: | Basin and Range basin-fill aquifers | | |
| Formation Type: | Not Reported | Aquifer Type: | Not Reported |
| Construction Date: | Not Reported | Well Depth: | Not Reported |
| Well Depth Units: | Not Reported | Well Hole Depth: | 1240 |
| Well Hole Depth Units: | ft | | |

| | | | |
|---|---|---|---|
| Ground water levels,Number of Measurements: | 1 | Level reading date: | 1963-11-01 |
| Feet below surface: | 238.00 | Feet to sea level: | Not Reported |
| Note: | Not Reported | | |

---

**40**
**WNW**
**1/2 - 1 Mile**
**Lower**

**FED USGS** **USGS40000152111**

| | | | |
|---|---|---|---|
| Organization ID: | USGS-CA | | |
| Organization Name: | USGS California Water Science Center | | |
| Monitor Location: | 007N011W09R001S | Type: | Well |
| Description: | Not Reported | HUC: | 18090206 |
| Drainage Area: | Not Reported | Drainage Area Units: | Not Reported |
| Contrib Drainage Area: | Not Reported | Contrib Drainage Area Unts: | Not Reported |
| Aquifer: | Basin and Range basin-fill aquifers | | |
| Formation Type: | Not Reported | Aquifer Type: | Not Reported |
| Construction Date: | Not Reported | Well Depth: | Not Reported |
| Well Depth Units: | Not Reported | Well Hole Depth: | Not Reported |
| Well Hole Depth Units: | Not Reported | | |

---

**41**
**ENE**
**1/2 - 1 Mile**
**Higher**

**CA WELLS** **CADWR9000012038**

| | | | |
|---|---|---|---|
| State Well #: | 07N11W11N003S | Station ID: | 29803 |
| Well Name: | 344219118012001 | Basin Name: | Antelope Valley |
| Well Use: | Unknown | Well Type: | Single Well |
| Well Depth: | 0 | Well Completion Rpt #: | Not Reported |

Map ID
Direction
Distance
Elevation | Database | EDR ID Number

**M42**
**NE**
**1/2 - 1 Mile**
**Lower**

**CA WELLS** **CADWR9000012079**

| | | | |
|---|---|---|---|
| State Well #: | 07N11W10J001S | Station ID: | 29797 |
| Well Name: | Not Reported | Basin Name: | Antelope Valley |
| Well Use: | Unknown | Well Type: | Unknown |
| Well Depth: | 0 | Well Completion Rpt #: | Not Reported |

---

**43**
**North**
**1/2 - 1 Mile**
**Lower**

**FED USGS** **USGS40000152245**

| | | | |
|---|---|---|---|
| Organization ID: | USGS-CA | | |
| Organization Name: | USGS California Water Science Center | | |
| Monitor Location: | 007N011W10Z001S | Type: | Well |
| Description: | Not Reported | HUC: | 18090206 |
| Drainage Area: | Not Reported | Drainage Area Units: | Not Reported |
| Contrib Drainage Area: | Not Reported | Contrib Drainage Area Unts: | Not Reported |
| Aquifer: | Basin and Range basin-fill aquifers | | |
| Formation Type: | Not Reported | Aquifer Type: | Not Reported |
| Construction Date: | Not Reported | Well Depth: | Not Reported |
| Well Depth Units: | Not Reported | Well Hole Depth: | 532 |
| Well Hole Depth Units: | ft | | |

---

**44**
**NW**
**1/2 - 1 Mile**
**Lower**

**FED USGS** **USGS40000152195**

| | | | |
|---|---|---|---|
| Organization ID: | USGS-CA | | |
| Organization Name: | USGS California Water Science Center | | |
| Monitor Location: | 007N011W10Z002S | Type: | Well |
| Description: | Not Reported | HUC: | 18090206 |
| Drainage Area: | Not Reported | Drainage Area Units: | Not Reported |
| Contrib Drainage Area: | Not Reported | Contrib Drainage Area Unts: | Not Reported |
| Aquifer: | Basin and Range basin-fill aquifers | | |
| Formation Type: | Not Reported | Aquifer Type: | Not Reported |
| Construction Date: | Not Reported | Well Depth: | Not Reported |
| Well Depth Units: | Not Reported | Well Hole Depth: | Not Reported |
| Well Hole Depth Units: | Not Reported | | |

---

**M45**
**NE**
**1/2 - 1 Mile**
**Lower**

**FED USGS** **USGS40000152205**

| | | | |
|---|---|---|---|
| Organization ID: | USGS-CA | | |
| Organization Name: | USGS California Water Science Center | | |
| Monitor Location: | 007N011W10J001S | Type: | Well |
| Description: | Not Reported | HUC: | 18090206 |
| Drainage Area: | Not Reported | Drainage Area Units: | Not Reported |

| | | | |
|---|---|---|---|
| Contrib Drainage Area: | Not Reported | Contrib Drainage Area Unts: | Not Reported |
| Aquifer: | Basin and Range basin-fill aquifers | | |
| Formation Type: | Not Reported | Aquifer Type: | Not Reported |
| Construction Date: | 19490101 | Well Depth: | 450 |
| Well Depth Units: | ft | Well Hole Depth: | 450 |
| Well Hole Depth Units: | ft | | |

| | | | |
|---|---|---|---|
| Ground water levels,Number of Measurements: | 1 | Level reading date: | 1963-11-01 |
| Feet below surface: | 212.00 | Feet to sea level: | Not Reported |
| Note: | Not Reported | | |

---

**N46**
**West**
**1/2 - 1 Mile**
**Lower**

**FED USGS** **USGS40000151936**

| | | | |
|---|---|---|---|
| Organization ID: | USGS-CA | | |
| Organization Name: | USGS California Water Science Center | | |
| Monitor Location: | 007N011W16B002S | Type: | Well |
| Description: | Not Reported | HUC: | 18090206 |
| Drainage Area: | Not Reported | Drainage Area Units: | Not Reported |
| Contrib Drainage Area: | Not Reported | Contrib Drainage Area Unts: | Not Reported |
| Aquifer: | Basin and Range basin-fill aquifers | | |
| Formation Type: | Not Reported | Aquifer Type: | Not Reported |
| Construction Date: | 19160101 | Well Depth: | Not Reported |
| Well Depth Units: | Not Reported | Well Hole Depth: | 303 |
| Well Hole Depth Units: | ft | | |

| | | | |
|---|---|---|---|
| Ground water levels,Number of Measurements: | 1 | Level reading date: | 1963-11-01 |
| Feet below surface: | 172.00 | Feet to sea level: | Not Reported |
| Note: | Not Reported | | |

---

**N47**
**West**
**1/2 - 1 Mile**
**Lower**

**FED USGS** **USGS40000151937**

| | | | |
|---|---|---|---|
| Organization ID: | USGS-CA | | |
| Organization Name: | USGS California Water Science Center | | |
| Monitor Location: | 007N011W16B003S | Type: | Well |
| Description: | Not Reported | HUC: | 18090206 |
| Drainage Area: | Not Reported | Drainage Area Units: | Not Reported |
| Contrib Drainage Area: | Not Reported | Contrib Drainage Area Unts: | Not Reported |
| Aquifer: | Basin and Range basin-fill aquifers | | |
| Formation Type: | Not Reported | Aquifer Type: | Not Reported |
| Construction Date: | Not Reported | Well Depth: | Not Reported |
| Well Depth Units: | Not Reported | Well Hole Depth: | 150 |
| Well Hole Depth Units: | ft | | |

---

**O48**
**WSW**
**1/2 - 1 Mile**
**Higher**

**CA WELLS** **CADDW0000009358**

| | | | |
|---|---|---|---|
| Well ID: | 1900139-003 | Well Type: | MUNICIPAL |
| Source: | Department of Health Services | | |

| | | | |
|---|---|---|---|
| Other Name: | PURCHASED HAULED WATER | GAMA PFAS Testing: | Not Reported |
| Groundwater Quality Data: | https://gamagroundwater.waterboards.ca.gov/gama/gamamap/public/GamaDataDisplay.asp?dataset=DHS&samp_date=&global_id=&assigned_name=1900139-003&store_num= | | |
| GeoTracker Data: | Not Reported | | |

---

**N49**
**West**
**1/2 - 1 Mile**
**Lower**

**CA WELLS** **CADWR9000011972**

| | | | |
|---|---|---|---|
| State Well #: | 07N11W16B002S | Station ID: | 29811 |
| Well Name: | Not Reported | Basin Name: | Antelope Valley |
| Well Use: | Unknown | Well Type: | Unknown |
| Well Depth: | 0 | Well Completion Rpt #: | Not Reported |

---

**P50**
**North**
**1/2 - 1 Mile**
**Lower**

**FED USGS** **USGS40000152309**

| | | | |
|---|---|---|---|
| Organization ID: | USGS-CA | | |
| Organization Name: | USGS California Water Science Center | | |
| Monitor Location: | 007N011W10F002S | Type: | Well |
| Description: | Not Reported | HUC: | 18090206 |
| Drainage Area: | Not Reported | Drainage Area Units: | Not Reported |
| Contrib Drainage Area: | Not Reported | Contrib Drainage Area Unts: | Not Reported |
| Aquifer: | Basin and Range basin-fill aquifers | | |
| Formation Type: | Not Reported | Aquifer Type: | Not Reported |
| Construction Date: | Not Reported | Well Depth: | Not Reported |
| Well Depth Units: | Not Reported | Well Hole Depth: | 307 |
| Well Hole Depth Units: | ft | | |

| | | | |
|---|---|---|---|
| Ground water levels,Number of Measurements: | 17 | Level reading date: | 1988-03-30 |
| Feet below surface: | 182.37 | Feet to sea level: | Not Reported |
| Note: | A nearby site that taps the same aquifer was being pumped. | | |
| Level reading date: | 1987-02-26 | Feet below surface: | 182.17 |
| Feet to sea level: | Not Reported | Note: | Not Reported |
| Level reading date: | 1986-03-19 | Feet below surface: | 182.52 |
| Feet to sea level: | Not Reported | Note: | Not Reported |
| Level reading date: | 1985-03-28 | Feet below surface: | 182.73 |
| Feet to sea level: | Not Reported | Note: | Not Reported |
| Level reading date: | 1984-03-06 | Feet below surface: | 182.44 |
| Feet to sea level: | Not Reported | Note: | Not Reported |
| Level reading date: | 1983-04-13 | Feet below surface: | 182.69 |
| Feet to sea level: | Not Reported | Note: | Not Reported |
| Level reading date: | 1982-02-10 | Feet below surface: | 183.49 |
| Feet to sea level: | Not Reported | Note: | Not Reported |
| Level reading date: | 1981-04-15 | Feet below surface: | 183.72 |
| Feet to sea level: | Not Reported | Note: | Not Reported |

| | | | |
|---|---|---|---|
| Level reading date: | 1980-03-12 | Feet below surface: | 184.28 |
| Feet to sea level: | Not Reported | Note: | Not Reported |
| Level reading date: | 1979-02-15 | Feet below surface: | 185.74 |
| Feet to sea level: | Not Reported | Note: | Not Reported |
| Level reading date: | 1978-03-30 | Feet below surface: | 191.76 |
| Feet to sea level: | Not Reported | Note: | Not Reported |
| Level reading date: | 1977-03-08 | Feet below surface: | 191.60 |
| Feet to sea level: | Not Reported | Note: | Not Reported |
| Level reading date: | 1976-03-09 | Feet below surface: | 218.12 |
| Feet to sea level: | Not Reported | Note: | Not Reported |
| Level reading date: | 1975-02-10 | Feet below surface: | 191.40 |
| Feet to sea level: | Not Reported | Note: | Not Reported |
| Level reading date: | 1974-02-27 | Feet below surface: | 194.53 |
| Feet to sea level: | Not Reported | Note: | Not Reported |
| Level reading date: | 1963-11-15 | Feet below surface: | 186.00 |
| Feet to sea level: | Not Reported | Note: | Not Reported |
| Level reading date: | 1963-11-01 | Feet below surface: | 186.00 |
| Feet to sea level: | Not Reported | Note: | Not Reported |

---

**P51**
**North**
**1/2 - 1 Mile**
**Lower**

**CA WELLS** **CADWR9000012135**

| | | | |
|---|---|---|---|
| State Well #: | 07N11W10F002S | Station ID: | 29796 |
| Well Name: | Not Reported | Basin Name: | Antelope Valley |
| Well Use: | Unknown | Well Type: | Unknown |
| Well Depth: | 0 | Well Completion Rpt #: | Not Reported |

---

**Q52**
**North**
**1/2 - 1 Mile**
**Lower**

**FED USGS** **USGS40000152310**

| | | | |
|---|---|---|---|
| Organization ID: | USGS-CA | | |
| Organization Name: | USGS California Water Science Center | | |
| Monitor Location: | 007N011W10F001S | Type: | Well |
| Description: | Not Reported | HUC: | 18090206 |
| Drainage Area: | Not Reported | Drainage Area Units: | Not Reported |
| Contrib Drainage Area: | Not Reported | Contrib Drainage Area Unts: | Not Reported |
| Aquifer: | Basin and Range basin-fill aquifers | | |
| Formation Type: | Not Reported | Aquifer Type: | Not Reported |
| Construction Date: | 19480101 | Well Depth: | 456 |
| Well Depth Units: | ft | Well Hole Depth: | 456 |
| Well Hole Depth Units: | ft | | |

| | | | |
|---|---|---|---|
| Ground water levels,Number of Measurements: | 1 | Level reading date: | 1963-11-01 |
| Feet below surface: | 200.00 | Feet to sea level: | Not Reported |
| Note: | Not Reported | | |

# GEOCHECK® - PHYSICAL SETTING SOURCE MAP FINDINGS

Map ID
Direction
Distance
Elevation | Database | EDR ID Number

**Q53**
**North**
**1/2 - 1 Mile**
**Lower**

**CA WELLS** **CADWR9000012136**

| | | | |
|---|---|---|---|
| State Well #: | 07N11W10F001S | Station ID: | 9945 |
| Well Name: | Not Reported | Basin Name: | Antelope Valley |
| Well Use: | Unknown | Well Type: | Unknown |
| Well Depth: | 0 | Well Completion Rpt #: | Not Reported |

---

**O54**
**WSW**
**1/2 - 1 Mile**
**Higher**

**CA WELLS** **CADDW0000022597**

| | | | |
|---|---|---|---|
| Well ID: | 1900804-003 | Well Type: | MUNICIPAL |
| Source: | Department of Health Services | | |
| Other Name: | WELL 03 | GAMA PFAS Testing: | Not Reported |
| Groundwater Quality Data: | https://gamagroundwater.waterboards.ca.gov/gama/gamamap/public/GamaDataDisplay.asp?dataset=DHS&samp_date=&global_id=&assigned_name=1900804-003&store_num= | | |
| GeoTracker Data: | Not Reported | | |

---

**O55**
**WSW**
**1/2 - 1 Mile**
**Higher**

**CA WELLS** **CADDW0000005188**

| | | | |
|---|---|---|---|
| Well ID: | 1900804-001 | Well Type: | MUNICIPAL |
| Source: | Department of Health Services | | |
| Other Name: | WELL 01 | GAMA PFAS Testing: | Not Reported |
| Groundwater Quality Data: | https://gamagroundwater.waterboards.ca.gov/gama/gamamap/public/GamaDataDisplay.asp?dataset=DHS&samp_date=&global_id=&assigned_name=1900804-001&store_num= | | |
| GeoTracker Data: | Not Reported | | |

---

**O56**
**WSW**
**1/2 - 1 Mile**
**Higher**

**CA WELLS** **7496**

| | | | |
|---|---|---|---|
| Seq: | 7496 | Prim sta c: | 07N/11W-16G01 S |
| Frds no: | 1900139001 | County: | 19 |
| District: | 49 | User id: | 19C |
| System no: | 1900139 | Water type: | G |
| Source nam: | WELL 01 | Station ty: | WELL/AMBNT/MUN/INTAKE |
| Latitude: | 344152.0 | Longitude: | 1180242.0 |
| Precision: | 3 | Status: | AR |
| Comment 1: | LANCASTER | Comment 2: | Not Reported |
| Comment 3: | Not Reported | Comment 4: | Not Reported |
| Comment 5: | Not Reported | Comment 6: | Not Reported |
| Comment 7: | Not Reported | | |

| | | | |
|---|---|---|---|
| System no: | 1900139 | System nam: | Mt. Gleason Conservation Camp #16 |
| Hqname: | Not Reported | Address: | 26650 ANGELES FOREST |
| City: | PALMDALE | State: | CA |

| | | | |
|---|---|---|---|
| Zip: | 93550 | Zip ext: | Not Reported |
| Pop serv: | 26 | Connection: | 1 |
| Area serve: | Not Reported | | |

---

**R57**
**NNW**
**1/2 - 1 Mile**
**Lower**

**FED USGS** **USGS40000152285**

| | | | |
|---|---|---|---|
| Organization ID: | USGS-CA | | |
| Organization Name: | USGS California Water Science Center | | |
| Monitor Location: | 007N011W10E001S | Type: | Well |
| Description: | Not Reported | HUC: | 18090206 |
| Drainage Area: | Not Reported | Drainage Area Units: | Not Reported |
| Contrib Drainage Area: | Not Reported | Contrib Drainage Area Unts: | Not Reported |
| Aquifer: | Basin and Range basin-fill aquifers | | |
| Formation Type: | Not Reported | Aquifer Type: | Not Reported |
| Construction Date: | Not Reported | Well Depth: | Not Reported |
| Well Depth Units: | Not Reported | Well Hole Depth: | Not Reported |
| Well Hole Depth Units: | Not Reported | | |

| | | | |
|---|---|---|---|
| Ground water levels,Number of Measurements: | 1 | Level reading date: | 1963-11-01 |
| Feet below surface: | 174.00 | Feet to sea level: | Not Reported |
| Note: | Not Reported | | |

---

**O58**
**WSW**
**1/2 - 1 Mile**
**Higher**

**FED USGS** **USGS40000151832**

| | | | |
|---|---|---|---|
| Organization ID: | USGS-CA | | |
| Organization Name: | USGS California Water Science Center | | |
| Monitor Location: | 007N011W16H002S | Type: | Well |
| Description: | Not Reported | HUC: | 18090206 |
| Drainage Area: | Not Reported | Drainage Area Units: | Not Reported |
| Contrib Drainage Area: | Not Reported | Contrib Drainage Area Unts: | Not Reported |
| Aquifer: | Basin and Range basin-fill aquifers | | |
| Formation Type: | Not Reported | Aquifer Type: | Not Reported |
| Construction Date: | 19530101 | Well Depth: | 395 |
| Well Depth Units: | ft | Well Hole Depth: | 395 |
| Well Hole Depth Units: | ft | | |

| | | | |
|---|---|---|---|
| Ground water levels,Number of Measurements: | 1 | Level reading date: | 1963-11-01 |
| Feet below surface: | 208.00 | Feet to sea level: | Not Reported |
| Note: | Not Reported | | |

---

**O59**
**WSW**
**1/2 - 1 Mile**
**Higher**

**FED USGS** **USGS40000151831**

| | | | |
|---|---|---|---|
| Organization ID: | USGS-CA | | |
| Organization Name: | USGS California Water Science Center | | |
| Monitor Location: | 007N011W16H001S | Type: | Well |
| Description: | Not Reported | HUC: | 18090206 |
| Drainage Area: | Not Reported | Drainage Area Units: | Not Reported |
| Contrib Drainage Area: | Not Reported | Contrib Drainage Area Unts: | Not Reported |

| | | | |
|---|---|---|---|
| Aquifer: | Basin and Range basin-fill aquifers | | |
| Formation Type: | Not Reported | Aquifer Type: | Not Reported |
| Construction Date: | 19240101 | Well Depth: | 402 |
| Well Depth Units: | ft | Well Hole Depth: | 402 |
| Well Hole Depth Units: | ft | | |

| | | | |
|---|---|---|---|
| Ground water levels,Number of Measurements: | 1 | Level reading date: | 1963-11-01 |
| Feet below surface: | 192.00 | Feet to sea level: | Not Reported |
| Note: | Not Reported | | |

---

**R60**
**NNW**
**1/2 - 1 Mile**
**Lower**

**CA WELLS** **CADWR9000012122**

| | | | |
|---|---|---|---|
| State Well #: | 07N11W10E001S | Station ID: | 9944 |
| Well Name: | Not Reported | Basin Name: | Antelope Valley |
| Well Use: | Unknown | Well Type: | Unknown |
| Well Depth: | 0 | Well Completion Rpt #: | Not Reported |

---

**61**
**West**
**1/2 - 1 Mile**
**Lower**

**CA WELLS** **CADWR0000026046**

| | | | |
|---|---|---|---|
| Well ID: | 07N11W16B001S | Well Type: | UNK |
| Source: | Department of Water Resources | | |
| Other Name: | 07N11W16B001S | GAMA PFAS Testing: | Not Reported |
| Groundwater Quality Data: | https://gamagroundwater.waterboards.ca.gov/gama/gamamap/public/GamaDataDisplay.asp?dataset=DWR&samp_date=&global_id=&assigned_name=07N11W16B001S&store_num= | | |
| GeoTracker Data: | Not Reported | | |

---

**S62**
**WSW**
**1/2 - 1 Mile**
**Lower**

**CA WELLS** **CADWR9000011937**

| | | | |
|---|---|---|---|
| State Well #: | 07N11W16H001S | Station ID: | 7272 |
| Well Name: | Not Reported | Basin Name: | Antelope Valley |
| Well Use: | Unknown | Well Type: | Unknown |
| Well Depth: | 0 | Well Completion Rpt #: | Not Reported |

---

**S63**
**WSW**
**1/2 - 1 Mile**
**Lower**

**CA WELLS** **CADWR9000011938**

| | | | |
|---|---|---|---|
| State Well #: | 07N11W16H002S | Station ID: | 40014 |
| Well Name: | Not Reported | Basin Name: | Antelope Valley |
| Well Use: | Unknown | Well Type: | Unknown |
| Well Depth: | 0 | Well Completion Rpt #: | Not Reported |

Map ID
Direction
Distance
Elevation | Database | EDR ID Number

**T64**
**WNW**
**1/2 - 1 Mile**
**Lower**

**CA WELLS** **CAUSGSN00010342**

| | | | |
|---|---|---|---|
| Well ID: | USGS-344214118024901 | Well Type: | UNK |
| Source: | United States Geological Survey | | |
| Other Name: | USGS-344214118024901 | GAMA PFAS Testing: | Not Reported |
| Groundwater Quality Data: | https://gamagroundwater.waterboards.ca.gov/gama/gamamap/public/GamaDataDisplay.asp?dataset=USGSNEW&samp_date=&global_id=&assigned_name=USGS-344214118024901&store_num= | | |
| GeoTracker Data: | Not Reported | | |

---

**T65**
**WNW**
**1/2 - 1 Mile**
**Lower**

**FED USGS** **USGS40000152011**

| | | | |
|---|---|---|---|
| Organization ID: | USGS-CA | | |
| Organization Name: | USGS California Water Science Center | | |
| Monitor Location: | 007N011W16B001S | Type: | Well |
| Description: | Not Reported | HUC: | 18090206 |
| Drainage Area: | Not Reported | Drainage Area Units: | Not Reported |
| Contrib Drainage Area: | Not Reported | Contrib Drainage Area Unts: | Not Reported |
| Aquifer: | Basin and Range basin-fill aquifers | | |
| Formation Type: | Not Reported | Aquifer Type: | Not Reported |
| Construction Date: | Not Reported | Well Depth: | Not Reported |
| Well Depth Units: | Not Reported | Well Hole Depth: | 125 |
| Well Hole Depth Units: | ft | | |

---

**U66**
**NNE**
**1/2 - 1 Mile**
**Lower**

**CA WELLS** **CADWR9000012134**

| | | | |
|---|---|---|---|
| State Well #: | 07N11W10H001S | Station ID: | 9946 |
| Well Name: | Not Reported | Basin Name: | Antelope Valley |
| Well Use: | Unknown | Well Type: | Unknown |
| Well Depth: | 0 | Well Completion Rpt #: | Not Reported |

---

**U67**
**NNE**
**1/2 - 1 Mile**
**Lower**

**FED USGS** **USGS40000152308**

| | | | |
|---|---|---|---|
| Organization ID: | USGS-CA | | |
| Organization Name: | USGS California Water Science Center | | |
| Monitor Location: | 007N011W10H003S | Type: | Well |
| Description: | Not Reported | HUC: | 18090206 |
| Drainage Area: | Not Reported | Drainage Area Units: | Not Reported |
| Contrib Drainage Area: | Not Reported | Contrib Drainage Area Unts: | Not Reported |
| Aquifer: | Basin and Range basin-fill aquifers | | |
| Formation Type: | Not Reported | Aquifer Type: | Not Reported |
| Construction Date: | Not Reported | Well Depth: | Not Reported |
| Well Depth Units: | Not Reported | Well Hole Depth: | Not Reported |

Well Hole Depth Units: Not Reported

---

**U68**
**NNE** **FED USGS** **USGS40000152306**
**1/2 - 1 Mile**
**Lower**

| | | | |
|---|---|---|---|
| Organization ID: | USGS-CA | | |
| Organization Name: | USGS California Water Science Center | | |
| Monitor Location: | 007N011W10H001S | Type: | Well |
| Description: | Not Reported | HUC: | 18090206 |
| Drainage Area: | Not Reported | Drainage Area Units: | Not Reported |
| Contrib Drainage Area: | Not Reported | Contrib Drainage Area Unts: | Not Reported |
| Aquifer: | Basin and Range basin-fill aquifers | | |
| Formation Type: | Not Reported | Aquifer Type: | Not Reported |
| Construction Date: | Not Reported | Well Depth: | Not Reported |
| Well Depth Units: | Not Reported | Well Hole Depth: | Not Reported |
| Well Hole Depth Units: | Not Reported | | |

| | | | |
|---|---|---|---|
| Ground water levels,Number of Measurements: | 1 | Level reading date: | 1963-11-01 |
| Feet below surface: | 206.00 | Feet to sea level: | Not Reported |
| Note: | Not Reported | | |

---

**U69**
**NNE** **FED USGS** **USGS40000152307**
**1/2 - 1 Mile**
**Lower**

| | | | |
|---|---|---|---|
| Organization ID: | USGS-CA | | |
| Organization Name: | USGS California Water Science Center | | |
| Monitor Location: | 007N011W10H002S | Type: | Well |
| Description: | Not Reported | HUC: | 18090206 |
| Drainage Area: | Not Reported | Drainage Area Units: | Not Reported |
| Contrib Drainage Area: | Not Reported | Contrib Drainage Area Unts: | Not Reported |
| Aquifer: | Basin and Range basin-fill aquifers | | |
| Formation Type: | Not Reported | Aquifer Type: | Not Reported |
| Construction Date: | Not Reported | Well Depth: | Not Reported |
| Well Depth Units: | Not Reported | Well Hole Depth: | Not Reported |
| Well Hole Depth Units: | Not Reported | | |

---

**V70**
**NW** **FED USGS** **USGS40000152311**
**1/2 - 1 Mile**
**Lower**

| | | | |
|---|---|---|---|
| Organization ID: | USGS-CA | | |
| Organization Name: | USGS California Water Science Center | | |
| Monitor Location: | 007N011W09H001S | Type: | Well |
| Description: | Not Reported | HUC: | 18090206 |
| Drainage Area: | Not Reported | Drainage Area Units: | Not Reported |
| Contrib Drainage Area: | Not Reported | Contrib Drainage Area Unts: | Not Reported |
| Aquifer: | Basin and Range basin-fill aquifers | | |
| Formation Type: | Not Reported | Aquifer Type: | Not Reported |
| Construction Date: | Not Reported | Well Depth: | Not Reported |
| Well Depth Units: | Not Reported | Well Hole Depth: | Not Reported |
| Well Hole Depth Units: | Not Reported | | |

| | | | |
|---|---|---|---|
| Ground water levels,Number of Measurements: | 1 | Level reading date: | 1963-11-01 |
| Feet below surface: | 190.00 | Feet to sea level: | Not Reported |
| Note: | Not Reported | | |

---

**V71**
**NW**
**1/2 - 1 Mile**
**Lower**

**CA WELLS** **CADWR9000012137**

| | | | |
|---|---|---|---|
| State Well #: | 07N11W09H001S | Station ID: | 9942 |
| Well Name: | Not Reported | Basin Name: | Antelope Valley |
| Well Use: | Unknown | Well Type: | Unknown |
| Well Depth: | 0 | Well Completion Rpt #: | Not Reported |

# GEOCHECK® - PHYSICAL SETTING SOURCE MAP FINDINGS
# RADON

**AREA RADON INFORMATION**

State Database: CA Radon

Radon Test Results

| Zipcode | Num Tests | > 4 pCi/L |
|---|---|---|
| 93535 | 21 | 0 |

Federal EPA Radon Zone for LOS ANGELES County: 2

Note: Zone 1 indoor average level > 4 pCi/L.
: Zone 2 indoor average level >= 2 pCi/L and <= 4 pCi/L.
: Zone 3 indoor average level < 2 pCi/L.

---

Federal Area Radon Information for LOS ANGELES COUNTY, CA

Number of sites tested: 63

| Area | Average Activity | % <4 pCi/L | % 4-20 pCi/L | % >20 pCi/L |
|---|---|---|---|---|
| Living Area - 1st Floor | 0.711 pCi/L | 98% | 2% | 0% |
| Living Area - 2nd Floor | Not Reported | Not Reported | Not Reported | Not Reported |
| Basement | 0.933 pCi/L | 100% | 0% | 0% |

# PHYSICAL SETTING SOURCE RECORDS SEARCHED

## TOPOGRAPHIC INFORMATION

USGS 7.5' Digital Elevation Model (DEM)
Source: United States Geologic Survey
EDR acquired the USGS 7.5' Digital Elevation Model in 2002 and updated it in 2006. The 7.5 minute DEM corresponds to the USGS 1:24,000- and 1:25,000-scale topographic quadrangle maps. The DEM provides elevation data with consistent elevation units and projection.

Current USGS 7.5 Minute Topographic Map
Source: U.S. Geological Survey

## HYDROLOGIC INFORMATION

Flood Zone Data: This data was obtained from the Federal Emergency Management Agency (FEMA). It depicts 100-year and 500-year flood zones as defined by FEMA. It includes the National Flood Hazard Layer (NFHL) which incorporates Flood Insurance Rate Map (FIRM) data and Q3 data from FEMA in areas not covered by NFHL.
Source: FEMA
Telephone: 877-336-2627
Date of Government Version: 2003, 2015

NWI: National Wetlands Inventory. This data, available in select counties across the country, was obtained by EDR in 2002, 2005 and 2010 from the U.S. Fish and Wildlife Service.

State Wetlands Data: Wetland Inventory
Source: Department of Fish and Wildlife
Telephone: 916-445-0411

## HYDROGEOLOGIC INFORMATION

AQUIFLOW$^{R}$ Information System
Source: EDR proprietary database of groundwater flow information
EDR has developed the AQUIFLOW Information System (AIS) to provide data on the general direction of groundwater flow at specific points. EDR has reviewed reports submitted to regulatory authorities at select sites and has extracted the date of the report, hydrogeologically determined groundwater flow direction and depth to water table information.

## GEOLOGIC INFORMATION

Geologic Age and Rock Stratigraphic Unit
Source: P.G. Schruben, R.E. Arndt and W.J. Bawiec, Geology of the Conterminous U.S. at 1:2,500,000 Scale - A digital representation of the 1974 P.B. King and H.M. Beikman Map, USGS Digital Data Series DDS - 11 (1994).

STATSGO: State Soil Geographic Database
Source: Department of Agriculture, Natural Resources Conservation Service (NRCS)
The U.S. Department of Agriculture's (USDA) Natural Resources Conservation Service (NRCS) leads the national Conservation Soil Survey (NCSS) and is responsible for collecting, storing, maintaining and distributing soil survey information for privately owned lands in the United States. A soil map in a soil survey is a representation of soil patterns in a landscape. Soil maps for STATSGO are compiled by generalizing more detailed (SSURGO) soil survey maps.

SSURGO: Soil Survey Geographic Database
Source: Department of Agriculture, Natural Resources Conservation Service (NRCS)
Telephone: 800-672-5559
SSURGO is the most detailed level of mapping done by the Natural Resources Conservation Service, mapping scales generally range from 1:12,000 to 1:63,360. Field mapping methods using national standards are used to construct the soil maps in the Soil Survey Geographic (SSURGO) database. SSURGO digitizing duplicates the original soil survey maps. This level of mapping is designed for use by landowners, townships and county natural resource planning and management.

# PHYSICAL SETTING SOURCE RECORDS SEARCHED

## LOCAL / REGIONAL WATER AGENCY RECORDS

FEDERAL WATER WELLS

PWS: Public Water Systems
Source: EPA/Office of Drinking Water
Telephone: 202-564-3750
Public Water System data from the Federal Reporting Data System. A PWS is any water system which provides water to at least 25 people for at least 60 days annually. PWSs provide water from wells, rivers and other sources.

PWS ENF: Public Water Systems Violation and Enforcement Data
Source: EPA/Office of Drinking Water
Telephone: 202-564-3750
Violation and Enforcement data for Public Water Systems from the Safe Drinking Water Information System (SDWIS) after August 1995. Prior to August 1995, the data came from the Federal Reporting Data System (FRDS).

USGS Water Wells: USGS National Water Inventory System (NWIS)
This database contains descriptive information on sites where the USGS collects or has collected data on surface water and/or groundwater. The groundwater data includes information on wells, springs, and other sources of groundwater.

## OTHER STATE DATABASE INFORMATION

Groundwater Ambient Monitoring & Assessment Program
State Water Resources Control Board
Telephone: 916-341-5577
The GAMA Program is Californias comprehensive groundwater quality monitoring program. GAMA collects data by testing the untreated, raw water in different types of wells for naturally-occurring and man-made chemicals. The GAMA data includes Domestic, Monitoring and Municipal well types from the following sources, Department of Water Resources, Department of Heath Services, EDF, Agricultural Lands, Lawrence Livermore National Laboratory, Department of Pesticide Regulation, United States Geological Survey, Groundwater Ambient Monitoring and Assessment Program and Local Groundwater Projects.

Water Well Database
Source: Department of Water Resources
Telephone: 916-651-9648

California Drinking Water Quality Database
Source: Department of Public Health
Telephone: 916-324-2319
The database includes all drinking water compliance and special studies monitoring for the state of California since 1984. It consists of over 3,200,000 individual analyses along with well and water system information.

California Oil and Gas Well Locations
Source: Dept of Conservation, Geologic Energy Management Division
Telephone: 916-323-1779
Oil and Gas well locations in the state.

California Earthquake Fault Lines
Source: California Division of Mines and Geology
The fault lines displayed on EDR's Topographic map are digitized quaternary fault lines prepared in 1975 by the United State Geological Survey. Additional information (also from 1975) regarding activity at specific fault lines comes from California's Preliminary Fault Activity Map prepared by the California Division of Mines and Geology.

RADON

State Database: CA Radon
Source: Department of Public Health
Telephone: 916-210-8558
Radon Database for California

# PHYSICAL SETTING SOURCE RECORDS SEARCHED

Area Radon Information
Source: USGS
Telephone: 703-356-4020
The National Radon Database has been developed by the U.S. Environmental Protection Agency (USEPA) and is a compilation of the EPA/State Residential Radon Survey and the National Residential Radon Survey. The study covers the years 1986 - 1992. Where necessary data has been supplemented by information collected at private sources such as universities and research institutions.

EPA Radon Zones
Source: EPA
Telephone: 703-356-4020
Sections 307 & 309 of IRAA directed EPA to list and identify areas of U.S. with the potential for elevated indoor radon levels.

OTHER

Airport Landing Facilities: Private and public use landing facilities
Source: Federal Aviation Administration, 800-457-6656

Epicenters: World earthquake epicenters, Richter 5 or greater
Source: Department of Commerce, National Oceanic and Atmospheric Administration

California Earthquake Fault Lines: The fault lines displayed on EDR's Topographic map are digitized quaternary fault lines, prepared in 1975 by the United State Geological Survey. Additional information (also from 1975) regarding activity at specific fault lines comes from California's Preliminary Fault Activity Map prepared by the California Division of Mines and Geology.

**STREET AND ADDRESS INFORMATION**

© 2015 TomTom North America, Inc. All rights reserved. This material is proprietary and the subject of copyright protection and other intellectual property rights owned by or licensed to Tele Atlas North America, Inc. The use of this material is subject to the terms of a license agreement. You will be held liable for any unauthorized copying or disclosure of this material.