

Notice of Completion & Environmental Document Transmittal

Mail to: State Clearinghouse, P.O. Box 3044, Sacramento, CA 95812-3044 (916) 445-0613
 For Hand Delivery/Street Address: 1400 Tenth Street, Sacramento, CA 95814

SCH #

Project Title: Anthony Chabot Sewer Line Improvements Project

Lead Agency: East Bay Regional Park District Contact Person: Edward Willis, Planner
 Mailing Address: 2950 Peralta Oaks Court Phone: 510-544-2621
 City: Oakland Zip: 94605 County: Alameda

Project Location: County: Alameda City/Nearest Community: Castro Valley
 Cross Streets: Redwood Road Zip Code: 94552

Longitude/Latitude (degrees, minutes and seconds): 37 ° 44 ' 01.94 " N / 122 ° 05 ' 54.16 " W Total Acres: 3,304-acre
 Assessor's Parcel No.: n/a Section: _____ Twp.: _____ Range: _____ Base: _____
 Within 2 Miles: State Hwy #: I-580 Waterways: Lake Chabot
 Airports: n/a Railways: n/a Schools: Proctor Elementary School, Castro Valley Highschool

Document Type:

CEQA: NOP Draft EIR NEPA: NOI Other: Joint Document
 Early Cons Supplement/Subsequent EIR EA Final Document
 Neg Dec (Prior SCH No.) _____ Draft EIS Other: _____
 Mit Neg Dec Other: _____ FONSI _____

Local Action Type:

General Plan Update Specific Plan Rezone Annexation
 General Plan Amendment Master Plan Prezone Redevelopment
 General Plan Element Planned Unit Development Use Permit Coastal Permit
 Community Plan Site Plan Land Division (Subdivision, etc.) Other: Improvement Plans

Development Type:

Residential: Units _____ Acres _____ Transportation: Type _____
 Office: Sq.ft. _____ Acres _____ Employees _____ Mining: Mineral _____
 Commercial: Sq.ft. _____ Acres _____ Employees _____ Power: Type _____ MW _____
 Industrial: Sq.ft. _____ Acres _____ Employees _____ Waste Treatment: Type _____ MGD _____
 Educational: _____ Hazardous Waste: Type _____
 Recreational: _____ Other: Sewer line replacement
 Water Facilities: Type _____ MGD _____

Project Issues Discussed in Document:

<input checked="" type="checkbox"/> Aesthetic/Visual	<input type="checkbox"/> Fiscal	<input checked="" type="checkbox"/> Recreation/Parks	<input type="checkbox"/> Vegetation
<input checked="" type="checkbox"/> Agricultural Land	<input checked="" type="checkbox"/> Flood Plain/Flooding	<input type="checkbox"/> Schools/Universities	<input checked="" type="checkbox"/> Water Quality
<input checked="" type="checkbox"/> Air Quality	<input type="checkbox"/> Forest Land/Fire Hazard	<input checked="" type="checkbox"/> Septic Systems	<input type="checkbox"/> Water Supply/Groundwater
<input checked="" type="checkbox"/> Archeological/Historical	<input checked="" type="checkbox"/> Geologic/Seismic	<input checked="" type="checkbox"/> Sewer Capacity	<input checked="" type="checkbox"/> Wetland/Riparian
<input checked="" type="checkbox"/> Biological Resources	<input checked="" type="checkbox"/> Minerals	<input checked="" type="checkbox"/> Soil Erosion/Compaction/Grading	<input type="checkbox"/> Growth Inducement
<input type="checkbox"/> Coastal Zone	<input checked="" type="checkbox"/> Noise	<input type="checkbox"/> Solid Waste	<input checked="" type="checkbox"/> Land Use
<input checked="" type="checkbox"/> Drainage/Absorption	<input checked="" type="checkbox"/> Population/Housing Balance	<input checked="" type="checkbox"/> Toxic/Hazardous	<input type="checkbox"/> Cumulative Effects
<input type="checkbox"/> Economic/Jobs	<input type="checkbox"/> Public Services/Facilities	<input checked="" type="checkbox"/> Traffic/Circulation	<input type="checkbox"/> Other: _____

Present Land Use/Zoning/General Plan Designation:

Regional Park/ Resource Management/ Agriculture

Project Description: *(please use a separate page if necessary)*

Note: The State Clearinghouse will assign identification numbers for all new projects. If a SCH number already exists for a project (e.g. Notice of Preparation or previous draft document) please fill in.

Reviewing Agencies Checklist

Lead Agencies may recommend State Clearinghouse distribution by marking agencies below with an "X".
If you have already sent your document to the agency please denote that with an "S".

<input type="checkbox"/> Air Resources Board	<input type="checkbox"/> Office of Historic Preservation
<input type="checkbox"/> Boating & Waterways, Department of	<input type="checkbox"/> Office of Public School Construction
<input type="checkbox"/> California Emergency Management Agency	<input checked="" type="checkbox"/> Parks & Recreation, Department of
<input type="checkbox"/> California Highway Patrol	<input type="checkbox"/> Pesticide Regulation, Department of
<input type="checkbox"/> Caltrans District # _____	<input type="checkbox"/> Public Utilities Commission
<input type="checkbox"/> Caltrans Division of Aeronautics	<input checked="" type="checkbox"/> Regional WQCB # <u>2</u>
<input type="checkbox"/> Caltrans Planning	<input type="checkbox"/> Resources Agency
<input type="checkbox"/> Central Valley Flood Protection Board	<input type="checkbox"/> Resources Recycling and Recovery, Department of
<input type="checkbox"/> Coachella Valley Mtns. Conservancy	<input type="checkbox"/> S.F. Bay Conservation & Development Comm.
<input type="checkbox"/> Coastal Commission	<input type="checkbox"/> San Gabriel & Lower L.A. Rivers & Mtns. Conservancy
<input type="checkbox"/> Colorado River Board	<input type="checkbox"/> San Joaquin River Conservancy
<input type="checkbox"/> Conservation, Department of	<input type="checkbox"/> Santa Monica Mtns. Conservancy
<input type="checkbox"/> Corrections, Department of	<input type="checkbox"/> State Lands Commission
<input type="checkbox"/> Delta Protection Commission	<input type="checkbox"/> SWRCB: Clean Water Grants
<input type="checkbox"/> Education, Department of	<input checked="" type="checkbox"/> SWRCB: Water Quality
<input type="checkbox"/> Energy Commission	<input type="checkbox"/> SWRCB: Water Rights
<input checked="" type="checkbox"/> Fish & Game Region # <u>3</u>	<input type="checkbox"/> Tahoe Regional Planning Agency
<input type="checkbox"/> Food & Agriculture, Department of	<input type="checkbox"/> Toxic Substances Control, Department of
<input type="checkbox"/> Forestry and Fire Protection, Department of	<input type="checkbox"/> Water Resources, Department of
<input type="checkbox"/> General Services, Department of	
<input type="checkbox"/> Health Services, Department of	<input type="checkbox"/> Other: _____
<input type="checkbox"/> Housing & Community Development	<input type="checkbox"/> Other: _____
<input checked="" type="checkbox"/> Native American Heritage Commission	

Local Public Review Period (to be filled in by lead agency)

Starting Date July 16, 2025 Ending Date August 15, 2025

Lead Agency (Complete if applicable):

Consulting Firm: <u>MIG</u>	Applicant: <u>East Bay Regional Park District</u>
Address: <u>2055 Junction Ave. Suite 205</u>	Address: <u>2950 Peralta Oaks Court</u>
City/State/Zip: <u>San Jose, CA, 95131</u>	City/State/Zip: <u>Oakland, CA, 94605</u>
Contact: <u>Christina Lau</u>	Phone: <u>510-544-2621</u>
Phone: <u>650-327-0429 x5530</u>	

Signature of Lead Agency Representative:  Date: 07/09/25

Authority cited: Section 21083, Public Resources Code. Reference: Section 21161, Public Resources Code.





Anthony Chabot_SCH NOC Form_2025_0630

Final Audit Report

2025-07-09

Created:	2025-07-09
By:	Drake Hebert (DHebert@ebparks.org)
Status:	Signed
Transaction ID:	CBJCHBCAABAAv_DCHpfSISEWtzDEkCapSi1FkDTAQSa5

"Anthony Chabot_SCH NOC Form_2025_0630" History

-  Document created by Drake Hebert (DHebert@ebparks.org)
2025-07-09 - 10:34:26 PM GMT- IP address: 204.58.180.206
-  Document emailed to brian holt (bholt@ebparks.org) for signature
2025-07-09 - 10:35:39 PM GMT
-  Email viewed by brian holt (bholt@ebparks.org)
2025-07-09 - 10:46:47 PM GMT- IP address: 204.58.180.206
-  Document e-signed by brian holt (bholt@ebparks.org)
Signature Date: 2025-07-09 - 10:47:30 PM GMT - Time Source: server- IP address: 204.58.180.206
-  Agreement completed.
2025-07-09 - 10:47:30 PM GMT