August 28, 2024

Demmon Partners
601 University Avenue
Sacramento, California 95825

Re: **PHASE I ENVIRONMENTAL SITE ASSESSMENT REPORT**
400 Saratoga Avenue Santa Clara, California 90220

To whom this may concern:

We are pleased to enclose our Phase I Environmental Site Assessment Report for the above-referenced property.

Montrose Environmental appreciates the opportunity to have been of assistance and looks forward to working with you again. Please call if you have any questions regarding this report.

Sincerely,

Stephen Defibaugh, PG, CHG
Principal Geologist
Montrose Environmental
Long Beach, CA | US Pacific Time
Office: 562-799-9866 | Mobile: 949-283-4596

Kyle Trisler

Kyle Trisler
Analyst
Montrose Environmental
P.O. Box 340441
Sacramento CA 95834
M: 209-247-0235

PHASE I ENVIRONMENTAL SITE ASSESSMENT REPORT

400 Saratoga Avenue
Santa Clara, California 95050

August 28, 2024

Prepared for:

Demmon Partners
601 University Avenue
Sacramento, California 95825

Submitted by:

Montrose Environmental
P.O. Box 340441
Sacramento, CA 95834

TABLE OF CONTENTS

1. Summary 1

2. Introduction 3

2.1 Purpose 3
2.2 Detailed Scope of Services 3
2.3 Significant Assumptions 3
2.4 Limitations and Exceptions of Assessment 4
2.5 Special Terms and Conditions 4
2.6 Location and Legal Description 5

3. Site Description 5

3.1 User Reliance 5
3.2 Site and Vicinity General Characteristics 5
3.3 Current Use of the Property 5
3.4 Descriptions of Structures, Roads, Other Improvements 5
3.5 Current Uses of Adjoining Properties 6

4. User Provided Information 6

4.1 Title Records 6
4.2 Environmental Liens or Activity and Use Limitations 7
4.3 Specialized Knowledge 7
4.4 Commonly Known or Reasonably Ascertainable Information 7
4.5 Valuation Reduction for Environmental Issues 7
4.6 Owner, Property Manager, and Occupant Information 7
4.7 Reason for Performing Phase I ESA 7
4.8 Other 8

5. Record Review 8

5.1 Standard Environmental Record Sources 8
5.1.1 Subject Property 8
5.2.2 Surrounding Properties 12
5.2 Additional Record Sources (See *Appendix F*) 17
5.2.1 California Department of Toxic Substances Control 17
5.2.2 Bay Area Air Quality Management District 17
5.2.3 San Jose-Santa Clara Regional Wastewater Facility 17
5.2.4 Santa Clara Fire Department 17
5.2.5 City of Santa Clara Public Records 17
5.2.6 County of Santa Clara Department of Environmental Health 18
5.2.7 San Francisco Bay Regional Water Quality Control Board 18
5.3 Physical Setting Source(s) 18
5.3.1 Topography 18
5.3.2 Soils/Geology 18
5.3.3 Hydrogeology 18
5.3.4 Flood Zone Information 19

TABLE OF CONTENTS

5.3.5 Oil and Gas Exploration ***19***

5.4 HISTORICAL USE INFORMATION ON THE PROPERTY 19

5.4.1 City Directory ***19***

5.4.2 Sanborn Fire Insurance Maps ***20***

5.4.3 City of Santa Clara Building Inspection Division ***20***

5.4.4 Aerial Photography ***21***

5.4.5 Historical Topographic Maps ***22***

5.4.6 Additional Historical Record Sources ***22***

5.5 HISTORICAL USE INFORMATION ON ADJOINING PROPERTIES 22

6. Site Reconnaissance 24

6.1 METHODOLOGY AND LIMITING CONDITIONS 24

6.2 GENERAL SITE SETTING 24

6.3 EXTERIOR OBSERVATIONS 24

6.3.1 Solid Waste Disposal ***25***

6.3.2 Surface Water Drainage ***25***

6.3.3 Septic Systems, Sewage Disposal Systems, and Cesspools ***26***

6.3.4 Wells and Cisterns ***26***

6.3.5 Wastewater ***26***

6.4 INTERIOR OBSERVATIONS 26

6.4.1 Building Heating and Cooling Systems ***27***

6.5 POTENTIAL RECOGNIZED ENVIRONMENTAL CONDITIONS 27

6.5.1 Hazardous Materials and Petroleum Products Used or Stored ***27***

6.5.1.1 Unidentified Containers and Drums *27*

6.5.1.2 Disposal Locations of Regulated/Hazardous Waste *28*

6.5.2 Evidence of Releases ***28***

6.5.3 Polychlorinated Biphenyls (PCBs) ***28***

6.5.4 Landfills ***28***

6.5.5 Drains, Pits, Ponds, Lagoons, Sumps, and Catch Basins ***28***

6.5.6 On-site Aboveground and Underground Storage Tanks ***29***

6.5.7 Radiological Hazards ***29***

6.5.8 Drinking Water ***29***

6.5.9 Additional Hazard Observations ***29***

6.5.10 Asbestos-Containing Building Materials ***29***

6.5.11 Lead-Based Paint ***29***

6.5.12 Mold ***30***

6.5.13 Radon ***30***

6.5.14 EDR Vapor Encroachment Screen ***30***

7. Interviews 31

7.1 INTERVIEW WITH OWNER 31

7.2 INTERVIEW WITH SITE MANAGER 31

7.3 INTERVIEW WITH OCCUPANTS 31

7.4 INTERVIEW WITH LOCAL GOVERNMENT OFFICIALS 32

7.5 INTERVIEW WITH OTHERS 32

8. Findings 32

TABLE OF CONTENTS

9. Opinions 33
10. Conclusions 33
11. Deviations 34
12. Additional Services 34
13. References 34
14. Signature of Environmental Professionals 36
15. Qualifications of Environmental Professionals 36
16. Appendices 37

APPENDICES

16.1 LOCAL AREA MAP……..……..….Appendix A
16.2 EDR GOVERNMENT RECORDS REPORT…….....Appendix B
16.3 EDR CITY DIRECTORY…….….Appendix C
16.4 EDR LIEN REPORT……..……...….Appendix D
16.5 EDR SANBORN Map……Appendix E
16.6 SUPPLEMENTAL AGENCY REVIEW…….....Appendix F
16.7 AERIAL PHOTOGRAPHS…..……..…….....Appendix G
16.8 HISTORICAL TOPOGRAPHIC MAPS..……..……APPENDIX H
16.9 SITE PHOTOGRAPHS……..……..……..APPENDIX I
16.10 SPECIAL CONTRACTUAL CONDITIONS BETWEEN USER AND ENVIRONMENTAL PROFESSIONAL …….....APPENDIX J
16.11 QUESTIONNAIRES……..……..…...….APPENDIX K
16.12 EDR VAPOR ENCROACHMENT SCREEN..…..……..…...…....APPENDIX L

MONTROSE ENVIRONMENTAL

PHASE I ENVIRONMENTAL SITE ASSESSMENT REPORT

400 Saratoga Avenue, Santa Clara, California 90220

1. Summary

Montrose Environmental (Montrose), performed a Phase I Environmental Site Assessment (ESA) in general accordance with the scope of work and limitations set forth by DEMMON PARTNERS (User) for the property at 400 Saratoga Avenue in Santa Clara, California ("Property").

This Phase I ESA is designed to provide DEMMON PARTNERS with an assessment concerning environmental conditions (limited to those issues identified in this report) as they exist at the Property. This assessment was conducted using generally accepted ESA industry standards in accordance with American Society for Testing and Materials (ASTM) E 1527-21, Standard Practice for Environmental Assessments: Phase I Environmental Site Assessment Process and United States Environmental Protection Agency (U.S. EPA) Final All Appropriate Inquiries (AAI) standard practices. Any exceptions to or deletions from this practice are described in ***Section 2.4*** of this report.

The earliest use of Property was agricultural with unimproved roads noted in an aerial photograph from 1939. Aerial photographs suggest that the Property was in agricultural use from at least 1939 until 1963. Aerial photographs show that the property was developed into the southern portion of a golf course by 1968 and continues to operate in this capacity. Building permit records indicate that the Property was further developed in 1978 with a 960 square-foot storage building and in permitting records indicate 1979 a 1200 square-foot storage building. In 1990 permit records indicate a 336 square-foot storage shed was added to the maintenance yard and in 1992 an above ground fuel tank was added. In 2007 a 499-gallon above ground fuel tank was permitted and in 2016 a 99.1-gallon propane tank was permitted.

A review of historical documents indicates that the Property appeared to have been historically utilized for orchard-style agricultural purposes. The presence of herbicides, pesticides, as well as other chemicals associated with agriculture use may be present in shallow soil. Prior to the removal of soil, soil should be analyzed for elevated concentrations of herbicides and pesticides.

Since being commercially developed, the Property has been used as a portion of a golf course. Within the maintenance yard, gasoline and propane aboveground storage tanks have been added. Within the storage sheds fertilizers, herbicides and pesticides have been kept. Only minimal hazardous material or petroleum product usage was noted in standard environmental database records, historical resources, and prior assessment reports. Based on the findings of this ESA, Property operations do not warrant identifying a recognized environmental condition (REC).

Telecommunication antennas have been leased on the border of the maintenance yard, atop the 90' driving range netting poles. These antennas have been permitted since 1990. Thirteen total permits have been issued to install and modify cellular antennas since 1990. The antennas and their associated equipment could represent a potential environmental concern should they have contained hazardous materials or petroleum products that may have been released to the subsurface. Records of halogenated solvents removed from the Property attributed to the antennas show no signs of subsurface release, and no indicators of subsurface release have been found from reconnaissance observations or from records searches. The permitted antennas at the Property are not considered to represent an environmental concern.

The Property is listed in the RCRA-NonGen/NLR, HWTS, HAZNET, CA NPDES, CIWQS, FINDS, ECHO, CA EMI, and CERS databases searched by EDR. As suggested above, no substantial information indicating an environmental concern is included in these databases.

Other surrounding sites included in federal, state, or tribal databases or noted in standard historical resources are believed to not represent an environmental concern to the Property due to either the distance from the Property, unlikelihood of conditions that could impact the Property, the absence of violations, the status of site remediation with government oversight, or responsible parties have been identified for the environmental concern.

Montrose has performed a Phase I ESA of the property located at 400 Saratoga Avenue in Santa Clara, California in conformance with the scope of limitations of ASTM E 1527-21, Standard Practice for Environmental Site Assessment Process: Phase I ESA Process, and EPA Final AAI standard practices. Any exceptions to, or deletions from this practice are described in ***Section 2.4*** of this report.

This assessment did not reveal any RECs or CRECs that represent a health risk to Property occupants. Except for the following:

- The presence of an open cleanup case associated with a drycleaner on the adjoining parcel to the south is considered a Vapor Encroachment Condition (VEC) as a cross to upgradient release of PCE has been documented to have impacted groundwater and soil to the south of the Property. An engineered SVE and sub-surface ventilation system has recently been installed. Based on prior and ongoing remediation it is unlikely for the contamination plume to migrate to the Property; however, based on the groundwater gradient there is a potential for the plume to migrate. No further investigation is required by the User of this report.
- 499-gallon above ground fuel tank (AST) for gasoline surrounded by bollards. No signs of release were noted near the fuel tank. However; it is noted that although the AST is situated atop a concrete slab, the refueling area is unpaved, meaning that negligent fueling of vehicles could lead to

surface releases of gasoline onto exposed soil. As such this should be considered at business environmental risk (BER).

2. Introduction

Montrose was retained by DEMMON PARTNERS to conduct a Phase I ESA of the property located at 400 Saratoga Avenue, Santa Clara, California 95050 (Local Area Map – ***Appendix A***). The protocol used for this assessment is in general conformance with ASTM E 1527-21, Standard Practice for Environmental Site Assessments: Phase I ESA Process and EPA Final All Appropriate Inquiries (AAI) standard practices.

2.1 Purpose

The purpose of this ESA was to identify existing or potential RECs (as defined by ASTM Standard E 1527-21) in connection with the Property. The findings of this ESA identified features, activities, uses, and conditions that may indicate the presence or likely presence of hazardous substances or petroleum products at the Property. These findings may or may not indicate the presence of a REC. The findings may or may not also indicate the presence of a CREC, historical recognized environmental condition (HREC), *de minimis* condition, or data gap (also defined in ASTM Standard E 1527-21). Montrose understands that the findings of this assessment will be used in connection with a pending real estate transaction involving the Property.

2.2 Detailed Scope of Services

The scope of work for this ESA is in general accordance with the requirements of ASTM Standard E 1527-21 and EPA AAI. Montrose warrants that the findings and conclusions contained herein were accomplished in accordance with the methodologies set forth in the Scope of Work. These methodologies are described as representing good commercial and customary practice for conducting an ESA of a property for the purpose of identifying environmental conditions.

No other warranties are implied or expressed.

2.3 Significant Assumptions

There is a possibility that even with the proper application of these methodologies there may exist on the Property conditions that could not be identified within the scope of the assessment or that were not reasonably identifiable from the available information. Montrose believes that the information obtained from the record review and the interviews concerning the Property is reliable. However, Montrose cannot and does not warrant or guarantee that the information provided by these other sources is accurate or complete. The methodologies of this assessment are not

intended to produce all-inclusive or comprehensive results, but rather to provide DEMMON PARTNERS with information relating to the Property.

2.4 Limitations and Exceptions of Assessment

A Principal Geologist of Montrose, whose signature appears hereon, has reviewed this report. No staff member of Montrose has any interest or contemplated interest, financial or otherwise, in the subject or surrounding properties, or in any entity which owns, leases, or occupies the subject or surrounding properties, or which may be responsible for environmental issues identified during this investigation, or has any personal bias with respect to the parties involved.

Phase I ESAs are non-comprehensive by nature and are unlikely to identify all environmental problems or eliminate all risk. This report is a qualitative assessment. Montrose offers a range of investigative and engineering services to suit the needs of our clients, including more quantitative investigations. Although risk can never be eliminated, more detailed and extensive investigations yield more information, which may help the Client/User understand and better manage risks. Because such detailed services involve greater expense, we ask our clients to participate in identifying the level of service, which will provide them with an acceptable level of risk. Please contact the signatories of this report if you would like to discuss this issue of risk further.

Montrose performed this Phase I ESA in general accordance with the guidelines set forth in ASTM E 1527-21 and EPA AAI, and subsequently approved by you as our client. The conclusions represent professional judgments and are based upon the findings of the investigations identified in the report and the interpretation of such data based on our experience and expertise according to the existing standard of care. No other warranty or limitation exists, either expressed or implied. Environmental issues not specifically addressed in the report were beyond the scope of our work and were not included in our evaluation. The findings and conclusions contain all the limitations inherent in the methodologies that are referred to in ASTM E 1527-21.

2.5 Special Terms and Conditions

The conclusions and findings set forth in this report are strictly limited in time and scope to the date of the evaluations. The conclusions presented in the report are based solely on the services described therein, and not on scientific tasks or procedures beyond the scope of agreed-upon services or the time and budgeting restraints imposed by the client. Unless specifically stated otherwise in the report, no chemical analyses were performed during this ESA.

Some of the information provided in this report is based upon personal interviews and upon research of available documents, records, and maps held by the

appropriate government and private agencies. The interviews and research are subject to the limitations of historical documentation, availability, and accuracy of pertinent records and the personal recollections of those persons contacted.

2.6 Location and Legal Description

The Property is located at 400 Saratoga Avenue in Santa Clara, California. The Property is bordered on the south by Pruneridge Avenue, on the west by San Tomas Expressway, and on the east by Saratoga Avenue.

The Property is recorded with the County of Santa Clara Assessor's Office as Parcel No. 294-45-055. See ***Environmental Lien Report*** in ***Appendix D*** for a complete description of this parcel. The Property encompasses only the southern portion of this parcel.

3. Site Description

3.1 User Reliance

All reports, both verbal and written, are for the benefit of DEMMON PARTNERS, and their successors and assigns. Any parties other than DEMMON PARTNERS who would like to use this report shall notify Montrose of such intended use in writing. Based on the intended use of the report, Montrose may require that additional work be performed and that an updated report be issued. Noncompliance with any of these requirements by the aforementioned parties or anyone else will release Montrose from any liability resulting from the use of this report by any unauthorized party.

3.2 Site and Vicinity General Characteristics

The Property is located within a residential and commercial area in Santa Clara, California. Topography at the Property is relatively flat. Commercial and residential properties are present on all adjoining parcels.

3.3 Current Use of the Property

The Property is currently the southern portion of a golf course.

3.4 Descriptions of Structures, Roads, Other Improvements

The Property is developed as a golf course. There is a maintenance facility on an asphalt surface and grass on the Property. Asphalt surface cover is present throughout the exterior. The following utilities service the Property:

Electric:	Silicon Valley Power Company
Gas:	Pacific Gas & Electric Company
Water:	City of Santa Clara Water & Sewer Utilities
Sewer:	City of Santa Clara Water & Sewer Utilities

3.5 Current Uses of Adjoining Properties

During the vicinity reconnaissance and through additional research, Montrose noted the following land use on properties in the immediate vicinity of the Property.

North: Directly north of the Property site is the remainder of the golf course and further north is single and multi-family residential units.

East: Bordering the Property to the east is Saratoga Avenue. Beyond this street are a 7-Eleven convenience store, Ace California Health Clinic, L'Academy Language Immersion Preschool, Apartments and Single-family housing.

South: Bordering the Property to the south is Pruneridge Avenue. Beyond this street is a shopping center. The shopping center contains a Lucky Grocery Store, CVS Pharmacy, Kumon Math and Reading Center, Citi Bank, Bloom restaurant, Carl's Jr. restaurant, Leichi restaurant, Starbucks Coffee, Classic Cleaners, San Tomas Liquor store, 76 Gas Auto care and Smog, and a vacant commercial building.

West: Adjoining the Property to the west is the San Tomas Expressway. Beyond this street are single-family housing developments.

4. User Provided Information

Pursuant to ASTM E 1527-21 and EPA AAI, Montrose requested the following site information from the User of this Report. Mr. Mitchell McKinzie, Director of Development for DEMMON PARTNERS and Mr. Jeff Johnson, General Manager for Touchstone Golf answered on the User's behalf.

4.1 Title Records

Title records were not reviewed as part of this assessment. This does not represent a data gap because the historical uses have been identified through other resources.

4.2 Environmental Liens or Activity and Use Limitations

Montrose requested information from the DEMMON PARTNERS regarding knowledge of environmental liens, activity and use limitations for the Property. Mr. McKinzie responded to Montrose's request on August 12, 2024, and said he was not aware of any environmental liens associated with the Property and had no knowledge of any use or activity limitations. According to the EDR Lien Report, no environmental liens were identified for the Property. The EDR search was conducted on the current Property title report only (see ***Appendix D***). In Montrose's experience, environmental liens or activity and use limitations issued to a property are maintained on all successive property titles. It is Montrose's belief that any environmental liens or activity and use limitations issued to the Property prior to the date of transfer of the most-recent title would have been reflected on the title, should they have existed.

4.3 Specialized Knowledge

No specialized knowledge was used in this assessment.

4.4 Commonly Known or Reasonably Ascertainable Information

Montrose inquired with Mr. McKinzie and Mr. Johnson regarding any knowledge of environmental conditions associated with the Property. Both responded that they were not aware of any environmental conditions associated with the Property. An Internet search of the Property did not reveal any additional pertinent additional information besides what is discussed in this report.

4.5 Valuation Reduction for Environmental Issues

Due to the current Property Owner developing without a sale there was no new record of valuation.

4.6 Owner, Property Manager, and Occupant Information

The owner of the Property is DEMMON PARTNERS. The Property is managed by Touchstone Golf and occupied by the Pruneridge Golf Course. Portions of the subject property are utilized by telecommunications company.

4.7 Reason for Performing Phase I ESA

The purpose of this Phase I ESA was to identify existing or potential RECs (as defined by ASTM Standard E 1527-21) in connection with the Property. This ESA was also performed to permit the user to satisfy one of the requirements to qualify for the *innocent landowner, contiguous property owner, or bona fide prospective*

purchaser limitations on scope of the Comprehensive Environmental Response, Compensation and Liability Act (CERCLA) (42 U.S.C. §9601) liability (hereinafter, the "*landowner liability protections," or "LLPs"*). ASTM Standard E 1527-21 constitutes AAI into the previous ownership and uses of the Property consistent with good commercial or customary practice" as defined at 42 U.S.C. §9601(35) (B).

User continuing obligations, as defined in the 2002 Brownfield Amendments, consist of the following:

- Complying with land use restrictions and institutional controls;
- Taking "reasonable steps" with respect to hazardous substances release;
- Providing full cooperation, assistance, and access to persons that are authorized to conduct response action or natural resource restoration;
- Complying with information requests and administrative subpoenas; and
- Providing all legally required notices.

Montrose understands that the findings of this assessment will be used in connection with a pending financial transaction involving the Property.

4.8 Other

No other assessment reports for the Property were provided to Montrose by the User.

5. Record Review

A Government Records Report issued by EDR for the Property and surrounding area is provided as ***Appendix B***. This report includes a search of standard federal, state, tribal and EDR exclusive environmental records, and was designed to meet the search requirements of EPA AAI and ASTM E 1527-21. Also pursuant to EPA AAI and ASTM E 1527-21, a search of the local City Directory for information pertaining to the Property and neighboring sites is provided as ***Appendix C***.

5.1 Standard Environmental Record Sources

5.1.1 Subject Property

The Property is listed in the following databases searched by EDR:

RCRA-NonGen/NLR: RCRAInfo is EPA's comprehensive information system, providing access to data supporting the Resource Conservation and Recovery Act (RCRA) of 1976 and the Hazardous and Solid Waste

Amendments (HSWA) of 1984. The database includes selective information on sites which generate, transport, store, treat and/or dispose of hazardous waste as defined by the RCRA. Non-Generators do not presently generate hazardous waste.

- Pruneridge Golf Club is listed in this database under EPA ID No. CAL000480849. Federal waste generator description is listed as not a generator, verified. No descriptions of any waste were provided.

The HAZNET list is generated from hazardous waste manifests received from the Department of Toxic Substance Control (DTSC). The data is extracted from the copies of hazardous waste manifests received each year by the DTSC. The volume is typically 700,000 to 1,000,000 manifests annually, representing approximately 350,000 to 500,000 shipments. Data from non-California manifests and continuation sheets are not included at the present time. Data are from manifests submitted without correction, and therefore may contain some invalid values of data elements such as generator ID, TSD ID, waste category, and disposal method.

- Pruneridge Golf Club is listed in this database under EPA ID No. CAL000480849. Waste produced under this listing includes: 0.1 tons of unspecified waste oil and mixed oil in 2023.
- Pruneridge Golf Club is listed in the database under EPA ID No. CAC002115920. This listing is also labeled as AT&T Mobility – San Tomas EXPY & Saratoga, for the leased antenna atop the driving range poles. The listing is for a Temporary Generator that expired in October of 2000. A 1999 manifest shows 0.45872 tons of Liquid with Halogenated Organic Compounds.

HWTS: Hazardous Waste Tracking System. The HWTS is the DTSC's data repository for hazardous waste identification (ID) numbers and manifest information. HWTS generates reports on hazardous waste shipments for generators, transporters, and treatment, storage and disposal facilities (TSDF).

- Pruneridge Golf Club is listed in this database under EPA ID No. CAL000480849. Facility type is listed as permanent and under a status of active. North American Industry Classification System (NAICS) Description is listed as Golf Courses and Country Clubs. A search of the online HWTS database for this EPA ID revealed the following waste disposal as described under non-RCRA hazardous waste codes not previously discussed or included in the HAZNET database above from the year 2023, 2 drums of Non-RCRA waste oil w/ less than 10% water.

- Pruneridge Golf Club is again listed in this database under EPA ID No. CAC000695144. Facility type is listed as Temporary and under a status of inactive. NAICS description is listed as Golf Courses and Country Clubs. A search of the online HWTS database for this EPA ID revealed two waste disposals under non-RCRA hazardous waste codes not previously discussed or included in the HAZNET database above. These included 0.37531 tons of Unspecified oil-containing waste and 0.75 tons of other empty containers >=30 gallons in 1993. No waste disposal listings under RCRA hazardous waste codes.
- Pruneridge Golf Course is listed in this database under EPA ID No. CAL000245006. This ID is associated with the AT&T Mobility San Tomas Expressway & Saratoga Facility. ID type is listed as permanent generator and has an inactive status, expired 6/30/2002. A search of the online HWTS database reveals a 1999 manifest for 0.45872 tons of Liquid with Halogenated Organic Compounds.

Facility Index System. FINDS contains both facility information and 'pointers' to other sources that contain more detail. EDR includes the following FINDS databases in this report: PCS (Permit Compliance System), AIRS (Aerometric Information Retrieval System), DOCKET (Enforcement Docket used to manage and track information on civil judicial enforcement cases for all environmental statutes), FURS (Federal Underground Injection Control), C-DOCKET (Criminal Docket System used to track criminal enforcement actions for all environmental statutes), FFIS (Federal Facilities Information System), STATE (State Environmental Laws and Statutes), and PADS (PCB Activity Data System).

- Pruneridge Golf Club is listed in this database under EPA Registry ID 110058257906. The database lists the site under golf clubs/country clubs. No further information is provided.

ECHO: Enforcement & Compliance History Information (ECHO) provides integrated compliance and enforcement information for about 800,000 regulated facilities nationwide.

- Pruneridge Golf Club is listed in this database under FRS ID No. 110058257906. The database lists the site under Amusement, Gambling and Recreation Industries. No further information is provided.

CA EMI: Emissions Inventory Data. Toxics and criteria pollutant emissions data collected by the California air resources board (CARB) and local air pollution agencies.

- Pruneridge Golf Club is listed in this database under Facility ID 108890. The site is listed under SIC Code 7992, Public Golf Courses. Between 2017 and 2021 Total Organic Hydrocarbon Gases and Reactive Organic Gases were reported.

The CalEPA Regulated Site Portal (CERS) database combines data about environmentally regulated sites and facilities in California into a single database. It combines data from a variety of state and federal databases and provides an overview of regulated activities across the spectrum of environmental programs for any given location in California. These activities include hazardous materials and waste, state, and federal cleanups, impacted ground and surface waters, and toxic materials.

- Pruneridge Golf Club is listed in this database under CERS Registry ID No. 110055856809. CERS describes the facility as "Golf Courses and Country Club." No further information is provided.
- T-Mobile West, LLC is listed in this database under CERS Registry ID No. 10722022. CERS describes the facility as "Chemical Storage Facilities." No further information is provided.
- AT&T Mobility – San Tomas Expy & Saratoga (USID47371) is listed in this database under CERS Registry ID No. 10398655. CERS describes the facility as "Chemical Storage Facilities." No further information is provided.
- Verizon Wireless Homestead Kiely is listed in this database under CERS Registry ID No. 10129480. CERS describes the facility as "Chemical Storage Facilities." Five violations were found under this ID number dated 07-23-2013. The ID was reported as returned to compliance on 02-10-2014. The violations were as follows:
    - HSC 6.95 25505(c) - California Health and Safety Code, Chapter 6.95, Section(s) 25505(c). Failure to review, revise, and recertify the business plan at least once every three years.
    - 19 CCR 4 2729.5 - California Code of Regulations (CCR), Title 19, Chapter 4, Section(s) 2729.5. Failure to submit inventory reports (Activities, Owner/Operator, Hazardous Materials Descriptions and Map pages, if required. Documentation must be resubmitted (for facilities which exceed EPCRA thresholds) or re-certified (for facilities which do not exceed EPCRA thresholds) by March 1.
    - 22 CCR 12 66262.34(f) - CCR, Title 22, Chapter 12, Section(s) 66262.34(f). Failure to properly label hazardous

waste accumulation containers with the following requirements: "Hazardous Waste", name and address of the generator, physical and chemical characteristics of the Hazardous Waste, and starting accumulation date.

- 40 CFR 1 262.34(d)(5)(ii) - U.S. Code of Federal Regulations, Title 40, Chapter 1, Section(s) 262.34(d)(5)(ii). Failure to post, next to the telephone, Emergency Information (SQG) containing the location of emergency equipment, contact names and numbers.
- HSC 6.95 25510 - California Health and Safety Code, Chapter 6.95, Section(s) 25510. Failure to update hazardous material inventory within 30 days when one of the following occurs: A 100 percent or more increase in the quantity of a previously disclosed material. Any handling of a previously undisclosed hazardous materials A change of business address, business ownership, or business name.

HAULERS: Registered Waste Tire Haulers Listing. A listing of registered waste tire haulers.

- Pruneridge Golf Club is listed in this database under Facility ID No. 1758239. No further information is provided.

5.2.2 Surrounding Properties

Sites listed by EDR within 1/2 mile of the Property for NPL and CERCLIS and within 1/8-mile for all other databases are discussed below. Addresses listed below may differ from what is in a database listing, to better reflect actual street names. A complete list is included in ***Appendix B***.

RCRA-LQG: RCRA Info is EPA's comprehensive information system, providing access to data supporting the RCRA of 1976 and the HSWA of 1984. The database includes selective information on sites which generate, transport, store, treat and/or dispose of hazardous waste as defined by the RCRA Act. Large quantity generators (LQGs) generate over 1,000 kilograms (kg) of hazardous waste, or over 1 kg of acutely hazardous waste per month.

Save Mart Supermarkets LLC DBA Lucky #774	234 Saratoga Avenue	272 ft., S

RCRA-SQG: RCRAInfo is EPA's comprehensive information system, providing access to data supporting the RCRA of 1976 and the HSWA Act

of 1984. The database includes selective information on sites which generate, transport, store, treat and/or dispose of hazardous waste as defined by the RCRA. Small quantity generators (SQGs) generate between 100 kg and 1,000 kg of hazardous waste per month.

Classic Cleaners	220 Saratoga Avenue	651 ft., SSE

The Leaking Underground Storage Tank (LUST) Incident Report contains an inventory of reported leaking underground storage tank incidents. The data comes from the State Water Resources Control Board (SWRCB) Leaking Underground Storage Tank Information System. See section ### for discussion of the release.

UNOCAL #5815	298 Saratoga Ave	141 ft., SE

The CA Underground Storage Tank (CA UST) database contains registered underground storage tanks regulated under Subtitle 1 of the RCRA. The data come from the SWRCB's Hazardous Substance Storage Container Database. See section ### for discussion of the release.

Saratoga Pruneridge Union 76	298 Saratoga Ave	141 ft., SE

CA CERS HAZ WASTE: List of sites in the California Environmental Protection Agency (CalEPA) Regulated Site Portal which fall under the Hazardous Chemical Management, Hazardous Waste Onsite Treatment, Household Hazardous Waste Collection, Hazardous Waste Generator, and RCRA LQ HW Generator programs.

VO 76 Auto Repair	298 Saratoga Avenue	141 ft., SE
Lucky #774	234 Saratoga Avenue	272 ft., S
CVS Pharmacy #9262	222 Saratoga Avenue	515 ft., S
Classic Cleaners	220 Saratoga Avenue	651 ft., SSE

Statewide Environmental Evaluation and Planning System (CA SWEEPS) UST is an underground storage tank listing which was updated and maintained by a company contracted by the SWRCB in the early 1980's. The listing is no longer updated or maintained. The local agency is the contact for more information on a site on the SWEEPS list.

UNOCAL Service Station #5815	298 Saratoga Avenue	141 ft., SE

CA HIST UST: Historical Underground Storage Tank Registered Database.

Union Oil SS 5815	298 Saratoga Avenue	141 ft., SE
Union Oil SS 5815	298 Saratoga Avenue	141 ft., ESE

CA CERS TANKS: List of sites in the CalEPA Regulated Site Portal which fall under the Aboveground Petroleum Storage and Underground Storage Tank regulatory programs.

Boyett Petroleum	298 Saratoga Avenue	141 ft., SE

The California Facility Inventory Database Underground Storage Tank (CA FID UST) list contains active and inactive underground storage tank locations. The source is the SWRCB.

UNOCAL Service Station	298 Saratoga Avenue	141 ft., SE

RCRA-NonGen/NLR: RCRAInfo is EPA's comprehensive information system, providing access to data supporting the RCRA Act of 1976 and the HSWA Act of 1984. The database includes selective information on sites which generate, transport, store, treat and/or dispose of hazardous waste as defined by the RCRA Act. Non-Generators do not presently generate hazardous waste.

Citibank 11052	2500 Pruneridge AVEN	105 ft., SE
DBA Saratoga Pruneridge Union 76	298 Saratoga Avenue	141 ft., SE
VO 76 Auto Repair	298 Saratoga Avenue	141 ft., SE
APRO LLC DBA United	298 Saratoga Avenue	141 ft., SE
Stan Boyett & Son INC	298 Saratoga Avenue	141 ft., SE
T&K Gas Station CORP	298 Saratoga Avenue	141 ft., SE
Savemart Supermarket	234 Saratoga Avenue	272 ft., S
Mary Hubert	2392 Sutter Avenue	454 ft., SE
Shantu Gupta	2613 Gamblin Drive	472 ft., WSW
Julia Graham	2624 Maplewood Lane	483 ft., W
CVS Pharmacy # 9262	222 Saratoga Avenue	515 ft., S
City of Santa Clara Fire Station 04	2323 Pruneridge Avenue	588 ft., E
LA JOLLA MANAGEMENT	220 Saratoga Avenue	651 ft., SSE
Classic Cleaners	220 Saratoga Avenue	651 ft., SSE

Classic Cleaners	220 Saratoga Avenue	651 ft., SSE

PFAS ECHO: Regulators and the public have expressed interest in knowing which regulated entities may be using PFAS. EPA has developed a dataset from various sources that show which industries may be handling PFAS. Approximately 120,000 facilities subject to federal environmental programs have operated or currently operate in industry sectors with processes that may involve handling and/or release of PFAS.

City of Santa Clara Fire Station 04	2323 Pruneridge Avenue	588 ft., E

CA DRYCLEANERS is a list of drycleaner related facilities that have EPA ID numbers. These are facilities with SIC codes such as power laundries, family and commercial, garment pressing and cleaning agents, linen supply, coin-operated laundries and cleaning, dry cleaning plants except rugs, carpet and upholstery cleaning, industrial launderers, and laundry and garment services.

Classic Cleaners	220 Saratoga Avenue	651 ft., SSE
Zhifeng Zhang DBA CL	220 Saratoga Avenue	651 ft., SSE

EDR Hist Cleaner: EDR has searched selected national collections of business directories and has collected listings of potential dry cleaner sites that were available to EDR researchers. EDR's review was limited to those categories of sources that might, in EDR's opinion, include dry cleaning establishments. The categories reviewed included, but were not limited to dry cleaners, cleaners, laundry, laundromat, cleaning/laundry, wash & dry etc. This database falls within a category of information EDR classifies as "High Risk Historical Records", or HRHR. EDR's HRHR effort presents unique and sometimes proprietary data about past sites and operations that typically create environmental concerns but may not show up in current government records searches.

Classic Cleaners	220 Saratoga Avenue	651 ft., SSE

EDR HIST AUTO: EDR has searched selected national collections of business directories and has collected listings of potential gas station/filling station/service station sites that were available to EDR researchers. EDR's review was limited to those categories of sources that might, in EDR's opinion, include gas station/filling station/service station establishments. The categories reviewed included, but were not limited to gas, gas station, gasoline station, filling station, auto, automobile repair, auto service station, service station, etc. This database falls within a category of information

EDR classifies as "High Risk Historical Records", or HRHR. EDR's HRHR effort presents unique and sometimes proprietary data about past sites and operations that typically create environmental concerns but may not show up in current government records searches.

Saratoga Pruneridge Union 76	298 Saratoga Avenue	141 ft., SE
Allen Robert A	315 Saratoga Ave	158 ft., E

CA HIST CORTESE: The sites for the list are designated by the SWRCB [LUST], the Integrated Waste Board [SWF/LS], and the DTSC [CALSITES]. This listing is no longer updated by the state agency.

UNO CAL #5815	298 Saratoga Avenue	141 ft., SE

UST FINDER: EPA developed UST Finder, a web map application containing a comprehensive, state-sourced national map of underground storage tank (UST) and leaking UST (LUST) data. It provides the attributes and locations of active and closed USTs, UST facilities, and LUST sites from states and from Tribal lands and US territories. UST Finder contains information about proximity of UST facilities and LUST sites to surface and groundwater public drinking water protection areas; estimated number of private domestic wells and number of people living nearby; and flooding and wildfires.

T&K Gas Station Corp.	298 Saratoga Avenue	141 ft., SE

UST FINDER RELEASE: US EPA's UST Finder data is a national composite of leaking underground storage tanks. This data contains information about, and locations of, leaking underground storage tanks. Data was collected from State sources and standardized into a national profile by EPA's Office of Underground Storage Tanks, Office of Research and Development, and the Association of State and Territorial Solid Waste Management Officials.

UNO CAL #5815	298 Saratoga Avenue	141 ft., SE

One Orphan site was included in the EDR Report. The Vineyards of Saratoga is 3 miles southwest of the Project site and is not within the ASTM required search distance for this property.

5.2 Additional Record Sources (See ***Appendix F***)

5.2.1 California Department of Toxic Substances Control

The DTSC offices in Sacramento and Berkeley reported no files on record for the Property. Both offices stated that there may be files on record with HWTS. Refer to the HWTS portion of ***Section 5.1.1*** for further information.

5.2.2 Bay Area Air Quality Management District

A search of the Bay Area Air Quality Management District's Facility Information Detail (FIND) database revealed files for the following facility on the Property. These files are associated with equipment used on the Golf Course.

Facility ID 108890 Pruneridge Golf Club

On file was an active permit for NAICS Gasoline Stations with Convenience Stores (447110). Records show the permit was first opened in 2015 and has remained open with the current expiration date of 3/1/2025.

5.2.3 San Jose-Santa Clara Regional Wastewater Facility

The San Jose-Santa Clara Regional Wastewater Facility did not have any records, pertaining to industrial wastewater discharge permits, inspection reports, wastewater monitoring reports, self-monitoring reports, enforcement reports, and facility diagrams for the Pruneridge Golf Club facility operating at the Property.

5.2.4 Santa Clara Fire Department

The Santa Clara County Fire Department did not provide any inspection reports on record for the Pruneridge Golf Course located on the Property. Our findings through the EDR report showed that there was one inspection conducted in July 2013 with five violations pertaining to the Verizon Wireless antennas. The site was returned to compliance by February 2014. No other violations have been reported.

5.2.5 City of Santa Clara Public Records

A request from the City of Santa Clara Public Records Request database revealed records on file for the Property. The records were on City of Santa Clara letterhead, and they all pertained to building permits on the Pruneridge Golf Course facility located at the Property from the early 1970s

until 2020. Any pertinent information in these records has been provided in ***Section 5.4.3***.

5.2.6 County of Santa Clara Department of Environmental Health

A public records request was submitted to the County of Santa Clara Department of Environmental Health (SCCDEH). The agency has since indicated that they have no records of releases or violations pertaining to operations at the Property. No concerns were identified.

5.2.7 San Francisco Bay Regional Water Quality Control Board

The San Francisco Bay Regional Water Quality Control Board (SFBRWQCB) reported that there were no files on record for the Property.

5.3 Physical Setting Source(s)

5.3.1 Topography

The Google Earth Digital Elevation Model, which is derived from global elevation data collected by NASA's Shuttle Radar Topography Mission, was reviewed for this ESA. According to the Google Earth DEM, the elevation at the Property is approximately 110 feet. The topography in the area is generally flat.

5.3.2 Soils/Geology

The surface geology at the Property is mapped as older Holocene alluvial sand, fine-grained, silt and clay, lake, playa, and terrace deposits, unconsolidated and semi-consolidated, according to the California Division of Mines and Geology's Geologic Map of California. The United States Department of Agriculture Natural Resources Conservation Service classifies the soil at the Property as: 32.2% Urbanland-Clear Lake complex, with 0 to 2 percent slopes, 67.8% Urbanland-Campbell complex with 0 to 2 percent slopes protected.

5.3.3 Hydrogeology

The Property is situated in the Santa Clara Valley Sub-Basin according to the California Department of Water Resources. Groundwater data from the Pruneridge Shopping Center Classic Cleaners site, approximately 650 feet south of the Property, indicates that the depth to groundwater in the area is approximately 27 feet below ground and that flow is to the north (GSI,

2023). The closest body of water to the Property is the Saratoga Creek approximately 4,600 feet to the northwest.

5.3.4 Flood Zone Information

A review of the Flood Insurance Rate Maps, published by the Federal Emergency Management Agency (FEMA), was performed. According to Panel Number 06085C0229H, the Property is in an area of with 0.2 percent chance of an annual flood and one percent chance of an annual flood with average depth less than one foot or with drainage areas less than one square mile.

5.3.5 Oil and Gas Exploration

The State of California Geologic Energy Management Division (CalGEM), formerly known as the Department of Conservation Division of Oil, Gas, and Geothermal Resources (DOGGR), records were reviewed.

According to the CalGEM - Online Mapping System, no oil and gas wells are present or historically present on the Property.

5.4 Historical Use Information on the Property

The earliest use of Property was agricultural with unimproved roads noted in an aerial photograph from 1939. Aerial photographs suggest that the Property was in orchard-style agricultural use from at least 1939 until 1963. Aerial photographs show that the Property was developed into a golf course by 1968 and continues to operate in this capacity. Building permit records indicate that the Property was further developed in 1978 with a 960 square-foot storage building and in permitting records indicate 1979 a 1200 square-foot storage building. In 1990 permit records indicate a 336 square-foot storage shed was added to the maintenance yard and in 1992 an above ground fuel tank was added. In 2007 a 499-gallon gasoline AST was permitted and in 2016 a 99.1-gallon propane tank was permitted. Since 1990, 13 permits have been issued to install and modify cellular antennas and related equipment for several telecom companies that have leased the eastern area of the maintenance yard and the 90’ poles that support the driving range netting.

5.4.1 City Directory

Pursuant to EPA AAI and ASTM E 1527-21, a search of the local City Directory for information pertaining to the Property was completed. The following occupants, precisely as listed in the City Directory (except for

capitalization), were noted for the Property (listed in order from most recent to oldest for each address):

2020	Pruneridge Golf Club
2017	Pruneridge Golf Club
	Los Altos Golf Co
2014	Pruneridge Golf Club
	Los Altos Golf Co
2001	Club One Royal
	Courts Pruneridge Golf
	Wallick Golf Enterprises
1996	Pruneridge Golf Club
	Wayne Wallick Golf Enterprises
1992	Pruneridge Golf Club
	Royal Courts Club
1975	Alec Service Center
	Bond House
	Bumper To Bumper
	Yeazel Bob Golf Lessons
1974	Bond House Restaurant & Co
	Pruneridge Farm Golf
1970	Pruneridge Farm Golf Range
1950	Jones R V Real Est

A copy of the complete City Directory is included in ***Appendix C***.

5.4.2 Sanborn Fire Insurance Maps

The Sanborn Fire Insurance Maps did not offer coverage for the Property.

A copy of the documentation indicating no coverage can be found in ***Appendix E***.

5.4.3 City of Santa Clara Building Inspection Division

Montrose received copies of building permit records from the City of Santa Clara Building Inspection Division associated with the Property. Permits under the name Pruneridge Golf Club are found from 2006 until 2023. Replacing driving range poles for netting, renovations to the club house, building a new Visual Golf Teaching Shed and converting offices and storage to kitchen and dining areas were permitted in 2006 and early 2007. In 2018 permits were obtained to create ADA compliant restrooms and to change the café to storage and storage to a restaurant.

In June 2007 permits were obtained to add six antennas on the top of the 90-foot driving range netting poles. In December 2007, permits to add three more antennas were obtained. From 2007 through 2022, permits were obtained pertaining to the antennas included adding battery cabinets, adding increased amperage breakers to the cell sites, installing more antennas and microwave dishes, fiber modems, modifications to the infrastructure and removal and replacement of antennas, adding generators and propane tanks to fuel the generators.

Copies of these records are included in ***Appendix F***.

5.4.4 Aerial Photography

Historical aerial photographs were reviewed to assist in identifying any past practices that may have negatively impacted the Property. Photographs from 1939 to 2020 were reviewed concerning this location. Copies of these photographs are included as ***Appendix G***.

1939 The Property appears to be in agricultural use.

1948 No significant changes are noted from the previous photograph.

1950 No significant changes are noted from the previous photograph.

1956 No significant changes are noted from the previous photograph.

1968 The Property has been developed into a golf course.

1974 No significant changes are noted from the previous photograph.

1982 A small building has been developed in the north-western area of the Property.

1993 The Property has been developed to present-day appearances. Additional pavement has been added on the western side of building.

1998 No significant changes are noted from the previous photograph.

2006 No significant changes are noted from the previous photograph.

2009 No significant changes are noted from the previous photograph.

2012 No significant changes are noted from the previous photograph.

2016 No significant changes are noted from the previous photograph.

2020 No significant changes are noted from the previous photograph.

The Property appears to have been historically utilized for orchard-style agricultural purposes. The presence of herbicides, pesticides, as well as other chemicals associated with agriculture use may be present in shallow soil. Prior to the removal of soil, soil should be analyzed for elevated concentrations of herbicides and pesticides.

5.4.5 Historical Topographic Maps

Historical Topographic Maps of the Property reviewed by Montrose revealed no additional information related to the Property.

The Property is depicted as having been historically utilized for orchard-style agricultural purposes. The presence of herbicides, pesticides, as well as other chemicals associated with agriculture use may be present in shallow soil. Prior to the removal of soil, soil should be analyzed for elevated concentrations of herbicides and pesticides.

Copies of these records can be found in ***Appendix H***.

5.4.6 Additional Historical Record Sources

Montrose did not use any additional historical record sources for this report.

5.5 Historical Use Information on Adjoining Properties

By review of the standard historical sources referenced above, the historical uses of the adjoining sites are summarized below:

North: Undeveloped in 1950. By 1956, residential buildings are present in the northwest and by 1963 residential buildings are present to the north.

South: Undeveloped in 1956. A residential tract was developed in the southeast by 1956. By 1963 a commercial building had been developed at the corner of Saratoga Avenue and Pruneridge Avenue. By 1968 a gas station had been developed on the southwestern side of the intersection. By 1974 the shopping center to the south had begun development and was completed by 1975. A grocery store, a pharmacy, a dry cleaner and restaurants have occupied the shopping center since it's development. Pruneridge Avenue has been developed since at least 1939.

According to the California State Water Resource Control Board's (SWRCB) Geotracker database. The gas station is associated with a closed LUST case. The release was first reported in 1989, when an UST containing gasoline leaked into the surrounding area, impacted soil and shallow groundwater. Groundwater monitoring wells were sampled routinely up until 2008, when the case was "closed – no further action". Results from the three wells nearest to the Property indicated non-detect levels of Diesel Range Organics, Gasoline Range Organics, and MTBE. Additionally, groundwater flow was identified to flow to the east (cross-gradient). Based on the regulatory closure of the release, inferred groundwater flow, and lack of reported contamination in the wells closest to the Property, this release is not considered a REC in connection to the Property.

In September of 2000, an environmental investigation identified and release of PCE associated with the dry cleaner located in the adjoining shopping center to the south of the Property. Between 2004 and 2019 bioaugmentation cultures were injected into the groundwater to reduce the impact of PCE in groundwater. Additionally, significant amounts of contaminated soil were removed from the facility. In September of 2023 four soil vapor extraction wells (SVE) and Passive Sub-Surface Ventilation were installed to remove and expel VOCs. The groundwater gradient is reported to flow to the north-northeast (cross to upgradient). The nearest well, located approximately 530 south of the Property was last sampled in October 2023 and PCE was detected at 3.7 micrograms per liter (µg/L). Commercial/Industrial ESLs are noted as being 2.8 µg/L. Although there is a low possibility of the contamination migrating to the Property due to prior and ongoing remediation, The presence of an open cleanup case associated with a drycleaner on the adjoining parcel to the south is considered a Vapor Encroachment Condition (VEC). It is unlikely for the contamination plume to migrate to the Property. No further investigation is required by the User of this report.

East: Undeveloped in 1950. Residential development was completed by 1956 and by 1963 multi-unit housing and commercial development had completed, one building

began as Bob Allen's Service Station, later becoming the Yin & Yang Water Bed Company, until it became the 7-11 in 1985 and the neighboring property was the Santa Clara County Contractors & Home Builders Association from 1963 until 1980 when Accreditation Real Estate Schools Inc. occupied the building until 2000 when the building became a Physical Therapy clinic. Saratoga Avenue was established by 1939.

West: Undeveloped in 1968. Developed for residential use by 1974. The San Tomas Expressway was completed by 1968.

6. Site Reconnaissance

6.1 Methodology and Limiting Conditions

The Property was inspected by Kyle Trisler, Staff Analyst, on the afternoon of July 18, 2024. The weather at the time of the site reconnaissance was clear.

6.2 General Site Setting

The Property consists of approximately 5.75 acres; it is situated in a residential and commercial area of Santa Clara, California.

6.3 Exterior Observations

The Property is developed with a golf course that runs east to west along the south section of the Property. The golf course is lined with trees and has two golf holes, one that reaches from the eastern border of the property to the west, and one that spans the western third of the property. In the western quarter of the golf course is a dirt path from Saratoga Avenue that reaches north and provides access to the Maintenance yard. The Maintenance yard is a "panhandle" area of the property that reaches north beyond the northern most border on the eastern area of the property. This is bordered on the east by the netting of a driving range, on the north by the golf course and on the west by the San Tomas Expressway.

Entering the Maintenance yard from the south, along the access road is a large dumpster used for organic material, netting poles for the driving range, and scrap pallets along the eastern border. Following this eastern side to the north are three piles of material for the golf course, sand, and soil. Behind these piles, along the eastern netting, is a small yard with generators for the antennas atop the 90' poles that suspend the driving range net. To the north of these piles is a larger yard with generators and a 99.1-gallon propane

tank, along the netting. The propane tank is used to fuel the generators that power more antennas atop the driving range poles in this area. Further north along the east is a small carport with cement flooring storing bins filled with golf balls to be washed in a washing station made up of several plastic bins within the car port. Access to the northern section of the driving range is here and another pile of soil near a fence-line and a storm drain can be found here.

In the north central area of the maintenance yard is a large 499-gallon above ground fuel tank (AST) for gasoline surrounded by bollards. No signs of release were noted near the fuel tank. However; it is noted that although the AST is situated atop a concrete slab, the refueling area is unpaved, meaning that negligent fueling of vehicles could lead to surface releases of gasoline onto exposed soil. As such this should be considered at business environmental risk (BER). Between the fuel tank and the storage building is an area used for trash. Chairs, old vehicle batteries, an aluminum sink, ladders a broken bookcase, a grill a large bin used to collect old cooking oil as well as a large mound of small rock are all found in this area.

Northwest of the large storage building is a small shed used for records. Employees park their vehicles to the east of this building. Directly west of this is a 960 square-foot storage building. Next to the large shed is an area for more scrap material, spent automotive batteries, two 55-gallon drums were observed, one for containing new oil and one containing waste oil. Additionally, hoses and tires were also observed. Further west of this large storage building, two small sheds used as storage for hand tools. Behind these two sheds, to the west, is another yard used for scrap material and maintenance vehicle attachments such as a seed hopper.

Along the south fence of the maintenance yard are two dumpsters, one for recycling and one for trash, and an area for parking golf carts there was a vehicle with a 100-gallon spray tank parked here as well.

6.3.1 Solid Waste Disposal

There was no indication of solid waste disposal (e.g. construction or demolition debris, mounded or depressed areas suggesting solid waste disposal, or large quantities of trash) noted during the site reconnaissance that would constitute an environmental concern. Routine trash and broken parts are stored in various locations and containers onsite and disposed offsite by Mission Trash.

6.3.2 Surface Water Drainage

Surface water drainage at the Property is via sheet flow to the street and/or storm water drains.

6.3.3 Septic Systems, Sewage Disposal Systems, and Cesspools

There was no evidence of septic systems, sewage disposal systems, or cesspools noted during site reconnaissance. Routine sanitary wastes from restroom facilities were present at the Property.

6.3.4 Wells and Cisterns

No aboveground evidence of wells or cisterns was observed during the site reconnaissance.

6.3.5 Wastewater

There was no indication of wastewater treatment noted during the site reconnaissance.

6.4 Interior Observations

The Property is developed with a 1,200 square-foot storage shed in the central area of the maintenance yard and a 960 square-foot shed in the northwestern area of the yard. The 960 square-foot shed has an interior with drywall and insulation and a concrete foundation. This building has a storage area for employees with a restroom in the eastern section of the interior. The western side of this building is a finished garage with a parked maintenance vehicle, an area for power tools, a secondary containment for a 55-gallon drum for waste oil and a fire locker with flammable materials. The fire locker contains various industrial degreasers, motor oil, two-stroke oil, lubricant, paint thinner, spray paints, brake fluid, carburetor cleaner and other industrial cleaners. There is minimal staining near the fire locker and secondary containment and no recent signs of release.

The 1,200 square-foot building in the central area of the maintenance yard has concrete flooring and unfinished walls. It houses lawn mowers, a golf cart, one-gallon fuel cannisters and a pallet of fertilizer. There are minimal signs of staining on the floor but no signs of significant release. In the southeastern corner of the building is the storage area for herbicides, and fungicides. Among these chemicals are broadleaf selective herbicides, invasive grass herbicides, surfactants, bark binder, liquid fertilizers and Neutralize spray tank cleaner for cleaning out chemicals from spray tanks. There were no signs of release of chemicals in this area.

Two small aluminum sheds with wooden flooring can be found in the western area of the maintenance yard. These are used for storage of hand tools and have various hoses, PVC material, a portable generator, small amounts of stain and paint, and an empty 55-gallon drum are found in these two. The flooring has small amounts of staining but there is no source of release.

The small shed to the east of the 960 square-foot building and northwest of the 1,200 square-foot building is used for record keeping, it had several file cabinets and housed a computer.

6.4.1 Building Heating and Cooling Systems

The maintenance sheds were not observed to have fixed/permanent Heating, Ventilation, and Air Conditioning (HVAC) system used for heating and cooling. No heating or cooling systems utilizing a fuel source, such as natural gas furnaces, heating oil fueled boilers, electric baseboards, or municipally supplied steam, were observed at the Property during the site reconnaissance that warrant an environmental concern.

6.5 Potential Recognized Environmental Conditions

6.5.1 Hazardous Materials and Petroleum Products Used or Stored

Site reconnaissance identified 55-gallon drum containers at the Property labeled as 151-containing waste oil. Retail sized containers of motor oil, two-stroke engine oil, industrial cleaner, spray paint, brake fluid, carburetor cleaner, antifreeze, lubricants, paint thinner, insecticide and gasoline cans were identified in one storage building. Herbicides, fungicides, spray tank cleaner were identified within another storage building. A disposal bin for cooking oil was present on the Property. A 499-gallon gasoline tank was observed situated on top of a concrete slab south of one of the maintenance sheds. No signs of release were noted near the fuel tank. However; it is noted that although the AST is situated atop a concrete slab, the refueling area is unpaved, meaning that negligent fueling of vehicles could lead to surface releases of gasoline onto exposed soil. Additionally, a propane AST and propane fueled emergency backup generator was observed in an area utilized by various cellular communications companies. Depleted batteries were also seen on site.

6.5.1.1 Unidentified Containers and Drums

No unidentified containers or drums were observed at the Property.

6.5.1.2 Disposal Locations of Regulated/Hazardous Waste

A disposal location of waste oils was found in a secondary containment within the 960 square-foot storage facility in the northwest.

6.5.2 Evidence of Releases

No evidence of a release warranting a REC (i.e. significant staining, stressed vegetation, olfactory evidence, etc.) was observed during site reconnaissance. Evidence of *de minimis* staining was noted in the aluminum sheds and on the concrete floors in both storage buildings.

6.5.3 Polychlorinated Biphenyls (PCBs)

Older transformers and other electrical equipment could contain polychlorinated biphenyls (PCBs) at a level that subjects them to regulation by the U.S. EPA. PCBs in electrical equipment are controlled by U.S. EPA regulations 40 CFR, Part 761. Under the regulations, electrical equipment can be classified into three categories:

- Less than 50 parts per million (ppm) of PCBs – *"Non-PCB" transformer*
- 50 ppm-500 ppm – *"PCB-Contaminated" electrical equipment*
- Greater than 500 ppm – *"PCB" transformer*

Transformers around the Property were labeled that they were non-PCB transformers. The transformers appeared to be of modern vintage and no signs of a release were noted near the transformer. No other electrical equipment likely containing PCBs were noted on the Property during site reconnaissance.

6.5.4 Landfills

No evidence of an on-site landfill was observed or reported during the site reconnaissance. A search of the State of California Solid Waste Information System did not indicate the presence of a historical landfill on the Property.

6.5.5 Drains, Pits, Ponds, Lagoons, Sumps, and Catch Basins

No drains (beyond those located in bathrooms or used for stormwater), pits, ponds, lagoons, sumps, and catch basins were observed at the Property during the Site reconnaissance.

6.5.6 On-site Aboveground and Underground Storage Tanks

Two aboveground storage tanks and no underground storage tanks were observed by Montrose during the site reconnaissance. One 499-gallon tank was labeled as holding Gasoline and Diesel and found in the northern central area of the maintenance yard, and a 99.1-gallon tank labeled as holding propane was identified in the northeastern area of the maintenance yard along the driving range netting. This propane tank is utilized by a telecommunications company to power an emergency backup generator.

6.5.7 Radiological Hazards

No radiological hazards were observed by Montrose during the site reconnaissance.

6.5.8 Drinking Water

According to a water quality report issued in 2023 by the City of Santa Clara, the drinking water supplied to the Property is within state and federal standards, including copper and lead. Water sampling was not conducted at the Property to verify water quality.

6.5.9 Additional Hazard Observations

No additional hazards were observed on the Property.

6.5.10 Asbestos-Containing Building Materials

A survey for asbestos-containing building materials was not conducted as part of this assessment. However, based upon the age of the developments at the Property, which were built before the comprehensive phase-out of asbestos-containing materials by the EPA, asbestos-containing materials may be present in the developments at the Property. Should sampling outside the scope of this report be undertaken and confirm that asbestos-containing materials are present, an Operations and Maintenance Plan for asbestos-containing materials may be necessary for the Property.

6.5.11 Lead-Based Paint

A survey for lead-based paint (LBP) was not within the requested scope of work. LBP was extensively used in buildings constructed by the 1920s. The paint industry voluntarily cut back on the amount of lead used in paint in 1955, but LBP has been commonly used up to the present throughout the construction industry, especially on frictions and impact surfaces (doors,

windows, floors, etc.) and in bathrooms, kitchens, and exteriors for moisture resistance. The Property was developed during a time when LBP was not extensively used, therefore LBP is not likely to be present. Testing was not conducted to confirm whether LBP was present at the Property.

6.5.12 Mold

Montrose did not note conspicuous visual or olfactory indications of the presence of mold, nor did Montrose observe obvious indications of significant water damage to any parts of the Property. No sampling was conducted as part of this assessment.

This activity was not designed to discover all areas, which may be affected by mold growth on the Property. Rather, it is intended to give the client an indication as to whether conspicuous (based on observed areas) mold growth is present at the Property. This evaluation did not include a review of pipe chases, HVAC systems or areas behind enclosed walls and ceilings, none of which were present at the Property during the site reconnaissance.

6.5.13 Radon

The U.S. EPA and the U.S. Geological Survey have evaluated the radon potential in the United States and have developed a map to assist National, State, and local organizations to target their resources and to assist building code officials in deciding whether radon-resistant features are applicable in new construction. The map divides the country into three radon zones and is used to assign each of the counties in the United States to one of these zones based on radon potential. Each zone designation reflects the average short-term radon measurement that can be expected to be measured in a building without the implementation of radon control methods. The radon zone designation of the highest priority is Zone 1.

- Zone 1 - Highest Potential (greater than 4 pCi/L)
- Zone 2 - Moderate Potential (from 2 to 4 pCi/L)
- Zone 3 – Low Potential (less than 2 pCi/L)

A review of the EPA Map of Radon Zones places the Property in Zone 2, where average predicted radon levels are between 2 and 4 pCi/L.

6.5.14 EDR Vapor Encroachment Screen

A "Tier 1 (non-intrusive) Vapor Encroachment Screening (VES)" was completed in accordance with the methodology set forth in ASTM E2600-15 *"Standard Guide for Vapor Encroachment Screening on Property*

Involved in Real Estate Transactions". The purpose of the Tier 1 VES is to conduct an initial screen to identify, to the extent feasible, a potential vapor encroachment condition (VEC) in connection with the Property with respect to chemicals of concern that may migrate as vapors into existing or planned structures on the Property due to contaminated soil and or groundwater on the Property or within close proximity to the Property.

Based on the results of EDR's E2600-15 Tier 1 Vapor Encroachment Screening, included as ***Appendix L,*** a vapor encroachment condition does not exist for the Property. Adjoining releases not available on EDR's E2600-15 Tier 1 Vapor Encroachment Screening are discussed in section 5.4.6.

According to EDR's VES report, the presence of a release of tetrachloroethene has been documented at a drycleaner (Classic Cleaners) in the shopping center to the south of the Property. Although EDR does not identify the release as a VEC, the potential presence of contamination associated with a drycleaner on the adjoining parcel to the south is considered a Vapor Encroachment Condition (VEC) as a cross to upgradient release of PCE has been documented to have impacted groundwater and soil and is not fully defined. An engineered SVE and sub-surface ventilation system has recently been installed. Based on prior and ongoing remediation it is unlikely for the contamination plume to migrate to the Property. No further investigation is required by the User of this report.

7. Interviews

7.1 Interview with Owner

The Property Owner responded to Montrose's request for information. Information pertinent to the report from interviews with the owner is included with the information reported in ***Section 4***.

7.2 Interview with Site Manager

The Property is currently the Pruneridge Golf Course. Mr. Johnson was not available to escort Montrose during site reconnaissance; however, he did respond to inquiries regarding the property at a later date. Information pertinent to the report is included with the information reported in ***Section 6***.

7.3 Interview with Occupants

The Property is currently used as a Golf Course, no representatives from the golf course were available for interview. Mr. Johnson did respond to

inquiries regarding the property at a later date. Information pertinent to the report is included with the information reported in ***Section 6***.

7.4 Interview with Local Government Officials

See ***Section 5.2*** of the report.

7.5 Interview with Others

No other interviews were conducted by Montrose.

8. Findings

Montrose completed a Phase I ESA of the property located at 400 Saratoga Avenue in Santa Clara, California. The Property has been in use for a golf course from at least 1968.

The Property is listed in the RCRA-NonGen/NLR, HWTS, HAZNET, CA NPDES, CIWQS, FINDS, ECHO, CA EMI, and CERS databases searched by EDR. As suggested above, no substantial information indicating an environmental concern is included in these databases.

Based on information gathered while conducting this Phase I ESA, no RECs, HRECs, or CRECs were identified in connection with the Subject Property. Any hazardous materials found on the Subject Property likely constitute a *de minimis* condition as defined by ASTM E1527-21 and therefore qualify as an issue that generally does not present a threat to human health or the environment, would not be the subject of an enforcement action if brought to the attention of appropriate governmental agencies.

Several other sites within 1/8-mile of the Property are noted in the EDR Radius Report.

- According to the California State Water Resource Control Board's (SWRCB) Geotracker database, a fuel service station located at 298 Saratoga Avenue. This facility is associated with a closed LUST case. The release was first reported in 1989, when an UST containing gasoline leaked into the surrounding area, impacted soil and shallow groundwater. Groundwater monitoring wells were sampled routinely up until 2008, when the case was "closed – no further action". Results from the three wells nearest to the Property indicated non-detect levels of Diesel Range Organics, Gasoline Range Organics, and MTBE. Additionally, groundwater flow was identified to flow to the east (cross-gradient). Based on the regulatory closure of the release, inferred groundwater flow, and

lack of reported contamination in the wells closest to the Property, this release is not considered a REC in connection to the Property.

- In September of 2000, an environmental investigation identified the release of PCE associated with the dry cleaner located in the adjoining shopping center to the south of the Property. Between 2004 and 2019 bioaugmentation cultures were injected into the groundwater to reduce the impact of PCE in groundwater. Additionally, significant amounts of contaminated soil were removed from the facility. In September of 2023 four soil vapor extraction wells (SVE) and Passive Sub-Surface Ventilation were installed to remove and expel VOCs. The groundwater gradient is reported to flow to the north-northeast (cross to upgradient). The nearest well, located approximately 530 south of the Property was last sampled in October 2023 and PCE was detected at 3.7 micrograms per liter (µg/L). Commercial/Industrial ESLs are noted as being 2.8 µg/L. It is unlikely for the contamination to migrate to the Property; however, the potential for contamination to migrate is considered a VEC.

9. Opinions

The Property has been in use as a public golf course since the late 1960s. Various herbicides, pesticides and petroleum products have been stored on the Property. Only minimal hazardous material or petroleum product usage was noted in standard environmental database records, historical resources, and prior assessment reports. Based on the findings of this ESA, Property operations do not warrant a REC for the Property.

The Property is listed in the RCRA-NonGen/NLR, HWTS, HAZNET, CA NPDES, CIWQS, FINDS, ECHO, CA EMI, and CERS databases searched by EDR. As suggested above, no substantial information indicating an environmental concern is included in these databases.

Other surrounding sites included in federal, state, or tribal databases or noted in standard historical resources are believed to not represent an environmental concern to the Property due to either the distance from the Property, unlikelihood of conditions that could impact the Property, the absence of violations, the status of site remediation with government oversight, or responsible parties have been identified for the environmental concern.

10. Conclusions

Montrose has performed a Phase I ESA of the property located at 400 Saratoga Avenue in Santa Clara, California in conformance with the scope of limitations of

ASTM E 1527-21, Standard Practice for ESA Process: Phase I ESAs Process, and EPA Final AAI standard practices. Any exceptions to, or deletions from this practice are described in ***Section 2.3*** of this report.

This assessment did not reveal any RECs or CRECs that represent a health risk to Property occupants. Except for the following:

- The presence of an open cleanup case associated with a drycleaner on the adjoining parcel to the south is considered a Vapor Encroachment Condition (VEC) as a cross to upgradient release of PCE has been documented to have impacted groundwater and soil to the south of the Property. An engineered SVE and sub-surface ventilation system has recently been installed. Based on prior and ongoing remediation it is unlikely for the contamination plume to migrate to the Property; however, based on the groundwater gradient there is potential for the plume to migrate. No further investigation is required by the User of this report.
- In the north central area of the maintenance yard is a large 499-gallon above ground fuel tank (AST) for gasoline surrounded by bollards. No signs of release were noted near the fuel tank. However, it is noted that although the AST is situated atop a concrete slab, the refueling area is unpaved, meaning that negligent fueling of vehicles could lead to surface releases of gasoline onto exposed soil. As such this should be considered at business environmental risk (BER).

11. Deviations

This Phase I ESA substantially complies with the scope of services and ASTM E 1527-21 and EPA AAI, as amended, except for exceptions and/or limiting conditions discussed in ***Section 2.4***.

12. Additional Services

Montrose has not, at the time of the report, been contracted to provide additional services at the Property to the User that are solely a result of this report and its findings.

13. References

American Society for Testing and Materials, Standard Practice for Environmental Site Assessments: Phase I Environmental Site Assessments Process, ASTM Standard E 1527-21.

American Society for Testing and Materials, Standard Guide for Vapor Encroachment Screening on Property Involved in Real Estate Transactions, ASTM Standard E 2600-15.

National Aeronautics and Space Administration, Shuttle Radar Topography Mission.

California Division of Mines and Geology, Geologic Map of California.

California Department of Conservation, Geologic Energy Management Division.

Department of Toxic Substances Control, Berkeley Regional Office, Public Records Act Request, submitted July 9, 2024.

Department of Toxic Substances Control, Sacramento Regional Office, Public Records Act Request, submitted July 9, 2024.

Bay Area Air Quality Management District, Public Records Request, accessed July 11, 2024.

San Francisco Regional Water Quality Control Board, Public Records Act Request, submitted July 9, 2024.

Santa Clara County, Public Records Act Request, submitted July 10, 2024.

Santa Clara County, San Jose-Santa Clara Regional Wastewater Facility, Public Records Act Request, submitted July 10, 2024.

Environmental Data Resources (EDR), Incorporated, The EDR Aerial Photo Decade Package, July 10, 2024

EDR, Incorporated, EDR Building Permit Report, July 10, 2024

EDR, Incorporated, The EDR-City Directory Abstract, July 10, 2024

EDR, Incorporated, EDR Environmental Lien and AUL Search, July 10, 2024

EDR, Incorporated, The EDR Property Tax Map Report, July 10, 2024

EDR, Incorporated, The EDR Radius Map Report with GeoCheck, July 10, 2024

EDR, Incorporated, Certified Sanborn Map Report, July 10, 2024

EDR, Incorporated, The EDR Historical Topo Map Report, July 10, 2024

EDR, Incorporated, EDR Vapor Encroachment Screen, July 10, 2024

14. Signature of Environmental Professionals

I declare that to the best of my professional knowledge and belief, I meet the definition of environmental professional as defined in §312.10 of 40 CFR 312. I have the specific qualifications based on education, training, and experience to assess a property of the nature, history, and setting of the subject property. I have developed and performed the all-appropriate inquiries in conformance with the standards and practices set forth in 40 CFR Part 312.

Kyle Trisler

Kyle Trisler
Analyst

Stephen Defibaugh, P.G., C.HG.
Principal Geologist

15. Qualifications of Environmental Professionals

Kyle Trisler

Mr. Trisler is a field technical and data analyst at Montrose with four years of experience conducting fieldwork for various environmental data collection efforts, including: surface and groundwater, vapor extraction, air emissions, soil samples, community character, habitat evaluation, socioeconomic and demographic tracking, sensitive receptors, resource ecomonics, post-fire reconaissance, tree and shrub inventories, and Phase I ESAs. He also supports environmental reporting efforts for CEQA/NEPA, stormwater and groundwater compliance projects throughout Northern California. Mr. Trisler conducting the site walk for this Phase I ESA and supported compliance of the report under the direction of Mr. Knight.

Stephen Defibaugh

Mr. Defibaugh is a Principal Geologist at Montrose Environmental Solutions, Inc., and is a licensed Professional Geologist and Certified Hydrogeologist in the state of California. Mr. Defibaugh's over 30 years of experience includes: property screening; soil and groundwater investigations; and environmental remediation system pilot testing, design, permitting, and installation. He has conducted or managed over 200 environmental investigations for underground storage tank (UST), industrial, bulk plant, aerospace, and military sites. These investigations

involved releases of refined petroleum products, waste oil, chlorinated solvents, metals, and industrial waste water.

Environmental investigations conducted or managed by Mr. Defibaugh have included obtaining thousands of soil samples, and hundreds of groundwater and vapor samples. In addition, he has performed Phase I ESAs using the ASTM Standard, waste stream characterization using sediment and programmable multi-time composite samplers. Prior to conducting assessments, Mr. Defibaugh has prepared cost proposals, work plans, health and safety plans, obtained permits and negotiated access agreements. He has prepared Phase I reports, tank closure reports, site assessment reports, site conceptual models, remedial action plans, and risk assessments.

Mr. Defibaugh's environmental remediation experience includes: groundwater pumping, vapor extraction, air and ozone sparging, and bioventing pilot testing used in the preparation of feasibility studies, corrective action plans, and designs for successful and cost-effective remediation options. He has also prepared natural attenuation plans and closure request summaries for sites with low or acceptable contaminant concentrations. Mr. Defibaugh has brought numerous sites through the regulatory process to obtain case closure.

16. Appendices

APPENDIX A
LOCAL AREA MAP



Property

N

0' 107.5' 215'

MONTROSE ENVIRONMENTAL

5500 East Atherton Street, Suite 210
Long Beach, California 90815
(562) 799-9866

Local Area Map

400 Saratiga Avenue
Santa Clara, CA 95050

Apendix A | **August 2024**

APPENDIX B

EDR GOVERNMENT RECORDS REPORT

Saratoga Avenue
400 Saratoga Avenue
Santa Clara, CA 95050

Inquiry Number: 7703123.2s
July 10, 2024

EDR Summary Radius Map Report

6 Armstrong Road, 4th floor
Shelton, CT 06484
Toll Free: 800.352.0050
www.edrnet.com

TABLE OF CONTENTS

SECTION	PAGE
Executive Summary	ES1
Overview Map	2
Detail Map	3
Map Findings Summary	4
Map Findings	9
Orphan Summary	419
Government Records Searched/Data Currency Tracking	GR-1

GEOCHECK ADDENDUM

Physical Setting Source Addendum	A-1
Physical Setting Source Summary	A-2
Physical Setting Source Map	A-10
Physical Setting Source Map Findings	A-11
Physical Setting Source Records Searched	PSGR-1

Thank you for your business.
Please contact EDR at 1-800-352-0050
with any questions or comments.

Disclaimer - Copyright and Trademark Notice

This Report contains certain information obtained from a variety of public and other sources reasonably available to Environmental Data Resources, LLC. It cannot be concluded from this Report that coverage information for the target and surrounding properties does not exist from other sources. This Report is provided on an "AS IS", "AS AVAILABLE" basis. **NO WARRANTY EXPRESS OR IMPLIED IS MADE WHATSOEVER IN CONNECTION WITH THIS REPORT. ENVIRONMENTAL DATA RESOURCES, LLC AND ITS SUBSIDIARIES, AFFILIATES AND THIRD PARTY SUPPLIERS DISCLAIM ALL WARRANTIES, OF ANY KIND OR NATURE, EXPRESS OR IMPLIED, ARISING OUT OF OR RELATED TO THIS REPORT OR ANY OF THE DATA AND INFORMATION PROVIDED IN THIS REPORT, INCLUDING WITHOUT LIMITATION, ANY WARRANTIES REGARDING ACCURACY, QUALITY, CORRECTNESS, COMPLETENESS, COMPREHENSIVENESS, SUITABILITY, MERCHANTABILITY, FITNESS FOR A PARTICULAR PURPOSE, TITLE, NON-INFRINGEMENT, MISAPPROPRIATION, OR OTHERWISE. ALL RISK IS ASSUMED BY THE USER. IN NO EVENT SHALL ENVIRONMENTAL DATA RESOURCES, LLC OR ITS SUBSIDIARIES, AFFILIATES OR THIRD PARTY SUPPLIERS BE LIABLE TO ANYONE FOR ANY DIRECT, INCIDENTAL, INDIRECT, SPECIAL, CONSEQUENTIAL OR OTHER DAMAGES OF ANY TYPE OR KIND (INCLUDING BUT NOT LIMITED TO LOSS OF PROFITS, LOSS OF USE, OR LOSS OF DATA) INFORMATION PROVIDED IN THIS REPORT.** Any analyses, estimates, ratings, environmental risk levels, or risk codes provided in this Report are provided for illustrative purposes only, and are not intended to provide, nor should they be interpreted as providing any facts regarding, or prediction or forecast of, any environmental risk for any property. Only an assessment performed by a qualified environmental professional can provide findings, opinions or conclusions regarding the environmental risk or conditions in, on or at any property.

Copyright 2024 by Environmental Data Resources, LLC. All rights reserved. Reproduction in any media or format, in whole or in part, of any report or map of Environmental Data Resources, LLC, or its affiliates, is prohibited without prior written permission.

EDR and its logos (including Sanborn and Sanborn Map) are trademarks of Environmental Data Resources, LLC or its affiliates. All other trademarks used herein are the property of their respective owners.

EXECUTIVE SUMMARY

A search of available environmental records was conducted by Environmental Data Resources, Inc (EDR). The report was designed to assist parties seeking to meet the search requirements of EPA's Standards and Practices for All Appropriate Inquiries (40 CFR Part 312), the ASTM Standard Practice for Environmental Site Assessments (E1527 - 21), the ASTM Standard Practice for Environmental Site Assessments for Forestland or Rural Property (E2247 - 16), the ASTM Standard Practice for Limited Environmental Due Diligence: Transaction Screen Process (E1528 - 22) or custom requirements developed for the evaluation of environmental risk associated with a parcel of real estate.

TARGET PROPERTY INFORMATION

ADDRESS

400 SARATOGA AVENUE
SANTA CLARA, CA 95050

COORDINATES

Latitude (North):	37.3306150 - 37° 19' 50.21''
Longitude (West):	121.9666290 - 121° 57' 59.86''
Universal Tranverse Mercator:	Zone 10
UTM X (Meters):	591549.2
UTM Y (Meters):	4131846.2
Elevation:	113 ft. above sea level

USGS TOPOGRAPHIC MAP ASSOCIATED WITH TARGET PROPERTY

Target Property:	TP
Source:	U.S. Geological Survey

AERIAL PHOTOGRAPHY IN THIS REPORT

Portions of Photo from:	20200525
Source:	USDA

MAPPED SITES SUMMARY

Target Property Address:
400 SARATOGA AVENUE
SANTA CLARA, CA 95050

Click on Map ID to see full detail.

MAP ID	SITE NAME	ADDRESS	DATABASE ACRONYMS	RELATIVE ELEVATION	DIST (ft. & mi.) DIRECTION
A1	PRUNERIDGE GOLF CLUB	400 SARATOGA AVE	RCRA NonGen / NLR		TP
A2	PRUNERIDGE GOLF CLUB	400 SARATOGA AVE	HAULERS		TP
A3	1X PRUNERIDGE GOLF C	400 NORTH SARATOGA A	HWTS, HAZNET		TP
A4	PRUNERIDGE GOLF CLUB	400 SARATOGA AVE	FINDS		TP
A5	T-MOBILE WEST, LLC S	400 SARATOGA AVE	CERS		TP
A6	PRUNERIDGE GOLF CLUB	400 SARATOGA AVENUE	HWTS		TP
A7	VERIZON WIRELESS HOM	400 SARATOGA AVE	CERS		TP
A8	PRUNERIDGE GOLF CLUB	400 SARATOGA AVE	EMI, HWTS, HAZNET, CERS		TP
A9	TOUCHSTONE GOLF LLC	400 SARATOGA AVE	HWTS		TP
A10	PRUNERIDGE GOLF CLUB	400 SARATOGA AVENUE	RCRA NonGen / NLR		TP
A11	AT&T MOBILITY - SAN	400 NORTH SARATOGA A	FINDS		TP
A12	PRUNERIDGE GOLF CLUB	400 SARATOGA AVE	ECHO		TP
A13	AT&T MOBILITY - SAN	400 NORTH SARATOGA A	HWTS, HAZNET, CERS		TP
B14	CITIBANK 11052	2500 PRUNERIDGE AVEN	RCRA NonGen / NLR	Higher	105, 0.020, SE
B15	UNOCAL SERVICE STATI	298 SARATOGA AVENUE	SWEEPS UST, CA FID UST	Higher	141, 0.027, SE
B16	DBA SARATOGA PRUNERI	298 SARATOGA AVE	RCRA NonGen / NLR, E MANIFEST	Higher	141, 0.027, SE
B17	SARATOGA PRUNERIDGE	298 SARATOGA AVE	EDR Hist Auto	Higher	141, 0.027, SE
B18	BOYETT PETROLEUM	298 SARATOGA AVE	CERS HAZ WASTE, CERS TANKS, CUPA Listings, EMI,...	Higher	141, 0.027, SE
B19	VO 76 AUTO REPAIR	298 SARATOGA AVE	RCRA NonGen / NLR, E MANIFEST	Higher	141, 0.027, SE
B20	SARATOGA PRUNERIDGE	298 SARATOGA AVENUE	UST	Higher	141, 0.027, SE
B21	T&K GAS STATION CORP	298 SARATOGA AVE	UST FINDER	Higher	141, 0.027, SE
B22	APRO LLC DBA UNITED	298 SARATOGA AVE	RCRA NonGen / NLR, E MANIFEST	Higher	141, 0.027, SE
B23	UNOCAL #5815	298 SARATOGA AVENUE	UST FINDER RELEASE	Higher	141, 0.027, SE
B24	STAN BOYETT & SON IN	298 SARATOGA AVE	RCRA NonGen / NLR	Higher	141, 0.027, SE
B25	UNION OIL SS 5815	298 SARATOGA AVE	HIST UST	Higher	141, 0.027, SE
B26	T&K GAS STATION CORP	298 SARATOGA AVE	UST	Higher	141, 0.027, SE
B27	T&K GAS STATION CORP	298 SARATOGA AVE	RCRA NonGen / NLR	Higher	141, 0.027, SE
B28	UNOCAL #5815	298 SARATOGA AVENUE	LUST, Cortese, HIST CORTESE, CERS	Higher	141, 0.027, SE
B29	VO 76 AUTO REPAIR	298 SARATOGA AVE	CERS HAZ WASTE, HWTS, HAZNET, CERS	Higher	141, 0.027, SE
B30	BOYETT PETROLEUM	298 SARATOGA AVE	UST	Higher	141, 0.027, SE
B31	UNOCAL #5815	298 SARATOGA AVE	LUST, HIST LUST	Higher	141, 0.027, SE
32	UNION OIL SS 5815	289 SARATOGA AVE	HIST UST	Higher	153, 0.029, ESE
C33	ALLEN ROBERT A	315 SARATOGA AVE	EDR Hist Auto	Higher	159, 0.030, East
34	SANDS CLEANERS	375 SARATOGA AVE	EDR Hist Cleaner	Higher	223, 0.042, East
D35	SAVE MART SUPERMARKE	234 SARATOGA AVE.	RCRA-LQG	Higher	272, 0.052, South
D36	SAVEMART SUPERMARKET	234 SARATOGA AVE	RCRA NonGen / NLR, E MANIFEST	Higher	272, 0.052, South
D37	LUCKY #774	234 SARATOGA AVE	CERS HAZ WASTE, CERS	Higher	272, 0.052, South
C38	GORHAM CHIRPORACTIC	2373 PRUNERIDGE AV 1	CUPA Listings	Higher	320, 0.061, East
39	MARY HUBERT	2392 SUTTER AVENUE	RCRA NonGen / NLR, E MANIFEST	Higher	454, 0.086, SE

MAPPED SITES SUMMARY

Target Property Address:
400 SARATOGA AVENUE
SANTA CLARA, CA 95050

Click on Map ID to see full detail.

MAP ID	SITE NAME	ADDRESS	DATABASE ACRONYMS	RELATIVE ELEVATION	DIST (ft. & mi.) DIRECTION
E40	SHANTANU GUPTA	2613 GAMBLIN DRIVE	RCRA NonGen / NLR, E MANIFEST	Higher	472, 0.089, WSW
F41	MICHAEL PINTACURA	2487 GLENDENNING AVE	RCRA NonGen / NLR	Lower	475, 0.090, ENE
42	JULIA GRAHAM	2624 MAPLEWOOD LANE	RCRA NonGen / NLR, E MANIFEST	Higher	483, 0.091, West
D43	CVS PHARMACY #9262	222 SARATOGA AVE	CERS HAZ WASTE	Higher	515, 0.098, South
D44	CVS PHARMACY # 9262	222 SARATOGA AVENUE	RCRA NonGen / NLR, FINDS, ECHO, E MANIFEST	Higher	515, 0.098, South
G45	CITY OF SANTA CLARA	2323 PRUNERIDGE AVE	RCRA NonGen / NLR, PFAS ECHO	Higher	588, 0.111, East
H46	JOE HENSLEY	2629 LINDENTREE LANE	RCRA NonGen / NLR, E MANIFEST	Lower	619, 0.117, NW
I47	CLASSIC CLEANERS	220 SARATOGA AVENUE	RCRA-SQG, CPS-SLIC, CERS HAZ WASTE, FINDS, ECHO,...	Higher	651, 0.123, SSE
I48	ZHIFENG ZHANG DBA CL	220 SARATOGA AVE	DRYCLEANERS, HWTS	Higher	651, 0.123, SSE
I49	LA JOLLA MANAGEMENT	220 SARATOGA AVENUE	RCRA NonGen / NLR	Higher	651, 0.123, SSE
I50	CLASSIC CLEANERS	220 SARATOGA AVE	RCRA NonGen / NLR	Higher	651, 0.123, SSE
I51	CLASSIC CLEANERS	220 SARATOGA AVENUE	RCRA NonGen / NLR	Higher	651, 0.123, SSE
I52	CLASSIC CLEANERS	220 SARATOGA AVE	EDR Hist Cleaner	Higher	651, 0.123, SSE
F53	SHIYANG GONG	464 FERNANDEZ COURT	RCRA NonGen / NLR	Higher	677, 0.128, ENE
H54	LIZ HIRATA	2620 PEPPERWOOD LANE	RCRA NonGen / NLR, E MANIFEST	Lower	709, 0.134, NW
E55	JUDY NADLER-SR79836	362 LESTER CT	RCRA NonGen / NLR, E MANIFEST	Higher	728, 0.138, WSW
56	BLACKWELL, DEBBIE	2361 DONNER PLACE	RCRA NonGen / NLR, E MANIFEST	Higher	799, 0.151, ESE
J57	ROBERT LUNETTA	469 FERNANDEZ CT	RCRA NonGen / NLR, E MANIFEST	Lower	809, 0.153, ENE
K58	JONES, DAVID	2423 GOLF LINKS CIR	RCRA NonGen / NLR, E MANIFEST	Lower	821, 0.155, NE
59	LINDA GLYNN	332 LESTER CT.	RCRA NonGen / NLR	Higher	849, 0.161, SW
G60	SHARON REA	2324 PRUNERIDGE AVEN	RCRA NonGen / NLR	Higher	866, 0.164, East
K61	JOHN BURGE	2435 GOLF LINKS CIRC	RCRA NonGen / NLR, E MANIFEST	Lower	895, 0.170, NNE
J62	GARIA, ANTHONY	442 CYPRESS AVENUE	RCRA NonGen / NLR	Lower	932, 0.177, ENE
63	MERLEY CONRADO	221 HAROLD AVE	RCRA NonGen / NLR, E MANIFEST	Higher	1005, 0.190, ESE
L64	SUMNICHT, PETER	2678 LINDENTREE LANE	RCRA NonGen / NLR	Lower	1053, 0.199, WNW
M65	SYLVIE SHAO	3586 LONDONDERRY DRI	RCRA NonGen / NLR, E MANIFEST	Higher	1062, 0.201, SE
M66	APARNA RAMCHANDRAN	3591 FOREST AVENUE	RCRA NonGen / NLR, E MANIFEST	Higher	1131, 0.214, SE
L67	FRANCIS KMAK	2687 BIRCHTREE LANE	RCRA NonGen / NLR, E MANIFEST	Higher	1159, 0.220, WNW
68	WELL 10		PFAS	Higher	1163, 0.220, SSE
N69	ORCHARD	166 SARATOGA AVENUE	SWEEPS UST, CA FID UST	Higher	1166, 0.221, South
N70	BAYTO	166 SARATOGA AVENUE	HIST UST, HWTS, HAZNET, NPDES, CIWQS	Higher	1166, 0.221, South
71	MARTIN SPERGEL	2636 ESTELLA DRIVE	RCRA NonGen / NLR	Higher	1211, 0.229, SW
72	WESTWOOD ELEMENTARY	435 SARATOGA AVENUE	ENVIROSTOR, SCH, HWTS, HAZNET	Lower	1252, 0.237, ENE
73	SARATOGA KEYSTONE LL	80 SARATOGA AVE	CPS-SLIC, HWTS, HAZNET, CERS	Higher	1794, 0.340, SSW
O74	FRONTIER FORD	3701 STEVENS CREEK B	UST FINDER, UST FINDER RELEASE	Higher	2113, 0.400, South
O75	FRONTIER FORD - STEV	3701 STEVENS CREEK B	RCRA-SQG, LUST, AST, CERS HAZ WASTE, SWEEPS UST,...	Higher	2113, 0.400, South
P76	DEUCES CAR WASH	3657 STEVENS CREEK B	LUST, HIST LUST, HIST UST, Cortese	Higher	2207, 0.418, SSE
P77	SAN TOMAS EXPRESS CA	3657 STEVENS CREEK B	UST FINDER RELEASE	Higher	2207, 0.418, SSE
P78	DEUCES CAR WASH	3657 STEVENS CREEK B	UST FINDER RELEASE	Higher	2207, 0.418, SSE

MAPPED SITES SUMMARY

Target Property Address:
400 SARATOGA AVENUE
SANTA CLARA, CA 95050

Click on Map ID to see full detail.

MAP ID	SITE NAME	ADDRESS	DATABASE ACRONYMS	RELATIVE ELEVATION	DIST (ft. & mi.) DIRECTION
P79	SAN TOMAS EXPRESS CA	3657 STEVENS CREEK B	LUST, HIST CORTESE, CERS	Higher	2207, 0.418, SSE
Q80	EXXON	3895 STEVENS CREEK B	UST FINDER RELEASE	Higher	2406, 0.456, SSW
Q81	EXXON #7-3521	3895 STEVENS CREEK B	LUST, HIST LUST, Cortese, HIST CORTESE, CERS	Higher	2406, 0.456, SSW
Q82	EXXON #7-3521	3895 STEVENS CREEK B	UST FINDER RELEASE	Higher	2406, 0.456, SSW
83	FRONTIER FORD	3701 STEVENS CREEK	HIST CORTESE	Higher	2445, 0.463, SSE
R84	TEXACO	3690 STEVENS CREEK	LUST, HIST UST, HIST CORTESE	Higher	2490, 0.472, South
R85	TEXACO - 3690 STEVEN	3690 STEVENS CREEK B	UST FINDER RELEASE	Higher	2577, 0.488, South
R86	TEXACO	3690 STEVENS CREEK B	LUST, HIST LUST, HIST UST, Cortese, EMI, HWTS,...	Higher	2577, 0.488, South
87	ARCO STATION #2153	2800 HOMESTEAD ROAD	Notify 65	Lower	3751, 0.710, NW
88	VANDERBILT	90 WINCHESTER BLVD	ENVIROSTOR, VCP, CIWQS	Higher	4394, 0.832, ESE

EXECUTIVE SUMMARY

TARGET PROPERTY SEARCH RESULTS

The target property was identified in the following records. For more information on this property see page 9 of the attached EDR Radius Map report:

Site	Database(s)	EPA ID
PRUNERIDGE GOLF CLUB 400 SARATOGA AVE SANTA CLARA, CA 95050	RCRA NonGen / NLR EPA ID:: CAL000480849	CAL000480849
PRUNERIDGE GOLF CLUB 400 SARATOGA AVE SANTA CLARA, CA	HAULERS Facility ID: 1758239	N/A
1X PRUNERIDGE GOLF C 400 NORTH SARATOGA A SANTA CLARA, CA 95050	HWTS HAZNET GEPAID: CAC000695144	N/A
PRUNERIDGE GOLF CLUB 400 SARATOGA AVE SANTA CLARA, CA 95051	FINDS Registry ID:: 110055856809 Registry ID:: 110058257906	N/A
T-MOBILE WEST, LLC S 400 SARATOGA AVE SANTA CLARA, CA 95050	CERS	N/A
PRUNERIDGE GOLF CLUB 400 SARATOGA AVENUE SANTA CLARA, CA 95050	HWTS	N/A
VERIZON WIRELESS HOM 400 SARATOGA AVE SANTA CLARA, CA 95050	CERS	N/A
PRUNERIDGE GOLF CLUB 400 SARATOGA AVE SANTA CLARA, CA 95050	EMI Facility Id: 108890 HWTS HAZNET GEPAID: CAL000354611 CERS	N/A
TOUCHSTONE GOLF LLC 400 SARATOGA AVE SANTA CLARA, CA 95050	HWTS	N/A
PRUNERIDGE GOLF CLUB 400 SARATOGA AVENUE SANTA CLARA, CA 95050	RCRA NonGen / NLR	CAC003008284

EPA ID:: CAC003008284

AT&T MOBILITY - SAN 400 NORTH SARATOGA A SANTA CLARA, CA 95050	FINDS Registry ID:: 110066792144	N/A
PRUNERIDGE GOLF CLUB 400 SARATOGA AVE SANTA CLARA, CA 95051	ECHO Registry ID: 110058257906	N/A
AT&T MOBILITY - SAN 400 NORTH SARATOGA A SANTA CLARA, CA 95050	HWTS HAZNET GEPAID: CAC002115920 CERS	N/A

SURROUNDING SITES: SEARCH RESULTS

Surrounding sites were identified in the following databases.

Elevations have been determined from the USGS Digital Elevation Model and should be evaluated on a relative (not an absolute) basis. Relative elevation information between sites of close proximity should be field verified. Sites with an elevation equal to or higher than the target property have been differentiated below from sites with an elevation lower than the target property.
Page numbers and map identification numbers refer to the EDR Radius Map report where detailed data on individual sites can be reviewed.

Sites listed in ***bold italics*** are in multiple databases.

Unmappable (orphan) sites are not considered in the foregoing analysis.

STANDARD ENVIRONMENTAL RECORDS

Lists of Federal RCRA generators

RCRA-LQG: A review of the RCRA-LQG list, as provided by EDR, and dated 06/03/2024 has revealed that there is 1 RCRA-LQG site within approximately 0.25 miles of the target property.

Equal/Higher Elevation	Address	Direction / Distance	Map ID	Page
SAVE MART SUPERMARKE EPA ID:: CAR000370619	234 SARATOGA AVE.	S 0 - 1/8 (0.052 mi.)	D35	16

RCRA-SQG: A review of the RCRA-SQG list, as provided by EDR, and dated 06/03/2024 has revealed that there is 1 RCRA-SQG site within approximately 0.25 miles of the target property.

Equal/Higher Elevation	Address	Direction / Distance	Map ID	Page
CLASSIC CLEANERS	***220 SARATOGA AVENUE***	***SSE 0 - 1/8 (0.123 mi.)***	***I47***	***18***
EPA ID:: CAR000109322				

Lists of state- and tribal hazardous waste facilities

ENVIROSTOR: A review of the ENVIROSTOR list, as provided by EDR, and dated 01/22/2024 has revealed that there are 2 ENVIROSTOR sites within approximately 1 mile of the target property.

Equal/Higher Elevation	Address	Direction / Distance	Map ID	Page
VANDERBILT	***90 WINCHESTER BLVD***	***ESE 1/2 - 1 (0.832 mi.)***	***88***	***29***
Facility Id: 43010031				
Status: Certified				

Lower Elevation	Address	Direction / Distance	Map ID	Page
WESTWOOD ELEMENTARY	***435 SARATOGA AVENUE***	***ENE 1/8 - 1/4 (0.237 mi.)***	***72***	***24***
Facility Id: 60003505				
Status: Active				

Lists of state and tribal leaking storage tanks

LUST: A review of the LUST list, as provided by EDR, has revealed that there are 8 LUST sites within approximately 0.5 miles of the target property.

Equal/Higher Elevation	Address	Direction / Distance	Map ID	Page
UNOCAL #5815	***298 SARATOGA AVENUE***	***SE 0 - 1/8 (0.027 mi.)***	***B28***	***14***
Database: LUST SANTA CLARA, Date of Government Version: 03/03/2014				
Database: LUST, Date of Government Version: 03/04/2024				
Status: Completed - Case Closed				
Date Closed: 12/19/2008				
Global Id: T0608501516				
SCVWD ID: 07S1W15D01F				
UNOCAL #5815	***298 SARATOGA AVE***	***SE 0 - 1/8 (0.027 mi.)***	***B31***	***15***
Database: LUST REG 2, Date of Government Version: 09/30/2004				
date9: 11/7/2003				
Facility Status: Case Closed				
FRONTIER FORD - STEV	***3701 STEVENS CREEK B***	***S 1/4 - 1/2 (0.400 mi.)***	***O75***	***25***
Database: LUST REG 2, Date of Government Version: 09/30/2004				
Database: LUST, Date of Government Version: 03/04/2024				
Status: Completed - Case Closed				
Global Id: T0608500651				

date9: 12/11/1995
Facility Id: 43-0617
Facility Status: Case Closed

DEUCES CAR WASH ***3657 STEVENS CREEK B*** ***SSE 1/4 - 1/2 (0.418 mi.)*** ***P76*** ***26***
Database: LUST REG 2, Date of Government Version: 09/30/2004
date9: 7/26/2004
date9: 11/10/1994
Facility Status: Case Closed

SAN TOMAS EXPRESS CA ***3657 STEVENS CREEK B*** ***SSE 1/4 - 1/2 (0.418 mi.)*** ***P79*** ***26***
Database: LUST SANTA CLARA, Date of Government Version: 03/03/2014
Database: LUST, Date of Government Version: 03/04/2024
Status: Completed - Case Closed
Date Closed: 11/10/1994
Date Closed: 07/26/2004
Global Id: T0608501193
Global Id: T0608502294
SCVWD ID: 07S1W15E01F
SCVWD ID: 07S1W15E02F

EXXON #7-3521 ***3895 STEVENS CREEK B*** ***SSW 1/4 - 1/2 (0.456 mi.)*** ***Q81*** ***27***
Database: LUST REG 2, Date of Government Version: 09/30/2004
Database: LUST SANTA CLARA, Date of Government Version: 03/03/2014
Database: LUST, Date of Government Version: 03/04/2024
Status: Completed - Case Closed
Date Closed: 07/15/1994
Global Id: T0608525076
Global Id: T0608500572
SCVWD ID: 07S1W16H01F
date9: 7/15/1994
Facility Id: 43-0530
Facility Status: Case Closed

TEXACO ***3690 STEVENS CREEK*** ***S 1/4 - 1/2 (0.472 mi.)*** ***R84*** ***28***
Database: LUST SANTA CLARA, Date of Government Version: 03/03/2014
SCVWD ID: 07S1W15M01F

TEXACO ***3690 STEVENS CREEK B*** ***S 1/4 - 1/2 (0.488 mi.)*** ***R86*** ***28***
Database: LUST REG 2, Date of Government Version: 09/30/2004
Database: LUST, Date of Government Version: 03/04/2024
Status: Open - Remediation
Global Id: T0608501423
Facility Status: Pollution Characterization

CPS-SLIC: A review of the CPS-SLIC list, as provided by EDR, has revealed that there are 2 CPS-SLIC sites within approximately 0.5 miles of the target property.

Equal/Higher Elevation	Address	Direction / Distance	Map ID	Page
CLASSIC CLEANERS	***220 SARATOGA AVENUE***	***SSE 0 - 1/8 (0.123 mi.)***	***I47***	***18***

Database: CPS-SLIC, Date of Government Version: 03/04/2024
Database: SLIC REG 2, Date of Government Version: 09/30/2004
Facility Status: Open - Verification Monitoring
Facility Id: 43S0953
Global Id: SL608592510

SARATOGA KEYSTONE LL ***80 SARATOGA AVE*** ***SSW 1/4 - 1/2 (0.340 mi.)*** ***73*** ***24***
Database: CPS-SLIC, Date of Government Version: 03/04/2024

Facility Status: Open - Site Assessment
Global Id: T10000021412

HIST LUST: A review of the HIST LUST list, as provided by EDR, and dated 03/29/2005 has revealed that there are 4 HIST LUST sites within approximately 0.5 miles of the target property.

Equal/Higher Elevation	Address	Direction / Distance	Map ID	Page
UNOCAL #5815 SCVWD ID: 07S1W15D01	***298 SARATOGA AVE***	***SE 0 - 1/8 (0.027 mi.)***	***B31***	***15***
DEUCES CAR WASH SCVWD ID: 07S1W15E01 SCVWD ID: 07S1W15E02	***3657 STEVENS CREEK B***	***SSE 1/4 - 1/2 (0.418 mi.)***	***P76***	***26***
EXXON #7-3521 SCVWD ID: 07S1W16H01	***3895 STEVENS CREEK B***	***SSW 1/4 - 1/2 (0.456 mi.)***	***Q81***	***27***
TEXACO SCVWD ID: 07S1W15M01	***3690 STEVENS CREEK B***	***S 1/4 - 1/2 (0.488 mi.)***	***R86***	***28***

Lists of state and tribal registered storage tanks

UST: A review of the UST list, as provided by EDR, has revealed that there are 3 UST sites within approximately 0.25 miles of the target property.

Equal/Higher Elevation	Address	Direction / Distance	Map ID	Page
SARATOGA PRUNERIDGE Database: UST, Date of Government Version: 03/04/2024 Facility Id: 43-010-300592	298 SARATOGA AVENUE	SE 0 - 1/8 (0.027 mi.)	B20	12
T&K GAS STATION CORP Database: UST, Date of Government Version: 03/04/2024 Facility Id: 43-010-071616	298 SARATOGA AVE	SE 0 - 1/8 (0.027 mi.)	B26	14
BOYETT PETROLEUM Database: UST, Date of Government Version: 03/04/2024 Facility Id: 43-010-310352	298 SARATOGA AVE	SE 0 - 1/8 (0.027 mi.)	B30	15

ADDITIONAL ENVIRONMENTAL RECORDS

Local Lists of Hazardous waste / Contaminated Sites

SCH: A review of the SCH list, as provided by EDR, and dated 01/22/2024 has revealed that there is 1 SCH site within approximately 0.25 miles of the target property.

Lower Elevation	Address	Direction / Distance	Map ID	Page
WESTWOOD ELEMENTARY	***435 SARATOGA AVENUE***	***ENE 1/8 - 1/4 (0.237 mi.)***	***72***	***24***

Facility Id: 60003505
Status: Active

CERS HAZ WASTE: A review of the CERS HAZ WASTE list, as provided by EDR, and dated 01/16/2024 has revealed that there are 5 CERS HAZ WASTE sites within approximately 0.25 miles of the target property.

Equal/Higher Elevation	Address	Direction / Distance	Map ID	Page
BOYETT PETROLEUM	***298 SARATOGA AVE***	***SE 0 - 1/8 (0.027 mi.)***	***B18***	***12***
VO 76 AUTO REPAIR	***298 SARATOGA AVE***	***SE 0 - 1/8 (0.027 mi.)***	***B29***	***14***
LUCKY #774	***234 SARATOGA AVE***	***S 0 - 1/8 (0.052 mi.)***	***D37***	***16***
CVS PHARMACY #9262	222 SARATOGA AVE	S 0 - 1/8 (0.098 mi.)	D43	17
CLASSIC CLEANERS	***220 SARATOGA AVENUE***	***SSE 0 - 1/8 (0.123 mi.)***	***I47***	***18***

Local Lists of Registered Storage Tanks

SWEEPS UST: A review of the SWEEPS UST list, as provided by EDR, and dated 06/01/1994 has revealed that there are 2 SWEEPS UST sites within approximately 0.25 miles of the target property.

Equal/Higher Elevation	Address	Direction / Distance	Map ID	Page
UNOCAL SERVICE STATI Status: A Tank Status: A Comp Number: 91133	***298 SARATOGA AVENUE***	***SE 0 - 1/8 (0.027 mi.)***	***B15***	***11***
ORCHARD Status: A Tank Status: A Comp Number: 15758	***166 SARATOGA AVENUE***	***S 1/8 - 1/4 (0.221 mi.)***	***N69***	***23***

HIST UST: A review of the HIST UST list, as provided by EDR, and dated 10/15/1990 has revealed that there are 3 HIST UST sites within approximately 0.25 miles of the target property.

Equal/Higher Elevation	Address	Direction / Distance	Map ID	Page
UNION OIL SS 5815 Facility Id: 00000061464	298 SARATOGA AVE	SE 0 - 1/8 (0.027 mi.)	B25	13
UNION OIL SS 5815 Facility Id: 00000030715	289 SARATOGA AVE	ESE 0 - 1/8 (0.029 mi.)	32	15
BAYTO Facility Id: 00000015758	***166 SARATOGA AVENUE***	***S 1/8 - 1/4 (0.221 mi.)***	***N70***	***23***

EXECUTIVE SUMMARY

CA FID UST: A review of the CA FID UST list, as provided by EDR, and dated 10/31/1994 has revealed that there are 2 CA FID UST sites within approximately 0.25 miles of the target property.

Equal/Higher Elevation	Address	Direction / Distance	Map ID	Page
UNOCAL SERVICE STATI Facility Id: 43001544 Status: A	***298 SARATOGA AVENUE***	***SE 0 - 1/8 (0.027 mi.)***	***B15***	***11***
ORCHARD Facility Id: 43012266 Status: A	***166 SARATOGA AVENUE***	***S 1/8 - 1/4 (0.221 mi.)***	***N69***	***23***

CERS TANKS: A review of the CERS TANKS list, as provided by EDR, and dated 01/16/2024 has revealed that there is 1 CERS TANKS site within approximately 0.25 miles of the target property.

Equal/Higher Elevation	Address	Direction / Distance	Map ID	Page
BOYETT PETROLEUM	***298 SARATOGA AVE***	***SE 0 - 1/8 (0.027 mi.)***	***B18***	***12***

Other Ascertainable Records

RCRA NonGen / NLR: A review of the RCRA NonGen / NLR list, as provided by EDR, and dated 06/03/2024 has revealed that there are 33 RCRA NonGen / NLR sites within approximately 0.25 miles of the target property.

Equal/Higher Elevation	Address	Direction / Distance	Map ID	Page
CITIBANK 11052 EPA ID:: CAC003265386	2500 PRUNERIDGE AVEN	SE 0 - 1/8 (0.020 mi.)	B14	11
DBA SARATOGA PRUNERI EPA ID:: CAL000270670	***298 SARATOGA AVE***	***SE 0 - 1/8 (0.027 mi.)***	***B16***	***12***
VO 76 AUTO REPAIR EPA ID:: CAL000418204	***298 SARATOGA AVE***	***SE 0 - 1/8 (0.027 mi.)***	***B19***	***12***
APRO LLC DBA UNITED EPA ID:: CAL000443756	***298 SARATOGA AVE***	***SE 0 - 1/8 (0.027 mi.)***	***B22***	***13***
STAN BOYETT & SON IN EPA ID:: CAL000478901	298 SARATOGA AVE	SE 0 - 1/8 (0.027 mi.)	B24	13
T&K GAS STATION CORP EPA ID:: CAL000406761	298 SARATOGA AVE	SE 0 - 1/8 (0.027 mi.)	B27	14
SAVEMART SUPERMARKET EPA ID:: CAL000317703	***234 SARATOGA AVE***	***S 0 - 1/8 (0.052 mi.)***	***D36***	***16***
MARY HUBERT EPA ID:: CAC003068007	***2392 SUTTER AVENUE***	***SE 0 - 1/8 (0.086 mi.)***	***39***	***16***
SHANTANU GUPTA EPA ID:: CAC003199209	***2613 GAMBLIN DRIVE***	***WSW 0 - 1/8 (0.089 mi.)***	***E40***	***17***
JULIA GRAHAM EPA ID:: CAC003016453	***2624 MAPLEWOOD LANE***	***W 0 - 1/8 (0.091 mi.)***	***42***	***17***
CVS PHARMACY # 9262	***222 SARATOGA AVENUE***	***S 0 - 1/8 (0.098 mi.)***	***D44***	***17***

EPA ID:: CAR000235218				
CITY OF SANTA CLARA EPA ID:: CAC003062245	***2323 PRUNERIDGE AVE***	***E 0 - 1/8 (0.111 mi.)***	***G45***	***18***
LA JOLLA MANAGEMENT EPA ID:: CAC003232937	220 SARATOGA AVENUE	SSE 0 - 1/8 (0.123 mi.)	I49	19
CLASSIC CLEANERS EPA ID:: CAL000436706	220 SARATOGA AVE	SSE 0 - 1/8 (0.123 mi.)	I50	19
CLASSIC CLEANERS EPA ID:: CAC003147636	220 SARATOGA AVENUE	SSE 0 - 1/8 (0.123 mi.)	I51	19
SHIYANG GONG EPA ID:: CAC003263439	464 FERNANDEZ COURT	ENE 1/8 - 1/4 (0.128 mi.)	F53	20
JUDY NADLER-SR79836 EPA ID:: CAC003042601	***362 LESTER CT***	***WSW 1/8 - 1/4 (0.138 mi.)***	***E55***	***20***
BLACKWELL, DEBBIE EPA ID:: CAC003214936	***2361 DONNER PLACE***	***ESE 1/8 - 1/4 (0.151 mi.)***	***56***	***20***
LINDA GLYNN EPA ID:: CAC003263794	332 LESTER CT.	SW 1/8 - 1/4 (0.161 mi.)	59	21
SHARON REA EPA ID:: CAC003122064	2324 PRUNERIDGE AVEN	E 1/8 - 1/4 (0.164 mi.)	G60	21
MERLEY CONRADO EPA ID:: CAC003025256	***221 HAROLD AVE***	***ESE 1/8 - 1/4 (0.190 mi.)***	***63***	***22***
SYLVIE SHAO EPA ID:: CAC003176834	***3586 LONDONDERRY DRI***	***SE 1/8 - 1/4 (0.201 mi.)***	***M65***	***22***
APARNA RAMCHANDRAN EPA ID:: CAC002973060	***3591 FOREST AVENUE***	***SE 1/8 - 1/4 (0.214 mi.)***	***M66***	***22***
FRANCIS KMAK EPA ID:: CAC003101146	***2687 BIRCHTREE LANE***	***WNW 1/8 - 1/4 (0.220 mi.)***	***L67***	***23***
MARTIN SPERGEL EPA ID:: CAC003260879	2636 ESTELLA DRIVE	SW 1/8 - 1/4 (0.229 mi.)	71	24

Lower Elevation	Address	Direction / Distance	Map ID	Page
MICHAEL PINTACURA EPA ID:: CAC003236313	2487 GLENDENNING AVE	ENE 0 - 1/8 (0.090 mi.)	F41	17
JOE HENSLEY EPA ID:: CAC003191960	***2629 LINDENTREE LANE***	***NW 0 - 1/8 (0.117 mi.)***	***H46***	***18***
LIZ HIRATA EPA ID:: CAC003203808	***2620 PEPPERWOOD LANE***	***NW 1/8 - 1/4 (0.134 mi.)***	***H54***	***20***
ROBERT LUNETTA EPA ID:: CAC003034734	***469 FERNANDEZ CT***	***ENE 1/8 - 1/4 (0.153 mi.)***	***J57***	***21***
JONES, DAVID EPA ID:: CAC003030888	***2423 GOLF LINKS CIR***	***NE 1/8 - 1/4 (0.155 mi.)***	***K58***	***21***
JOHN BURGE EPA ID:: CAC003068390	***2435 GOLF LINKS CIRC***	***NNE 1/8 - 1/4 (0.170 mi.)***	***K61***	***21***
GARIA, ANTHONY EPA ID:: CAC002966320	442 CYPRESS AVENUE	ENE 1/8 - 1/4 (0.177 mi.)	J62	22
SUMNICHT, PETER	2678 LINDENTREE LANE	WNW 1/8 - 1/4 (0.199 mi.)	L64	22

EXECUTIVE SUMMARY

EPA ID:: CAC003278701

PFAS ECHO: A review of the PFAS ECHO list, as provided by EDR, and dated 12/28/2023 has revealed that there is 1 PFAS ECHO site within approximately 0.25 miles of the target property.

Equal/Higher Elevation	Address	Direction / Distance	Map ID	Page
CITY OF SANTA CLARA	***2323 PRUNERIDGE AVE***	***E 0 - 1/8 (0.111 mi.)***	***G45***	***18***

PFAS: A review of the PFAS list, as provided by EDR, and dated 03/04/2024 has revealed that there is 1 PFAS site within approximately 0.25 miles of the target property.

Equal/Higher Elevation	Address	Direction / Distance	Map ID	Page
WELL 10		SSE 1/8 - 1/4 (0.220 mi.)	68	23

Cortese: A review of the Cortese list, as provided by EDR, and dated 03/19/2024 has revealed that there are 5 Cortese sites within approximately 0.5 miles of the target property.

Equal/Higher Elevation	Address	Direction / Distance	Map ID	Page
UNOCAL #5815	***298 SARATOGA AVENUE***	***SE 0 - 1/8 (0.027 mi.)***	***B28***	***14***
Cleanup Status: COMPLETED - CASE CLOSED				
FRONTIER FORD - STEV	***3701 STEVENS CREEK B***	***S 1/4 - 1/2 (0.400 mi.)***	***O75***	***25***
Cleanup Status: COMPLETED - CASE CLOSED				
DEUCES CAR WASH	***3657 STEVENS CREEK B***	***SSE 1/4 - 1/2 (0.418 mi.)***	***P76***	***26***
Cleanup Status: COMPLETED - CASE CLOSED				
EXXON #7-3521	***3895 STEVENS CREEK B***	***SSW 1/4 - 1/2 (0.456 mi.)***	***Q81***	***27***
Cleanup Status: COMPLETED - CASE CLOSED				
TEXACO	***3690 STEVENS CREEK B***	***S 1/4 - 1/2 (0.488 mi.)***	***R86***	***28***
Cleanup Status: OPEN - REMEDIATION				

CUPA Listings: A review of the CUPA Listings list, as provided by EDR, has revealed that there are 2 CUPA Listings sites within approximately 0.25 miles of the target property.

Equal/Higher Elevation	Address	Direction / Distance	Map ID	Page
BOYETT PETROLEUM	***298 SARATOGA AVE***	***SE 0 - 1/8 (0.027 mi.)***	***B18***	***12***
Database: CUPA SANTA CLARA, Date of Government Version: 02/21/2024				
GORHAM CHIRPORACTIC	2373 PRUNERIDGE AV 1	E 0 - 1/8 (0.061 mi.)	C38	16
Database: CUPA SANTA CLARA, Date of Government Version: 02/21/2024				

EXECUTIVE SUMMARY

DRYCLEANERS: A review of the DRYCLEANERS list, as provided by EDR, has revealed that there are 2 DRYCLEANERS sites within approximately 0.25 miles of the target property.

Equal/Higher Elevation	Address	Direction / Distance	Map ID	Page
CLASSIC CLEANERS	***220 SARATOGA AVENUE***	***SSE 0 - 1/8 (0.123 mi.)***	***I47***	***18***
Database: DRYCLEANERS, Date of Government Version: 04/02/2024 EPA Id: CAR000109322 EPA Id: CAL000311295 EPA Id: CAD077185254				
ZHIFENG ZHANG DBA CL	***220 SARATOGA AVE***	***SSE 0 - 1/8 (0.123 mi.)***	***I48***	***19***
Database: DRYCLEANERS, Date of Government Version: 04/02/2024 EPA Id: CAL000436706				

HIST CORTESE: A review of the HIST CORTESE list, as provided by EDR, and dated 04/01/2001 has revealed that there are 5 HIST CORTESE sites within approximately 0.5 miles of the target property.

Equal/Higher Elevation	Address	Direction / Distance	Map ID	Page
UNOCAL #5815 Reg Id: 43-1554	***298 SARATOGA AVENUE***	***SE 0 - 1/8 (0.027 mi.)***	***B28***	***14***
SAN TOMAS EXPRESS CA Reg Id: 43-1209	***3657 STEVENS CREEK B***	***SSE 1/4 - 1/2 (0.418 mi.)***	***P79***	***26***
EXXON #7-3521 Reg Id: 43-0530	***3895 STEVENS CREEK B***	***SSW 1/4 - 1/2 (0.456 mi.)***	***Q81***	***27***
FRONTIER FORD Reg Id: 43-0617	3701 STEVENS CREEK	SSE 1/4 - 1/2 (0.463 mi.)	83	28
TEXACO Reg Id: 43-1452	***3690 STEVENS CREEK***	***S 1/4 - 1/2 (0.472 mi.)***	***R84***	***28***

Notify 65: A review of the Notify 65 list, as provided by EDR, and dated 03/08/2024 has revealed that there is 1 Notify 65 site within approximately 1 mile of the target property.

Lower Elevation	Address	Direction / Distance	Map ID	Page
ARCO STATION #2153	2800 HOMESTEAD ROAD	NW 1/2 - 1 (0.710 mi.)	87	29

E MANIFEST: A review of the E MANIFEST list, as provided by EDR, and dated 07/24/2023 has revealed that there are 19 E MANIFEST sites within approximately 0.25 miles of the target property.

Equal/Higher Elevation	Address	Direction / Distance	Map ID	Page
DBA SARATOGA PRUNERI	***298 SARATOGA AVE***	***SE 0 - 1/8 (0.027 mi.)***	***B16***	***12***
VO 76 AUTO REPAIR	***298 SARATOGA AVE***	***SE 0 - 1/8 (0.027 mi.)***	***B19***	***12***
APRO LLC DBA UNITED	***298 SARATOGA AVE***	***SE 0 - 1/8 (0.027 mi.)***	***B22***	***13***
SAVEMART SUPERMARKET	***234 SARATOGA AVE***	***S 0 - 1/8 (0.052 mi.)***	***D36***	***16***
MARY HUBERT	***2392 SUTTER AVENUE***	***SE 0 - 1/8 (0.086 mi.)***	***39***	***16***
SHANTANU GUPTA	***2613 GAMBLIN DRIVE***	***WSW 0 - 1/8 (0.089 mi.)***	***E40***	***17***

EXECUTIVE SUMMARY

Equal/Higher Elevation	Address	Direction / Distance	Map ID	Page
JULIA GRAHAM	***2624 MAPLEWOOD LANE***	***W 0 - 1/8 (0.091 mi.)***	***42***	***17***
CVS PHARMACY # 9262	***222 SARATOGA AVENUE***	***S 0 - 1/8 (0.098 mi.)***	***D44***	***17***
JUDY NADLER-SR79836	***362 LESTER CT***	***WSW 1/8 - 1/4 (0.138 mi.)***	***E55***	***20***
BLACKWELL, DEBBIE	***2361 DONNER PLACE***	***ESE 1/8 - 1/4 (0.151 mi.)***	***56***	***20***
MERLEY CONRADO	***221 HAROLD AVE***	***ESE 1/8 - 1/4 (0.190 mi.)***	***63***	***22***
SYLVIE SHAO	***3586 LONDONDERRY DRI***	***SE 1/8 - 1/4 (0.201 mi.)***	***M65***	***22***
APARNA RAMCHANDRAN	***3591 FOREST AVENUE***	***SE 1/8 - 1/4 (0.214 mi.)***	***M66***	***22***
FRANCIS KMAK	***2687 BIRCHTREE LANE***	***WNW 1/8 - 1/4 (0.220 mi.)***	***L67***	***23***

Lower Elevation	Address	Direction / Distance	Map ID	Page
JOE HENSLEY	***2629 LINDENTREE LANE***	***NW 0 - 1/8 (0.117 mi.)***	***H46***	***18***
LIZ HIRATA	***2620 PEPPERWOOD LANE***	***NW 1/8 - 1/4 (0.134 mi.)***	***H54***	***20***
ROBERT LUNETTA	***469 FERNANDEZ CT***	***ENE 1/8 - 1/4 (0.153 mi.)***	***J57***	***21***
JONES, DAVID	***2423 GOLF LINKS CIR***	***NE 1/8 - 1/4 (0.155 mi.)***	***K58***	***21***
JOHN BURGE	***2435 GOLF LINKS CIRC***	***NNE 1/8 - 1/4 (0.170 mi.)***	***K61***	***21***

UST FINDER: A review of the UST FINDER list, as provided by EDR, and dated 06/08/2023 has revealed that there is 1 UST FINDER site within approximately 0.25 miles of the target property.

Equal/Higher Elevation	Address	Direction / Distance	Map ID	Page
T&K GAS STATION CORP	298 SARATOGA AVE	SE 0 - 1/8 (0.027 mi.)	B21	13

UST FINDER RELEASE: A review of the UST FINDER RELEASE list, as provided by EDR, and dated 06/08/2023 has revealed that there are 7 UST FINDER RELEASE sites within approximately 0.5 miles of the target property.

Equal/Higher Elevation	Address	Direction / Distance	Map ID	Page
UNOCAL #5815	298 SARATOGA AVENUE	SE 0 - 1/8 (0.027 mi.)	B23	13
FRONTIER FORD	***3701 STEVENS CREEK B***	***S 1/4 - 1/2 (0.400 mi.)***	***O74***	***24***
SAN TOMAS EXPRESS CA	3657 STEVENS CREEK B	SSE 1/4 - 1/2 (0.418 mi.)	P77	26
DEUCES CAR WASH	3657 STEVENS CREEK B	SSE 1/4 - 1/2 (0.418 mi.)	P78	26
EXXON	3895 STEVENS CREEK B	SSW 1/4 - 1/2 (0.456 mi.)	Q80	27
EXXON #7-3521	3895 STEVENS CREEK B	SSW 1/4 - 1/2 (0.456 mi.)	Q82	28
TEXACO - 3690 STEVEN	3690 STEVENS CREEK B	S 1/4 - 1/2 (0.488 mi.)	R85	28

EDR HIGH RISK HISTORICAL RECORDS

EDR Exclusive Records

EDR Hist Auto: A review of the EDR Hist Auto list, as provided by EDR, has revealed that there are 2 EDR Hist Auto sites within approximately 0.125 miles of the target property.

Equal/Higher Elevation	Address	Direction / Distance	Map ID	Page
SARATOGA PRUNERIDGE	298 SARATOGA AVE	SE 0 - 1/8 (0.027 mi.)	B17	12

Equal/Higher Elevation	Address	Direction / Distance	Map ID	Page
ALLEN ROBERT A	315 SARATOGA AVE	E 0 - 1/8 (0.030 mi.)	C33	15

EDR Hist Cleaner: A review of the EDR Hist Cleaner list, as provided by EDR, has revealed that there are 2 EDR Hist Cleaner sites within approximately 0.125 miles of the target property.

Equal/Higher Elevation	Address	Direction / Distance	Map ID	Page
SANDS CLEANERS	375 SARATOGA AVE	E 0 - 1/8 (0.042 mi.)	34	15
CLASSIC CLEANERS	220 SARATOGA AVE	SSE 0 - 1/8 (0.123 mi.)	I52	20

Count: 1 records.

ORPHAN SUMMARY

City	EDR ID	Site Name	Site Address	Zip	Database(s)
SAN JOSE	S121689248	VINEYARDS OF SARATOGA	SW CORNER OF SARATOGA AVE & GR	95129	CIWQS

OVERVIEW MAP - 7703123.2S

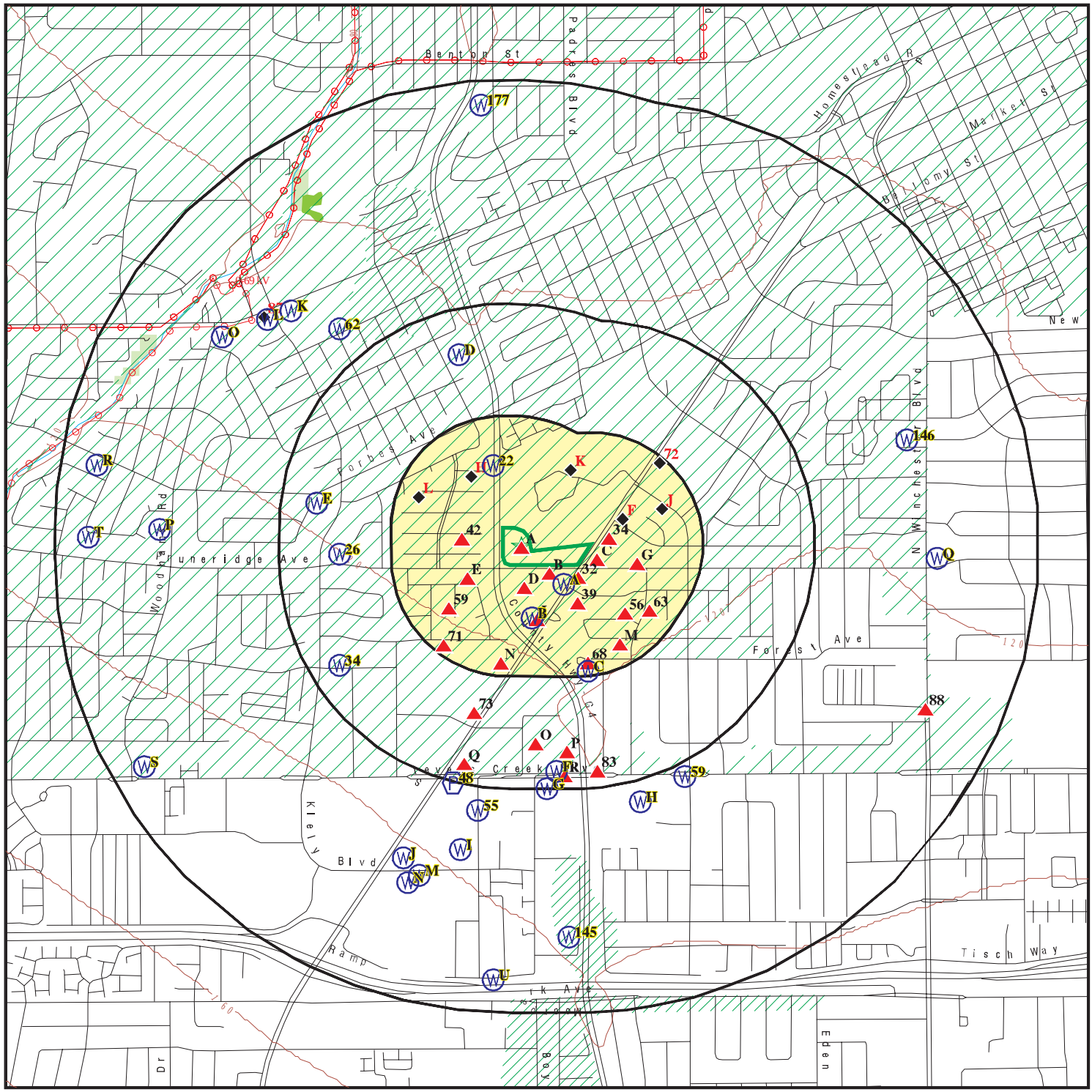

This report includes Interactive Map Layers to display and/or hide map information. The legend includes only those icons for the default map view.

SITE NAME:	Saratoga Avenue	CLIENT:	Montrose Environmental
ADDRESS:	400 Saratoga Avenue Santa Clara CA 95050	CONTACT:	Travis Knight
		INQUIRY #:	7703123.2s
LAT/LONG:	37.330615 / 121.966629	DATE:	July 10, 2024 3:07 pm

Copyright © 2024 EDR, Inc. © 2015 TomTom Rel. 2015.

DETAIL MAP - 7703123.2S

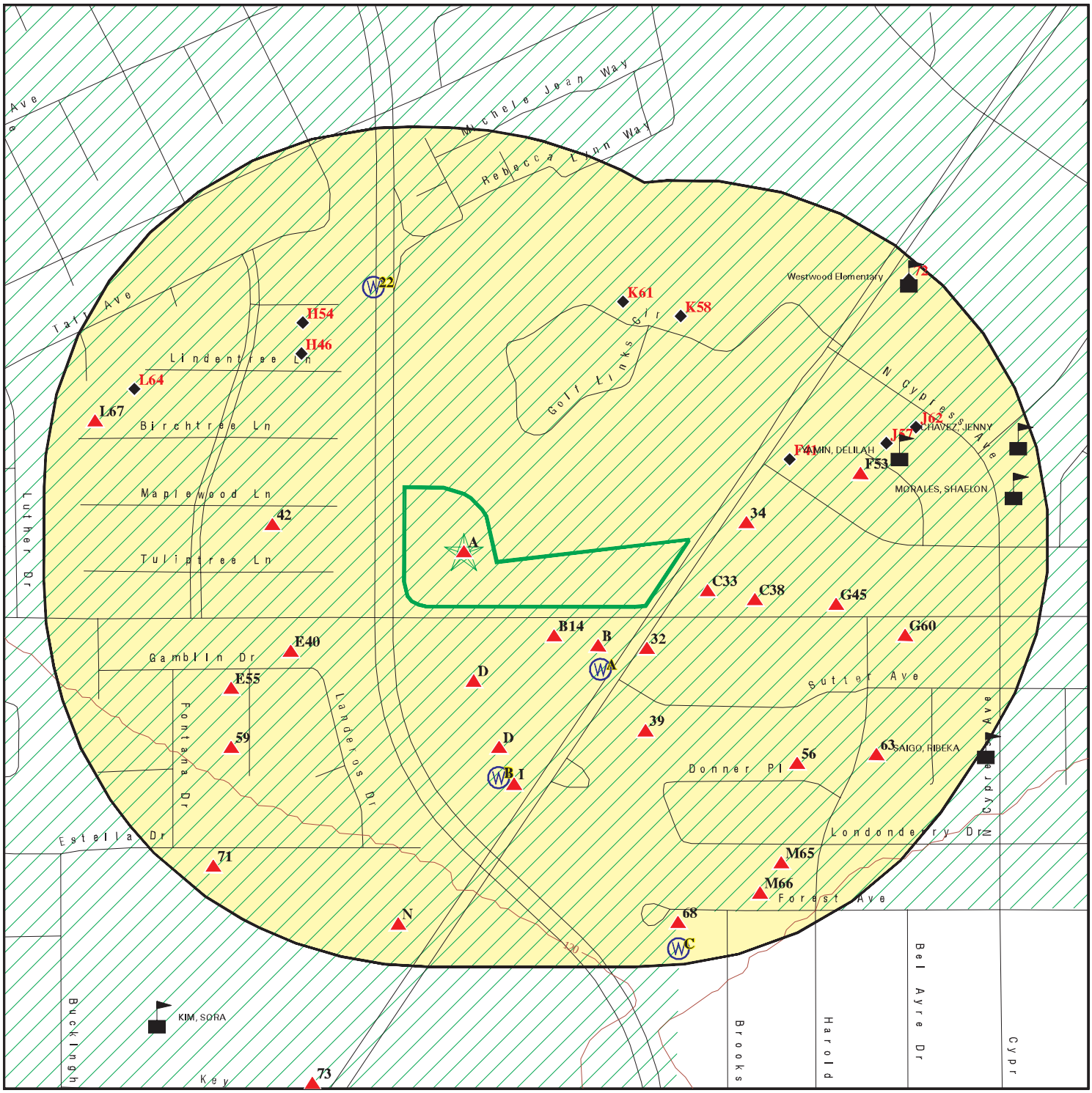

Target Property

Sites at elevations higher than or equal to the target property

Sites at elevations lower than the target property

Manufactured Gas Plants

Sensitive Receptors

National Priority List Sites

Dept. Defense Sites

Indian Reservations BIA

Special Flood Hazard Area (1%)

0.2% Annual Chance Flood Hazard

Areas of Concern

This report includes Interactive Map Layers to display and/or hide map information. The legend includes only those icons for the default map view.

SITE NAME:	Saratoga Avenue	CLIENT:	Montrose Environmental
ADDRESS:	400 Saratoga Avenue Santa Clara CA 95050	CONTACT:	Travis Knight
		INQUIRY #:	7703123.2s
LAT/LONG:	37.330615 / 121.966629	DATE:	July 10, 2024 3:11 pm

Copyright © 2024 EDR, Inc. © 2015 TomTom Rel. 2015.

MAP FINDINGS SUMMARY

Database	Search Distance (Miles)	Target Property	< 1/8	1/8 - 1/4	1/4 - 1/2	1/2 - 1	> 1	Total Plotted
STANDARD ENVIRONMENTAL RECORDS								
Lists of Federal NPL (Superfund) sites								
NPL	1.000		0	0	0	0	NR	0
Proposed NPL	1.000		0	0	0	0	NR	0
NPL LIENS	1.000		0	0	0	0	NR	0
Lists of Federal Delisted NPL sites								
Delisted NPL	1.000		0	0	0	0	NR	0
Lists of Federal sites subject to CERCLA removals and CERCLA orders								
FEDERAL FACILITY	0.500		0	0	0	NR	NR	0
SEMS	0.500		0	0	0	NR	NR	0
Lists of Federal CERCLA sites with NFRAP								
SEMS-ARCHIVE	0.500		0	0	0	NR	NR	0
Lists of Federal RCRA facilities undergoing Corrective Action								
CORRACTS	1.000		0	0	0	0	NR	0
Lists of Federal RCRA TSD facilities								
RCRA-TSDF	0.500		0	0	0	NR	NR	0
Lists of Federal RCRA generators								
RCRA-LQG	0.250		1	0	NR	NR	NR	1
RCRA-SQG	0.250		1	0	NR	NR	NR	1
RCRA-VSQG	0.250		0	0	NR	NR	NR	0
Federal institutional controls / engineering controls registries								
LUCIS	0.500		0	0	0	NR	NR	0
US ENG CONTROLS	0.500		0	0	0	NR	NR	0
US INST CONTROLS	0.500		0	0	0	NR	NR	0
Federal ERNS list								
ERNS	0.001		0	NR	NR	NR	NR	0
Lists of state- and tribal (Superfund) equivalent sites								
RESPONSE	1.000		0	0	0	0	NR	0
Lists of state- and tribal hazardous waste facilities								
ENVIROSTOR	1.000		0	1	0	1	NR	2
Lists of state and tribal landfills and solid waste disposal facilities								
SWF/LF	0.500		0	0	0	NR	NR	0

MAP FINDINGS SUMMARY

Database	Search Distance (Miles)	Target Property	< 1/8	1/8 - 1/4	1/4 - 1/2	1/2 - 1	> 1	Total Plotted
Lists of state and tribal leaking storage tanks								
LUST	0.500		2	0	6	NR	NR	8
INDIAN LUST	0.500		0	0	0	NR	NR	0
CPS-SLIC	0.500		1	0	1	NR	NR	2
HIST LUST	0.500		1	0	3	NR	NR	4
Lists of state and tribal registered storage tanks								
FEMA UST	0.250		0	0	NR	NR	NR	0
UST	0.250		3	0	NR	NR	NR	3
AST	0.250		0	0	NR	NR	NR	0
INDIAN UST	0.250		0	0	NR	NR	NR	0
Lists of state and tribal voluntary cleanup sites								
VCP	0.500		0	0	0	NR	NR	0
INDIAN VCP	0.500		0	0	0	NR	NR	0
Lists of state and tribal brownfield sites								
BROWNFIELDS	0.500		0	0	0	NR	NR	0
ADDITIONAL ENVIRONMENTAL RECORDS								
Local Brownfield lists								
US BROWNFIELDS	0.500		0	0	0	NR	NR	0
Local Lists of Landfill / Solid Waste Disposal Sites								
WMUDS/SWAT	0.500		0	0	0	NR	NR	0
SWRCY	0.500		0	0	0	NR	NR	0
HAULERS	0.001	1	0	NR	NR	NR	NR	1
INDIAN ODI	0.500		0	0	0	NR	NR	0
ODI	0.500		0	0	0	NR	NR	0
DEBRIS REGION 9	0.500		0	0	0	NR	NR	0
IHS OPEN DUMPS	0.500		0	0	0	NR	NR	0
Local Lists of Hazardous waste / Contaminated Sites								
US HIST CDL	0.001		0	NR	NR	NR	NR	0
HIST Cal-Sites	1.000		0	0	0	0	NR	0
SCH	0.250		0	1	NR	NR	NR	1
CDL	0.001		0	NR	NR	NR	NR	0
CERS HAZ WASTE	0.250		5	0	NR	NR	NR	5
Toxic Pits	1.000		0	0	0	0	NR	0
US CDL	0.001		0	NR	NR	NR	NR	0
Local Lists of Registered Storage Tanks								
SWEEPS UST	0.250		1	1	NR	NR	NR	2
HIST UST	0.250		2	1	NR	NR	NR	3
CA FID UST	0.250		1	1	NR	NR	NR	2
CERS TANKS	0.250		1	0	NR	NR	NR	1

MAP FINDINGS SUMMARY

Database	Search Distance (Miles)	Target Property	< 1/8	1/8 - 1/4	1/4 - 1/2	1/2 - 1	> 1	Total Plotted
Local Land Records								
LIENS	0.001		0	NR	NR	NR	NR	0
LIENS 2	0.001		0	NR	NR	NR	NR	0
DEED	0.500		0	0	0	NR	NR	0
Records of Emergency Release Reports								
HMIRS	0.001		0	NR	NR	NR	NR	0
CHMIRS	0.001		0	NR	NR	NR	NR	0
LDS	0.001		0	NR	NR	NR	NR	0
MCS	0.001		0	NR	NR	NR	NR	0
SPILLS 90	0.001		0	NR	NR	NR	NR	0
Other Ascertainable Records								
RCRA NonGen / NLR	0.250	2	17	16	NR	NR	NR	35
FUDS	1.000		0	0	0	0	NR	0
DOD	1.000		0	0	0	0	NR	0
SCRD DRYCLEANERS	0.500		0	0	0	NR	NR	0
US FIN ASSUR	0.001		0	NR	NR	NR	NR	0
EPA WATCH LIST	0.001		0	NR	NR	NR	NR	0
2020 COR ACTION	0.250		0	0	NR	NR	NR	0
TSCA	0.001		0	NR	NR	NR	NR	0
TRIS	0.001		0	NR	NR	NR	NR	0
SSTS	0.001		0	NR	NR	NR	NR	0
ROD	1.000		0	0	0	0	NR	0
RMP	0.001		0	NR	NR	NR	NR	0
RAATS	0.001		0	NR	NR	NR	NR	0
PRP	0.001		0	NR	NR	NR	NR	0
PADS	0.001		0	NR	NR	NR	NR	0
ICIS	0.001		0	NR	NR	NR	NR	0
FTTS	0.001		0	NR	NR	NR	NR	0
MLTS	0.001		0	NR	NR	NR	NR	0
COAL ASH DOE	0.001		0	NR	NR	NR	NR	0
COAL ASH EPA	0.500		0	0	0	NR	NR	0
PCB TRANSFORMER	0.001		0	NR	NR	NR	NR	0
RADINFO	0.001		0	NR	NR	NR	NR	0
HIST FTTS	0.001		0	NR	NR	NR	NR	0
DOT OPS	0.001		0	NR	NR	NR	NR	0
CONSENT	1.000		0	0	0	0	NR	0
INDIAN RESERV	1.000		0	0	0	0	NR	0
FUSRAP	1.000		0	0	0	0	NR	0
UMTRA	0.500		0	0	0	NR	NR	0
LEAD SMELTERS	0.001		0	NR	NR	NR	NR	0
US AIRS	0.001		0	NR	NR	NR	NR	0
US MINES	0.250		0	0	NR	NR	NR	0
MINES MRDS	0.250		0	0	NR	NR	NR	0
ABANDONED MINES	0.250		0	0	NR	NR	NR	0
FINDS	0.001	2	0	NR	NR	NR	NR	2
UXO	1.000		0	0	0	0	NR	0
DOCKET HWC	0.001		0	NR	NR	NR	NR	0
ECHO	0.001	1	0	NR	NR	NR	NR	1

MAP FINDINGS SUMMARY

Database	Search Distance (Miles)	Target Property	< 1/8	1/8 - 1/4	1/4 - 1/2	1/2 - 1	> 1	Total Plotted
FUELS PROGRAM	0.250		0	0	NR	NR	NR	0
PFAS NPL	0.250		0	0	NR	NR	NR	0
PFAS FEDERAL SITES	0.250		0	0	NR	NR	NR	0
PFAS TSCA	0.250		0	0	NR	NR	NR	0
PFAS TRIS	0.250		0	0	NR	NR	NR	0
PFAS RCRA MANIFEST	0.250		0	0	NR	NR	NR	0
PFAS ATSDR	0.250		0	0	NR	NR	NR	0
PFAS WQP	0.250		0	0	NR	NR	NR	0
PFAS NPDES	0.250		0	0	NR	NR	NR	0
PFAS ECHO	0.250		1	0	NR	NR	NR	1
PFAS ECHO FIRE TRAIN	0.250		0	0	NR	NR	NR	0
PFAS PT 139 AIRPORT	0.250		0	0	NR	NR	NR	0
AQUEOUS FOAM NRC	0.250		0	0	NR	NR	NR	0
BIOSOLIDS	0.001		0	NR	NR	NR	NR	0
PFAS	0.250		0	1	NR	NR	NR	1
AQUEOUS FOAM	0.250		0	0	NR	NR	NR	0
CA BOND EXP. PLAN	1.000		0	0	0	0	NR	0
CHROME PLATING	0.500		0	0	0	NR	NR	0
Cortese	0.500		1	0	4	NR	NR	5
CUPA Listings	0.250		2	0	NR	NR	NR	2
DRYCLEANERS	0.250		2	0	NR	NR	NR	2
EMI	0.001	1	0	NR	NR	NR	NR	1
ENF	0.001		0	NR	NR	NR	NR	0
Financial Assurance	0.001		0	NR	NR	NR	NR	0
ICE	0.001		0	NR	NR	NR	NR	0
HIST CORTESE	0.500		1	0	4	NR	NR	5
HWP	1.000		0	0	0	0	NR	0
HWT	0.250		0	0	NR	NR	NR	0
HWTS	0.001	5	0	NR	NR	NR	NR	5
HAZNET	0.001	3	0	NR	NR	NR	NR	3
MINES	0.250		0	0	NR	NR	NR	0
MWMP	0.250		0	0	NR	NR	NR	0
NPDES	0.001		0	NR	NR	NR	NR	0
PEST LIC	0.001		0	NR	NR	NR	NR	0
PROC	0.500		0	0	0	NR	NR	0
Notify 65	1.000		0	0	0	1	NR	1
HAZMAT	0.250		0	0	NR	NR	NR	0
UIC	0.001		0	NR	NR	NR	NR	0
UIC GEO	0.001		0	NR	NR	NR	NR	0
WASTEWATER PITS	0.500		0	0	0	NR	NR	0
WDS	0.001		0	NR	NR	NR	NR	0
WIP	0.250		0	0	NR	NR	NR	0
MILITARY PRIV SITES	0.001		0	NR	NR	NR	NR	0
PROJECT	0.001		0	NR	NR	NR	NR	0
WDR	0.001		0	NR	NR	NR	NR	0
CIWQS	0.001		0	NR	NR	NR	NR	0
CERS	0.001	4	0	NR	NR	NR	NR	4
NON-CASE INFO	0.001		0	NR	NR	NR	NR	0
OTHER OIL GAS	0.001		0	NR	NR	NR	NR	0
PROD WATER PONDS	0.001		0	NR	NR	NR	NR	0
SAMPLING POINT	0.001		0	NR	NR	NR	NR	0

MAP FINDINGS SUMMARY

Database	Search Distance (Miles)	Target Property	< 1/8	1/8 - 1/4	1/4 - 1/2	1/2 - 1	> 1	Total Plotted
WELL STIM PROJ	0.001		0	NR	NR	NR	NR	0
E MANIFEST	0.250		9	10	NR	NR	NR	19
PFAS PROJECT	0.250		0	0	NR	NR	NR	0
UST FINDER	0.250		1	0	NR	NR	NR	1
UST FINDER RELEASE	0.500		1	0	6	NR	NR	7
EDR HIGH RISK HISTORICAL RECORDS								
EDR Exclusive Records								
EDR MGP	1.000		0	0	0	0	NR	0
EDR Hist Auto	0.125		2	NR	NR	NR	NR	2
EDR Hist Cleaner	0.125		2	NR	NR	NR	NR	2
EDR RECOVERED GOVERNMENT ARCHIVES								
Exclusive Recovered Govt. Archives								
RGA LF	0.001		0	NR	NR	NR	NR	0
RGA LUST	0.001		0	NR	NR	NR	NR	0
- Totals --		19	58	32	24	2	0	135

NOTES:

TP = Target Property

NR = Not Requested at this Search Distance

Sites may be listed in more than one database

A1
Target
Property

PRUNERIDGE GOLF CLUB
400 SARATOGA AVE
SANTA CLARA, CA 95050

RCRA NonGen / NLR

1028903168
CAL000480849

Actual:
113 ft.

Click here for full text details

RCRA NonGen / NLR
EPA Id CAL000480849

A2
Target
Property

PRUNERIDGE GOLF CLUB
400 SARATOGA AVE
SANTA CLARA, CA

HAULERS

S127796380
N/A

Actual:
113 ft.

Click here for full text details

HAULERS
Facility ID 1758239

A3
Target
Property

1X PRUNERIDGE GOLF CLUB
400 NORTH SARATOGA AVE
SANTA CLARA, CA 95050

HWTS
HAZNET

S112839018
N/A

Actual:
113 ft.

Click here for full text details

HAZNET
GEPAID CAC000695144

A4
Target
Property

PRUNERIDGE GOLF CLUB
400 SARATOGA AVE
SANTA CLARA, CA 95051

FINDS

1016433554
N/A

Actual:
113 ft.

Click here for full text details

FINDS
Registry ID: 110055856809
Registry ID: 110058257906

A5
Target
Property

T-MOBILE WEST, LLC SF24660A
400 SARATOGA AVE
SANTA CLARA, CA 95050

CERS

S121781195
N/A

Actual:
113 ft.

Click here for full text details

Map ID / Direction / Distance / Elevation	Site	Database(s)	EDR ID Number / EPA ID Number
A6 **Target Property**	**PRUNERIDGE GOLF CLUB** **400 SARATOGA AVENUE** **SANTA CLARA, CA 95050**	**HWTS**	**S124725908** **N/A**
Actual: 113 ft.	Click here for full text details		
A7 **Target Property**	**VERIZON WIRELESS HOMESTEAD KIELY** **400 SARATOGA AVE** **SANTA CLARA, CA 95050**	**CERS**	**S121776966** **N/A**
Actual: 113 ft.	Click here for full text details		
A8 **Target Property**	**PRUNERIDGE GOLF CLUB** **400 SARATOGA AVE** **SANTA CLARA, CA 95050**	**EMI** **HWTS** **HAZNET** **CERS**	**S113468219** **N/A**
Actual: 113 ft.	Click here for full text details **EMI** Facility Id 108890 **HAZNET** GEPAID CAL000354611		
A9 **Target Property**	**TOUCHSTONE GOLF LLC DBA PRUNERIDGE GOLD CLUB** **400 SARATOGA AVE** **SANTA CLARA, CA 95050**	**HWTS**	**S124914814** **N/A**
Actual: 113 ft.	Click here for full text details		
A10 **Target Property**	**PRUNERIDGE GOLF CLUB** **400 SARATOGA AVENUE** **SANTA CLARA, CA 95050**	**RCRA NonGen / NLR**	**1025828730** **CAC003008284**
Actual: 113 ft.	Click here for full text details **RCRA NonGen / NLR** EPA Id CAC003008284		

Map ID / Direction / Distance / Elevation	Site	Database(s)	EDR ID Number / EPA ID Number
A11 **Target Property**	**AT&T MOBILITY - SAN TOMAS EXPY & SARATOGA (USID473** **400 NORTH SARATOGA AVENUE** **SANTA CLARA, CA 95050**	**FINDS**	**1023380611** **N/A**
Actual: 113 ft.	Click here for full text details **FINDS** Registry ID: 110066792144		
A12 **Target Property**	**PRUNERIDGE GOLF CLUB** **400 SARATOGA AVE** **SANTA CLARA, CA 95051**	**ECHO**	**1025495140** **N/A**
Actual: 113 ft.	Click here for full text details **ECHO** Registry ID 110058257906		
A13 **Target Property**	**AT&T MOBILITY - SAN TOMAS EXPY & SARATOGA (USID473** **400 NORTH SARATOGA AVENUE** **SANTA CLARA, CA 95050**	**HWTS** **HAZNET** **CERS**	**S112898293** **N/A**
Actual: 113 ft.	Click here for full text details **HAZNET** GEPAID CAC002115920		
B14 **SE** **< 1/8** **0.020 mi.** **105 ft.** **Relative: Higher**	**CITIBANK 11052** **2500 PRUNERIDGE AVENUE** **SANTA CLARA, CA 95050**	**RCRA NonGen / NLR**	**1031039161** **CAC003265386**
	Click here for full text details **RCRA NonGen / NLR** EPA Id CAC003265386		
B15 **SE** **< 1/8** **0.027 mi.** **141 ft.** **Relative: Higher**	**UNOCAL SERVICE STATION #5815** **298 SARATOGA AVENUE** **SANTA CLARA, CA 95051**	**SWEEPS UST** **CA FID UST**	**S101594478** **N/A**
	Click here for full text details **SWEEPS UST** Status A Tank Status A Comp Number 91133 **CA FID UST** Facility Id 43001544 Status A		

B16
SE
< 1/8
0.027 mi.
141 ft.

Relative:
Higher

DBA SARATOGA PRUNERIDGE UNION 76 (T&K CORP)
298 SARATOGA AVE
SANTA CLARA, CA 95050

RCRA NonGen / NLR
E MANIFEST

1026054242
CAL000270670

Click here for full text details

RCRA NonGen / NLR
EPA Id CAL000270670

B17
SE
< 1/8
0.027 mi.
141 ft.

Relative:
Higher

SARATOGA PRUNERIDGE UNION 76
298 SARATOGA AVE
SANTA CLARA, CA 95050

EDR Hist Auto

1020140482
N/A

Click here for full text details

B18
SE
< 1/8
0.027 mi.
141 ft.

Relative:
Higher

BOYETT PETROLEUM
298 SARATOGA AVE
SANTA CLARA, CA 95050

CERS HAZ WASTE
CERS TANKS
CUPA Listings
EMI
HWTS
CERS

S121470480
N/A

Click here for full text details

EMI
Facility Id 112370

B19
SE
< 1/8
0.027 mi.
141 ft.

Relative:
Higher

VO 76 AUTO REPAIR
298 SARATOGA AVE
SANTA CLARA, CA 95050

RCRA NonGen / NLR
E MANIFEST

1025869904
CAL000418204

Click here for full text details

RCRA NonGen / NLR
EPA Id CAL000418204

B20
SE
< 1/8
0.027 mi.
141 ft.

Relative:
Higher

SARATOGA PRUNERIDGE UNION 76
298 SARATOGA AVENUE
SANTA CLARA, CA 95050

UST

U004348373
N/A

Click here for full text details

UST
Facility Id 43-010-300592

B21
SE
< 1/8
0.027 mi.
141 ft.

Relative:
Higher

T&K GAS STATION CORP 2206AD
298 SARATOGA AVE
SANTA CLARA, CA 95050

UST FINDER

1028183110
N/A

Click here for full text details

B22
SE
< 1/8
0.027 mi.
141 ft.

Relative:
Higher

APRO LLC DBA UNITED PACIFIC 2206
298 SARATOGA AVE
SANTA CLARA, CA 95050

RCRA NonGen / NLR
E MANIFEST

1024875098
CAL000443756

Click here for full text details

RCRA NonGen / NLR
EPA Id CAL000443756

B23
SE
< 1/8
0.027 mi.
141 ft.

Relative:
Higher

UNOCAL #5815
298 SARATOGA AVENUE
SANTA CLARA, CA 95050

UST FINDER RELEASE

1029124062
N/A

Click here for full text details

B24
SE
< 1/8
0.027 mi.
141 ft.

Relative:
Higher

STAN BOYETT & SON INC DBA BOYETT PETROLEUM
298 SARATOGA AVE
SANTA CLARA, CA 95050

RCRA NonGen / NLR

1027702269
CAL000478901

Click here for full text details

RCRA NonGen / NLR
EPA Id CAL000478901

B25
SE
< 1/8
0.027 mi.
141 ft.

Relative:
Higher

UNION OIL SS 5815
298 SARATOGA AVE
SANTA CLARA, CA 95051

HIST UST

U001601896
N/A

Click here for full text details

HIST UST
Facility Id 00000061464

B26
SE
< 1/8
0.027 mi.
141 ft.

Relative:
Higher

T&K GAS STATION CORP — **UST** — **U004438270**
298 SARATOGA AVE — **N/A**
SANTA CLARA, CA 95050

Click here for full text details

UST
Facility Id 43-010-071616

B27
SE
< 1/8
0.027 mi.
141 ft.

Relative:
Higher

T&K GAS STATION CORP - 255815 — **RCRA NonGen / NLR** — **1024849761**
298 SARATOGA AVE — **CAL000406761**
SANTA CLARA, CA 95050

Click here for full text details

RCRA NonGen / NLR
EPA Id CAL000406761

B28
SE
< 1/8
0.027 mi.
141 ft.

Relative:
Higher

UNOCAL #5815 — **LUST** — **S100235568**
298 SARATOGA AVENUE — **Cortese** — **N/A**
SANTA CLARA, CA 95050 — **HIST CORTESE**
CERS

Click here for full text details

LUST
Date Closed 12/19/2008
Status Completed - Case Closed
Global Id T0608501516
SCVWD ID 07S1W15D01F

Cortese
Cleanup Status COMPLETED - CASE CLOSED

HIST CORTESE
Reg Id 43-1554

B29
SE
< 1/8
0.027 mi.
141 ft.

Relative:
Higher

VO 76 AUTO REPAIR — **CERS HAZ WASTE** — **S121782380**
298 SARATOGA AVE — **HWTS** — **N/A**
SANTA CLARA, CA 95050 — **HAZNET**
CERS

Click here for full text details

HAZNET
GEPAID CAL000418204

B30
SE
< 1/8
0.027 mi.
141 ft.

Relative:
Higher

BOYETT PETROLEUM — **UST** — **U004438358**
298 SARATOGA AVE — **N/A**
SANTA CLARA, CA 95050

Click here for full text details

UST
Facility Id 43-010-310352

B31
SE
< 1/8
0.027 mi.
141 ft.

Relative:
Higher

UNOCAL #5815 — **LUST** — **S103881206**
298 SARATOGA AVE — **HIST LUST** — **N/A**
SANTA CLARA, CA 95050

Click here for full text details

LUST
Facility Status Case Closed
date9 11/7/2003

HIST LUST
SCVWD ID 07S1W15D01

32
ESE
< 1/8
0.029 mi.
153 ft.

Relative:
Higher

UNION OIL SS 5815 — **HIST UST** — **U001601894**
289 SARATOGA AVE — **N/A**
SANTA CLARA, CA 95051

Click here for full text details

HIST UST
Facility Id 00000030715

C33
East
< 1/8
0.030 mi.
159 ft.

Relative:
Higher

ALLEN ROBERT A — **EDR Hist Auto** — **1020127941**
315 SARATOGA AVE — **N/A**
SANTA CLARA, CA 95050

Click here for full text details

34
East
< 1/8
0.042 mi.
223 ft.

Relative:
Higher

SANDS CLEANERS — **EDR Hist Cleaner** — **1020080890**
375 SARATOGA AVE — **N/A**
SANTA CLARA, CA 95050

Click here for full text details

D35
South
< 1/8
0.052 mi.
272 ft.

Relative:
Higher

SAVE MART SUPERMARKETS LLC DBA LUCKY #774
234 SARATOGA AVE.
SANTA CLARA, CA 95050

RCRA-LQG **1031066246**
CAR000370619

Click here for full text details

RCRA-LQG
EPA Id CAR000370619

D36
South
< 1/8
0.052 mi.
272 ft.

Relative:
Higher

SAVEMART SUPERMARKETS LLC DBA LUCKY #774
234 SARATOGA AVE
SANTA CLARA, CA 95050

RCRA NonGen / NLR **1024816434**
E MANIFEST **CAL000317703**

Click here for full text details

RCRA NonGen / NLR
EPA Id CAL000317703

D37
South
< 1/8
0.052 mi.
272 ft.

Relative:
Higher

LUCKY #774
234 SARATOGA AVE
SANTA CLARA, CA 95050

CERS HAZ WASTE **S121774233**
CERS **N/A**

Click here for full text details

C38
East
< 1/8
0.061 mi.
320 ft.

Relative:
Higher

GORHAM CHIRPORACTIC
2373 PRUNERIDGE AV 1
SANTA CLARA, CA 95050

CUPA Listings **S121470412**
N/A

Click here for full text details

39
SE
< 1/8
0.086 mi.
454 ft.

Relative:
Higher

MARY HUBERT
2392 SUTTER AVENUE
SANTA CLARA, CA 95050

RCRA NonGen / NLR **1026167962**
E MANIFEST **CAC003068007**

Click here for full text details

RCRA NonGen / NLR
EPA Id CAC003068007

E40
WSW
< 1/8
0.089 mi.
472 ft.

Relative:
Higher

SHANTANU GUPTA
2613 GAMBLIN DRIVE
SANTA CLARA, CA 95051

RCRA NonGen / NLR
E MANIFEST

1027460747
CAC003199209

Click here for full text details

RCRA NonGen / NLR
EPA Id CAC003199209

F41
ENE
< 1/8
0.090 mi.
475 ft.

Relative:
Lower

MICHAEL PINTACURA
2487 GLENDENNING AVENUE
SANTA CLARA, CA 95050

RCRA NonGen / NLR

1027693633
CAC003236313

Click here for full text details

RCRA NonGen / NLR
EPA Id CAC003236313

42
West
< 1/8
0.091 mi.
483 ft.

Relative:
Higher

JULIA GRAHAM
2624 MAPLEWOOD LANE
SANTA CLARA, CA 95051

RCRA NonGen / NLR
E MANIFEST

1025836863
CAC003016453

Click here for full text details

RCRA NonGen / NLR
EPA Id CAC003016453

D43
South
< 1/8
0.098 mi.
515 ft.

Relative:
Higher

CVS PHARMACY #9262
222 SARATOGA AVE
SANTA CLARA, CA 95050

CERS HAZ WASTE

S121738739
N/A

Click here for full text details

D44
South
< 1/8
0.098 mi.
515 ft.

Relative:
Higher

CVS PHARMACY # 9262
222 SARATOGA AVENUE
SANTA CLARA, CA 95050

RCRA NonGen / NLR
FINDS
ECHO
E MANIFEST

1016139941
CAR000235218

Click here for full text details

RCRA NonGen / NLR
EPA Id CAR000235218

FINDS
Registry ID: 110055782112
Registry ID: 110055437914

ECHO

CVS PHARMACY # 9262 (Continued) **1016139941**

Registry ID 110055437914

G45
East
< 1/8
0.111 mi.
588 ft.

Relative:
Higher

CITY OF SANTA CLARA - FIRE STATION 04
2323 PRUNERIDGE AVE
SANTA CLARA, CA 95050

RCRA NonGen / NLR **1026162260**
PFAS ECHO **CAC003062245**

Click here for full text details

RCRA NonGen / NLR
EPA Id CAC003062245

H46
NW
< 1/8
0.117 mi.
619 ft.

Relative:
Lower

JOE HENSLEY
2629 LINDENTREE LANE
SANTA CLARA, CA 95051

RCRA NonGen / NLR **1027453883**
E MANIFEST **CAC003191960**

Click here for full text details

RCRA NonGen / NLR
EPA Id CAC003191960

I47
SSE
< 1/8
0.123 mi.
651 ft.

Relative:
Higher

CLASSIC CLEANERS
220 SARATOGA AVENUE
SANTA CLARA, CA 95050

RCRA-SQG **1004678455**
CPS-SLIC **CAR000109322**
CERS HAZ WASTE
FINDS
ECHO
DRYCLEANERS
EMI
HWTS
HAZNET
CERS

Click here for full text details

RCRA-SQG
EPA Id CAR000109322

CPS-SLIC
Facility Status Open - Verification Monitoring
Facility Id 43S0953
Global Id SL608592510

Click here to access the California GeoTracker records for this facility

FINDS
Registry ID: 110001158773
Registry ID: 110071431330

ECHO
Registry ID 110001158773

DRYCLEANERS

CLASSIC CLEANERS (Continued) **1004678455**

EPA Id CAR000109322
EPA Id CAL000311295
EPA Id CAD077185254

EMI
Facility Id 8190
Facility Id 812

HAZNET
GEPAID CAR000109322

I48
SSE
< 1/8
0.123 mi.
651 ft.

Relative:
Higher

ZHIFENG ZHANG DBA CLASSIC CLEANERS **DRYCLEANERS** **S126104770**
220 SARATOGA AVE **HWTS** **N/A**
SANTA CLARA, CA 95050

Click here for full text details

DRYCLEANERS
EPA Id CAL000436706

I49
SSE
< 1/8
0.123 mi.
651 ft.

Relative:
Higher

LA JOLLA MANAGEMENT COMPANY **RCRA NonGen / NLR** **1027690462**
220 SARATOGA AVENUE **CAC003232937**
SANTA CLARA, CA 95050

Click here for full text details

RCRA NonGen / NLR
EPA Id CAC003232937

I50
SSE
< 1/8
0.123 mi.
651 ft.

Relative:
Higher

CLASSIC CLEANERS **RCRA NonGen / NLR** **1024868104**
220 SARATOGA AVE **CAL000436706**
SANTA CLARA, CA 95050

Click here for full text details

RCRA NonGen / NLR
EPA Id CAL000436706

I51
SSE
< 1/8
0.123 mi.
651 ft.

Relative:
Higher

CLASSIC CLEANERS **RCRA NonGen / NLR** **1027075875**
220 SARATOGA AVENUE **CAC003147636**
SANTA CLARA, CA 95050

Click here for full text details

RCRA NonGen / NLR
EPA Id CAC003147636

I52
SSE
< 1/8
0.123 mi.
651 ft.

Relative:
Higher

CLASSIC CLEANERS
220 SARATOGA AVE
SANTA CLARA, CA 95050

EDR Hist Cleaner

1018486241
N/A

Click here for full text details

F53
ENE
1/8-1/4
0.128 mi.
677 ft.

Relative:
Higher

SHIYANG GONG
464 FERNANDEZ COURT
SANTA CLARA, CA 95050

RCRA NonGen / NLR

1031037374
CAC003263439

Click here for full text details

RCRA NonGen / NLR
EPA Id CAC003263439

H54
NW
1/8-1/4
0.134 mi.
709 ft.

Relative:
Lower

LIZ HIRATA
2620 PEPPERWOOD LANE
SANTA CLARA, CA 95051

RCRA NonGen / NLR
E MANIFEST

1027465077
CAC003203808

Click here for full text details

RCRA NonGen / NLR
EPA Id CAC003203808

E55
WSW
1/8-1/4
0.138 mi.
728 ft.

Relative:
Higher

JUDY NADLER-SR79836
362 LESTER CT
SANTA CLARA, CA 95051

RCRA NonGen / NLR
E MANIFEST

1025861906
CAC003042601

Click here for full text details

RCRA NonGen / NLR
EPA Id CAC003042601

56
ESE
1/8-1/4
0.151 mi.
799 ft.

Relative:
Higher

BLACKWELL, DEBBIE
2361 DONNER PLACE
SANTA CLARA, CA 95050

RCRA NonGen / NLR
E MANIFEST

1027522575
CAC003214936

Click here for full text details

RCRA NonGen / NLR
EPA Id CAC003214936

J57
ENE
1/8-1/4
0.153 mi.
809 ft.

Relative:
Lower

ROBERT LUNETTA
469 FERNANDEZ CT
SANTA CLARA, CA 95050

RCRA NonGen / NLR
E MANIFEST

1025854506
CAC003034734

Click here for full text details

RCRA NonGen / NLR
EPA Id CAC003034734

K58
NE
1/8-1/4
0.155 mi.
821 ft.

Relative:
Lower

JONES, DAVID
2423 GOLF LINKS CIR
SANTA CLARA, CA 95050

RCRA NonGen / NLR
E MANIFEST

1025850788
CAC003030888

Click here for full text details

RCRA NonGen / NLR
EPA Id CAC003030888

59
SW
1/8-1/4
0.161 mi.
849 ft.

Relative:
Higher

LINDA GLYNN
332 LESTER CT.
SANTA CLARA, CA 95051

RCRA NonGen / NLR

1031037695
CAC003263794

Click here for full text details

RCRA NonGen / NLR
EPA Id CAC003263794

G60
East
1/8-1/4
0.164 mi.
866 ft.

Relative:
Higher

SHARON REA
2324 PRUNERIDGE AVENUE
SANTA CLARA, CA 95050

RCRA NonGen / NLR

1026809674
CAC003122064

Click here for full text details

RCRA NonGen / NLR
EPA Id CAC003122064

K61
NNE
1/8-1/4
0.170 mi.
895 ft.

Relative:
Lower

JOHN BURGE
2435 GOLF LINKS CIRCLE
SANTA CLARA, CA 95050

RCRA NonGen / NLR
E MANIFEST

1026168345
CAC003068390

Click here for full text details

RCRA NonGen / NLR
EPA Id CAC003068390

J62
ENE
1/8-1/4
0.177 mi.
932 ft.

Relative:
Lower

GARIA, ANTHONY
442 CYPRESS AVENUE
SANTA CLARA, CA 95050

RCRA NonGen / NLR **1024746548**
CAC002966320

Click here for full text details

RCRA NonGen / NLR
EPA Id CAC002966320

63
ESE
1/8-1/4
0.190 mi.
1005 ft.

Relative:
Higher

MERLEY CONRADO
221 HAROLD AVE
SANTA CLARA, CA 95050

RCRA NonGen / NLR **1025845634**
E MANIFEST **CAC003025256**

Click here for full text details

RCRA NonGen / NLR
EPA Id CAC003025256

L64
WNW
1/8-1/4
0.199 mi.
1053 ft.

Relative:
Lower

SUMNICHT, PETER
2678 LINDENTREE LANE
SANTA CLARA, CA 95051

RCRA NonGen / NLR **1031051401**
CAC003278701

Click here for full text details

RCRA NonGen / NLR
EPA Id CAC003278701

M65
SE
1/8-1/4
0.201 mi.
1062 ft.

Relative:
Higher

SYLVIE SHAO
3586 LONDONDERRY DRIVE
SANTA CLARA, CA 95050

RCRA NonGen / NLR **1027212343**
E MANIFEST **CAC003176834**

Click here for full text details

RCRA NonGen / NLR
EPA Id CAC003176834

M66
SE
1/8-1/4
0.214 mi.
1131 ft.

Relative:
Higher

APARNA RAMCHANDRAN
3591 FOREST AVENUE
SANTA CLARA, CA 95050

RCRA NonGen / NLR **1024753248**
E MANIFEST **CAC002973060**

Click here for full text details

RCRA NonGen / NLR
EPA Id CAC002973060

L67
WNW
1/8-1/4
0.220 mi.
1159 ft.

Relative:
Higher

FRANCIS KMAK
2687 BIRCHTREE LANE
SANTA CLARA, CA 95051

RCRA NonGen / NLR
E MANIFEST

1026712877
CAC003101146

Click here for full text details

RCRA NonGen / NLR
EPA Id CAC003101146

68
SSE
1/8-1/4
0.220 mi.
1163 ft.

Relative:
Higher

WELL 10

SANTA CLARA, CA

PFAS

S127521542
N/A

Click here for full text details

N69
South
1/8-1/4
0.221 mi.
1166 ft.

Relative:
Higher

ORCHARD
166 SARATOGA AVENUE
SANTA CLARA, CA 95051

SWEEPS UST
CA FID UST

S101594657
N/A

Click here for full text details

SWEEPS UST
Status A
Tank Status A
Comp Number 15758

CA FID UST
Facility Id 43012266
Status A

N70
South
1/8-1/4
0.221 mi.
1166 ft.

Relative:
Higher

BAYTO
166 SARATOGA AVENUE
SANTA CLARA, CA 95051

HIST UST
HWTS
HAZNET
NPDES
CIWQS

U001601865
N/A

Click here for full text details

HIST UST
Facility Id 00000015758

HAZNET
GEPAID CAC002833240

71
SW
1/8-1/4
0.229 mi.
1211 ft.

Relative:
Higher

MARTIN SPERGEL
2636 ESTELLA DRIVE
SANTA CLARA, CA 95051

RCRA NonGen / NLR **1028899177**
CAC003260879

Click here for full text details

RCRA NonGen / NLR
EPA Id CAC003260879

72
ENE
1/8-1/4
0.237 mi.
1252 ft.

Relative:
Lower

WESTWOOD ELEMENTARY SCHOOL
435 SARATOGA AVENUE
SANTA CLARA, CA 95050

ENVIROSTOR **S112917668**
SCH **N/A**
HWTS
HAZNET

Click here for full text details

ENVIROSTOR
Facility Id 60003505
Status Active

SCH
Facility Id 60003505
Status Active

HAZNET
GEPAID CAC002385324

73
SSW
1/4-1/2
0.340 mi.
1794 ft.

Relative:
Higher

SARATOGA KEYSTONE LLC
80 SARATOGA AVE
SANTA CLARA, CA 95051

CPS-SLIC **S123587524**
HWTS **N/A**
HAZNET
CERS

Click here for full text details

CPS-SLIC
Facility Status Open - Site Assessment
Global Id T10000021412

Click here to access the California GeoTracker records for this facility

HAZNET
GEPAID CAC002684262

O74
South
1/4-1/2
0.400 mi.
2113 ft.

Relative:
Higher

FRONTIER FORD
3701 STEVENS CREEK BLVD
SANTA CLARA, CA 95051

UST FINDER **1028181716**
UST FINDER RELEASE **N/A**

Click here for full text details

O75
South
1/4-1/2
0.400 mi.
2113 ft.

Relative:
Higher

FRONTIER FORD - STEVENS GREEK BLVD
3701 STEVENS CREEK BLVD
SANTA CLARA, CA 95051

Click here for full text details

Database(s): RCRA-SQG, LUST, AST, CERS HAZ WASTE, SWEEPS UST, HIST UST, CERS TANKS, CA FID UST, FINDS, ECHO, Cortese, HWTS, HAZNET, CERS, E MANIFEST

EDR ID Number: 1000322337
EPA ID Number: CAD981170822

RCRA-SQG
EPA Id CAD981170822

LUST
Facility Status Case Closed
Status Completed - Case Closed
Facility Id 43-0617
Global Id T0608500651
date9 12/11/1995

SWEEPS UST
Status A
Tank Status A
Comp Number 91168

HIST UST
Facility Id 00000044911
Facility Id 00000049384

CA FID UST
Facility Id 43000767
Status A

FINDS
Registry ID: 110002681367

ECHO
Registry ID 110002681367

Cortese
Cleanup Status COMPLETED - CASE CLOSED

HAZNET

FRONTIER FORD - STEVENS GREEK BLVD (Continued) **1000322337**

GEPAID CAD981170822

P76
SSE
1/4-1/2
0.418 mi.
2207 ft.

Relative:
Higher

DEUCES CAR WASH
3657 STEVENS CREEK BLVD
SANTA CLARA, CA 95051

LUST
HIST LUST
HIST UST
Cortese

U001601879
N/A

Click here for full text details

LUST
Facility Status Case Closed
date9 7/26/2004
date9 11/10/1994

HIST LUST
SCVWD ID 07S1W15E01
SCVWD ID 07S1W15E02

HIST UST
Facility Id 00000053038

Cortese
Cleanup Status COMPLETED - CASE CLOSED

P77
SSE
1/4-1/2
0.418 mi.
2207 ft.

Relative:
Higher

SAN TOMAS EXPRESS CAR WASH
3657 STEVENS CREEK BLVD
SANTA CLARA, CA 95050

UST FINDER RELEASE

1029101854
N/A

Click here for full text details

P78
SSE
1/4-1/2
0.418 mi.
2207 ft.

Relative:
Higher

DEUCES CAR WASH
3657 STEVENS CREEK BLVD
SANTA CLARA, CA 95051

UST FINDER RELEASE

1028948442
N/A

Click here for full text details

P79
SSE
1/4-1/2
0.418 mi.
2207 ft.

Relative:
Higher

SAN TOMAS EXPRESS CAR WASH
3657 STEVENS CREEK BLVD
SANTA CLARA, CA 95050

LUST
HIST CORTESE
CERS

S103655604
N/A

Click here for full text details

LUST
Date Closed 11/10/1994

SAN TOMAS EXPRESS CAR WASH (Continued) **S103655604**

Date Closed 07/26/2004
Status Completed - Case Closed
Global Id T0608501193
Global Id T0608502294
SCVWD ID 07S1W15E01F
SCVWD ID 07S1W15E02F

HIST CORTESE
Reg Id 43-1209

Q80
SSW
1/4-1/2
0.456 mi.
2406 ft.

Relative:
Higher

EXXON **UST FINDER RELEASE** **1028955574**
3895 STEVENS CREEK BLVD **N/A**
SANTA CLARA, CA 95051

Click here for full text details

Q81
SSW
1/4-1/2
0.456 mi.
2406 ft.

Relative:
Higher

EXXON #7-3521 **LUST** **S103881209**
3895 STEVENS CREEK BLVD **HIST LUST** **N/A**
SANTA CLARA, CA 95050 **Cortese**
HIST CORTESE
CERS

Click here for full text details

LUST
Date Closed 07/15/1994
Facility Status Case Closed
Status Completed - Case Closed
Facility Id 43-0530
Global Id T0608525076
Global Id T0608500572
SCVWD ID 07S1W16H01F
date9 7/15/1994

HIST LUST
SCVWD ID 07S1W16H01

Cortese
Cleanup Status COMPLETED - CASE CLOSED

HIST CORTESE
Reg Id 43-0530

Q82
SSW
1/4-1/2
0.456 mi.
2406 ft.

Relative:
Higher

EXXON #7-3521
3895 STEVENS CREEK BLVD
SANTA CLARA, CA 95050

Click here for full text details

UST FINDER RELEASE

1028954187
N/A

83
SSE
1/4-1/2
0.463 mi.
2445 ft.

Relative:
Higher

FRONTIER FORD
3701 STEVENS CREEK
SAN JOSE, CA

Click here for full text details

HIST CORTESE
Reg Id 43-0617

HIST CORTESE

S105026291
N/A

R84
South
1/4-1/2
0.472 mi.
2490 ft.

Relative:
Higher

TEXACO
3690 STEVENS CREEK
SAN JOSE, CA 95117

Click here for full text details

LUST
SCVWD ID 07S1W15M01F

HIST UST
Facility Id 00000016074

HIST CORTESE
Reg Id 43-1452

LUST
HIST UST
HIST CORTESE

U001602977
N/A

R85
South
1/4-1/2
0.488 mi.
2577 ft.

Relative:
Higher

TEXACO - 3690 STEVENS CREEK
3690 STEVENS CREEK BLVD.
SAN JOSE, CA 95117

Click here for full text details

UST FINDER RELEASE

1029115642
N/A

R86
South
1/4-1/2
0.488 mi.
2577 ft.

Relative:
Higher

TEXACO
3690 STEVENS CREEK BLVD AND BOYN
SAN JOSE, CA 95128

Click here for full text details

LUST

LUST
HIST LUST
HIST UST
Cortese
EMI
HWTS
HAZNET
CERS

S105033629
N/A

TEXACO (Continued) **S105033629**

Facility Status Pollution Characterization
Status Open - Remediation
Global Id T0608501423

HIST LUST
SCVWD ID 07S1W15M01

Cortese
Cleanup Status OPEN - REMEDIATION

EMI
Facility Id 4058

HAZNET
GEPAID CAP000271528

87
NW
1/2-1
0.710 mi.
3751 ft.

Relative:
Lower

ARCO STATION #2153 **Notify 65** **S100178797**
2800 HOMESTEAD ROAD **N/A**
SANTA CLARA, CA 93107

Click here for full text details

88
ESE
1/2-1
0.832 mi.
4394 ft.

Relative:
Higher

VANDERBILT **ENVIROSTOR** **S106568333**
90 WINCHESTER BLVD **VCP** **N/A**
SANTA CLARA, CA 95050 **CIWQS**

Click here for full text details

ENVIROSTOR
Facility Id 43010031
Status Certified

VCP
Facility Id 43010031
Status Certified

GOVERNMENT RECORDS SEARCHED / DATA CURRENCY TRACKING

St	Acronym	Full Name	Government Agency	Gov Date	Arvl. Date	Active Date
CA	AQUEOUS FOAM	Former Fire Training Facility Assessments Listing	State Water Resources Control Board	03/04/2024	03/05/2024	05/28/2024
CA	AST	Aboveground Petroleum Storage Tank Facilities	California Environmental Protection Agency	07/06/2016	07/12/2016	09/19/2016
CA	BROWNFIELDS	Considered Brownfieds Sites Listing	State Water Resources Control Board	03/19/2024	03/19/2024	06/10/2024
CA	CA BOND EXP. PLAN	Bond Expenditure Plan	Department of Health Services	01/01/1989	07/27/1994	08/02/1994
CA	CA FID UST	Facility Inventory Database	California Environmental Protection Agency	10/31/1994	09/05/1995	09/29/1995
CA	CDL	Clandestine Drug Labs	Department of Toxic Substances Control	12/31/2022	03/21/2024	06/12/2024
CA	CERS	CalEPA Regulated Site Portal Data	California Environmental Protection Agency	01/16/2024	01/16/2024	04/03/2024
CA	CERS HAZ WASTE	California Environmental Reporting System Hazardous Waste	CalEPA	01/16/2024	01/16/2024	04/03/2024
CA	CERS TANKS	California Environmental Reporting System (CERS) Tanks	California Environmental Protection Agency	01/16/2024	01/16/2024	04/03/2024
CA	CHMIRS	California Hazardous Material Incident Report System	Office of Emergency Services	12/31/2023	01/23/2024	04/09/2024
CA	CHROME PLATING	Chrome Plating Facilities Listing	State Water Resources Control Board	03/04/2024	03/05/2024	05/28/2024
CA	CIWQS	California Integrated Water Quality System	State Water Resources Control Board	02/26/2024	02/27/2024	05/14/2024
CA	CORTESE	"Cortese" Hazardous Waste & Substances Sites List	CAL EPA/Office of Emergency Information	03/19/2024	03/19/2024	06/11/2024
CA	CPS-SLIC	Statewide SLIC Cases (GEOTRACKER)	State Water Resources Control Board	03/04/2024	03/05/2024	05/24/2024
CA	CUPA LIV-PLE	CUPA Facility Listing	Livermore-Pleasanton Fire Department	02/14/2024	02/21/2024	05/08/2024
CA	DEED	Deed Restriction Listing	DTSC and SWRCB	02/26/2024	02/27/2024	05/14/2024
CA	DRYCLEAN AMADOR	Amador Air District Drycleaner Facility Listing	Amador Air Quality Management District	04/26/2023	04/27/2023	07/13/2023
CA	DRYCLEAN AVAQMD	Antelope Valley Air Quality Management District Drycleaner L	Antelope Valley Air Quality Management Distri	02/26/2024	02/27/2024	05/15/2024
CA	DRYCLEAN BAY AREA	Bay Area Air Quality Management District Drycleaner Facility	Bay Area Air Quality Management District	02/20/2019	05/30/2019	05/01/2023
CA	DRYCLEAN BUTTE	Butte County Air Quality Management DistrictDrycleaner Facil	Butte County Air Quality Management District	04/25/2023	10/18/2023	01/16/2024
CA	DRYCLEAN CALAVERAS	Calaveras County Environmental Management Agency Drycleaner	Calaveras County Environmental Management Age	06/17/2019	06/19/2019	05/01/2023
CA	DRYCLEAN EAST KERN	Eastern Kern Air Pollution Control District District Dryclea	Eastern Kern Air Pollution Control District	01/12/2023	04/26/2023	07/14/2023
CA	DRYCLEAN FEATHER RVR	Feather River Air Quality Management District Drycleaner Fac	Feather River Air Quality Management District	03/08/2023	03/09/2023	06/05/2023
CA	DRYCLEAN GLENN	Glenn County Air Pollution Control District Drycleaner Facil	Glenn County Air Pollution Control District	01/08/2024	01/10/2024	03/27/2024
CA	DRYCLEAN GRANT	Grant Recipients List	California Air Resources Board	12/31/2021	01/26/2024	04/16/2024
CA	DRYCLEAN IMPERIAL	Imperial County Air Pollution Control District Drycleaner Fa	Imperial County Air Pollution Control Distric	04/25/2023	04/26/2023	07/14/2023
CA	DRYCLEAN LAKE	Lake County Air Quality Management District Drycleaner Facil	Lake County Air Quality Management District	02/15/2024	02/16/2024	05/02/2024
CA	DRYCLEAN MENDOCINO	Mendocino County Air Quality Management District Drycleaner	Mendocino County Air Quality Management Distr	02/26/2024	02/28/2024	05/15/2024
CA	DRYCLEAN MOJAVE	Mojave Desert Air Quality Management District Drycleaner Fac	Mojave Desert Air Quality Management District	04/15/2024	04/17/2024	04/24/2024
CA	DRYCLEAN MONTERY BAY	Monterey Bay Air Quality Management District Drycleaner Faci	Monterey Bay Air Quality Management District	01/03/2024	01/05/2024	03/20/2024
CA	DRYCLEAN N COAST	North Coast Unified Air Quality Management District Dryclean	North Coast Unified Air Quality Management Di	11/30/2016	04/19/2019	05/01/2023
CA	DRYCLEAN N SIERRA	Northern Sierra Air Quality Management District Drycleaner F	Northern Sierra Air Quality Management Distri	05/07/2019	05/07/2019	05/01/2023
CA	DRYCLEAN N SONOMA	Norther Sonoma County County Air Pollution Control District	Santa Barbara County Air Pollution Control Di	01/05/2024	01/10/2024	03/27/2024
CA	DRYCLEAN PLACER	Placer County Air Quality Management District Drycleaner Fac	Placer County Air Quality Management District	05/15/2023	05/17/2023	08/14/2023
CA	DRYCLEAN SACRAMENTO	Sacramento Metropolitan Air Quality Management DistrictDrycl	Sacramento Metropolitan Air Quality Managemen	01/03/2024	01/10/2024	03/27/2024
CA	DRYCLEAN SAN DIEGO	San Diego County Air Pollution Control District Drycleaner F	San Diego County Air Pollution Control Distri	03/19/2024	03/21/2024	04/12/2024
CA	DRYCLEAN SAN JOAQUIN	San Joaquin Valley Air Pollution Control District District D	San Joaquin Valley Air Pollution Control Dist	01/04/2024	01/04/2024	03/21/2024
CA	DRYCLEAN SAN LUIS OB	San Luis Obispo County Air Pollution Control District Drycle	San Luis Obispo County Air Pollution Control	01/03/2024	01/04/2024	03/20/2024
CA	DRYCLEAN SANTA BARB	Santa Barbara County Air Pollution Control District Dryclean	Santa Barbara County Air Pollution Control Di	02/19/2019	04/17/2019	05/01/2023
CA	DRYCLEAN SHASTA	Shasta County Air Quality Management District District Drycl	Shasta County Air Quality Management District	04/26/2023	04/27/2023	07/14/2023
CA	DRYCLEAN SOUTH COAST	South Coast Air Quality Management District Drycleaner Listi	South Coast Air Quality Management District	02/20/2024	02/22/2024	05/08/2024
CA	DRYCLEAN TEHAMA	Tehama County Air Pollution Control District Drycleaner Faci	Tehama County Air Pollution Control District	04/24/2019	04/24/2019	05/01/2023
CA	DRYCLEAN VENTURA	Drycleaner Facility Listing	Ventura County Air Pollution Control District	01/04/2024	01/16/2024	02/08/2024
CA	DRYCLEAN YOLO-SOLANO	Yolo-Solano Air Quality Management District Drycleaner Facil	Yolo-Solano Air Quality Management District	01/04/2024	01/05/2024	03/20/2024
CA	DRYCLEANERS	Cleaner Facilities	Department of Toxic Substance Control	04/02/2024	04/05/2024	04/15/2024
CA	EMI	Emissions Inventory Data	California Air Resources Board	12/31/2021	06/09/2023	08/30/2023
CA	ENF	Enforcement Action Listing	State Water Resoruces Control Board	01/16/2024	01/16/2024	04/03/2024

GOVERNMENT RECORDS SEARCHED / DATA CURRENCY TRACKING

St	Acronym	Full Name	Government Agency	Gov Date	Arvl. Date	Active Date
CA	ENVIROSTOR	EnviroStor Database	Department of Toxic Substances Control	01/22/2024	01/23/2024	04/08/2024
CA	FIN ASSURANCE 1	Financial Assurance Information Listing	Department of Toxic Substances Control	04/12/2024	04/12/2024	07/09/2024
CA	FIN ASSURANCE 2	Financial Assurance Information Listing	California Integrated Waste Management Board	02/07/2024	02/28/2024	05/15/2024
CA	HAULERS	Registered Waste Tire Haulers Listing	Integrated Waste Management Board	04/04/2024	04/05/2024	04/15/2024
CA	HAZNET	Facility and Manifest Data	California Environmental Protection Agency	12/31/2023	04/04/2024	06/26/2024
CA	HIST CAL-SITES	Calsites Database	Department of Toxic Substance Control	08/08/2005	08/03/2006	08/24/2006
CA	HIST CORTESE	Hazardous Waste & Substance Site List	Department of Toxic Substances Control	04/01/2001	01/22/2009	04/08/2009
CA	HIST UST	Hazardous Substance Storage Container Database	State Water Resources Control Board	10/15/1990	01/25/1991	02/12/1991
CA	HWP	EnviroStor Permitted Facilities Listing	Department of Toxic Substances Control	02/07/2024	02/07/2024	02/07/2024
CA	HWT	Registered Hazardous Waste Transporter Database	Department of Toxic Substances Control	04/02/2024	04/04/2024	06/26/2024
CA	HWTS	Hazardous Waste Tracking System	Department of Toxic Substances Control	01/26/2024	01/30/2024	04/17/2024
CA	ICE	Inspection, Compliance and Enforcement	Department of Toxic Subsances Control	02/07/2024	02/07/2024	02/07/2024
CA	LDS	Land Disposal Sites Listing (GEOTRACKER)	State Water Qualilty Control Board	03/04/2024	03/05/2024	05/24/2024
CA	LIENS	Environmental Liens Listing	Department of Toxic Substances Control	02/26/2024	02/27/2024	05/15/2024
CA	LUST	Leaking Underground Fuel Tank Report (GEOTRACKER)	State Water Resources Control Board	03/04/2024	03/05/2024	05/24/2024
CA	LUST REG 1	Active Toxic Site Investigation	California Regional Water Quality Control Boa	02/01/2001	02/28/2001	03/29/2001
CA	LUST REG 2	Fuel Leak List	California Regional Water Quality Control Boa	09/30/2004	10/20/2004	11/19/2004
CA	LUST REG 3	Leaking Underground Storage Tank Database	California Regional Water Quality Control Boa	05/19/2003	05/19/2003	06/02/2003
CA	LUST REG 4	Underground Storage Tank Leak List	California Regional Water Quality Control Boa	09/07/2004	09/07/2004	10/12/2004
CA	LUST REG 5	Leaking Underground Storage Tank Database	California Regional Water Quality Control Boa	07/01/2008	07/22/2008	07/31/2008
CA	LUST REG 6L	Leaking Underground Storage Tank Case Listing	California Regional Water Quality Control Boa	09/09/2003	09/10/2003	10/07/2003
CA	LUST REG 6V	Leaking Underground Storage Tank Case Listing	California Regional Water Quality Control Boa	06/07/2005	06/07/2005	06/29/2005
CA	LUST REG 7	Leaking Underground Storage Tank Case Listing	California Regional Water Quality Control Boa	02/26/2004	02/26/2004	03/24/2004
CA	LUST REG 8	Leaking Underground Storage Tanks	California Regional Water Quality Control Boa	02/14/2005	02/15/2005	03/28/2005
CA	LUST REG 9	Leaking Underground Storage Tank Report	California Regional Water Quality Control Boa	03/01/2001	04/23/2001	05/21/2001
CA	MCS	Military Cleanup Sites Listing (GEOTRACKER)	State Water Resources Control Board	03/04/2024	03/05/2024	05/24/2024
CA	MILITARY PRIV SITES	Military Privatized Sites (GEOTRACKER)	State Water Resources Control Board	03/04/2024	03/05/2024	05/24/2024
CA	MILITARY UST SITES	Military UST Sites (GEOTRACKER)	State Water Resources Control Board	03/04/2024	03/05/2024	05/24/2024
CA	MINES	Mines Site Location Listing	Department of Conservation	03/04/2024	03/05/2024	05/28/2024
CA	MWMP	Medical Waste Management Program Listing	Department of Public Health	01/23/2024	02/27/2024	05/16/2024
CA	NON-CASE INFO	Non-Case Information Sites (GEOTRACKER)	State Water Resources Control Board	03/04/2024	03/05/2024	05/24/2024
CA	NOTIFY 65	Proposition 65 Records	State Water Resources Control Board	03/08/2024	03/08/2024	05/29/2024
CA	NPDES	NPDES Permits Listing	State Water Resources Control Board	02/05/2024	02/06/2024	04/25/2024
CA	OTHER OIL GAS	Other Oil & Gas Projects Sites (GEOTRACKER)	State Water Resources Control Board	03/04/2024	03/05/2024	05/24/2024
CA	PEST LIC	Pesticide Regulation Licenses Listing	Department of Pesticide Regulation	02/26/2024	02/27/2024	05/17/2024
CA	PFAS	PFAS Contamination Site Location Listing	State Water Resources Control Board	03/04/2024	03/06/2024	05/29/2024
CA	PROC	Certified Processors Database	Department of Conservation	03/04/2024	03/05/2024	05/28/2024
CA	PROD WATER PONDS	Produced Water Ponds Sites (GEOTRACKER)	State Water Resources Control Board	03/04/2024	03/05/2024	05/24/2024
CA	PROJECT	Project Sites (GEOTRACKER)	State Water Resources Control Board	03/04/2024	03/05/2024	05/24/2024
CA	RESPONSE	State Response Sites	Department of Toxic Substances Control	01/22/2024	01/23/2024	04/08/2024
CA	RGA LF	Recovered Government Archive Solid Waste Facilities List	Department of Resources Recycling and Recover		07/01/2013	01/13/2014
CA	RGA LUST	Recovered Government Archive Leaking Underground Storage Tan	State Water Resources Control Board		07/01/2013	12/30/2013
CA	SAMPLING POINT	Sampling Point ? Public Sites (GEOTRACKER)	State Water Resources Control Board	03/04/2024	03/05/2024	05/24/2024
CA	SAN FRANCISCO AST	Aboveground Storage Tank Site Listing	San Francisco County Department of Public Hea	02/01/2024	02/01/2024	04/24/2024
CA	SAN JOSE HAZMAT	Hazardous Material Facilities	City of San Jose Fire Department	11/03/2020	11/05/2020	01/26/2021
CA	SCH	School Property Evaluation Program	Department of Toxic Substances Control	01/22/2024	01/23/2024	04/08/2024
CA	SLIC REG 1	Active Toxic Site Investigations	California Regional Water Quality Control Boa	04/03/2003	04/07/2003	04/25/2003

GOVERNMENT RECORDS SEARCHED / DATA CURRENCY TRACKING

St	Acronym	Full Name	Government Agency	Gov Date	Arvl. Date	Active Date
CA	SLIC REG 2	Spills, Leaks, Investigation & Cleanup Cost Recovery Listing	Regional Water Quality Control Board San Fran	09/30/2004	10/20/2004	11/19/2004
CA	SLIC REG 3	Spills, Leaks, Investigation & Cleanup Cost Recovery Listing	California Regional Water Quality Control Boa	05/18/2006	05/18/2006	06/15/2006
CA	SLIC REG 4	Spills, Leaks, Investigation & Cleanup Cost Recovery Listing	Region Water Quality Control Board Los Angele	11/17/2004	11/18/2004	01/04/2005
CA	SLIC REG 5	Spills, Leaks, Investigation & Cleanup Cost Recovery Listing	Regional Water Quality Control Board Central	04/01/2005	04/05/2005	04/21/2005
CA	SLIC REG 6L	SLIC Sites	California Regional Water Quality Control Boa	09/07/2004	09/07/2004	10/12/2004
CA	SLIC REG 6V	Spills, Leaks, Investigation & Cleanup Cost Recovery Listing	Regional Water Quality Control Board, Victorv	05/24/2005	05/25/2005	06/16/2005
CA	SLIC REG 7	SLIC List	California Regional Quality Control Board, Co	11/24/2004	11/29/2004	01/04/2005
CA	SLIC REG 8	Spills, Leaks, Investigation & Cleanup Cost Recovery Listing	California Region Water Quality Control Board	04/03/2008	04/03/2008	04/14/2008
CA	SLIC REG 9	Spills, Leaks, Investigation & Cleanup Cost Recovery Listing	California Regional Water Quality Control Boa	09/10/2007	09/11/2007	09/28/2007
CA	SPILLS 90	SPILLS90 data from FirstSearch	FirstSearch	06/06/2012	01/03/2013	02/22/2013
CA	SWEEPS UST	SWEEPS UST Listing	State Water Resources Control Board	06/01/1994	07/07/2005	08/11/2005
CA	SWF/LF (SWIS)	Solid Waste Information System	Department of Resources Recycling and Recover	02/05/2024	02/06/2024	04/26/2024
CA	SWRCY	Recycler Database	Department of Conservation	03/04/2024	03/05/2024	05/28/2024
CA	TOXIC PITS	Toxic Pits Cleanup Act Sites	State Water Resources Control Board	07/01/1995	08/30/1995	09/26/1995
CA	UIC	UIC Listing	Deaprtment of Conservation	03/04/2024	03/05/2024	05/28/2024
CA	UIC GEO	Underground Injection Control Sites (GEOTRACKER)	State Water Resource Control Board	03/04/2024	03/05/2024	05/24/2024
CA	UST	Active UST Facilities	SWRCB	03/04/2024	03/05/2024	05/29/2024
CA	UST CLOSURE	Proposed Closure of Underground Storage Tank (UST) Cases	State Water Resources Control Board	02/13/2024	03/05/2024	06/03/2024
CA	VCP	Voluntary Cleanup Program Properties	Department of Toxic Substances Control	01/22/2024	01/23/2024	04/08/2024
CA	WASTEWATER PITS	Oil Wastewater Pits Listing	RWQCB, Central Valley Region	02/11/2021	07/01/2021	09/29/2021
CA	WDR	Waste Discharge Requirements Listing	State Water Resources Control Board	03/04/2024	03/05/2024	05/28/2024
CA	WDS	Waste Discharge System	State Water Resources Control Board	06/19/2007	06/20/2007	06/29/2007
CA	WELL STIM PROJ	Well Stimulation Project (GEOTRACKER)	State Water Resources Control Board	03/04/2024	03/05/2024	05/24/2024
CA	WIP	Well Investigation Program Case List	Los Angeles Water Quality Control Board	07/03/2009	07/21/2009	08/03/2009
CA	WMUDS/SWAT	Waste Management Unit Database	State Water Resources Control Board	04/01/2000	04/10/2000	05/10/2000
US	2020 COR ACTION	2020 Corrective Action Program List	Environmental Protection Agency	09/30/2017	05/08/2018	07/20/2018
US	ABANDONED MINES	Abandoned Mines	Department of Interior	03/18/2024	03/19/2024	06/06/2024
US	AQUEOUS FOAM NRC	Aqueous Foam Related Incidents Listing	Environmental Protection Agency	12/28/2023	12/28/2023	03/04/2024
US	BIOSOLIDS	ICIS-NPDES Biosolids Facility Data	Environmental Protection Agency	12/31/2023	01/03/2024	01/16/2024
US	BRS	Biennial Reporting System	EPA/NTIS	12/31/2021	03/09/2023	03/20/2023
US	COAL ASH DOE	Steam-Electric Plant Operation Data	Department of Energy	12/31/2022	11/27/2023	02/22/2024
US	COAL ASH EPA	Coal Combustion Residues Surface Impoundments List	Environmental Protection Agency	01/12/2017	03/05/2019	11/11/2019
US	CONSENT	Superfund (CERCLA) Consent Decrees	Department of Justice, Consent Decree Library	03/31/2024	04/19/2024	06/26/2024
US	CORRACTS	Corrective Action Report	EPA	06/03/2024	06/07/2024	06/20/2024
US	DEBRIS REGION 9	Torres Martinez Reservation Illegal Dump Site Locations	EPA, Region 9	01/12/2009	05/07/2009	09/21/2009
US	DOCKET HWC	Hazardous Waste Compliance Docket Listing	Environmental Protection Agency	05/06/2021	05/21/2021	08/11/2021
US	DOD	Department of Defense Sites	USGS	06/07/2021	07/13/2021	03/09/2022
US	DOT OPS	Incident and Accident Data	Department of Transporation, Office of Pipeli	01/02/2020	01/28/2020	04/17/2020
US	Delisted NPL	National Priority List Deletions	EPA	05/22/2024	06/03/2024	06/26/2024
US	E MANIFEST	Hazardous Waste Electronic Manifest System	Environmental Protection Agency	07/24/2023	04/18/2024	06/06/2024
US	ECHO	Enforcement & Compliance History Information	Environmental Protection Agency	12/17/2023	12/28/2023	03/04/2024
US	EDR Hist Auto	EDR Exclusive Historical Auto Stations	EDR, Inc.			
US	EDR Hist Cleaner	EDR Exclusive Historical Cleaners	EDR, Inc.			
US	EDR MGP	EDR Proprietary Manufactured Gas Plants	EDR, Inc.			
US	EPA WATCH LIST	EPA Watch List	Environmental Protection Agency	08/30/2013	03/21/2014	06/17/2014
US	ERNS	Emergency Response Notification System	National Response Center, United States Coast	03/13/2024	03/19/2024	06/17/2024
US	FEDERAL FACILITY	Federal Facility Site Information listing	Environmental Protection Agency	03/25/2024	03/26/2024	06/24/2024

GOVERNMENT RECORDS SEARCHED / DATA CURRENCY TRACKING

St	Acronym	Full Name	Government Agency	Gov Date	Arvl. Date	Active Date
US	FEDLAND	Federal and Indian Lands	U.S. Geological Survey	04/02/2018	04/11/2018	11/06/2019
US	FEMA UST	Underground Storage Tank Listing	FEMA	03/15/2024	03/19/2024	06/17/2024
US	FINDS	Facility Index System/Facility Registry System	EPA	02/09/2024	02/27/2024	05/24/2024
US	FTTS	FIFRA/ TSCA Tracking System - FIFRA (Federal Insecticide, Fu	EPA/Office of Prevention, Pesticides and Toxi	04/09/2009	04/16/2009	05/11/2009
US	FTTS INSP	FIFRA/ TSCA Tracking System - FIFRA (Federal Insecticide, Fu	EPA	04/09/2009	04/16/2009	05/11/2009
US	FUDS	Formerly Used Defense Sites	U.S. Army Corps of Engineers	01/30/2024	02/13/2024	04/04/2024
US	FUELS PROGRAM	EPA Fuels Program Registered Listing	EPA	02/12/2024	02/13/2024	04/04/2024
US	FUSRAP	Formerly Utilized Sites Remedial Action Program	Department of Energy	03/03/2023	03/03/2023	06/09/2023
US	HIST FTTS	FIFRA/TSCA Tracking System Administrative Case Listing	Environmental Protection Agency	10/19/2006	03/01/2007	04/10/2007
US	HIST FTTS INSP	FIFRA/TSCA Tracking System Inspection & Enforcement Case Lis	Environmental Protection Agency	10/19/2006	03/01/2007	04/10/2007
US	HMIRS	Hazardous Materials Information Reporting System	U.S. Department of Transportation	06/14/2024	06/17/2024	06/24/2024
US	ICIS	Integrated Compliance Information System	Environmental Protection Agency	11/18/2016	11/23/2016	02/10/2017
US	IHS OPEN DUMPS	Open Dumps on Indian Land	Department of Health & Human Serivces, Indian	04/01/2014	08/06/2014	01/29/2015
US	INDIAN LUST R1	Leaking Underground Storage Tanks on Indian Land	EPA Region 1	10/25/2023	01/17/2024	03/13/2024
US	INDIAN LUST R10	Leaking Underground Storage Tanks on Indian Land	EPA Region 10	10/25/2023	01/17/2024	03/13/2024
US	INDIAN LUST R4	Leaking Underground Storage Tanks on Indian Land	EPA Region 4	10/25/2023	01/17/2024	03/13/2024
US	INDIAN LUST R5	Leaking Underground Storage Tanks on Indian Land	EPA, Region 5	10/04/2023	01/17/2024	03/13/2024
US	INDIAN LUST R6	Leaking Underground Storage Tanks on Indian Land	EPA Region 6	10/25/2023	01/17/2024	03/13/2024
US	INDIAN LUST R7	Leaking Underground Storage Tanks on Indian Land	EPA Region 7	10/25/2023	01/17/2024	03/13/2024
US	INDIAN LUST R8	Leaking Underground Storage Tanks on Indian Land	EPA Region 8	10/25/2023	01/17/2024	03/13/2024
US	INDIAN LUST R9	Leaking Underground Storage Tanks on Indian Land	Environmental Protection Agency	10/25/2023	01/17/2024	03/13/2024
US	INDIAN ODI	Report on the Status of Open Dumps on Indian Lands	Environmental Protection Agency	12/31/1998	12/03/2007	01/24/2008
US	INDIAN RESERV	Indian Reservations	USGS	12/31/2014	07/14/2015	01/10/2017
US	INDIAN UST R1	Underground Storage Tanks on Indian Land	EPA, Region 1	10/24/2023	01/17/2024	03/13/2024
US	INDIAN UST R10	Underground Storage Tanks on Indian Land	EPA Region 10	10/24/2023	01/17/2024	03/13/2024
US	INDIAN UST R4	Underground Storage Tanks on Indian Land	EPA Region 4	10/24/2023	01/17/2024	03/13/2024
US	INDIAN UST R5	Underground Storage Tanks on Indian Land	EPA Region 5	10/17/2023	01/17/2024	03/13/2024
US	INDIAN UST R6	Underground Storage Tanks on Indian Land	EPA Region 6	10/24/2023	01/17/2024	03/13/2024
US	INDIAN UST R7	Underground Storage Tanks on Indian Land	EPA Region 7	10/24/2023	01/17/2024	03/13/2024
US	INDIAN UST R8	Underground Storage Tanks on Indian Land	EPA Region 8	10/24/2023	01/17/2024	03/13/2024
US	INDIAN UST R9	Underground Storage Tanks on Indian Land	EPA Region 9	10/24/2023	01/17/2024	03/13/2024
US	INDIAN VCP R1	Voluntary Cleanup Priority Listing	EPA, Region 1	07/27/2015	09/29/2015	02/18/2016
US	INDIAN VCP R7	Voluntary Cleanup Priority Lisitng	EPA, Region 7	03/20/2008	04/22/2008	05/19/2008
US	LEAD SMELTER 1	Lead Smelter Sites	Environmental Protection Agency	05/22/2024	06/03/2024	06/24/2024
US	LEAD SMELTER 2	Lead Smelter Sites	American Journal of Public Health	04/05/2001	10/27/2010	12/02/2010
US	LIENS 2	CERCLA Lien Information	Environmental Protection Agency	05/22/2024	06/03/2024	06/26/2024
US	LUCIS	Land Use Control Information System	Department of the Navy	02/14/2024	02/16/2024	04/04/2024
US	MINES MRDS	Mineral Resources Data System	USGS	08/23/2022	11/22/2022	02/28/2023
US	MINES VIOLATIONS	MSHA Violation Assessment Data	DOL, Mine Safety & Health Admi	01/02/2024	01/03/2024	01/04/2024
US	MLTS	Material Licensing Tracking System	Nuclear Regulatory Commission	01/02/2024	01/16/2024	03/13/2024
US	NPL	National Priority List	EPA	05/22/2024	06/03/2024	06/26/2024
US	NPL LIENS	Federal Superfund Liens	EPA	10/15/1991	02/02/1994	03/30/1994
US	ODI	Open Dump Inventory	Environmental Protection Agency	06/30/1985	08/09/2004	09/17/2004
US	PADS	PCB Activity Database System	EPA	03/20/2023	04/04/2023	06/09/2023
US	PCB TRANSFORMER	PCB Transformer Registration Database	Environmental Protection Agency	09/13/2019	11/06/2019	02/10/2020
US	PCS	Permit Compliance System	EPA, Office of Water	12/16/2016	01/06/2017	03/10/2017
US	PCS ENF	Enforcement data	EPA	12/31/2014	02/05/2015	03/06/2015

GOVERNMENT RECORDS SEARCHED / DATA CURRENCY TRACKING

St	Acronym	Full Name	Government Agency	Gov Date	Arvl. Date	Active Date
US	PFAS ATSDR	PFAS Contamination Site Location Listing	Department of Health & Human Services	06/24/2020	03/17/2021	11/08/2022
US	PFAS ECHO	Facilities in Industries that May Be Handling PFAS Listing	Environmental Protection Agency	12/28/2023	12/28/2023	03/04/2024
US	PFAS ECHO FIRE TRAIN	Facilities in Industries that May Be Handling PFAS Listing	Environmental Protection Agency	12/28/2023	12/28/2023	03/04/2024
US	PFAS FEDERAL SITES	Federal Sites PFAS Information	Environmental Protection Agency	12/28/2023	12/28/2023	03/04/2024
US	PFAS NPDES	Clean Water Act Discharge Monitoring Information	Environmental Protection Agency	12/28/2023	12/28/2023	03/04/2024
US	PFAS NPL	Superfund Sites with PFAS Detections Information	Environmental Protection Agency	12/28/2023	12/28/2023	03/04/2024
US	PFAS PROJECT	NORTHEASTERN UNIVERSITY PFAS PROJECT	Social Science Environmental Health Research	05/19/2023	04/05/2024	06/06/2024
US	PFAS PT 139 AIRPORT	All Certified Part 139 Airports PFAS Information Listing	Environmental Protection Agency	12/28/2023	12/28/2023	03/04/2024
US	PFAS RCRA MANIFEST	PFAS Transfers Identified In the RCRA Database Listing	Environmental Protection Agency	12/28/2023	12/28/2023	01/04/2024
US	PFAS TRIS	List of PFAS Added to the TRI	Environmental Protection Agency	12/28/2023	12/28/2023	01/04/2024
US	PFAS TSCA	PFAS Manufacture and Imports Information	Environmental Protection Agency	12/28/2023	12/28/2023	01/04/2024
US	PFAS WQP	Ambient Environmental Sampling for PFAS	Environmental Protection Agency	12/28/2023	12/28/2023	03/04/2024
US	PRP	Potentially Responsible Parties	EPA	09/19/2023	10/03/2023	10/19/2023
US	Proposed NPL	Proposed National Priority List Sites	EPA	05/22/2024	06/03/2024	06/26/2024
US	RAATS	RCRA Administrative Action Tracking System	EPA	04/17/1995	07/03/1995	08/07/1995
US	RADINFO	Radiation Information Database	Environmental Protection Agency	07/01/2019	07/01/2019	09/23/2019
US	RCRA NonGen / NLR	RCRA - Non Generators / No Longer Regulated	Environmental Protection Agency	06/03/2024	06/07/2024	06/20/2024
US	RCRA-LQG	RCRA - Large Quantity Generators	Environmental Protection Agency	06/03/2024	06/07/2024	06/20/2024
US	RCRA-SQG	RCRA - Small Quantity Generators	Environmental Protection Agency	06/03/2024	06/07/2024	06/20/2024
US	RCRA-TSDF	RCRA - Treatment, Storage and Disposal	Environmental Protection Agency	06/03/2024	06/07/2024	06/20/2024
US	RCRA-VSQG	RCRA - Very Small Quantity Generators (Formerly Conditionall	Environmental Protection Agency	06/03/2024	06/07/2024	06/20/2024
US	RMP	Risk Management Plans	Environmental Protection Agency	02/01/2024	02/08/2024	04/04/2024
US	ROD	Records Of Decision	EPA	05/22/2024	06/03/2024	06/26/2024
US	SCRD DRYCLEANERS	State Coalition for Remediation of Drycleaners Listing	Environmental Protection Agency	07/30/2021	02/03/2023	02/10/2023
US	SEMS	Superfund Enterprise Management System	EPA	04/22/2024	05/01/2024	05/24/2024
US	SEMS-ARCHIVE	Superfund Enterprise Management System Archive	EPA	04/22/2024	05/01/2024	05/24/2024
US	SSTS	Section 7 Tracking Systems	EPA	01/16/2024	01/17/2024	03/27/2024
US	TRIS	Toxic Chemical Release Inventory System	EPA	12/31/2022	11/13/2023	02/07/2024
US	TSCA	Toxic Substances Control Act	EPA	12/31/2020	06/14/2022	03/24/2023
US	UMTRA	Uranium Mill Tailings Sites	Department of Energy	08/30/2019	11/15/2019	01/28/2020
US	US AIRS (AFS)	Aerometric Information Retrieval System Facility Subsystem (	EPA	10/12/2016	10/26/2016	02/03/2017
US	US AIRS MINOR	Air Facility System Data	EPA	10/12/2016	10/26/2016	02/03/2017
US	US BROWNFIELDS	A Listing of Brownfields Sites	Environmental Protection Agency	03/11/2024	03/12/2024	05/10/2024
US	US CDL	Clandestine Drug Labs	Drug Enforcement Administration	12/31/2023	02/21/2024	04/04/2024
US	US ENG CONTROLS	Engineering Controls Sites List	Environmental Protection Agency	02/13/2024	02/21/2024	04/04/2024
US	US FIN ASSUR	Financial Assurance Information	Environmental Protection Agency	03/18/2024	03/19/2024	06/20/2024
US	US HIST CDL	National Clandestine Laboratory Register	Drug Enforcement Administration	12/31/2023	02/21/2024	04/04/2024
US	US INST CONTROLS	Institutional Controls Sites List	Environmental Protection Agency	02/13/2024	02/21/2024	04/04/2024
US	US MINES	Mines Master Index File	Department of Labor, Mine Safety and Health A	02/05/2024	02/21/2024	04/04/2024
US	US MINES 2	Ferrous and Nonferrous Metal Mines Database Listing	USGS	01/07/2022	02/24/2023	05/17/2023
US	US MINES 3	Active Mines & Mineral Plants Database Listing	USGS	04/14/2011	06/08/2011	09/13/2011
US	UST FINDER	UST Finder Database	Environmental Protection Agency	06/08/2023	10/04/2023	01/18/2024
US	UST FINDER RELEASE	UST Finder Releases Database	Environmental Protecton Agency	06/08/2023	10/31/2023	01/18/2024
US	UXO	Unexploded Ordnance Sites	Department of Defense	09/06/2023	09/13/2023	12/11/2023

GOVERNMENT RECORDS SEARCHED / DATA CURRENCY TRACKING

St	Acronym	Full Name	Government Agency	Gov Date	Arvl. Date	Active Date
CT	CT MANIFEST	Hazardous Waste Manifest Data	Department of Energy & Environmental Protecti	02/05/2024	02/06/2024	04/25/2024
NJ	NJ MANIFEST	Manifest Information	Department of Environmental Protection	12/31/2018	04/10/2019	05/16/2019
NY	NY MANIFEST	Facility and Manifest Data	Department of Environmental Conservation	12/31/2019	11/30/2023	12/01/2023
PA	PA MANIFEST	Manifest Information	Department of Environmental Protection	06/30/2018	07/19/2019	09/10/2019
RI	RI MANIFEST	Manifest information	Department of Environmental Management	12/31/2020	11/30/2021	02/18/2022
WI	WI MANIFEST	Manifest Information	Department of Natural Resources	05/31/2018	06/19/2019	09/03/2019
US	AHA Hospitals	Sensitive Receptor: AHA Hospitals	American Hospital Association, Inc.			
US	Medical Centers	Sensitive Receptor: Medical Centers	Centers for Medicare & Medicaid Services			
US	Nursing Homes	Sensitive Receptor: Nursing Homes	National Institutes of Health			
US	Public Schools	Sensitive Receptor: Public Schools	National Center for Education Statistics			
US	Private Schools	Sensitive Receptor: Private Schools	National Center for Education Statistics			
CA	Daycare Centers	Sensitive Receptor: Licensed Facilities	Department of Social Services			
US	Flood Zones	100-year and 500-year flood zones	Emergency Management Agency (FEMA)			
US	NWI	National Wetlands Inventory	U.S. Fish and Wildlife Service			
CA	State Wetlands	Wetland Inventory	Department of Fish and Wildlife			
US	Topographic Map		U.S. Geological Survey			
US	Oil/Gas Pipelines		Endeavor Business Media			
US	Electric Power Transmission Line Data		Endeavor Business Media			

STREET AND ADDRESS INFORMATION

© 2015 TomTom North America, Inc. All rights reserved. This material is proprietary and the subject of copyright protection and other intellectual property rights owned by or licensed to Tele Atlas North America, Inc. The use of this material is subject to the terms of a license agreement. You will be held liable for any unauthorized copying or disclosure of this material.

GEOCHECK ®- PHYSICAL SETTING SOURCE ADDENDUM

TARGET PROPERTY ADDRESS

SARATOGA AVENUE
400 SARATOGA AVENUE
SANTA CLARA, CA 95050

TARGET PROPERTY COORDINATES

Latitude (North):	37.330615 - 37° 19' 50.21''
Longitude (West):	121.966629 - 121° 57' 59.86''
Universal Tranverse Mercator:	Zone 10
UTM X (Meters):	591549.2
UTM Y (Meters):	4131846.2
Elevation:	113 ft. above sea level

USGS TOPOGRAPHIC MAP

Target Property Map:	50003395 SAN JOSE WEST, CA
Version Date:	2021

EDR's GeoCheck Physical Setting Source Addendum is provided to assist the environmental professional in forming an opinion about the impact of potential contaminant migration.

Assessment of the impact of contaminant migration generally has two principle investigative components:

1. Groundwater flow direction, and
2. Groundwater flow velocity.

Groundwater flow direction may be impacted by surface topography, hydrology, hydrogeology, characteristics of the soil, and nearby wells. Groundwater flow velocity is generally impacted by the nature of the geologic strata.

GEOCHECK® - PHYSICAL SETTING SOURCE SUMMARY

GROUNDWATER FLOW DIRECTION INFORMATION

Groundwater flow direction for a particular site is best determined by a qualified environmental professional using site-specific well data. If such data is not reasonably ascertainable, it may be necessary to rely on other sources of information, such as surface topographic information, hydrologic information, hydrogeologic data collected on nearby properties, and regional groundwater flow information (from deep aquifers).

TOPOGRAPHIC INFORMATION

Surface topography may be indicative of the direction of surficial groundwater flow. This information can be used to assist the environmental professional in forming an opinion about the impact of nearby contaminated properties or, should contamination exist on the target property, what downgradient sites might be impacted.

TARGET PROPERTY TOPOGRAPHY

General Topographic Gradient: General North

SURROUNDING TOPOGRAPHY: ELEVATION PROFILES

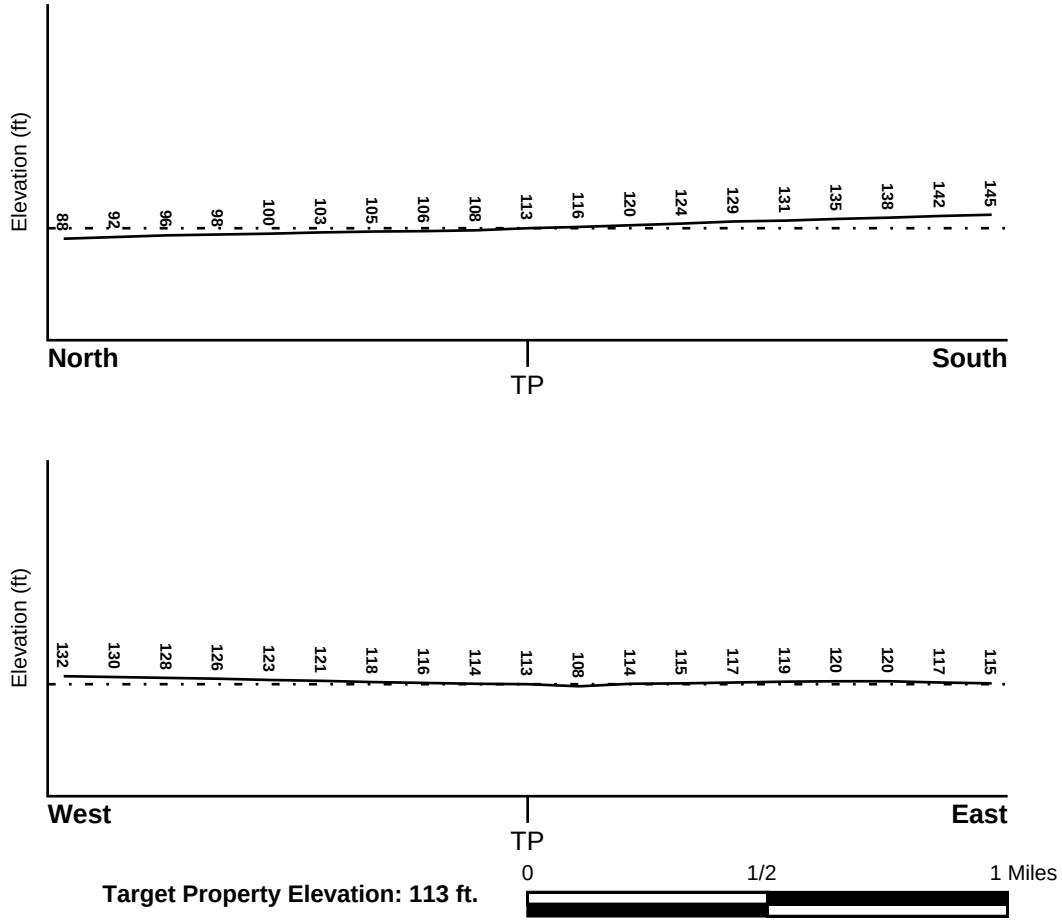

Source: Topography has been determined from the USGS 7.5' Digital Elevation Model and should be evaluated on a relative (not an absolute) basis. Relative elevation information between sites of close proximity should be field verified.

GEOCHECK® - PHYSICAL SETTING SOURCE SUMMARY

HYDROLOGIC INFORMATION

Surface water can act as a hydrologic barrier to groundwater flow. Such hydrologic information can be used to assist the environmental professional in forming an opinion about the impact of nearby contaminated properties or, should contamination exist on the target property, what downgradient sites might be impacted.

Refer to the Physical Setting Source Map following this summary for hydrologic information (major waterways and bodies of water).

FEMA FLOOD ZONE

Flood Plain Panel at Target Property	FEMA Source Type
06085C0229H	FEMA FIRM Flood data

Additional Panels in search area:	FEMA Source Type
06085C0226H	FEMA FIRM Flood data
06085C0227H	FEMA FIRM Flood data
06085C0228H	FEMA FIRM Flood data

NATIONAL WETLAND INVENTORY

NWI Quad at Target Property	NWI Electronic Data Coverage
SAN JOSE WEST	YES - refer to the Overview Map and Detail Map

HYDROGEOLOGIC INFORMATION

Hydrogeologic information obtained by installation of wells on a specific site can often be an indicator of groundwater flow direction in the immediate area. Such hydrogeologic information can be used to assist the environmental professional in forming an opinion about the impact of nearby contaminated properties or, should contamination exist on the target property, what downgradient sites might be impacted.

Site-Specific Hydrogeological Data*:

Search Radius:	1.25 miles
Status:	Not found

AQUIFLOW®

Search Radius: 1.000 Mile.

EDR has developed the AQUIFLOW Information System to provide data on the general direction of groundwater flow at specific points. EDR has reviewed reports submitted by environmental professionals to regulatory authorities at select sites and has extracted the date of the report, groundwater flow direction as determined hydrogeologically, and the depth to water table.

MAP ID	LOCATION FROM TP	GENERAL DIRECTION GROUNDWATER FLOW
Not Reported		

* ©1996 Site−specific hydrogeological data gathered by CERCLIS Alerts, Inc., Bainbridge Island, WA. All rights reserved. All of the information and opinions presented are those of the cited EPA report(s), which were completed under a Comprehensive Environmental Response Compensation and Liability Information System (CERCLIS) investigation.

GEOCHECK® - PHYSICAL SETTING SOURCE SUMMARY

GROUNDWATER FLOW VELOCITY INFORMATION

Groundwater flow velocity information for a particular site is best determined by a qualified environmental professional using site specific geologic and soil strata data. If such data are not reasonably ascertainable, it may be necessary to rely on other sources of information, including geologic age identification, rock stratigraphic unit and soil characteristics data collected on nearby properties and regional soil information. In general, contaminant plumes move more quickly through sandy-gravelly types of soils than silty-clayey types of soils.

GEOLOGIC INFORMATION IN GENERAL AREA OF TARGET PROPERTY

Geologic information can be used by the environmental professional in forming an opinion about the relative speed at which contaminant migration may be occurring.

ROCK STRATIGRAPHIC UNIT

Era:	Cenozoic
System:	Quaternary
Series:	Quaternary
Code:	Q *(decoded above as Era, System & Series)*

GEOLOGIC AGE IDENTIFICATION

Category: Stratifed Sequence

Geologic Age and Rock Stratigraphic Unit Source: P.G. Schruben, R.E. Arndt and W.J. Bawiec, Geology of the Conterminous U.S. at 1:2,500,000 Scale - a digital representation of the 1974 P.B. King and H.M. Beikman Map, USGS Digital Data Series DDS - 11 (1994).

DOMINANT SOIL COMPOSITION IN GENERAL AREA OF TARGET PROPERTY

The U.S. Department of Agriculture's (USDA) Soil Conservation Service (SCS) leads the National Cooperative Soil Survey (NCSS) and is responsible for collecting, storing, maintaining and distributing soil survey information for privately owned lands in the United States. A soil map in a soil survey is a representation of soil patterns in a landscape. Soil maps for STATSGO are compiled by generalizing more detailed (SSURGO) soil survey maps. The following information is based on Soil Conservation Service STATSGO data.

Soil Component Name:	BOTELLA
Soil Surface Texture:	clay loam
Hydrologic Group:	Class B - Moderate infiltration rates. Deep and moderately deep, moderately well and well drained soils with moderately coarse textures.
Soil Drainage Class:	Not reported

Hydric Status: Soil does not meet the requirements for a hydric soil.

Corrosion Potential - Uncoated Steel:	MODERATE
Depth to Bedrock Min:	> 60 inches
Depth to Bedrock Max:	> 60 inches

GEOCHECK® - PHYSICAL SETTING SOURCE SUMMARY

Soil Layer Information							
	Boundary			Classification			
Layer	Upper	Lower	Soil Texture Class	AASHTO Group	Unified Soil	Permeability Rate (in/hr)	Soil Reaction (pH)
1	0 inches	9 inches	clay loam	Silt-Clay Materials (more than 35 pct. passing No. 200), Clayey Soils.	FINE-GRAINED SOILS, Silts and Clays (liquid limit less than 50%), Lean Clay	Max: 0.60 Min: 0.20	Max: 7.30 Min: 5.60
2	9 inches	41 inches	silty clay loam	Silt-Clay Materials (more than 35 pct. passing No. 200), Clayey Soils.	FINE-GRAINED SOILS, Silts and Clays (liquid limit less than 50%), Lean Clay	Max: 0.60 Min: 0.20	Max: 7.80 Min: 5.60
3	41 inches	76 inches	sandy clay loam	Silt-Clay Materials (more than 35 pct. passing No. 200), Clayey Soils.	COARSE-GRAINED SOILS, Sands, Sands with fines, Clayey sand.	Max: 0.60 Min: 0.20	Max: 7.80 Min: 5.60

OTHER SOIL TYPES IN AREA

Based on Soil Conservation Service STATSGO data, the following additional subordinant soil types may appear within the general area of target property.

Soil Surface Textures: No Other Soil Types

Surficial Soil Types: No Other Soil Types

Shallow Soil Types: No Other Soil Types

Deeper Soil Types: No Other Soil Types

LOCAL / REGIONAL WATER AGENCY RECORDS

EDR Local/Regional Water Agency records provide water well information to assist the environmental professional in assessing sources that may impact ground water flow direction, and in forming an opinion about the impact of contaminant migration on nearby drinking water wells.

WELL SEARCH DISTANCE INFORMATION

DATABASE	SEARCH DISTANCE (miles)
Federal USGS	1.000
Federal FRDS PWS	Nearest PWS within 1 mile
State Database	1.000

GEOCHECK® - PHYSICAL SETTING SOURCE SUMMARY

FEDERAL USGS WELL INFORMATION

MAP ID	WELL ID	LOCATION FROM TP
No Wells Found		

FEDERAL FRDS PUBLIC WATER SUPPLY SYSTEM INFORMATION

MAP ID	WELL ID	LOCATION FROM TP
48	CA0600011	1/2 - 1 Mile SSW

Note: PWS System location is not always the same as well location.

STATE DATABASE WELL INFORMATION

MAP ID	WELL ID	LOCATION FROM TP
A1	CAEDF0000092500	0 - 1/8 Mile SE
A2	CAEDF0000071965	0 - 1/8 Mile ESE
A3	CAEDF0000122497	0 - 1/8 Mile ESE
A4	CAEDF0000082113	0 - 1/8 Mile ESE
A5	CAEDF0000011691	0 - 1/8 Mile SE
A6	CAEDF0000035559	1/8 - 1/4 Mile SE
A7	CAEDF0000063126	1/8 - 1/4 Mile SSE
A8	7755	1/8 - 1/4 Mile SE
B9	CAEDF0000093456	1/8 - 1/4 Mile SSE
B10	CAEDF0000142901	1/8 - 1/4 Mile SSE
B11	CAEDF0000001085	1/8 - 1/4 Mile South
B12	CAEDF0000101010	1/8 - 1/4 Mile South
A13	CADDW2000009376	1/8 - 1/4 Mile SE
B14	CAEDF0000105261	1/8 - 1/4 Mile South
B15	CAEDF0000099048	1/8 - 1/4 Mile South
B16	CAEDF0000031242	1/8 - 1/4 Mile South
B17	CAEDF0000037344	1/8 - 1/4 Mile South
B18	CAEDF0000128441	1/8 - 1/4 Mile South
B19	CAEDF0000125449	1/8 - 1/4 Mile South
B20	CAEDF0000023052	1/8 - 1/4 Mile South
B21	CAEDF0000064878	1/8 - 1/4 Mile South
22	6910	1/8 - 1/4 Mile NNW
C23	CADDW2000022738	1/4 - 1/2 Mile SSE
C24	CALLNL000001473	1/4 - 1/2 Mile SSE
C25	7756	1/4 - 1/2 Mile SSE
26	CADWR0000022707	1/4 - 1/2 Mile West
D27	CALLNL000000440	1/4 - 1/2 Mile NNW
D28	7733	1/4 - 1/2 Mile NNW
E29	CALLNL000001437	1/4 - 1/2 Mile WNW
E30	CADDW2000013462	1/4 - 1/2 Mile WNW
F31	CAEDF0000124439	1/4 - 1/2 Mile SSE
E32	7737	1/4 - 1/2 Mile WNW
D33	CADDW2000018352	1/4 - 1/2 Mile NNW
34	CADWR0000009437	1/4 - 1/2 Mile WSW
F35	CAEDF0000068581	1/2 - 1 Mile South
F36	CAEDF0000080553	1/2 - 1 Mile South

GEOCHECK® - PHYSICAL SETTING SOURCE SUMMARY

STATE DATABASE WELL INFORMATION

MAP ID	WELL ID	LOCATION FROM TP
F37	CAEDF0000093779	1/2 - 1 Mile South
F38	CAEDF0000048244	1/2 - 1 Mile South
G39	CAEDF0000075256	1/2 - 1 Mile South
G40	CAEDF0000057071	1/2 - 1 Mile South
G41	CAEDF0000035954	1/2 - 1 Mile South
F42	CAEDF0000070041	1/2 - 1 Mile South
G43	CAEDF0000111712	1/2 - 1 Mile South
G44	CAEDF0000051707	1/2 - 1 Mile South
G45	CAEDF0000058859	1/2 - 1 Mile South
G46	CAEDF0000135678	1/2 - 1 Mile South
G47	CAEDF0000118131	1/2 - 1 Mile South
G49	CAEDF0000124935	1/2 - 1 Mile South
G50	CAEDF0000062958	1/2 - 1 Mile South
G51	CAEDF0000140726	1/2 - 1 Mile South
G52	CAEDF0000114897	1/2 - 1 Mile South
G53	CAEDF0000004208	1/2 - 1 Mile South
G54	CAEDF0000084627	1/2 - 1 Mile South
55	CAEDF0000079937	1/2 - 1 Mile South
H56	CAEDF0000088230	1/2 - 1 Mile SSE
H57	CAEDF0000049852	1/2 - 1 Mile SSE
H58	CAEDF0000087929	1/2 - 1 Mile SSE
59	CADWR0000008954	1/2 - 1 Mile SE
H60	CAEDF0000043248	1/2 - 1 Mile SSE
H61	CAEDF0000073969	1/2 - 1 Mile SSE
62	CADWR0000032187	1/2 - 1 Mile NW
I63	CAEDF0000138437	1/2 - 1 Mile South
I64	CAEDF0000007966	1/2 - 1 Mile SSW
I65	CAEDF0000120656	1/2 - 1 Mile SSW
I66	CAEDF0000068808	1/2 - 1 Mile South
I67	CAEDF0000080437	1/2 - 1 Mile South
J68	CAEDF0000015377	1/2 - 1 Mile SSW
J69	CAEDF0000120366	1/2 - 1 Mile SSW
K70	CAEDF0000036027	1/2 - 1 Mile NW
K71	CAEDF0000068108	1/2 - 1 Mile NW
J72	CAEDF0000067557	1/2 - 1 Mile SSW
J73	CAEDF0000142643	1/2 - 1 Mile SSW
K74	CAEDF0000003092	1/2 - 1 Mile NW
K75	CAEDF0000000800	1/2 - 1 Mile NW
K76	CAEDF0000113440	1/2 - 1 Mile NW
K77	CAEDF0000065162	1/2 - 1 Mile NW
I78	CAEDF0000141655	1/2 - 1 Mile South
K79	CAEDF0000057974	1/2 - 1 Mile NW
K80	CAEDF0000129917	1/2 - 1 Mile NW
K81	CAEDF0000056831	1/2 - 1 Mile NW
K82	CAEDF0000141538	1/2 - 1 Mile NW
K83	CAEDF0000129993	1/2 - 1 Mile NW
K84	CAEDF0000093385	1/2 - 1 Mile NW
J85	CAEDF0000068977	1/2 - 1 Mile SSW
K86	CAEDF0000066980	1/2 - 1 Mile NW
K87	CAEDF0000007144	1/2 - 1 Mile NW
K88	CAEDF0000090996	1/2 - 1 Mile NW
L89	CAEDF0000045585	1/2 - 1 Mile NW

STATE DATABASE WELL INFORMATION

MAP ID	WELL ID	LOCATION FROM TP
K90	CAEDF0000016746	1/2 - 1 Mile NW
K91	CAEDF0000054635	1/2 - 1 Mile NW
K92	CAEDF0000099718	1/2 - 1 Mile NW
K93	CAEDF0000141854	1/2 - 1 Mile NW
K94	CAEDF0000062780	1/2 - 1 Mile NW
K95	CAEDF0000082690	1/2 - 1 Mile NW
M96	CAEDF0000112013	1/2 - 1 Mile SSW
K97	CAEDF0000043495	1/2 - 1 Mile NW
K98	CAEDF0000037044	1/2 - 1 Mile NW
K99	CAEDF0000074782	1/2 - 1 Mile NW
J100	CAEDF0000106186	1/2 - 1 Mile SSW
K101	CAEDF0000143560	1/2 - 1 Mile NW
K102	CAEDF0000139679	1/2 - 1 Mile NW
K103	CAEDF0000137442	1/2 - 1 Mile NW
K104	CAEDF0000133148	1/2 - 1 Mile NW
K105	CAEDF0000130441	1/2 - 1 Mile NW
K106	CAEDF0000056901	1/2 - 1 Mile NW
J107	CAEDF0000049427	1/2 - 1 Mile SSW
K108	CAEDF0000105236	1/2 - 1 Mile NW
L109	CAEDF0000057231	1/2 - 1 Mile NW
K110	CAEDF0000063756	1/2 - 1 Mile NW
K111	CAEDF0000137790	1/2 - 1 Mile NW
K112	CAEDF0000136097	1/2 - 1 Mile NW
J113	CAEDF0000113855	1/2 - 1 Mile SSW
L114	CAEDF0000002673	1/2 - 1 Mile NW
J115	CAEDF0000065042	1/2 - 1 Mile SSW
J116	CAEDF0000106522	1/2 - 1 Mile SSW
K117	CAEDF0000126403	1/2 - 1 Mile NW
J118	CAEDF0000142533	1/2 - 1 Mile SSW
J119	CAEDF0000100343	1/2 - 1 Mile SSW
J120	CAEDF0000075154	1/2 - 1 Mile SSW
L121	CAEDF0000042693	1/2 - 1 Mile NW
J122	CAEDF0000044266	1/2 - 1 Mile SSW
L123	CAEDF0000139218	1/2 - 1 Mile NW
L124	CAEDF0000042649	1/2 - 1 Mile NW
L125	CAEDF0000138147	1/2 - 1 Mile NW
L126	CAEDF0000070174	1/2 - 1 Mile NW
M127	CAEDF0000073038	1/2 - 1 Mile SSW
M128	CAEDF0000143743	1/2 - 1 Mile SSW
N129	CAEDF0000070678	1/2 - 1 Mile SSW
N130	CAEDF0000100810	1/2 - 1 Mile SSW
N131	CAEDF0000074215	1/2 - 1 Mile SSW
O132	CAEDF0000136402	1/2 - 1 Mile WNW
O133	CAEDF0000111399	1/2 - 1 Mile NW
O134	CAEDF0000070098	1/2 - 1 Mile NW
P135	CAEDF0000024069	1/2 - 1 Mile West
P136	CAEDF0000011419	1/2 - 1 Mile West
P137	CAEDF0000098556	1/2 - 1 Mile West
P138	CAEDF0000079292	1/2 - 1 Mile West
O139	CAEDF0000070555	1/2 - 1 Mile NW
O140	CAEDF0000017474	1/2 - 1 Mile NW
O141	CAEDF0000125856	1/2 - 1 Mile NW

GEOCHECK® - PHYSICAL SETTING SOURCE SUMMARY

STATE DATABASE WELL INFORMATION

MAP ID	WELL ID	LOCATION FROM TP
O142	CAEDF0000044131	1/2 - 1 Mile NW
O143	CAEDF0000052799	1/2 - 1 Mile NW
O144	CAEDF0000113681	1/2 - 1 Mile NW
145	CALLNL000000477	1/2 - 1 Mile South
146	CADWR0000014124	1/2 - 1 Mile ENE
Q147	CAEDF0000097654	1/2 - 1 Mile East
Q148	CAEDF0000139749	1/2 - 1 Mile East
Q149	CAEDF0000099425	1/2 - 1 Mile East
R150	CADDW2000005250	1/2 - 1 Mile WNW
S151	CAEDF0000014234	1/2 - 1 Mile WSW
S152	CAEDF0000055654	1/2 - 1 Mile WSW
S153	CAEDF0000139067	1/2 - 1 Mile WSW
T154	CALLNL000000520	1/2 - 1 Mile West
S155	CAEDF0000102057	1/2 - 1 Mile WSW
S156	CAEDF0000051189	1/2 - 1 Mile WSW
T157	7735	1/2 - 1 Mile West
U158	7769	1/2 - 1 Mile South
U159	7770	1/2 - 1 Mile South
U160	7771	1/2 - 1 Mile South
U161	7765	1/2 - 1 Mile South
U162	7766	1/2 - 1 Mile South
U163	7768	1/2 - 1 Mile South
U164	7772	1/2 - 1 Mile South
U165	7776	1/2 - 1 Mile South
U166	7777	1/2 - 1 Mile South
U167	7781	1/2 - 1 Mile South
U168	7773	1/2 - 1 Mile South
U169	7774	1/2 - 1 Mile South
U170	7775	1/2 - 1 Mile South
T171	CADDW2000021739	1/2 - 1 Mile West
S172	CAEDF0000106987	1/2 - 1 Mile WSW
S173	CAEDF0000124462	1/2 - 1 Mile WSW
S174	CAEDF0000064261	1/2 - 1 Mile WSW
S175	CAEDF0000038473	1/2 - 1 Mile WSW
S176	CAEDF0000013352	1/2 - 1 Mile WSW
177	7738	1/2 - 1 Mile North
R178	7757	1/2 - 1 Mile West
S179	CAEDF0000107834	1/2 - 1 Mile WSW

PHYSICAL SETTING SOURCE MAP - 7703123.2s



- County Boundary
- Major Roads
- Contour Lines
- Earthquake Fault Lines
- Earthquake epicenter, Richter 5 or greater
- Water Wells
- Public Water Supply Wells
- Cluster of Multiple Icons

- Groundwater Flow Direction
- GI Indeterminate Groundwater Flow at Location
- GV Groundwater Flow Varies at Location
- HD Closest Hydrogeological Data
- Oil, gas or related wells

SITE NAME:	Saratoga Avenue	CLIENT:	Montrose Environmental
ADDRESS:	400 Saratoga Avenue Santa Clara CA 95050	CONTACT:	Travis Knight
		INQUIRY #:	7703123.2s
LAT/LONG:	37.330615 / 121.966629	DATE:	July 10, 2024 3:13 pm

Copyright © 2024 EDR, Inc. © 2015 TomTom Rel. 2015.

GEOCHECK® - PHYSICAL SETTING SOURCE MAP FINDINGS

Map ID Direction Distance Elevation		Database	EDR ID Number
A1 **SE** **0 - 1/8 Mile** **Higher**	Click here for full text details	**CA WELLS**	**CAEDF0000092500**
A2 **ESE** **0 - 1/8 Mile** **Higher**	Click here for full text details	**CA WELLS**	**CAEDF0000071965**
A3 **ESE** **0 - 1/8 Mile** **Lower**	Click here for full text details	**CA WELLS**	**CAEDF0000122497**
A4 **ESE** **0 - 1/8 Mile** **Higher**	Click here for full text details	**CA WELLS**	**CAEDF0000082113**
A5 **SE** **0 - 1/8 Mile** **Higher**	Click here for full text details	**CA WELLS**	**CAEDF0000011691**
A6 **SE** **1/8 - 1/4 Mile** **Higher**	Click here for full text details	**CA WELLS**	**CAEDF0000035559**
A7 **SSE** **1/8 - 1/4 Mile** **Higher**	Click here for full text details	**CA WELLS**	**CAEDF0000063126**
A8 **SE** **1/8 - 1/4 Mile** **Higher**	Click here for full text details	**CA WELLS**	**7755**

GEOCHECK® - PHYSICAL SETTING SOURCE MAP FINDINGS

Map ID Direction Distance Elevation		Database	EDR ID Number
B9 **SSE** **1/8 - 1/4 Mile** **Higher**	Click here for full text details	**CA WELLS**	**CAEDF0000093456**
B10 **SSE** **1/8 - 1/4 Mile** **Higher**	Click here for full text details	**CA WELLS**	**CAEDF0000142901**
B11 **South** **1/8 - 1/4 Mile** **Higher**	Click here for full text details	**CA WELLS**	**CAEDF0000001085**
B12 **South** **1/8 - 1/4 Mile** **Higher**	Click here for full text details	**CA WELLS**	**CAEDF0000101010**
A13 **SE** **1/8 - 1/4 Mile** **Higher**	Click here for full text details	**CA WELLS**	**CADDW2000009376**
B14 **South** **1/8 - 1/4 Mile** **Higher**	Click here for full text details	**CA WELLS**	**CAEDF0000105261**
B15 **South** **1/8 - 1/4 Mile** **Higher**	Click here for full text details	**CA WELLS**	**CAEDF0000099048**
B16 **South** **1/8 - 1/4 Mile** **Higher**	Click here for full text details	**CA WELLS**	**CAEDF0000031242**
B17 **South** **1/8 - 1/4 Mile** **Higher**	Click here for full text details	**CA WELLS**	**CAEDF0000037344**

GEOCHECK® - PHYSICAL SETTING SOURCE MAP FINDINGS

Map ID Direction Distance Elevation		Database	EDR ID Number
B18 **South** **1/8 - 1/4 Mile** **Higher**	Click here for full text details	**CA WELLS**	**CAEDF0000128441**
B19 **South** **1/8 - 1/4 Mile** **Higher**	Click here for full text details	**CA WELLS**	**CAEDF0000125449**
B20 **South** **1/8 - 1/4 Mile** **Higher**	Click here for full text details	**CA WELLS**	**CAEDF0000023052**
B21 **South** **1/8 - 1/4 Mile** **Higher**	Click here for full text details	**CA WELLS**	**CAEDF0000064878**
22 **NNW** **1/8 - 1/4 Mile** **Lower**	Click here for full text details	**CA WELLS**	**6910**
C23 **SSE** **1/4 - 1/2 Mile** **Higher**	Click here for full text details	**CA WELLS**	**CADDW2000022738**
C24 **SSE** **1/4 - 1/2 Mile** **Higher**	Click here for full text details	**CA WELLS**	**CALLNL000001473**
C25 **SSE** **1/4 - 1/2 Mile** **Higher**	Click here for full text details	**CA WELLS**	**7756**
26 **West** **1/4 - 1/2 Mile** **Higher**	Click here for full text details	**CA WELLS**	**CADWR0000022707**

GEOCHECK® - PHYSICAL SETTING SOURCE MAP FINDINGS

Map ID Direction Distance Elevation		Database	EDR ID Number
D27 **NNW** **1/4 - 1/2 Mile** **Lower**	Click here for full text details	**CA WELLS**	**CALLNL000000440**
D28 **NNW** **1/4 - 1/2 Mile** **Lower**	Click here for full text details	**CA WELLS**	**7733**
E29 **WNW** **1/4 - 1/2 Mile** **Higher**	Click here for full text details	**CA WELLS**	**CALLNL000001437**
E30 **WNW** **1/4 - 1/2 Mile** **Higher**	Click here for full text details	**CA WELLS**	**CADDW2000013462**
F31 **SSE** **1/4 - 1/2 Mile** **Higher**	Click here for full text details	**CA WELLS**	**CAEDF0000124439**
E32 **WNW** **1/4 - 1/2 Mile** **Higher**	Click here for full text details	**CA WELLS**	**7737**
D33 **NNW** **1/4 - 1/2 Mile** **Lower**	Click here for full text details	**CA WELLS**	**CADDW2000018352**
34 **WSW** **1/4 - 1/2 Mile** **Higher**	Click here for full text details	**CA WELLS**	**CADWR0000009437**
F35 **South** **1/2 - 1 Mile** **Higher**	Click here for full text details	**CA WELLS**	**CAEDF0000068581**

GEOCHECK® - PHYSICAL SETTING SOURCE MAP FINDINGS

Map ID Direction Distance Elevation		Database	EDR ID Number
F36 **South** **1/2 - 1 Mile** **Higher**	Click here for full text details	**CA WELLS**	**CAEDF0000080553**
F37 **South** **1/2 - 1 Mile** **Higher**	Click here for full text details	**CA WELLS**	**CAEDF0000093779**
F38 **South** **1/2 - 1 Mile** **Higher**	Click here for full text details	**CA WELLS**	**CAEDF0000048244**
G39 **South** **1/2 - 1 Mile** **Higher**	Click here for full text details	**CA WELLS**	**CAEDF0000075256**
G40 **South** **1/2 - 1 Mile** **Higher**	Click here for full text details	**CA WELLS**	**CAEDF0000057071**
G41 **South** **1/2 - 1 Mile** **Higher**	Click here for full text details	**CA WELLS**	**CAEDF0000035954**
F42 **South** **1/2 - 1 Mile** **Higher**	Click here for full text details	**CA WELLS**	**CAEDF0000070041**
G43 **South** **1/2 - 1 Mile** **Higher**	Click here for full text details	**CA WELLS**	**CAEDF0000111712**
G44 **South** **1/2 - 1 Mile** **Higher**	Click here for full text details	**CA WELLS**	**CAEDF0000051707**

GEOCHECK® - PHYSICAL SETTING SOURCE MAP FINDINGS

Map ID Direction Distance Elevation		Database	EDR ID Number
G45 **South** **1/2 - 1 Mile** **Higher**	Click here for full text details	**CA WELLS**	**CAEDF0000058859**
G46 **South** **1/2 - 1 Mile** **Higher**	Click here for full text details	**CA WELLS**	**CAEDF0000135678**
G47 **South** **1/2 - 1 Mile** **Higher**	Click here for full text details	**CA WELLS**	**CAEDF0000118131**
48 **SSW** **1/2 - 1 Mile** **Higher**	Click here for full text details	**FRDS PWS**	**CA0600011**
G49 **South** **1/2 - 1 Mile** **Higher**	Click here for full text details	**CA WELLS**	**CAEDF0000124935**
G50 **South** **1/2 - 1 Mile** **Higher**	Click here for full text details	**CA WELLS**	**CAEDF0000062958**
G51 **South** **1/2 - 1 Mile** **Higher**	Click here for full text details	**CA WELLS**	**CAEDF0000140726**
G52 **South** **1/2 - 1 Mile** **Higher**	Click here for full text details	**CA WELLS**	**CAEDF0000114897**
G53 **South** **1/2 - 1 Mile** **Higher**	Click here for full text details	**CA WELLS**	**CAEDF0000004208**

GEOCHECK® - PHYSICAL SETTING SOURCE MAP FINDINGS

Map ID Direction Distance Elevation		Database	EDR ID Number
G54 **South** **1/2 - 1 Mile** **Higher**	Click here for full text details	**CA WELLS**	**CAEDF0000084627**
55 **South** **1/2 - 1 Mile** **Higher**	Click here for full text details	**CA WELLS**	**CAEDF0000079937**
H56 **SSE** **1/2 - 1 Mile** **Higher**	Click here for full text details	**CA WELLS**	**CAEDF0000088230**
H57 **SSE** **1/2 - 1 Mile** **Higher**	Click here for full text details	**CA WELLS**	**CAEDF0000049852**
H58 **SSE** **1/2 - 1 Mile** **Higher**	Click here for full text details	**CA WELLS**	**CAEDF0000087929**
59 **SE** **1/2 - 1 Mile** **Higher**	Click here for full text details	**CA WELLS**	**CADWR0000008954**
H60 **SSE** **1/2 - 1 Mile** **Higher**	Click here for full text details	**CA WELLS**	**CAEDF0000043248**
H61 **SSE** **1/2 - 1 Mile** **Higher**	Click here for full text details	**CA WELLS**	**CAEDF0000073969**
62 **NW** **1/2 - 1 Mile** **Lower**	Click here for full text details	**CA WELLS**	**CADWR0000032187**

GEOCHECK® - PHYSICAL SETTING SOURCE MAP FINDINGS

Map ID Direction Distance Elevation		Database	EDR ID Number
I63 **South** **1/2 - 1 Mile** **Higher**	Click here for full text details	**CA WELLS**	**CAEDF0000138437**
I64 **SSW** **1/2 - 1 Mile** **Higher**	Click here for full text details	**CA WELLS**	**CAEDF0000007966**
I65 **SSW** **1/2 - 1 Mile** **Higher**	Click here for full text details	**CA WELLS**	**CAEDF0000120656**
I66 **South** **1/2 - 1 Mile** **Higher**	Click here for full text details	**CA WELLS**	**CAEDF0000068808**
I67 **South** **1/2 - 1 Mile** **Higher**	Click here for full text details	**CA WELLS**	**CAEDF0000080437**
J68 **SSW** **1/2 - 1 Mile** **Higher**	Click here for full text details	**CA WELLS**	**CAEDF0000015377**
J69 **SSW** **1/2 - 1 Mile** **Higher**	Click here for full text details	**CA WELLS**	**CAEDF0000120366**
K70 **NW** **1/2 - 1 Mile** **Lower**	Click here for full text details	**CA WELLS**	**CAEDF0000036027**
K71 **NW** **1/2 - 1 Mile** **Lower**	Click here for full text details	**CA WELLS**	**CAEDF0000068108**

GEOCHECK® - PHYSICAL SETTING SOURCE MAP FINDINGS

Map ID Direction Distance Elevation		Database	EDR ID Number
J72 **SSW** **1/2 - 1 Mile** **Higher**	Click here for full text details	**CA WELLS**	**CAEDF0000067557**
J73 **SSW** **1/2 - 1 Mile** **Higher**	Click here for full text details	**CA WELLS**	**CAEDF0000142643**
K74 **NW** **1/2 - 1 Mile** **Lower**	Click here for full text details	**CA WELLS**	**CAEDF0000003092**
K75 **NW** **1/2 - 1 Mile** **Lower**	Click here for full text details	**CA WELLS**	**CAEDF0000000800**
K76 **NW** **1/2 - 1 Mile** **Lower**	Click here for full text details	**CA WELLS**	**CAEDF0000113440**
K77 **NW** **1/2 - 1 Mile** **Lower**	Click here for full text details	**CA WELLS**	**CAEDF0000065162**
I78 **South** **1/2 - 1 Mile** **Higher**	Click here for full text details	**CA WELLS**	**CAEDF0000141655**
K79 **NW** **1/2 - 1 Mile** **Lower**	Click here for full text details	**CA WELLS**	**CAEDF0000057974**
K80 **NW** **1/2 - 1 Mile** **Lower**	Click here for full text details	**CA WELLS**	**CAEDF0000129917**

GEOCHECK® - PHYSICAL SETTING SOURCE MAP FINDINGS

Map ID Direction Distance Elevation		Database	EDR ID Number
K81 **NW** **1/2 - 1 Mile** **Lower**	Click here for full text details	**CA WELLS**	**CAEDF0000056831**
K82 **NW** **1/2 - 1 Mile** **Lower**	Click here for full text details	**CA WELLS**	**CAEDF0000141538**
K83 **NW** **1/2 - 1 Mile** **Lower**	Click here for full text details	**CA WELLS**	**CAEDF0000129993**
K84 **NW** **1/2 - 1 Mile** **Lower**	Click here for full text details	**CA WELLS**	**CAEDF0000093385**
J85 **SSW** **1/2 - 1 Mile** **Higher**	Click here for full text details	**CA WELLS**	**CAEDF0000068977**
K86 **NW** **1/2 - 1 Mile** **Lower**	Click here for full text details	**CA WELLS**	**CAEDF0000066980**
K87 **NW** **1/2 - 1 Mile** **Lower**	Click here for full text details	**CA WELLS**	**CAEDF0000007144**
K88 **NW** **1/2 - 1 Mile** **Lower**	Click here for full text details	**CA WELLS**	**CAEDF0000090996**
L89 **NW** **1/2 - 1 Mile** **Lower**	Click here for full text details	**CA WELLS**	**CAEDF0000045585**

GEOCHECK® - PHYSICAL SETTING SOURCE MAP FINDINGS

Map ID Direction Distance Elevation		Database	EDR ID Number
K90 **NW** **1/2 - 1 Mile** **Lower**	Click here for full text details	**CA WELLS**	**CAEDF0000016746**
K91 **NW** **1/2 - 1 Mile** **Lower**	Click here for full text details	**CA WELLS**	**CAEDF0000054635**
K92 **NW** **1/2 - 1 Mile** **Lower**	Click here for full text details	**CA WELLS**	**CAEDF0000099718**
K93 **NW** **1/2 - 1 Mile** **Lower**	Click here for full text details	**CA WELLS**	**CAEDF0000141854**
K94 **NW** **1/2 - 1 Mile** **Lower**	Click here for full text details	**CA WELLS**	**CAEDF0000062780**
K95 **NW** **1/2 - 1 Mile** **Lower**	Click here for full text details	**CA WELLS**	**CAEDF0000082690**
M96 **SSW** **1/2 - 1 Mile** **Higher**	Click here for full text details	**CA WELLS**	**CAEDF0000112013**
K97 **NW** **1/2 - 1 Mile** **Lower**	Click here for full text details	**CA WELLS**	**CAEDF0000043495**
K98 **NW** **1/2 - 1 Mile** **Lower**	Click here for full text details	**CA WELLS**	**CAEDF0000037044**

GEOCHECK® - PHYSICAL SETTING SOURCE MAP FINDINGS

Map ID Direction Distance Elevation		Database	EDR ID Number
K99 **NW** **1/2 - 1 Mile** **Lower**	Click here for full text details	**CA WELLS**	**CAEDF0000074782**
J100 **SSW** **1/2 - 1 Mile** **Higher**	Click here for full text details	**CA WELLS**	**CAEDF0000106186**
K101 **NW** **1/2 - 1 Mile** **Lower**	Click here for full text details	**CA WELLS**	**CAEDF0000143560**
K102 **NW** **1/2 - 1 Mile** **Lower**	Click here for full text details	**CA WELLS**	**CAEDF0000139679**
K103 **NW** **1/2 - 1 Mile** **Lower**	Click here for full text details	**CA WELLS**	**CAEDF0000137442**
K104 **NW** **1/2 - 1 Mile** **Lower**	Click here for full text details	**CA WELLS**	**CAEDF0000133148**
K105 **NW** **1/2 - 1 Mile** **Lower**	Click here for full text details	**CA WELLS**	**CAEDF0000130441**
K106 **NW** **1/2 - 1 Mile** **Lower**	Click here for full text details	**CA WELLS**	**CAEDF0000056901**
J107 **SSW** **1/2 - 1 Mile** **Higher**	Click here for full text details	**CA WELLS**	**CAEDF0000049427**

GEOCHECK® - PHYSICAL SETTING SOURCE MAP FINDINGS

Map ID Direction Distance Elevation		Database	EDR ID Number
K108 **NW** **1/2 - 1 Mile** **Lower**	Click here for full text details	**CA WELLS**	**CAEDF0000105236**
L109 **NW** **1/2 - 1 Mile** **Lower**	Click here for full text details	**CA WELLS**	**CAEDF0000057231**
K110 **NW** **1/2 - 1 Mile** **Lower**	Click here for full text details	**CA WELLS**	**CAEDF0000063756**
K111 **NW** **1/2 - 1 Mile** **Lower**	Click here for full text details	**CA WELLS**	**CAEDF0000137790**
K112 **NW** **1/2 - 1 Mile** **Lower**	Click here for full text details	**CA WELLS**	**CAEDF0000136097**
J113 **SSW** **1/2 - 1 Mile** **Higher**	Click here for full text details	**CA WELLS**	**CAEDF0000113855**
L114 **NW** **1/2 - 1 Mile** **Lower**	Click here for full text details	**CA WELLS**	**CAEDF0000002673**
J115 **SSW** **1/2 - 1 Mile** **Higher**	Click here for full text details	**CA WELLS**	**CAEDF0000065042**
J116 **SSW** **1/2 - 1 Mile** **Higher**	Click here for full text details	**CA WELLS**	**CAEDF0000106522**

GEOCHECK® - PHYSICAL SETTING SOURCE MAP FINDINGS

Map ID Direction Distance Elevation		Database	EDR ID Number
K117 **NW** **1/2 - 1 Mile** **Lower**	Click here for full text details	**CA WELLS**	**CAEDF0000126403**
J118 **SSW** **1/2 - 1 Mile** **Higher**	Click here for full text details	**CA WELLS**	**CAEDF0000142533**
J119 **SSW** **1/2 - 1 Mile** **Higher**	Click here for full text details	**CA WELLS**	**CAEDF0000100343**
J120 **SSW** **1/2 - 1 Mile** **Higher**	Click here for full text details	**CA WELLS**	**CAEDF0000075154**
L121 **NW** **1/2 - 1 Mile** **Lower**	Click here for full text details	**CA WELLS**	**CAEDF0000042693**
J122 **SSW** **1/2 - 1 Mile** **Higher**	Click here for full text details	**CA WELLS**	**CAEDF0000044266**
L123 **NW** **1/2 - 1 Mile** **Lower**	Click here for full text details	**CA WELLS**	**CAEDF0000139218**
L124 **NW** **1/2 - 1 Mile** **Lower**	Click here for full text details	**CA WELLS**	**CAEDF0000042649**
L125 **NW** **1/2 - 1 Mile** **Lower**	Click here for full text details	**CA WELLS**	**CAEDF0000138147**

GEOCHECK® - PHYSICAL SETTING SOURCE MAP FINDINGS

Map ID Direction Distance Elevation		Database	EDR ID Number
L126 **NW** **1/2 - 1 Mile** **Lower**	Click here for full text details	**CA WELLS**	**CAEDF0000070174**
M127 **SSW** **1/2 - 1 Mile** **Higher**	Click here for full text details	**CA WELLS**	**CAEDF0000073038**
M128 **SSW** **1/2 - 1 Mile** **Higher**	Click here for full text details	**CA WELLS**	**CAEDF0000143743**
N129 **SSW** **1/2 - 1 Mile** **Higher**	Click here for full text details	**CA WELLS**	**CAEDF0000070678**
N130 **SSW** **1/2 - 1 Mile** **Higher**	Click here for full text details	**CA WELLS**	**CAEDF0000100810**
N131 **SSW** **1/2 - 1 Mile** **Higher**	Click here for full text details	**CA WELLS**	**CAEDF0000074215**
O132 **WNW** **1/2 - 1 Mile** **Lower**	Click here for full text details	**CA WELLS**	**CAEDF0000136402**
O133 **NW** **1/2 - 1 Mile** **Lower**	Click here for full text details	**CA WELLS**	**CAEDF0000111399**
O134 **NW** **1/2 - 1 Mile** **Lower**	Click here for full text details	**CA WELLS**	**CAEDF0000070098**

GEOCHECK® - PHYSICAL SETTING SOURCE MAP FINDINGS

Map ID Direction Distance Elevation		Database	EDR ID Number
P135 **West** **1/2 - 1 Mile** **Higher**	Click here for full text details	**CA WELLS**	**CAEDF0000024069**
P136 **West** **1/2 - 1 Mile** **Higher**	Click here for full text details	**CA WELLS**	**CAEDF0000011419**
P137 **West** **1/2 - 1 Mile** **Higher**	Click here for full text details	**CA WELLS**	**CAEDF0000098556**
P138 **West** **1/2 - 1 Mile** **Higher**	Click here for full text details	**CA WELLS**	**CAEDF0000079292**
O139 **NW** **1/2 - 1 Mile** **Lower**	Click here for full text details	**CA WELLS**	**CAEDF0000070555**
O140 **NW** **1/2 - 1 Mile** **Lower**	Click here for full text details	**CA WELLS**	**CAEDF0000017474**
O141 **NW** **1/2 - 1 Mile** **Lower**	Click here for full text details	**CA WELLS**	**CAEDF0000125856**
O142 **NW** **1/2 - 1 Mile** **Lower**	Click here for full text details	**CA WELLS**	**CAEDF0000044131**
O143 **NW** **1/2 - 1 Mile** **Lower**	Click here for full text details	**CA WELLS**	**CAEDF0000052799**

GEOCHECK® - PHYSICAL SETTING SOURCE MAP FINDINGS

Map ID Direction Distance Elevation		Database	EDR ID Number
O144 **NW** **1/2 - 1 Mile** **Lower**	Click here for full text details	**CA WELLS**	**CAEDF0000113681**
145 **South** **1/2 - 1 Mile** **Higher**	Click here for full text details	**CA WELLS**	**CALLNL000000477**
146 **ENE** **1/2 - 1 Mile** **Higher**	Click here for full text details	**CA WELLS**	**CADWR0000014124**
Q147 **East** **1/2 - 1 Mile** **Higher**	Click here for full text details	**CA WELLS**	**CAEDF0000097654**
Q148 **East** **1/2 - 1 Mile** **Higher**	Click here for full text details	**CA WELLS**	**CAEDF0000139749**
Q149 **East** **1/2 - 1 Mile** **Higher**	Click here for full text details	**CA WELLS**	**CAEDF0000099425**
R150 **WNW** **1/2 - 1 Mile** **Higher**	Click here for full text details	**CA WELLS**	**CADDW2000005250**
S151 **WSW** **1/2 - 1 Mile** **Higher**	Click here for full text details	**CA WELLS**	**CAEDF0000014234**
S152 **WSW** **1/2 - 1 Mile** **Higher**	Click here for full text details	**CA WELLS**	**CAEDF0000055654**

GEOCHECK® - PHYSICAL SETTING SOURCE MAP FINDINGS

Map ID Direction Distance Elevation		Database	EDR ID Number
S153 **WSW** **1/2 - 1 Mile** **Higher**	Click here for full text details	**CA WELLS**	**CAEDF0000139067**
T154 **West** **1/2 - 1 Mile** **Higher**	Click here for full text details	**CA WELLS**	**CALLNL000000520**
S155 **WSW** **1/2 - 1 Mile** **Higher**	Click here for full text details	**CA WELLS**	**CAEDF0000102057**
S156 **WSW** **1/2 - 1 Mile** **Higher**	Click here for full text details	**CA WELLS**	**CAEDF0000051189**
T157 **West** **1/2 - 1 Mile** **Higher**	Click here for full text details	**CA WELLS**	**7735**
U158 **South** **1/2 - 1 Mile** **Higher**	Click here for full text details	**CA WELLS**	**7769**
U159 **South** **1/2 - 1 Mile** **Higher**	Click here for full text details	**CA WELLS**	**7770**
U160 **South** **1/2 - 1 Mile** **Higher**	Click here for full text details	**CA WELLS**	**7771**
U161 **South** **1/2 - 1 Mile** **Higher**	Click here for full text details	**CA WELLS**	**7765**

GEOCHECK® - PHYSICAL SETTING SOURCE MAP FINDINGS

Map ID Direction Distance Elevation		Database	EDR ID Number
U162 **South** **1/2 - 1 Mile** **Higher**	Click here for full text details	**CA WELLS**	**7766**
U163 **South** **1/2 - 1 Mile** **Higher**	Click here for full text details	**CA WELLS**	**7768**
U164 **South** **1/2 - 1 Mile** **Higher**	Click here for full text details	**CA WELLS**	**7772**
U165 **South** **1/2 - 1 Mile** **Higher**	Click here for full text details	**CA WELLS**	**7776**
U166 **South** **1/2 - 1 Mile** **Higher**	Click here for full text details	**CA WELLS**	**7777**
U167 **South** **1/2 - 1 Mile** **Higher**	Click here for full text details	**CA WELLS**	**7781**
U168 **South** **1/2 - 1 Mile** **Higher**	Click here for full text details	**CA WELLS**	**7773**
U169 **South** **1/2 - 1 Mile** **Higher**	Click here for full text details	**CA WELLS**	**7774**
U170 **South** **1/2 - 1 Mile** **Higher**	Click here for full text details	**CA WELLS**	**7775**

GEOCHECK® - PHYSICAL SETTING SOURCE MAP FINDINGS

Map ID Direction Distance Elevation		Database	EDR ID Number
T171 **West** **1/2 - 1 Mile** **Higher**	Click here for full text details	**CA WELLS**	**CADDW2000021739**
S172 **WSW** **1/2 - 1 Mile** **Higher**	Click here for full text details	**CA WELLS**	**CAEDF0000106987**
S173 **WSW** **1/2 - 1 Mile** **Higher**	Click here for full text details	**CA WELLS**	**CAEDF0000124462**
S174 **WSW** **1/2 - 1 Mile** **Higher**	Click here for full text details	**CA WELLS**	**CAEDF0000064261**
S175 **WSW** **1/2 - 1 Mile** **Higher**	Click here for full text details	**CA WELLS**	**CAEDF0000038473**
S176 **WSW** **1/2 - 1 Mile** **Higher**	Click here for full text details	**CA WELLS**	**CAEDF0000013352**
177 **North** **1/2 - 1 Mile** **Lower**	Click here for full text details	**CA WELLS**	**7738**
R178 **West** **1/2 - 1 Mile** **Higher**	Click here for full text details	**CA WELLS**	**7757**
S179 **WSW** **1/2 - 1 Mile** **Higher**	Click here for full text details	**CA WELLS**	**CAEDF0000107834**

GEOCHECK® - PHYSICAL SETTING SOURCE MAP FINDINGS
RADON

AREA RADON INFORMATION

State Database: CA Radon

Radon Test Results

Zipcode	Num Tests	> 4 pCi/L
95050	18	1

Federal EPA Radon Zone for SANTA CLARA County: 2

Note: Zone 1 indoor average level > 4 pCi/L.
: Zone 2 indoor average level >= 2 pCi/L and <= 4 pCi/L.
: Zone 3 indoor average level < 2 pCi/L.

Federal Area Radon Information for Zip Code: 95050

Number of sites tested: 2

Area	Average Activity	% <4 pCi/L	% 4-20 pCi/L	% >20 pCi/L
Living Area - 1st Floor	5.200 pCi/L	50%	50%	0%
Living Area - 2nd Floor	Not Reported	Not Reported	Not Reported	Not Reported
Basement	Not Reported	Not Reported	Not Reported	Not Reported

PHYSICAL SETTING SOURCE RECORDS SEARCHED

TOPOGRAPHIC INFORMATION

USGS 7.5' Digital Elevation Model (DEM)
Source: United States Geologic Survey
EDR acquired the USGS 7.5' Digital Elevation Model in 2002 and updated it in 2006. The 7.5 minute DEM corresponds to the USGS 1:24,000- and 1:25,000-scale topographic quadrangle maps. The DEM provides elevation data with consistent elevation units and projection.

Source: U.S. Geological Survey

HYDROLOGIC INFORMATION

Flood Zone Data: This data was obtained from the Federal Emergency Management Agency (FEMA). It depicts 100-year and 500-year flood zones as defined by FEMA. It includes the National Flood Hazard Layer (NFHL) which incorporates Flood Insurance Rate Map (FIRM) data and Q3 data from FEMA in areas not covered by NFHL.
Source: FEMA
Telephone: 877-336-2627
Date of Government Version: 2003, 2015

NWI: National Wetlands Inventory. This data, available in select counties across the country, was obtained by EDR in 2002, 2005, 2010 and 2015 from the U.S. Fish and Wildlife Service.

State Wetlands Data: Wetland Inventory
Source: Department of Fish and Wildlife
Telephone: 916-445-0411

HYDROGEOLOGIC INFORMATION

AQUIFLOW^{R} Information System
Source: EDR proprietary database of groundwater flow information
EDR has developed the AQUIFLOW Information System (AIS) to provide data on the general direction of groundwater flow at specific points. EDR has reviewed reports submitted to regulatory authorities at select sites and has extracted the date of the report, hydrogeologically determined groundwater flow direction and depth to water table information.

GEOLOGIC INFORMATION

Geologic Age and Rock Stratigraphic Unit
Source: P.G. Schruben, R.E. Arndt and W.J. Bawiec, Geology of the Conterminous U.S. at 1:2,500,000 Scale - A digital representation of the 1974 P.B. King and H.M. Beikman Map, USGS Digital Data Series DDS - 11 (1994).

STATSGO: State Soil Geographic Database
Source: Department of Agriculture, Natural Resources Conservation Service (NRCS)
The U.S. Department of Agriculture's (USDA) Natural Resources Conservation Service (NRCS) leads the national Conservation Soil Survey (NCSS) and is responsible for collecting, storing, maintaining and distributing soil survey information for privately owned lands in the United States. A soil map in a soil survey is a representation of soil patterns in a landscape. Soil maps for STATSGO are compiled by generalizing more detailed (SSURGO) soil survey maps.

SSURGO: Soil Survey Geographic Database
Source: Department of Agriculture, Natural Resources Conservation Service (NRCS)
Telephone: 800-672-5559
SSURGO is the most detailed level of mapping done by the Natural Resources Conservation Service, mapping scales generally range from 1:12,000 to 1:63,360. Field mapping methods using national standards are used to construct the soil maps in the Soil Survey Geographic (SSURGO) database. SSURGO digitizing duplicates the original soil survey maps. This level of mapping is designed for use by landowners, townships and county natural resource planning and management.

PHYSICAL SETTING SOURCE RECORDS SEARCHED

LOCAL / REGIONAL WATER AGENCY RECORDS

FEDERAL WATER WELLS

PWS: Public Water Systems
Source: EPA/Office of Drinking Water
Telephone: 202-564-3750
Public Water System data from the Federal Reporting Data System. A PWS is any water system which provides water to at least 25 people for at least 60 days annually. PWSs provide water from wells, rivers and other sources.

PWS ENF: Public Water Systems Violation and Enforcement Data
Source: EPA/Office of Drinking Water
Telephone: 202-564-3750
Violation and Enforcement data for Public Water Systems from the Safe Drinking Water Information System (SDWIS) after August 1995. Prior to August 1995, the data came from the Federal Reporting Data System (FRDS).

USGS Water Wells: USGS National Water Inventory System (NWIS)
This database contains descriptive information on sites where the USGS collects or has collected data on surface water and/or groundwater. The groundwater data includes information on wells, springs, and other sources of groundwater.

OTHER STATE DATABASE INFORMATION

Groundwater Ambient Monitoring & Assessment Program
State Water Resources Control Board
Telephone: 916-341-5577
The GAMA Program is Californias comprehensive groundwater quality monitoring program. GAMA collects data by testing the untreated, raw water in different types of wells for naturally-occurring and man-made chemicals. The GAMA data includes Domestic, Monitoring and Municipal well types from the following sources, Department of Water Resources, Department of Heath Services, EDF, Agricultural Lands, Lawrence Livermore National Laboratory, Department of Pesticide Regulation, United States Geological Survey, Groundwater Ambient Monitoring and Assessment Program and Local Groundwater Projects.

Water Well Database
Source: Department of Water Resources
Telephone: 916-651-9648

California Drinking Water Quality Database
Source: Department of Public Health
Telephone: 916-324-2319
The database includes all drinking water compliance and special studies monitoring for the state of California since 1984. It consists of over 3,200,000 individual analyses along with well and water system information.

Geothermal Wells Listing
Department of Conservation
Telephone: 916-445-9686
Geothermal well means a well constructed to extract or return water to the ground after it has been used for heating or cooling purposes. Geothermal wells in California (except for wells on federal leases which are administered by the Bureau of Land Management) are permitted, drilled, operated, and permanently sealed and closed (plugged and abandoned) under requirements and procedures administered by the Geothermal Section of the Department of Conservations Geologic Energy Management Division (CalGEM, formerly DOGGR).

California Oil and Gas Well Locations
Source: Dept of Conservation, Geologic Energy Management Division
Telephone: 916-323-1779
Oil and Gas well locations in the state.

PHYSICAL SETTING SOURCE RECORDS SEARCHED

California Earthquake Fault Lines
Source: California Division of Mines and Geology
The fault lines displayed on EDR's Topographic map are digitized quaternary fault lines prepared in 1975 by the United State Geological Survey. Additional information (also from 1975) regarding activity at specific fault lines comes from California's Preliminary Fault Activity Map prepared by the California Division of Mines and Geology.

RADON

State Database: CA Radon
Source: Department of Public Health
Telephone: 916-210-8558
Radon Database for California

Area Radon Information
Source: USGS
Telephone: 703-356-4020
The National Radon Database has been developed by the U.S. Environmental Protection Agency (USEPA) and is a compilation of the EPA/State Residential Radon Survey and the National Residential Radon Survey. The study covers the years 1986 - 1992. Where necessary data has been supplemented by information collected at private sources such as universities and research institutions.

EPA Radon Zones
Source: EPA
Telephone: 703-356-4020
Sections 307 & 309 of IRAA directed EPA to list and identify areas of U.S. with the potential for elevated indoor radon levels.

OTHER

Airport Landing Facilities: Private and public use landing facilities
Source: Federal Aviation Administration, 800-457-6656

Epicenters: World earthquake epicenters, Richter 5 or greater
Source: Department of Commerce, National Oceanic and Atmospheric Administration

California Earthquake Fault Lines: The fault lines displayed on EDR's Topographic map are digitized quaternary fault lines, prepared in 1975 by the United State Geological Survey. Additional information (also from 1975) regarding activity at specific fault lines comes from California's Preliminary Fault Activity Map prepared by the California Division of Mines and Geology.

STREET AND ADDRESS INFORMATION

© 2015 TomTom North America, Inc. All rights reserved. This material is proprietary and the subject of copyright protection and other intellectual property rights owned by or licensed to Tele Atlas North America, Inc. The use of this material is subject to the terms of a license agreement. You will be held liable for any unauthorized copying or disclosure of this material.

APPENDIX C

EDR CITY DIRECTORY

Saratoga Avenue
400 Saratoga Avenue
Santa Clara, CA 95050

Inquiry Number: 7703123.5
July 22, 2024

The EDR-City Directory Abstract

Environmental Data Resources Inc

6 Armstrong Road
Shelton, CT 06484
800.352.0050
www.edrnet.com

TABLE OF CONTENTS

SECTION

Executive Summary

Findings

City Directory Images

Thank you for your business.
Please contact EDR at 1-800-352-0050
with any questions or comments.

Disclaimer - Copyright and Trademark Notice

This Report contains certain information obtained from a variety of public and other sources reasonably available to Environmental Data Resources, LLC. It cannot be concluded from this Report that coverage information for the target and surrounding properties does not exist from other sources. This Report is provided on an "AS IS", "AS AVAILABLE" basis. **NO WARRANTY EXPRESS OR IMPLIED IS MADE WHATSOEVER IN CONNECTION WITH THIS REPORT. ENVIRONMENTAL DATA RESOURCES, LLC AND ITS SUBSIDIARIES, AFFILIATES AND THIRD PARTY SUPPLIERS DISCLAIM ALL WARRANTIES, OF ANY KIND OR NATURE, EXPRESS OR IMPLIED, ARISING OUT OF OR RELATED TO THIS REPORT OR ANY OF THE DATA AND INFORMATION PROVIDED IN THIS REPORT, INCLUDING WITHOUT LIMITATION, ANY WARRANTIES REGARDING ACCURACY, QUALITY, CORRECTNESS, COMPLETENESS, COMPREHENSIVENESS, SUITABILITY, MERCHANTABILITY, FITNESS FOR A PARTICULAR PURPOSE, TITLE, NON-INFRINGEMENT, MISAPPROPRIATION, OR OTHERWISE. ALL RISK IS ASSUMED BY THE USER. IN NO EVENT SHALL ENVIRONMENTAL DATA RESOURCES, LLC OR ITS SUBSIDIARIES, AFFILIATES OR THIRD PARTY SUPPLIERS BE LIABLE TO ANYONE FOR ANY DIRECT, INCIDENTAL, INDIRECT, SPECIAL, CONSEQUENTIAL OR OTHER DAMAGES OF ANY TYPE OR KIND (INCLUDING BUT NOT LIMITED TO LOSS OF PROFITS, LOSS OF USE, OR LOSS OF DATA), ARISING OUT OF OR IN ANY WAY CONNECTED WITH THIS REPORT OR ANY OF THE DATA AND INFORMATION PROVIDED IN THIS REPORT.** Any analyses, estimates, ratings, environmental risk levels, or risk codes provided in this Report are provided for illustrative purposes only, and are not intended to provide, nor should they be interpreted as providing any facts regarding, or prediction or forecast of, any environmental risk for any property. Only an assessment performed by a qualified environmental professional can provide findings, opinions or conclusions regarding the environmental risk or conditions in, on or at any property.

Copyright 2023 by Environmental Data Resources, LLC. All rights reserved. Reproduction in any media or format, in whole or in part, of any report or map of Environmental Data Resources, LLC, or its affiliates, is prohibited without prior written permission.

EDR and its logos (including Sanborn and Sanborn Map) are trademarks of Environmental Data Resources, LLC or its affiliates. All other trademarks used herein are the property of their respective owners.

EXECUTIVE SUMMARY

DESCRIPTION

Environmental Data Resources, Inc.'s (EDR) City Directory Abstract is a screening tool designed to assist environmental professionals in evaluating potential liability on a target property resulting from past activities. EDR's City Directory Abstract includes a search and abstract of available city directory data. For each address, the directory lists the name of the corresponding occupant at approximately five year intervals.

Business directories including city, cross reference and telephone directories were reviewed, if available, at approximately five year intervals for the years spanning 1922 through current. This report compiles information gathered in this review by geocoding the latitude and longitude of properties identified and gathering information about properties within 660 feet of the target property.

Summary information obtained is provided in the text of this report.

RECORD SOURCES

The EDR City Directory Report accesses a variety of business directory sources, including Haines, InfoUSA, Polk, Cole, Bresser, and Stewart. Listings marked as EDR Digital Archive access Cole and InfoUSA records. The various directory sources enhance and complement each other to provide a more thorough and accurate report.

EDR is licensed to reproduce certain City Directory works by the copyright holders of those works. The purchaser of this EDR City Directory Report may include it in report(s) delivered to a customer.

RESEARCH SUMMARY

The following research sources were consulted in the preparation of this report. An "X" indicates where information was identified in the source and provided in this report.

Year	Source	TP	Adjoining	Text Abstract	Source Image
2020	EDR Digital Archive	X	X	X	-
2017	Cole Information	X	X	X	-
2014	Cole Information	X	X	X	-
2010	Cole Information	X	X	X	-
2006	Haines Company, Inc.	-	-	-	-
2005	Cole Information	X	X	X	-
2001	Haines Company, Inc.	X	X	X	-
2000	Cole Information	X	X	X	-
1996	Pacific Bell	X	X	X	-
1995	Cole Information	-	X	X	-
1992	Cole Information	X	X	X	-
1991	PACIFIC BELL WHITE PAGES	-	X	X	-
1986	Pacific Bell	-	X	X	-
1985	Pacific Bell	-	X	X	-
1982	Pacific Telephone	-	-	-	-
1980	Pacific Telephone	-	X	X	-

EXECUTIVE SUMMARY

Year	Source	TP	Adjoining	Text Abstract	Source Image
1978	R. L. Polk & Co.	-	-	-	-
1975	Pacific Telephone	X	X	X	-
1974	R. L. Polk Co.	X	X	X	-
1970	R. L. Polk & Co.	X	X	X	-
1968	R. L. Polk Co.	-	-	-	-
1966	R. L. POLK	-	-	-	-
1965	R. L. Polk Co.	-	-	-	-
1964	R. L. Polk Co.	-	-	-	-
1963	Pacific Telephone	-	X	X	-
1962	R. L. Polk & Co.	-	-	-	-
1960	R. L. Polk Co.	-	X	X	-
1957	Pacific Telephone	-	X	X	-
	R. L. Polk Co.	-	X	X	-
1955	R. L. Polk Co.	-	X	X	-
1950	R. L. Polk & Co.	X	X	X	-
1946	R. L. Polk Co.	-	-	-	-
1945	R. L. Polk Co.	-	-	-	-
1942	R.L. Polk	-	-	-	-
1940	R. L. Polk & Co.	-	X	X	-
1936	R. L. Polk Co.	-	-	-	-
1935	R. L. Polk Co.	-	-	-	-
1931	R. L. Polk Co.	-	-	-	-
1930	R. L. Polk Co. of California	-	-	-	-
1926	R. L. Polk Co.	-	-	-	-
1925	R. L. Polk Co.	-	-	-	-
1922	R. L. Polk Co.	-	-	-	-

FINDINGS

TARGET PROPERTY INFORMATION

ADDRESS

400 Saratoga Avenue
Santa Clara, CA 95050

FINDINGS DETAIL

Target Property research detail.

SARATOGA AVE

400 SARATOGA AVE

Year	*Uses*	*Source*
2020	PRUNERIDGE GOLF CLUB	EDR Digital Archive
2017	LOS ALTOS GOLF CO	Cole Information
	PRUNERIDGE GOLF CLUB	Cole Information
2014	LOS ALTOS GOLF CO	Cole Information
	PRUNERIDGE GOLF CLUB	Cole Information
2010	PRUNERIDGE GOLF CLUB	Cole Information
2005	PRUNERIDGE GOLF CLUB	Cole Information
2001	CLUB ONE ROYAL	Haines Company, Inc.
	COURTS PRUNERIDGEGOLF	Haines Company, Inc.
	WALUCKGOLF	Haines Company, Inc.
2000	PRUNERIDGE GOLF CLUB	Cole Information
	WALLICK GOLF ENTERPRISES INCORPORATED	Cole Information
1996	PRUNERIDGE GOLF CLUB	Pacific Bell
	WAYNE WALLICK GOLF ENTERPRISES	Pacific Bell
1992	PRUNERIDGE GOLF CLB	Cole Information
	ROYAL COURTS CLUB	Cole Information
1975	ALEC SERVICE CENTER	Pacific Telephone
	BOND HOUSE	Pacific Telephone
	BUMPER TO BUMPER	Pacific Telephone
	YEAZEL BOB GOLF LESSONS	Pacific Telephone
1974	Bond House Restaurant & Coffee Shop	R. L. Polk Co.
	Pruneridge Farm Golf	R. L. Polk Co.

FINDINGS

Year	Uses	Source
1970	Pruneridge Farm Golf Range	R. L. Polk & Co.
1950	Jones R V real est	R. L. Polk & Co.

FINDINGS

ADJOINING PROPERTY DETAIL

The following Adjoining Property addresses were researched for this report. Detailed findings are provided for each address.

CYPRESS AVE

432 CYPRESS AVE

Year	Uses	Source
2001	0 M 09 RE Murray	Haines Company, Inc.
1975	SOUSA PHILIP J	Pacific Telephone
1974	Sousa Philip J	R. L. Polk Co.
1970	Sousa Philip J	R. L. Polk & Co.
1960	Sousa Ililip J 0 AXo 0419	R. L. Polk Co.
1957	Sousa Philip J	R. L. Polk Co.
1955	Sousa Philip J A AX	R. L. Polk Co.

441 CYPRESS AVE

Year	Uses	Source
1991	MC COY JACK C	PACIFIC BELL WHITE PAGES

442 CYPRESS AVE

Year	Uses	Source
2020	ROBERT WIEPKING	EDR Digital Archive
	ANTHONY GARIA	EDR Digital Archive
	MATTHEW WIEPKING	EDR Digital Archive
2017	MARK WIEPKING	Cole Information
2014	MARK WIEPKING	Cole Information
2010	MARK WIEPKING	Cole Information
2001	WIEPKING ark	Haines Company, Inc.
2000	MARK WIEPKING	Cole Information
1996	Wiepking Mark	Pacific Bell
1995	WIEPKING, MARK	Cole Information
1992	WIEPKING, MARK	Cole Information
1975	WIEPK ING HENRY	Pacific Telephone
1974	Wiepking Henry F	R. L. Polk Co.

FINDINGS

Year	Uses	Source
1970	Wiepking Henry F	R. L. Polk & Co.
1960	Wiepking eanry F 0 4 C13 ra	R. L. Polk Co.
1955	Wipking Henry F	R. L. Polk Co.

445 CYPRESS AVE

Year	Uses	Source
2020	RODDY CANDELARIA	EDR Digital Archive
2017	SUSANA ARBE	Cole Information
2014	SUSANA ARBE	Cole Information
2010	SUSANA ARBE	Cole Information
2001	GODULAJB	Haines Company, Inc.
2000	J GODULA	Cole Information
1996	Godula J B	Pacific Bell
1995	GODULA, JOSEPH B	Cole Information
1992	GODULA, JOSEPH B	Cole Information
1986	Godula J B	Pacific Bell
1985	GODULA JB	Pacific Bell
1980	Odeulad JlB	Pacific Telephone
	God hall Douglas R	Pacific Telephone
1975	GODULA J B	Pacific Telephone
1974	Godula Joseph B	R. L. Polk Co.
1970	Godula Joseph B	R. L. Polk & Co.
1960	Codutla Jos B 3 2 C	R. L. Polk Co.
1957	GODULA J B	Pacific Telephone
1955	Godula Jos B 0 A CH	R. L. Polk Co.

447 CYPRESS AVE

Year	Uses	Source
1975	CRAWFORD JAS L	Pacific Telephone

449 CYPRESS AVE

Year	Uses	Source
1975	PATRICK BARRY	Pacific Telephone

FINDINGS

452 CYPRESS AVE

Year	Uses	Source
2020	JOSEPH BALDWIN	EDR Digital Archive
2017	JOSEPH BALDWIN	Cole Information
2014	JOSEPH BALDWIN	Cole Information
2010	JOSEPH BALDWIN	Cole Information
2005	JAMES MATHESON	Cole Information
2001	SMATHESON James	Haines Company, Inc.
2000	JAMES MATHESON	Cole Information
1995	HADZIC, OLGA	Cole Information
1975	HADZIC OLGA E	Pacific Telephone
1974	Hadzic Olga Mrs	R. L. Polk Co.
1970	Hadzic Hamo	R. L. Polk & Co.
1960	Lee Hfedy	R. L. Polk Co.
1955	Raftery Thos J 01 A CH	R. L. Polk Co.

453 CYPRESS AVE

Year	Uses	Source
1957	ABBOTT PAUL M	Pacific Telephone

455 CYPRESS AVE

Year	Uses	Source
2020	JENNY ENOS	EDR Digital Archive
2010	OCCUPANT UNKNOWN	Cole Information
2005	ROBERT ENOS	Cole Information
2001	OENOS	Haines Company, Inc.
2000	ROBT ENOS	Cole Information
1996	Enos Robt	Pacific Bell
1995	ENOS, ROBERT	Cole Information
1992	ENOS, ROBERT	Cole Information
1991	ENOS ROBT	PACIFIC BELL WHITE PAGES
	Enos Robt	PACIFIC BELL WHITE PAGES
1986	Enos Robt	Pacific Bell
1985	ENOS ROBT	Pacific Bell
1980	Enos Robt	Pacific Telephone

FINDINGS

Year	Uses	Source
1975	RADOV SIMON L	Pacific Telephone
	ENOS ROBT	Pacific Telephone
1974	Enos Robt L	R. L. Polk Co.
1970	Enos Robt L	R. L. Polk & Co.
1960	Enos Robt IU 2 U	R. L. Polk Co.
1957	ENOS ROBT	Pacific Telephone
	SALAZAR JOSE J	Pacific Telephone
	Enos Robt	R. L. Polk Co.
1955	Enos Robt L 0 A CH	R. L. Polk Co.

460 CYPRESS AVE

Year	Uses	Source
1991	KOREAN WEST VALLEY PRESBYTERIAN CHURCH	PACIFIC BELL WHITE PAGES
1975	MEMORIAL BAPTIST CHURCH	Pacific Telephone
1957	MEMORIAL BAPTIST CHURCH	Pacific Telephone

461 CYPRESS AVE

Year	Uses	Source
1991	JOINER GARY	PACIFIC BELL WHITE PAGES

462 CYPRESS AVE

Year	Uses	Source
2020	JOAN YOHANAN	EDR Digital Archive
	XIN TONG	EDR Digital Archive
	YANG WENXI	EDR Digital Archive
2017	JOHN YOHANAN	Cole Information
2014	JOHN YOHANAN	Cole Information
2010	JOHN YOHANAN	Cole Information
2005	JOHN YOHANAN	Cole Information
2001	YOHANANJohn	Haines Company, Inc.
2000	JOHN YOHANAN	Cole Information
1995	YOHANAN, JOHN S	Cole Information
1975	SCARROW JOHN CR	Pacific Telephone
1974	Scarron John C	R. L. Polk Co.

FINDINGS

Year	Uses	Source
1970	Schuster Wm F	R. L. Polk & Co.
1960	Cyr i Jertome J 2 W ACH	R. L. Polk Co.
1955	Cyr Jerome J i A CH	R. L. Polk Co.

463 CYPRESS AVE

Year	Uses	Source
1975	WORLEY V	Pacific Telephone

465 CYPRESS AVE

Year	Uses	Source
2020	ELEANOR FILINGERI	EDR Digital Archive
	PATRICIA HINES	EDR Digital Archive
2017	RONALD HINES	Cole Information
2014	OCCUPANT UNKNOWN	Cole Information
2010	RONALD HINES	Cole Information
2005	ELEANOR FILINGERI	Cole Information
2001	FILINGERI Eleanor	Haines Company, Inc.
1995	FILINGERI, JOSEPH J	Cole Information
1974	Filingeri Joseph J	R. L. Polk Co.
1970	Filingeri Joseph	R. L. Polk & Co.
1960	Falgiano Frank 1 U	R. L. Polk Co.
1957	FALGAINO FRANLC	Pacific Telephone
1955	Falgaino Frank 0 A CH	R. L. Polk Co.

467 CYPRESS AVE

Year	Uses	Source
1975	SALAZAR JOSE J	Pacific Telephone

472 CYPRESS AVE

Year	Uses	Source
2020	JEFFREY CHARLESWORTH	EDR Digital Archive
	MATTHEW ACKERMAN	EDR Digital Archive
2017	MAT ACKERMAN	Cole Information
2014	JOSEPH RUGGIERO	Cole Information
2010	JEFF CHARLESWORTH	Cole Information

FINDINGS

Year	Uses	Source
2005	GINA RUGGIERO	Cole Information
2001	0 UGGIERROOue	Haines Company, Inc.
2000	OCCUPANT UNKNOWN	Cole Information
1995	JEAN, JOHN M	Cole Information
1991	RODRIQUEZ MICHAEL	PACIFIC BELL WHITE PAGES
	Rodriquez Michael	PACIFIC BELL WHITE PAGES
1980	Dixon Raymond E	Pacific Telephone
1975	DIXON RAYMOND E	Pacific Telephone
1974	Dixon Raymond E	R. L. Polk Co.
1970	Dixon Raymond E	R. L. Polk & Co.
1960	Sc arper Litncolnt M 2 4 ACH	R. L. Polk Co.
1957	HARRISON CURTIS B	Pacific Telephone
1955	Harrison Curtis B	R. L. Polk Co.

473 CYPRESS AVE

Year	Uses	Source
1991	ENARSON BII	PACIFIC BELL WHITE PAGES
1975	ANTES EDW F	Pacific Telephone

475 CYPRESS AVE

Year	Uses	Source
2020	SUZANNE LUTTMAN	EDR Digital Archive
2017	SUZANNE LUTTMAN	Cole Information
2014	SUZANNE LUTTMAN	Cole Information
2010	SUZANNE LUTTMAN	Cole Information
2005	SUZANNE LUTTMAN	Cole Information
2001	LUTTMANSuzanne	Haines Company, Inc.
2000	SUZANNE LUTTMAN	Cole Information
1995	LUTTMAN, SUZANNE M	Cole Information
1992	VENTIMIGLIA, DOMINIC	Cole Information
1991	VENTIMIGLIA DOMINIC	PACIFIC BELL WHITE PAGES
	Ventimiglia Dominic	PACIFIC BELL WHITE PAGES
1985	BOSKOVICH PAUL	Pacific Bell
1980	Boskovich Paul	Pacific Telephone

FINDINGS

Year	Uses	Source
1975	KOPE DAVID	Pacific Telephone
	RONHINSON C	Pacific Telephone
	ROBINSON PAT	Pacific Telephone
1974	Robinson Patricia Mrs	R. L. Polk Co.
1970	Robinson Bill	R. L. Polk & Co.
1960	Ri zo Antlioly J a Ct H 3ll r	R. L. Polk Co.
1957	Rizzo Lena	R. L. Polk Co.
	RIZZO LENA	Pacific Telephone
1955	Rizzo Anthony J	R. L. Polk Co.

481 CYPRESS AVE

Year	Uses	Source
2014	GRACIELA GOMEZ	Cole Information
1991	NGUYEN PHUOC	PACIFIC BELL WHITE PAGES
1975	BARRETT C L	Pacific Telephone
	DABACIC BRAHM	Pacific Telephone

482 CYPRESS AVE

Year	Uses	Source
2020	ANGELA ANTON	EDR Digital Archive
	LARRY ANTON	EDR Digital Archive
2017	LARRY ANTON	Cole Information
2014	LARRY ANTON	Cole Information
2010	LARRY ANTON	Cole Information
2001	OLUCIANOJames	Haines Company, Inc.
2000	JAMES LUCIANO	Cole Information
1995	LUCIANO, JAMES V	Cole Information
1974	De Whitt Wm C	R. L. Polk Co.
1970	De Whitt Wm C	R. L. Polk & Co.
1960	Bennett Wmi H 2 A	R. L. Polk Co.
1957	BENNETT WM H	Pacific Telephone
1955	Bennett Wm H 0 A CH	R. L. Polk Co.

FINDINGS

485 CYPRESS AVE

Year	Uses	Source
2020	DAVID DYER	EDR Digital Archive
	LINDA DYER	EDR Digital Archive
2017	DAVID DYER	Cole Information
2014	DAVID DYER	Cole Information
2010	DAVID DYER	Cole Information
2005	DAVID DYER	Cole Information
2001	DYER Linda	Haines Company, Inc.
2000	LINDA DYER	Cole Information
1995	OCCUPANT UNKNOWNN	Cole Information
1986	Taylor John W	Pacific Bell
1975	HUGHES MARSHALL	Pacific Telephone
1974	Handley Robt R	R. L. Polk Co.
1970	Moraine Joeye J Mrs	R. L. Polk & Co.
1960	Moraine Joeye J Mrs	R. L. Polk Co.
1957	MORAINE JOEYE	Pacific Telephone
	Moraine Joeye	R. L. Polk Co.
1955	Moraine Joeye J Mrs	R. L. Polk Co.

489 CYPRESS AVE

Year	Uses	Source
1991	CORBARI PJ	PACIFIC BELL WHITE PAGES
1957	CORBARI EDWIN G JR	Pacific Telephone

491 CYPRESS AVE

Year	Uses	Source
2014	CLINTON CORBARI	Cole Information
2010	CLINTON CORBARI	Cole Information

492 CYPRESS AVE

Year	Uses	Source
2020	JOHN CORTEZ	EDR Digital Archive
2017	JOHN CORTEZ	Cole Information
2014	JOHN CORTEZ	Cole Information

FINDINGS

Year	Uses	Source
2010	JOHN CORTEZ	Cole Information
2005	JOHN CORTEZ	Cole Information
2001	CORTEZJo In	Haines Company, Inc.
2000	JOHN CORTEZ	Cole Information
1995	OCCUPANT UNKNOWNN	Cole Information
1980	Kim Meung	Pacific Telephone
	Kim Meung & Keung	Pacific Telephone
1975	UYEMURA BRIAN M	Pacific Telephone
1974	Vacant	R. L. Polk Co.
1970	Vacant	R. L. Polk & Co.
1960	Mignosa Chias JT r 2 4 C	R. L. Polk Co.
1955	Geraci Peter J	R. L. Polk Co.

494 CYPRESS AVE

Year	Uses	Source
1991	MATUSICH NICHOLAS L	PACIFIC BELL WHITE PAGES
1975	MATUSICH NICHOLAS L	Pacific Telephone
1957	CAPUTO JOE	Pacific Telephone

495 CYPRESS AVE

Year	Uses	Source
2020	KUMARSWAMY RAMARAO	EDR Digital Archive
2017	KYMARSWAMY RAMARAO	Cole Information
2014	KYMARSWAMY RAMARAO	Cole Information
2010	KYMARSWAMY RAMARAO	Cole Information
2005	SHARITALA RAO	Cole Information
2001	PAPALIASNadine E	Haines Company, Inc.
2000	NADINE PAPALIAS	Cole Information
1996	Papalias Nadine E	Pacific Bell
1995	PAPALIAS, NADINE E	Cole Information
1992	PAPALIAS, NADINE E	Cole Information
1991	PAPALIAS NADINE E	PACIFIC BELL WHITE PAGES
1986	Papalias Nadine E	Pacific Bell
1985	PAPALIAS NADINE E	Pacific Bell

Year	Uses	Source
1980	Pagplias Thike	Pacific Telephone
1975	PAPALIAS THIKE	Pacific Telephone
1974	Papalias Tike	R. L. Polk Co.
1970	Papalias Thike	R. L. Polk & Co.
1960	palins Tliike	R. L. Polk Co.
1957	Papalias Thike	R. L. Polk Co.
	PAPALIAS THIKE	Pacific Telephone
1955	Papalias Thike 0 A CH	R. L. Polk Co.

FERNANDEZ CT

414 FERNANDEZ CT

Year	Uses	Source
2020	COLLIN CHAU	EDR Digital Archive
	GERALDINE ANG	EDR Digital Archive
2017	COLLIN CHAU	Cole Information
2014	COLLIN CHAU	Cole Information
2010	BERNICE HOMEN	Cole Information
2005	BERNICE HOMEN	Cole Information
2001	OHOMEN Bemmce	Haines Company, Inc.
1995	BENNETT, MACK	Cole Information
1974	Homen Manuel M	R. L. Polk Co.
1970	Homen Manuel M	R. L. Polk & Co.
1960	H lomen Manuel M 0 4 CH	R. L. Polk Co.
1957	Clark Fred H	R. L. Polk Co.
	CLARK FRED H	Pacific Telephone

419 FERNANDEZ CT

Year	Uses	Source
2001	ALLEN Claude	Haines Company, Inc.
1996	Allen Claude	Pacific Bell
1991	ALLEN CHRISTOPHER B	PACIFIC BELL WHITE PAGES
	Allen Claude	PACIFIC BELL WHITE PAGES
1986	Allen Claude	Pacific Bell

FINDINGS

Year	Uses	Source
1985	ALLEN CLAUDE	Pacific Bell
1980	Allen Claude	Pacific Telephone
1975	ALLEN CLAUDE	Pacific Telephone
1974	Allen Claude L	R. L. Polk Co.
1970	Allen Claude L	R. L. Polk & Co.
1963	Allen L Claude	Pacific Telephone
1960	Allen L Claude 0 ch	R. L. Polk Co.
1957	BEAN ROBT H	Pacific Telephone

424 FERNANDEZ CT

Year	Uses	Source
2020	CHRISTOPHER CHOI	EDR Digital Archive
2017	LING CHOW	Cole Information
2014	LING CHOW	Cole Information
2010	CHRISTOPHER CHOI	Cole Information
2005	GRANT BASSETT	Cole Information
2001	OBASSETTGrant	Haines Company, Inc.
2000	GRANT BASSETT	Cole Information
1995	HOWELL, ALFRED	Cole Information
1992	HOWELL, ALFRED	Cole Information
1991	HOWELL ALFRED	PACIFIC BELL WHITE PAGES
	How ell Alfred	PACIFIC BELL WHITE PAGES
1986	How el Alfred	Pacific Bell
1985	HOWELL ALFRED	Pacific Bell
1980	How ell Alfred	Pacific Telephone
1975	HOWELL ALFRED	Pacific Telephone
1974	How ell Alf R Jr	R. L. Polk Co.
1970	How ell Alf R Jr	R. L. Polk & Co.
1963	Dallas Don	Pacific Telephone
1960	Dallas Don J 0 ch	R. L. Polk Co.
1957	Dallas Don	R. L. Polk Co.
	DALLAS DON	Pacific Telephone

FINDINGS

429 FERNANDEZ CT

Year	Uses	Source
2001	BANKO Russell	Haines Company, Inc.
1996	Banko Russell R	Pacific Bell
1991	BANKO RUSSELL R	PACIFIC BELL WHITE PAGES
	Banko Russell R	PACIFIC BELL WHITE PAGES
1986	Banko Russell R	Pacific Bell
1985	BANKO RUSSELL R	Pacific Bell
1980	Banko Russell R	Pacific Telephone
1975	BANKO RUSSELL R	Pacific Telephone
1974	Banko Russell R	R. L. Polk Co.
1970	Banko Russell R	R. L. Polk & Co.
1963	Banko Marjorie H	Pacific Telephone
	Banko Russell R	Pacific Telephone
1960	Banko Ralph R ax	R. L. Polk Co.
1957	Frumes Lauren S	R. L. Polk Co.
	FRUMES LAUREN S	Pacific Telephone

434 FERNANDEZ CT

Year	Uses	Source
2020	MARILYN YOUNG	EDR Digital Archive
	MARILYN WONG	EDR Digital Archive
2017	ANDREW YOUNG	Cole Information
2014	ANDREW YOUNG	Cole Information
2010	LEON GREENBERG	Cole Information
2005	LEON GREENBERG	Cole Information
2001	OGREENBERGLeon	Haines Company, Inc.
2000	LEON GREENBERG	Cole Information
1996	Greenberg Leon	Pacific Bell
1995	GREENBERG, LEON	Cole Information
1992	GREENBERG, LEON	Cole Information
1991	GREENBERG LEON	PACIFIC BELL WHITE PAGES
	Greenberg Leon	PACIFIC BELL WHITE PAGES
1986	Greanberg Leon	Pacific Bell

FINDINGS

Year	Uses	Source
1985	GREENBERG LEON	Pacific Bell
1980	Greenberg Leon	Pacific Telephone
1975	GREENBERG LEON	Pacific Telephone
1974	Greenberg Leon	R. L. Polk Co.
1970	Greenberg Leon	R. L. Polk & Co.
1963	Greenberg Leon	Pacific Telephone
1960	Greenberg Leon ax	R. L. Polk Co.
1957	Greenberg Leon	R. L. Polk Co.
	GREENBERG LEON	Pacific Telephone

439 FERNANDEZ CT

Year	Uses	Source
2020	CHRISTINE LEVINE	EDR Digital Archive
	STEVE LEVINE	EDR Digital Archive
2014	ROBERT LEVINE	Cole Information
2010	STEVE LEVINE	Cole Information
2005	OCCUPANT UNKNOWN	Cole Information
2001	LEVINER	Haines Company, Inc.
2000	OCCUPANT UNKNOWN	Cole Information
1995	OCCUPANT UNKNOWNN	Cole Information
1992	SMITH, GARY	Cole Information
1991	SMITH GARY	PACIFIC BELL WHITE PAGES
	Smith Gary	PACIFIC BELL WHITE PAGES
1985	SILER JOSEPH T	Pacific Bell
1980	Levine Robt L	Pacific Telephone
1975	LEVINE ROBT L	Pacific Telephone
1974	N Levine Robt L	R. L. Polk Co.
1970	Asch Harold A	R. L. Polk & Co.
1963	Asch Harold A	Pacific Telephone
1960	Asch Harold A 3 ax	R. L. Polk Co.
1957	Asch Harold A	R. L. Polk Co.
	ASCH HAROLD A	Pacific Telephone

FINDINGS

445 FERNANDEZ CT

Year	Uses	Source
2014	JAMES JOSEPH	Cole Information

449 FERNANDEZ CT

Year	Uses	Source
2020	PAUL MENA	EDR Digital Archive
	SALLY ORRANTE	EDR Digital Archive
2014	PAUL MENA	Cole Information
2010	PAUL MENA	Cole Information
2005	WENDY MARACCHINI	Cole Information
2001	MENAPaul	Haines Company, Inc.
2000	WENDY MARACCHINI	Cole Information
1995	HANKINS, JEANIE	Cole Information
1974	Powell R Raymond	R. L. Polk Co.
1970	Powell R Raymond	R. L. Polk & Co.
1963	Powell R Raymond	Pacific Telephone
1960	Powell R Raymond ax	R. L. Polk Co.
1957	Powell R Raymond	R. L. Polk Co.
	POWELL R RAYMOND	Pacific Telephone

454 FERNANDEZ CT

Year	Uses	Source
2020	WENDY SHORTT	EDR Digital Archive
	JEFF SHORTT	EDR Digital Archive
	MICHELLE SHORTT	EDR Digital Archive
2014	JEFF SHORT	Cole Information
2010	JEFF SHORT	Cole Information
2001	SHORTTWendy	Haines Company, Inc.
2000	WENDY SHORTT	Cole Information
1995	OCCUPANT UNKNOWNN	Cole Information
1991	KARAS KL	PACIFIC BELL WHITE PAGES
	Karas KL	PACIFIC BELL WHITE PAGES
1986	Karas K L	Pacific Bell
1985	KARAS K L	Pacific Bell

FINDINGS

Year	Uses	Source
1980	Karas K L	Pacific Telephone
1975	KARAS K L	Pacific Telephone
1974	Karas Kenneth L	R. L. Polk Co.
1970	Karas Kenneth L	R. L. Polk & Co.
1963	Karas Kenneth L	Pacific Telephone
	Karas Lillian O Mrs	Pacific Telephone
1960	Karas Kenneth L 3 ax	R. L. Polk Co.
1957	Paciocco Vincent	R. L. Polk Co.
	PACIOCCO VINCENT	Pacific Telephone

459 FERNANDEZ CT

Year	Uses	Source
2020	BRADLEY CHIBOS	EDR Digital Archive
2017	JASON GLOVICK	Cole Information
2014	WASIM YAMIN	Cole Information
2010	OCCUPANT UNKNOWN	Cole Information
2001	OCHIBOSBradley SMITH Patrick	Haines Company, Inc.
2000	PATRICK SMITH	Cole Information
1996	Smith Patrick	Pacific Bell
1995	SMITH, PATRICK	Cole Information
1991	TERRILL RICHARD & RENEE	PACIFIC BELL WHITE PAGES
	Terrill Richard & Renee	PACIFIC BELL WHITE PAGES
1986	Nguyen Robt L	Pacific Bell
1985	NGUYEN ROBT L	Pacific Bell
1980	Chibos Bradley R	Pacific Telephone
1975	CHLBOS ROBT	Pacific Telephone
1974	Chibos Elaine M Mrs	R. L. Polk Co.
1970	Chibos Elaine Mrs	R. L. Polk & Co.
1963	Chibos Robt	Pacific Telephone
1960	Derrer Fred C ax	R. L. Polk Co.
1957	Derrer F C	R. L. Polk Co.
	DERRER F C	Pacific Telephone

FINDINGS

464 FERNANDEZ CT

Year	Uses	Source
2020	SUNWISE LAW APC	EDR Digital Archive
	MANUEL VILLEGAS	EDR Digital Archive
	SHIYANG GONG	EDR Digital Archive
2017	MANUEL VILLEGAS	Cole Information
2014	DULCE IBARRA	Cole Information
2010	MANUEL VILLEGAS	Cole Information
2001	OVILLEGASManuel	Haines Company, Inc.
2000	MANUEL VILLEGAS	Cole Information
1995	SYLVIA, RONALD F	Cole Information
1986	Sylvia Ronald F	Pacific Bell
1985	SYLVIA RONALD F	Pacific Bell
1980	Sylvia Ronald F	Pacific Telephone
1975	SYLVIA RONALD F	Pacific Telephone
1974	No Return	R. L. Polk Co.
1970	Beaudet Philip J	R. L. Polk & Co.
1963	Beaudet P J	Pacific Telephone
1960	Beaudet Philip J 0 ax	R. L. Polk Co.
1957	Beaudet P J	R. L. Polk Co.
	BEAUDET P J	Pacific Telephone

469 FERNANDEZ CT

Year	Uses	Source
2020	ROBERT LUNETTA	EDR Digital Archive
	DIANE LUNETTA	EDR Digital Archive
2017	ROBERT LUNETTA	Cole Information
2014	OCCUPANT UNKNOWN	Cole Information
2010	ROBERT LUNETTA	Cole Information
2005	ROBERT LUNETTA	Cole Information
2001	OLUNETTAYVrgrna	Haines Company, Inc.
2000	OCCUPANT UNKNOWN	Cole Information
1995	LUNETTA, V	Cole Information
1974	Lunetta Angelo R	R. L. Polk Co.

FINDINGS

Year	Uses	Source
1970	Lunetta Angelo R	R. L. Polk & Co.
1963	Lunetta A R	Pacific Telephone
1960	Lunetta Angelo R ax	R. L. Polk Co.
1957	LUNETTA A R	Pacific Telephone

474 FERNANDEZ CT

Year	Uses	Source
2020	PATRICK WALSH	EDR Digital Archive
	CHRISTINE WALSH	EDR Digital Archive
	FRANK WALSH	EDR Digital Archive
2017	CHRISTINE WALSH	Cole Information
2014	PATRICK WALSH	Cole Information
2010	OCCUPANT UNKNOWN	Cole Information
2005	OCCUPANT UNKNOWN	Cole Information
2001	WALSH Frank	Haines Company, Inc.
2000	FRANK WALSH	Cole Information
1996	Watsh Frank	Pacific Bell
1995	WALSH, FRANK	Cole Information
1992	WALSH, FRANK	Cole Information
1991	WALSH FRANK	PACIFIC BELL WHITE PAGES
	Walsh Frank	PACIFIC BELL WHITE PAGES
1986	Walsh Frank	Pacific Bell
1985	WALSH FRANK	Pacific Bell
1980	Walsh Frank	Pacific Telephone
1975	WALSH FRANK	Pacific Telephone
1974	N Walsh Frank N	R. L. Polk Co.
1970	Baker Robt TO	R. L. Polk & Co.
1963	Baker R T Bob	Pacific Telephone
1960	Baker Robt T ax	R. L. Polk Co.
1957	Baker R T Bob	R. L. Polk Co.
	BAKER R T BOB	Pacific Telephone

FINDINGS

479 FERNANDEZ CT

Year	Uses	Source
2020	GREGORY OKADA	EDR Digital Archive
	RYAN OKADA	EDR Digital Archive
	RONN NINOMIYA	EDR Digital Archive
	BRANDON OKADA	EDR Digital Archive
2014	GREGORY OKADA	Cole Information
2010	GREGORY OKADA	Cole Information
2005	GREGORY OKADA	Cole Information
2001	OOKADAGregory	Haines Company, Inc.
2000	GREGORY OKADA	Cole Information
1995	OKADA, GREGORY L	Cole Information
1975	VOGT N L	Pacific Telephone
1974	Vogt James S	R. L. Polk Co.
1970	Vogt James S	R. L. Polk & Co.
1963	Vogt Jas S	Pacific Telephone
1960	Vogt Jas S ax	R. L. Polk Co.
1957	Vogt Jas S	R. L. Polk Co.
	VOGT JAS S	Pacific Telephone

484 FERNANDEZ CT

Year	Uses	Source
2020	TAMMY GARDNER	EDR Digital Archive
2017	ZACHARY GARDNER	Cole Information
2014	LAURA MACIVOR	Cole Information
2010	LAURA MACIVOR	Cole Information
2005	JEAN BOUSQUET	Cole Information
2001	80 USSUETRene	Haines Company, Inc.
2000	S POSEY	Cole Information
1995	BOUSQUET, RENE L	Cole Information
1974	Bousquet Rene L	R. L. Polk Co.
1970	Bousquet Rene L	R. L. Polk & Co.
1963	Bousquet Rene L	Pacific Telephone
1960	3ousquet Rene L 0 ax	R. L. Polk Co.

FINDINGS

Year	Uses	Source
1957	Bousqu Let Rene L	R. L. Polk Co.
	BOUSQUET RENE L	Pacific Telephone

489 FERNANDEZ CT

Year	Uses	Source
2020	ROSS ANDERSON	EDR Digital Archive
	ORVILLE ANDERSON	EDR Digital Archive
2017	ROSS ANDERSON	Cole Information
2014	ROSS ANDERSON	Cole Information
2010	ORVILLE ANDERSON	Cole Information
2001	ANDERSONOR	Haines Company, Inc.
2000	ORVILLE ANDERSON	Cole Information
1996	Anderson 0 R	Pacific Bell
1995	ANDERSON, NORMAN R	Cole Information
1992	KLEINSMITH, NORITA	Cole Information
	ANDERSON, ORVILLE R	Cole Information
1991	KLELINSMLTH NORITA	PACIFIC BELL WHITE PAGES
	Anderson O R	PACIFIC BELL WHITE PAGES
	Klelinsmlth Norita	PACIFIC BELL WHITE PAGES
1986	Anderson O R	Pacific Bell
	Anderson Ross	Pacific Bell
1985	ANDERSON ROSS	Pacific Bell
1974	Vacant	R. L. Polk Co.
1970	Granados Frank G	R. L. Polk & Co.
1963	Farmar J M	Pacific Telephone
1960	Farmar John M 4 CH	R. L. Polk Co.
1957	Jones RE	R. L. Polk Co.

494 FERNANDEZ CT

Year	Uses	Source
2020	MATTHEW WERNER	EDR Digital Archive
	ALEXA WERNER	EDR Digital Archive
	WILLIAM SHAFER	EDR Digital Archive
2017	RANDY WERNER	Cole Information

FINDINGS

Year	Uses	Source
2014	RANDY WERNER	Cole Information
2010	RANDY WERNER	Cole Information
2005	RANDY WERNER	Cole Information
2001	WERNER Robert	Haines Company, Inc.
1995	WERNER, ROBERT	Cole Information
1986	Werner Robt P	Pacific Bell
1985	WERNER ROBT P	Pacific Bell
1980	Werner Robt P	Pacific Telephone
1974	N Bruine Ralph	R. L. Polk Co.
1970	Brune Ralph F	R. L. Polk & Co.
	a a A s	R. L. Polk & Co.
1963	Brune R F	Pacific Telephone
1960	Bruen Ralph	R. L. Polk Co.
1957	Brune R F	R. L. Polk Co.

GLENDENNING AVE

2440 GLENDENNING AVE

Year	Uses	Source
2017	CHING PENG	Cole Information
2014	CHING PENG	Cole Information
2010	WAN PENG	Cole Information
2005	CHING PENG	Cole Information
2001	MACIELManuel R 40 E 243 132 B	Haines Company, Inc.
	PENGChing	Haines Company, Inc.
2000	MANUEL MACIEL	Cole Information
1996	Maciel Manuel R	Pacific Bell
1995	MACIEL, MANUEL R	Cole Information
1992	MACIEL, MANUEL R	Cole Information
1991	MACLEL MANUEL R	PACIFIC BELL WHITE PAGES
	Maclel Manuel R	PACIFIC BELL WHITE PAGES
1985	MACIEL MANUCl R	Pacific Bell
1975	MACIEL MANUEL R	Pacific Telephone

FINDINGS

Year	Uses	Source
1974	Maciel Manuel R	R. L. Polk Co.
1970	Maciel Manuel R	R. L. Polk & Co.
1963	Maciel Manuel R	Pacific Telephone
1960	Sheldon E Jay 0 4 AX	R. L. Polk Co.

2446 GLENDENNING AVE

Year	Uses	Source
2020	KAYLA HENSON	EDR Digital Archive
	BRENT GREGERSEN	EDR Digital Archive
2017	TANIA ERICKSON	Cole Information
2010	JEFFREY GREGERSEN	Cole Information
2005	LAURA WARD	Cole Information
2001	MARTINEZRegma	Haines Company, Inc.
2000	LEONOR KENTY	Cole Information
1995	GINESTRA, DANIEL	Cole Information
1974	Ginestra Danl N	R. L. Polk Co.
1970	Ginestra Dani N 0 AX	R. L. Polk & Co.
1963	Ginestra Danl	Pacific Telephone
1960	Ginestra Danl N ax	R. L. Polk Co.
1957	GINESTRA DANI	Pacific Telephone

2450 GLENDENNING AVE

Year	Uses	Source
2020	LINDA JEON	EDR Digital Archive
	HYO YOON	EDR Digital Archive
	JAMES JEON	EDR Digital Archive
2017	JAMES JEON	Cole Information
2014	HYO YOON	Cole Information
2010	MARY BEDORE	Cole Information
2005	MARY BEDORE	Cole Information
2001	0 BEDOREMary	Haines Company, Inc.
2000	MARY BEDORE	Cole Information
1995	BEDORE, MARY J	Cole Information
1974	Bedore Johanna Mrs	R. L. Polk Co.

FINDINGS

Year	Uses	Source
1970	Bedore Johanna Mrs	R. L. Polk & Co.
1963	Gould Stanley G	Pacific Telephone
1960	Gould Stanley G 0 ax	R. L. Polk Co.
1957	GOULD STANLEY G	Pacific Telephone

2453 GLENDENNING AVE

Year	Uses	Source
2020	WENZHE YANG	EDR Digital Archive
2017	RAWLEY BUSHMAN	Cole Information
2010	FRANCES SPENCER	Cole Information
2001	SPENCER Frances	Haines Company, Inc.
1986	Spencer Gordon G	Pacific Bell
1985	SPENCER GORDON G	Pacific Bell
1980	Spencer Gordon G	Pacific Telephone
1974	Spencer Gordon G	R. L. Polk Co.
1970	Spencer Gordon G	R. L. Polk & Co.
1963	Tripp Richard C	Pacific Telephone
1960	Tripp Richd C 0 4 CH	R. L. Polk Co.
1957	Weinberg Max	R. L. Polk Co.
	WEINBERG MAX	Pacific Telephone

2454 GLENDENNING AVE

Year	Uses	Source
2020	KARI GOULARTE	EDR Digital Archive
	DAVID GOULARTE	EDR Digital Archive
2017	DAVID GOULARTE	Cole Information
2014	DAVID GOULARTE	Cole Information
2010	DAVID GOULARTE	Cole Information
2005	DAVID GOULARTE	Cole Information
2001	OGOULARTE David	Haines Company, Inc.
	GOULARTE David	Haines Company, Inc.
	GOULARTE Kan	Haines Company, Inc.
	GOULARTE Kan	Haines Company, Inc.
2000	DAVID GOULARTE	Cole Information

FINDINGS

Year	Uses	Source
1995	WEIRICK, LINDA	Cole Information
1975	BOWERS KENNETH C	Pacific Telephone
1974	Bow ers Kenneth C	R. L. Polk Co.
1970	Bow ers Kenneth C	R. L. Polk & Co.
1963	Bow ers Kenneth C	Pacific Telephone
1960	Foster Edw A 0 ax	R. L. Polk Co.
1957	FOSTER EDW A	Pacific Telephone

2460 GLENDENNING AVE

Year	Uses	Source
2020	JOSEPH GARCIA	EDR Digital Archive
	NICHOLAS GARCIA	EDR Digital Archive
	CYNTHIA GARCIA	EDR Digital Archive
	CARMEN GARCIA	EDR Digital Archive
2017	JOE GARCIA	Cole Information
2014	JOE GARCIA	Cole Information
2010	JOE GARCIA	Cole Information
2005	OCCUPANT UNKNOWN	Cole Information
2001	0 GARCIAJoe	Haines Company, Inc.
1995	NOLAN, ALICE R	Cole Information
1974	No Return	R. L. Polk Co.
1970	No Return	R. L. Polk & Co.
1963	Birns Peter	Pacific Telephone
1960	Birns Peter 0 ch	R. L. Polk Co.
1957	Birns Peter	R. L. Polk Co.
	BIRNS PETER	Pacific Telephone

2463 GLENDENNING AVE

Year	Uses	Source
2020	DAVY ENG	EDR Digital Archive
2017	DAVY ENG	Cole Information
2014	DANIEL GALVIN	Cole Information
2010	DANIEL GALVIN	Cole Information
2005	DANIEL GALVIN	Cole Information

FINDINGS

Year	Uses	Source
2001	GALVINDan IC	Haines Company, Inc.
2000	DANIEL GALVIN	Cole Information
1996	Galvin Danl C	Pacific Bell
1995	GALVIN, DANIEL C	Cole Information
1992	GALVIN, DANIEL C	Cole Information
1986	Galvin Dani C	Pacific Bell
1985	GALVIN DAN I C	Pacific Bell
1975	GALVIN DAN I C	Pacific Telephone
1974	Galvin Danl C	R. L. Polk Co.
1970	Galvin Danl C	R. L. Polk & Co.
1963	Galvin Danl C	Pacific Telephone
1960	Galvin Danl C AAX	R. L. Polk Co.

2464 GLENDENNING AVE

Year	Uses	Source
2020	JENNIFER PRESTON	EDR Digital Archive
	KATHRYN PRESTON	EDR Digital Archive
	WYNFORD PRESTON	EDR Digital Archive
	DELL PRESTON	EDR Digital Archive
2017	DELL PRESTON	Cole Information
2014	DELL PRESTON	Cole Information
2010	WYNFORD PRESTON	Cole Information
2005	WYNFORD PRESTON	Cole Information
2001	WYNFORD Preslen	Haines Company, Inc.
2000	PRESTON WYNFORD	Cole Information
1996	Preston Wynford	Pacific Bell
1995	PRESTON, WYNFORD	Cole Information
1992	PRESTON, WYNFORD	Cole Information
1986	Preston Wynford	Pacific Bell
1985	PRESTON WYNFORD	Pacific Bell
1980	Preston Wynford	Pacific Telephone
1974	Preston Wynford G	R. L. Polk Co.
1970	Preston Wynford G	R. L. Polk & Co.

FINDINGS

Year	Uses	Source
1963	Preston Wynford	Pacific Telephone
1960	Preston Wynford G	R. L. Polk Co.
1957	PRESTON WYNFORD	Pacific Telephone

2467 GLENDENNING AVE

Year	Uses	Source
2020	MANISH PATEL	EDR Digital Archive
2017	MANISH PATEL	Cole Information
2014	MANISH PATEL	Cole Information
2010	ANA DASILVA	Cole Information
2005	ANA DASILVA	Cole Information
2001	DASILVAAna	Haines Company, Inc.
2000	ANA DESILVA	Cole Information
1995	SCHWARTZ, JOE	Cole Information
1992	SCHWARTZ, JOE	Cole Information
1991	SCHWARTZ JOE	PACIFIC BELL WHITE PAGES
	Schwartz Joe	PACIFIC BELL WHITE PAGES
1985	SCHWARTZ JOE	Pacific Bell
1980	Schwartz Joe	Pacific Telephone
1975	SCHWARTZ JOE	Pacific Telephone
1974	Schwartz Joseph	R. L. Polk Co.
1970	Schwartz Joseph	R. L. Polk & Co.
1963	Wornath Harry L	Pacific Telephone
1960	Christiansen Carroll S ch	R. L. Polk Co.
1957	CLRSTTRLASE CS	Pacific Telephone

2470 GLENDENNING AVE

Year	Uses	Source
2020	GERRI ERNST	EDR Digital Archive
	KATHERINE ERNST	EDR Digital Archive
	JASON ONCAY	EDR Digital Archive
2017	TRAVIS MCPEAK	Cole Information
2014	GERRI ERNST	Cole Information
2010	PAUL ERNST	Cole Information

FINDINGS

Year	Uses	Source
2005	PAUL ERNST	Cole Information
2001	ERNSTPaul	Haines Company, Inc.
2000	PAUL ERNST	Cole Information
1995	ERNST, PAUL K	Cole Information
1992	ABRAMOVITCH, DANIEL	Cole Information
	ALTERS, SUSAN	Cole Information
1991	ABRAMOVITCH DANIEL	PACIFIC BELL WHITE PAGES
	ALTERS SUSAN	PACIFIC BELL WHITE PAGES
	Abramovitch Daniel	PACIFIC BELL WHITE PAGES
	Alters Susan	PACIFIC BELL WHITE PAGES
1986	Davis John L	Pacific Bell
1985	DAVIS JOHN L	Pacific Bell
1975	WALTERS LEON L MI S	Pacific Telephone
1974	Walters Ruth Mrs	R. L. Polk Co.
1970	Walters Ruth Mrs	R. L. Polk & Co.
1963	Walters Leon L Mrs	Pacific Telephone
1960	Walters Leon L ch	R. L. Polk Co.

2473 GLENDENNING AVE

Year	Uses	Source
2020	BRETT HALL	EDR Digital Archive
	BARBARA HALL	EDR Digital Archive
	DANIEL HALL	EDR Digital Archive
	ALLYSON HALL	EDR Digital Archive
2017	DANIEL HALL	Cole Information
2014	DANIEL HALL	Cole Information
2010	DANIEL HALL	Cole Information
2005	DANIEL HALL	Cole Information
2001	HALLDaniel	Haines Company, Inc.
2000	DANIEL HALL	Cole Information
1995	OCCUPANT UNKNOWNN	Cole Information
1980	Steieodel Reed	Pacific Telephone
1975	POPPEN RICHARD L	Pacific Telephone

FINDINGS

Year	Uses	Source
1974	N Poppen Richd L	R. L. Polk Co.
1970	Palacios Frank D	R. L. Polk & Co.
1963	Palacios Frank	Pacific Telephone
1960	White Geo v V ICH	R. L. Polk Co.

2474 GLENDENNING AVE

Year	Uses	Source
2020	DENNIS WONG	EDR Digital Archive
	ALAN WONG	EDR Digital Archive
2017	DERRICK WONG	Cole Information
2014	OCCUPANT UNKNOWN	Cole Information
2010	SEAN WEITZEL	Cole Information
2001	WEITZELPaul	Haines Company, Inc.
2000	PAUL WEITZEL	Cole Information
1974	Weitzel Paul	R. L. Polk Co.
1970	Weitzel Paul	R. L. Polk & Co.
1963	Heath Paul S	Pacific Telephone
1960	No Return	R. L. Polk Co.
1957	JONES RAYMOND WALTER	Pacific Telephone

2475 GLENDENNING AVE

Year	Uses	Source
2005	SEAN WEITZEL	Cole Information

2477 GLENDENNING AVE

Year	Uses	Source
2020	ELIGIA GALL	EDR Digital Archive
	THOMAS GALL	EDR Digital Archive
2017	THOMAS GALL	Cole Information
2014	THOMAS GALL	Cole Information
2010	THOMAS GALL	Cole Information
2005	ELEANOR JACKSON	Cole Information
2001	JACKSON Sidney	Haines Company, Inc.
2000	OCCUPANT UNKNOWN	Cole Information

FINDINGS

Year	Uses	Source
1996	Jackson Sidney	Pacific Bell
1995	JACKSON, SIDNEY	Cole Information
1992	JACKSON, SIDNEY	Cole Information
1991	JACKSON SIDNEY	PACIFIC BELL WHITE PAGES
	Jackson Sidney	PACIFIC BELL WHITE PAGES
1986	Jackson Sidney	Pacific Bell
1985	JACKSON SIDNEY	Pacific Bell
1980	Jackson Sidney	Pacific Telephone
1975	JACKSON SIDNEY	Pacific Telephone
1974	Jackson Sidney L	R. L. Polk Co.
1970	Jackson Sidney L	R. L. Polk & Co.
1963	Jackson Sidney	Pacific Telephone
1960	Jackson Sidney L ax	R. L. Polk Co.

2480 GLENDENNING AVE

Year	Uses	Source
2020	ROBERT CHRISTENSEN	EDR Digital Archive
2017	ROBERT CHRISTENSEN	Cole Information
2014	ROBERT CHRISTENSEN	Cole Information
2010	ROBERT CHRISTENSEN	Cole Information
2005	ROBERT CHRISTENSEN	Cole Information
2001	CHRISTENSENRobt	Haines Company, Inc.
2000	ROBERT CHRISTENSEN	Cole Information
1974	Christensen R Garth	R. L. Polk Co.
1970	Christensen R Garth	R. L. Polk & Co.
1963	Christensen R G	Pacific Telephone
1960	Christiansen R Garth	R. L. Polk Co.
1957	BAKER MARIE RN	Pacific Telephone

2483 GLENDENNING AVE

Year	Uses	Source
2020	ELVIE AQUINO	EDR Digital Archive
	JOSE AQUINO	EDR Digital Archive
	RUBY AQUINO	EDR Digital Archive

FINDINGS

Year	Uses	Source
2020	JAKE AQUINO	EDR Digital Archive
	MYRNA AQUINO	EDR Digital Archive
	RODJIE AQUINO	EDR Digital Archive
2017	JAKE AQUINO	Cole Information
2014	JAKE AQUINO	Cole Information
2010	JAKE AQUINO	Cole Information
2001	SAOUINORonnie	Haines Company, Inc.
2000	OCCUPANT UNKNOWN	Cole Information
1996	Aquino Ronnie	Pacific Bell
1995	AQUINO, RONNIE	Cole Information
1986	Grover Ray H	Pacific Bell
1985	GROVER ERICK	Pacific Bell
	GROVER RAY H	Pacific Bell
1980	Grover Chas	Pacific Telephone
	I Grover Erick	Pacific Telephone
	Grover Harry N Jr	Pacific Telephone
	i Grover Ray H	Pacific Telephone
1974	Mac Lean Virginia Mrs	R. L. Polk Co.
1970	No Return	R. L. Polk & Co.
1963	Mac Lean Robt M Jr	Pacific Telephone
1960	Mac Lean Robt M jr	R. L. Polk Co.

2484 GLENDENNING AVE

Year	Uses	Source
2020	ROLANDO FLORES	EDR Digital Archive
	SUSAN FOREMAN	EDR Digital Archive
2017	ROLANDO FLORES	Cole Information
2014	ROLANDO FLORES	Cole Information
2010	SUSAN FOREMAN	Cole Information
2005	SUSAN FOREMAN	Cole Information
2001	FOREMAN Susan 00 C	Haines Company, Inc.
1995	OCCUPANT UNKNOWNN	Cole Information
1991	BOULTON BARRY	PACIFIC BELL WHITE PAGES

Year	Uses	Source
1991	Boulton Barry	PACIFIC BELL WHITE PAGES
1974	Ashby Ted L	R. L. Polk Co.
1970	Ashby Ted L	R. L. Polk & Co.
1963	Ashby Ted L	Pacific Telephone
1960	Johnson Merw in D ch	R. L. Polk Co.

2487 GLENDENNING AVE

Year	Uses	Source
2020	MICHAEL PINTACURA	EDR Digital Archive
2017	MICHAEL PINTACURA	Cole Information
2014	MICHAEL PINTACURA	Cole Information
2010	MICHAEL PINTACURA	Cole Information
2005	MICHAEL PINTACURA	Cole Information
2001	PINTACURA Anlhony	Haines Company, Inc.
1986	Dimmitt Clyde E	Pacific Bell
1985	DIMMITT CLYDE E	Pacific Bell
1980	Dimmitt Clyde E	Pacific Telephone
1975	DIMMITT CLYDE E	Pacific Telephone
1974	Dimmitt Clyde E	R. L. Polk Co.
1970	Dimmitt Clyde E	R. L. Polk & Co.
1963	Dimmitt Clyde E	Pacific Telephone
1960	Dimmitt Clyde E 0 ax	R. L. Polk Co.

GLNDENNIING AVE

2463 GLNDENNIING AVE

Year	Uses	Source
1991	GALVIN DAN I C	PACIFIC BELL WHITE PAGES
	Galvin Dan I C	PACIFIC BELL WHITE PAGES

GLNDNNING AVE

2450 GLNDNNING AVE

Year	Uses	Source
1957	Gould Stanley G	R. L. Polk Co.

FINDINGS

2464 GLNDNNING AVE

Year	Uses	Source
1957	Preston Wynford	R. L. Polk Co.

2470 GLNDNNING AVE

Year	Uses	Source
1957	Teixeira Jos J	R. L. Polk Co.

2474 GLNDNNING AVE

Year	Uses	Source
1957	Jones Raymond Walter	R. L. Polk Co.

2477 GLNDNNING AVE

Year	Uses	Source
1957	Jackson Sidney	R. L. Polk Co.

2480 GLNDNNING AVE

Year	Uses	Source
1957	Baker Marie RN :	R. L. Polk Co.

2487 GLNDNNING AVE

Year	Uses	Source
1957	Dimnmitt Clyde E	R. L. Polk Co.

GOLDLINK CIR

2413 GOLDLINK CIR

Year	Uses	Source
2014	ERIC HOLM	Cole Information

GOLF LINKS CIR

2401 GOLF LINKS CIR

Year	Uses	Source
2020	ALICE BITTNER	EDR Digital Archive
	DAL MIRANDA	EDR Digital Archive
2017	DAL MIRANDA	Cole Information
2014	DAL MIRANDA	Cole Information

FINDINGS

Year	Uses	Source
2010	BARBARA SILVESTER	Cole Information
2001	KAMARSHI Vlay	Haines Company, Inc.
	KAMARSHIVioay	Haines Company, Inc.
2000	VIJAY KAMARSHI	Cole Information
1995	TRYTTEN, CHRIS	Cole Information
1992	TRYTTEN, CHRIS	Cole Information
1991	TRYTTEN CHRIS	PACIFIC BELL WHITE PAGES
	Trytten Chris	PACIFIC BELL WHITE PAGES
1986	Rodriguez Don B	Pacific Bell
1985	RODRIGUEZ DON B	Pacific Bell
1980	Silverman Louis & Bevorly	Pacific Telephone

2402 GOLF LINKS CIR

Year	Uses	Source
2020	STEPHEN BOISVERT	EDR Digital Archive
2017	HELEN WOODWARD	Cole Information
2014	DANIEL WOODWARD	Cole Information
2010	RAYMOND WOODWARD	Cole Information
2005	DANIEL WOODWARD	Cole Information
2001	URBANILanae	Haines Company, Inc.
2000	OCCUPANT UNKNOWN	Cole Information
1995	HENNEY, SEAN K	Cole Information
1992	URBANI, E L	Cole Information
1986	Urbani E L	Pacific Bell
1985	URBANI E L	Pacific Bell

2403 GOLF LINKS CIR

Year	Uses	Source
2020	JEFFREY SANDERS	EDR Digital Archive
2017	JEFF SANDERS	Cole Information
2014	JEFF SANDERS	Cole Information
2010	JOY SANDERS	Cole Information
2001	SANDERSJoy	Haines Company, Inc.
1986	Sanders Lee	Pacific Bell

Year	Uses	Source
1985	SANDERS LEE	Pacific Bell

2404 GOLF LINKS CIR

Year	Uses	Source
2020	MARIA DELAVEGA	EDR Digital Archive
	MARIA MEZA	EDR Digital Archive
2005	PHLIPE BLUMENTHAL	Cole Information
2001	CULCASI Margo	Haines Company, Inc.
	SLABY Daid	Haines Company, Inc.
2000	MARGO CULCASI	Cole Information
1995	NELSON, THOMAS N	Cole Information

2405 GOLF LINKS CIR

Year	Uses	Source
2020	CAROLYN ODERIO	EDR Digital Archive
2017	RICHARD ODERIO	Cole Information
2014	RICHARD ODERIO	Cole Information
2010	RICHARD ODERIO	Cole Information
2005	RICHARD ODERIO	Cole Information
2001	ODERIORrchard	Haines Company, Inc.
2000	OCCUPANT UNKNOWN	Cole Information
1995	OCCUPANT UNKNOWNN	Cole Information

2406 GOLF LINKS CIR

Year	Uses	Source
2020	RIESTER HARRIS	EDR Digital Archive
	SOTERIA HARRIS	EDR Digital Archive
	SOTERIA RIESTER	EDR Digital Archive
	PATTI FOTES	EDR Digital Archive
2017	SOTERIA RIESTER	Cole Information
2014	SOTERIA RIESTER	Cole Information
2010	H RIESTER	Cole Information
2005	SOTERIA RIESTER	Cole Information
2001	HARRIS Riesler S	Haines Company, Inc.

FINDINGS

Year	Uses	Source
2000	S RIESTER	Cole Information
1996	Riester Wm R	Pacific Bell
1995	RIESTER, WILLIAM R	Cole Information
1992	RIESTER, WILLIAM R	Cole Information
1986	Riester Wm R	Pacific Bell
1985	RIESTER WM R	Pacific Bell

2407 GOLF LINKS CIR

Year	Uses	Source
2020	BOB MIYAKUSU	EDR Digital Archive
	ALICE SESSLER	EDR Digital Archive
2017	BOB MIYAKUSU	Cole Information
2014	BOB MIYAKUSU	Cole Information
2010	BOB MIYAKUSU	Cole Information
2001	MIYAKUSUB 0b	Haines Company, Inc.
2000	ALICE SESSLER	Cole Information
1995	OCCUPANT UNKNOWNN	Cole Information
1986	Landrum Gene	Pacific Bell
1985	SWISSWAY INTERNATIONAL	Pacific Bell

2408 GOLF LINKS CIR

Year	Uses	Source
2020	ALISTAIR RICHARDSON	EDR Digital Archive
	SUSAN RICHARDSON	EDR Digital Archive
2017	ALISTAIR RICHARDSON	Cole Information
2014	OCCUPANT UNKNOWN	Cole Information
2010	OCCUPANT UNKNOWN	Cole Information
2005	PAUL KEMP	Cole Information
2001	KEMPPaul	Haines Company, Inc.
2000	DENISE PHILLIPS	Cole Information
1995	KEMP, PAUL	Cole Information

FINDINGS

2409 GOLF LINKS CIR

Year	Uses	Source
2017	JOY THOMAS	Cole Information
2014	OCCUPANT UNKNOWN	Cole Information
2010	OCCUPANT UNKNOWN	Cole Information
2005	OCCUPANT UNKNOWN	Cole Information
2001	GOTTWALS Donald	Haines Company, Inc.
2000	WARREN DAVIS	Cole Information
1996	Carlson Robert W	Pacific Bell
1995	CARLSON, ROBERT W	Cole Information
1992	CARLSON, ROBERT W	Cole Information
1991	CARISON ROBERT W	PACIFIC BELL WHITE PAGES
	Carison Robert W	PACIFIC BELL WHITE PAGES
1986	Mc Carthy Drury	Pacific Bell
1985	CONMY LP	Pacific Bell

2410 GOLF LINKS CIR

Year	Uses	Source
2020	LARRY NORTH	EDR Digital Archive
	PATRICIA NORTH	EDR Digital Archive
	JOELLEN NORTH	EDR Digital Archive
2017	LAWRENCE NORTH	Cole Information
2014	LAWRENCE NORTH	Cole Information
2010	LAWRENCE NORTH	Cole Information
2005	LAWRENCE NORTH	Cole Information
2001	FOWLERJoel	Haines Company, Inc.
2000	JOEL FOWLER	Cole Information
1995	OGDEN, MITCH	Cole Information
1991	CORDANO MICHAEL	PACIFIC BELL WHITE PAGES
	WILLIAMS YATES S LL	PACIFIC BELL WHITE PAGES
	Cordano Michael	PACIFIC BELL WHITE PAGES
	Williams Yates S II	PACIFIC BELL WHITE PAGES
1986	Hood T F	Pacific Bell
1985	HOOD T F	Pacific Bell

FINDINGS

2411 GOLF LINKS CIR

Year	Uses	Source
2020	KAREN TAYLOR	EDR Digital Archive
	Y TAYLOR	EDR Digital Archive
	DAVID BERNSTEIN	EDR Digital Archive
2017	DAVID BERNSTEIN	Cole Information
2014	DAVID BERNSTEIN	Cole Information
2010	DAVID BERNSTEIN	Cole Information
2005	LAWRENCE DEBUSK	Cole Information
2001	DEBUSKLaw rence	Haines Company, Inc.
2000	OCCUPANT UNKNOWN	Cole Information
1986	Avry Walter J	Pacific Bell
1985	AVERY WALTER J	Pacific Bell

2412 GOLF LINKS CIR

Year	Uses	Source
2020	ANNA LANSKI	EDR Digital Archive
2017	MICHELLE STECKER	Cole Information
2014	ANNA LANSKI	Cole Information
2010	SOON KIM	Cole Information
2001	OKOHyung	Haines Company, Inc.
2000	HYUNG KO	Cole Information
1995	OCCUPANT UNKNOWNN	Cole Information

2413 GOLF LINKS CIR

Year	Uses	Source
2020	ERIC HOLM	EDR Digital Archive
2017	ERIC HOLM	Cole Information
2014	ERIC HOLM	Cole Information
2010	OCCUPANT UNKNOWN	Cole Information
2005	GREGG FUSSELL	Cole Information
2001	DDSTALIKMike	Haines Company, Inc.
	JURISIC Nikola	Haines Company, Inc.
2000	OCCUPANT UNKNOWN	Cole Information
1995	OCCUPANT UNKNOWNN	Cole Information

Year	Uses	Source
1991	LE=ORLEUX PATRICK	PACIFIC BELL WHITE PAGES
	Le=orleux Patrick	PACIFIC BELL WHITE PAGES
1980	Hall I	Pacific Telephone

2414 GOLF LINKS CIR

Year	Uses	Source
2020	IRENE WONG	EDR Digital Archive
	AARON WONG	EDR Digital Archive
2017	AARON WONG	Cole Information
2014	AARON WONG	Cole Information
2010	AARON WONG	Cole Information
2005	IRENE WONG	Cole Information
2001	SWONG Irene	Haines Company, Inc.
2000	IRENE WONG	Cole Information
1995	SHIELDS, STEVE	Cole Information
1992	SHIELDS, STEVE	Cole Information
1991	LANG ROD & MYRENE	PACIFIC BELL WHITE PAGES
	Lang Rod & Myrene	PACIFIC BELL WHITE PAGES
1986	Lang Rod & Myrene	Pacific Bell
1985	LANG ROD & MYRENE	Pacific Bell

2415 GOLF LINKS CIR

Year	Uses	Source
2020	MIKKO SAARIO	EDR Digital Archive
	DOROTHY GREENBERG	EDR Digital Archive
	TIMO SKYTTA	EDR Digital Archive
	ARJA SKYTTA	EDR Digital Archive
2017	DOROTHY KRIER	Cole Information
2014	DOROTHY GREENBERG	Cole Information
2010	DOROTHY GREENBERG	Cole Information
2005	DOROTHY KRIER	Cole Information
2001	9 GREENBURG Barry	Haines Company, Inc.
	KRIERDorolhy	Haines Company, Inc.
2000	BARRY GREENBURG	Cole Information

Year	Uses	Source
2000	DOROTHY KRIER	Cole Information
1996	Greenburg Barry	Pacific Bell
1995	GREENBURG, BARRY	Cole Information
	KRIER, DOROTHY	Cole Information
1992	GREENBURG, BARRY	Cole Information
	KRIER, DOROTHY	Cole Information
1991	GREENBURG BARRY	PACIFIC BELL WHITE PAGES
	KRIER DOROTHY	PACIFIC BELL WHITE PAGES
	Greenburg Barry	PACIFIC BELL WHITE PAGES
	Krier Dorothy	PACIFIC BELL WHITE PAGES
1986	Krier Dorothy	Pacific Bell
1985	GREENBURG BARRY	Pacific Bell
	KRIER DOROTHY	Pacific Bell

2416 GOLF LINKS CIR

Year	Uses	Source
2020	DAWN KRISTAPOVICH	EDR Digital Archive
2017	DAWA KRISTAPOVICH	Cole Information
2014	DAWA KRISTAPOVICH	Cole Information
2010	DAWA KRISTAPOVICH	Cole Information
2005	DAWN KRISTAPOVICH	Cole Information
2001	SPRUIELLLeslie	Haines Company, Inc.
2000	JOE GIANELLI	Cole Information
1995	SPRUIELL, LESLIE D	Cole Information

2417 GOLF LINKS CIR

Year	Uses	Source
2017	SAYO MARTIN	Cole Information
2010	SEAN MCGRATH	Cole Information
2001	DIPPONM	Haines Company, Inc.
	DIPPON M	Haines Company, Inc.
	DIPPONT	Haines Company, Inc.
	DIPPON T	Haines Company, Inc.
	RAMPY James	Haines Company, Inc.

Year	Uses	Source
2000	T DIPPON	Cole Information
1986	Osburn G T	Pacific Bell
1985	OSBURN GWEN	Pacific Bell

2419 GOLF LINKS CIR

Year	Uses	Source
2017	RON TUGENDER	Cole Information
2014	RON TUGENDER	Cole Information
	BONNIE TUGENDER	Cole Information
2010	KENNETH MAYS	Cole Information
2005	OCCUPANT UNKNOWN	Cole Information
2001	BYINGTON Clyde	Haines Company, Inc.
2000	EVA MURDOCK	Cole Information
1991	MURDOCK RAY	PACIFIC BELL WHITE PAGES
	Murdock Ray	PACIFIC BELL WHITE PAGES
1980	De Palma A	Pacific Telephone

2421 GOLF LINKS CIR

Year	Uses	Source
2020	CARRIE KAPFENBERG	EDR Digital Archive
	KRISTINE TOM	EDR Digital Archive
	XIAO ZHAO	EDR Digital Archive
	KELLEN ASERCION	EDR Digital Archive
2017	XIAO ZHAO	Cole Information
2014	STEVEN MORENO	Cole Information
2010	STEVEN MORENO	Cole Information
2005	MICHAEL CHARBONNIER	Cole Information
2000	MICHEL CHERBONNIER	Cole Information
1980	Rahmer David J	Pacific Telephone

2422 GOLF LINKS CIR

Year	Uses	Source
2020	SUSAN WOODWARD	EDR Digital Archive
	RICHARD THORNBERRY	EDR Digital Archive

Year	Uses	Source
2020	RONALD DAVIS	EDR Digital Archive
	TERRY TROPPMAN	EDR Digital Archive
	JOSHUA WOODWARD	EDR Digital Archive
	RAYMOND WOODWARD	EDR Digital Archive
2017	TERRY TROPPMAN	Cole Information
2014	TERRY TROPPMAN	Cole Information
2001	TROPPMAN Gladys	Haines Company, Inc.

2423 GOLF LINKS CIR

Year	Uses	Source
2017	DAVID JONES	Cole Information
2014	DAVID JONES	Cole Information
2010	DAVID JONES	Cole Information
2005	DAVID JONES	Cole Information
2001	JONES David B	Haines Company, Inc.
2000	DAVID JONES	Cole Information
1996	Jones David B	Pacific Bell
1995	JONES, DAVID B	Cole Information
1992	WALKER GROUP THE	Cole Information
1986	Herrera R	Pacific Bell
1985	HERRERA R	Pacific Bell
1980	Herrera R	Pacific Telephone

2424 GOLF LINKS CIR

Year	Uses	Source
2020	ISMAIL ADAM	EDR Digital Archive
	AHMED ADAM	EDR Digital Archive
	LORRIE ADAM	EDR Digital Archive
	TARIQ ADAM	EDR Digital Archive
2017	ISMAIL ADAM	Cole Information
2014	AHMED ADAM	Cole Information
2010	AHMED ADAM	Cole Information
2001	ADAMAhmed	Haines Company, Inc.
2000	OCCUPANT UNKNOWN	Cole Information

Year	Uses	Source
1995	HUMPHREY, R	Cole Information
1992	MAGESTRO, GARY	Cole Information
1991	MAGOGARD GARY	PACIFIC BELL WHITE PAGES
	Magogard Gary	PACIFIC BELL WHITE PAGES
1986	Mingia S L	Pacific Bell
1985	MINGIA S L	Pacific Bell

2425 GOLF LINKS CIR

Year	Uses	Source
2020	CHI LAU	EDR Digital Archive
	WAI LAU	EDR Digital Archive
2017	CHI LAU	Cole Information
2014	KATHLEEN BARTH	Cole Information
2010	OCCUPANT UNKNOWN	Cole Information
2005	BETTE HAGER SMITH REAL EST	Cole Information
2001	SMITH RIchard	Haines Company, Inc.
2000	CHERYL SMITH	Cole Information
1986	Smith Richard L	Pacific Bell
1985	SMITH RICHARD L	Pacific Bell
1980	Smith Richard L	Pacific Telephone

2426 GOLF LINKS CIR

Year	Uses	Source
2017	DAVID ROBSON	Cole Information
2014	OCCUPANT UNKNOWN	Cole Information
2010	OCCUPANT UNKNOWN	Cole Information
2005	JONATHANS WEISMAN DDS	Cole Information
	JONATHAN WEISMAN	Cole Information
2001	WEISMANJonalhan S	Haines Company, Inc.
2000	J WEISMAN	Cole Information
1996	Clendenin S L	Pacific Bell
1995	CLENDENIN, SAMUEL L	Cole Information
1992	CLENDENIN, SAMUEL L	Cole Information
1991	CLENDENIN S L	PACIFIC BELL WHITE PAGES

Year	Uses	Source
1991	Clendenin S L	PACIFIC BELL WHITE PAGES
1986	Clendenin S L	Pacific Bell
1985	CLENDENIN S L	Pacific Bell

2427 GOLF LINKS CIR

Year	Uses	Source
2020	HENRIETTA ROVAI	EDR Digital Archive
	ETTA ROVAI	EDR Digital Archive
2014	HENRIETTA ROVAI	Cole Information
2010	HENRIETTA ROVAI	Cole Information
2005	HENRIETTA ROVAI	Cole Information
2001	OGHAFARINahid SHAHBAZIAN Pouya	Haines Company, Inc.
2000	POUYA SHAHBAZIAN	Cole Information
1995	OCCUPANT UNKNOWNN	Cole Information
1986	Dreyer Oscar F Capt	Pacific Bell
1985	DREYER OSCAR F CAPT	Pacific Bell

2428 GOLF LINKS CIR

Year	Uses	Source
2020	GUO QIWEN	EDR Digital Archive
2017	BEI XIANG	Cole Information
2014	BEI XIANG	Cole Information
2010	INDRAJIT GUPTA	Cole Information
2005	RAHUL PANDEY	Cole Information
2001	BADAGLIACCAJay G	Haines Company, Inc.
2000	JAY BADAGLIACCA	Cole Information
1996	Badagliacca Jay G	Pacific Bell
1995	BADAGLIACCA, JAY G	Cole Information
1991	BADAGLIACCA G JAY	PACIFIC BELL WHITE PAGES
	Badagliacca G Jay	PACIFIC BELL WHITE PAGES
1986	Badagliacca G Jay	Pacific Bell
1985	BADAGLIACCA G JAY	Pacific Bell

FINDINGS

2429 GOLF LINKS CIR

Year	Uses	Source
2020	SAN JIEH DAO	EDR Digital Archive
2017	BAHRAM KHOZAIRY	Cole Information
2014	OCCUPANT UNKNOWN	Cole Information
2005	OCCUPANT UNKNOWN	Cole Information
2001	SCHIAVOShirley	Haines Company, Inc.
2000	SHIRLEY SCHIAVO	Cole Information
1995	OCCUPANT UNKNOWNN	Cole Information

2431 GOLF LINKS CIR

Year	Uses	Source
2020	JACQUELINE WOODS	EDR Digital Archive
	PETER WOODS	EDR Digital Archive
	VICTORIA WOODS	EDR Digital Archive
	MARILYN WOODS	EDR Digital Archive
	MADELINE WOODS	EDR Digital Archive
2017	PETER WOODS	Cole Information
2014	PETER WOODS	Cole Information
2010	GARDNER BICKFORD	Cole Information
2001	KAUFMANN Darlene	Haines Company, Inc.
2000	OCCUPANT UNKNOWN	Cole Information
1995	OCCUPANT UNKNOWNN	Cole Information
1992	KAUFMANN, DARLENE	Cole Information
1991	KAUFMANN DARENE	PACIFIC BELL WHITE PAGES
	Kaufmann Darene	PACIFIC BELL WHITE PAGES
1986	Kaufmann Darlene	Pacific Bell
1985	KAUFMANN DARLENE	Pacific Bell
1980	Kaufmann Darlene	Pacific Telephone

2433 GOLF LINKS CIR

Year	Uses	Source
2020	MALAV SHAH	EDR Digital Archive
	NIDHI MALAV	EDR Digital Archive
2017	BROWN ZANDERS	Cole Information

Year	Uses	Source
2010	JENNIE RYKOFF	Cole Information
2005	JENNIE RYKOFF	Cole Information
2001	RYKOFFJennia	Haines Company, Inc.
	GOLF LINKS C 1 R 95050 CON T	Haines Company, Inc.
2000	OCCUPANT UNKNOWN	Cole Information
1995	RYKOFF, RICHARD L	Cole Information
1992	RYKOFF, RICHARD L	Cole Information
1991	RYKOFF RICHARD L	PACIFIC BELL WHITE PAGES
	Rykoff Richard L	PACIFIC BELL WHITE PAGES
1986	Rykoff Richard L	Pacific Bell
1985	RYKOFF RICHARD L	Pacific Bell

2434 GOLF LINKS CIR

Year	Uses	Source
2000	DAVID SLABY	Cole Information

2435 GOLF LINKS CIR

Year	Uses	Source
2020	JOHN BURGE	EDR Digital Archive
	VALERIE KRANTZ-BURGE	EDR Digital Archive
2017	JOHN BURGE	Cole Information
2014	MOUSTAFA ELSAYED	Cole Information
2010	MOUSTAFA ELSAYED	Cole Information
2005	MOUSTAFA ELSAYED	Cole Information
2001	TRAVISJudllh	Haines Company, Inc.
2000	JUDITH TRAVIS	Cole Information
1995	TRAVIS, JUDITH A	Cole Information

2437 GOLF LINKS CIR

Year	Uses	Source
2020	SUSAN ALLARDYCE	EDR Digital Archive
	JAMES ALLARDYCE	EDR Digital Archive
	JENNIFER ALLARDYCE	EDR Digital Archive
	JACLYN ALLARDYCE	EDR Digital Archive

FINDINGS

Year	Uses	Source
2017	JAMES ALLARDYCE	Cole Information
2014	ALLARDYCE SUSAN	Cole Information
2010	JAMES ALLARDYCE	Cole Information
2001	BOGARD Harold L	Haines Company, Inc.
2000	HAROLD BOGARD	Cole Information
1995	DOW, HARLEY	Cole Information
1992	DOW, HARLEY	Cole Information
1991	DOW HARLEY	PACIFIC BELL WHITE PAGES
	Dow Harley	PACIFIC BELL WHITE PAGES
1986	Dow Harley	Pacific Bell
1985	DOW HARLEY	Pacific Bell
1980	Sorenson Warren W	Pacific Telephone

2439 GOLF LINKS CIR

Year	Uses	Source
2017	BETTY OBRIEN	Cole Information
2014	WILLIAM STOKES	Cole Information
2010	WILLIAM STOKES	Cole Information
2001	ODOMChas	Haines Company, Inc.
	DOM Shirley	Haines Company, Inc.
2000	CHARLES ODOM	Cole Information
1995	ODOM, CHARLES	Cole Information
1992	ODOM, CHARLES	Cole Information
1991	ODOM CHAS & SHIRLEY	PACIFIC BELL WHITE PAGES
	Odom Chas & Shirley	PACIFIC BELL WHITE PAGES
1986	Odom Chas & Shirley	Pacific Bell
1985	ODOM CHAS & SHIRLEY	Pacific Bell
1980	Odom Chas & Shirley	Pacific Telephone

2494 GOLF LINKS CIR

Year	Uses	Source
2020	JANE STULLER	EDR Digital Archive
2017	JANE STULLER	Cole Information
2014	OCCUPANT UNKNOWN	Cole Information

Year	Uses	Source
2010	ERIKA PITTON	Cole Information
2005	KATHLEEN GRISHAM	Cole Information
2001	OGRISHAM Kalthlaen	Haines Company, Inc.
2000	WHITNEY ROGERS	Cole Information
1992	GRISHAM, K	Cole Information
1991	STEPHANS R	PACIFIC BELL WHITE PAGES
	Stephans R	PACIFIC BELL WHITE PAGES
1986	A & L Computer Supplies	Pacific Bell
1980	Mc Swain B	Pacific Telephone
	Starskins	Pacific Telephone

2496 GOLF LINKS CIR

Year	Uses	Source
2020	DAVID DIMMICK	EDR Digital Archive
	JENNIFER DIMMICK	EDR Digital Archive
	DEBORAH DIMMICK	EDR Digital Archive
	KYLE DIMMICK	EDR Digital Archive
2017	KYLE DIMMICK	Cole Information
2014	JACKIE CREELMAN	Cole Information
2010	DAVID CREELMAN	Cole Information
2005	DAVID CREELMAN	Cole Information
2001	CREELMAN David	Haines Company, Inc.
2000	DAVID CREELMAN	Cole Information
1996	Creelman David	Pacific Bell
1995	CREELMAN, DAVID	Cole Information
1986	Pfeiffer James	Pacific Bell
1985	PFEIFFER JAMES	Pacific Bell

2498 GOLF LINKS CIR

Year	Uses	Source
2020	DIXON SPEAS	EDR Digital Archive
	DIRK SPEAS	EDR Digital Archive
	ROBERT SPEAS	EDR Digital Archive
	DEBORAH SPEAS	EDR Digital Archive

FINDINGS

Year	Uses	Source
2017	DIRK SPEAS	Cole Information
2014	DIRK SPEAS	Cole Information
2010	ROBERT SPEAS	Cole Information
2001	SPEASR	Haines Company, Inc.
2000	R SPEAS	Cole Information
1985	OPPLIGER GERALD T	Pacific Bell

2500 GOLF LINKS CIR

Year	Uses	Source
2020	GINA SCHIAVO	EDR Digital Archive
2014	LYNDA MARCUM	Cole Information
2010	LYNDA MARCUM	Cole Information
2001	MCGIVERN Peter VANN Bruce	Haines Company, Inc.
2000	BRUCE VANN	Cole Information
1996	Vann Bruce	Pacific Bell

2502 GOLF LINKS CIR

Year	Uses	Source
2020	NIKI MOSS	EDR Digital Archive
2017	NIKI MOSS	Cole Information
2014	NIKI MOSS	Cole Information
2010	NIKI MOSS	Cole Information
2001	MOSS Rober	Haines Company, Inc.
1985	QUINN PHILIP & JUDITH	Pacific Bell

GOLF LINKS DR

2424 GOLF LINKS DR

Year	Uses	Source
1991	MIFTGLA S IL	PACIFIC BELL WHITE PAGES
	Miftgla SIL	PACIFIC BELL WHITE PAGES

FINDINGS

N CYPRESS AVE

472 N CYPRESS AVE

Year	*Uses*	*Source*
1992	KUT RITE CONST TILE	Cole Information

PRANERIDSEE AVE

2363 PRANERIDSEE AVE

Year	*Uses*	*Source*
1980	Clevenger Floyd D	Pacific Telephone

PRENERIDLE AVE

2343 PRENERIDLE AVE

Year	*Uses*	*Source*
1980	Hok Moon Jong	Pacific Telephone
	Kok Kuoch	Pacific Telephone

PRUNENDGE AVE

2343 PRUNENDGE AVE

Year	*Uses*	*Source*
1986	Bertolucci Bruce	Pacific Bell

2383 PRUNENDGE AVE

Year	*Uses*	*Source*
1980	New Almaden Development Corp	Pacific Telephone

PRUNENNDGO AVE

2343 PRUNENNDGO AVE

Year	*Uses*	*Source*
1980	Dolan MT	Pacific Telephone

FINDINGS

PRUNERIDGE AVE

2311 PRUNERIDGE AVE

Year	Uses	Source
2017	ANN PORCARI	Cole Information
2014	ANN PORCARI	Cole Information
2010	ANN PORCARI	Cole Information
2005	CAROL OMALLEY	Cole Information
2000	ANN PORCARI	Cole Information
1995	CALKINS, WANDA S	Cole Information

2317 PRUNERIDGE AVE

Year	Uses	Source
2020	PEGGY GOMEZ	EDR Digital Archive
	DIANA GARCIA	EDR Digital Archive
	ANTHONY GOMEZ	EDR Digital Archive
	LUCILLE GOMEZ	EDR Digital Archive
2017	ANTHONY GOMEZ	Cole Information
2014	ANTHONY GOMEZ	Cole Information
2010	ANTHONY GOMEZ	Cole Information
2005	ANTHONY GOMEZ	Cole Information
2001	GOMEZAnlhony	Haines Company, Inc.
2000	ANTHONY GOMEZ	Cole Information
1996	Gomez Anthony	Pacific Bell
1995	GOMEZ, ANTHONY	Cole Information
1992	GOMEZ, ANTHONY	Cole Information
1991	GOMEZ ANTHONY	PACIFIC BELL WHITE PAGES
	Gomez Anthony	PACIFIC BELL WHITE PAGES
1986	Comet Anthony	Pacific Bell
	GOMEZ SEE ALSO COMES	Pacific Bell
1985	GOMEZ ANTHONY	Pacific Bell
1975	GOMEZ ANTHONY	Pacific Telephone
1974	Gomez Anthony	R. L. Polk Co.
1970	Gomez Anthony	R. L. Polk & Co.

Year	Uses	Source
1963	Gomez Anthony	Pacific Telephone
1960	Gomez Anthony 4 CH	R. L. Polk Co.

2319 PRUNERIDGE AVE

Year	Uses	Source
1957	FARR HARRY H	Pacific Telephone

2321 PRUNERIDGE AVE

Year	Uses	Source
1957	BASILE JOS L	Pacific Telephone
	Basile Jos L	R. L. Polk Co.

2323 PRUNERIDGE AVE

Year	Uses	Source
1974	Santa Clara Fire Sta No	R. L. Polk Co.
1970	Santa Clara Fire Sta No	R. L. Polk & Co.

2325 PRUNERIDGE AVE

Year	Uses	Source
1957	Immel Russell	R. L. Polk Co.
	IMMEL RUSSELL	Pacific Telephone

2327 PRUNERIDGE AVE

Year	Uses	Source
2020	BRUCE DEREMER	EDR Digital Archive
	SUSANA LOAYZA	EDR Digital Archive
2017	MAN LI	Cole Information
	DAVID LOUDERMILK	Cole Information
	SELENE VALENCIA	Cole Information
2014	NATALIE BELTRAN	Cole Information
	QUENTIS GILLISPIE	Cole Information
	JINYING ZHANG	Cole Information
	HEE CHA	Cole Information
	MAN LI	Cole Information
	SELENE VALENCIA	Cole Information
2010	WANDA GARCIA	Cole Information

FINDINGS

Year	*Uses*	*Source*
2010	CARL SILVA	Cole Information
	HAROLD MANETH	Cole Information
	MAN LI	Cole Information
	HILDA HERNANDEZ	Cole Information
	ANA JUAREZ	Cole Information
	JIMMY JIN	Cole Information
2005	PRECISION MEDICAL BILLING	Cole Information
	WALLACE LAVONNE	Cole Information
	JOSHUA PERKINS	Cole Information
	REBECCA DEJESUS	Cole Information
	ZESHAN MALIK	Cole Information
	JIMMY JIN	Cole Information
2001	ALVAREZ Ralph F	Haines Company, Inc.
	BARTOLINOKimberly A	Haines Company, Inc.
	SHERMANJillian 408 E	Haines Company, Inc.
	TUCKER Richard	Haines Company, Inc.
2000	JILLIAN SHERMAN	Cole Information
	RANGEL CARLOS	Cole Information
	V LOPEZ	Cole Information
	RALPH ALVAREZ	Cole Information
	MARY OZENGHAR	Cole Information
	RICHARD TUCKER	Cole Information
	K BARTOLINO	Cole Information
1996	9 Denton William	Pacific Bell
1995	ONG, SUSAN	Cole Information
	ANDERSON, VALERIE C	Cole Information
	RESSLER, RAYMOND	Cole Information
	MILLER, JEFFREY	Cole Information
	DENTON, WILLIAM	Cole Information
	ROCCHILD, VALERIE	Cole Information
1992	COONEY, MATTHEW	Cole Information
	IYER, INDIRA	Cole Information

FINDINGS

Year	*Uses*	*Source*
1991	FOGG JEFF	PACIFIC BELL WHITE PAGES
	REYNOLDS TED	PACIFIC BELL WHITE PAGES
	GAZ ICY MICHAEL P	PACIFIC BELL WHITE PAGES
	Fogg Jeff	PACIFIC BELL WHITE PAGES
	Gaz Icy Michael P	PACIFIC BELL WHITE PAGES
1986	Barker Phillip	Pacific Bell
	Cintas Frank E & Sue E	Pacific Bell
	Davis Lew is E	Pacific Bell
	Pavastu Govind	Pacific Bell
	Wild K	Pacific Bell
	Winter Charles T Jr	Pacific Bell
1985	DAVIS LEWIS E	Pacific Bell
	GRUNDON ALBERT	Pacific Bell
	PETERSEN DAVID	Pacific Bell
1980	Michel Andre P F	Pacific Telephone
	Tran Trung Ho	Pacific Telephone
1975	MOBLEY HUGH DR	Pacific Telephone
	DAFTARL BAHMAN	Pacific Telephone
	KAWAKANTI ALBERT	Pacific Telephone
1974	E & H Apartments	R. L. Polk Co.
	N Souza Robt	R. L. Polk Co.
	N Argeese June	R. L. Polk Co.
	Cobler Larry	R. L. Polk Co.
	N Mobley Hugh	R. L. Polk Co.
	N Langona Clara	R. L. Polk Co.
	N Takata Yosh	R. L. Polk Co.
	Rice C	R. L. Polk Co.
	Moreno Michi A	R. L. Polk Co.
	Heifrich Jack	R. L. Polk Co.
	Vacant	R. L. Polk Co.
1970	E & H Apartments	R. L. Polk & Co.
	Duarte Sylvia B Mrs	R. L. Polk & Co.

FINDINGS

Year	Uses	Source
1970	Marks Steph D	R. L. Polk & Co.
	Vice James P	R. L. Polk & Co.
	Olson Donald L	R. L. Polk & Co.
	Villanova Elisabeth	R. L. Polk & Co.
	Youngblood Claudia	R. L. Polk & Co.
	Vacant	R. L. Polk & Co.
	Moreno Michl A	R. L. Polk & Co.
	Mason Geo	R. L. Polk & Co.
	OBar Hermon V	R. L. Polk & Co.
1963	Bednarczyk Julian F	Pacific Telephone
	Eldridge Birdie	Pacific Telephone
	Fisher John W	Pacific Telephone
	Gutow Bernard	Pacific Telephone
	Harmon David A	Pacific Telephone
	Harmon Travena J	Pacific Telephone
	Hirschi Willard	Pacific Telephone

2331 PRUNERIDGE AVE

Year	Uses	Source
1957	PERRY MANUEL G	Pacific Telephone

2339 PRUNERIDGE AVE

Year	Uses	Source
1957	DARROUGH J H	Pacific Telephone

2341 PRUNERIDGE AVE

Year	Uses	Source
1957	TROVATO JAS B	Pacific Telephone
	Trovato Jas B	R. L. Polk Co.

2343 PRUNERIDGE AVE

Year	Uses	Source
2020	PRODESSE PROPERTY GROUP	EDR Digital Archive
	GILBERT PARAMO	EDR Digital Archive
2017	JAMES CHANG	Cole Information

FINDINGS

Year	Uses	Source
2017	CHRISTOPHER WICKERT	Cole Information
	EDWARD JAMES	Cole Information
	MARIA KNOTT	Cole Information
	CARLOS RODRIGUEZ	Cole Information
	GILDARDO DURAN	Cole Information
2014	MAHESH DESAI	Cole Information
	CHIAWEI SHIH	Cole Information
	MARCUS TAMPLIN	Cole Information
	VICTORIA HAAG	Cole Information
	EDWARD JAMES	Cole Information
	YVONNE DURAN	Cole Information
	MARIA KNOTT	Cole Information
	PRAMOD SIVARAJU	Cole Information
	CARLOS RODRIGUEZ	Cole Information
2010	FRANK MAHON	Cole Information
	HOA PHAN	Cole Information
	MARCUS TAMPLIN	Cole Information
	YOLANDA ARELLANO	Cole Information
	EDWARD JAMES	Cole Information
	CARLOS RODRIGUEZ	Cole Information
	NORBERTO GONZALEZ	Cole Information
2005	RADHA KRISHNA	Cole Information
	VIJAY KRISHNAMURTHY	Cole Information
	BELETE DEGAGA	Cole Information
	SIDHAR TEULKUNDALA	Cole Information
	JAELEAN GUERRERO	Cole Information
	QUTING HU	Cole Information
	ANA JIMENEZ	Cole Information
	EDWARD JAMES	Cole Information
	OLGA MALIKOVA	Cole Information
	JANET OGAWA	Cole Information
	C CAMPOS	Cole Information

FINDINGS

Year	Uses	Source
2005	PHILIP BIANCHERI	Cole Information
2001	APARTMENTS BIANCHERI Phillip	Haines Company, Inc.
	DAVISTodd	Haines Company, Inc.
	FREEMAN Ralph KATAVOLOS George	Haines Company, Inc.
	LEESh 09ong	Haines Company, Inc.
	MELEN PhIIIp J	Haines Company, Inc.
	NAGARAJAR	Haines Company, Inc.
	Ramprasad PRASADYeddu J	Haines Company, Inc.
	SRIDHARANAnand 40 S	Haines Company, Inc.
2000	VENKATA MANDALAPU	Cole Information
	PHILLIP BIANCHERI	Cole Information
	GERRY SHIEPE	Cole Information
	R AMIREDDY	Cole Information
	PHILLIP MELEN	Cole Information
	SURAJ NATARAJAN	Cole Information
	C HO	Cole Information
	YING PAN	Cole Information
	A REDDY	Cole Information
	TODD DAVIS	Cole Information
	YEDDU PRASAD	Cole Information
1996	2 Frenket Austin	Pacific Bell
	4 Maclas Garcia Ruben	Pacific Bell
	7 Burgess David	Pacific Bell
	10 Ouvali David	Pacific Bell
	16 Distefano Mike & Holly	Pacific Bell
1995	RAMON, ANTHONY T	Cole Information
	KAEFER, MARYANN	Cole Information
	BURGESS, DAVID	Cole Information
	BARRERO, RICHARD	Cole Information
	ESCOLAR, LAURA	Cole Information
1992	MACKEY, TODD	Cole Information
	WISLER, CARL	Cole Information

FINDINGS

Year	*Uses*	*Source*
1992	ALVAREZ, ROMULO	Cole Information
	HUYNH, AN	Cole Information
1991	BARBATO T	PACIFIC BELL WHITE PAGES
	HUYNH AN	PACIFIC BELL WHITE PAGES
	JOSEPH ALBERT	PACIFIC BELL WHITE PAGES
	SYLVESTER MICHAEL G	PACIFIC BELL WHITE PAGES
	TRUONG NHUNG	PACIFIC BELL WHITE PAGES
	Barbato T	PACIFIC BELL WHITE PAGES
	Huynh An	PACIFIC BELL WHITE PAGES
	Joseph Albert	PACIFIC BELL WHITE PAGES
	Sylvester Michael G	PACIFIC BELL WHITE PAGES
	Truong Nhung	PACIFIC BELL WHITE PAGES
	Wiskerchen M	PACIFIC BELL WHITE PAGES
	i Wisler Carl	PACIFIC BELL WHITE PAGES
1986	Chase Stella	Pacific Bell
	Gabbarf Terri	Pacific Bell
	Huynh An	Pacific Bell
	Katsoudas Ilias J	Pacific Bell
	Kim Choong	Pacific Bell
	Pursell S	Pacific Bell
	Raiello C	Pacific Bell
	Valenc Lela Walter	Pacific Bell
1985	BERTOLUCCI BRUCE	Pacific Bell
	CHASE STELLA	Pacific Bell
	DOAN NGO	Pacific Bell
	HUYNH AN	Pacific Bell
	KATSOUDAS ILIAS J	Pacific Bell
	KIM CHOONG	Pacific Bell
	PURSELL S	Pacific Bell
	RAIELLO C	Pacific Bell
	SCHREIBER DAN	Pacific Bell
	SYLVESTER MICHAEL G	Pacific Bell

FINDINGS

Year	*Uses*	*Source*
1980	Rodriguez Carls Jr	Pacific Telephone
	Amos Michael L	Pacific Telephone
	Burtner Jeff	Pacific Telephone
	Balrton A	Pacific Telephone
	Chang Huni M	Pacific Telephone
	Griffith Brian L	Pacific Telephone
	Hyndman Mike	Pacific Telephone
	Ro At	Pacific Telephone
	Katsoudas Ilias J	Pacific Telephone
	Moss Bill D	Pacific Telephone
	Oenning James B & Paula J	Pacific Telephone
	German Edw J	Pacific Telephone
	Robles Hector	Pacific Telephone
	Tusinac M	Pacific Telephone
1975	BENDER KEITH	Pacific Telephone
	ROBB S	Pacific Telephone
	FULCHER S C	Pacific Telephone
	KATSOUDAS ILIAS	Pacific Telephone
	PATHAK SUDHIR	Pacific Telephone
	SIERO MARCELO	Pacific Telephone
	VEGLAHN A R	Pacific Telephone
	WESTFALL KIRK M	Pacific Telephone
1974	Pruneridge Apartments	R. L. Polk Co.
	N Veglahn Otto	R. L. Polk Co.
	N Chisolm Beatrice J	R. L. Polk Co.
	Vacant	R. L. Polk Co.
	N Bastian V	R. L. Polk Co.
	N Wright Alf E	R. L. Polk Co.
	Vacant	R. L. Polk Co.
	N Mathias Jeanie	R. L. Polk Co.
	N Raschesitz Joann	R. L. Polk Co.
	N Rodriguez Richd	R. L. Polk Co.

FINDINGS

Year	Uses	Source
1974	N Pathak Sudhir	R. L. Polk Co.
	Vacant	R. L. Polk Co.
1970	Pruneridge Apartments	R. L. Polk & Co.
	Rayoan Grace	R. L. Polk & Co.
	Lynch B P Michi	R. L. Polk & Co.
	May Delbert D	R. L. Polk & Co.
	Vacant	R. L. Polk & Co.
	Mersman Norman K	R. L. Polk & Co.
	Cease Wm	R. L. Polk & Co.
	Poisson Mark	R. L. Polk & Co.
	Lescure Marilyn	R. L. Polk & Co.
	Ericson Martin	R. L. Polk & Co.
	Stoney Blaine	R. L. Polk & Co.
	Bagor Kath	R. L. Polk & Co.
	Vacant	R. L. Polk & Co.
	Knutsen June M	R. L. Polk & Co.
	Aye Peter C	R. L. Polk & Co.
	Vacant	R. L. Polk & Co.
	Forslund Alice T	R. L. Polk & Co.
1963	Atkinson Jas C	Pacific Telephone
	Be Vier Edgar John	Pacific Telephone
	Be Vier Janet	Pacific Telephone
	Creswell Carl L	Pacific Telephone
	Leach Dorothy M Mrs	Pacific Telephone
	Mc Adams Jerry	Pacific Telephone
	Peterson Marian S	Pacific Telephone
	Steward Dorothy M	Pacific Telephone
	Thompson Mary Mrs	Pacific Telephone

2344 PRUNERIDGE AVE

Year	Uses	Source
2020	RACHEL TAN	EDR Digital Archive
	MAN LAI	EDR Digital Archive

Year	Uses	Source
2017	RACHEL TAN	Cole Information
2014	SAID KARIMZAD	Cole Information
2010	TONI BAEZA	Cole Information
2005	DAVID OMALLEY	Cole Information
2001	OMALLEY David	Haines Company, Inc.
2000	SYLVIA DEAN	Cole Information
1995	OMALLEY, DAVID M	Cole Information
1980	Calkins Ann	Pacific Telephone
1974	N Ma Uey David M	R. L. Polk Co.
1970	Lockie Dani	R. L. Polk & Co.
1960	Del Conte Michi C ch	R. L. Polk Co.

2349 PRUNERIDGE AVE

Year	Uses	Source
1960	Smith Norvelle H 4 CH	R. L. Polk Co.
1957	SMITH NORMAN R R	Pacific Telephone

2351 PRUNERIDGE AVE

Year	Uses	Source
1957	MC FARLAND NELSDN R	Pacific Telephone

2353 PRUNERIDGE AVE

Year	Uses	Source
2020	V H PLUMBING INC	EDR Digital Archive
	CAMBRIDGE MANAGEMENT CO	EDR Digital Archive
	GARY BASSETT	EDR Digital Archive
	VERONICA PONCE	EDR Digital Archive
	MYONG BASSETT	EDR Digital Archive
2017	CAMBRIDGE MANAGEMENT COMANY	Cole Information
	GARY BASSETT	Cole Information
	GLORIA FANG	Cole Information
	MAKETA MABANE	Cole Information
	JIM WANG	Cole Information
	DEBDEEP CHATTERJEE	Cole Information

FINDINGS

Year	Uses	Source
2017	RALPH FREEMAN	Cole Information
	LUIS CHAVEZ	Cole Information
	JOEL LUERA	Cole Information
	SIDHARTH GARG	Cole Information
2014	GARY BASSETT	Cole Information
	MICHAEL BEIRNE	Cole Information
	COURTNEY SHEFFIELD	Cole Information
	GLORIA FANG	Cole Information
	JIM WANG	Cole Information
	MARIO PONCE	Cole Information
	ZHE LIN	Cole Information
	SELVI KADIRVEL	Cole Information
2010	JAIME GALAN	Cole Information
	GARY BASSETT	Cole Information
	MARIBEL AGUILAR	Cole Information
	JIM WANG	Cole Information
	JOHN HICKEY	Cole Information
	AMINALLAH DELAVARI	Cole Information
	RALPH FREEMAN	Cole Information
	EMILY BURNS	Cole Information
	EMILY GUERRERO	Cole Information
2005	MELISSA DESOTO	Cole Information
	YUE ZHANG	Cole Information
	RICO CARANDANG	Cole Information
	KIM NGUYEN	Cole Information
	ROBERTO JOYA	Cole Information
	T CHEN	Cole Information
	ALI FIROUZABADI	Cole Information
	PREETI JOSHI	Cole Information
	RALPH FREEMAN	Cole Information
	LOUIS DANG	Cole Information
	EMILY GUERRERO	Cole Information

FINDINGS

Year	Uses	Source
2001	PRUNERIOGEAPTS CHIKKAMAGALUR	Haines Company, Inc.
	PrashanIh DUBEPrashanI	Haines Company, Inc.
	FREEMANRo Iph LEET 00ng Shluan 408 U	Haines Company, Inc.
	LO Kevin F	Haines Company, Inc.
	NGUYENKimdung Thi	Haines Company, Inc.
	PEN 0 MART 9 Subbarau V	Haines Company, Inc.
	SANMUGASUNDARAM	Haines Company, Inc.
	Kannan SHANKA 9 VIjI K	Haines Company, Inc.
	WESTEric	Haines Company, Inc.
2000	MANOHAR SANAMPUDI	Cole Information
	KIM NGUYEN	Cole Information
	R RAMANUJAM	Cole Information
	KE WEI	Cole Information
	ERIC WEST	Cole Information
	V VASISTA	Cole Information
	P DUBE	Cole Information
	S MOTHUKURU	Cole Information
1996	11 Oberhauser C A	Pacific Bell
1995	KATUSHA, KRISTA	Cole Information
	OFLYNN, MICHAEL J	Cole Information
	TRUONG, LAI	Cole Information
	HARTANA, IDAWATI	Cole Information
	CABRERA, PINDARO	Cole Information
	DELAURIER, SHU Y	Cole Information
	NITZAN, AYELET	Cole Information
1992	TRUONG, LAI	Cole Information
	JOHNSTONBLOIS, KAREN	Cole Information
1991	Mongtaku Oranuj	PACIFIC BELL WHITE PAGES
	THORNHILLL JO	PACIFIC BELL WHITE PAGES
	DAHL TIM	PACIFIC BELL WHITE PAGES
	MONGTAKU ORANUJ	PACIFIC BELL WHITE PAGES
	SCHOFIELD LA MONT	PACIFIC BELL WHITE PAGES

FINDINGS

Year	*Uses*	*Source*
1991	STADLER M K	PACIFIC BELL WHITE PAGES
	TRUONG LAL	PACIFIC BELL WHITE PAGES
	VAN GORP LJ	PACIFIC BELL WHITE PAGES
	Dahl Tim	PACIFIC BELL WHITE PAGES
	Schofield La Mont	PACIFIC BELL WHITE PAGES
	Stadler M K	PACIFIC BELL WHITE PAGES
	Truong Lal	PACIFIC BELL WHITE PAGES
1986	Bishard Clifford	Pacific Bell
	Davis Tim	Pacific Bell
	Farhat Behnam	Pacific Bell
	Judd Mark	Pacific Bell
	Miles Jeffery & Sherry	Pacific Bell
	Padin Fanny	Pacific Bell
	Swanson Paul	Pacific Bell
	Truong Lai	Pacific Bell
	Truong Nhung	Pacific Bell
	Williams D	Pacific Bell
1985	DAVIS TIM	Pacific Bell
	SWANSON PAUL	Pacific Bell
	BISHARD CLIFFORD	Pacific Bell
	EICHLTEN CHUCK	Pacific Bell
	NGUYEN DAN V	Pacific Bell
	PADIN FANNY	Pacific Bell
	PEPPER MARK B	Pacific Bell
	TRAN TRIET	Pacific Bell
	TRUONG LAI	Pacific Bell
	TRUONG NHUNG	Pacific Bell
	YOON SUK H	Pacific Bell
1980	Da Sl Ive Mary	Pacific Telephone
	Harrah Deborah A	Pacific Telephone
	Hauck Dona	Pacific Telephone
	Nguyen Nghinip	Pacific Telephone

FINDINGS

Year	Uses	Source
1980	Pompey Tony O	Pacific Telephone
	Spears Jim B	Pacific Telephone
1975	BERENDES GLENN E	Pacific Telephone
	LILLO ANGELICA	Pacific Telephone
	LEHMANN MICHAEL	Pacific Telephone
	MARZOLF MADELINE	Pacific Telephone
	SALAZAR RICHARD J	Pacific Telephone
	VIERRA PATRICK JOHN	Pacific Telephone
	WELLS DEAN	Pacific Telephone
	WHITE W A	Pacific Telephone
1974	Apartments	R. L. Polk Co.
	N Bartels Elston I	R. L. Polk Co.
	Powers Edna M Mrs	R. L. Polk Co.
	Vacant	R. L. Polk Co.
	N Hara Robin	R. L. Polk Co.
	Vacant	R. L. Polk Co.
	Vacant	R. L. Polk Co.
	N Gustavgson L Michl	R. L. Polk Co.
	N Messerli Juanit	R. L. Polk Co.
	N Peterson Brad	R. L. Polk Co.
	Herman Frank R II N Freysing	R. L. Polk Co.
	Cunha Robt	R. L. Polk Co.
	Vacant	R. L. Polk Co.
	N Katsoudas Ilias	R. L. Polk Co.
	N Carlisle Johnnie Jr	R. L. Polk Co.
	N White Robt	R. L. Polk Co.
	N Nakarnura Larry	R. L. Polk Co.
	N Sketeris Rimas	R. L. Polk Co.
1970	Apartments	R. L. Polk & Co.
	Vacant	R. L. Polk & Co.
	Powers Edna M Mrs	R. L. Polk & Co.
	Giordano Mario	R. L. Polk & Co.

FINDINGS

Year	Uses	Source
1970	Danner Violet	R. L. Polk & Co.
	Ortone Enid	R. L. Polk & Co.
	Auther Charles	R. L. Polk & Co.
	Vacant	R. L. Polk & Co.
	Czycusa Stanley	R. L. Polk & Co.
	Biddleman Frank W	R. L. Polk & Co.
	Herman Frank R	R. L. Polk & Co.
	Vacant	R. L. Polk & Co.
	Marcum Lynda D	R. L. Polk & Co.
	Christy Jerome	R. L. Polk & Co.
	Riddle Cath Mrs	R. L. Polk & Co.
	Bennette Anthony C	R. L. Polk & Co.
	Vogenberger Paul	R. L. Polk & Co.
	Vacant	R. L. Polk & Co.
	Guerrero Steve	R. L. Polk & Co.
1963	Bliss John T	Pacific Telephone
	Halboth Wm	Pacific Telephone
	Herrick Jerry	Pacific Telephone
	Herrick Nicole	Pacific Telephone
	Lane Frank K	Pacific Telephone
	Mirabella Eugene	Pacific Telephone
	Patch Garry Mrs	Pacific Telephone
	Quinones Theresa	Pacific Telephone
	Richards Dwayne Alan	Pacific Telephone
	Rixon John R	Pacific Telephone
	Sawyer M	Pacific Telephone
	Scarola Michael A	Pacific Telephone
	Schneider Gunter	Pacific Telephone
	Schneider Helga	Pacific Telephone
	Sorensen Jean L	Pacific Telephone
	Taormino Annie	Pacific Telephone
1960	Prune Ridge Apartments ch	R. L. Polk Co.

FINDINGS

Year	Uses	Source
1960	Heath Paul S ch	R. L. Polk Co.
	Garcia Hugo	R. L. Polk Co.
	Buller Frank	R. L. Polk Co.
	Johnston Kenneth	R. L. Polk Co.
	Carrow ay Ferrell	R. L. Polk Co.
	Evans Kenneth	R. L. Polk Co.
	Handl Edw	R. L. Polk Co.
	Heitz Joseph	R. L. Polk Co.
	Paden Billye	R. L. Polk Co.
	Schindel Cheryl	R. L. Polk Co.
	Moore Earl	R. L. Polk Co.
	Vacant	R. L. Polk Co.
	Richards Dw ayne	R. L. Polk Co.
	Sargenti Richd	R. L. Polk Co.
	Holladay Kenneth	R. L. Polk Co.
	Gill James	R. L. Polk Co.
	Jew el Marvel L Mrs	R. L. Polk Co.
	Vacant	R. L. Polk Co.
	Street continued	R. L. Polk Co.

2354 PRUNERIDGE AVE

Year	Uses	Source
2020	KENNETH MARTZ	EDR Digital Archive
	ANNA MARTZ	EDR Digital Archive
2017	DENEISHA DILLON	Cole Information
	MARIA RIVERA	Cole Information
	SACHIN RUDRAPATNA	Cole Information
2014	IBIYEFIEBO DAVIES	Cole Information
	DORA DELACRUZ	Cole Information
	JENNIFER MALLOY	Cole Information
	SHONIA PORTER	Cole Information
2010	ISABELLE VARGAS	Cole Information
	SARAH LUCBAN	Cole Information

FINDINGS

Year	Uses	Source
2010	GUADALUPE ANAYA	Cole Information
	LUCBAN SARAH	Cole Information
	MARTHA COTOGOMEZ	Cole Information
	RICARDO BUENROSTRO	Cole Information
2005	THE CHAMELEON TEA HOUSE LTD	Cole Information
	THE CHAMELEON TEA HOUSE LTD	Cole Information
	IDELFONSO RODRIGUEZ	Cole Information
	MARGIORI MARTIN	Cole Information
	KIMBERELY WILLIAMS	Cole Information
	MARTHA COTOGOMEZ	Cole Information
2001	APARTMENTS	Haines Company, Inc.
2000	CARMEN MALDONADO	Cole Information
	JARVIS HALL	Cole Information
	I RODRIGUEZ	Cole Information
1996	4 Kastensen P	Pacific Bell
	5 Rodriguez Idelfonso	Pacific Bell
	6 Kim Chong Woo	Pacific Bell
1995	LINEBARGER, G	Cole Information
	KASTENSEN, P	Cole Information
1992	LINEBARGER, GRACE	Cole Information
	LEE, SANG K	Cole Information
	KASTENSEN, PEARL	Cole Information
1991	LINEBARGER G	PACIFIC BELL WHITE PAGES
	Linebarger G	PACIFIC BELL WHITE PAGES
1986	Cummins M H	Pacific Bell
	Kastensen P	Pacific Bell
	Linebarger G	Pacific Bell
	Smith J Clayton	Pacific Bell
1985	HICKEY JAMES E	Pacific Bell
	KASTENSEN P	Pacific Bell
	LINEBARGER G	Pacific Bell
	SMITH J CLAYTON	Pacific Bell

FINDINGS

Year	Uses	Source
1985	STRINGER DAVID E	Pacific Bell
1980	Gay B G Mrs	Pacific Telephone
	Harrington C E	Pacific Telephone
	Homer K	Pacific Telephone
	Pearson Scott	Pacific Telephone
1975	BURGESS NANCY E	Pacific Telephone
	GAY B G MRS	Pacific Telephone
	BACSO RICHARD S	Pacific Telephone
	HARRIS DEANE	Pacific Telephone
	LYON ALBERT L	Pacific Telephone
	SWEENEY F E	Pacific Telephone
1974	Harmony Apartments	R. L. Polk Co.
	Oldham Dorothy Mrs	R. L. Polk Co.
	N Bay Beatrice	R. L. Polk Co.
	N Lyon Albert L	R. L. Polk Co.
	Burgess Nancy Mrs	R. L. Polk Co.
	N Basco Richd S	R. L. Polk Co.
	Sweeney Florence E Mrs	R. L. Polk Co.
	White Eliz A Mrs	R. L. Polk Co.
	Harris Deane	R. L. Polk Co.
1970	Harmony Apartments	R. L. Polk & Co.
	Oldham Dorothy Mrs	R. L. Polk & Co.
	Herrschaft Ethel A Mrs	R. L. Polk & Co.
	Zeh Edw	R. L. Polk & Co.
	Burgess Nancy Mrs	R. L. Polk & Co.
	Colmenares Armnando T	R. L. Polk & Co.
	Sweeney Florence E Mrs	R. L. Polk & Co.
	White Eliz A Mrs	R. L. Polk & Co.
	Harris Deane	R. L. Polk & Co.
1963	Kennon Augusta Mrs	Pacific Telephone
	Liptak Walter	Pacific Telephone
	Liptak Walter	Pacific Telephone

Year	Uses	Source
1963	Thompson Ethel	Pacific Telephone
1960	Kennon Augusta M Mrs ch	R. L. Polk Co.

2355 PRUNERIDGE AVE

Year	Uses	Source
1957	DENS ROBT E	Pacific Telephone

2358 PRUNERIDGE AVE

Year	Uses	Source
2020	PRUNERIDGE LAUNDROMAT	EDR Digital Archive
2017	PRUNERIDGE LAUNDROMAT	Cole Information
2005	MELISSAS WASH & DRY	Cole Information
1974	Coin O Wash	R. L. Polk Co.
1970	Coin O Wash	R. L. Polk & Co.

2359 PRUNERIDGE AVE

Year	Uses	Source
1957	Gryczan W S	R. L. Polk Co.
	GRYCZAN WS	Pacific Telephone

2360 PRUNERIDGE AVE

Year	Uses	Source
2020	CALIFORNIA HAIRCUTS	EDR Digital Archive
2017	CALIFORNIA HAIRCUTS	Cole Information
2014	CALIFORNIA HAIRCUTS	Cole Information
2010	CALIFORNIA HAIRCUTS	Cole Information
2005	CALIFORNIA HAIRCUTTERS	Cole Information
2001	AVELAR Anlonvo CA HAIRCUTS	Haines Company, Inc.
2000	CALIFORNIA HAIRCUTS	Cole Information
1996	CALIFORNIA HAIRCUTS	Pacific Bell
1992	ONE CUT ABOVE	Cole Information
1991	ONE CUTABOVE	PACIFIC BELL WHITE PAGES
1986	ONE CUT ABOVE	Pacific Bell
1985	ONE CUT ABOVE	Pacific Bell
1980	One Cut Above	Pacific Telephone

Year	Uses	Source
1975	DANIEL S BARBER SHOP	Pacific Telephone
1974	Daniels Barber Shop	R. L. Polk Co.
1970	Savon Cleaners	R. L. Polk & Co.
1963	Savon Cleaners	Pacific Telephone

2362 PRUNERIDGE AVE

Year	Uses	Source
2017	FOURFIVESIX CHINESE RESTAURANT	Cole Information
2014	FOUR FIVESIX CHINESE RESTAURANT	Cole Information
2010	FOURFIVESIX CHINESE RSTRNT	Cole Information
2001	FOUR FIVESIX CHINS	Haines Company, Inc.
2000	FOUR FIVE SIX CHINESE RESTAURANT	Cole Information
1996	FOUR FIVE SIX	Pacific Bell
	CHINESE RESTAURANT	Pacific Bell
1995	FOUR FIVE SIX CHINESE RSTRNT	Cole Information
1992	FOUR FIVE SIX CHINS	Cole Information
1991	FOUR-FIVE-SIX CHINESE RESTAURANT	PACIFIC BELL WHITE PAGES
	Four Five Six Chinese Restaurant	PACIFIC BELL WHITE PAGES
1980	Sugar N Spice Doughnuts & Sandwich Shop	Pacific Telephone
1974	Seven Eleven Store gro	R. L. Polk Co.
1970	Seven Eleven Store gro	R. L. Polk & Co.
1963	SPEEDEE MART STORES	Pacific Telephone

2363 PRUNERIDGE AVE

Year	Uses	Source
2020	FJ WESTERN WEAR & BOOT REPAIR	EDR Digital Archive
	GOLDEN HAIR & NAIL	EDR Digital Archive
	RICHARD GORHAM CHIROPRACTIC	EDR Digital Archive
2017	FJ WESTERN WEAR & BOOT REPAIR	Cole Information
	RICHARD GORHAM DC	Cole Information
2014	ENSHALLAH INC	Cole Information
	FJ WESTERN WEAR & BOOT REPAIR	Cole Information
	CLEVENGER REALTY APPRAISAL CORP	Cole Information
	GOLDEN HAIR & NAIL	Cole Information

FINDINGS

Year	Uses	Source
2014	GORHAM RICHARD DC	Cole Information
	RICHARD D GORHAM DC CHIROPRACTOR	Cole Information
2010	ENSHALLAH INC	Cole Information
	RICHARD GORHAM CHIROPRACTIC	Cole Information
	CLEVENGER REALTY APPRAISAL	Cole Information
	FANCY BEAUTY SALON	Cole Information
	F J WESTERN WEAR & BOOT REPAIR	Cole Information
2005	DAVID O HARE & ASSOCIATES	Cole Information
	CLEVENGER REALTY APPRAISAL CORP	Cole Information
	ENSHALLAH INC	Cole Information
2001	C GREECE	Haines Company, Inc.
	CLEVENGER F MAISR	Haines Company, Inc.
	CLEVENGERV Foyd COSTASTRAVEL	Haines Company, Inc.
	AGNCY DAVID	Haines Company, Inc.
	OHARE&ASSOCIATES PRUNERIDGEAV 9550 CONT FANCY BEAUTY SALON	Haines Company, Inc.
	SNIVELY DAVID	Haines Company, Inc.
2000	CLEVENGER-WALTERS MARSHA REAL ESTATE APPRAISER	Cole Information
	FANCY BEAUTY SALON	Cole Information
	COSTAS TRAVEL AGENCY	Cole Information
	CLEVENGER REALTY APPRAISAL CORPORATION	Cole Information
	C GREECE	Cole Information
	DAVID OHARE & ASSOCIATES	Cole Information
	SNIVELY DAVID REAL ESTATE APPRAISER	Cole Information
1996	A CLEVENGER REALTY APPRAISAL CORP	Pacific Bell
	Contd C FANCY BEAUTY SALOt N	Pacific Bell
	D COSTAS TRAVEL AGENCY	Pacific Bell
	D C GREECE	Pacific Bell
1995	COSTAS TRAVEL AGENCY	Cole Information
	CLEVENGER REALTY APPRAISAL	Cole Information
	FANCY BEAUTY SALON	Cole Information
	GRACO INC	Cole Information

FINDINGS

Year	Uses	Source
1995	C GREECE	Cole Information
	OCCUPANT UNKNOWNN	Cole Information
1992	CASTLES&PALACES TRS	Cole Information
	COSTAS TRAVEL AGNCY	Cole Information
	FANCY BEAUTY SALON	Cole Information
	CLEVENGER FLOYD D	Cole Information
	C GREECE	Cole Information
	CLEVENGER, FLOYD D	Cole Information
1991	C GREECE	PACIFIC BELL WHITE PAGES
	C GREECE SEE COSTA S TRAVEL AGENCY	PACIFIC BELL WHITE PAGES
	CASTLES & PALACES TOURS	PACIFIC BELL WHITE PAGES
	CLEVENGER FLOYD D	PACIFIC BELL WHITE PAGES
	CLEVENGER REALTY APPRAISAL CORP	PACIFIC BELL WHITE PAGES
	FANCY BEAUTY SALON	PACIFIC BELL WHITE PAGES
	C Greece	PACIFIC BELL WHITE PAGES
	C Greece See Costas Travel Agency	PACIFIC BELL WHITE PAGES
	Castles & Palaces Tours	PACIFIC BELL WHITE PAGES
	Clevenger Floyd D	PACIFIC BELL WHITE PAGES
	Clevenger Realty Appraisal Corp	PACIFIC BELL WHITE PAGES
	Fancy Beauty Salon	PACIFIC BELL WHITE PAGES
1986	Blue Journey Yacht Charter	Pacific Bell
	C Greece	Pacific Bell
	C Greece See Costas Travel Agency	Pacific Bell
	Clevenger Floyd D	Pacific Bell
	Clevenger Realty Appraisal Co	Pacific Bell
	COSTAS TRAVEL AGENCY	Pacific Bell
	Tonis Beauty Salon	Pacific Bell
	COSTAS TRAVEL AGENCY	Pacific Bell
	COSTAS TRAVEL AGENCY	Pacific Bell
1985	BLUE JOURNEY YACHT CHARTER	Pacific Bell
	C GREECE	Pacific Bell
	AC GREECE SEE COSTO S TRAVEL AGENCY	Pacific Bell

FINDINGS

Year	Uses	Source
1985	CLEVENGER FLOYD D	Pacific Bell
	CLEVENGER REALTY APPRAISAL CO	Pacific Bell
	COSTAS TRAVEL AGENCY	Pacific Bell
	TONI S BEAUTY SALON	Pacific Bell
1980	Tonis Beauty Salon	Pacific Telephone
	COSTAS TRAVEL AGENCY	Pacific Telephone
1975	GRAPHICOM SEE AVSTAR-TNTERNATIONAL PRODUCTIONS	Pacific Telephone
	AVSTAR-INTERNATIONAL PRODUCTIONS	Pacific Telephone
	CLEVENGER FLOYD D	Pacific Telephone
	CRONWELL DEVELOPMENT CORPORATION	Pacific Telephone
	STINER TED REALTOR	Pacific Telephone
	SUZANNE S FLEUR DE LIS COIFFURES	Pacific Telephone
1974	Office Building	R. L. Polk Co.
	A Clevenger Realty & Appraisal Co	R. L. Polk Co.
	B Clevenger Realty & Appraisal Co Ofc	R. L. Polk Co.
	C Suzannes Fleur De Lis Coiffures	R. L. Polk Co.
	D Graphicom producers films cassett duplin	R. L. Polk Co.
	STREET CONTINUED	R. L. Polk Co.
1970	Office Building	R. L. Polk & Co.
	A Clevenger Realty & Appraisal Co	R. L. Polk & Co.
	B Standard Real Estate School	R. L. Polk & Co.
	B Standard Real Estate brokers	R. L. Polk & Co.
	C Fleur De Lis Coiffures	R. L. Polk & Co.
	PRUNERIDGE AV SC Contd	R. L. Polk & Co.
	D Acorn Productions Inc film communications	R. L. Polk & Co.
	D Multirack Artists Productions Inc radio adv	R. L. Polk & Co.
	STREET CONTINUED	R. L. Polk & Co.
1963	Arrigoni Rule & Associates	Pacific Telephone
	Bill Rule Electric Inc Arrigoni Rule & Associates	Pacific Telephone
	Casey John J	Pacific Telephone
	Clevenger Realty	Pacific Telephone

FINDINGS

Year	Uses	Source
1963	Duggan Kenneth D	Pacific Telephone
	Ericson Kay Fleur de Lis Coiffures	Pacific Telephone
	Fairchild Business Machine Division of Fairchild Camera & Instrument Corp	Pacific Telephone
	Fleur de Lis Coiffures	Pacific Telephone
	Mintz Milton A Fairchild Bus Mach Div of Fairchild Camr & Instrmnt Corp	Pacific Telephone

2364 PRUNERIDGE AVE

Year	Uses	Source
2020	WESTERN UNION AGENT LOCATION	EDR Digital Archive
	FRESH MART LLC	EDR Digital Archive
2017	ECL ENTERPRISES MARKET & DELI	Cole Information
2014	ECL ENTERPRISES MARKET & DELI	Cole Information
2010	ECL ENTERPRISES MARKET	Cole Information
2005	ECL ENTERPRISES MARKET & DELI	Cole Information
2001	ECLENTP MKT&DELI	Haines Company, Inc.
2000	ECL ENTERPRISES MARKET & DELI	Cole Information
	CINDY LIN	Cole Information
1996	ECL ENTERPRISES MARKET & DEU	Pacific Bell
1995	ECL ENTERPRISES MARKET	Cole Information
1992	E C L ENTP MKT&DELI	Cole Information
1991	E CL ENTERPRISES MARKET & DELI L	PACIFIC BELL WHITE PAGES
	ECL Enterprises Market & Deli L	PACIFIC BELL WHITE PAGES
1986	Cometa Market	Pacific Bell
1985	JAY & BEE MARKET	Pacific Bell
1980	Johns Market	Pacific Telephone
1974	L & D Liquors	R. L. Polk Co.
1970	L & D Liquors	R. L. Polk & Co.

2365 PRUNERIDGE AVE

Year	Uses	Source
1957	BARLIE JOHN P	Pacific Telephone

FINDINGS

2366 PRUNERIDGE AVE

Year	Uses	Source
2020	MODERN SPA	EDR Digital Archive
2017	MODERN SPA	Cole Information
2014	MODERN SPA	Cole Information
	ALLENS POOL SUPPLY	Cole Information
2010	ALLENS POOL SUPPLY	Cole Information
2001	ALLENS POOL SUPPLY	Haines Company, Inc.
	ALLENS POOL	Haines Company, Inc.
	RFNSHNG	Haines Company, Inc.
2000	ALLENS POOL REFINISHING	Cole Information
1996	ALLEIS POOL REFINISHING	Pacific Bell
	ALLENS POOL SUPPLY	Pacific Bell
1995	ALLENS POOL SUPPLY	Cole Information
1992	ALLENS FIBERGLASS	Cole Information
1991	ALLEN S FIBERGLASS REFINISHING	PACIFIC BELL WHITE PAGES
	ALLEN S POOL SUPPLY	PACIFIC BELL WHITE PAGES
	Allens Fiberglass Refinishing	PACIFIC BELL WHITE PAGES
	Allens Pool Supply	PACIFIC BELL WHITE PAGES
1986	Allens Pool Supply	Pacific Bell
1985	ALLEN S POOL SUPPLY	Pacific Bell
1980	Antique Radio Nobs	Pacific Telephone
	Antique Radio Tubes	Pacific Telephone
	Digital Components Corp	Pacific Telephone
	Electronic Metal Recyclers Inc	Pacific Telephone
	EM RI	Pacific Telephone
1975	PIONEER ELECTRONICS	Pacific Telephone
1974	a Pioneer Electronics tv repair	R. L. Polk Co.
1970	a Vacant	R. L. Polk & Co.
	b Daniels Barber Shop	R. L. Polk & Co.

2368 PRUNERIDGE AVE

Year	Uses	Source
2020	SPORTSMAN BAR	EDR Digital Archive

FINDINGS

Year	Uses	Source
2017	THE LOUNGE	Cole Information
2014	LOUNGE THE	Cole Information
2010	SPORTSMAN BAR	Cole Information
2000	SPORTSMAN BAR THE	Cole Information
1974	Sportsman Club tavern	R. L. Polk Co.
1970	Sportsman Club tavern	R. L. Polk & Co.

2369 PRUNERIDGE AVE

Year	Uses	Source
1957	ENBOM L G	Pacific Telephone

2371 PRUNERIDGE AVE

Year	Uses	Source
1957	WEST C E	Pacific Telephone
	West C E	R. L. Polk Co.

2372 PRUNERIDGE AVE

Year	Uses	Source
1957	MC LENNAN GENE	Pacific Telephone

2373 PRUNERIDGE AVE

Year	Uses	Source
2020	PAW PALACE	EDR Digital Archive
	LISA TAFT PHOTOGRAPHY	EDR Digital Archive
2017	CO ONESOURCE	Cole Information
	ATP ACUPUNCTURE & CHINESE MEDICION	Cole Information
	PAWS PALACE	Cole Information
	LISA TAFT PHOTOGRAPHY	Cole Information
2014	ARIA TAILORING	Cole Information
	BALI SPA	Cole Information
	PAWS PALACE	Cole Information
	TATYANAS TOUCH OF ELEGAN	Cole Information
	LISA TAFT PHOTOGRAPHY	Cole Information
2010	JACKSON HEWITT TAX SVC	Cole Information
	TATYANAS TOUCH OF ELEGANCE	Cole Information

FINDINGS

Year	Uses	Source
2010	SCOTIA STUDIO FOR HAIR	Cole Information
	PAW PALACE	Cole Information
2005	RICHARD GORHAM DC	Cole Information
	TATYANAS TOUCH OF ELEGANCE	Cole Information
	RICHARD GORHAM	Cole Information
2001	GIANNINIGary GORHAM RICHARDDC	Haines Company, Inc.
	RFNSHNG	Haines Company, Inc.
	FLORISTEBALLOONIST SLAVICSHOP	Haines Company, Inc.
2000	SLAVIC SHOP	Cole Information
	ROSE CART FLORIST & BALLOONIST	Cole Information
	FRIEDMANS MICROWAVE OVEN SERVICE	Cole Information
	GORHAM RICHARD CHIROPRACTIC	Cole Information
1996	1 GORHAM RICHARD CHIROPRACTIC	Pacific Bell
	2 FRIEDMANS MICROWAVE OVEN SERVICE	Pacific Bell
	3 PHOENIX MAIL EXPRESS	Pacific Bell
	4 ROSE CART FLORIST & BALLOONIST	Pacific Bell
	3 Mlikelich Katie	Pacific Bell
	6 Coatney John	Pacific Bell
	7 Buenrostro Javier A	Pacific Bell
	9 Park Jisook	Pacific Bell
1995	LINDAL CEDAR HOMES EXECUTIVE	Cole Information
	GULBIS, MARTINS	Cole Information
	WOLF, ROBERT	Cole Information
	WODRICH, FRED	Cole Information
1992	S C AUDIO VIDEO RPR	Cole Information
	LINDAL CEDAR HOMES	Cole Information
1991	S C AUDIO VIDEO REPAIR	PACIFIC BELL WHITE PAGES
	Amerex Rent A Car	PACIFIC BELL WHITE PAGES
	ALLSTATE INSURANCE COMPANIES (COND) SALES OFFICES (CONTD)	PACIFIC BELL WHITE PAGES
	EXECUTIVE CEDAR HOMES & SUNROOMS	PACIFIC BELL WHITE PAGES
	Allstate Insurance Companies Cond Sales Offices Contd San Jose Contd	PACIFIC BELL WHITE PAGES

FINDINGS

Year	Uses	Source
1991	Santa Clara	PACIFIC BELL WHITE PAGES
	Executive Cedar Homes & Sunrooms	PACIFIC BELL WHITE PAGES
1986	Colonal Press Printing	Pacific Bell
	FURRY FRIENDS	Pacific Bell
	J H DRAPERIES	Pacific Bell
1985	COLONIAL PRESS PRINTING	Pacific Bell
	FURRY FRIENDS	Pacific Bell
	J H DRAPERIES	Pacific Bell
1980	Colonial Press Printing	Pacific Telephone
	Tokyo Beauty Salon	Pacific Telephone
	FURRY FRIENDS	Pacific Telephone
1975	COLONIAL PRESS PRINTING	Pacific Telephone
	MARILYN S GROOMING SALON	Pacific Telephone
	MARY ANN S DANCE CENTER	Pacific Telephone
	TOKYO BEAUTY SALON	Pacific Telephone
1974	Office Building	R. L. Polk Co.
	Mary Anns Dance Center dancing studio	R. L. Polk Co.
	Marilyns Dog Grooming	R. L. Polk Co.
	Tokyo Beauty Salon	R. L. Polk Co.
	Colonial Press coml printers	R. L. Polk Co.
1970	Office Building	R. L. Polk & Co.
	Hanson C Ray real est appraiser	R. L. Polk & Co.
	A A A Coins	R. L. Polk & Co.
	Tokyo Beauty Salon	R. L. Polk & Co.
	Vacant	R. L. Polk & Co.
1963	Business Clinic	Pacific Telephone
	COLWELL CO NORTHERN CALIF DIV	Pacific Telephone
	Kutsenda Matthew State Life Ins Co of Indiana	Pacific Telephone
	L & M Sales Co	Pacific Telephone
	Mc Collum Thos C State Life Ins Co of Indiana	Pacific Telephone
	Santacroce Bros contrs	Pacific Telephone

FINDINGS

Year	Uses	Source
1963	State Life Insurance Co of Indiana	Pacific Telephone

2374 PRUNERIDGE AVE

Year	Uses	Source
2020	ALFA LIMO SVC	EDR Digital Archive
	CATHERINE SALAS	EDR Digital Archive
	DAVID CARAVALHO	EDR Digital Archive
	JANET ROGERS	EDR Digital Archive
	LAWRENCE SIMI	EDR Digital Archive
2017	MILENA GEORGIEVA	Cole Information
	PATRICK MAGAT	Cole Information
	MAHMOUD SOLIMAN	Cole Information
	NATALIE ACEVEDO	Cole Information
2014	MILENA GEORGIEVA	Cole Information
	NATALIE ACEVEDO	Cole Information
	RACHEL LIRA	Cole Information
2010	RACHAEL BARRETO	Cole Information
	DANIEL GARCIA	Cole Information
	LUIS SOSA	Cole Information
	STEVEN COOK	Cole Information
	RACHEL LIRA	Cole Information
2005	KEVIN FOREST	Cole Information
	DAVID CARAVALHO	Cole Information
	STEVEN COOK	Cole Information
	RACHEL LIRA	Cole Information
2001	ODUONGSon FAR 0001 Inran	Haines Company, Inc.
	FORESTDoioe	Haines Company, Inc.
	FORESTKVin	Haines Company, Inc.
	PEARCERobet	Haines Company, Inc.
2000	KEVIN FOREST	Cole Information
	SCOTT PEARCE	Cole Information
	A THOMAS	Cole Information
1995	COATNEY, JOHN	Cole Information

FINDINGS

Year	Uses	Source
1995	NICHOLS, KATHY	Cole Information
1991	COATNEY JOHN	PACIFIC BELL WHITE PAGES
	Coatney John	PACIFIC BELL WHITE PAGES
1986	Sauer Donald	Pacific Bell
	Struther Wm	Pacific Bell
	Yu Moon Sung	Pacific Bell
	Yu Sang Keun	Pacific Bell
1985	SAUER DONALD	Pacific Bell
	STRUTHER WM	Pacific Bell
	YU MOON SUNG	Pacific Bell
	YU SANG KEN	Pacific Bell
1980	Wilhoite M T Bodie	Pacific Telephone
	Chambers Alan	Pacific Telephone
	Dunn LIL	Pacific Telephone
	Hilla Ronald	Pacific Telephone
1975	FILIPPINI DORI	Pacific Telephone
	HOFMAN BRANDT L	Pacific Telephone
	KAMBE MARTY	Pacific Telephone
	LLEBMANN JOHLIN	Pacific Telephone
	PAIGE BONNIE	Pacific Telephone
1974	Orlando & Donaldson Apta apts	R. L. Polk Co.
	N Calhoon John	R. L. Polk Co.
	Meder Richd	R. L. Polk Co.
	N Nestell W F	R. L. Polk Co.
	N Stoffl Jan	R. L. Polk Co.
	Child Heila Mrs	R. L. Polk Co.
	N Dolphin E L	R. L. Polk Co.
	N Bruce Steven	R. L. Polk Co.
1970	Apartments	R. L. Polk & Co.
	Oliver J	R. L. Polk & Co.
	Vacant	R. L. Polk & Co.
	Payne Gregory J	R. L. Polk & Co.

FINDINGS

Year	Uses	Source
1970	Vacant	R. L. Polk & Co.
	Child H S	R. L. Polk & Co.
	Breton James	R. L. Polk & Co.
	Vacant	R. L. Polk & Co.
1963	Campbell A K	Pacific Telephone
	Campbell Joan	Pacific Telephone
	Crawford Andrew Bert Jr	Pacific Telephone
	Kish Francis	Pacific Telephone
	Vail Carol	Pacific Telephone

2375 PRUNERIDGE AVE

Year	Uses	Source
1957	Christianson L P	R. L. Polk Co.

2376 PRUNERIDGE AVE

Year	Uses	Source
1957	GAVLIN AL H	Pacific Telephone

2378 PRUNERIDGE AVE

Year	Uses	Source
2020	LANESHA HOLLINGS	EDR Digital Archive
	SHERI AMIRI	EDR Digital Archive
2017	THUY NGUYEN	Cole Information
	JAZMIN CASTANEDA	Cole Information
	LANESHA HOLLINGS	Cole Information
	JOSHUA MEEDS	Cole Information
	RYAN KING	Cole Information
2014	WILLIAM MCCLATCHEY	Cole Information
	JIM MACDONALD	Cole Information
	CHIEDZA GARCIA	Cole Information
	VICKIE FURGUSON	Cole Information
	ALFONSO ALVAREZ	Cole Information
	CANDELARIO DEOSSANTOS	Cole Information
2010	DARNE LANG	Cole Information

FINDINGS

Year	Uses	Source
2010	JIM MACDONALD	Cole Information
	DONG CHO	Cole Information
	CHIEDZA GARCIA	Cole Information
	JOHN LEE	Cole Information
	CANDELARIO DEOSSANTOS	Cole Information
2005	SOLOMON TEMANU	Cole Information
	STELLA TAN	Cole Information
	BU KHOO	Cole Information
	DANIEL CORTEZ	Cole Information
	EDUARDO ROSALES	Cole Information
	NICOLINI EUGENIO	Cole Information
2001	ANAYALupe	Haines Company, Inc.
	GUZMAN Goncalo	Haines Company, Inc.
	KHOOBu Pein	Haines Company, Inc.
	MAMINoulel	Haines Company, Inc.
2000	NOUFEL MAMI	Cole Information
	GONZALO GUZMAN	Cole Information
	LUPE ANAYA	Cole Information
1995	GULBIS, MARTINS	Cole Information
	CONROY, THOMAS	Cole Information
	GARDNER, ANDORA	Cole Information
1992	KANG, ILSOK	Cole Information
	BACH, DONELLA	Cole Information
1991	GULBIS MARTINS SANTA CLARA 241 12	PACIFIC BELL WHITE PAGES
	BACH DONELIA	PACIFIC BELL WHITE PAGES
	NGUYEN THUAN	PACIFIC BELL WHITE PAGES
	Bach Donelia	PACIFIC BELL WHITE PAGES
	Gulbis Martins	PACIFIC BELL WHITE PAGES
	Nguyen Thuan	PACIFIC BELL WHITE PAGES
1986	Davis Brian R	Pacific Bell
	Gulbis Martins	Pacific Bell
	Milstead Mark	Pacific Bell

FINDINGS

Year	Uses	Source
1985	GULBIS MARTINS	Pacific Bell
	MILSTEAD MARK	Pacific Bell
	NGUYEN PHO HO	Pacific Bell
	SWAMINATHAN V	Pacific Bell
1980	Wage Tom R	Pacific Telephone
	Wiggins Daniel & Cindy	Pacific Telephone
	Chran Kurtis A	Pacific Telephone
	De Lancey J	Pacific Telephone
	Langerveld LJ	Pacific Telephone
	Pedroza Ralph M	Pacific Telephone
	Salaices Arturo	Pacific Telephone
1975	DUKA DAVID	Pacific Telephone
	GEBRO RAY	Pacific Telephone
	ONONNELL K	Pacific Telephone
1974	Apartments	R. L. Polk Co.
	Small Robt D	R. L. Polk Co.
	N Spuhler John	R. L. Polk Co.
	N Barrese Dominick	R. L. Polk Co.
	Stokes Robt V	R. L. Polk Co.
	N Gebro Ray apt mgr	R. L. Polk Co.
	N Vaifale Olo	R. L. Polk Co.
	N Luna Rudolph V	R. L. Polk Co.
	N Bezvoda Mitchell	R. L. Polk Co.
	N Freitas Ken R	R. L. Polk Co.
	N Greiner Marie	R. L. Polk Co.
1970	Apartments	R. L. Polk & Co.
	Butcher Ranelle	R. L. Polk & Co.
	Ditricli Donald P	R. L. Polk & Co.
	Nosera Kathryn	R. L. Polk & Co.
	Cooper Steven	R. L. Polk & Co.
	Stone R H	R. L. Polk & Co.
	Delias Steven M	R. L. Polk & Co.

FINDINGS

Year	Uses	Source
1970	Heise Evelyn Mrs	R. L. Polk & Co.
	Thomas Wm J	R. L. Polk & Co.
	Ray Steven	R. L. Polk & Co.
1963	Compton J Ronald	Pacific Telephone
	Farros Robt J	Pacific Telephone
	Lageveen Egbert	Pacific Telephone
	Martin Beverly	Pacific Telephone
	Schneider Donald J	Pacific Telephone
1960	Wozniak Charlotte Mrs ch	R. L. Polk Co.

2381 PRUNERIDGE AVE

Year	Uses	Source
1957	PINTACURA DOMINIC	Pacific Telephone

2383 PRUNERIDGE AVE

Year	Uses	Source
2020	ALLSTATE FINANCIAL SVC	EDR Digital Archive
	ALLSTATE INSURANCE	EDR Digital Archive
	EARL MCCUNE CONSULTING	EDR Digital Archive
	VANNA NAIL CARE	EDR Digital Archive
2017	ARVIN AMERICA CA INC	Cole Information
	KIMS INSURANCE AGENCY	Cole Information
	ALLSTATE JOHN KIM	Cole Information
	MCCUNE EARL CONSULTING	Cole Information
	ALLSTATE	Cole Information
	VANNA NAIL CARE	Cole Information
2014	KIMS INSURANCE AGENCY	Cole Information
	MCCUNE EARL CONSULTING	Cole Information
	ALLSTATE JOHN KIM	Cole Information
	SEONGWOO KIM ALLSTATE PERSONAL FIN	Cole Information
	ASANTE SANTA CLARA	Cole Information
	VANNA NAIL CARE	Cole Information
	JOHN S KIM ALLSTATE INSURANCE AGE	Cole Information

FINDINGS

Year	Uses	Source
2010	ALLSTATE INSURANCE CO	Cole Information
	EARL MC CUNE CONSULTING	Cole Information
	VANNA NAIL CARE	Cole Information
	ASANTE SANTA CLARA	Cole Information
2005	EDDIE TRIAS INSURANCE AGENCY	Cole Information
	MCCUNE EARL CONSULTING	Cole Information
	VANNA NAIL CARE	Cole Information
	PROTEAN RADIO NETWORKS	Cole Information
	EDDIE TRIAS	Cole Information
2001	ALLSTATE INS SALES	Haines Company, Inc.
	ECOCHEMSPCLTY	Haines Company, Inc.
	MCCUNE EARL CNSLTG	Haines Company, Inc.
	NATL CHEMICAL SERV	Haines Company, Inc.
	TRIAS ED 0 E	Haines Company, Inc.
	VANNA NAIL CARE	Haines Company, Inc.
	OVIERRA Alber	Haines Company, Inc.
2000	TRIAS EDDIE INS	Cole Information
	MCCUNE EARL CONSULTING	Cole Information
	ALLSTATE INSURANCE COMPANIES	Cole Information
	NATIONAL CHEMICAL SERVICE	Cole Information
	VANNA NAIL CARE	Cole Information
	ECO CHEMICAL SPECIALTIES	Cole Information
	EARL MCCUNE	Cole Information
1996	1 VANNA NAIL CARE	Pacific Bell
	3 MCCUNE EARL CONSULTING	Pacific Bell
	4 ALLSTATE INSURANCE COMPANIES	Pacific Bell
	5 ECO CHEMICAL SPECIALTIES	Pacific Bell
	5 NATIONAL CHEMICAL SERVICE	Pacific Bell
1995	DEWEYS AUTO SALES	Cole Information
	NATIONAL CHEMICAL SVC	Cole Information
	VANNA NAIL CARE	Cole Information
	ALLSTATE INSURANCE	Cole Information

FINDINGS

Year	Uses	Source
1995	DESIGNERS	Cole Information
	ECO CHEMICAL SPECIALTIES	Cole Information
	EDDIE TRIAS	Cole Information
1992	DEWEYS AUTO SALES	Cole Information
	THE DESIGNERS	Cole Information
	VANNA NAIL CARE	Cole Information
	DIVISION 8 SPCLTY	Cole Information
	NATL CHEMICAL SERV	Cole Information
	ALLSTATE INS AGENT	Cole Information
	MOHUNDRO, DONALD A	Cole Information
1991	JGL COMPONENTS SANTA CLARA 246 63	PACIFIC BELL WHITE PAGES
	THE DESIGNERS SANTA CLARA 984 843	PACIFIC BELL WHITE PAGES
	ALL STAR INVESTMENTS	PACIFIC BELL WHITE PAGES
	MOHUNDRO DONALD A	PACIFIC BELL WHITE PAGES
	NATIONAL CHEMICAL SERVICE	PACIFIC BELL WHITE PAGES
	All Star Investments	PACIFIC BELL WHITE PAGES
	JGL Components	PACIFIC BELL WHITE PAGES
	Mohundro Donald A	PACIFIC BELL WHITE PAGES
	National Chemical Service	PACIFIC BELL WHITE PAGES
1986	Goulart Paul	Pacific Bell
	GRAY JOHN	Pacific Bell
	CHIROPRACTIC ORTHOPEDIST	Pacific Bell
	Mohundro Donald A	Pacific Bell
	Twin Software	Pacific Bell
1985	GRAY JOHN CHIROPRACTIC ORTHOPEDIST	Pacific Bell
	MOHUNDRO DONALD A	Pacific Bell
1980	K B CCollections	Pacific Telephone
1975	GEMINI HOUSE	Pacific Telephone
	RICH F W RI EST SANTA CLARA 9843	Pacific Telephone
	GRAY JOHN CHIRPRCTR	Pacific Telephone
	LIBCHTANSKI P J RL EST	Pacific Telephone
	MATTHEWS BETH	Pacific Telephone

FINDINGS

Year	Uses	Source
1975	OMNIVEST	Pacific Telephone
	SELANAR CORP	Pacific Telephone
1974	Office Building	R. L. Polk Co.
	California Properties real estate	R. L. Polk Co.
	Gray H John chiropractor	R. L. Polk Co.
	Allied Management Consultants	R. L. Polk Co.
	Triple E Products fael additives	R. L. Polk Co.
	Vacant	R. L. Polk Co.
	STREET CONTINUED	R. L. Polk Co.
1970	Office Building	R. L. Polk & Co.
	Gray H John chiropractor	R. L. Polk & Co.
	Franklin Homes developers	R. L. Polk & Co.
	B & P Bookkeeping & Tax Service	R. L. Polk & Co.
	Vacant	R. L. Polk & Co.
1963	Finnegan Dick artst	Pacific Telephone
	HAMMOND & ASSOCIATES	Pacific Telephone
	LINGER REAL ESTATE	Pacific Telephone
	Linger Real Estate School	Pacific Telephone
	LINGER REAL ESTATE	Pacific Telephone
	Linger Real Estate School	Pacific Telephone
	Monighan H B & Associates	Pacific Telephone

2390 PRUNERIDGE AVE

Year	Uses	Source
2001	XXXX	Haines Company, Inc.
1974	N Law rence John J	R. L. Polk Co.
1970	Law rence John J	R. L. Polk & Co.

2392 PRUNERIDGE AVE

Year	Uses	Source
1957	MC KAY JAS W	Pacific Telephone

FINDINGS

SARATOGA

320 SARATOGA

Year	*Uses*	*Source*
1991	Santa Clara Land Title Co	PACIFIC BELL WHITE PAGES

Saratoga

356 Saratoga

Year	*Uses*	*Source*
1991	ROTO ROOTER	PACIFIC BELL WHITE PAGES

SARATOGA

385 SARATOGA

Year	*Uses*	*Source*
1963	Hall Albert	Pacific Telephone

404 SARATOGA

Year	*Uses*	*Source*
1985	San Jose	Pacific Bell
	WINSTON TIRE COMPANY	Pacific Bell

Saratoga Av&De Mille Dr

367 Saratoga Av&De Mille Dr

Year	*Uses*	*Source*
1980	BURGER PIT	Pacific Telephone

SARATOGA AVE

300 SARATOGA AVE

Year	*Uses*	*Source*
1991	DAVES LOS GATOS	PACIFIC BELL WHITE PAGES
1985	LOS GATOS UNION SERVICE	Pacific Bell
1980	Lees Union Service	Pacific Telephone
1974	Jacks Union Service	R. L. Polk Co.
1963	Union Service Woods	Pacific Telephone

FINDINGS

Year	Uses	Source
1963	Woods Union Service	Pacific Telephone
1957	UNION SERVICE STATION BUTTERFIEID S	Pacific Telephone

301 SARATOGA AVE

Year	Uses	Source
2001	SAVALAS SOPHIA	Haines Company, Inc.
	XXXX	Haines Company, Inc.
1991	Barkouki Winter Amal S Ph D	PACIFIC BELL WHITE PAGES
1985	Ponds Porcelain Studio	Pacific Bell
1980	Ofc	Pacific Telephone
	Walsh Frederick D MD	Pacific Telephone
	Woods Norman P MD	Pacific Telephone
	Ofc	Pacific Telephone
	Woods Norman P MD	Pacific Telephone
1974	West Valley Medical Dental Offices	R. L. Polk Co.
	Jorgensen Melford B phys	R. L. Polk Co.
	N Severn Donald	R. L. Polk Co.
	Leve Ronald I	R. L. Polk Co.
	N Craft Kenneth	R. L. Polk Co.
1970	h Vacant	R. L. Polk & Co.
	Tollefson Joyce	R. L. Polk & Co.
	Hemphill Diane M	R. L. Polk & Co.

302 SARATOGA AVE

Year	Uses	Source
1974	Troll Gregory E	R. L. Polk Co.

303 SARATOGA AVE

Year	Uses	Source
2001	XXXX	Haines Company, Inc.
1985	Agent Offices	Pacific Bell
	STATE FARM INSURANCE COS	Pacific Bell
1980	Wilder Lyndon S dntst	Pacific Telephone
1974	Wilder L S dentist	R. L. Polk Co.

Year	Uses	Source
1974	Pancera Geo	R. L. Polk Co.

304 SARATOGA AVE

Year	Uses	Source
1974	N Fillhardt Charles	R. L. Polk Co.

305 SARATOGA AVE

Year	Uses	Source
2001	XXXX	Haines Company, Inc.
1980	Brothers Leonard W DOS	Pacific Telephone
1974	Brothers Leonard W dentist	R. L. Polk Co.
	N Lamkin Harry C	R. L. Polk Co.

306 SARATOGA AVE

Year	Uses	Source
1974	N Mc Niece Maureen	R. L. Polk Co.

307 SARATOGA AVE

Year	Uses	Source
2001	RUSSOMPHDMFCC	Haines Company, Inc.
1991	de St Georges Jennifer Associates Inc	PACIFIC BELL WHITE PAGES
	Desaigoudar Chan @Los Gatos@	PACIFIC BELL WHITE PAGES
1985	Albert Juliann RE	Pacific Bell
	LEWIS MARGARET	Pacific Bell
	LOS GATOS ELECTROLYSIS	Pacific Bell
1974	N Mc Donald John W	R. L. Polk Co.

308 SARATOGA AVE

Year	Uses	Source
2001	XXXX	Haines Company, Inc.
1991	Kirkendall Kristine	PACIFIC BELL WHITE PAGES
1974	N Alvarez Jose	R. L. Polk Co.
	Vacant	R. L. Polk Co.
1963	Hulme Melvin J	Pacific Telephone
1957	Kirkendall CA	R. L. Polk Co.
1950	AKirkendall C A	R. L. Polk & Co.

FINDINGS

Year	Uses	Source
1940	AKirkendall C A	R. L. Polk & Co.

309 SARATOGA AVE

Year	Uses	Source
1974	Melbert John	R. L. Polk Co.

310 SARATOGA AVE

Year	Uses	Source
2001	DRIVE 1 N PHARMACY	Haines Company, Inc.
	KIRK&BOBS	Haines Company, Inc.
	PHARMACY	Haines Company, Inc.
1991	DRIVE IN PHARMACY	PACIFIC BELL WHITE PAGES
	KIRK & BOBS DRIVE IN PHARMACY	PACIFIC BELL WHITE PAGES
	LOS GATOS DRIVE IN PHARMACY	PACIFIC BELL WHITE PAGES
1985	DRIVE IN PHARMACY	Pacific Bell
	KIRK & BOBS DRIVE IN PHARMACY	Pacific Bell
	LOS GATOS DRIVE IN PHARMACY	Pacific Bell
1980	Drive In Pharmacy	Pacific Telephone
	KIRK & BOBS DRIVE IN PHARMACY	Pacific Telephone
	LOS GATOS DRIVE IN PHARMACY	Pacific Telephone
1975	KIRK & BOB S DRIVE IN PHARMACY	Pacific Telephone
	LOS GATOS CHRYSLER PLYMOUTH	Pacific Telephone
1974	Los Gatos Drive In Pharmacy	R. L. Polk Co.
	Weers Robt	R. L. Polk Co.
1963	LOS GATOS PRESCRIPTION PHARMACY	Pacific Telephone

311 SARATOGA AVE

Year	Uses	Source
1974	N Coker P	R. L. Polk Co.

312 SARATOGA AVE

Year	Uses	Source
1974	Brady Ray	R. L. Polk Co.

FINDINGS

313 SARATOGA AVE

Year	Uses	Source
2001	XXXX	Haines Company, Inc.
1991	Center For Therapy And Testing	PACIFIC BELL WHITE PAGES
	Johnson James Jim MS	PACIFIC BELL WHITE PAGES
1985	Lippi Anthony A Dr	Pacific Bell
1980	Lippi Anthony A Dr	Pacific Telephone
1974	Lippi Anthony A dentist	R. L. Polk Co.

314 SARATOGA AVE

Year	Uses	Source
2001	XXXX	Haines Company, Inc.
1985	Folian	Pacific Bell
1980	Sentry Carpet Cleaning	Pacific Telephone
	Twin Palms Realty	Pacific Telephone
	Twin Palms Travel	Pacific Telephone
1974	No Return	R. L. Polk Co.
1963	Fisher Raymond J	Pacific Telephone
1957	Fisher Raymond J	R. L. Polk Co.
	FISHER RAYMOND J	Pacific Telephone
1950	AFisher R J	R. L. Polk & Co.
1940	AFisher R J	R. L. Polk & Co.

315 SARATOGA AVE

Year	Uses	Source
2020	ATM	EDR Digital Archive
	WESTERN UNION AGENT LOCATION	EDR Digital Archive
	7-ELEVEN	EDR Digital Archive
2001	XXXX	Haines Company, Inc.
	0 B 0 HANNON Ophelra SEVEN 11 FOOD	Haines Company, Inc.
2000	7 11 FOOD STORES	Cole Information
1995	7 ELEVEN FOOD STORE	Cole Information
1992	SEVEN 11 FOOD	Cole Information
1991	Albert Julianne r e	PACIFIC BELL WHITE PAGES
	Cavallaro Jo Anna RE	PACIFIC BELL WHITE PAGES

Year	Uses	Source
1991	LOS GATOS ELECTROLYSIS	PACIFIC BELL WHITE PAGES
	Santa Clara	PACIFIC BELL WHITE PAGES
	Seven Eleven Food Store	PACIFIC BELL WHITE PAGES
1986	Seven Eleven Food Stores	Pacific Bell
1985	DIET CENTER OF LOS GATOS	Pacific Bell
	7-11 FOOD STORES	Pacific Bell
1980	YIN & YANG WATER BED CO	Pacific Telephone
1975	STROPES LLOYD R MD	Pacific Telephone
1974	Stropes Loyd R phys	R. L. Polk Co.
	N Sullivan Cindy	R. L. Polk Co.
1970	Allens Chevron Service	R. L. Polk & Co.
1963	ALLENS BOB CHEVRON SERVICE	Pacific Telephone

316 SARATOGA AVE

Year	Uses	Source
1974	N Sanford Donald	R. L. Polk Co.

317 SARATOGA AVE

Year	Uses	Source
1991	Bowman Dexter Co	PACIFIC BELL WHITE PAGES
	First Federal Properties Inc	PACIFIC BELL WHITE PAGES
	Rose Dust	PACIFIC BELL WHITE PAGES
1980	Schy Gay	Pacific Telephone
	Torrey Chas MD	Pacific Telephone
1974	Los Gatos Speech & Language Center elocution tchrs	R. L. Polk Co.
	N Teese Jess	R. L. Polk Co.

318 SARATOGA AVE

Year	Uses	Source
1974	Mc Mullen Maxine	R. L. Polk Co.

319 SARATOGA AVE

Year	Uses	Source
2001	ALTERNATE HLTH	Haines Company, Inc.

Year	Uses	Source
1986	Anderson Marsha K LMFC	Pacific Bell
	Kiely Mary Liz LMFCT	Pacific Bell
	Ostrow Judy LMFCT	Pacific Bell
	STEINER JUNE HYPNOTHERAPY	Pacific Bell
1985	AURORA CENTER FOR THE HEAUNG ARTS	Pacific Bell
	KIDDIE KAMPUS DAY CARE CENTER	Pacific Bell
	Kiely Mary Liz LMFCC	Pacific Bell
	Sachs Gloria	Pacific Bell
	STEINER JUNE	Pacific Bell
1974	Gates Jack Realty	R. L. Polk Co.
	N Hansen How ard H	R. L. Polk Co.

320 SARATOGA AVE

Year	Uses	Source
2001	WERNERERICHMDDS	Haines Company, Inc.
	WHITE Richard	Haines Company, Inc.
1991	Santa Clara Land Title Co	PACIFIC BELL WHITE PAGES
1985	Founders Title Group	Pacific Bell
1980	COUNTY	Pacific Telephone
	CALIFORNIA LAND TITLE COMPANY OF SANTA CLARA COUNTY Contd	Pacific Telephone
1974	California Land Title Co	R. L. Polk Co.
	White Bernard C	R. L. Polk Co.
1963	ALPHA LAND CO	Pacific Telephone
1957	Mc Grady Neal W Mrs	R. L. Polk Co.
1950	AMc Grady N W	R. L. Polk & Co.
1940	AMc Grady N W	R. L. Polk & Co.

321 SARATOGA AVE

Year	Uses	Source
2001	XXXX	Haines Company, Inc.
1991	Community Chiropractic Center	PACIFIC BELL WHITE PAGES
	Coyle Brian E DC	PACIFIC BELL WHITE PAGES
	Coyle Karen Summers DC	PACIFIC BELL WHITE PAGES

Year	Uses	Source
1991	Community Chiropractic Center	PACIFIC BELL WHITE PAGES
	Coyle Drs Brian & Karen chirprctr	PACIFIC BELL WHITE PAGES
1986	Community Chiropractic Center	Pacific Bell
1985	CENTER	Pacific Bell
	COYLE BRIAN E DC	Pacific Bell
	COYLE KAREN SUMMERS DC	Pacific Bell
1974	Cunningham Adella A Mrs phys	R. L. Polk Co.
	N Sterrett Robt E Jr	R. L. Polk Co.
	Moore Wm H	R. L. Polk Co.
	H N Serr Robt	R. L. Polk Co.
	N Sedlak Carl	R. L. Polk Co.
1963	Office	Pacific Telephone
	Cunningham Adella MD	Pacific Telephone

322 SARATOGA AVE

Year	Uses	Source
2001	XXXX	Haines Company, Inc.
1991	Amvox	PACIFIC BELL WHITE PAGES
1980	R L S Associates Inc	Pacific Telephone
	Customer Service	Pacific Telephone
	R L S Associates Inc	Pacific Telephone
1974	Vacant	R. L. Polk Co.

323 SARATOGA AVE

Year	Uses	Source
1974	N Musted Kay	R. L. Polk Co.

324 SARATOGA AVE

Year	Uses	Source
1985	Physicians Laboratory	Pacific Bell
1974	Physicians Laboratory	R. L. Polk Co.
	Lyon L J	R. L. Polk Co.

FINDINGS

325 SARATOGA AVE

Year	Uses	Source
2001	CORNISH&CAREY 4f	Haines Company, Inc.
	RLTRS	Haines Company, Inc.
	PACWATERBEDCO	Haines Company, Inc.
	YINYANGWATERBD	Haines Company, Inc.
1992	YIN YANG WATERBED	Cole Information
1991	CORNISH & CAREY REALTORS INC	PACIFIC BELL WHITE PAGES
1974	Pacific Gas & Electric Co	R. L. Polk Co.
	Cool Robt W	R. L. Polk Co.
	N Shinn Suzanne	R. L. Polk Co.
1963	Los Gatos	Pacific Telephone
	PACIFIC GAS AND ELECTRIC COMPANY Business Offices	Pacific Telephone

326 SARATOGA AVE

Year	Uses	Source
2001	XXXX	Haines Company, Inc.
1991	LEISHMAN GAUN Los Gatos Chiropractic & Sports CTinic	PACIFIC BELL WHITE PAGES
	LOS GATOS CHIROPRACTIC& SPORTS CLINIC	PACIFIC BELL WHITE PAGES
1985	LOS GATOS SARATOGA CHIROPRACTIC CLINIC	Pacific Bell
1980	Contempo Realty Inc	Pacific Telephone
1974	Los Gatos Saratoga Board Of Realtors	R. L. Polk Co.

327 SARATOGA AVE

Year	Uses	Source
1974	N Dwyer M C	R. L. Polk Co.
1940	Vacant	R. L. Polk & Co.

328 SARATOGA AVE

Year	Uses	Source
2001	XXXX	Haines Company, Inc.
1985	Van Vleck Realtors	Pacific Bell
1980	Van Vleck Realtors	Pacific Telephone

Year	Uses	Source
1980	Hollister Office	Pacific Telephone
	VAN VLECK REALTORS	Pacific Telephone
1975	TITLE INSURANCE & TRUST CO LOS GATES OFFICE	Pacific Telephone
1974	Vacant	R. L. Polk Co.
	Rust Charles	R. L. Polk Co.
1963	Sargent A H	Pacific Telephone
1957	Sargent A H	R. L. Polk Co.
1950	ASargent A H	R. L. Polk & Co.
1940	Sargent A HR	R. L. Polk & Co.

329 SARATOGA AVE

Year	Uses	Source
1985	Woodrich Enterprises	Pacific Bell
1980	As Time Goes By	Pacific Telephone
1974	Gambord Joel S genl contr	R. L. Polk Co.
	Gunter Morgan R	R. L. Polk Co.
1963	MILLER INTERIORS	Pacific Telephone

330 SARATOGA AVE

Year	Uses	Source
2001	XXXX	Haines Company, Inc.
1991	Flores Mike	PACIFIC BELL WHITE PAGES
	FLEURDE LIS COIFFURES OF LOS GATOS	PACIFIC BELL WHITE PAGES
1980	Flores Mike	Pacific Telephone
1974	Flores Conception V Mrs	R. L. Polk Co.
	Frederick Robt	R. L. Polk Co.
1963	Flores Mike	Pacific Telephone
1957	FLARES MIKE	Pacific Telephone
	Flores Mike	R. L. Polk Co.
1950	AYoung C W	R. L. Polk & Co.

331 SARATOGA AVE

Year	Uses	Source
1980	Madam Mary Palm Readings	Pacific Telephone

Year	Uses	Source
1974	Quality Pool Service	R. L. Polk Co.
	N Libby Marian	R. L. Polk Co.
	Julian Ann Mrs	R. L. Polk Co.
	Slocum Arthur R	R. L. Polk Co.
1970	Julian Ann Mrs	R. L. Polk & Co.
1963	Payless Cleaners	Pacific Telephone

332 SARATOGA AVE

Year	Uses	Source
1974	N Percey Laurence E	R. L. Polk Co.

333 SARATOGA AVE

Year	Uses	Source
2014	JENNIFER SLATE	Cole Information
1985	Cent y Medaon fteaors	Pacific Bell
1980	ELEGANTE PUP THE	Pacific Telephone
1974	Elegante Pup The restr	R. L. Polk Co.
	N Greninger Diane	R. L. Polk Co.
1963	Cascade of Beauty Miss Robertas	Pacific Telephone

334 SARATOGA AVE

Year	Uses	Source
1974	N Cunningham Peter R	R. L. Polk Co.
1957	Prince A L	R. L. Polk Co.

335 SARATOGA AVE

Year	Uses	Source
2005	ZAUTICA	Cole Information
1974	N Bruno C A	R. L. Polk Co.

336 SARATOGA AVE

Year	Uses	Source
1974	N Duclair James	R. L. Polk Co.

FINDINGS

337 SARATOGA AVE

Year	Uses	Source
1980	Oft	Pacific Telephone
	Institute For Stress Management .	Pacific Telephone
1974	N Holland Paul	R. L. Polk Co.

338 SARATOGA AVE

Year	Uses	Source
1974	N Hillis John L	R. L. Polk Co.

339 SARATOGA AVE

Year	Uses	Source
1974	Palueger E M	R. L. Polk Co.

340 SARATOGA AVE

Year	Uses	Source
1974	Merrit E	R. L. Polk Co.
1950	AKlem J F	R. L. Polk & Co.

341 SARATOGA AVE

Year	Uses	Source
1974	Dow dy Dale	R. L. Polk Co.
	N Flynn Maurice P	R. L. Polk Co.
	Armstrong Wm H	R. L. Polk Co.

342 SARATOGA AVE

Year	Uses	Source
1974	N Day James	R. L. Polk Co.

343 SARATOGA AVE

Year	Uses	Source
1974	N Alkegam Cheater	R. L. Polk Co.

344 SARATOGA AVE

Year	Uses	Source
2001	XXXX	Haines Company, Inc.
1975	FIRST NATIONAL BANK AUTO LEASE CENTER	Pacific Telephone

FINDINGS

Year	Uses	Source
1974	N A OHanlon Patrick	R. L. Polk Co.
1950	A Gilman Jos	R. L. Polk & Co.
1940	A Grimes Jos	R. L. Polk & Co.

345 SARATOGA AVE

Year	Uses	Source
2020	ACE CALIFORNIA HEALTH CLINIC	EDR Digital Archive
	PAI JEN	EDR Digital Archive
	CHING JEN	EDR Digital Archive
2017	ACE CALIFORNIA HEALTH CLINIC	Cole Information
2014	ACE CALIFORNIA HEALTH CLINIC	Cole Information
2010	STEADFAST MOTORS	Cole Information
	ACE CALIFORNIA HEALTH CLINIC	Cole Information
2005	KEN PHYSICAL THERAPY TSUKUSHI	Cole Information
	THE BODDY SHOT STUDIO	Cole Information
2001	TSUKUSHIKEN	Haines Company, Inc.
	PHYSICAL THERAPY TSUKUSHIKEN	Haines Company, Inc.
	PHYSICAL THERAPY TSUKUSHIKENTHBPY	Haines Company, Inc.
2000	TSUKUSHI KEN PHYSICAL THERAPY INCORPORATED	Cole Information
1996	TSUKUSHI KEN	Pacific Bell
	PHYSICAL THERAPY INC	Pacific Bell
1995	KEN TSUKUSHI PHYSICAL THERAPY	Cole Information
	FEAGIN, DOLORES	Cole Information
1992	TSUKUSHI KEN THRPY	Cole Information
1991	BOGERT WENDY RPT	PACIFIC BELL WHITE PAGES
	Bogert Wendy RPT	PACIFIC BELL WHITE PAGES
	Tsukushi Ken Physical Therapy Inc	PACIFIC BELL WHITE PAGES
1980	ACCREDITION REAL ESTATE SCHOOLS INC	Pacific Telephone
	J T Sales	Pacific Telephone
	Sanders Lee	Pacific Telephone
	State Farm Realty S	Pacific Telephone

FINDINGS

Year	Uses	Source
1975	BUILDERS ASSN OF SANTA CLARA & SANTA CRUZ COUNTIES SANTA CLARA 24388	Pacific Telephone
	LITTLE LU LU S FLOWERS	Pacific Telephone
1974	N i Berry M H	R. L. Polk Co.
	Santa Clara County Contractors & Home Bldrs Assn	R. L. Polk Co.
1970	Santa Clara County Contractors & Home Bldrs Assn	R. L. Polk & Co.
1963	Reber Len Realty	Pacific Telephone
	Santa Clara County Contractors & Home Builders Assn	Pacific Telephone
1950	AMac Millan Douglas d	R. L. Polk & Co.
1940	AEllingen W D	R. L. Polk & Co.

346 SARATOGA AVE

Year	Uses	Source
2001	XXXX	Haines Company, Inc.
1974	Painschaud Julie	R. L. Polk Co.
1950	AGrimes Jos Uy	R. L. Polk & Co.

347 SARATOGA AVE

Year	Uses	Source
1974	N Jack M R	R. L. Polk Co.

348 SARATOGA AVE

Year	Uses	Source
1975	BOUDREAU ENTERPRISES	Pacific Telephone
	DUDLEY DENNIS INS AQT	Pacific Telephone
	FRENCH BEN	Pacific Telephone
	STATE FARM INSURANCE COS	Pacific Telephone
1974	N Jiminez Lillian	R. L. Polk Co.
1950	APairclough R H R a bldg contr	R. L. Polk & Co.

349 SARATOGA AVE

Year	Uses	Source
1974	Mc Lane Betty V	R. L. Polk Co.

FINDINGS

350 SARATOGA AVE

Year	Uses	Source
1975	NULL DOUG	Pacific Telephone
1974	Mac Farlan Janet K	R. L. Polk Co.
1950	Knief Thelma Mrs	R. L. Polk & Co.
1940	Galvin Timothy	R. L. Polk & Co.

351 SARATOGA AVE

Year	Uses	Source
2020	FACES PLUS SKIN SPA	EDR Digital Archive
2017	FACES PLUS SKIN SPA	Cole Information
2005	BRIGITTES	Cole Information
2001	CAFEAMORE	Haines Company, Inc.
	KATIESCAFEAMORE	Haines Company, Inc.
2000	KATIES CAFE AMORE	Cole Information
	CAFE AMORE	Cole Information
1996	PAPA RICKS	Pacific Bell
1995	PAPA RICKS	Cole Information
1992	PAPA RICKS	Cole Information
1991	Papa Ricks	PACIFIC BELL WHITE PAGES
1985	PAPA RICK S	Pacific Bell
1980	Piozet	Pacific Telephone
	Santa Clara	Pacific Telephone
	Santa Clara	Pacific Telephone
	POSTAL INSTANT PRESS	Pacific Telephone
1975	POSTAL INS TAN	Pacific Telephone
1974	Emmett Rex	R. L. Polk Co.
	Hi Lo Dental Equipment Co	R. L. Polk Co.
	N Mc Cune Jeffrey D	R. L. Polk Co.
	N Lopez Danl	R. L. Polk Co.
1970	Vacant	R. L. Polk & Co.

352 SARATOGA AVE

Year	Uses	Source
1974	N Sxnith Gary	R. L. Polk Co.

FINDINGS

353 SARATOGA AVE

Year	*Uses*	*Source*
2005	SMILE BEAUTY SALON	Cole Information
2001	CUPSAND CUTS	Haines Company, Inc.
1996	SELECT HAIR DESIGN	Pacific Bell
1995	SELECT HAIR DESIGN	Cole Information
1992	SELECT HAIR DESIGN	Cole Information
1991	Select Hair Design	PACIFIC BELL WHITE PAGES
1986	HOMENS HAIR STYLING	Pacific Bell
	I Thomas Dotty	Pacific Bell
	Thomnas Dorothy E	Pacific Bell
1985	HOMEN S HAIR STYLING	Pacific Bell
	THOMAS DOTTY	Pacific Bell
1975	ARRO VACUUM INC	Pacific Telephone
	HI-LO DENTAL EQUIPMENT	Pacific Telephone
	HI-LO DENTAL EQUIPMENT CO	Pacific Telephone
1974	N Merchant Dave	R. L. Polk Co.
	Collins Construction	R. L. Polk Co.
1970	Baum Walter Realtor	R. L. Polk & Co.
1963	Walton Real Estate	Pacific Telephone

354 SARATOGA AVE

Year	*Uses*	*Source*
1974	N Ruskell Mark D C	R. L. Polk Co.
1950	Alsham E B	R. L. Polk & Co.

355 SARATOGA AVE

Year	*Uses*	*Source*
2005	DOMROSE JAMES A JR INSURANCE AGENCY	Cole Information
2001	CAMARDAJoseph DOMROSEJASJRINS	Haines Company, Inc.
	ONEILLJOHN	Haines Company, Inc.
	INSURANCE	Haines Company, Inc.
2000	DOMROSE JAMES A JR INSURANCE AGENCY	Cole Information

FINDINGS

Year	Uses	Source
2000	FARMERS INSURANCE GROUP AGENTS (CONTD)	Cole Information
	ONEILL JOHN INSURANCE	Cole Information
1996	DOMROSE JAMES A JR INSURANCE AGENCY	Pacific Bell
	ONEILL JOHN INSURANCE	Pacific Bell
1992	FARMERS INS	Cole Information
	KREST NICK	Cole Information
1991	KREST N ICK INS	PACIFIC BELL WHITE PAGES
	FARMERS INSURANCE GROUP Branch Claims Office	PACIFIC BELL WHITE PAGES
	Santa Clara	PACIFIC BELL WHITE PAGES
	FARMERS INSURANCE GROUP Branch Claims Office	PACIFIC BELL WHITE PAGES
	Santa Clara	PACIFIC BELL WHITE PAGES
	Krest Nick Ins	PACIFIC BELL WHITE PAGES
1986	FARMERS INSURANCE GROUP Contd Agents Contd Santa Clara	Pacific Bell
	FARMERS INSURANCE GROUP Contd Agents Contd Santa Clara	Pacific Bell
	FARMERS INSURANCE GROUP Contd Agents Contd Santa Clara	Pacific Bell
	Keenan James H ins	Pacific Bell
	Krest Nick ins	Pacific Bell
1985	FARMERS INSURANCE GROUP BRANCH CLAIMS OFFICE	Pacific Bell
	FARMERS INSURANCE GROUP BRANCH CLAIMS OFFICE	Pacific Bell
	FARMERS INSURANCE GROUP BRANCH CLAIMS OFFICE	Pacific Bell
	KEENAN JAMES H INS	Pacific Bell
	KREST NICK INS	Pacific Bell
1980	FARMERS INSURANCE GROUP	Pacific Telephone
	San Jose	Pacific Telephone
	FARMERS INSURANCE GROUP	Pacific Telephone
	FARMERS INSURANCE GROUP	Pacific Telephone
	Keenan James H ins	Pacific Telephone

Year	Uses	Source
1980	Krest Nick ins	Pacific Telephone
1975	FARMERS INSURANCE GROUP (CONT!D) AGENTS (CONTD) CUPERTINO	Pacific Telephone
	KREST NICK INS	Pacific Telephone
	WEST PAUL INS	Pacific Telephone
1974	Collins Charles H	R. L. Polk Co.
	Vacant	R. L. Polk Co.
1970	Delilahs Poodle Grooming	R. L. Polk & Co.
1963	Rices Barber Shop	Pacific Telephone

356 SARATOGA AVE

Year	Uses	Source
1974	Alexander Wm D	R. L. Polk Co.

357 SARATOGA AVE

Year	Uses	Source
2005	DIAMOND ACUPUNCTURE & HERB	Cole Information
2001	USA TEES	Haines Company, Inc.
2000	US 8 TS	Cole Information
	USA TEES	Cole Information
1996	ASSURE MASSAGE CLINIC	Pacific Bell
1995	FRY, LEE M	Cole Information
1992	RICE VIC G HOLGRPHY	Cole Information
1991	Rice Vie G Holography	PACIFIC BELL WHITE PAGES
1980	Thayer Associates	Pacific Telephone
1975	NORMA & SANDY S BEAUTY SALON	Pacific Telephone
1974	Long Paul C	R. L. Polk Co.
	Marcies Curl & Swirl Beauty Salon	R. L. Polk Co.
1970	Curl & Swirl Beauty Salon	R. L. Polk & Co.
1963	CURL & SWIRL Beauty Salon	Pacific Telephone
	SWIRL & CURL	Pacific Telephone

358 SARATOGA AVE

Year	Uses	Source
1974	N Darnell Lenord	R. L. Polk Co.

FINDINGS

Year	Uses	Source
1950	Hard BSR	R. L. Polk & Co.
	AHard J W	R. L. Polk & Co.

359 SARATOGA AVE

Year	Uses	Source
1974	N Nagel Kat	R. L. Polk Co.

360 SARATOGA AVE

Year	Uses	Source
2001	XXXX	Haines Company, Inc.
1991	GARDE N CITY THE	PACIFIC BELL WHITE PAGES
1980	Trebbe Stew art MA	Pacific Telephone
1974	Burnside Wm C	R. L. Polk Co.
1950	AJolimf R R RO	R. L. Polk & Co.
1940	Bonde Martin	R. L. Polk & Co.

361 SARATOGA AVE

Year	Uses	Source
1974	Cammack Nathane	R. L. Polk Co.
	Cooper Gerald	R. L. Polk Co.
	N Griffin Steven	R. L. Polk Co.

362 SARATOGA AVE

Year	Uses	Source
1974	Tokai Taro	R. L. Polk Co.
1950	AMastrian A M	R. L. Polk & Co.

363 SARATOGA AVE

Year	Uses	Source
1974	Vogelhuber Fred W	R. L. Polk Co.

364 SARATOGA AVE

Year	Uses	Source
1974	N Susaman Dave	R. L. Polk Co.

FINDINGS

365 SARATOGA AVE

Year	*Uses*	*Source*
2020	TERESA CHO	EDR Digital Archive
	LINH NGUYEN	EDR Digital Archive
	TIK-FAI CHO	EDR Digital Archive
	ETHIOPIA KASSA	EDR Digital Archive
2017	BLEN SEBLEGA	Cole Information
	SHAHID SATTI	Cole Information
	BJORN PEDERSON	Cole Information
	DINESH SHANKAR	Cole Information
2014	JONATHAN LEBUS	Cole Information
	LORRIE MCMANUS	Cole Information
	AMANDA ELLIOTT	Cole Information
	SHAHID SATTI	Cole Information
	SRUTI NATARAJA	Cole Information
2010	SRUTI NATARAJA	Cole Information
	TSEGAYE ROGE	Cole Information
	MARJORIE LAINEZ	Cole Information
	ASIF ALAVI	Cole Information
	MARTIN RODRIGUEZ	Cole Information
2005	ALIA JAFRI	Cole Information
	DARILENE BANKS	Cole Information
	CARLOS CHAVEZ	Cole Information
	GIL DELACRUZ	Cole Information
	DEBORAH MAREZ	Cole Information
2001	CHOT 1k MCKENZIEDuncan P	Haines Company, Inc.
2000	C AYALA	Cole Information
	D MCKENZIE	Cole Information
	G MILLER	Cole Information
1992	DELACRUZ, AARON	Cole Information
1991	Bates Kenneth L	PACIFIC BELL WHITE PAGES
	Delach Steven & Mark	PACIFIC BELL WHITE PAGES
	de la Cruz Aaron	PACIFIC BELL WHITE PAGES

FINDINGS

Year	*Uses*	*Source*
1991	Kelly James M	PACIFIC BELL WHITE PAGES
1986	Beverly Jamie	Pacific Bell
1985	COX JOHN E	Pacific Bell
	GUSA P E	Pacific Bell
	INTILI DONALD & VAN	Pacific Bell
	MEYER L	Pacific Bell
	RINGER H	Pacific Bell
	TRUONG BAO XUAN	Pacific Bell
1980	Carroll Harley	Pacific Telephone
	Hathorn Fred C	Pacific Telephone
	Rice CL	Pacific Telephone
	Robbins Alison	Pacific Telephone
	Rosa Humberto	Pacific Telephone
	Welch Sandra	Pacific Telephone
1975	GREENE BOB	Pacific Telephone
	HOLDER JAMES	Pacific Telephone
	THOMAS BRIAN	Pacific Telephone
1974	Bloomfield Harold	R. L. Polk Co.
	El Dorado Apartments	R. L. Polk Co.
	N Greene Robt	R. L. Polk Co.
	N Esparza Jesse	R. L. Polk Co.
	N Baird Joe J	R. L. Polk Co.
	N Arucan Edelbert	R. L. Polk Co.
	N Collins Robt	R. L. Polk Co.
	N Ingram Mark	R. L. Polk Co.
	N Sierras Ramona	R. L. Polk Co.
	Vacant	R. L. Polk Co.
	Lencki Law rence R	R. L. Polk Co.
	N Benson Joseph	R. L. Polk Co.
	Vacant	R. L. Polk Co.
	N Madrid Patrick J	R. L. Polk Co.
1970	El Dorado Apartments	R. L. Polk & Co.

FINDINGS

Year	Uses	Source
1970	Raymore Juan	R. L. Polk & Co.
	Morris James	R. L. Polk & Co.
	Benlo Richd	R. L. Polk & Co.
	Fuentes Louis	R. L. Polk & Co.
	Lohse James	R. L. Polk & Co.
	Small Hunt W	R. L. Polk & Co.
	Rietze Kenneth	R. L. Polk & Co.
	Starkey Wm	R. L. Polk & Co.
	Zinn Buddy	R. L. Polk & Co.
	Woodard Georgie	R. L. Polk & Co.
	Davis Ronald G	R. L. Polk & Co.
1963	Daniello Law rence J	Pacific Telephone
	Froman Alma B	Pacific Telephone
	Hightow er Wm M	Pacific Telephone
	Hoehnke B H	Pacific Telephone
	Hoehnke Emma	Pacific Telephone
	Joymer R C	Pacific Telephone
	Nelson Kurt H	Pacific Telephone
	Orsolano John	Pacific Telephone
	Orsolano Mary	Pacific Telephone
	Pankey Mike	Pacific Telephone
	Real John C	Pacific Telephone
	Scott David	Pacific Telephone
	Vickrey Catherine Mrs	Pacific Telephone
	Vogue Painting	Pacific Telephone
	Vogue Roofing	Pacific Telephone
	Wickham M G	Pacific Telephone
	Wickham Thelma	Pacific Telephone

366 SARATOGA AVE

Year	Uses	Source
1974	N Warnock Scott	R. L. Polk Co.
1950	Volpa LAR	R. L. Polk & Co.

FINDINGS

367 SARATOGA AVE

Year	Uses	Source
1974	N Whitmire Wm	R. L. Polk Co.
1957	Lester Will W Jr	R. L. Polk Co.

368 SARATOGA AVE

Year	Uses	Source
1974	N Freter John M	R. L. Polk Co.

369 SARATOGA AVE

Year	Uses	Source
1974	N Haney D S	R. L. Polk Co.

370 SARATOGA AVE

Year	Uses	Source
1991	CABARE T	PACIFIC BELL WHITE PAGES
1974	He Uender Mark	R. L. Polk Co.

371 SARATOGA AVE

Year	Uses	Source
1974	Jones Mary	R. L. Polk Co.

372 SARATOGA AVE

Year	Uses	Source
1974	N Sargent Francis	R. L. Polk Co.

373 SARATOGA AVE

Year	Uses	Source
1974	N Randell Nancy	R. L. Polk Co.

374 SARATOGA AVE

Year	Uses	Source
1974	N Jensen Dave	R. L. Polk Co.

375 SARATOGA AVE

Year	Uses	Source
2020	TERESA JARA	EDR Digital Archive
	MICHAEL BRATCHER	EDR Digital Archive

FINDINGS

Year	Uses	Source
2020	TAYLOR CHOATE	EDR Digital Archive
2017	SANDS CLEANERS	Cole Information
	CHRISTOPHER WARMUTH	Cole Information
	STANLEY YAMADA	Cole Information
	CONSTANCE BRATCHER	Cole Information
	RENEE MENZES	Cole Information
	NELSON TRAN	Cole Information
	MARGARITA CHAVEZ	Cole Information
	BRAD LEONARD	Cole Information
2014	STANLEY YAMADA	Cole Information
	MANOJKUMAR DEVPURA	Cole Information
	CONSTANCE BRATCHER	Cole Information
	BRENT DOLAN	Cole Information
	AMY TRUONG	Cole Information
	RENEE MENZES	Cole Information
	MARGARITA CHAVEZ	Cole Information
	CHRISTINA ONG	Cole Information
2010	JOE ZIMMERMAN	Cole Information
	MARGARITA CHAVEZ	Cole Information
	DARVIN SALGUERO	Cole Information
	MAX TATUM	Cole Information
2005	COYOCAN CAFE	Cole Information
	EVERSMAN JILL D DVM	Cole Information
	FIDEL GONZALEZ	Cole Information
	MARGARITA CHAVEZ	Cole Information
	MOHAMMED MAJLESSI	Cole Information
2001	APARTMENTS AMERROOFSYSTEMS	Haines Company, Inc.
	ASSEMHonern	Haines Company, Inc.
	CASTILLONorma	Haines Company, Inc.
	OARZAAmber	Haines Company, Inc.
	GARZAJosae	Haines Company, Inc.
	KANDOLAGurpal	Haines Company, Inc.

FINDINGS

Year	Uses	Source
2001	MAJLESSIMoharrmrd 48a	Haines Company, Inc.
	SANDSCLEANERS	Haines Company, Inc.
	SHARITMADARIHossin	Haines Company, Inc.
2000	SHIRIN BAKHTIAR	Cole Information
	JASON WATSON	Cole Information
	NORMA CASTILLO	Cole Information
	AMBER STEFFAN	Cole Information
	GURPAL KANDOLA	Cole Information
	J GARZA	Cole Information
	KRISTA SICKLER	Cole Information
	PHILIP CHARLEBOIS	Cole Information
1996	2 Sickler Krista	Pacific Bell
	SARATOGA AV CONT D	Pacific Bell
	Contd 9 Kandola Gurpal	Pacific Bell
	11 Khan Kaleem	Pacific Bell
	11 Khan Kaleem	Pacific Bell
1995	VIRGEN, SHELIA	Cole Information
	VILLARREAL, YVONNE	Cole Information
	AWEDEW, KIFLE	Cole Information
1992	MORA, SERGIO	Cole Information
	LATA, E	Cole Information
1991	QULK PRINT	PACIFIC BELL WHITE PAGES
	VIC S TAILORIN G	PACIFIC BELL WHITE PAGES
	Debity T P	PACIFIC BELL WHITE PAGES
	Drake R	PACIFIC BELL WHITE PAGES
	Late Emmanuel	PACIFIC BELL WHITE PAGES
1986	Drake R	Pacific Bell
	Repollo Rudy & B	Pacific Bell
1985	RICLALRDS ANITA	Pacific Bell
	CANTU S BENITO JR	Pacific Bell
	DRAKE R	Pacific Bell
	MERGI P	Pacific Bell

FINDINGS

Year	Uses	Source
1985	WEMPE CHRIS	Pacific Bell
1980	Bigler T B	Pacific Telephone
	BIZZYBEE INSTANT PRINTING	Pacific Telephone
	Galli Keith	Pacific Telephone
	Hardeman H Clay	Pacific Telephone
	Koch Michael	Pacific Telephone
	Marcic Jos A	Pacific Telephone
	Noriega Edw ard	Pacific Telephone
	Raich Wendy	Pacific Telephone
	Shertzer Debbie	Pacific Telephone
1975	SARA CREEK VETERINARY CLINIC	Pacific Telephone
	CASINO CARD CLOUB	Pacific Telephone
	CASINO-CARD CLUB	Pacific Telephone
	COPPOLA S PIZA	Pacific Telephone
	DITTMANN S INC CUSTOM FRAMING	Pacific Telephone
	G F C LOAN CO	Pacific Telephone
	GENERAL FINANCE CORP	Pacific Telephone
	HAPPY HOUR LIQUORS	Pacific Telephone
	MODERN RADIO & TV SALES & SERVIC	Pacific Telephone
	OAKWOOD LOUNGE	Pacific Telephone
	SARATOGA PLAZA BARBERS	Pacific Telephone
	TONY S CONTINENTAL CATERING & DELICATESSEN	Pacific Telephone
	WEST COAST POOL SERVICE & SUPPLY CO	Pacific Telephone
	BARNIER JUDY	Pacific Telephone
	BROWN BOBBY D	Pacific Telephone
	SALAS PETRA	Pacific Telephone
	THOMAS EDWARD	Pacific Telephone
	THOMAS S	Pacific Telephone
1974	Brentw ood Apartments	R. L. Polk Co.
	Abreo Mary I	R. L. Polk Co.
	N Sw anson Baril J	R. L. Polk Co.

FINDINGS

Year	Uses	Source
1974	N Dunn Dennis	R. L. Polk Co.
	N Sawyer Clarence G	R. L. Polk Co.
	N Van Dyke Alene	R. L. Polk Co.
	Vacant	R. L. Polk Co.
	Vacant	R. L. Polk Co.
	Taylor Michl	R. L. Polk Co.
	N Hi U Blake	R. L. Polk Co.
	N Bearden John	R. L. Polk Co.
	Vacant	R. L. Polk Co.
	N Westmoreland Harold	R. L. Polk Co.
	N Williams Ron	R. L. Polk Co.
1970	Brentwood Apartments	R. L. Polk & Co.
	Land Wm Jr	R. L. Polk & Co.
	Fiksdal Terry	R. L. Polk & Co.
	OMorrow Clarence	R. L. Polk & Co.
	Williams Cynthia	R. L. Polk & Co.
	Leb Michl	R. L. Polk & Co.
	Vergilio Paul	R. L. Polk & Co.
	Molanr Emery	R. L. Polk & Co.
	Dorf T James K	R. L. Polk & Co.
	Swenson Carl	R. L. Polk & Co.
	Empringham Walter	R. L. Polk & Co.
	Mann Meredith	R. L. Polk & Co.
	Makabe Michl	R. L. Polk & Co.
	Knopf Karen	R. L. Polk & Co.
1963	Cowley Dale N	Pacific Telephone
	Hikido Elsie	Pacific Telephone
	Norcross Vivian	Pacific Telephone
	Van Winkle Arthur	Pacific Telephone
	Van Winkle Concelia	Pacific Telephone
	Webb E H	Pacific Telephone

FINDINGS

376 SARATOGA AVE

Year	Uses	Source
1991	GRAN D CE N TRAL S AUN A & HOT TUB CO	PACIFIC BELL WHITE PAGES
	HOT TUB & S AUN A CO GRAN D CE N TRAL S E E GRAN D CE N TRAL S AUN A & HOT	PACIFIC BELL WHITE PAGES

380 SARATOGA AVE

Year	Uses	Source
2001	XXXX	Haines Company, Inc.

381 SARATOGA AVE

Year	Uses	Source
1974	Smith Gary	R. L. Polk Co.
	N Bridge Low ell	R. L. Polk Co.

385 SARATOGA AVE

Year	Uses	Source
2020	THOMAS GLINES	EDR Digital Archive
	LILIANA CUSTODIO	EDR Digital Archive
2017	KIMLAN HUYNH	Cole Information
	ANWAR KHAN	Cole Information
	TOM GLINES	Cole Information
	CAM HUYNH	Cole Information
	ABUBAKER OMAR	Cole Information
2014	ATANAS MILTCHEV	Cole Information
	CHRIS TRAN	Cole Information
	LEVI COLLIER	Cole Information
	TOM GLINES	Cole Information
	ABUBAKER OMAR	Cole Information
2010	DELIVERY NETWORK	Cole Information
	ABDULAZIZ IDRIS	Cole Information
	ATANAS MILTCHEV	Cole Information
	HUMERA KHAN	Cole Information
	TOM GLINES	Cole Information

FINDINGS

Year	Uses	Source
2005	PAINTING & ANYTHING	Cole Information
	KHALED BALLOUT	Cole Information
	HAPI YANATO	Cole Information
	TOM GLINES	Cole Information
	KWANG PARK	Cole Information
2001	BALLOUTAimene	Haines Company, Inc.
	SARATOGA AV	Haines Company, Inc.
	BALLOUTKhaled	Haines Company, Inc.
	NCAMARDAAnn	Haines Company, Inc.
2000	NORMAN GARCIA	Cole Information
	KHALED BALLOUT	Cole Information
	HECTOR ESTRADA	Cole Information
1996	6 Graves Roy	Pacific Bell
1995	GRAVES, ROY	Cole Information
	TONG, WOON	Cole Information
	RAY, S L	Cole Information
	MEDINA, JUAN	Cole Information
1992	MANGLORE, R	Cole Information
1991	Graves Roy	PACIFIC BELL WHITE PAGES
1986	Kutlik Drew	Pacific Bell
	Le Loc	Pacific Bell
1985	BALK J	Pacific Bell
	CARLSON I	Pacific Bell
1974	La Dea Apartments	R. L. Polk Co.
	Stone Samuel	R. L. Polk Co.
	N De Lima Michl C	R. L. Polk Co.
	Millard Jack L	R. L. Polk Co.
	N Gerber Ellen A Mrs	R. L. Polk Co.
	Martin Edw M	R. L. Polk Co.
	Camarda Joe	R. L. Polk Co.
	PRUNERIDGE AV	R. L. Polk Co.
1970	La Dea Apartments	R. L. Polk & Co.

FINDINGS

Year	Uses	Source
1970	Lucas Anthony	R. L. Polk & Co.
	Brockman W Joseph	R. L. Polk & Co.
	Millard Jack L	R. L. Polk & Co.
	Thomason Thos R	R. L. Polk & Co.
	Roth Lee	R. L. Polk & Co.
	Camarda Joe	R. L. Polk & Co.
1963	Kuriatnyk Steve	Pacific Telephone
	Litton Alice	Pacific Telephone
	Litton Alice	Pacific Telephone
	Wardwell Dawn	Pacific Telephone
	Widows Oscar	Pacific Telephone

386 SARATOGA AVE

Year	Uses	Source
2001	XXXX	Haines Company, Inc.

390 SARATOGA AVE

Year	Uses	Source
1991	HARRY S HOFBRAU	PACIFIC BELL WHITE PAGES

391 SARATOGA AVE

Year	Uses	Source
1974	Swaner Elmer	R. L. Polk Co.
	N Allison Wayne	R. L. Polk Co.
1970	Bridges Thos	R. L. Polk & Co.

398 SARATOGA AVE

Year	Uses	Source
1950	A 0 Connor C F real est W I	R. L. Polk & Co.

401 SARATOGA AVE

Year	Uses	Source
2020	MICHAEL PINTACURA	EDR Digital Archive
	HAROLD WILLIS	EDR Digital Archive
	ANTHONY PINTACURA	EDR Digital Archive
2014	ANTHONY PINTACURA	Cole Information

FINDINGS

Year	Uses	Source
2010	ANTHONY PINTACURA	Cole Information
2005	ANTHONY PINTACURA	Cole Information
2001	PINTACU 8 AAnrlony O	Haines Company, Inc.
2000	ANTHONY PINTACURA	Cole Information
1996	Pinrtacura Anthony Dennis	Pacific Bell
1995	PINTACURA, ANTHONY D	Cole Information
1992	PINTACURA, ANTHONY D	Cole Information
1991	Pintacura Anthony Dennis	PACIFIC BELL WHITE PAGES
1985	PINTACURA ANTHONY DENNIS	Pacific Bell
1980	Pintacura Anthony Dennis	Pacific Telephone
1975	C R S ARCO	Pacific Telephone
	HERFY S HAMBURGER HOUSE	Pacific Telephone
	PINTACURA ANTHONY DENNIS	Pacific Telephone
	PINTACURA ANTHONY DENNIS REALTOR	Pacific Telephone
1974	City Realty	R. L. Polk Co.
	Pintacura Anthony D	R. L. Polk Co.
	N Freeman Cath	R. L. Polk Co.
1970	City Realty	R. L. Polk & Co.
	Pintacura Anthony D	R. L. Polk & Co.
1963	City Realty realtor	Pacific Telephone
	Pintacura Anthony Dennis	Pacific Telephone

404 SARATOGA AVE

Year	Uses	Source
2017	COHERE TECHNOLOGIES INC	Cole Information
	SCS DEVELOPMENT	Cole Information
	COHERE TECHNOLOGIES	Cole Information
	CITATION HOMES	Cole Information
2014	COHERE TECHNOLOGIES INC	Cole Information
	CITATION HOMES	Cole Information
	COHERE TECHNOLOGIES	Cole Information
2010	CITATION HOMES	Cole Information
	NOVAFORA INC	Cole Information

FINDINGS

Year	Uses	Source
2005	BUILDING INC	Cole Information
	SOUTH BAY HELICOPTER	Cole Information
	CHEVRON INC	Cole Information
	SCS DEVELOPMENT CO	Cole Information
2001	CITATIONHOMES 408 985 600 U PROVIDENT FUNDING	Haines Company, Inc.
2000	CITATION HOMES	Cole Information
	PROVIDENT FUNDING	Cole Information
1996	EQUATOR TECHNOLOGIES INC	Pacific Bell
	CITATION HOMES	Pacific Bell
1995	MID VALLEY FINANCIAL SVC	Cole Information
	FIRST CALIFORNIA MORTGAGE CO	Cole Information
	CITATION HOMES	Cole Information
	CAPITAL DEVELOPMENT CO	Cole Information
	SCHOTT, STEPHEN C	Cole Information
1992	CITATION HOMES	Cole Information
	FIRST CA MRTG CO	Cole Information
1991	CHEVRON STATION	PACIFIC BELL WHITE PAGES
	Citation Homes	PACIFIC BELL WHITE PAGES
	Lindsey & Co	PACIFIC BELL WHITE PAGES

405 SARATOGA AVE

Year	Uses	Source
2020	ADEL SAWAYA	EDR Digital Archive
	JOSIANE SAWAYA	EDR Digital Archive
2017	ADEL SAWAYA	Cole Information
2014	ADEL SAWAYA	Cole Information
2010	ADEL SAWAYA	Cole Information
2005	EDWARD JENSEN	Cole Information
2001	JENSEN Edward	Haines Company, Inc.
2000	EDWARD JENSEN	Cole Information
1995	JENSEN, EDWARD A	Cole Information
1975	JENSEN EDWARD A	Pacific Telephone
1974	Jensen Edw A R	R. L. Polk Co.

FINDINGS

Year	Uses	Source
1970	Jensen Edw A	R. L. Polk & Co.
1963	Bartels Fred W	Pacific Telephone

409 SARATOGA AVE

Year	Uses	Source
2020	NHUNG TRUONG	EDR Digital Archive
	PHULOC MA	EDR Digital Archive
	DOROTHY MA	EDR Digital Archive
2017	NHUNG TRUONG	Cole Information
2014	LOC MA	Cole Information
2010	NHUNG TRUONG	Cole Information
2005	PHULOC MA	Cole Information
2001	MAPhuloc	Haines Company, Inc.
2000	PHULOC MA	Cole Information
1995	TRUONG, NHUNG	Cole Information
1991	Pow er R A	PACIFIC BELL WHITE PAGES
1986	Pow er R A	Pacific Bell
1985	POWER R A	Pacific Bell
1980	Pow er R A	Pacific Telephone
1974	Pow er Richd A C	R. L. Polk Co.
1970	Pow er Richd A	R. L. Polk & Co.
1963	Pow er R A	Pacific Telephone

410 SARATOGA AVE

Year	Uses	Source
1991	LE PAPILLON	PACIFIC BELL WHITE PAGES
1975	JOHN S EPICUREAN	Pacific Telephone
	JON S EPICUREAN	Pacific Telephone
1970	Vacant	R. L. Polk & Co.
1950	Angw in C W	R. L. Polk & Co.
	Row ley GO	R. L. Polk & Co.

FINDINGS

411 SARATOGA AVE

Year	Uses	Source
1974	N Young Jean	R. L. Polk Co.
	N Young Hal A Jr	R. L. Polk Co.
1970	Call Michl	R. L. Polk & Co.
	Brumleve Raymond L	R. L. Polk & Co.
	STREET CONTINUED	R. L. Polk & Co.
1950	De Froud W G	R. L. Polk & Co.

414 SARATOGA AVE

Year	Uses	Source
1995	OCCUPANT UNKNOWNN	Cole Information

415 SARATOGA AVE

Year	Uses	Source
2020	DIANA HUMMEL	EDR Digital Archive
	ELWOOD HUMMEL	EDR Digital Archive
	SEAN HUMMEL	EDR Digital Archive
	TYLER HUMMEL	EDR Digital Archive
2017	ELWOOD HUMMEL	Cole Information
2014	ELWOOD HUMMEL	Cole Information
2010	ELWOOD HUMMEL	Cole Information
2005	ELWOOD HUMMEL	Cole Information
2001	HUMMEL ED Jr	Haines Company, Inc.
2000	ELWOOD HUMMEL	Cole Information
1996	Hummel E D Jr	Pacific Bell
1995	HUMMEL, ELWOOD D JR	Cole Information
1992	HUMMEL, ELWOOD D JR	Cole Information
1991	Hummel ED Jr	PACIFIC BELL WHITE PAGES
1986	Hummel E DJr	Pacific Bell
1985	HUMMEL E D JR	Pacific Bell
1980	Williams Virgil L	Pacific Telephone
1975	WINCHELL S DONUT HOUSE	Pacific Telephone
	WI I LIAMS VIRGIL L	Pacific Telephone
1974	Williams Virgil L	R. L. Polk Co.

FINDINGS

Year	Uses	Source
1970	Williams Virgil L	R. L. Polk & Co.
1963	Rose Melvin	Pacific Telephone
	Williams Virgil L	Pacific Telephone

416 SARATOGA AVE

Year	Uses	Source
1963	Marquez Carmelo	Pacific Telephone
1950	Sloan FA	R. L. Polk & Co.

418 SARATOGA AVE

Year	Uses	Source
1950	AMeyer Henry	R. L. Polk & Co.

420 SARATOGA AVE

Year	Uses	Source
2001	XXXX	Haines Company, Inc.
1975	BURNETT CLEMENT E	Pacific Telephone
1974	Burnett Clement E C	R. L. Polk Co.
1970	Burnett Cleme	R. L. Polk & Co.

426 SARATOGA AVE

Year	Uses	Source
1963	Lester W W	Pacific Telephone
	Lester W W Jr	Pacific Telephone

FINDINGS

ADJOINING PROPERTY: ADDRESSES NOT IDENTIFIED IN RESEARCH SOURCE

The following Adjoining Property addresses were researched for this report, and the addresses were not identified in research source.

Address Researched	Address Not Identified in Research Source
2311 PRUNERIDGE AVE	2020, 2014, 2010, 2006, 2005, 2001, 2000, 1996, 1995, 1992, 1991, 1986, 1985, 1982, 1980, 1978, 1975, 1974, 1970, 1968, 1966, 1965, 1964, 1963, 1962, 1960, 1957, 1955, 1950, 1946, 1945, 1942, 1940, 1936, 1935, 1931, 1930, 1926, 1925, 1922
2311 PRUNERIDGE AVE	2020, 2017, 2010, 2006, 2005, 2001, 2000, 1996, 1995, 1992, 1991, 1986, 1985, 1982, 1980, 1978, 1975, 1974, 1970, 1968, 1966, 1965, 1964, 1963, 1962, 1960, 1957, 1955, 1950, 1946, 1945, 1942, 1940, 1936, 1935, 1931, 1930, 1926, 1925, 1922
2311 PRUNERIDGE AVE	2020, 2017, 2014, 2006, 2005, 2001, 2000, 1996, 1995, 1992, 1991, 1986, 1985, 1982, 1980, 1978, 1975, 1974, 1970, 1968, 1966, 1965, 1964, 1963, 1962, 1960, 1957, 1955, 1950, 1946, 1945, 1942, 1940, 1936, 1935, 1931, 1930, 1926, 1925, 1922
2311 PRUNERIDGE AVE	2020, 2017, 2014, 2010, 2006, 2001, 2000, 1996, 1995, 1992, 1991, 1986, 1985, 1982, 1980, 1978, 1975, 1974, 1970, 1968, 1966, 1965, 1964, 1963, 1962, 1960, 1957, 1955, 1950, 1946, 1945, 1942, 1940, 1936, 1935, 1931, 1930, 1926, 1925, 1922
2311 PRUNERIDGE AVE	2020, 2017, 2014, 2010, 2006, 2005, 2001, 1996, 1995, 1992, 1991, 1986, 1985, 1982, 1980, 1978, 1975, 1974, 1970, 1968, 1966, 1965, 1964, 1963, 1962, 1960, 1957, 1955, 1950, 1946, 1945, 1942, 1940, 1936, 1935, 1931, 1930, 1926, 1925, 1922
2311 PRUNERIDGE AVE	2020, 2017, 2014, 2010, 2006, 2005, 2001, 2000, 1996, 1992, 1991, 1986, 1985, 1982, 1980, 1978, 1975, 1974, 1970, 1968, 1966, 1965, 1964, 1963, 1962, 1960, 1957, 1955, 1950, 1946, 1945, 1942, 1940, 1936, 1935, 1931, 1930, 1926, 1925, 1922
2317 PRUNERIDGE AVE	2020, 2017, 2014, 2010, 2006, 2005, 2001, 2000, 1996, 1992, 1991, 1986, 1985, 1982, 1980, 1978, 1975, 1974, 1970, 1968, 1966, 1965, 1964, 1963, 1962, 1960, 1957, 1955, 1950, 1946, 1945, 1942, 1940, 1936, 1935, 1931, 1930, 1926, 1925, 1922
2317 PRUNERIDGE AVE	2020, 2017, 2014, 2010, 2006, 2005, 2001, 2000, 1996, 1995, 1991, 1986, 1985, 1982, 1980, 1978, 1975, 1974, 1970, 1968, 1966, 1965, 1964, 1963, 1962, 1960, 1957, 1955, 1950, 1946, 1945, 1942, 1940, 1936, 1935, 1931, 1930, 1926, 1925, 1922
2317 PRUNERIDGE AVE	2020, 2017, 2014, 2010, 2006, 2005, 2001, 1996, 1995, 1992, 1991, 1986, 1985, 1982, 1980, 1978, 1975, 1974, 1970, 1968, 1966, 1965, 1964, 1963, 1962, 1960, 1957, 1955, 1950, 1946, 1945, 1942, 1940, 1936, 1935, 1931, 1930, 1926, 1925, 1922
2317 PRUNERIDGE AVE	2020, 2017, 2014, 2010, 2006, 2005, 2001, 2000, 1995, 1992, 1991, 1986, 1985, 1982, 1980, 1978, 1975, 1974, 1970, 1968, 1966, 1965, 1964, 1963, 1962, 1960, 1957, 1955, 1950, 1946, 1945, 1942, 1940, 1936, 1935, 1931, 1930, 1926, 1925, 1922
2317 PRUNERIDGE AVE	2020, 2017, 2014, 2010, 2006, 2005, 2001, 2000, 1996, 1995, 1992, 1986, 1985, 1982, 1980, 1978, 1975, 1974, 1970, 1968, 1966, 1965, 1964, 1963, 1962, 1960, 1957, 1955, 1950, 1946, 1945, 1942, 1940, 1936, 1935, 1931, 1930, 1926, 1925, 1922

FINDINGS

Address Researched	Address Not Identified in Research Source
2317 PRUNERIDGE AVE	2020, 2017, 2014, 2010, 2006, 2005, 2001, 2000, 1996, 1995, 1992, 1991, 1985, 1982, 1980, 1978, 1975, 1974, 1970, 1968, 1966, 1965, 1964, 1963, 1962, 1960, 1957, 1955, 1950, 1946, 1945, 1942, 1940, 1936, 1935, 1931, 1930, 1926, 1925, 1922
2317 PRUNERIDGE AVE	2020, 2017, 2014, 2010, 2006, 2005, 2001, 2000, 1996, 1995, 1992, 1991, 1986, 1982, 1980, 1978, 1975, 1974, 1970, 1968, 1966, 1965, 1964, 1963, 1962, 1960, 1957, 1955, 1950, 1946, 1945, 1942, 1940, 1936, 1935, 1931, 1930, 1926, 1925, 1922
2317 PRUNERIDGE AVE	2020, 2017, 2014, 2010, 2006, 2005, 2001, 2000, 1996, 1995, 1992, 1991, 1986, 1985, 1982, 1980, 1978, 1974, 1970, 1968, 1966, 1965, 1964, 1963, 1962, 1960, 1957, 1955, 1950, 1946, 1945, 1942, 1940, 1936, 1935, 1931, 1930, 1926, 1925, 1922
2317 PRUNERIDGE AVE	2020, 2017, 2014, 2010, 2006, 2001, 2000, 1996, 1995, 1992, 1991, 1986, 1985, 1982, 1980, 1978, 1975, 1974, 1970, 1968, 1966, 1965, 1964, 1963, 1962, 1960, 1957, 1955, 1950, 1946, 1945, 1942, 1940, 1936, 1935, 1931, 1930, 1926, 1925, 1922
2317 PRUNERIDGE AVE	2020, 2017, 2014, 2006, 2005, 2001, 2000, 1996, 1995, 1992, 1991, 1986, 1985, 1982, 1980, 1978, 1975, 1974, 1970, 1968, 1966, 1965, 1964, 1963, 1962, 1960, 1957, 1955, 1950, 1946, 1945, 1942, 1940, 1936, 1935, 1931, 1930, 1926, 1925, 1922
2317 PRUNERIDGE AVE	2020, 2017, 2014, 2010, 2006, 2005, 2000, 1996, 1995, 1992, 1991, 1986, 1985, 1982, 1980, 1978, 1975, 1974, 1970, 1968, 1966, 1965, 1964, 1963, 1962, 1960, 1957, 1955, 1950, 1946, 1945, 1942, 1940, 1936, 1935, 1931, 1930, 1926, 1925, 1922
2317 PRUNERIDGE AVE	2020, 2017, 2010, 2006, 2005, 2001, 2000, 1996, 1995, 1992, 1991, 1986, 1985, 1982, 1980, 1978, 1975, 1974, 1970, 1968, 1966, 1965, 1964, 1963, 1962, 1960, 1957, 1955, 1950, 1946, 1945, 1942, 1940, 1936, 1935, 1931, 1930, 1926, 1925, 1922
2317 PRUNERIDGE AVE	2020, 2014, 2010, 2006, 2005, 2001, 2000, 1996, 1995, 1992, 1991, 1986, 1985, 1982, 1980, 1978, 1975, 1974, 1970, 1968, 1966, 1965, 1964, 1963, 1962, 1960, 1957, 1955, 1950, 1946, 1945, 1942, 1940, 1936, 1935, 1931, 1930, 1926, 1925, 1922
2317 PRUNERIDGE AVE	2017, 2014, 2010, 2006, 2005, 2001, 2000, 1996, 1995, 1992, 1991, 1986, 1985, 1982, 1980, 1978, 1975, 1974, 1970, 1968, 1966, 1965, 1964, 1963, 1962, 1960, 1957, 1955, 1950, 1946, 1945, 1942, 1940, 1936, 1935, 1931, 1930, 1926, 1925, 1922
2317 PRUNERIDGE AVE	2020, 2017, 2014, 2010, 2006, 2005, 2001, 2000, 1996, 1995, 1992, 1991, 1986, 1985, 1982, 1980, 1978, 1975, 1974, 1970, 1968, 1966, 1965, 1964, 1963, 1962, 1960, 1957, 1955, 1950, 1946, 1945, 1942, 1940, 1936, 1935, 1931, 1930, 1926, 1925, 1922
2317 PRUNERIDGE AVE	2020, 2017, 2014, 2010, 2006, 2005, 2001, 2000, 1996, 1995, 1992, 1991, 1986, 1985, 1982, 1980, 1978, 1975, 1974, 1968, 1966, 1965, 1964, 1963, 1962, 1960, 1957, 1955, 1950, 1946, 1945, 1942, 1940, 1936, 1935, 1931, 1930, 1926, 1925, 1922
2317 PRUNERIDGE AVE	2020, 2017, 2014, 2010, 2006, 2005, 2001, 2000, 1996, 1995, 1992, 1991, 1986, 1985, 1982, 1980, 1978, 1975, 1974, 1970, 1968, 1966, 1965, 1964, 1962, 1960, 1957, 1955, 1950, 1946, 1945, 1942, 1940, 1936, 1935, 1931, 1930, 1926, 1925, 1922
2317 PRUNERIDGE AVE	2020, 2017, 2014, 2010, 2006, 2005, 2001, 2000, 1996, 1995, 1992, 1991, 1986, 1985, 1982, 1980, 1978, 1975, 1974, 1970, 1968, 1966, 1965, 1964, 1963, 1962, 1960, 1957, 1955, 1950, 1946, 1945, 1942, 1940, 1936, 1935, 1931, 1930, 1926, 1925, 1922

FINDINGS

Address Researched	Address Not Identified in Research Source
2319 PRUNERIDGE AVE	2020, 2017, 2014, 2010, 2006, 2005, 2001, 2000, 1996, 1995, 1992, 1991, 1986, 1985, 1982, 1980, 1978, 1975, 1974, 1970, 1968, 1966, 1965, 1964, 1963, 1962, 1960, 1955, 1950, 1946, 1945, 1942, 1940, 1936, 1935, 1931, 1930, 1926, 1925, 1922
2321 PRUNERIDGE AVE	2020, 2017, 2014, 2010, 2006, 2005, 2001, 2000, 1996, 1995, 1992, 1991, 1986, 1985, 1982, 1980, 1978, 1975, 1974, 1970, 1968, 1966, 1965, 1964, 1963, 1962, 1960, 1955, 1950, 1946, 1945, 1942, 1940, 1936, 1935, 1931, 1930, 1926, 1925, 1922
2323 PRUNERIDGE AVE	2020, 2017, 2014, 2010, 2006, 2005, 2001, 2000, 1996, 1995, 1992, 1991, 1986, 1985, 1982, 1980, 1978, 1975, 1974, 1968, 1966, 1965, 1964, 1963, 1962, 1960, 1957, 1955, 1950, 1946, 1945, 1942, 1940, 1936, 1935, 1931, 1930, 1926, 1925, 1922
2323 PRUNERIDGE AVE	2020, 2017, 2014, 2010, 2006, 2005, 2001, 2000, 1996, 1995, 1992, 1991, 1986, 1985, 1982, 1980, 1978, 1975, 1970, 1968, 1966, 1965, 1964, 1963, 1962, 1960, 1957, 1955, 1950, 1946, 1945, 1942, 1940, 1936, 1935, 1931, 1930, 1926, 1925, 1922
2325 PRUNERIDGE AVE	2020, 2017, 2014, 2010, 2006, 2005, 2001, 2000, 1996, 1995, 1992, 1991, 1986, 1985, 1982, 1980, 1978, 1975, 1974, 1970, 1968, 1966, 1965, 1964, 1963, 1962, 1960, 1955, 1950, 1946, 1945, 1942, 1940, 1936, 1935, 1931, 1930, 1926, 1925, 1922
2327 PRUNERIDGE AVE	2020, 2017, 2014, 2010, 2006, 2005, 2001, 2000, 1996, 1995, 1992, 1991, 1986, 1985, 1982, 1980, 1978, 1975, 1970, 1968, 1966, 1965, 1964, 1963, 1962, 1960, 1957, 1955, 1950, 1946, 1945, 1942, 1940, 1936, 1935, 1931, 1930, 1926, 1925, 1922
2327 PRUNERIDGE AVE	2020, 2017, 2014, 2010, 2006, 2005, 2001, 2000, 1996, 1995, 1992, 1991, 1986, 1985, 1982, 1980, 1978, 1975, 1974, 1968, 1966, 1965, 1964, 1963, 1962, 1960, 1957, 1955, 1950, 1946, 1945, 1942, 1940, 1936, 1935, 1931, 1930, 1926, 1925, 1922
2327 PRUNERIDGE AVE	2020, 2017, 2014, 2010, 2006, 2005, 2001, 2000, 1996, 1995, 1992, 1991, 1986, 1985, 1982, 1980, 1978, 1975, 1974, 1970, 1968, 1966, 1965, 1964, 1962, 1960, 1957, 1955, 1950, 1946, 1945, 1942, 1940, 1936, 1935, 1931, 1930, 1926, 1925, 1922
2327 PRUNERIDGE AVE	2017, 2014, 2010, 2006, 2005, 2001, 2000, 1996, 1995, 1992, 1991, 1986, 1985, 1982, 1980, 1978, 1975, 1974, 1970, 1968, 1966, 1965, 1964, 1963, 1962, 1960, 1957, 1955, 1950, 1946, 1945, 1942, 1940, 1936, 1935, 1931, 1930, 1926, 1925, 1922
2327 PRUNERIDGE AVE	2020, 2014, 2010, 2006, 2005, 2001, 2000, 1996, 1995, 1992, 1991, 1986, 1985, 1982, 1980, 1978, 1975, 1974, 1970, 1968, 1966, 1965, 1964, 1963, 1962, 1960, 1957, 1955, 1950, 1946, 1945, 1942, 1940, 1936, 1935, 1931, 1930, 1926, 1925, 1922
2327 PRUNERIDGE AVE	2020, 2017, 2010, 2006, 2005, 2001, 2000, 1996, 1995, 1992, 1991, 1986, 1985, 1982, 1980, 1978, 1975, 1974, 1970, 1968, 1966, 1965, 1964, 1963, 1962, 1960, 1957, 1955, 1950, 1946, 1945, 1942, 1940, 1936, 1935, 1931, 1930, 1926, 1925, 1922
2327 PRUNERIDGE AVE	2020, 2017, 2014, 2010, 2006, 2005, 2000, 1996, 1995, 1992, 1991, 1986, 1985, 1982, 1980, 1978, 1975, 1974, 1970, 1968, 1966, 1965, 1964, 1963, 1962, 1960, 1957, 1955, 1950, 1946, 1945, 1942, 1940, 1936, 1935, 1931, 1930, 1926, 1925, 1922
2327 PRUNERIDGE AVE	2020, 2017, 2014, 2006, 2005, 2001, 2000, 1996, 1995, 1992, 1991, 1986, 1985, 1982, 1980, 1978, 1975, 1974, 1970, 1968, 1966, 1965, 1964, 1963, 1962, 1960, 1957, 1955, 1950, 1946, 1945, 1942, 1940, 1936, 1935, 1931, 1930, 1926, 1925, 1922

FINDINGS

Address Researched	Address Not Identified in Research Source
2327 PRUNERIDGE AVE	2020, 2017, 2014, 2010, 2006, 2001, 2000, 1996, 1995, 1992, 1991, 1986, 1985, 1982, 1980, 1978, 1975, 1974, 1970, 1968, 1966, 1965, 1964, 1963, 1962, 1960, 1957, 1955, 1950, 1946, 1945, 1942, 1940, 1936, 1935, 1931, 1930, 1926, 1925, 1922
2327 PRUNERIDGE AVE	2020, 2017, 2014, 2010, 2006, 2005, 2001, 2000, 1996, 1995, 1992, 1991, 1986, 1985, 1982, 1980, 1978, 1974, 1970, 1968, 1966, 1965, 1964, 1963, 1962, 1960, 1957, 1955, 1950, 1946, 1945, 1942, 1940, 1936, 1935, 1931, 1930, 1926, 1925, 1922
2327 PRUNERIDGE AVE	2020, 2017, 2014, 2010, 2006, 2005, 2001, 2000, 1996, 1995, 1992, 1991, 1986, 1982, 1980, 1978, 1975, 1974, 1970, 1968, 1966, 1965, 1964, 1963, 1962, 1960, 1957, 1955, 1950, 1946, 1945, 1942, 1940, 1936, 1935, 1931, 1930, 1926, 1925, 1922
2327 PRUNERIDGE AVE	2020, 2017, 2014, 2010, 2006, 2005, 2001, 2000, 1996, 1995, 1992, 1991, 1986, 1985, 1982, 1978, 1975, 1974, 1970, 1968, 1966, 1965, 1964, 1963, 1962, 1960, 1957, 1955, 1950, 1946, 1945, 1942, 1940, 1936, 1935, 1931, 1930, 1926, 1925, 1922
2327 PRUNERIDGE AVE	2020, 2017, 2014, 2010, 2006, 2005, 2001, 2000, 1996, 1995, 1992, 1991, 1985, 1982, 1980, 1978, 1975, 1974, 1970, 1968, 1966, 1965, 1964, 1963, 1962, 1960, 1957, 1955, 1950, 1946, 1945, 1942, 1940, 1936, 1935, 1931, 1930, 1926, 1925, 1922
2327 PRUNERIDGE AVE	2020, 2017, 2014, 2010, 2006, 2005, 2001, 2000, 1996, 1995, 1992, 1986, 1985, 1982, 1980, 1978, 1975, 1974, 1970, 1968, 1966, 1965, 1964, 1963, 1962, 1960, 1957, 1955, 1950, 1946, 1945, 1942, 1940, 1936, 1935, 1931, 1930, 1926, 1925, 1922
2327 PRUNERIDGE AVE	2020, 2017, 2014, 2010, 2006, 2005, 2001, 2000, 1995, 1992, 1991, 1986, 1985, 1982, 1980, 1978, 1975, 1974, 1970, 1968, 1966, 1965, 1964, 1963, 1962, 1960, 1957, 1955, 1950, 1946, 1945, 1942, 1940, 1936, 1935, 1931, 1930, 1926, 1925, 1922
2327 PRUNERIDGE AVE	2020, 2017, 2014, 2010, 2006, 2005, 2001, 1996, 1995, 1992, 1991, 1986, 1985, 1982, 1980, 1978, 1975, 1974, 1970, 1968, 1966, 1965, 1964, 1963, 1962, 1960, 1957, 1955, 1950, 1946, 1945, 1942, 1940, 1936, 1935, 1931, 1930, 1926, 1925, 1922
2327 PRUNERIDGE AVE	2020, 2017, 2014, 2010, 2006, 2005, 2001, 2000, 1996, 1995, 1991, 1986, 1985, 1982, 1980, 1978, 1975, 1974, 1970, 1968, 1966, 1965, 1964, 1963, 1962, 1960, 1957, 1955, 1950, 1946, 1945, 1942, 1940, 1936, 1935, 1931, 1930, 1926, 1925, 1922
2327 PRUNERIDGE AVE	2020, 2017, 2014, 2010, 2006, 2005, 2001, 2000, 1996, 1992, 1991, 1986, 1985, 1982, 1980, 1978, 1975, 1974, 1970, 1968, 1966, 1965, 1964, 1963, 1962, 1960, 1957, 1955, 1950, 1946, 1945, 1942, 1940, 1936, 1935, 1931, 1930, 1926, 1925, 1922
2331 PRUNERIDGE AVE	2020, 2017, 2014, 2010, 2006, 2005, 2001, 2000, 1996, 1995, 1992, 1991, 1986, 1985, 1982, 1980, 1978, 1975, 1974, 1970, 1968, 1966, 1965, 1964, 1963, 1962, 1960, 1955, 1950, 1946, 1945, 1942, 1940, 1936, 1935, 1931, 1930, 1926, 1925, 1922
2339 PRUNERIDGE AVE	2020, 2017, 2014, 2010, 2006, 2005, 2001, 2000, 1996, 1995, 1992, 1991, 1986, 1985, 1982, 1980, 1978, 1975, 1974, 1970, 1968, 1966, 1965, 1964, 1963, 1962, 1960, 1955, 1950, 1946, 1945, 1942, 1940, 1936, 1935, 1931, 1930, 1926, 1925, 1922
2341 PRUNERIDGE AVE	2020, 2017, 2014, 2010, 2006, 2005, 2001, 2000, 1996, 1995, 1992, 1991, 1986, 1985, 1982, 1980, 1978, 1975, 1974, 1970, 1968, 1966, 1965, 1964, 1963, 1962, 1960, 1955, 1950, 1946, 1945, 1942, 1940, 1936, 1935, 1931, 1930, 1926, 1925, 1922

FINDINGS

Address Researched	Address Not Identified in Research Source
2343 PRENERIDLE AVE	2020, 2017, 2014, 2010, 2006, 2005, 2001, 2000, 1996, 1995, 1992, 1991, 1986, 1985, 1982, 1978, 1975, 1974, 1970, 1968, 1966, 1965, 1964, 1963, 1962, 1960, 1957, 1955, 1950, 1946, 1945, 1942, 1940, 1936, 1935, 1931, 1930, 1926, 1925, 1922
2343 PRUNENDGE AVE	2020, 2017, 2014, 2010, 2006, 2005, 2001, 2000, 1996, 1995, 1992, 1991, 1985, 1982, 1980, 1978, 1975, 1974, 1970, 1968, 1966, 1965, 1964, 1963, 1962, 1960, 1957, 1955, 1950, 1946, 1945, 1942, 1940, 1936, 1935, 1931, 1930, 1926, 1925, 1922
2343 PRUNENNDGO AVE	2020, 2017, 2014, 2010, 2006, 2005, 2001, 2000, 1996, 1995, 1992, 1991, 1986, 1985, 1982, 1978, 1975, 1974, 1970, 1968, 1966, 1965, 1964, 1963, 1962, 1960, 1957, 1955, 1950, 1946, 1945, 1942, 1940, 1936, 1935, 1931, 1930, 1926, 1925, 1922
2343 PRUNERIDGE AVE	2020, 2017, 2014, 2010, 2006, 2005, 2001, 2000, 1996, 1995, 1992, 1991, 1986, 1985, 1982, 1980, 1978, 1975, 1974, 1970, 1968, 1966, 1965, 1964, 1962, 1960, 1957, 1955, 1950, 1946, 1945, 1942, 1940, 1936, 1935, 1931, 1930, 1926, 1925, 1922
2343 PRUNERIDGE AVE	2020, 2017, 2014, 2010, 2006, 2005, 2001, 2000, 1996, 1995, 1992, 1991, 1986, 1985, 1982, 1980, 1978, 1975, 1974, 1968, 1966, 1965, 1964, 1963, 1962, 1960, 1957, 1955, 1950, 1946, 1945, 1942, 1940, 1936, 1935, 1931, 1930, 1926, 1925, 1922
2343 PRUNERIDGE AVE	2020, 2017, 2014, 2010, 2006, 2005, 2001, 2000, 1996, 1995, 1992, 1991, 1986, 1985, 1982, 1980, 1978, 1975, 1970, 1968, 1966, 1965, 1964, 1963, 1962, 1960, 1957, 1955, 1950, 1946, 1945, 1942, 1940, 1936, 1935, 1931, 1930, 1926, 1925, 1922
2343 PRUNERIDGE AVE	2020, 2017, 2014, 2010, 2006, 2005, 2001, 2000, 1996, 1992, 1991, 1986, 1985, 1982, 1980, 1978, 1975, 1974, 1970, 1968, 1966, 1965, 1964, 1963, 1962, 1960, 1957, 1955, 1950, 1946, 1945, 1942, 1940, 1936, 1935, 1931, 1930, 1926, 1925, 1922
2343 PRUNERIDGE AVE	2020, 2017, 2014, 2010, 2006, 2005, 2001, 2000, 1996, 1995, 1991, 1986, 1985, 1982, 1980, 1978, 1975, 1974, 1970, 1968, 1966, 1965, 1964, 1963, 1962, 1960, 1957, 1955, 1950, 1946, 1945, 1942, 1940, 1936, 1935, 1931, 1930, 1926, 1925, 1922
2343 PRUNERIDGE AVE	2020, 2017, 2014, 2010, 2006, 2005, 2001, 1996, 1995, 1992, 1991, 1986, 1985, 1982, 1980, 1978, 1975, 1974, 1970, 1968, 1966, 1965, 1964, 1963, 1962, 1960, 1957, 1955, 1950, 1946, 1945, 1942, 1940, 1936, 1935, 1931, 1930, 1926, 1925, 1922
2343 PRUNERIDGE AVE	2020, 2017, 2014, 2010, 2006, 2005, 2001, 2000, 1995, 1992, 1991, 1986, 1985, 1982, 1980, 1978, 1975, 1974, 1970, 1968, 1966, 1965, 1964, 1963, 1962, 1960, 1957, 1955, 1950, 1946, 1945, 1942, 1940, 1936, 1935, 1931, 1930, 1926, 1925, 1922
2343 PRUNERIDGE AVE	2020, 2017, 2014, 2010, 2006, 2005, 2001, 2000, 1996, 1995, 1992, 1986, 1985, 1982, 1980, 1978, 1975, 1974, 1970, 1968, 1966, 1965, 1964, 1963, 1962, 1960, 1957, 1955, 1950, 1946, 1945, 1942, 1940, 1936, 1935, 1931, 1930, 1926, 1925, 1922
2343 PRUNERIDGE AVE	2020, 2017, 2014, 2010, 2006, 2005, 2001, 2000, 1996, 1995, 1992, 1991, 1985, 1982, 1980, 1978, 1975, 1974, 1970, 1968, 1966, 1965, 1964, 1963, 1962, 1960, 1957, 1955, 1950, 1946, 1945, 1942, 1940, 1936, 1935, 1931, 1930, 1926, 1925, 1922
2343 PRUNERIDGE AVE	2020, 2017, 2014, 2010, 2006, 2005, 2001, 2000, 1996, 1995, 1992, 1991, 1986, 1985, 1982, 1978, 1975, 1974, 1970, 1968, 1966, 1965, 1964, 1963, 1962, 1960, 1957, 1955, 1950, 1946, 1945, 1942, 1940, 1936, 1935, 1931, 1930, 1926, 1925, 1922

FINDINGS

Address Researched	Address Not Identified in Research Source
2343 PRUNERIDGE AVE	2020, 2017, 2014, 2010, 2006, 2005, 2001, 2000, 1996, 1995, 1992, 1991, 1986, 1982, 1980, 1978, 1975, 1974, 1970, 1968, 1966, 1965, 1964, 1963, 1962, 1960, 1957, 1955, 1950, 1946, 1945, 1942, 1940, 1936, 1935, 1931, 1930, 1926, 1925, 1922
2343 PRUNERIDGE AVE	2020, 2017, 2014, 2010, 2006, 2005, 2001, 2000, 1996, 1995, 1992, 1991, 1986, 1985, 1982, 1980, 1978, 1974, 1970, 1968, 1966, 1965, 1964, 1963, 1962, 1960, 1957, 1955, 1950, 1946, 1945, 1942, 1940, 1936, 1935, 1931, 1930, 1926, 1925, 1922
2343 PRUNERIDGE AVE	2020, 2017, 2014, 2010, 2006, 2001, 2000, 1996, 1995, 1992, 1991, 1986, 1985, 1982, 1980, 1978, 1975, 1974, 1970, 1968, 1966, 1965, 1964, 1963, 1962, 1960, 1957, 1955, 1950, 1946, 1945, 1942, 1940, 1936, 1935, 1931, 1930, 1926, 1925, 1922
2343 PRUNERIDGE AVE	2020, 2017, 2014, 2006, 2005, 2001, 2000, 1996, 1995, 1992, 1991, 1986, 1985, 1982, 1980, 1978, 1975, 1974, 1970, 1968, 1966, 1965, 1964, 1963, 1962, 1960, 1957, 1955, 1950, 1946, 1945, 1942, 1940, 1936, 1935, 1931, 1930, 1926, 1925, 1922
2343 PRUNERIDGE AVE	2020, 2017, 2014, 2010, 2006, 2005, 2000, 1996, 1995, 1992, 1991, 1986, 1985, 1982, 1980, 1978, 1975, 1974, 1970, 1968, 1966, 1965, 1964, 1963, 1962, 1960, 1957, 1955, 1950, 1946, 1945, 1942, 1940, 1936, 1935, 1931, 1930, 1926, 1925, 1922
2343 PRUNERIDGE AVE	2020, 2017, 2010, 2006, 2005, 2001, 2000, 1996, 1995, 1992, 1991, 1986, 1985, 1982, 1980, 1978, 1975, 1974, 1970, 1968, 1966, 1965, 1964, 1963, 1962, 1960, 1957, 1955, 1950, 1946, 1945, 1942, 1940, 1936, 1935, 1931, 1930, 1926, 1925, 1922
2343 PRUNERIDGE AVE	2020, 2014, 2010, 2006, 2005, 2001, 2000, 1996, 1995, 1992, 1991, 1986, 1985, 1982, 1980, 1978, 1975, 1974, 1970, 1968, 1966, 1965, 1964, 1963, 1962, 1960, 1957, 1955, 1950, 1946, 1945, 1942, 1940, 1936, 1935, 1931, 1930, 1926, 1925, 1922
2343 PRUNERIDGE AVE	2017, 2014, 2010, 2006, 2005, 2001, 2000, 1996, 1995, 1992, 1991, 1986, 1985, 1982, 1980, 1978, 1975, 1974, 1970, 1968, 1966, 1965, 1964, 1963, 1962, 1960, 1957, 1955, 1950, 1946, 1945, 1942, 1940, 1936, 1935, 1931, 1930, 1926, 1925, 1922
2344 PRUNERIDGE AVE	2017, 2014, 2010, 2006, 2005, 2001, 2000, 1996, 1995, 1992, 1991, 1986, 1985, 1982, 1980, 1978, 1975, 1974, 1970, 1968, 1966, 1965, 1964, 1963, 1962, 1960, 1957, 1955, 1950, 1946, 1945, 1942, 1940, 1936, 1935, 1931, 1930, 1926, 1925, 1922
2344 PRUNERIDGE AVE	2020, 2014, 2010, 2006, 2005, 2001, 2000, 1996, 1995, 1992, 1991, 1986, 1985, 1982, 1980, 1978, 1975, 1974, 1970, 1968, 1966, 1965, 1964, 1963, 1962, 1960, 1957, 1955, 1950, 1946, 1945, 1942, 1940, 1936, 1935, 1931, 1930, 1926, 1925, 1922
2344 PRUNERIDGE AVE	2020, 2017, 2010, 2006, 2005, 2001, 2000, 1996, 1995, 1992, 1991, 1986, 1985, 1982, 1980, 1978, 1975, 1974, 1970, 1968, 1966, 1965, 1964, 1963, 1962, 1960, 1957, 1955, 1950, 1946, 1945, 1942, 1940, 1936, 1935, 1931, 1930, 1926, 1925, 1922
2344 PRUNERIDGE AVE	2020, 2017, 2014, 2010, 2006, 2005, 2000, 1996, 1995, 1992, 1991, 1986, 1985, 1982, 1980, 1978, 1975, 1974, 1970, 1968, 1966, 1965, 1964, 1963, 1962, 1960, 1957, 1955, 1950, 1946, 1945, 1942, 1940, 1936, 1935, 1931, 1930, 1926, 1925, 1922
2344 PRUNERIDGE AVE	2020, 2017, 2014, 2006, 2005, 2001, 2000, 1996, 1995, 1992, 1991, 1986, 1985, 1982, 1980, 1978, 1975, 1974, 1970, 1968, 1966, 1965, 1964, 1963, 1962, 1960, 1957, 1955, 1950, 1946, 1945, 1942, 1940, 1936, 1935, 1931, 1930, 1926, 1925, 1922

FINDINGS

Address Researched	Address Not Identified in Research Source
2344 PRUNERIDGE AVE	2020, 2017, 2014, 2010, 2006, 2001, 2000, 1996, 1995, 1992, 1991, 1986, 1985, 1982, 1980, 1978, 1975, 1974, 1970, 1968, 1966, 1965, 1964, 1963, 1962, 1960, 1957, 1955, 1950, 1946, 1945, 1942, 1940, 1936, 1935, 1931, 1930, 1926, 1925, 1922
2344 PRUNERIDGE AVE	2020, 2017, 2014, 2010, 2006, 2005, 2001, 2000, 1996, 1995, 1992, 1991, 1986, 1985, 1982, 1978, 1975, 1974, 1970, 1968, 1966, 1965, 1964, 1963, 1962, 1960, 1957, 1955, 1950, 1946, 1945, 1942, 1940, 1936, 1935, 1931, 1930, 1926, 1925, 1922
2344 PRUNERIDGE AVE	2020, 2017, 2014, 2010, 2006, 2005, 2001, 1996, 1995, 1992, 1991, 1986, 1985, 1982, 1980, 1978, 1975, 1974, 1970, 1968, 1966, 1965, 1964, 1963, 1962, 1960, 1957, 1955, 1950, 1946, 1945, 1942, 1940, 1936, 1935, 1931, 1930, 1926, 1925, 1922
2344 PRUNERIDGE AVE	2020, 2017, 2014, 2010, 2006, 2005, 2001, 2000, 1996, 1992, 1991, 1986, 1985, 1982, 1980, 1978, 1975, 1974, 1970, 1968, 1966, 1965, 1964, 1963, 1962, 1960, 1957, 1955, 1950, 1946, 1945, 1942, 1940, 1936, 1935, 1931, 1930, 1926, 1925, 1922
2344 PRUNERIDGE AVE	2020, 2017, 2014, 2010, 2006, 2005, 2001, 2000, 1996, 1995, 1992, 1991, 1986, 1985, 1982, 1980, 1978, 1975, 1970, 1968, 1966, 1965, 1964, 1963, 1962, 1960, 1957, 1955, 1950, 1946, 1945, 1942, 1940, 1936, 1935, 1931, 1930, 1926, 1925, 1922
2344 PRUNERIDGE AVE	2020, 2017, 2014, 2010, 2006, 2005, 2001, 2000, 1996, 1995, 1992, 1991, 1986, 1985, 1982, 1980, 1978, 1975, 1974, 1968, 1966, 1965, 1964, 1963, 1962, 1960, 1957, 1955, 1950, 1946, 1945, 1942, 1940, 1936, 1935, 1931, 1930, 1926, 1925, 1922
2344 PRUNERIDGE AVE	2020, 2017, 2014, 2010, 2006, 2005, 2001, 2000, 1996, 1995, 1992, 1991, 1986, 1985, 1982, 1980, 1978, 1975, 1974, 1970, 1968, 1966, 1965, 1964, 1963, 1962, 1957, 1955, 1950, 1946, 1945, 1942, 1940, 1936, 1935, 1931, 1930, 1926, 1925, 1922
2349 PRUNERIDGE AVE	2020, 2017, 2014, 2010, 2006, 2005, 2001, 2000, 1996, 1995, 1992, 1991, 1986, 1985, 1982, 1980, 1978, 1975, 1974, 1970, 1968, 1966, 1965, 1964, 1963, 1962, 1957, 1955, 1950, 1946, 1945, 1942, 1940, 1936, 1935, 1931, 1930, 1926, 1925, 1922
2349 PRUNERIDGE AVE	2020, 2017, 2014, 2010, 2006, 2005, 2001, 2000, 1996, 1995, 1992, 1991, 1986, 1985, 1982, 1980, 1978, 1975, 1974, 1970, 1968, 1966, 1965, 1964, 1963, 1962, 1960, 1955, 1950, 1946, 1945, 1942, 1940, 1936, 1935, 1931, 1930, 1926, 1925, 1922
2351 PRUNERIDGE AVE	2020, 2017, 2014, 2010, 2006, 2005, 2001, 2000, 1996, 1995, 1992, 1991, 1986, 1985, 1982, 1980, 1978, 1975, 1974, 1970, 1968, 1966, 1965, 1964, 1963, 1962, 1960, 1955, 1950, 1946, 1945, 1942, 1940, 1936, 1935, 1931, 1930, 1926, 1925, 1922
2353 PRUNERIDGE AVE	2020, 2017, 2014, 2010, 2006, 2005, 2001, 2000, 1996, 1995, 1992, 1991, 1986, 1985, 1982, 1980, 1978, 1975, 1974, 1970, 1968, 1966, 1965, 1964, 1963, 1962, 1957, 1955, 1950, 1946, 1945, 1942, 1940, 1936, 1935, 1931, 1930, 1926, 1925, 1922
2353 PRUNERIDGE AVE	2020, 2017, 2014, 2010, 2006, 2005, 2001, 2000, 1996, 1995, 1992, 1991, 1986, 1985, 1982, 1980, 1978, 1975, 1974, 1968, 1966, 1965, 1964, 1963, 1962, 1960, 1957, 1955, 1950, 1946, 1945, 1942, 1940, 1936, 1935, 1931, 1930, 1926, 1925, 1922
2353 PRUNERIDGE AVE	2020, 2017, 2014, 2010, 2006, 2005, 2001, 2000, 1996, 1995, 1992, 1991, 1986, 1985, 1982, 1980, 1978, 1975, 1974, 1970, 1968, 1966, 1965, 1964, 1962, 1960, 1957, 1955, 1950, 1946, 1945, 1942, 1940, 1936, 1935, 1931, 1930, 1926, 1925, 1922

FINDINGS

Address Researched	Address Not Identified in Research Source
2353 PRUNERIDGE AVE	2020, 2017, 2014, 2010, 2006, 2005, 2001, 2000, 1996, 1995, 1992, 1991, 1986, 1985, 1982, 1980, 1978, 1975, 1970, 1968, 1966, 1965, 1964, 1963, 1962, 1960, 1957, 1955, 1950, 1946, 1945, 1942, 1940, 1936, 1935, 1931, 1930, 1926, 1925, 1922
2353 PRUNERIDGE AVE	2020, 2017, 2014, 2010, 2006, 2005, 2001, 2000, 1996, 1992, 1991, 1986, 1985, 1982, 1980, 1978, 1975, 1974, 1970, 1968, 1966, 1965, 1964, 1963, 1962, 1960, 1957, 1955, 1950, 1946, 1945, 1942, 1940, 1936, 1935, 1931, 1930, 1926, 1925, 1922
2353 PRUNERIDGE AVE	2020, 2017, 2014, 2010, 2006, 2005, 2001, 2000, 1996, 1995, 1991, 1986, 1985, 1982, 1980, 1978, 1975, 1974, 1970, 1968, 1966, 1965, 1964, 1963, 1962, 1960, 1957, 1955, 1950, 1946, 1945, 1942, 1940, 1936, 1935, 1931, 1930, 1926, 1925, 1922
2353 PRUNERIDGE AVE	2020, 2017, 2014, 2010, 2006, 2005, 2001, 1996, 1995, 1992, 1991, 1986, 1985, 1982, 1980, 1978, 1975, 1974, 1970, 1968, 1966, 1965, 1964, 1963, 1962, 1960, 1957, 1955, 1950, 1946, 1945, 1942, 1940, 1936, 1935, 1931, 1930, 1926, 1925, 1922
2353 PRUNERIDGE AVE	2020, 2017, 2014, 2010, 2006, 2005, 2001, 2000, 1995, 1992, 1991, 1986, 1985, 1982, 1980, 1978, 1975, 1974, 1970, 1968, 1966, 1965, 1964, 1963, 1962, 1960, 1957, 1955, 1950, 1946, 1945, 1942, 1940, 1936, 1935, 1931, 1930, 1926, 1925, 1922
2353 PRUNERIDGE AVE	2020, 2017, 2014, 2010, 2006, 2005, 2001, 2000, 1996, 1995, 1992, 1991, 1986, 1985, 1982, 1978, 1975, 1974, 1970, 1968, 1966, 1965, 1964, 1963, 1962, 1960, 1957, 1955, 1950, 1946, 1945, 1942, 1940, 1936, 1935, 1931, 1930, 1926, 1925, 1922
2353 PRUNERIDGE AVE	2020, 2017, 2014, 2010, 2006, 2005, 2001, 2000, 1996, 1995, 1992, 1991, 1986, 1982, 1980, 1978, 1975, 1974, 1970, 1968, 1966, 1965, 1964, 1963, 1962, 1960, 1957, 1955, 1950, 1946, 1945, 1942, 1940, 1936, 1935, 1931, 1930, 1926, 1925, 1922
2353 PRUNERIDGE AVE	2020, 2017, 2014, 2010, 2006, 2005, 2001, 2000, 1996, 1995, 1992, 1991, 1986, 1985, 1982, 1980, 1978, 1975, 1970, 1968, 1966, 1965, 1964, 1963, 1962, 1960, 1957, 1955, 1950, 1946, 1945, 1942, 1940, 1936, 1935, 1931, 1930, 1926, 1925, 1922
2353 PRUNERIDGE AVE	2020, 2017, 2014, 2010, 2006, 2005, 2001, 2000, 1996, 1995, 1992, 1991, 1985, 1982, 1980, 1978, 1975, 1974, 1970, 1968, 1966, 1965, 1964, 1963, 1962, 1960, 1957, 1955, 1950, 1946, 1945, 1942, 1940, 1936, 1935, 1931, 1930, 1926, 1925, 1922
2353 PRUNERIDGE AVE	2020, 2017, 2014, 2010, 2006, 2005, 2001, 2000, 1996, 1995, 1992, 1986, 1985, 1982, 1980, 1978, 1975, 1974, 1970, 1968, 1966, 1965, 1964, 1963, 1962, 1960, 1957, 1955, 1950, 1946, 1945, 1942, 1940, 1936, 1935, 1931, 1930, 1926, 1925, 1922
2353 PRUNERIDGE AVE	2020, 2017, 2014, 2010, 2006, 2001, 2000, 1996, 1995, 1992, 1991, 1986, 1985, 1982, 1980, 1978, 1975, 1974, 1970, 1968, 1966, 1965, 1964, 1963, 1962, 1960, 1957, 1955, 1950, 1946, 1945, 1942, 1940, 1936, 1935, 1931, 1930, 1926, 1925, 1922
2353 PRUNERIDGE AVE	2020, 2017, 2014, 2006, 2005, 2001, 2000, 1996, 1995, 1992, 1991, 1986, 1985, 1982, 1980, 1978, 1975, 1974, 1970, 1968, 1966, 1965, 1964, 1963, 1962, 1960, 1957, 1955, 1950, 1946, 1945, 1942, 1940, 1936, 1935, 1931, 1930, 1926, 1925, 1922
2353 PRUNERIDGE AVE	2020, 2017, 2014, 2010, 2006, 2005, 2000, 1996, 1995, 1992, 1991, 1986, 1985, 1982, 1980, 1978, 1975, 1974, 1970, 1968, 1966, 1965, 1964, 1963, 1962, 1960, 1957, 1955, 1950, 1946, 1945, 1942, 1940, 1936, 1935, 1931, 1930, 1926, 1925, 1922

FINDINGS

Address Researched	Address Not Identified in Research Source
2353 PRUNERIDGE AVE	2020, 2017, 2010, 2006, 2005, 2001, 2000, 1996, 1995, 1992, 1991, 1986, 1985, 1982, 1980, 1978, 1975, 1974, 1970, 1968, 1966, 1965, 1964, 1963, 1962, 1960, 1957, 1955, 1950, 1946, 1945, 1942, 1940, 1936, 1935, 1931, 1930, 1926, 1925, 1922
2353 PRUNERIDGE AVE	2020, 2014, 2010, 2006, 2005, 2001, 2000, 1996, 1995, 1992, 1991, 1986, 1985, 1982, 1980, 1978, 1975, 1974, 1970, 1968, 1966, 1965, 1964, 1963, 1962, 1960, 1957, 1955, 1950, 1946, 1945, 1942, 1940, 1936, 1935, 1931, 1930, 1926, 1925, 1922
2353 PRUNERIDGE AVE	2017, 2014, 2010, 2006, 2005, 2001, 2000, 1996, 1995, 1992, 1991, 1986, 1985, 1982, 1980, 1978, 1975, 1974, 1970, 1968, 1966, 1965, 1964, 1963, 1962, 1960, 1957, 1955, 1950, 1946, 1945, 1942, 1940, 1936, 1935, 1931, 1930, 1926, 1925, 1922
2354 PRUNERIDGE AVE	2017, 2014, 2010, 2006, 2005, 2001, 2000, 1996, 1995, 1992, 1991, 1986, 1985, 1982, 1980, 1978, 1975, 1974, 1970, 1968, 1966, 1965, 1964, 1963, 1962, 1960, 1957, 1955, 1950, 1946, 1945, 1942, 1940, 1936, 1935, 1931, 1930, 1926, 1925, 1922
2354 PRUNERIDGE AVE	2020, 2014, 2010, 2006, 2005, 2001, 2000, 1996, 1995, 1992, 1991, 1986, 1985, 1982, 1980, 1978, 1975, 1974, 1970, 1968, 1966, 1965, 1964, 1963, 1962, 1960, 1957, 1955, 1950, 1946, 1945, 1942, 1940, 1936, 1935, 1931, 1930, 1926, 1925, 1922
2354 PRUNERIDGE AVE	2020, 2017, 2010, 2006, 2005, 2001, 2000, 1996, 1995, 1992, 1991, 1986, 1985, 1982, 1980, 1978, 1975, 1974, 1970, 1968, 1966, 1965, 1964, 1963, 1962, 1960, 1957, 1955, 1950, 1946, 1945, 1942, 1940, 1936, 1935, 1931, 1930, 1926, 1925, 1922
2354 PRUNERIDGE AVE	2020, 2017, 2014, 2010, 2006, 2005, 2000, 1996, 1995, 1992, 1991, 1986, 1985, 1982, 1980, 1978, 1975, 1974, 1970, 1968, 1966, 1965, 1964, 1963, 1962, 1960, 1957, 1955, 1950, 1946, 1945, 1942, 1940, 1936, 1935, 1931, 1930, 1926, 1925, 1922
2354 PRUNERIDGE AVE	2020, 2017, 2014, 2006, 2005, 2001, 2000, 1996, 1995, 1992, 1991, 1986, 1985, 1982, 1980, 1978, 1975, 1974, 1970, 1968, 1966, 1965, 1964, 1963, 1962, 1960, 1957, 1955, 1950, 1946, 1945, 1942, 1940, 1936, 1935, 1931, 1930, 1926, 1925, 1922
2354 PRUNERIDGE AVE	2020, 2017, 2014, 2010, 2006, 2001, 2000, 1996, 1995, 1992, 1991, 1986, 1985, 1982, 1980, 1978, 1975, 1974, 1970, 1968, 1966, 1965, 1964, 1963, 1962, 1960, 1957, 1955, 1950, 1946, 1945, 1942, 1940, 1936, 1935, 1931, 1930, 1926, 1925, 1922
2354 PRUNERIDGE AVE	2020, 2017, 2014, 2010, 2006, 2005, 2001, 2000, 1996, 1995, 1992, 1986, 1985, 1982, 1980, 1978, 1975, 1974, 1970, 1968, 1966, 1965, 1964, 1963, 1962, 1960, 1957, 1955, 1950, 1946, 1945, 1942, 1940, 1936, 1935, 1931, 1930, 1926, 1925, 1922
2354 PRUNERIDGE AVE	2020, 2017, 2014, 2010, 2006, 2005, 2001, 2000, 1996, 1995, 1992, 1991, 1985, 1982, 1980, 1978, 1975, 1974, 1970, 1968, 1966, 1965, 1964, 1963, 1962, 1960, 1957, 1955, 1950, 1946, 1945, 1942, 1940, 1936, 1935, 1931, 1930, 1926, 1925, 1922
2354 PRUNERIDGE AVE	2020, 2017, 2014, 2010, 2006, 2005, 2001, 2000, 1996, 1995, 1992, 1991, 1986, 1985, 1982, 1980, 1978, 1974, 1970, 1968, 1966, 1965, 1964, 1963, 1962, 1960, 1957, 1955, 1950, 1946, 1945, 1942, 1940, 1936, 1935, 1931, 1930, 1926, 1925, 1922
2354 PRUNERIDGE AVE	2020, 2017, 2014, 2010, 2006, 2005, 2001, 2000, 1996, 1995, 1992, 1991, 1986, 1982, 1980, 1978, 1975, 1974, 1970, 1968, 1966, 1965, 1964, 1963, 1962, 1960, 1957, 1955, 1950, 1946, 1945, 1942, 1940, 1936, 1935, 1931, 1930, 1926, 1925, 1922

FINDINGS

Address Researched	Address Not Identified in Research Source
2354 PRUNERIDGE AVE	2020, 2017, 2014, 2010, 2006, 2005, 2001, 2000, 1996, 1995, 1992, 1991, 1986, 1985, 1982, 1978, 1975, 1974, 1970, 1968, 1966, 1965, 1964, 1963, 1962, 1960, 1957, 1955, 1950, 1946, 1945, 1942, 1940, 1936, 1935, 1931, 1930, 1926, 1925, 1922
2354 PRUNERIDGE AVE	2020, 2017, 2014, 2010, 2006, 2005, 2001, 2000, 1995, 1992, 1991, 1986, 1985, 1982, 1980, 1978, 1975, 1974, 1970, 1968, 1966, 1965, 1964, 1963, 1962, 1960, 1957, 1955, 1950, 1946, 1945, 1942, 1940, 1936, 1935, 1931, 1930, 1926, 1925, 1922
2354 PRUNERIDGE AVE	2020, 2017, 2014, 2010, 2006, 2005, 2001, 1996, 1995, 1992, 1991, 1986, 1985, 1982, 1980, 1978, 1975, 1974, 1970, 1968, 1966, 1965, 1964, 1963, 1962, 1960, 1957, 1955, 1950, 1946, 1945, 1942, 1940, 1936, 1935, 1931, 1930, 1926, 1925, 1922
2354 PRUNERIDGE AVE	2020, 2017, 2014, 2010, 2006, 2005, 2001, 2000, 1996, 1995, 1991, 1986, 1985, 1982, 1980, 1978, 1975, 1974, 1970, 1968, 1966, 1965, 1964, 1963, 1962, 1960, 1957, 1955, 1950, 1946, 1945, 1942, 1940, 1936, 1935, 1931, 1930, 1926, 1925, 1922
2354 PRUNERIDGE AVE	2020, 2017, 2014, 2010, 2006, 2005, 2001, 2000, 1996, 1992, 1991, 1986, 1985, 1982, 1980, 1978, 1975, 1974, 1970, 1968, 1966, 1965, 1964, 1963, 1962, 1960, 1957, 1955, 1950, 1946, 1945, 1942, 1940, 1936, 1935, 1931, 1930, 1926, 1925, 1922
2354 PRUNERIDGE AVE	2020, 2017, 2014, 2010, 2006, 2005, 2001, 2000, 1996, 1995, 1992, 1991, 1986, 1985, 1982, 1980, 1978, 1975, 1970, 1968, 1966, 1965, 1964, 1963, 1962, 1960, 1957, 1955, 1950, 1946, 1945, 1942, 1940, 1936, 1935, 1931, 1930, 1926, 1925, 1922
2354 PRUNERIDGE AVE	2020, 2017, 2014, 2010, 2006, 2005, 2001, 2000, 1996, 1995, 1992, 1991, 1986, 1985, 1982, 1980, 1978, 1975, 1974, 1970, 1968, 1966, 1965, 1964, 1962, 1960, 1957, 1955, 1950, 1946, 1945, 1942, 1940, 1936, 1935, 1931, 1930, 1926, 1925, 1922
2354 PRUNERIDGE AVE	2020, 2017, 2014, 2010, 2006, 2005, 2001, 2000, 1996, 1995, 1992, 1991, 1986, 1985, 1982, 1980, 1978, 1975, 1974, 1968, 1966, 1965, 1964, 1963, 1962, 1960, 1957, 1955, 1950, 1946, 1945, 1942, 1940, 1936, 1935, 1931, 1930, 1926, 1925, 1922
2354 PRUNERIDGE AVE	2020, 2017, 2014, 2010, 2006, 2005, 2001, 2000, 1996, 1995, 1992, 1991, 1986, 1985, 1982, 1980, 1978, 1975, 1974, 1970, 1968, 1966, 1965, 1964, 1963, 1962, 1957, 1955, 1950, 1946, 1945, 1942, 1940, 1936, 1935, 1931, 1930, 1926, 1925, 1922
2355 PRUNERIDGE AVE	2020, 2017, 2014, 2010, 2006, 2005, 2001, 2000, 1996, 1995, 1992, 1991, 1986, 1985, 1982, 1980, 1978, 1975, 1974, 1970, 1968, 1966, 1965, 1964, 1963, 1962, 1960, 1955, 1950, 1946, 1945, 1942, 1940, 1936, 1935, 1931, 1930, 1926, 1925, 1922
2358 PRUNERIDGE AVE	2020, 2017, 2014, 2010, 2006, 2005, 2001, 2000, 1996, 1995, 1992, 1991, 1986, 1985, 1982, 1980, 1978, 1975, 1974, 1968, 1966, 1965, 1964, 1963, 1962, 1960, 1957, 1955, 1950, 1946, 1945, 1942, 1940, 1936, 1935, 1931, 1930, 1926, 1925, 1922
2358 PRUNERIDGE AVE	2020, 2017, 2014, 2010, 2006, 2005, 2001, 2000, 1996, 1995, 1992, 1991, 1986, 1985, 1982, 1980, 1978, 1975, 1970, 1968, 1966, 1965, 1964, 1963, 1962, 1960, 1957, 1955, 1950, 1946, 1945, 1942, 1940, 1936, 1935, 1931, 1930, 1926, 1925, 1922
2358 PRUNERIDGE AVE	2020, 2017, 2014, 2010, 2006, 2001, 2000, 1996, 1995, 1992, 1991, 1986, 1985, 1982, 1980, 1978, 1975, 1974, 1970, 1968, 1966, 1965, 1964, 1963, 1962, 1960, 1957, 1955, 1950, 1946, 1945, 1942, 1940, 1936, 1935, 1931, 1930, 1926, 1925, 1922

FINDINGS

Address Researched	Address Not Identified in Research Source
2358 PRUNERIDGE AVE	2020, 2014, 2010, 2006, 2005, 2001, 2000, 1996, 1995, 1992, 1991, 1986, 1985, 1982, 1980, 1978, 1975, 1974, 1970, 1968, 1966, 1965, 1964, 1963, 1962, 1960, 1957, 1955, 1950, 1946, 1945, 1942, 1940, 1936, 1935, 1931, 1930, 1926, 1925, 1922
2358 PRUNERIDGE AVE	2017, 2014, 2010, 2006, 2005, 2001, 2000, 1996, 1995, 1992, 1991, 1986, 1985, 1982, 1980, 1978, 1975, 1974, 1970, 1968, 1966, 1965, 1964, 1963, 1962, 1960, 1957, 1955, 1950, 1946, 1945, 1942, 1940, 1936, 1935, 1931, 1930, 1926, 1925, 1922
2359 PRUNERIDGE AVE	2020, 2017, 2014, 2010, 2006, 2005, 2001, 2000, 1996, 1995, 1992, 1991, 1986, 1985, 1982, 1980, 1978, 1975, 1974, 1970, 1968, 1966, 1965, 1964, 1963, 1962, 1960, 1955, 1950, 1946, 1945, 1942, 1940, 1936, 1935, 1931, 1930, 1926, 1925, 1922
2360 PRUNERIDGE AVE	2020, 2017, 2014, 2010, 2006, 2005, 2001, 2000, 1996, 1995, 1992, 1991, 1986, 1985, 1982, 1980, 1978, 1975, 1970, 1968, 1966, 1965, 1964, 1963, 1962, 1960, 1957, 1955, 1950, 1946, 1945, 1942, 1940, 1936, 1935, 1931, 1930, 1926, 1925, 1922
2360 PRUNERIDGE AVE	2020, 2017, 2014, 2010, 2006, 2005, 2001, 2000, 1996, 1995, 1992, 1991, 1986, 1985, 1982, 1980, 1978, 1975, 1974, 1968, 1966, 1965, 1964, 1963, 1962, 1960, 1957, 1955, 1950, 1946, 1945, 1942, 1940, 1936, 1935, 1931, 1930, 1926, 1925, 1922
2360 PRUNERIDGE AVE	2020, 2017, 2014, 2010, 2006, 2005, 2001, 2000, 1996, 1995, 1992, 1991, 1986, 1985, 1982, 1980, 1978, 1975, 1974, 1970, 1968, 1966, 1965, 1964, 1962, 1960, 1957, 1955, 1950, 1946, 1945, 1942, 1940, 1936, 1935, 1931, 1930, 1926, 1925, 1922
2360 PRUNERIDGE AVE	2017, 2014, 2010, 2006, 2005, 2001, 2000, 1996, 1995, 1992, 1991, 1986, 1985, 1982, 1980, 1978, 1975, 1974, 1970, 1968, 1966, 1965, 1964, 1963, 1962, 1960, 1957, 1955, 1950, 1946, 1945, 1942, 1940, 1936, 1935, 1931, 1930, 1926, 1925, 1922
2360 PRUNERIDGE AVE	2020, 2014, 2010, 2006, 2005, 2001, 2000, 1996, 1995, 1992, 1991, 1986, 1985, 1982, 1980, 1978, 1975, 1974, 1970, 1968, 1966, 1965, 1964, 1963, 1962, 1960, 1957, 1955, 1950, 1946, 1945, 1942, 1940, 1936, 1935, 1931, 1930, 1926, 1925, 1922
2360 PRUNERIDGE AVE	2020, 2017, 2010, 2006, 2005, 2001, 2000, 1996, 1995, 1992, 1991, 1986, 1985, 1982, 1980, 1978, 1975, 1974, 1970, 1968, 1966, 1965, 1964, 1963, 1962, 1960, 1957, 1955, 1950, 1946, 1945, 1942, 1940, 1936, 1935, 1931, 1930, 1926, 1925, 1922
2360 PRUNERIDGE AVE	2020, 2017, 2014, 2010, 2006, 2001, 2000, 1996, 1995, 1992, 1991, 1986, 1985, 1982, 1980, 1978, 1975, 1974, 1970, 1968, 1966, 1965, 1964, 1963, 1962, 1960, 1957, 1955, 1950, 1946, 1945, 1942, 1940, 1936, 1935, 1931, 1930, 1926, 1925, 1922
2360 PRUNERIDGE AVE	2020, 2017, 2014, 2006, 2005, 2001, 2000, 1996, 1995, 1992, 1991, 1986, 1985, 1982, 1980, 1978, 1975, 1974, 1970, 1968, 1966, 1965, 1964, 1963, 1962, 1960, 1957, 1955, 1950, 1946, 1945, 1942, 1940, 1936, 1935, 1931, 1930, 1926, 1925, 1922
2360 PRUNERIDGE AVE	2020, 2017, 2014, 2010, 2006, 2005, 2000, 1996, 1995, 1992, 1991, 1986, 1985, 1982, 1980, 1978, 1975, 1974, 1970, 1968, 1966, 1965, 1964, 1963, 1962, 1960, 1957, 1955, 1950, 1946, 1945, 1942, 1940, 1936, 1935, 1931, 1930, 1926, 1925, 1922
2360 PRUNERIDGE AVE	2020, 2017, 2014, 2010, 2006, 2005, 2001, 2000, 1996, 1995, 1991, 1986, 1985, 1982, 1980, 1978, 1975, 1974, 1970, 1968, 1966, 1965, 1964, 1963, 1962, 1960, 1957, 1955, 1950, 1946, 1945, 1942, 1940, 1936, 1935, 1931, 1930, 1926, 1925, 1922

FINDINGS

Address Researched	Address Not Identified in Research Source
2360 PRUNERIDGE AVE	2020, 2017, 2014, 2010, 2006, 2005, 2001, 1996, 1995, 1992, 1991, 1986, 1985, 1982, 1980, 1978, 1975, 1974, 1970, 1968, 1966, 1965, 1964, 1963, 1962, 1960, 1957, 1955, 1950, 1946, 1945, 1942, 1940, 1936, 1935, 1931, 1930, 1926, 1925, 1922
2360 PRUNERIDGE AVE	2020, 2017, 2014, 2010, 2006, 2005, 2001, 2000, 1995, 1992, 1991, 1986, 1985, 1982, 1980, 1978, 1975, 1974, 1970, 1968, 1966, 1965, 1964, 1963, 1962, 1960, 1957, 1955, 1950, 1946, 1945, 1942, 1940, 1936, 1935, 1931, 1930, 1926, 1925, 1922
2360 PRUNERIDGE AVE	2020, 2017, 2014, 2010, 2006, 2005, 2001, 2000, 1996, 1995, 1992, 1991, 1986, 1985, 1982, 1978, 1975, 1974, 1970, 1968, 1966, 1965, 1964, 1963, 1962, 1960, 1957, 1955, 1950, 1946, 1945, 1942, 1940, 1936, 1935, 1931, 1930, 1926, 1925, 1922
2360 PRUNERIDGE AVE	2020, 2017, 2014, 2010, 2006, 2005, 2001, 2000, 1996, 1995, 1992, 1991, 1986, 1982, 1980, 1978, 1975, 1974, 1970, 1968, 1966, 1965, 1964, 1963, 1962, 1960, 1957, 1955, 1950, 1946, 1945, 1942, 1940, 1936, 1935, 1931, 1930, 1926, 1925, 1922
2360 PRUNERIDGE AVE	2020, 2017, 2014, 2010, 2006, 2005, 2001, 2000, 1996, 1995, 1992, 1991, 1986, 1985, 1982, 1980, 1978, 1974, 1970, 1968, 1966, 1965, 1964, 1963, 1962, 1960, 1957, 1955, 1950, 1946, 1945, 1942, 1940, 1936, 1935, 1931, 1930, 1926, 1925, 1922
2360 PRUNERIDGE AVE	2020, 2017, 2014, 2010, 2006, 2005, 2001, 2000, 1996, 1995, 1992, 1991, 1985, 1982, 1980, 1978, 1975, 1974, 1970, 1968, 1966, 1965, 1964, 1963, 1962, 1960, 1957, 1955, 1950, 1946, 1945, 1942, 1940, 1936, 1935, 1931, 1930, 1926, 1925, 1922
2360 PRUNERIDGE AVE	2020, 2017, 2014, 2010, 2006, 2005, 2001, 2000, 1996, 1995, 1992, 1986, 1985, 1982, 1980, 1978, 1975, 1974, 1970, 1968, 1966, 1965, 1964, 1963, 1962, 1960, 1957, 1955, 1950, 1946, 1945, 1942, 1940, 1936, 1935, 1931, 1930, 1926, 1925, 1922
2362 PRUNERIDGE AVE	2020, 2017, 2014, 2010, 2006, 2005, 2001, 2000, 1996, 1995, 1992, 1986, 1985, 1982, 1980, 1978, 1975, 1974, 1970, 1968, 1966, 1965, 1964, 1963, 1962, 1960, 1957, 1955, 1950, 1946, 1945, 1942, 1940, 1936, 1935, 1931, 1930, 1926, 1925, 1922
2362 PRUNERIDGE AVE	2020, 2017, 2014, 2010, 2006, 2005, 2001, 2000, 1996, 1995, 1992, 1991, 1986, 1985, 1982, 1978, 1975, 1974, 1970, 1968, 1966, 1965, 1964, 1963, 1962, 1960, 1957, 1955, 1950, 1946, 1945, 1942, 1940, 1936, 1935, 1931, 1930, 1926, 1925, 1922
2362 PRUNERIDGE AVE	2020, 2017, 2014, 2010, 2006, 2005, 2001, 2000, 1995, 1992, 1991, 1986, 1985, 1982, 1980, 1978, 1975, 1974, 1970, 1968, 1966, 1965, 1964, 1963, 1962, 1960, 1957, 1955, 1950, 1946, 1945, 1942, 1940, 1936, 1935, 1931, 1930, 1926, 1925, 1922
2362 PRUNERIDGE AVE	2020, 2017, 2014, 2010, 2006, 2005, 2001, 1996, 1995, 1992, 1991, 1986, 1985, 1982, 1980, 1978, 1975, 1974, 1970, 1968, 1966, 1965, 1964, 1963, 1962, 1960, 1957, 1955, 1950, 1946, 1945, 1942, 1940, 1936, 1935, 1931, 1930, 1926, 1925, 1922
2362 PRUNERIDGE AVE	2020, 2017, 2014, 2010, 2006, 2005, 2001, 2000, 1996, 1995, 1991, 1986, 1985, 1982, 1980, 1978, 1975, 1974, 1970, 1968, 1966, 1965, 1964, 1963, 1962, 1960, 1957, 1955, 1950, 1946, 1945, 1942, 1940, 1936, 1935, 1931, 1930, 1926, 1925, 1922
2362 PRUNERIDGE AVE	2020, 2017, 2014, 2010, 2006, 2005, 2001, 2000, 1996, 1992, 1991, 1986, 1985, 1982, 1980, 1978, 1975, 1974, 1970, 1968, 1966, 1965, 1964, 1963, 1962, 1960, 1957, 1955, 1950, 1946, 1945, 1942, 1940, 1936, 1935, 1931, 1930, 1926, 1925, 1922

FINDINGS

Address Researched	Address Not Identified in Research Source
2362 PRUNERIDGE AVE	2020, 2017, 2014, 2010, 2006, 2005, 2000, 1996, 1995, 1992, 1991, 1986, 1985, 1982, 1980, 1978, 1975, 1974, 1970, 1968, 1966, 1965, 1964, 1963, 1962, 1960, 1957, 1955, 1950, 1946, 1945, 1942, 1940, 1936, 1935, 1931, 1930, 1926, 1925, 1922
2362 PRUNERIDGE AVE	2020, 2017, 2014, 2006, 2005, 2001, 2000, 1996, 1995, 1992, 1991, 1986, 1985, 1982, 1980, 1978, 1975, 1974, 1970, 1968, 1966, 1965, 1964, 1963, 1962, 1960, 1957, 1955, 1950, 1946, 1945, 1942, 1940, 1936, 1935, 1931, 1930, 1926, 1925, 1922
2362 PRUNERIDGE AVE	2020, 2017, 2010, 2006, 2005, 2001, 2000, 1996, 1995, 1992, 1991, 1986, 1985, 1982, 1980, 1978, 1975, 1974, 1970, 1968, 1966, 1965, 1964, 1963, 1962, 1960, 1957, 1955, 1950, 1946, 1945, 1942, 1940, 1936, 1935, 1931, 1930, 1926, 1925, 1922
2362 PRUNERIDGE AVE	2020, 2014, 2010, 2006, 2005, 2001, 2000, 1996, 1995, 1992, 1991, 1986, 1985, 1982, 1980, 1978, 1975, 1974, 1970, 1968, 1966, 1965, 1964, 1963, 1962, 1960, 1957, 1955, 1950, 1946, 1945, 1942, 1940, 1936, 1935, 1931, 1930, 1926, 1925, 1922
2362 PRUNERIDGE AVE	2020, 2017, 2014, 2010, 2006, 2005, 2001, 2000, 1996, 1995, 1992, 1991, 1986, 1985, 1982, 1980, 1978, 1975, 1974, 1970, 1968, 1966, 1965, 1964, 1962, 1960, 1957, 1955, 1950, 1946, 1945, 1942, 1940, 1936, 1935, 1931, 1930, 1926, 1925, 1922
2362 PRUNERIDGE AVE	2020, 2017, 2014, 2010, 2006, 2005, 2001, 2000, 1996, 1995, 1992, 1991, 1986, 1985, 1982, 1980, 1978, 1975, 1974, 1968, 1966, 1965, 1964, 1963, 1962, 1960, 1957, 1955, 1950, 1946, 1945, 1942, 1940, 1936, 1935, 1931, 1930, 1926, 1925, 1922
2362 PRUNERIDGE AVE	2020, 2017, 2014, 2010, 2006, 2005, 2001, 2000, 1996, 1995, 1992, 1991, 1986, 1985, 1982, 1980, 1978, 1975, 1970, 1968, 1966, 1965, 1964, 1963, 1962, 1960, 1957, 1955, 1950, 1946, 1945, 1942, 1940, 1936, 1935, 1931, 1930, 1926, 1925, 1922
2363 PRANERIDSEE AVE	2020, 2017, 2014, 2010, 2006, 2005, 2001, 2000, 1996, 1995, 1992, 1991, 1986, 1985, 1982, 1978, 1975, 1974, 1970, 1968, 1966, 1965, 1964, 1963, 1962, 1960, 1957, 1955, 1950, 1946, 1945, 1942, 1940, 1936, 1935, 1931, 1930, 1926, 1925, 1922
2363 PRUNERIDGE AVE	2020, 2017, 2014, 2010, 2006, 2005, 2001, 2000, 1996, 1995, 1992, 1991, 1986, 1985, 1982, 1980, 1978, 1975, 1970, 1968, 1966, 1965, 1964, 1963, 1962, 1960, 1957, 1955, 1950, 1946, 1945, 1942, 1940, 1936, 1935, 1931, 1930, 1926, 1925, 1922
2363 PRUNERIDGE AVE	2020, 2017, 2014, 2010, 2006, 2005, 2001, 2000, 1996, 1995, 1992, 1991, 1986, 1985, 1982, 1980, 1978, 1975, 1974, 1968, 1966, 1965, 1964, 1963, 1962, 1960, 1957, 1955, 1950, 1946, 1945, 1942, 1940, 1936, 1935, 1931, 1930, 1926, 1925, 1922
2363 PRUNERIDGE AVE	2020, 2017, 2014, 2010, 2006, 2005, 2001, 2000, 1996, 1995, 1992, 1991, 1986, 1985, 1982, 1980, 1978, 1975, 1974, 1970, 1968, 1966, 1965, 1964, 1962, 1960, 1957, 1955, 1950, 1946, 1945, 1942, 1940, 1936, 1935, 1931, 1930, 1926, 1925, 1922
2363 PRUNERIDGE AVE	2020, 2014, 2010, 2006, 2005, 2001, 2000, 1996, 1995, 1992, 1991, 1986, 1985, 1982, 1980, 1978, 1975, 1974, 1970, 1968, 1966, 1965, 1964, 1963, 1962, 1960, 1957, 1955, 1950, 1946, 1945, 1942, 1940, 1936, 1935, 1931, 1930, 1926, 1925, 1922
2363 PRUNERIDGE AVE	2020, 2017, 2010, 2006, 2005, 2001, 2000, 1996, 1995, 1992, 1991, 1986, 1985, 1982, 1980, 1978, 1975, 1974, 1970, 1968, 1966, 1965, 1964, 1963, 1962, 1960, 1957, 1955, 1950, 1946, 1945, 1942, 1940, 1936, 1935, 1931, 1930, 1926, 1925, 1922

FINDINGS

Address Researched	Address Not Identified in Research Source
2363 PRUNERIDGE AVE	2017, 2014, 2010, 2006, 2005, 2001, 2000, 1996, 1995, 1992, 1991, 1986, 1985, 1982, 1980, 1978, 1975, 1974, 1970, 1968, 1966, 1965, 1964, 1963, 1962, 1960, 1957, 1955, 1950, 1946, 1945, 1942, 1940, 1936, 1935, 1931, 1930, 1926, 1925, 1922
2363 PRUNERIDGE AVE	2020, 2017, 2014, 2006, 2005, 2001, 2000, 1996, 1995, 1992, 1991, 1986, 1985, 1982, 1980, 1978, 1975, 1974, 1970, 1968, 1966, 1965, 1964, 1963, 1962, 1960, 1957, 1955, 1950, 1946, 1945, 1942, 1940, 1936, 1935, 1931, 1930, 1926, 1925, 1922
2363 PRUNERIDGE AVE	2020, 2017, 2014, 2010, 2006, 2001, 2000, 1996, 1995, 1992, 1991, 1986, 1985, 1982, 1980, 1978, 1975, 1974, 1970, 1968, 1966, 1965, 1964, 1963, 1962, 1960, 1957, 1955, 1950, 1946, 1945, 1942, 1940, 1936, 1935, 1931, 1930, 1926, 1925, 1922
2363 PRUNERIDGE AVE	2020, 2017, 2014, 2010, 2006, 2005, 2000, 1996, 1995, 1992, 1991, 1986, 1985, 1982, 1980, 1978, 1975, 1974, 1970, 1968, 1966, 1965, 1964, 1963, 1962, 1960, 1957, 1955, 1950, 1946, 1945, 1942, 1940, 1936, 1935, 1931, 1930, 1926, 1925, 1922
2363 PRUNERIDGE AVE	2020, 2017, 2014, 2010, 2006, 2005, 2001, 2000, 1996, 1992, 1991, 1986, 1985, 1982, 1980, 1978, 1975, 1974, 1970, 1968, 1966, 1965, 1964, 1963, 1962, 1960, 1957, 1955, 1950, 1946, 1945, 1942, 1940, 1936, 1935, 1931, 1930, 1926, 1925, 1922
2363 PRUNERIDGE AVE	2020, 2017, 2014, 2010, 2006, 2005, 2001, 2000, 1996, 1995, 1991, 1986, 1985, 1982, 1980, 1978, 1975, 1974, 1970, 1968, 1966, 1965, 1964, 1963, 1962, 1960, 1957, 1955, 1950, 1946, 1945, 1942, 1940, 1936, 1935, 1931, 1930, 1926, 1925, 1922
2363 PRUNERIDGE AVE	2020, 2017, 2014, 2010, 2006, 2005, 2001, 1996, 1995, 1992, 1991, 1986, 1985, 1982, 1980, 1978, 1975, 1974, 1970, 1968, 1966, 1965, 1964, 1963, 1962, 1960, 1957, 1955, 1950, 1946, 1945, 1942, 1940, 1936, 1935, 1931, 1930, 1926, 1925, 1922
2363 PRUNERIDGE AVE	2020, 2017, 2014, 2010, 2006, 2005, 2001, 2000, 1995, 1992, 1991, 1986, 1985, 1982, 1980, 1978, 1975, 1974, 1970, 1968, 1966, 1965, 1964, 1963, 1962, 1960, 1957, 1955, 1950, 1946, 1945, 1942, 1940, 1936, 1935, 1931, 1930, 1926, 1925, 1922
2363 PRUNERIDGE AVE	2020, 2017, 2014, 2010, 2006, 2005, 2001, 2000, 1996, 1995, 1992, 1991, 1986, 1985, 1982, 1978, 1975, 1974, 1970, 1968, 1966, 1965, 1964, 1963, 1962, 1960, 1957, 1955, 1950, 1946, 1945, 1942, 1940, 1936, 1935, 1931, 1930, 1926, 1925, 1922
2363 PRUNERIDGE AVE	2020, 2017, 2014, 2010, 2006, 2005, 2001, 2000, 1996, 1995, 1992, 1991, 1986, 1982, 1980, 1978, 1975, 1974, 1970, 1968, 1966, 1965, 1964, 1963, 1962, 1960, 1957, 1955, 1950, 1946, 1945, 1942, 1940, 1936, 1935, 1931, 1930, 1926, 1925, 1922
2363 PRUNERIDGE AVE	2020, 2017, 2014, 2010, 2006, 2005, 2001, 2000, 1996, 1995, 1992, 1991, 1986, 1985, 1982, 1980, 1978, 1974, 1970, 1968, 1966, 1965, 1964, 1963, 1962, 1960, 1957, 1955, 1950, 1946, 1945, 1942, 1940, 1936, 1935, 1931, 1930, 1926, 1925, 1922
2363 PRUNERIDGE AVE	2020, 2017, 2014, 2010, 2006, 2005, 2001, 2000, 1996, 1995, 1992, 1986, 1985, 1982, 1980, 1978, 1975, 1974, 1970, 1968, 1966, 1965, 1964, 1963, 1962, 1960, 1957, 1955, 1950, 1946, 1945, 1942, 1940, 1936, 1935, 1931, 1930, 1926, 1925, 1922
2363 PRUNERIDGE AVE	2020, 2017, 2014, 2010, 2006, 2005, 2001, 2000, 1996, 1995, 1992, 1991, 1985, 1982, 1980, 1978, 1975, 1974, 1970, 1968, 1966, 1965, 1964, 1963, 1962, 1960, 1957, 1955, 1950, 1946, 1945, 1942, 1940, 1936, 1935, 1931, 1930, 1926, 1925, 1922

FINDINGS

Address Researched	Address Not Identified in Research Source
2364 PRUNERIDGE AVE	2020, 2017, 2014, 2010, 2006, 2005, 2001, 2000, 1996, 1995, 1992, 1991, 1985, 1982, 1980, 1978, 1975, 1974, 1970, 1968, 1966, 1965, 1964, 1963, 1962, 1960, 1957, 1955, 1950, 1946, 1945, 1942, 1940, 1936, 1935, 1931, 1930, 1926, 1925, 1922
2364 PRUNERIDGE AVE	2020, 2017, 2014, 2010, 2006, 2005, 2001, 2000, 1996, 1995, 1992, 1986, 1985, 1982, 1980, 1978, 1975, 1974, 1970, 1968, 1966, 1965, 1964, 1963, 1962, 1960, 1957, 1955, 1950, 1946, 1945, 1942, 1940, 1936, 1935, 1931, 1930, 1926, 1925, 1922
2364 PRUNERIDGE AVE	2020, 2017, 2014, 2010, 2006, 2005, 2001, 2000, 1996, 1995, 1992, 1991, 1986, 1982, 1980, 1978, 1975, 1974, 1970, 1968, 1966, 1965, 1964, 1963, 1962, 1960, 1957, 1955, 1950, 1946, 1945, 1942, 1940, 1936, 1935, 1931, 1930, 1926, 1925, 1922
2364 PRUNERIDGE AVE	2020, 2017, 2014, 2010, 2006, 2005, 2001, 2000, 1996, 1995, 1992, 1991, 1986, 1985, 1982, 1978, 1975, 1974, 1970, 1968, 1966, 1965, 1964, 1963, 1962, 1960, 1957, 1955, 1950, 1946, 1945, 1942, 1940, 1936, 1935, 1931, 1930, 1926, 1925, 1922
2364 PRUNERIDGE AVE	2020, 2017, 2014, 2010, 2006, 2005, 2001, 2000, 1995, 1992, 1991, 1986, 1985, 1982, 1980, 1978, 1975, 1974, 1970, 1968, 1966, 1965, 1964, 1963, 1962, 1960, 1957, 1955, 1950, 1946, 1945, 1942, 1940, 1936, 1935, 1931, 1930, 1926, 1925, 1922
2364 PRUNERIDGE AVE	2020, 2017, 2014, 2010, 2006, 2005, 2001, 1996, 1995, 1992, 1991, 1986, 1985, 1982, 1980, 1978, 1975, 1974, 1970, 1968, 1966, 1965, 1964, 1963, 1962, 1960, 1957, 1955, 1950, 1946, 1945, 1942, 1940, 1936, 1935, 1931, 1930, 1926, 1925, 1922
2364 PRUNERIDGE AVE	2020, 2017, 2014, 2010, 2006, 2005, 2001, 2000, 1996, 1995, 1991, 1986, 1985, 1982, 1980, 1978, 1975, 1974, 1970, 1968, 1966, 1965, 1964, 1963, 1962, 1960, 1957, 1955, 1950, 1946, 1945, 1942, 1940, 1936, 1935, 1931, 1930, 1926, 1925, 1922
2364 PRUNERIDGE AVE	2020, 2017, 2014, 2010, 2006, 2005, 2001, 2000, 1996, 1992, 1991, 1986, 1985, 1982, 1980, 1978, 1975, 1974, 1970, 1968, 1966, 1965, 1964, 1963, 1962, 1960, 1957, 1955, 1950, 1946, 1945, 1942, 1940, 1936, 1935, 1931, 1930, 1926, 1925, 1922
2364 PRUNERIDGE AVE	2020, 2017, 2014, 2010, 2006, 2005, 2000, 1996, 1995, 1992, 1991, 1986, 1985, 1982, 1980, 1978, 1975, 1974, 1970, 1968, 1966, 1965, 1964, 1963, 1962, 1960, 1957, 1955, 1950, 1946, 1945, 1942, 1940, 1936, 1935, 1931, 1930, 1926, 1925, 1922
2364 PRUNERIDGE AVE	2020, 2017, 2014, 2010, 2006, 2001, 2000, 1996, 1995, 1992, 1991, 1986, 1985, 1982, 1980, 1978, 1975, 1974, 1970, 1968, 1966, 1965, 1964, 1963, 1962, 1960, 1957, 1955, 1950, 1946, 1945, 1942, 1940, 1936, 1935, 1931, 1930, 1926, 1925, 1922
2364 PRUNERIDGE AVE	2020, 2017, 2014, 2006, 2005, 2001, 2000, 1996, 1995, 1992, 1991, 1986, 1985, 1982, 1980, 1978, 1975, 1974, 1970, 1968, 1966, 1965, 1964, 1963, 1962, 1960, 1957, 1955, 1950, 1946, 1945, 1942, 1940, 1936, 1935, 1931, 1930, 1926, 1925, 1922
2364 PRUNERIDGE AVE	2017, 2014, 2010, 2006, 2005, 2001, 2000, 1996, 1995, 1992, 1991, 1986, 1985, 1982, 1980, 1978, 1975, 1974, 1970, 1968, 1966, 1965, 1964, 1963, 1962, 1960, 1957, 1955, 1950, 1946, 1945, 1942, 1940, 1936, 1935, 1931, 1930, 1926, 1925, 1922
2364 PRUNERIDGE AVE	2020, 2017, 2010, 2006, 2005, 2001, 2000, 1996, 1995, 1992, 1991, 1986, 1985, 1982, 1980, 1978, 1975, 1974, 1970, 1968, 1966, 1965, 1964, 1963, 1962, 1960, 1957, 1955, 1950, 1946, 1945, 1942, 1940, 1936, 1935, 1931, 1930, 1926, 1925, 1922

FINDINGS

Address Researched	Address Not Identified in Research Source
2364 PRUNERIDGE AVE	2020, 2014, 2010, 2006, 2005, 2001, 2000, 1996, 1995, 1992, 1991, 1986, 1985, 1982, 1980, 1978, 1975, 1974, 1970, 1968, 1966, 1965, 1964, 1963, 1962, 1960, 1957, 1955, 1950, 1946, 1945, 1942, 1940, 1936, 1935, 1931, 1930, 1926, 1925, 1922
2364 PRUNERIDGE AVE	2020, 2017, 2014, 2010, 2006, 2005, 2001, 2000, 1996, 1995, 1992, 1991, 1986, 1985, 1982, 1980, 1978, 1975, 1974, 1968, 1966, 1965, 1964, 1963, 1962, 1960, 1957, 1955, 1950, 1946, 1945, 1942, 1940, 1936, 1935, 1931, 1930, 1926, 1925, 1922
2364 PRUNERIDGE AVE	2020, 2017, 2014, 2010, 2006, 2005, 2001, 2000, 1996, 1995, 1992, 1991, 1986, 1985, 1982, 1980, 1978, 1975, 1970, 1968, 1966, 1965, 1964, 1963, 1962, 1960, 1957, 1955, 1950, 1946, 1945, 1942, 1940, 1936, 1935, 1931, 1930, 1926, 1925, 1922
2365 PRUNERIDGE AVE	2020, 2017, 2014, 2010, 2006, 2005, 2001, 2000, 1996, 1995, 1992, 1991, 1986, 1985, 1982, 1980, 1978, 1975, 1974, 1970, 1968, 1966, 1965, 1964, 1963, 1962, 1960, 1955, 1950, 1946, 1945, 1942, 1940, 1936, 1935, 1931, 1930, 1926, 1925, 1922
2366 PRUNERIDGE AVE	2020, 2017, 2014, 2010, 2006, 2005, 2001, 2000, 1996, 1995, 1992, 1991, 1986, 1985, 1982, 1980, 1978, 1975, 1970, 1968, 1966, 1965, 1964, 1963, 1962, 1960, 1957, 1955, 1950, 1946, 1945, 1942, 1940, 1936, 1935, 1931, 1930, 1926, 1925, 1922
2366 PRUNERIDGE AVE	2020, 2017, 2014, 2010, 2006, 2005, 2001, 2000, 1996, 1995, 1992, 1991, 1986, 1985, 1982, 1980, 1978, 1975, 1974, 1968, 1966, 1965, 1964, 1963, 1962, 1960, 1957, 1955, 1950, 1946, 1945, 1942, 1940, 1936, 1935, 1931, 1930, 1926, 1925, 1922
2366 PRUNERIDGE AVE	2020, 2014, 2010, 2006, 2005, 2001, 2000, 1996, 1995, 1992, 1991, 1986, 1985, 1982, 1980, 1978, 1975, 1974, 1970, 1968, 1966, 1965, 1964, 1963, 1962, 1960, 1957, 1955, 1950, 1946, 1945, 1942, 1940, 1936, 1935, 1931, 1930, 1926, 1925, 1922
2366 PRUNERIDGE AVE	2020, 2017, 2010, 2006, 2005, 2001, 2000, 1996, 1995, 1992, 1991, 1986, 1985, 1982, 1980, 1978, 1975, 1974, 1970, 1968, 1966, 1965, 1964, 1963, 1962, 1960, 1957, 1955, 1950, 1946, 1945, 1942, 1940, 1936, 1935, 1931, 1930, 1926, 1925, 1922
2366 PRUNERIDGE AVE	2017, 2014, 2010, 2006, 2005, 2001, 2000, 1996, 1995, 1992, 1991, 1986, 1985, 1982, 1980, 1978, 1975, 1974, 1970, 1968, 1966, 1965, 1964, 1963, 1962, 1960, 1957, 1955, 1950, 1946, 1945, 1942, 1940, 1936, 1935, 1931, 1930, 1926, 1925, 1922
2366 PRUNERIDGE AVE	2020, 2017, 2014, 2006, 2005, 2001, 2000, 1996, 1995, 1992, 1991, 1986, 1985, 1982, 1980, 1978, 1975, 1974, 1970, 1968, 1966, 1965, 1964, 1963, 1962, 1960, 1957, 1955, 1950, 1946, 1945, 1942, 1940, 1936, 1935, 1931, 1930, 1926, 1925, 1922
2366 PRUNERIDGE AVE	2020, 2017, 2014, 2010, 2006, 2005, 2000, 1996, 1995, 1992, 1991, 1986, 1985, 1982, 1980, 1978, 1975, 1974, 1970, 1968, 1966, 1965, 1964, 1963, 1962, 1960, 1957, 1955, 1950, 1946, 1945, 1942, 1940, 1936, 1935, 1931, 1930, 1926, 1925, 1922
2366 PRUNERIDGE AVE	2020, 2017, 2014, 2010, 2006, 2005, 2001, 2000, 1996, 1992, 1991, 1986, 1985, 1982, 1980, 1978, 1975, 1974, 1970, 1968, 1966, 1965, 1964, 1963, 1962, 1960, 1957, 1955, 1950, 1946, 1945, 1942, 1940, 1936, 1935, 1931, 1930, 1926, 1925, 1922
2366 PRUNERIDGE AVE	2020, 2017, 2014, 2010, 2006, 2005, 2001, 2000, 1996, 1995, 1991, 1986, 1985, 1982, 1980, 1978, 1975, 1974, 1970, 1968, 1966, 1965, 1964, 1963, 1962, 1960, 1957, 1955, 1950, 1946, 1945, 1942, 1940, 1936, 1935, 1931, 1930, 1926, 1925, 1922

FINDINGS

Address Researched	Address Not Identified in Research Source
2366 PRUNERIDGE AVE	2020, 2017, 2014, 2010, 2006, 2005, 2001, 1996, 1995, 1992, 1991, 1986, 1985, 1982, 1980, 1978, 1975, 1974, 1970, 1968, 1966, 1965, 1964, 1963, 1962, 1960, 1957, 1955, 1950, 1946, 1945, 1942, 1940, 1936, 1935, 1931, 1930, 1926, 1925, 1922
2366 PRUNERIDGE AVE	2020, 2017, 2014, 2010, 2006, 2005, 2001, 2000, 1995, 1992, 1991, 1986, 1985, 1982, 1980, 1978, 1975, 1974, 1970, 1968, 1966, 1965, 1964, 1963, 1962, 1960, 1957, 1955, 1950, 1946, 1945, 1942, 1940, 1936, 1935, 1931, 1930, 1926, 1925, 1922
2440 GLENDENNING AVE	2020, 2017, 2014, 2010, 2006, 2005, 2001, 2000, 1996, 1995, 1992, 1991, 1986, 1985, 1982, 1980, 1978, 1974, 1970, 1968, 1966, 1965, 1964, 1963, 1962, 1960, 1957, 1955, 1950, 1946, 1945, 1942, 1940, 1936, 1935, 1931, 1930, 1926, 1925, 1922
2440 GLENDENNING AVE	2020, 2017, 2014, 2010, 2006, 2005, 2001, 2000, 1996, 1995, 1992, 1991, 1986, 1985, 1982, 1980, 1978, 1975, 1970, 1968, 1966, 1965, 1964, 1963, 1962, 1960, 1957, 1955, 1950, 1946, 1945, 1942, 1940, 1936, 1935, 1931, 1930, 1926, 1925, 1922
2446 GLENDENNING AVE	2020, 2017, 2014, 2010, 2006, 2005, 2001, 2000, 1996, 1995, 1992, 1991, 1986, 1985, 1982, 1980, 1978, 1975, 1970, 1968, 1966, 1965, 1964, 1963, 1962, 1960, 1957, 1955, 1950, 1946, 1945, 1942, 1940, 1936, 1935, 1931, 1930, 1926, 1925, 1922
2446 GLENDENNING AVE	2020, 2017, 2014, 2010, 2006, 2005, 2001, 2000, 1996, 1995, 1992, 1991, 1986, 1985, 1982, 1980, 1978, 1975, 1974, 1970, 1968, 1966, 1965, 1964, 1962, 1960, 1957, 1955, 1950, 1946, 1945, 1942, 1940, 1936, 1935, 1931, 1930, 1926, 1925, 1922
2446 GLENDENNING AVE	2020, 2017, 2014, 2010, 2006, 2005, 2001, 2000, 1996, 1995, 1992, 1991, 1986, 1985, 1982, 1980, 1978, 1975, 1974, 1968, 1966, 1965, 1964, 1963, 1962, 1960, 1957, 1955, 1950, 1946, 1945, 1942, 1940, 1936, 1935, 1931, 1930, 1926, 1925, 1922
2446 GLENDENNING AVE	2020, 2017, 2014, 2010, 2006, 2005, 2001, 2000, 1996, 1995, 1992, 1991, 1986, 1985, 1982, 1980, 1978, 1975, 1974, 1970, 1968, 1966, 1965, 1964, 1963, 1962, 1957, 1955, 1950, 1946, 1945, 1942, 1940, 1936, 1935, 1931, 1930, 1926, 1925, 1922
2446 GLENDENNING AVE	2020, 2017, 2014, 2010, 2006, 2005, 2001, 2000, 1996, 1995, 1992, 1991, 1986, 1985, 1982, 1980, 1978, 1975, 1974, 1970, 1968, 1966, 1965, 1964, 1963, 1962, 1960, 1955, 1950, 1946, 1945, 1942, 1940, 1936, 1935, 1931, 1930, 1926, 1925, 1922
2446 GLENDENNING AVE	2020, 2017, 2014, 2010, 2006, 2005, 2001, 1996, 1995, 1992, 1991, 1986, 1985, 1982, 1980, 1978, 1975, 1974, 1970, 1968, 1966, 1965, 1964, 1963, 1962, 1960, 1957, 1955, 1950, 1946, 1945, 1942, 1940, 1936, 1935, 1931, 1930, 1926, 1925, 1922
2446 GLENDENNING AVE	2020, 2017, 2014, 2010, 2006, 2005, 2000, 1996, 1995, 1992, 1991, 1986, 1985, 1982, 1980, 1978, 1975, 1974, 1970, 1968, 1966, 1965, 1964, 1963, 1962, 1960, 1957, 1955, 1950, 1946, 1945, 1942, 1940, 1936, 1935, 1931, 1930, 1926, 1925, 1922
2446 GLENDENNING AVE	2020, 2017, 2014, 2010, 2006, 2005, 2001, 2000, 1996, 1992, 1991, 1986, 1985, 1982, 1980, 1978, 1975, 1974, 1970, 1968, 1966, 1965, 1964, 1963, 1962, 1960, 1957, 1955, 1950, 1946, 1945, 1942, 1940, 1936, 1935, 1931, 1930, 1926, 1925, 1922
2446 GLENDENNING AVE	2020, 2014, 2010, 2006, 2005, 2001, 2000, 1996, 1995, 1992, 1991, 1986, 1985, 1982, 1980, 1978, 1975, 1974, 1970, 1968, 1966, 1965, 1964, 1963, 1962, 1960, 1957, 1955, 1950, 1946, 1945, 1942, 1940, 1936, 1935, 1931, 1930, 1926, 1925, 1922

FINDINGS

Address Researched	Address Not Identified in Research Source
2446 GLENDENNING AVE	2017, 2014, 2010, 2006, 2005, 2001, 2000, 1996, 1995, 1992, 1991, 1986, 1985, 1982, 1980, 1978, 1975, 1974, 1970, 1968, 1966, 1965, 1964, 1963, 1962, 1960, 1957, 1955, 1950, 1946, 1945, 1942, 1940, 1936, 1935, 1931, 1930, 1926, 1925, 1922
2446 GLENDENNING AVE	2020, 2017, 2014, 2010, 2006, 2001, 2000, 1996, 1995, 1992, 1991, 1986, 1985, 1982, 1980, 1978, 1975, 1974, 1970, 1968, 1966, 1965, 1964, 1963, 1962, 1960, 1957, 1955, 1950, 1946, 1945, 1942, 1940, 1936, 1935, 1931, 1930, 1926, 1925, 1922
2446 GLENDENNING AVE	2020, 2017, 2014, 2006, 2005, 2001, 2000, 1996, 1995, 1992, 1991, 1986, 1985, 1982, 1980, 1978, 1975, 1974, 1970, 1968, 1966, 1965, 1964, 1963, 1962, 1960, 1957, 1955, 1950, 1946, 1945, 1942, 1940, 1936, 1935, 1931, 1930, 1926, 1925, 1922
2450 GLENDENNING AVE	2020, 2017, 2014, 2006, 2005, 2001, 2000, 1996, 1995, 1992, 1991, 1986, 1985, 1982, 1980, 1978, 1975, 1974, 1970, 1968, 1966, 1965, 1964, 1963, 1962, 1960, 1957, 1955, 1950, 1946, 1945, 1942, 1940, 1936, 1935, 1931, 1930, 1926, 1925, 1922
2450 GLENDENNING AVE	2020, 2017, 2014, 2010, 2006, 2001, 2000, 1996, 1995, 1992, 1991, 1986, 1985, 1982, 1980, 1978, 1975, 1974, 1970, 1968, 1966, 1965, 1964, 1963, 1962, 1960, 1957, 1955, 1950, 1946, 1945, 1942, 1940, 1936, 1935, 1931, 1930, 1926, 1925, 1922
2450 GLENDENNING AVE	2017, 2014, 2010, 2006, 2005, 2001, 2000, 1996, 1995, 1992, 1991, 1986, 1985, 1982, 1980, 1978, 1975, 1974, 1970, 1968, 1966, 1965, 1964, 1963, 1962, 1960, 1957, 1955, 1950, 1946, 1945, 1942, 1940, 1936, 1935, 1931, 1930, 1926, 1925, 1922
2450 GLENDENNING AVE	2020, 2014, 2010, 2006, 2005, 2001, 2000, 1996, 1995, 1992, 1991, 1986, 1985, 1982, 1980, 1978, 1975, 1974, 1970, 1968, 1966, 1965, 1964, 1963, 1962, 1960, 1957, 1955, 1950, 1946, 1945, 1942, 1940, 1936, 1935, 1931, 1930, 1926, 1925, 1922
2450 GLENDENNING AVE	2020, 2017, 2010, 2006, 2005, 2001, 2000, 1996, 1995, 1992, 1991, 1986, 1985, 1982, 1980, 1978, 1975, 1974, 1970, 1968, 1966, 1965, 1964, 1963, 1962, 1960, 1957, 1955, 1950, 1946, 1945, 1942, 1940, 1936, 1935, 1931, 1930, 1926, 1925, 1922
2450 GLENDENNING AVE	2020, 2017, 2014, 2010, 2006, 2005, 2001, 2000, 1996, 1992, 1991, 1986, 1985, 1982, 1980, 1978, 1975, 1974, 1970, 1968, 1966, 1965, 1964, 1963, 1962, 1960, 1957, 1955, 1950, 1946, 1945, 1942, 1940, 1936, 1935, 1931, 1930, 1926, 1925, 1922
2450 GLENDENNING AVE	2020, 2017, 2014, 2010, 2006, 2005, 2000, 1996, 1995, 1992, 1991, 1986, 1985, 1982, 1980, 1978, 1975, 1974, 1970, 1968, 1966, 1965, 1964, 1963, 1962, 1960, 1957, 1955, 1950, 1946, 1945, 1942, 1940, 1936, 1935, 1931, 1930, 1926, 1925, 1922
2450 GLENDENNING AVE	2020, 2017, 2014, 2010, 2006, 2005, 2001, 1996, 1995, 1992, 1991, 1986, 1985, 1982, 1980, 1978, 1975, 1974, 1970, 1968, 1966, 1965, 1964, 1963, 1962, 1960, 1957, 1955, 1950, 1946, 1945, 1942, 1940, 1936, 1935, 1931, 1930, 1926, 1925, 1922
2450 GLENDENNING AVE	2020, 2017, 2014, 2010, 2006, 2005, 2001, 2000, 1996, 1995, 1992, 1991, 1986, 1985, 1982, 1980, 1978, 1975, 1974, 1970, 1968, 1966, 1965, 1964, 1963, 1962, 1960, 1955, 1950, 1946, 1945, 1942, 1940, 1936, 1935, 1931, 1930, 1926, 1925, 1922
2450 GLENDENNING AVE	2020, 2017, 2014, 2010, 2006, 2005, 2001, 2000, 1996, 1995, 1992, 1991, 1986, 1985, 1982, 1980, 1978, 1975, 1974, 1970, 1968, 1966, 1965, 1964, 1963, 1962, 1957, 1955, 1950, 1946, 1945, 1942, 1940, 1936, 1935, 1931, 1930, 1926, 1925, 1922

FINDINGS

Address Researched	Address Not Identified in Research Source
2450 GLENDENNING AVE	2020, 2017, 2014, 2010, 2006, 2005, 2001, 2000, 1996, 1995, 1992, 1991, 1986, 1985, 1982, 1980, 1978, 1975, 1974, 1968, 1966, 1965, 1964, 1963, 1962, 1960, 1957, 1955, 1950, 1946, 1945, 1942, 1940, 1936, 1935, 1931, 1930, 1926, 1925, 1922
2450 GLENDENNING AVE	2020, 2017, 2014, 2010, 2006, 2005, 2001, 2000, 1996, 1995, 1992, 1991, 1986, 1985, 1982, 1980, 1978, 1975, 1974, 1970, 1968, 1966, 1965, 1964, 1962, 1960, 1957, 1955, 1950, 1946, 1945, 1942, 1940, 1936, 1935, 1931, 1930, 1926, 1925, 1922
2450 GLENDENNING AVE	2020, 2017, 2014, 2010, 2006, 2005, 2001, 2000, 1996, 1995, 1992, 1991, 1986, 1985, 1982, 1980, 1978, 1975, 1970, 1968, 1966, 1965, 1964, 1963, 1962, 1960, 1957, 1955, 1950, 1946, 1945, 1942, 1940, 1936, 1935, 1931, 1930, 1926, 1925, 1922
2450 GLNDNNING AVE	2020, 2017, 2014, 2010, 2006, 2005, 2001, 2000, 1996, 1995, 1992, 1991, 1986, 1985, 1982, 1980, 1978, 1975, 1974, 1970, 1968, 1966, 1965, 1964, 1963, 1962, 1960, 1955, 1950, 1946, 1945, 1942, 1940, 1936, 1935, 1931, 1930, 1926, 1925, 1922
2453 GLENDENNING AVE	2020, 2017, 2014, 2010, 2006, 2005, 2001, 2000, 1996, 1995, 1992, 1991, 1986, 1985, 1982, 1980, 1978, 1975, 1974, 1970, 1968, 1966, 1965, 1964, 1963, 1962, 1960, 1955, 1950, 1946, 1945, 1942, 1940, 1936, 1935, 1931, 1930, 1926, 1925, 1922
2453 GLENDENNING AVE	2020, 2017, 2014, 2010, 2006, 2005, 2001, 2000, 1996, 1995, 1992, 1991, 1986, 1985, 1982, 1980, 1978, 1975, 1974, 1970, 1968, 1966, 1965, 1964, 1963, 1962, 1957, 1955, 1950, 1946, 1945, 1942, 1940, 1936, 1935, 1931, 1930, 1926, 1925, 1922
2453 GLENDENNING AVE	2020, 2017, 2014, 2010, 2006, 2005, 2001, 2000, 1996, 1995, 1992, 1991, 1986, 1985, 1982, 1980, 1978, 1975, 1970, 1968, 1966, 1965, 1964, 1963, 1962, 1960, 1957, 1955, 1950, 1946, 1945, 1942, 1940, 1936, 1935, 1931, 1930, 1926, 1925, 1922
2453 GLENDENNING AVE	2020, 2017, 2014, 2010, 2006, 2005, 2001, 2000, 1996, 1995, 1992, 1991, 1986, 1985, 1982, 1980, 1978, 1975, 1974, 1970, 1968, 1966, 1965, 1964, 1962, 1960, 1957, 1955, 1950, 1946, 1945, 1942, 1940, 1936, 1935, 1931, 1930, 1926, 1925, 1922
2453 GLENDENNING AVE	2020, 2017, 2014, 2010, 2006, 2005, 2001, 2000, 1996, 1995, 1992, 1991, 1986, 1985, 1982, 1980, 1978, 1975, 1974, 1968, 1966, 1965, 1964, 1963, 1962, 1960, 1957, 1955, 1950, 1946, 1945, 1942, 1940, 1936, 1935, 1931, 1930, 1926, 1925, 1922
2453 GLENDENNING AVE	2020, 2017, 2014, 2010, 2006, 2005, 2000, 1996, 1995, 1992, 1991, 1986, 1985, 1982, 1980, 1978, 1975, 1974, 1970, 1968, 1966, 1965, 1964, 1963, 1962, 1960, 1957, 1955, 1950, 1946, 1945, 1942, 1940, 1936, 1935, 1931, 1930, 1926, 1925, 1922
2453 GLENDENNING AVE	2020, 2017, 2014, 2010, 2006, 2005, 2001, 2000, 1996, 1995, 1992, 1991, 1986, 1982, 1980, 1978, 1975, 1974, 1970, 1968, 1966, 1965, 1964, 1963, 1962, 1960, 1957, 1955, 1950, 1946, 1945, 1942, 1940, 1936, 1935, 1931, 1930, 1926, 1925, 1922
2453 GLENDENNING AVE	2020, 2017, 2014, 2010, 2006, 2005, 2001, 2000, 1996, 1995, 1992, 1991, 1985, 1982, 1980, 1978, 1975, 1974, 1970, 1968, 1966, 1965, 1964, 1963, 1962, 1960, 1957, 1955, 1950, 1946, 1945, 1942, 1940, 1936, 1935, 1931, 1930, 1926, 1925, 1922
2453 GLENDENNING AVE	2020, 2017, 2014, 2010, 2006, 2005, 2001, 2000, 1996, 1995, 1992, 1991, 1986, 1985, 1982, 1978, 1975, 1974, 1970, 1968, 1966, 1965, 1964, 1963, 1962, 1960, 1957, 1955, 1950, 1946, 1945, 1942, 1940, 1936, 1935, 1931, 1930, 1926, 1925, 1922

FINDINGS

Address Researched	Address Not Identified in Research Source
2453 GLENDENNING AVE	2020, 2014, 2010, 2006, 2005, 2001, 2000, 1996, 1995, 1992, 1991, 1986, 1985, 1982, 1980, 1978, 1975, 1974, 1970, 1968, 1966, 1965, 1964, 1963, 1962, 1960, 1957, 1955, 1950, 1946, 1945, 1942, 1940, 1936, 1935, 1931, 1930, 1926, 1925, 1922
2453 GLENDENNING AVE	2017, 2014, 2010, 2006, 2005, 2001, 2000, 1996, 1995, 1992, 1991, 1986, 1985, 1982, 1980, 1978, 1975, 1974, 1970, 1968, 1966, 1965, 1964, 1963, 1962, 1960, 1957, 1955, 1950, 1946, 1945, 1942, 1940, 1936, 1935, 1931, 1930, 1926, 1925, 1922
2453 GLENDENNING AVE	2020, 2017, 2014, 2006, 2005, 2001, 2000, 1996, 1995, 1992, 1991, 1986, 1985, 1982, 1980, 1978, 1975, 1974, 1970, 1968, 1966, 1965, 1964, 1963, 1962, 1960, 1957, 1955, 1950, 1946, 1945, 1942, 1940, 1936, 1935, 1931, 1930, 1926, 1925, 1922
2454 GLENDENNING AVE	2020, 2017, 2014, 2006, 2005, 2001, 2000, 1996, 1995, 1992, 1991, 1986, 1985, 1982, 1980, 1978, 1975, 1974, 1970, 1968, 1966, 1965, 1964, 1963, 1962, 1960, 1957, 1955, 1950, 1946, 1945, 1942, 1940, 1936, 1935, 1931, 1930, 1926, 1925, 1922
2454 GLENDENNING AVE	2020, 2017, 2014, 2010, 2006, 2001, 2000, 1996, 1995, 1992, 1991, 1986, 1985, 1982, 1980, 1978, 1975, 1974, 1970, 1968, 1966, 1965, 1964, 1963, 1962, 1960, 1957, 1955, 1950, 1946, 1945, 1942, 1940, 1936, 1935, 1931, 1930, 1926, 1925, 1922
2454 GLENDENNING AVE	2017, 2014, 2010, 2006, 2005, 2001, 2000, 1996, 1995, 1992, 1991, 1986, 1985, 1982, 1980, 1978, 1975, 1974, 1970, 1968, 1966, 1965, 1964, 1963, 1962, 1960, 1957, 1955, 1950, 1946, 1945, 1942, 1940, 1936, 1935, 1931, 1930, 1926, 1925, 1922
2454 GLENDENNING AVE	2020, 2014, 2010, 2006, 2005, 2001, 2000, 1996, 1995, 1992, 1991, 1986, 1985, 1982, 1980, 1978, 1975, 1974, 1970, 1968, 1966, 1965, 1964, 1963, 1962, 1960, 1957, 1955, 1950, 1946, 1945, 1942, 1940, 1936, 1935, 1931, 1930, 1926, 1925, 1922
2454 GLENDENNING AVE	2020, 2017, 2010, 2006, 2005, 2001, 2000, 1996, 1995, 1992, 1991, 1986, 1985, 1982, 1980, 1978, 1975, 1974, 1970, 1968, 1966, 1965, 1964, 1963, 1962, 1960, 1957, 1955, 1950, 1946, 1945, 1942, 1940, 1936, 1935, 1931, 1930, 1926, 1925, 1922
2454 GLENDENNING AVE	2020, 2017, 2014, 2010, 2006, 2005, 2000, 1996, 1995, 1992, 1991, 1986, 1985, 1982, 1980, 1978, 1975, 1974, 1970, 1968, 1966, 1965, 1964, 1963, 1962, 1960, 1957, 1955, 1950, 1946, 1945, 1942, 1940, 1936, 1935, 1931, 1930, 1926, 1925, 1922
2454 GLENDENNING AVE	2020, 2017, 2014, 2010, 2006, 2005, 2001, 1996, 1995, 1992, 1991, 1986, 1985, 1982, 1980, 1978, 1975, 1974, 1970, 1968, 1966, 1965, 1964, 1963, 1962, 1960, 1957, 1955, 1950, 1946, 1945, 1942, 1940, 1936, 1935, 1931, 1930, 1926, 1925, 1922
2454 GLENDENNING AVE	2020, 2017, 2014, 2010, 2006, 2005, 2001, 2000, 1996, 1992, 1991, 1986, 1985, 1982, 1980, 1978, 1975, 1974, 1970, 1968, 1966, 1965, 1964, 1963, 1962, 1960, 1957, 1955, 1950, 1946, 1945, 1942, 1940, 1936, 1935, 1931, 1930, 1926, 1925, 1922
2454 GLENDENNING AVE	2020, 2017, 2014, 2010, 2006, 2005, 2001, 2000, 1996, 1995, 1992, 1991, 1986, 1985, 1982, 1980, 1978, 1975, 1974, 1968, 1966, 1965, 1964, 1963, 1962, 1960, 1957, 1955, 1950, 1946, 1945, 1942, 1940, 1936, 1935, 1931, 1930, 1926, 1925, 1922
2454 GLENDENNING AVE	2020, 2017, 2014, 2010, 2006, 2005, 2001, 2000, 1996, 1995, 1992, 1991, 1986, 1985, 1982, 1980, 1978, 1975, 1974, 1970, 1968, 1966, 1965, 1964, 1962, 1960, 1957, 1955, 1950, 1946, 1945, 1942, 1940, 1936, 1935, 1931, 1930, 1926, 1925, 1922

FINDINGS

Address Researched	Address Not Identified in Research Source
2454 GLENDENNING AVE	2020, 2017, 2014, 2010, 2006, 2005, 2001, 2000, 1996, 1995, 1992, 1991, 1986, 1985, 1982, 1980, 1978, 1975, 1970, 1968, 1966, 1965, 1964, 1963, 1962, 1960, 1957, 1955, 1950, 1946, 1945, 1942, 1940, 1936, 1935, 1931, 1930, 1926, 1925, 1922
2454 GLENDENNING AVE	2020, 2017, 2014, 2010, 2006, 2005, 2001, 2000, 1996, 1995, 1992, 1991, 1986, 1985, 1982, 1980, 1978, 1974, 1970, 1968, 1966, 1965, 1964, 1963, 1962, 1960, 1957, 1955, 1950, 1946, 1945, 1942, 1940, 1936, 1935, 1931, 1930, 1926, 1925, 1922
2454 GLENDENNING AVE	2020, 2017, 2014, 2010, 2006, 2005, 2001, 2000, 1996, 1995, 1992, 1991, 1986, 1985, 1982, 1980, 1978, 1975, 1974, 1970, 1968, 1966, 1965, 1964, 1963, 1962, 1957, 1955, 1950, 1946, 1945, 1942, 1940, 1936, 1935, 1931, 1930, 1926, 1925, 1922
2454 GLENDENNING AVE	2020, 2017, 2014, 2010, 2006, 2005, 2001, 2000, 1996, 1995, 1992, 1991, 1986, 1985, 1982, 1980, 1978, 1975, 1974, 1970, 1968, 1966, 1965, 1964, 1963, 1962, 1960, 1955, 1950, 1946, 1945, 1942, 1940, 1936, 1935, 1931, 1930, 1926, 1925, 1922
2460 GLENDENNING AVE	2020, 2017, 2014, 2010, 2006, 2005, 2001, 2000, 1996, 1995, 1992, 1991, 1986, 1985, 1982, 1980, 1978, 1975, 1974, 1970, 1968, 1966, 1965, 1964, 1963, 1962, 1960, 1955, 1950, 1946, 1945, 1942, 1940, 1936, 1935, 1931, 1930, 1926, 1925, 1922
2460 GLENDENNING AVE	2020, 2017, 2014, 2010, 2006, 2005, 2001, 2000, 1996, 1995, 1992, 1991, 1986, 1985, 1982, 1980, 1978, 1975, 1974, 1970, 1968, 1966, 1965, 1964, 1963, 1962, 1957, 1955, 1950, 1946, 1945, 1942, 1940, 1936, 1935, 1931, 1930, 1926, 1925, 1922
2460 GLENDENNING AVE	2020, 2017, 2014, 2010, 2006, 2005, 2001, 2000, 1996, 1995, 1992, 1991, 1986, 1985, 1982, 1980, 1978, 1975, 1970, 1968, 1966, 1965, 1964, 1963, 1962, 1960, 1957, 1955, 1950, 1946, 1945, 1942, 1940, 1936, 1935, 1931, 1930, 1926, 1925, 1922
2460 GLENDENNING AVE	2020, 2017, 2014, 2010, 2006, 2005, 2001, 2000, 1996, 1995, 1992, 1991, 1986, 1985, 1982, 1980, 1978, 1975, 1974, 1970, 1968, 1966, 1965, 1964, 1962, 1960, 1957, 1955, 1950, 1946, 1945, 1942, 1940, 1936, 1935, 1931, 1930, 1926, 1925, 1922
2460 GLENDENNING AVE	2020, 2017, 2014, 2010, 2006, 2005, 2001, 2000, 1996, 1995, 1992, 1991, 1986, 1985, 1982, 1980, 1978, 1975, 1974, 1968, 1966, 1965, 1964, 1963, 1962, 1960, 1957, 1955, 1950, 1946, 1945, 1942, 1940, 1936, 1935, 1931, 1930, 1926, 1925, 1922
2460 GLENDENNING AVE	2020, 2017, 2014, 2010, 2006, 2005, 2001, 2000, 1996, 1992, 1991, 1986, 1985, 1982, 1980, 1978, 1975, 1974, 1970, 1968, 1966, 1965, 1964, 1963, 1962, 1960, 1957, 1955, 1950, 1946, 1945, 1942, 1940, 1936, 1935, 1931, 1930, 1926, 1925, 1922
2460 GLENDENNING AVE	2020, 2017, 2014, 2010, 2006, 2005, 2000, 1996, 1995, 1992, 1991, 1986, 1985, 1982, 1980, 1978, 1975, 1974, 1970, 1968, 1966, 1965, 1964, 1963, 1962, 1960, 1957, 1955, 1950, 1946, 1945, 1942, 1940, 1936, 1935, 1931, 1930, 1926, 1925, 1922
2460 GLENDENNING AVE	2020, 2017, 2010, 2006, 2005, 2001, 2000, 1996, 1995, 1992, 1991, 1986, 1985, 1982, 1980, 1978, 1975, 1974, 1970, 1968, 1966, 1965, 1964, 1963, 1962, 1960, 1957, 1955, 1950, 1946, 1945, 1942, 1940, 1936, 1935, 1931, 1930, 1926, 1925, 1922
2460 GLENDENNING AVE	2020, 2014, 2010, 2006, 2005, 2001, 2000, 1996, 1995, 1992, 1991, 1986, 1985, 1982, 1980, 1978, 1975, 1974, 1970, 1968, 1966, 1965, 1964, 1963, 1962, 1960, 1957, 1955, 1950, 1946, 1945, 1942, 1940, 1936, 1935, 1931, 1930, 1926, 1925, 1922

FINDINGS

Address Researched	Address Not Identified in Research Source
2460 GLENDENNING AVE	2017, 2014, 2010, 2006, 2005, 2001, 2000, 1996, 1995, 1992, 1991, 1986, 1985, 1982, 1980, 1978, 1975, 1974, 1970, 1968, 1966, 1965, 1964, 1963, 1962, 1960, 1957, 1955, 1950, 1946, 1945, 1942, 1940, 1936, 1935, 1931, 1930, 1926, 1925, 1922
2460 GLENDENNING AVE	2020, 2017, 2014, 2010, 2006, 2001, 2000, 1996, 1995, 1992, 1991, 1986, 1985, 1982, 1980, 1978, 1975, 1974, 1970, 1968, 1966, 1965, 1964, 1963, 1962, 1960, 1957, 1955, 1950, 1946, 1945, 1942, 1940, 1936, 1935, 1931, 1930, 1926, 1925, 1922
2460 GLENDENNING AVE	2020, 2017, 2014, 2006, 2005, 2001, 2000, 1996, 1995, 1992, 1991, 1986, 1985, 1982, 1980, 1978, 1975, 1974, 1970, 1968, 1966, 1965, 1964, 1963, 1962, 1960, 1957, 1955, 1950, 1946, 1945, 1942, 1940, 1936, 1935, 1931, 1930, 1926, 1925, 1922
2463 GLENDENNING AVE	2020, 2017, 2014, 2006, 2005, 2001, 2000, 1996, 1995, 1992, 1991, 1986, 1985, 1982, 1980, 1978, 1975, 1974, 1970, 1968, 1966, 1965, 1964, 1963, 1962, 1960, 1957, 1955, 1950, 1946, 1945, 1942, 1940, 1936, 1935, 1931, 1930, 1926, 1925, 1922
2463 GLENDENNING AVE	2020, 2017, 2014, 2010, 2006, 2001, 2000, 1996, 1995, 1992, 1991, 1986, 1985, 1982, 1980, 1978, 1975, 1974, 1970, 1968, 1966, 1965, 1964, 1963, 1962, 1960, 1957, 1955, 1950, 1946, 1945, 1942, 1940, 1936, 1935, 1931, 1930, 1926, 1925, 1922
2463 GLENDENNING AVE	2017, 2014, 2010, 2006, 2005, 2001, 2000, 1996, 1995, 1992, 1991, 1986, 1985, 1982, 1980, 1978, 1975, 1974, 1970, 1968, 1966, 1965, 1964, 1963, 1962, 1960, 1957, 1955, 1950, 1946, 1945, 1942, 1940, 1936, 1935, 1931, 1930, 1926, 1925, 1922
2463 GLENDENNING AVE	2020, 2014, 2010, 2006, 2005, 2001, 2000, 1996, 1995, 1992, 1991, 1986, 1985, 1982, 1980, 1978, 1975, 1974, 1970, 1968, 1966, 1965, 1964, 1963, 1962, 1960, 1957, 1955, 1950, 1946, 1945, 1942, 1940, 1936, 1935, 1931, 1930, 1926, 1925, 1922
2463 GLENDENNING AVE	2020, 2017, 2010, 2006, 2005, 2001, 2000, 1996, 1995, 1992, 1991, 1986, 1985, 1982, 1980, 1978, 1975, 1974, 1970, 1968, 1966, 1965, 1964, 1963, 1962, 1960, 1957, 1955, 1950, 1946, 1945, 1942, 1940, 1936, 1935, 1931, 1930, 1926, 1925, 1922
2463 GLENDENNING AVE	2020, 2017, 2014, 2010, 2006, 2005, 2000, 1996, 1995, 1992, 1991, 1986, 1985, 1982, 1980, 1978, 1975, 1974, 1970, 1968, 1966, 1965, 1964, 1963, 1962, 1960, 1957, 1955, 1950, 1946, 1945, 1942, 1940, 1936, 1935, 1931, 1930, 1926, 1925, 1922
2463 GLENDENNING AVE	2020, 2017, 2014, 2010, 2006, 2005, 2001, 1996, 1995, 1992, 1991, 1986, 1985, 1982, 1980, 1978, 1975, 1974, 1970, 1968, 1966, 1965, 1964, 1963, 1962, 1960, 1957, 1955, 1950, 1946, 1945, 1942, 1940, 1936, 1935, 1931, 1930, 1926, 1925, 1922
2463 GLENDENNING AVE	2020, 2017, 2014, 2010, 2006, 2005, 2001, 2000, 1996, 1992, 1991, 1986, 1985, 1982, 1980, 1978, 1975, 1974, 1970, 1968, 1966, 1965, 1964, 1963, 1962, 1960, 1957, 1955, 1950, 1946, 1945, 1942, 1940, 1936, 1935, 1931, 1930, 1926, 1925, 1922
2463 GLENDENNING AVE	2020, 2017, 2014, 2010, 2006, 2005, 2001, 2000, 1995, 1992, 1991, 1986, 1985, 1982, 1980, 1978, 1975, 1974, 1970, 1968, 1966, 1965, 1964, 1963, 1962, 1960, 1957, 1955, 1950, 1946, 1945, 1942, 1940, 1936, 1935, 1931, 1930, 1926, 1925, 1922
2463 GLENDENNING AVE	2020, 2017, 2014, 2010, 2006, 2005, 2001, 2000, 1996, 1995, 1991, 1986, 1985, 1982, 1980, 1978, 1975, 1974, 1970, 1968, 1966, 1965, 1964, 1963, 1962, 1960, 1957, 1955, 1950, 1946, 1945, 1942, 1940, 1936, 1935, 1931, 1930, 1926, 1925, 1922

FINDINGS

Address Researched	Address Not Identified in Research Source
2463 GLENDENNING AVE	2020, 2017, 2014, 2010, 2006, 2005, 2001, 2000, 1996, 1995, 1992, 1991, 1985, 1982, 1980, 1978, 1975, 1974, 1970, 1968, 1966, 1965, 1964, 1963, 1962, 1960, 1957, 1955, 1950, 1946, 1945, 1942, 1940, 1936, 1935, 1931, 1930, 1926, 1925, 1922
2463 GLENDENNING AVE	2020, 2017, 2014, 2010, 2006, 2005, 2001, 2000, 1996, 1995, 1992, 1991, 1986, 1982, 1980, 1978, 1975, 1974, 1970, 1968, 1966, 1965, 1964, 1963, 1962, 1960, 1957, 1955, 1950, 1946, 1945, 1942, 1940, 1936, 1935, 1931, 1930, 1926, 1925, 1922
2463 GLENDENNING AVE	2020, 2017, 2014, 2010, 2006, 2005, 2001, 2000, 1996, 1995, 1992, 1991, 1986, 1985, 1982, 1980, 1978, 1975, 1974, 1968, 1966, 1965, 1964, 1963, 1962, 1960, 1957, 1955, 1950, 1946, 1945, 1942, 1940, 1936, 1935, 1931, 1930, 1926, 1925, 1922
2463 GLENDENNING AVE	2020, 2017, 2014, 2010, 2006, 2005, 2001, 2000, 1996, 1995, 1992, 1991, 1986, 1985, 1982, 1980, 1978, 1975, 1974, 1970, 1968, 1966, 1965, 1964, 1962, 1960, 1957, 1955, 1950, 1946, 1945, 1942, 1940, 1936, 1935, 1931, 1930, 1926, 1925, 1922
2463 GLENDENNING AVE	2020, 2017, 2014, 2010, 2006, 2005, 2001, 2000, 1996, 1995, 1992, 1991, 1986, 1985, 1982, 1980, 1978, 1975, 1970, 1968, 1966, 1965, 1964, 1963, 1962, 1960, 1957, 1955, 1950, 1946, 1945, 1942, 1940, 1936, 1935, 1931, 1930, 1926, 1925, 1922
2463 GLENDENNING AVE	2020, 2017, 2014, 2010, 2006, 2005, 2001, 2000, 1996, 1995, 1992, 1991, 1986, 1985, 1982, 1980, 1978, 1974, 1970, 1968, 1966, 1965, 1964, 1963, 1962, 1960, 1957, 1955, 1950, 1946, 1945, 1942, 1940, 1936, 1935, 1931, 1930, 1926, 1925, 1922
2463 GLENDENNING AVE	2020, 2017, 2014, 2010, 2006, 2005, 2001, 2000, 1996, 1995, 1992, 1991, 1986, 1985, 1982, 1980, 1978, 1975, 1974, 1970, 1968, 1966, 1965, 1964, 1963, 1962, 1957, 1955, 1950, 1946, 1945, 1942, 1940, 1936, 1935, 1931, 1930, 1926, 1925, 1922
2463 GLNDENNIING AVE	2020, 2017, 2014, 2010, 2006, 2005, 2001, 2000, 1996, 1995, 1992, 1986, 1985, 1982, 1980, 1978, 1975, 1974, 1970, 1968, 1966, 1965, 1964, 1963, 1962, 1960, 1957, 1955, 1950, 1946, 1945, 1942, 1940, 1936, 1935, 1931, 1930, 1926, 1925, 1922
2464 GLENDENNING AVE	2020, 2017, 2014, 2010, 2006, 2005, 2001, 2000, 1996, 1995, 1992, 1991, 1986, 1982, 1980, 1978, 1975, 1974, 1970, 1968, 1966, 1965, 1964, 1963, 1962, 1960, 1957, 1955, 1950, 1946, 1945, 1942, 1940, 1936, 1935, 1931, 1930, 1926, 1925, 1922
2464 GLENDENNING AVE	2020, 2017, 2014, 2010, 2006, 2005, 2001, 2000, 1996, 1995, 1992, 1991, 1985, 1982, 1980, 1978, 1975, 1974, 1970, 1968, 1966, 1965, 1964, 1963, 1962, 1960, 1957, 1955, 1950, 1946, 1945, 1942, 1940, 1936, 1935, 1931, 1930, 1926, 1925, 1922
2464 GLENDENNING AVE	2020, 2017, 2014, 2010, 2006, 2005, 2001, 2000, 1996, 1995, 1992, 1991, 1986, 1985, 1982, 1978, 1975, 1974, 1970, 1968, 1966, 1965, 1964, 1963, 1962, 1960, 1957, 1955, 1950, 1946, 1945, 1942, 1940, 1936, 1935, 1931, 1930, 1926, 1925, 1922
2464 GLENDENNING AVE	2020, 2017, 2014, 2010, 2006, 2005, 2001, 2000, 1996, 1995, 1991, 1986, 1985, 1982, 1980, 1978, 1975, 1974, 1970, 1968, 1966, 1965, 1964, 1963, 1962, 1960, 1957, 1955, 1950, 1946, 1945, 1942, 1940, 1936, 1935, 1931, 1930, 1926, 1925, 1922
2464 GLENDENNING AVE	2020, 2017, 2014, 2010, 2006, 2005, 2001, 2000, 1995, 1992, 1991, 1986, 1985, 1982, 1980, 1978, 1975, 1974, 1970, 1968, 1966, 1965, 1964, 1963, 1962, 1960, 1957, 1955, 1950, 1946, 1945, 1942, 1940, 1936, 1935, 1931, 1930, 1926, 1925, 1922

FINDINGS

Address Researched	Address Not Identified in Research Source
2464 GLENDENNING AVE	2020, 2017, 2014, 2010, 2006, 2005, 2001, 2000, 1996, 1992, 1991, 1986, 1985, 1982, 1980, 1978, 1975, 1974, 1970, 1968, 1966, 1965, 1964, 1963, 1962, 1960, 1957, 1955, 1950, 1946, 1945, 1942, 1940, 1936, 1935, 1931, 1930, 1926, 1925, 1922
2464 GLENDENNING AVE	2020, 2017, 2014, 2010, 2006, 2005, 2001, 1996, 1995, 1992, 1991, 1986, 1985, 1982, 1980, 1978, 1975, 1974, 1970, 1968, 1966, 1965, 1964, 1963, 1962, 1960, 1957, 1955, 1950, 1946, 1945, 1942, 1940, 1936, 1935, 1931, 1930, 1926, 1925, 1922
2464 GLENDENNING AVE	2020, 2017, 2014, 2010, 2006, 2005, 2000, 1996, 1995, 1992, 1991, 1986, 1985, 1982, 1980, 1978, 1975, 1974, 1970, 1968, 1966, 1965, 1964, 1963, 1962, 1960, 1957, 1955, 1950, 1946, 1945, 1942, 1940, 1936, 1935, 1931, 1930, 1926, 1925, 1922
2464 GLENDENNING AVE	2020, 2017, 2010, 2006, 2005, 2001, 2000, 1996, 1995, 1992, 1991, 1986, 1985, 1982, 1980, 1978, 1975, 1974, 1970, 1968, 1966, 1965, 1964, 1963, 1962, 1960, 1957, 1955, 1950, 1946, 1945, 1942, 1940, 1936, 1935, 1931, 1930, 1926, 1925, 1922
2464 GLENDENNING AVE	2020, 2014, 2010, 2006, 2005, 2001, 2000, 1996, 1995, 1992, 1991, 1986, 1985, 1982, 1980, 1978, 1975, 1974, 1970, 1968, 1966, 1965, 1964, 1963, 1962, 1960, 1957, 1955, 1950, 1946, 1945, 1942, 1940, 1936, 1935, 1931, 1930, 1926, 1925, 1922
2464 GLENDENNING AVE	2017, 2014, 2010, 2006, 2005, 2001, 2000, 1996, 1995, 1992, 1991, 1986, 1985, 1982, 1980, 1978, 1975, 1974, 1970, 1968, 1966, 1965, 1964, 1963, 1962, 1960, 1957, 1955, 1950, 1946, 1945, 1942, 1940, 1936, 1935, 1931, 1930, 1926, 1925, 1922
2464 GLENDENNING AVE	2020, 2017, 2014, 2010, 2006, 2001, 2000, 1996, 1995, 1992, 1991, 1986, 1985, 1982, 1980, 1978, 1975, 1974, 1970, 1968, 1966, 1965, 1964, 1963, 1962, 1960, 1957, 1955, 1950, 1946, 1945, 1942, 1940, 1936, 1935, 1931, 1930, 1926, 1925, 1922
2464 GLENDENNING AVE	2020, 2017, 2014, 2006, 2005, 2001, 2000, 1996, 1995, 1992, 1991, 1986, 1985, 1982, 1980, 1978, 1975, 1974, 1970, 1968, 1966, 1965, 1964, 1963, 1962, 1960, 1957, 1955, 1950, 1946, 1945, 1942, 1940, 1936, 1935, 1931, 1930, 1926, 1925, 1922
2464 GLENDENNING AVE	2020, 2017, 2014, 2010, 2006, 2005, 2001, 2000, 1996, 1995, 1992, 1991, 1986, 1985, 1982, 1980, 1978, 1975, 1974, 1970, 1968, 1966, 1965, 1964, 1963, 1962, 1957, 1955, 1950, 1946, 1945, 1942, 1940, 1936, 1935, 1931, 1930, 1926, 1925, 1922
2464 GLENDENNING AVE	2020, 2017, 2014, 2010, 2006, 2005, 2001, 2000, 1996, 1995, 1992, 1991, 1986, 1985, 1982, 1980, 1978, 1975, 1970, 1968, 1966, 1965, 1964, 1963, 1962, 1960, 1957, 1955, 1950, 1946, 1945, 1942, 1940, 1936, 1935, 1931, 1930, 1926, 1925, 1922
2464 GLENDENNING AVE	2020, 2017, 2014, 2010, 2006, 2005, 2001, 2000, 1996, 1995, 1992, 1991, 1986, 1985, 1982, 1980, 1978, 1975, 1974, 1970, 1968, 1966, 1965, 1964, 1962, 1960, 1957, 1955, 1950, 1946, 1945, 1942, 1940, 1936, 1935, 1931, 1930, 1926, 1925, 1922
2464 GLENDENNING AVE	2020, 2017, 2014, 2010, 2006, 2005, 2001, 2000, 1996, 1995, 1992, 1991, 1986, 1985, 1982, 1980, 1978, 1975, 1974, 1968, 1966, 1965, 1964, 1963, 1962, 1960, 1957, 1955, 1950, 1946, 1945, 1942, 1940, 1936, 1935, 1931, 1930, 1926, 1925, 1922

FINDINGS

Address Researched	Address Not Identified in Research Source
2464 GLNDNNING AVE	2020, 2017, 2014, 2010, 2006, 2005, 2001, 2000, 1996, 1995, 1992, 1991, 1986, 1985, 1982, 1980, 1978, 1975, 1974, 1970, 1968, 1966, 1965, 1964, 1963, 1962, 1960, 1955, 1950, 1946, 1945, 1942, 1940, 1936, 1935, 1931, 1930, 1926, 1925, 1922
2467 GLENDENNING AVE	2020, 2017, 2014, 2010, 2006, 2005, 2001, 2000, 1996, 1995, 1992, 1991, 1986, 1985, 1982, 1980, 1978, 1975, 1974, 1970, 1968, 1966, 1965, 1964, 1963, 1962, 1960, 1955, 1950, 1946, 1945, 1942, 1940, 1936, 1935, 1931, 1930, 1926, 1925, 1922
2467 GLENDENNING AVE	2020, 2017, 2014, 2010, 2006, 2005, 2001, 2000, 1996, 1995, 1992, 1991, 1986, 1985, 1982, 1980, 1978, 1975, 1974, 1970, 1968, 1966, 1965, 1964, 1963, 1962, 1957, 1955, 1950, 1946, 1945, 1942, 1940, 1936, 1935, 1931, 1930, 1926, 1925, 1922
2467 GLENDENNING AVE	2020, 2017, 2014, 2010, 2006, 2005, 2001, 2000, 1996, 1995, 1992, 1991, 1986, 1985, 1982, 1980, 1978, 1975, 1974, 1968, 1966, 1965, 1964, 1963, 1962, 1960, 1957, 1955, 1950, 1946, 1945, 1942, 1940, 1936, 1935, 1931, 1930, 1926, 1925, 1922
2467 GLENDENNING AVE	2020, 2017, 2014, 2010, 2006, 2005, 2001, 2000, 1996, 1995, 1992, 1991, 1986, 1985, 1982, 1980, 1978, 1975, 1974, 1970, 1968, 1966, 1965, 1964, 1962, 1960, 1957, 1955, 1950, 1946, 1945, 1942, 1940, 1936, 1935, 1931, 1930, 1926, 1925, 1922
2467 GLENDENNING AVE	2020, 2017, 2014, 2010, 2006, 2005, 2001, 2000, 1996, 1995, 1992, 1991, 1986, 1985, 1982, 1980, 1978, 1975, 1970, 1968, 1966, 1965, 1964, 1963, 1962, 1960, 1957, 1955, 1950, 1946, 1945, 1942, 1940, 1936, 1935, 1931, 1930, 1926, 1925, 1922
2467 GLENDENNING AVE	2020, 2017, 2014, 2010, 2006, 2005, 2001, 2000, 1996, 1995, 1992, 1991, 1986, 1985, 1982, 1980, 1978, 1974, 1970, 1968, 1966, 1965, 1964, 1963, 1962, 1960, 1957, 1955, 1950, 1946, 1945, 1942, 1940, 1936, 1935, 1931, 1930, 1926, 1925, 1922
2467 GLENDENNING AVE	2020, 2017, 2014, 2006, 2005, 2001, 2000, 1996, 1995, 1992, 1991, 1986, 1985, 1982, 1980, 1978, 1975, 1974, 1970, 1968, 1966, 1965, 1964, 1963, 1962, 1960, 1957, 1955, 1950, 1946, 1945, 1942, 1940, 1936, 1935, 1931, 1930, 1926, 1925, 1922
2467 GLENDENNING AVE	2020, 2017, 2014, 2010, 2006, 2001, 2000, 1996, 1995, 1992, 1991, 1986, 1985, 1982, 1980, 1978, 1975, 1974, 1970, 1968, 1966, 1965, 1964, 1963, 1962, 1960, 1957, 1955, 1950, 1946, 1945, 1942, 1940, 1936, 1935, 1931, 1930, 1926, 1925, 1922
2467 GLENDENNING AVE	2017, 2014, 2010, 2006, 2005, 2001, 2000, 1996, 1995, 1992, 1991, 1986, 1985, 1982, 1980, 1978, 1975, 1974, 1970, 1968, 1966, 1965, 1964, 1963, 1962, 1960, 1957, 1955, 1950, 1946, 1945, 1942, 1940, 1936, 1935, 1931, 1930, 1926, 1925, 1922
2467 GLENDENNING AVE	2020, 2014, 2010, 2006, 2005, 2001, 2000, 1996, 1995, 1992, 1991, 1986, 1985, 1982, 1980, 1978, 1975, 1974, 1970, 1968, 1966, 1965, 1964, 1963, 1962, 1960, 1957, 1955, 1950, 1946, 1945, 1942, 1940, 1936, 1935, 1931, 1930, 1926, 1925, 1922
2467 GLENDENNING AVE	2020, 2017, 2010, 2006, 2005, 2001, 2000, 1996, 1995, 1992, 1991, 1986, 1985, 1982, 1980, 1978, 1975, 1974, 1970, 1968, 1966, 1965, 1964, 1963, 1962, 1960, 1957, 1955, 1950, 1946, 1945, 1942, 1940, 1936, 1935, 1931, 1930, 1926, 1925, 1922
2467 GLENDENNING AVE	2020, 2017, 2014, 2010, 2006, 2005, 2000, 1996, 1995, 1992, 1991, 1986, 1985, 1982, 1980, 1978, 1975, 1974, 1970, 1968, 1966, 1965, 1964, 1963, 1962, 1960, 1957, 1955, 1950, 1946, 1945, 1942, 1940, 1936, 1935, 1931, 1930, 1926, 1925, 1922

FINDINGS

Address Researched	Address Not Identified in Research Source
2467 GLENDENNING AVE	2020, 2017, 2014, 2010, 2006, 2005, 2001, 1996, 1995, 1992, 1991, 1986, 1985, 1982, 1980, 1978, 1975, 1974, 1970, 1968, 1966, 1965, 1964, 1963, 1962, 1960, 1957, 1955, 1950, 1946, 1945, 1942, 1940, 1936, 1935, 1931, 1930, 1926, 1925, 1922
2467 GLENDENNING AVE	2020, 2017, 2014, 2010, 2006, 2005, 2001, 2000, 1996, 1992, 1991, 1986, 1985, 1982, 1980, 1978, 1975, 1974, 1970, 1968, 1966, 1965, 1964, 1963, 1962, 1960, 1957, 1955, 1950, 1946, 1945, 1942, 1940, 1936, 1935, 1931, 1930, 1926, 1925, 1922
2467 GLENDENNING AVE	2020, 2017, 2014, 2010, 2006, 2005, 2001, 2000, 1996, 1995, 1991, 1986, 1985, 1982, 1980, 1978, 1975, 1974, 1970, 1968, 1966, 1965, 1964, 1963, 1962, 1960, 1957, 1955, 1950, 1946, 1945, 1942, 1940, 1936, 1935, 1931, 1930, 1926, 1925, 1922
2467 GLENDENNING AVE	2020, 2017, 2014, 2010, 2006, 2005, 2001, 2000, 1996, 1995, 1992, 1991, 1986, 1985, 1982, 1978, 1975, 1974, 1970, 1968, 1966, 1965, 1964, 1963, 1962, 1960, 1957, 1955, 1950, 1946, 1945, 1942, 1940, 1936, 1935, 1931, 1930, 1926, 1925, 1922
2467 GLENDENNING AVE	2020, 2017, 2014, 2010, 2006, 2005, 2001, 2000, 1996, 1995, 1992, 1991, 1986, 1982, 1980, 1978, 1975, 1974, 1970, 1968, 1966, 1965, 1964, 1963, 1962, 1960, 1957, 1955, 1950, 1946, 1945, 1942, 1940, 1936, 1935, 1931, 1930, 1926, 1925, 1922
2467 GLENDENNING AVE	2020, 2017, 2014, 2010, 2006, 2005, 2001, 2000, 1996, 1995, 1992, 1986, 1985, 1982, 1980, 1978, 1975, 1974, 1970, 1968, 1966, 1965, 1964, 1963, 1962, 1960, 1957, 1955, 1950, 1946, 1945, 1942, 1940, 1936, 1935, 1931, 1930, 1926, 1925, 1922
2470 GLENDENNING AVE	2020, 2017, 2014, 2010, 2006, 2005, 2001, 2000, 1996, 1995, 1992, 1986, 1985, 1982, 1980, 1978, 1975, 1974, 1970, 1968, 1966, 1965, 1964, 1963, 1962, 1960, 1957, 1955, 1950, 1946, 1945, 1942, 1940, 1936, 1935, 1931, 1930, 1926, 1925, 1922
2470 GLENDENNING AVE	2020, 2017, 2014, 2010, 2006, 2005, 2001, 2000, 1996, 1995, 1992, 1991, 1986, 1982, 1980, 1978, 1975, 1974, 1970, 1968, 1966, 1965, 1964, 1963, 1962, 1960, 1957, 1955, 1950, 1946, 1945, 1942, 1940, 1936, 1935, 1931, 1930, 1926, 1925, 1922
2470 GLENDENNING AVE	2020, 2017, 2014, 2010, 2006, 2005, 2001, 2000, 1996, 1995, 1992, 1991, 1985, 1982, 1980, 1978, 1975, 1974, 1970, 1968, 1966, 1965, 1964, 1963, 1962, 1960, 1957, 1955, 1950, 1946, 1945, 1942, 1940, 1936, 1935, 1931, 1930, 1926, 1925, 1922
2470 GLENDENNING AVE	2020, 2017, 2014, 2010, 2006, 2005, 2001, 2000, 1996, 1995, 1991, 1986, 1985, 1982, 1980, 1978, 1975, 1974, 1970, 1968, 1966, 1965, 1964, 1963, 1962, 1960, 1957, 1955, 1950, 1946, 1945, 1942, 1940, 1936, 1935, 1931, 1930, 1926, 1925, 1922
2470 GLENDENNING AVE	2020, 2017, 2014, 2010, 2006, 2005, 2001, 2000, 1996, 1992, 1991, 1986, 1985, 1982, 1980, 1978, 1975, 1974, 1970, 1968, 1966, 1965, 1964, 1963, 1962, 1960, 1957, 1955, 1950, 1946, 1945, 1942, 1940, 1936, 1935, 1931, 1930, 1926, 1925, 1922
2470 GLENDENNING AVE	2020, 2017, 2014, 2010, 2006, 2005, 2001, 1996, 1995, 1992, 1991, 1986, 1985, 1982, 1980, 1978, 1975, 1974, 1970, 1968, 1966, 1965, 1964, 1963, 1962, 1960, 1957, 1955, 1950, 1946, 1945, 1942, 1940, 1936, 1935, 1931, 1930, 1926, 1925, 1922
2470 GLENDENNING AVE	2020, 2017, 2014, 2010, 2006, 2005, 2000, 1996, 1995, 1992, 1991, 1986, 1985, 1982, 1980, 1978, 1975, 1974, 1970, 1968, 1966, 1965, 1964, 1963, 1962, 1960, 1957, 1955, 1950, 1946, 1945, 1942, 1940, 1936, 1935, 1931, 1930, 1926, 1925, 1922

FINDINGS

Address Researched	Address Not Identified in Research Source
2470 GLENDENNING AVE	2020, 2017, 2010, 2006, 2005, 2001, 2000, 1996, 1995, 1992, 1991, 1986, 1985, 1982, 1980, 1978, 1975, 1974, 1970, 1968, 1966, 1965, 1964, 1963, 1962, 1960, 1957, 1955, 1950, 1946, 1945, 1942, 1940, 1936, 1935, 1931, 1930, 1926, 1925, 1922
2470 GLENDENNING AVE	2020, 2014, 2010, 2006, 2005, 2001, 2000, 1996, 1995, 1992, 1991, 1986, 1985, 1982, 1980, 1978, 1975, 1974, 1970, 1968, 1966, 1965, 1964, 1963, 1962, 1960, 1957, 1955, 1950, 1946, 1945, 1942, 1940, 1936, 1935, 1931, 1930, 1926, 1925, 1922
2470 GLENDENNING AVE	2017, 2014, 2010, 2006, 2005, 2001, 2000, 1996, 1995, 1992, 1991, 1986, 1985, 1982, 1980, 1978, 1975, 1974, 1970, 1968, 1966, 1965, 1964, 1963, 1962, 1960, 1957, 1955, 1950, 1946, 1945, 1942, 1940, 1936, 1935, 1931, 1930, 1926, 1925, 1922
2470 GLENDENNING AVE	2020, 2017, 2014, 2010, 2006, 2001, 2000, 1996, 1995, 1992, 1991, 1986, 1985, 1982, 1980, 1978, 1975, 1974, 1970, 1968, 1966, 1965, 1964, 1963, 1962, 1960, 1957, 1955, 1950, 1946, 1945, 1942, 1940, 1936, 1935, 1931, 1930, 1926, 1925, 1922
2470 GLENDENNING AVE	2020, 2017, 2014, 2006, 2005, 2001, 2000, 1996, 1995, 1992, 1991, 1986, 1985, 1982, 1980, 1978, 1975, 1974, 1970, 1968, 1966, 1965, 1964, 1963, 1962, 1960, 1957, 1955, 1950, 1946, 1945, 1942, 1940, 1936, 1935, 1931, 1930, 1926, 1925, 1922
2470 GLENDENNING AVE	2020, 2017, 2014, 2010, 2006, 2005, 2001, 2000, 1996, 1995, 1992, 1991, 1986, 1985, 1982, 1980, 1978, 1974, 1970, 1968, 1966, 1965, 1964, 1963, 1962, 1960, 1957, 1955, 1950, 1946, 1945, 1942, 1940, 1936, 1935, 1931, 1930, 1926, 1925, 1922
2470 GLENDENNING AVE	2020, 2017, 2014, 2010, 2006, 2005, 2001, 2000, 1996, 1995, 1992, 1991, 1986, 1985, 1982, 1980, 1978, 1975, 1970, 1968, 1966, 1965, 1964, 1963, 1962, 1960, 1957, 1955, 1950, 1946, 1945, 1942, 1940, 1936, 1935, 1931, 1930, 1926, 1925, 1922
2470 GLENDENNING AVE	2020, 2017, 2014, 2010, 2006, 2005, 2001, 2000, 1996, 1995, 1992, 1991, 1986, 1985, 1982, 1980, 1978, 1975, 1974, 1970, 1968, 1966, 1965, 1964, 1962, 1960, 1957, 1955, 1950, 1946, 1945, 1942, 1940, 1936, 1935, 1931, 1930, 1926, 1925, 1922
2470 GLENDENNING AVE	2020, 2017, 2014, 2010, 2006, 2005, 2001, 2000, 1996, 1995, 1992, 1991, 1986, 1985, 1982, 1980, 1978, 1975, 1974, 1968, 1966, 1965, 1964, 1963, 1962, 1960, 1957, 1955, 1950, 1946, 1945, 1942, 1940, 1936, 1935, 1931, 1930, 1926, 1925, 1922
2470 GLENDENNING AVE	2020, 2017, 2014, 2010, 2006, 2005, 2001, 2000, 1996, 1995, 1992, 1991, 1986, 1985, 1982, 1980, 1978, 1975, 1974, 1970, 1968, 1966, 1965, 1964, 1963, 1962, 1957, 1955, 1950, 1946, 1945, 1942, 1940, 1936, 1935, 1931, 1930, 1926, 1925, 1922
2470 GLNDNNING AVE	2020, 2017, 2014, 2010, 2006, 2005, 2001, 2000, 1996, 1995, 1992, 1991, 1986, 1985, 1982, 1980, 1978, 1975, 1974, 1970, 1968, 1966, 1965, 1964, 1963, 1962, 1960, 1955, 1950, 1946, 1945, 1942, 1940, 1936, 1935, 1931, 1930, 1926, 1925, 1922
2473 GLENDENNING AVE	2020, 2017, 2014, 2010, 2006, 2005, 2001, 2000, 1996, 1995, 1992, 1991, 1986, 1985, 1982, 1980, 1978, 1975, 1974, 1970, 1968, 1966, 1965, 1964, 1963, 1962, 1957, 1955, 1950, 1946, 1945, 1942, 1940, 1936, 1935, 1931, 1930, 1926, 1925, 1922
2473 GLENDENNING AVE	2020, 2017, 2014, 2010, 2006, 2005, 2001, 2000, 1996, 1995, 1992, 1991, 1986, 1985, 1982, 1980, 1978, 1975, 1974, 1968, 1966, 1965, 1964, 1963, 1962, 1960, 1957, 1955, 1950, 1946, 1945, 1942, 1940, 1936, 1935, 1931, 1930, 1926, 1925, 1922

FINDINGS

Address Researched	Address Not Identified in Research Source
2473 GLENDENNING AVE	2020, 2017, 2014, 2010, 2006, 2005, 2001, 2000, 1996, 1995, 1992, 1991, 1986, 1985, 1982, 1980, 1978, 1975, 1974, 1970, 1968, 1966, 1965, 1964, 1962, 1960, 1957, 1955, 1950, 1946, 1945, 1942, 1940, 1936, 1935, 1931, 1930, 1926, 1925, 1922
2473 GLENDENNING AVE	2020, 2017, 2014, 2010, 2006, 2005, 2001, 2000, 1996, 1995, 1992, 1991, 1986, 1985, 1982, 1980, 1978, 1975, 1970, 1968, 1966, 1965, 1964, 1963, 1962, 1960, 1957, 1955, 1950, 1946, 1945, 1942, 1940, 1936, 1935, 1931, 1930, 1926, 1925, 1922
2473 GLENDENNING AVE	2020, 2017, 2014, 2010, 2006, 2005, 2001, 2000, 1996, 1995, 1992, 1991, 1986, 1985, 1982, 1980, 1978, 1974, 1970, 1968, 1966, 1965, 1964, 1963, 1962, 1960, 1957, 1955, 1950, 1946, 1945, 1942, 1940, 1936, 1935, 1931, 1930, 1926, 1925, 1922
2473 GLENDENNING AVE	2020, 2017, 2014, 2006, 2005, 2001, 2000, 1996, 1995, 1992, 1991, 1986, 1985, 1982, 1980, 1978, 1975, 1974, 1970, 1968, 1966, 1965, 1964, 1963, 1962, 1960, 1957, 1955, 1950, 1946, 1945, 1942, 1940, 1936, 1935, 1931, 1930, 1926, 1925, 1922
2473 GLENDENNING AVE	2020, 2017, 2014, 2010, 2006, 2001, 2000, 1996, 1995, 1992, 1991, 1986, 1985, 1982, 1980, 1978, 1975, 1974, 1970, 1968, 1966, 1965, 1964, 1963, 1962, 1960, 1957, 1955, 1950, 1946, 1945, 1942, 1940, 1936, 1935, 1931, 1930, 1926, 1925, 1922
2473 GLENDENNING AVE	2017, 2014, 2010, 2006, 2005, 2001, 2000, 1996, 1995, 1992, 1991, 1986, 1985, 1982, 1980, 1978, 1975, 1974, 1970, 1968, 1966, 1965, 1964, 1963, 1962, 1960, 1957, 1955, 1950, 1946, 1945, 1942, 1940, 1936, 1935, 1931, 1930, 1926, 1925, 1922
2473 GLENDENNING AVE	2020, 2014, 2010, 2006, 2005, 2001, 2000, 1996, 1995, 1992, 1991, 1986, 1985, 1982, 1980, 1978, 1975, 1974, 1970, 1968, 1966, 1965, 1964, 1963, 1962, 1960, 1957, 1955, 1950, 1946, 1945, 1942, 1940, 1936, 1935, 1931, 1930, 1926, 1925, 1922
2473 GLENDENNING AVE	2020, 2017, 2010, 2006, 2005, 2001, 2000, 1996, 1995, 1992, 1991, 1986, 1985, 1982, 1980, 1978, 1975, 1974, 1970, 1968, 1966, 1965, 1964, 1963, 1962, 1960, 1957, 1955, 1950, 1946, 1945, 1942, 1940, 1936, 1935, 1931, 1930, 1926, 1925, 1922
2473 GLENDENNING AVE	2020, 2017, 2014, 2010, 2006, 2005, 2000, 1996, 1995, 1992, 1991, 1986, 1985, 1982, 1980, 1978, 1975, 1974, 1970, 1968, 1966, 1965, 1964, 1963, 1962, 1960, 1957, 1955, 1950, 1946, 1945, 1942, 1940, 1936, 1935, 1931, 1930, 1926, 1925, 1922
2473 GLENDENNING AVE	2020, 2017, 2014, 2010, 2006, 2005, 2001, 1996, 1995, 1992, 1991, 1986, 1985, 1982, 1980, 1978, 1975, 1974, 1970, 1968, 1966, 1965, 1964, 1963, 1962, 1960, 1957, 1955, 1950, 1946, 1945, 1942, 1940, 1936, 1935, 1931, 1930, 1926, 1925, 1922
2473 GLENDENNING AVE	2020, 2017, 2014, 2010, 2006, 2005, 2001, 2000, 1996, 1992, 1991, 1986, 1985, 1982, 1980, 1978, 1975, 1974, 1970, 1968, 1966, 1965, 1964, 1963, 1962, 1960, 1957, 1955, 1950, 1946, 1945, 1942, 1940, 1936, 1935, 1931, 1930, 1926, 1925, 1922
2473 GLENDENNING AVE	2020, 2017, 2014, 2010, 2006, 2005, 2001, 2000, 1996, 1995, 1992, 1991, 1986, 1985, 1982, 1978, 1975, 1974, 1970, 1968, 1966, 1965, 1964, 1963, 1962, 1960, 1957, 1955, 1950, 1946, 1945, 1942, 1940, 1936, 1935, 1931, 1930, 1926, 1925, 1922
2474 GLENDENNING AVE	2020, 2017, 2014, 2010, 2006, 2005, 2001, 1996, 1995, 1992, 1991, 1986, 1985, 1982, 1980, 1978, 1975, 1974, 1970, 1968, 1966, 1965, 1964, 1963, 1962, 1960, 1957, 1955, 1950, 1946, 1945, 1942, 1940, 1936, 1935, 1931, 1930, 1926, 1925, 1922

FINDINGS

Address Researched	Address Not Identified in Research Source
2474 GLENDENNING AVE	2020, 2017, 2014, 2010, 2006, 2005, 2000, 1996, 1995, 1992, 1991, 1986, 1985, 1982, 1980, 1978, 1975, 1974, 1970, 1968, 1966, 1965, 1964, 1963, 1962, 1960, 1957, 1955, 1950, 1946, 1945, 1942, 1940, 1936, 1935, 1931, 1930, 1926, 1925, 1922
2474 GLENDENNING AVE	2020, 2017, 2010, 2006, 2005, 2001, 2000, 1996, 1995, 1992, 1991, 1986, 1985, 1982, 1980, 1978, 1975, 1974, 1970, 1968, 1966, 1965, 1964, 1963, 1962, 1960, 1957, 1955, 1950, 1946, 1945, 1942, 1940, 1936, 1935, 1931, 1930, 1926, 1925, 1922
2474 GLENDENNING AVE	2020, 2014, 2010, 2006, 2005, 2001, 2000, 1996, 1995, 1992, 1991, 1986, 1985, 1982, 1980, 1978, 1975, 1974, 1970, 1968, 1966, 1965, 1964, 1963, 1962, 1960, 1957, 1955, 1950, 1946, 1945, 1942, 1940, 1936, 1935, 1931, 1930, 1926, 1925, 1922
2474 GLENDENNING AVE	2017, 2014, 2010, 2006, 2005, 2001, 2000, 1996, 1995, 1992, 1991, 1986, 1985, 1982, 1980, 1978, 1975, 1974, 1970, 1968, 1966, 1965, 1964, 1963, 1962, 1960, 1957, 1955, 1950, 1946, 1945, 1942, 1940, 1936, 1935, 1931, 1930, 1926, 1925, 1922
2474 GLENDENNING AVE	2020, 2017, 2014, 2006, 2005, 2001, 2000, 1996, 1995, 1992, 1991, 1986, 1985, 1982, 1980, 1978, 1975, 1974, 1970, 1968, 1966, 1965, 1964, 1963, 1962, 1960, 1957, 1955, 1950, 1946, 1945, 1942, 1940, 1936, 1935, 1931, 1930, 1926, 1925, 1922
2474 GLENDENNING AVE	2020, 2017, 2014, 2010, 2006, 2005, 2001, 2000, 1996, 1995, 1992, 1991, 1986, 1985, 1982, 1980, 1978, 1975, 1970, 1968, 1966, 1965, 1964, 1963, 1962, 1960, 1957, 1955, 1950, 1946, 1945, 1942, 1940, 1936, 1935, 1931, 1930, 1926, 1925, 1922
2474 GLENDENNING AVE	2020, 2017, 2014, 2010, 2006, 2005, 2001, 2000, 1996, 1995, 1992, 1991, 1986, 1985, 1982, 1980, 1978, 1975, 1974, 1970, 1968, 1966, 1965, 1964, 1962, 1960, 1957, 1955, 1950, 1946, 1945, 1942, 1940, 1936, 1935, 1931, 1930, 1926, 1925, 1922
2474 GLENDENNING AVE	2020, 2017, 2014, 2010, 2006, 2005, 2001, 2000, 1996, 1995, 1992, 1991, 1986, 1985, 1982, 1980, 1978, 1975, 1974, 1968, 1966, 1965, 1964, 1963, 1962, 1960, 1957, 1955, 1950, 1946, 1945, 1942, 1940, 1936, 1935, 1931, 1930, 1926, 1925, 1922
2474 GLENDENNING AVE	2020, 2017, 2014, 2010, 2006, 2005, 2001, 2000, 1996, 1995, 1992, 1991, 1986, 1985, 1982, 1980, 1978, 1975, 1974, 1970, 1968, 1966, 1965, 1964, 1963, 1962, 1957, 1955, 1950, 1946, 1945, 1942, 1940, 1936, 1935, 1931, 1930, 1926, 1925, 1922
2474 GLENDENNING AVE	2020, 2017, 2014, 2010, 2006, 2005, 2001, 2000, 1996, 1995, 1992, 1991, 1986, 1985, 1982, 1980, 1978, 1975, 1974, 1970, 1968, 1966, 1965, 1964, 1963, 1962, 1960, 1955, 1950, 1946, 1945, 1942, 1940, 1936, 1935, 1931, 1930, 1926, 1925, 1922
2474 GLNDNNING AVE	2020, 2017, 2014, 2010, 2006, 2005, 2001, 2000, 1996, 1995, 1992, 1991, 1986, 1985, 1982, 1980, 1978, 1975, 1974, 1970, 1968, 1966, 1965, 1964, 1963, 1962, 1960, 1955, 1950, 1946, 1945, 1942, 1940, 1936, 1935, 1931, 1930, 1926, 1925, 1922
2475 GLENDENNING AVE	2020, 2017, 2014, 2010, 2006, 2001, 2000, 1996, 1995, 1992, 1991, 1986, 1985, 1982, 1980, 1978, 1975, 1974, 1970, 1968, 1966, 1965, 1964, 1963, 1962, 1960, 1957, 1955, 1950, 1946, 1945, 1942, 1940, 1936, 1935, 1931, 1930, 1926, 1925, 1922
2477 GLENDENNING AVE	2020, 2017, 2014, 2010, 2006, 2001, 2000, 1996, 1995, 1992, 1991, 1986, 1985, 1982, 1980, 1978, 1975, 1974, 1970, 1968, 1966, 1965, 1964, 1963, 1962, 1960, 1957, 1955, 1950, 1946, 1945, 1942, 1940, 1936, 1935, 1931, 1930, 1926, 1925, 1922

FINDINGS

Address Researched	Address Not Identified in Research Source
2477 GLENDENNING AVE	2020, 2017, 2014, 2006, 2005, 2001, 2000, 1996, 1995, 1992, 1991, 1986, 1985, 1982, 1980, 1978, 1975, 1974, 1970, 1968, 1966, 1965, 1964, 1963, 1962, 1960, 1957, 1955, 1950, 1946, 1945, 1942, 1940, 1936, 1935, 1931, 1930, 1926, 1925, 1922
2477 GLENDENNING AVE	2017, 2014, 2010, 2006, 2005, 2001, 2000, 1996, 1995, 1992, 1991, 1986, 1985, 1982, 1980, 1978, 1975, 1974, 1970, 1968, 1966, 1965, 1964, 1963, 1962, 1960, 1957, 1955, 1950, 1946, 1945, 1942, 1940, 1936, 1935, 1931, 1930, 1926, 1925, 1922
2477 GLENDENNING AVE	2020, 2014, 2010, 2006, 2005, 2001, 2000, 1996, 1995, 1992, 1991, 1986, 1985, 1982, 1980, 1978, 1975, 1974, 1970, 1968, 1966, 1965, 1964, 1963, 1962, 1960, 1957, 1955, 1950, 1946, 1945, 1942, 1940, 1936, 1935, 1931, 1930, 1926, 1925, 1922
2477 GLENDENNING AVE	2020, 2017, 2010, 2006, 2005, 2001, 2000, 1996, 1995, 1992, 1991, 1986, 1985, 1982, 1980, 1978, 1975, 1974, 1970, 1968, 1966, 1965, 1964, 1963, 1962, 1960, 1957, 1955, 1950, 1946, 1945, 1942, 1940, 1936, 1935, 1931, 1930, 1926, 1925, 1922
2477 GLENDENNING AVE	2020, 2017, 2014, 2010, 2006, 2005, 2000, 1996, 1995, 1992, 1991, 1986, 1985, 1982, 1980, 1978, 1975, 1974, 1970, 1968, 1966, 1965, 1964, 1963, 1962, 1960, 1957, 1955, 1950, 1946, 1945, 1942, 1940, 1936, 1935, 1931, 1930, 1926, 1925, 1922
2477 GLENDENNING AVE	2020, 2017, 2014, 2010, 2006, 2005, 2001, 1996, 1995, 1992, 1991, 1986, 1985, 1982, 1980, 1978, 1975, 1974, 1970, 1968, 1966, 1965, 1964, 1963, 1962, 1960, 1957, 1955, 1950, 1946, 1945, 1942, 1940, 1936, 1935, 1931, 1930, 1926, 1925, 1922
2477 GLENDENNING AVE	2020, 2017, 2014, 2010, 2006, 2005, 2001, 2000, 1996, 1992, 1991, 1986, 1985, 1982, 1980, 1978, 1975, 1974, 1970, 1968, 1966, 1965, 1964, 1963, 1962, 1960, 1957, 1955, 1950, 1946, 1945, 1942, 1940, 1936, 1935, 1931, 1930, 1926, 1925, 1922
2477 GLENDENNING AVE	2020, 2017, 2014, 2010, 2006, 2005, 2001, 2000, 1995, 1992, 1991, 1986, 1985, 1982, 1980, 1978, 1975, 1974, 1970, 1968, 1966, 1965, 1964, 1963, 1962, 1960, 1957, 1955, 1950, 1946, 1945, 1942, 1940, 1936, 1935, 1931, 1930, 1926, 1925, 1922
2477 GLENDENNING AVE	2020, 2017, 2014, 2010, 2006, 2005, 2001, 2000, 1996, 1995, 1991, 1986, 1985, 1982, 1980, 1978, 1975, 1974, 1970, 1968, 1966, 1965, 1964, 1963, 1962, 1960, 1957, 1955, 1950, 1946, 1945, 1942, 1940, 1936, 1935, 1931, 1930, 1926, 1925, 1922
2477 GLENDENNING AVE	2020, 2017, 2014, 2010, 2006, 2005, 2001, 2000, 1996, 1995, 1992, 1991, 1986, 1985, 1982, 1978, 1975, 1974, 1970, 1968, 1966, 1965, 1964, 1963, 1962, 1960, 1957, 1955, 1950, 1946, 1945, 1942, 1940, 1936, 1935, 1931, 1930, 1926, 1925, 1922
2477 GLENDENNING AVE	2020, 2017, 2014, 2010, 2006, 2005, 2001, 2000, 1996, 1995, 1992, 1991, 1985, 1982, 1980, 1978, 1975, 1974, 1970, 1968, 1966, 1965, 1964, 1963, 1962, 1960, 1957, 1955, 1950, 1946, 1945, 1942, 1940, 1936, 1935, 1931, 1930, 1926, 1925, 1922
2477 GLENDENNING AVE	2020, 2017, 2014, 2010, 2006, 2005, 2001, 2000, 1996, 1995, 1992, 1991, 1986, 1982, 1980, 1978, 1975, 1974, 1970, 1968, 1966, 1965, 1964, 1963, 1962, 1960, 1957, 1955, 1950, 1946, 1945, 1942, 1940, 1936, 1935, 1931, 1930, 1926, 1925, 1922
2477 GLENDENNING AVE	2020, 2017, 2014, 2010, 2006, 2005, 2001, 2000, 1996, 1995, 1992, 1986, 1985, 1982, 1980, 1978, 1975, 1974, 1970, 1968, 1966, 1965, 1964, 1963, 1962, 1960, 1957, 1955, 1950, 1946, 1945, 1942, 1940, 1936, 1935, 1931, 1930, 1926, 1925, 1922

FINDINGS

Address Researched	Address Not Identified in Research Source
2477 GLENDENNING AVE	2020, 2017, 2014, 2010, 2006, 2005, 2001, 2000, 1996, 1995, 1992, 1991, 1986, 1985, 1982, 1980, 1978, 1975, 1974, 1970, 1968, 1966, 1965, 1964, 1963, 1962, 1957, 1955, 1950, 1946, 1945, 1942, 1940, 1936, 1935, 1931, 1930, 1926, 1925, 1922
2477 GLENDENNING AVE	2020, 2017, 2014, 2010, 2006, 2005, 2001, 2000, 1996, 1995, 1992, 1991, 1986, 1985, 1982, 1980, 1978, 1975, 1974, 1968, 1966, 1965, 1964, 1963, 1962, 1960, 1957, 1955, 1950, 1946, 1945, 1942, 1940, 1936, 1935, 1931, 1930, 1926, 1925, 1922
2477 GLENDENNING AVE	2020, 2017, 2014, 2010, 2006, 2005, 2001, 2000, 1996, 1995, 1992, 1991, 1986, 1985, 1982, 1980, 1978, 1975, 1974, 1970, 1968, 1966, 1965, 1964, 1962, 1960, 1957, 1955, 1950, 1946, 1945, 1942, 1940, 1936, 1935, 1931, 1930, 1926, 1925, 1922
2477 GLENDENNING AVE	2020, 2017, 2014, 2010, 2006, 2005, 2001, 2000, 1996, 1995, 1992, 1991, 1986, 1985, 1982, 1980, 1978, 1975, 1970, 1968, 1966, 1965, 1964, 1963, 1962, 1960, 1957, 1955, 1950, 1946, 1945, 1942, 1940, 1936, 1935, 1931, 1930, 1926, 1925, 1922
2477 GLENDENNING AVE	2020, 2017, 2014, 2010, 2006, 2005, 2001, 2000, 1996, 1995, 1992, 1991, 1986, 1985, 1982, 1980, 1978, 1974, 1970, 1968, 1966, 1965, 1964, 1963, 1962, 1960, 1957, 1955, 1950, 1946, 1945, 1942, 1940, 1936, 1935, 1931, 1930, 1926, 1925, 1922
2477 GLNDNNING AVE	2020, 2017, 2014, 2010, 2006, 2005, 2001, 2000, 1996, 1995, 1992, 1991, 1986, 1985, 1982, 1980, 1978, 1975, 1974, 1970, 1968, 1966, 1965, 1964, 1963, 1962, 1960, 1955, 1950, 1946, 1945, 1942, 1940, 1936, 1935, 1931, 1930, 1926, 1925, 1922
2480 GLENDENNING AVE	2020, 2017, 2014, 2010, 2006, 2005, 2001, 2000, 1996, 1995, 1992, 1991, 1986, 1985, 1982, 1980, 1978, 1975, 1974, 1970, 1968, 1966, 1965, 1964, 1963, 1962, 1960, 1955, 1950, 1946, 1945, 1942, 1940, 1936, 1935, 1931, 1930, 1926, 1925, 1922
2480 GLENDENNING AVE	2020, 2017, 2014, 2010, 2006, 2005, 2001, 2000, 1996, 1995, 1992, 1991, 1986, 1985, 1982, 1980, 1978, 1975, 1974, 1970, 1968, 1966, 1965, 1964, 1963, 1962, 1957, 1955, 1950, 1946, 1945, 1942, 1940, 1936, 1935, 1931, 1930, 1926, 1925, 1922
2480 GLENDENNING AVE	2020, 2017, 2014, 2010, 2006, 2005, 2001, 2000, 1996, 1995, 1992, 1991, 1986, 1985, 1982, 1980, 1978, 1975, 1970, 1968, 1966, 1965, 1964, 1963, 1962, 1960, 1957, 1955, 1950, 1946, 1945, 1942, 1940, 1936, 1935, 1931, 1930, 1926, 1925, 1922
2480 GLENDENNING AVE	2020, 2017, 2014, 2010, 2006, 2005, 2001, 2000, 1996, 1995, 1992, 1991, 1986, 1985, 1982, 1980, 1978, 1975, 1974, 1970, 1968, 1966, 1965, 1964, 1962, 1960, 1957, 1955, 1950, 1946, 1945, 1942, 1940, 1936, 1935, 1931, 1930, 1926, 1925, 1922
2480 GLENDENNING AVE	2020, 2017, 2014, 2010, 2006, 2005, 2001, 2000, 1996, 1995, 1992, 1991, 1986, 1985, 1982, 1980, 1978, 1975, 1974, 1968, 1966, 1965, 1964, 1963, 1962, 1960, 1957, 1955, 1950, 1946, 1945, 1942, 1940, 1936, 1935, 1931, 1930, 1926, 1925, 1922
2480 GLENDENNING AVE	2020, 2017, 2014, 2010, 2006, 2005, 2001, 1996, 1995, 1992, 1991, 1986, 1985, 1982, 1980, 1978, 1975, 1974, 1970, 1968, 1966, 1965, 1964, 1963, 1962, 1960, 1957, 1955, 1950, 1946, 1945, 1942, 1940, 1936, 1935, 1931, 1930, 1926, 1925, 1922
2480 GLENDENNING AVE	2020, 2017, 2014, 2010, 2006, 2005, 2000, 1996, 1995, 1992, 1991, 1986, 1985, 1982, 1980, 1978, 1975, 1974, 1970, 1968, 1966, 1965, 1964, 1963, 1962, 1960, 1957, 1955, 1950, 1946, 1945, 1942, 1940, 1936, 1935, 1931, 1930, 1926, 1925, 1922

FINDINGS

Address Researched	Address Not Identified in Research Source
2480 GLENDENNING AVE	2020, 2017, 2010, 2006, 2005, 2001, 2000, 1996, 1995, 1992, 1991, 1986, 1985, 1982, 1980, 1978, 1975, 1974, 1970, 1968, 1966, 1965, 1964, 1963, 1962, 1960, 1957, 1955, 1950, 1946, 1945, 1942, 1940, 1936, 1935, 1931, 1930, 1926, 1925, 1922
2480 GLENDENNING AVE	2020, 2014, 2010, 2006, 2005, 2001, 2000, 1996, 1995, 1992, 1991, 1986, 1985, 1982, 1980, 1978, 1975, 1974, 1970, 1968, 1966, 1965, 1964, 1963, 1962, 1960, 1957, 1955, 1950, 1946, 1945, 1942, 1940, 1936, 1935, 1931, 1930, 1926, 1925, 1922
2480 GLENDENNING AVE	2017, 2014, 2010, 2006, 2005, 2001, 2000, 1996, 1995, 1992, 1991, 1986, 1985, 1982, 1980, 1978, 1975, 1974, 1970, 1968, 1966, 1965, 1964, 1963, 1962, 1960, 1957, 1955, 1950, 1946, 1945, 1942, 1940, 1936, 1935, 1931, 1930, 1926, 1925, 1922
2480 GLENDENNING AVE	2020, 2017, 2014, 2006, 2005, 2001, 2000, 1996, 1995, 1992, 1991, 1986, 1985, 1982, 1980, 1978, 1975, 1974, 1970, 1968, 1966, 1965, 1964, 1963, 1962, 1960, 1957, 1955, 1950, 1946, 1945, 1942, 1940, 1936, 1935, 1931, 1930, 1926, 1925, 1922
2480 GLENDENNING AVE	2020, 2017, 2014, 2010, 2006, 2001, 2000, 1996, 1995, 1992, 1991, 1986, 1985, 1982, 1980, 1978, 1975, 1974, 1970, 1968, 1966, 1965, 1964, 1963, 1962, 1960, 1957, 1955, 1950, 1946, 1945, 1942, 1940, 1936, 1935, 1931, 1930, 1926, 1925, 1922
2480 GLNDNNING AVE	2020, 2017, 2014, 2010, 2006, 2005, 2001, 2000, 1996, 1995, 1992, 1991, 1986, 1985, 1982, 1980, 1978, 1975, 1974, 1970, 1968, 1966, 1965, 1964, 1963, 1962, 1960, 1955, 1950, 1946, 1945, 1942, 1940, 1936, 1935, 1931, 1930, 1926, 1925, 1922
2483 GLENDENNING AVE	2020, 2017, 2014, 2010, 2006, 2005, 2001, 2000, 1996, 1995, 1992, 1991, 1986, 1985, 1982, 1980, 1978, 1975, 1974, 1970, 1968, 1966, 1965, 1964, 1963, 1962, 1957, 1955, 1950, 1946, 1945, 1942, 1940, 1936, 1935, 1931, 1930, 1926, 1925, 1922
2483 GLENDENNING AVE	2020, 2017, 2014, 2010, 2006, 2005, 2001, 2000, 1996, 1995, 1992, 1991, 1986, 1985, 1982, 1980, 1978, 1975, 1974, 1968, 1966, 1965, 1964, 1963, 1962, 1960, 1957, 1955, 1950, 1946, 1945, 1942, 1940, 1936, 1935, 1931, 1930, 1926, 1925, 1922
2483 GLENDENNING AVE	2020, 2017, 2014, 2010, 2006, 2005, 2001, 2000, 1996, 1995, 1992, 1991, 1986, 1985, 1982, 1980, 1978, 1975, 1974, 1970, 1968, 1966, 1965, 1964, 1962, 1960, 1957, 1955, 1950, 1946, 1945, 1942, 1940, 1936, 1935, 1931, 1930, 1926, 1925, 1922
2483 GLENDENNING AVE	2020, 2017, 2014, 2010, 2006, 2005, 2001, 2000, 1996, 1995, 1992, 1991, 1986, 1985, 1982, 1980, 1978, 1975, 1970, 1968, 1966, 1965, 1964, 1963, 1962, 1960, 1957, 1955, 1950, 1946, 1945, 1942, 1940, 1936, 1935, 1931, 1930, 1926, 1925, 1922
2483 GLENDENNING AVE	2020, 2017, 2014, 2006, 2005, 2001, 2000, 1996, 1995, 1992, 1991, 1986, 1985, 1982, 1980, 1978, 1975, 1974, 1970, 1968, 1966, 1965, 1964, 1963, 1962, 1960, 1957, 1955, 1950, 1946, 1945, 1942, 1940, 1936, 1935, 1931, 1930, 1926, 1925, 1922
2483 GLENDENNING AVE	2017, 2014, 2010, 2006, 2005, 2001, 2000, 1996, 1995, 1992, 1991, 1986, 1985, 1982, 1980, 1978, 1975, 1974, 1970, 1968, 1966, 1965, 1964, 1963, 1962, 1960, 1957, 1955, 1950, 1946, 1945, 1942, 1940, 1936, 1935, 1931, 1930, 1926, 1925, 1922
2483 GLENDENNING AVE	2020, 2014, 2010, 2006, 2005, 2001, 2000, 1996, 1995, 1992, 1991, 1986, 1985, 1982, 1980, 1978, 1975, 1974, 1970, 1968, 1966, 1965, 1964, 1963, 1962, 1960, 1957, 1955, 1950, 1946, 1945, 1942, 1940, 1936, 1935, 1931, 1930, 1926, 1925, 1922

FINDINGS

Address Researched	Address Not Identified in Research Source
2483 GLENDENNING AVE	2020, 2017, 2010, 2006, 2005, 2001, 2000, 1996, 1995, 1992, 1991, 1986, 1985, 1982, 1980, 1978, 1975, 1974, 1970, 1968, 1966, 1965, 1964, 1963, 1962, 1960, 1957, 1955, 1950, 1946, 1945, 1942, 1940, 1936, 1935, 1931, 1930, 1926, 1925, 1922
2483 GLENDENNING AVE	2020, 2017, 2014, 2010, 2006, 2005, 2000, 1996, 1995, 1992, 1991, 1986, 1985, 1982, 1980, 1978, 1975, 1974, 1970, 1968, 1966, 1965, 1964, 1963, 1962, 1960, 1957, 1955, 1950, 1946, 1945, 1942, 1940, 1936, 1935, 1931, 1930, 1926, 1925, 1922
452 CYPRESS AVE	2020, 2017, 2014, 2010, 2006, 2005, 2001, 1996, 1995, 1992, 1991, 1986, 1985, 1982, 1980, 1978, 1975, 1974, 1970, 1968, 1966, 1965, 1964, 1963, 1962, 1960, 1957, 1955, 1950, 1946, 1945, 1942, 1940, 1936, 1935, 1931, 1930, 1926, 1925, 1922
452 CYPRESS AVE	2020, 2017, 2014, 2010, 2006, 2005, 2000, 1996, 1995, 1992, 1991, 1986, 1985, 1982, 1980, 1978, 1975, 1974, 1970, 1968, 1966, 1965, 1964, 1963, 1962, 1960, 1957, 1955, 1950, 1946, 1945, 1942, 1940, 1936, 1935, 1931, 1930, 1926, 1925, 1922
452 CYPRESS AVE	2020, 2017, 2014, 2010, 2006, 2001, 2000, 1996, 1995, 1992, 1991, 1986, 1985, 1982, 1980, 1978, 1975, 1974, 1970, 1968, 1966, 1965, 1964, 1963, 1962, 1960, 1957, 1955, 1950, 1946, 1945, 1942, 1940, 1936, 1935, 1931, 1930, 1926, 1925, 1922
452 CYPRESS AVE	2017, 2014, 2010, 2006, 2005, 2001, 2000, 1996, 1995, 1992, 1991, 1986, 1985, 1982, 1980, 1978, 1975, 1974, 1970, 1968, 1966, 1965, 1964, 1963, 1962, 1960, 1957, 1955, 1950, 1946, 1945, 1942, 1940, 1936, 1935, 1931, 1930, 1926, 1925, 1922
452 CYPRESS AVE	2020, 2014, 2010, 2006, 2005, 2001, 2000, 1996, 1995, 1992, 1991, 1986, 1985, 1982, 1980, 1978, 1975, 1974, 1970, 1968, 1966, 1965, 1964, 1963, 1962, 1960, 1957, 1955, 1950, 1946, 1945, 1942, 1940, 1936, 1935, 1931, 1930, 1926, 1925, 1922
452 CYPRESS AVE	2020, 2017, 2014, 2006, 2005, 2001, 2000, 1996, 1995, 1992, 1991, 1986, 1985, 1982, 1980, 1978, 1975, 1974, 1970, 1968, 1966, 1965, 1964, 1963, 1962, 1960, 1957, 1955, 1950, 1946, 1945, 1942, 1940, 1936, 1935, 1931, 1930, 1926, 1925, 1922
452 CYPRESS AVE	2020, 2017, 2010, 2006, 2005, 2001, 2000, 1996, 1995, 1992, 1991, 1986, 1985, 1982, 1980, 1978, 1975, 1974, 1970, 1968, 1966, 1965, 1964, 1963, 1962, 1960, 1957, 1955, 1950, 1946, 1945, 1942, 1940, 1936, 1935, 1931, 1930, 1926, 1925, 1922
452 CYPRESS AVE	2020, 2017, 2014, 2010, 2006, 2005, 2001, 2000, 1996, 1992, 1991, 1986, 1985, 1982, 1980, 1978, 1975, 1974, 1970, 1968, 1966, 1965, 1964, 1963, 1962, 1960, 1957, 1955, 1950, 1946, 1945, 1942, 1940, 1936, 1935, 1931, 1930, 1926, 1925, 1922
452 CYPRESS AVE	2020, 2017, 2014, 2010, 2006, 2005, 2001, 2000, 1996, 1995, 1992, 1991, 1986, 1985, 1982, 1980, 1978, 1975, 1970, 1968, 1966, 1965, 1964, 1963, 1962, 1960, 1957, 1955, 1950, 1946, 1945, 1942, 1940, 1936, 1935, 1931, 1930, 1926, 1925, 1922
452 CYPRESS AVE	2020, 2017, 2014, 2010, 2006, 2005, 2001, 2000, 1996, 1995, 1992, 1991, 1986, 1985, 1982, 1980, 1978, 1975, 1974, 1970, 1968, 1966, 1965, 1964, 1963, 1962, 1960, 1957, 1955, 1950, 1946, 1945, 1942, 1940, 1936, 1935, 1931, 1930, 1926, 1925, 1922
453 CYPRESS AVE	2020, 2017, 2014, 2010, 2006, 2005, 2001, 2000, 1996, 1995, 1992, 1991, 1986, 1985, 1982, 1980, 1978, 1975, 1974, 1970, 1968, 1966, 1965, 1964, 1963, 1962, 1960, 1955, 1950, 1946, 1945, 1942, 1940, 1936, 1935, 1931, 1930, 1926, 1925, 1922

FINDINGS

Address Researched	Address Not Identified in Research Source
454 FERNANDEZ CT	2020, 2017, 2014, 2010, 2006, 2005, 2001, 2000, 1996, 1995, 1992, 1991, 1986, 1985, 1982, 1980, 1978, 1975, 1974, 1970, 1968, 1966, 1965, 1964, 1963, 1962, 1960, 1955, 1950, 1946, 1945, 1942, 1940, 1936, 1935, 1931, 1930, 1926, 1925, 1922
454 FERNANDEZ CT	2020, 2017, 2014, 2010, 2006, 2005, 2001, 2000, 1996, 1995, 1992, 1991, 1986, 1985, 1982, 1980, 1978, 1975, 1974, 1970, 1968, 1966, 1965, 1964, 1963, 1962, 1957, 1955, 1950, 1946, 1945, 1942, 1940, 1936, 1935, 1931, 1930, 1926, 1925, 1922
454 FERNANDEZ CT	2020, 2017, 2014, 2010, 2006, 2005, 2001, 2000, 1996, 1995, 1992, 1991, 1986, 1985, 1982, 1980, 1978, 1975, 1974, 1970, 1968, 1966, 1965, 1964, 1962, 1960, 1957, 1955, 1950, 1946, 1945, 1942, 1940, 1936, 1935, 1931, 1930, 1926, 1925, 1922
454 FERNANDEZ CT	2020, 2017, 2014, 2010, 2006, 2005, 2001, 2000, 1996, 1995, 1992, 1991, 1986, 1985, 1982, 1980, 1978, 1975, 1974, 1968, 1966, 1965, 1964, 1963, 1962, 1960, 1957, 1955, 1950, 1946, 1945, 1942, 1940, 1936, 1935, 1931, 1930, 1926, 1925, 1922
454 FERNANDEZ CT	2020, 2017, 2014, 2010, 2006, 2005, 2001, 2000, 1996, 1995, 1992, 1991, 1986, 1985, 1982, 1980, 1978, 1975, 1970, 1968, 1966, 1965, 1964, 1963, 1962, 1960, 1957, 1955, 1950, 1946, 1945, 1942, 1940, 1936, 1935, 1931, 1930, 1926, 1925, 1922
454 FERNANDEZ CT	2020, 2017, 2014, 2010, 2006, 2005, 2001, 2000, 1996, 1995, 1992, 1991, 1986, 1985, 1982, 1980, 1978, 1974, 1970, 1968, 1966, 1965, 1964, 1963, 1962, 1960, 1957, 1955, 1950, 1946, 1945, 1942, 1940, 1936, 1935, 1931, 1930, 1926, 1925, 1922
454 FERNANDEZ CT	2020, 2017, 2014, 2010, 2006, 2005, 2001, 2000, 1996, 1995, 1992, 1991, 1986, 1985, 1982, 1978, 1975, 1974, 1970, 1968, 1966, 1965, 1964, 1963, 1962, 1960, 1957, 1955, 1950, 1946, 1945, 1942, 1940, 1936, 1935, 1931, 1930, 1926, 1925, 1922
454 FERNANDEZ CT	2020, 2017, 2014, 2010, 2006, 2005, 2001, 2000, 1996, 1995, 1992, 1991, 1986, 1982, 1980, 1978, 1975, 1974, 1970, 1968, 1966, 1965, 1964, 1963, 1962, 1960, 1957, 1955, 1950, 1946, 1945, 1942, 1940, 1936, 1935, 1931, 1930, 1926, 1925, 1922
454 FERNANDEZ CT	2020, 2017, 2014, 2010, 2006, 2005, 2001, 2000, 1996, 1995, 1992, 1991, 1985, 1982, 1980, 1978, 1975, 1974, 1970, 1968, 1966, 1965, 1964, 1963, 1962, 1960, 1957, 1955, 1950, 1946, 1945, 1942, 1940, 1936, 1935, 1931, 1930, 1926, 1925, 1922
454 FERNANDEZ CT	2020, 2017, 2014, 2010, 2006, 2005, 2001, 2000, 1996, 1995, 1992, 1986, 1985, 1982, 1980, 1978, 1975, 1974, 1970, 1968, 1966, 1965, 1964, 1963, 1962, 1960, 1957, 1955, 1950, 1946, 1945, 1942, 1940, 1936, 1935, 1931, 1930, 1926, 1925, 1922
454 FERNANDEZ CT	2020, 2017, 2014, 2010, 2006, 2005, 2001, 1996, 1995, 1992, 1991, 1986, 1985, 1982, 1980, 1978, 1975, 1974, 1970, 1968, 1966, 1965, 1964, 1963, 1962, 1960, 1957, 1955, 1950, 1946, 1945, 1942, 1940, 1936, 1935, 1931, 1930, 1926, 1925, 1922
454 FERNANDEZ CT	2020, 2017, 2014, 2010, 2006, 2005, 2001, 2000, 1996, 1992, 1991, 1986, 1985, 1982, 1980, 1978, 1975, 1974, 1970, 1968, 1966, 1965, 1964, 1963, 1962, 1960, 1957, 1955, 1950, 1946, 1945, 1942, 1940, 1936, 1935, 1931, 1930, 1926, 1925, 1922
454 FERNANDEZ CT	2020, 2017, 2014, 2006, 2005, 2001, 2000, 1996, 1995, 1992, 1991, 1986, 1985, 1982, 1980, 1978, 1975, 1974, 1970, 1968, 1966, 1965, 1964, 1963, 1962, 1960, 1957, 1955, 1950, 1946, 1945, 1942, 1940, 1936, 1935, 1931, 1930, 1926, 1925, 1922

FINDINGS

Address Researched	Address Not Identified in Research Source
454 FERNANDEZ CT	2020, 2017, 2010, 2006, 2005, 2001, 2000, 1996, 1995, 1992, 1991, 1986, 1985, 1982, 1980, 1978, 1975, 1974, 1970, 1968, 1966, 1965, 1964, 1963, 1962, 1960, 1957, 1955, 1950, 1946, 1945, 1942, 1940, 1936, 1935, 1931, 1930, 1926, 1925, 1922
454 FERNANDEZ CT	2017, 2014, 2010, 2006, 2005, 2001, 2000, 1996, 1995, 1992, 1991, 1986, 1985, 1982, 1980, 1978, 1975, 1974, 1970, 1968, 1966, 1965, 1964, 1963, 1962, 1960, 1957, 1955, 1950, 1946, 1945, 1942, 1940, 1936, 1935, 1931, 1930, 1926, 1925, 1922
454 FERNANDEZ CT	2020, 2017, 2014, 2010, 2006, 2005, 2000, 1996, 1995, 1992, 1991, 1986, 1985, 1982, 1980, 1978, 1975, 1974, 1970, 1968, 1966, 1965, 1964, 1963, 1962, 1960, 1957, 1955, 1950, 1946, 1945, 1942, 1940, 1936, 1935, 1931, 1930, 1926, 1925, 1922
455 CYPRESS AVE	2020, 2017, 2014, 2010, 2006, 2005, 2001, 1996, 1995, 1992, 1991, 1986, 1985, 1982, 1980, 1978, 1975, 1974, 1970, 1968, 1966, 1965, 1964, 1963, 1962, 1960, 1957, 1955, 1950, 1946, 1945, 1942, 1940, 1936, 1935, 1931, 1930, 1926, 1925, 1922
455 CYPRESS AVE	2020, 2017, 2014, 2010, 2006, 2001, 2000, 1996, 1995, 1992, 1991, 1986, 1985, 1982, 1980, 1978, 1975, 1974, 1970, 1968, 1966, 1965, 1964, 1963, 1962, 1960, 1957, 1955, 1950, 1946, 1945, 1942, 1940, 1936, 1935, 1931, 1930, 1926, 1925, 1922
455 CYPRESS AVE	2020, 2017, 2014, 2010, 2006, 2005, 2000, 1996, 1995, 1992, 1991, 1986, 1985, 1982, 1980, 1978, 1975, 1974, 1970, 1968, 1966, 1965, 1964, 1963, 1962, 1960, 1957, 1955, 1950, 1946, 1945, 1942, 1940, 1936, 1935, 1931, 1930, 1926, 1925, 1922
455 CYPRESS AVE	2017, 2014, 2010, 2006, 2005, 2001, 2000, 1996, 1995, 1992, 1991, 1986, 1985, 1982, 1980, 1978, 1975, 1974, 1970, 1968, 1966, 1965, 1964, 1963, 1962, 1960, 1957, 1955, 1950, 1946, 1945, 1942, 1940, 1936, 1935, 1931, 1930, 1926, 1925, 1922
455 CYPRESS AVE	2020, 2017, 2014, 2006, 2005, 2001, 2000, 1996, 1995, 1992, 1991, 1986, 1985, 1982, 1980, 1978, 1975, 1974, 1970, 1968, 1966, 1965, 1964, 1963, 1962, 1960, 1957, 1955, 1950, 1946, 1945, 1942, 1940, 1936, 1935, 1931, 1930, 1926, 1925, 1922
455 CYPRESS AVE	2020, 2017, 2014, 2010, 2006, 2005, 2001, 2000, 1996, 1995, 1991, 1986, 1985, 1982, 1980, 1978, 1975, 1974, 1970, 1968, 1966, 1965, 1964, 1963, 1962, 1960, 1957, 1955, 1950, 1946, 1945, 1942, 1940, 1936, 1935, 1931, 1930, 1926, 1925, 1922
455 CYPRESS AVE	2020, 2017, 2014, 2010, 2006, 2005, 2001, 2000, 1996, 1995, 1992, 1986, 1985, 1982, 1980, 1978, 1975, 1974, 1970, 1968, 1966, 1965, 1964, 1963, 1962, 1960, 1957, 1955, 1950, 1946, 1945, 1942, 1940, 1936, 1935, 1931, 1930, 1926, 1925, 1922
455 CYPRESS AVE	2020, 2017, 2014, 2010, 2006, 2005, 2001, 2000, 1996, 1992, 1991, 1986, 1985, 1982, 1980, 1978, 1975, 1974, 1970, 1968, 1966, 1965, 1964, 1963, 1962, 1960, 1957, 1955, 1950, 1946, 1945, 1942, 1940, 1936, 1935, 1931, 1930, 1926, 1925, 1922
455 CYPRESS AVE	2020, 2017, 2014, 2010, 2006, 2005, 2001, 2000, 1995, 1992, 1991, 1986, 1985, 1982, 1980, 1978, 1975, 1974, 1970, 1968, 1966, 1965, 1964, 1963, 1962, 1960, 1957, 1955, 1950, 1946, 1945, 1942, 1940, 1936, 1935, 1931, 1930, 1926, 1925, 1922
455 CYPRESS AVE	2020, 2017, 2014, 2010, 2006, 2005, 2001, 2000, 1996, 1995, 1992, 1991, 1985, 1982, 1980, 1978, 1975, 1974, 1970, 1968, 1966, 1965, 1964, 1963, 1962, 1960, 1957, 1955, 1950, 1946, 1945, 1942, 1940, 1936, 1935, 1931, 1930, 1926, 1925, 1922

FINDINGS

Address Researched	Address Not Identified in Research Source
455 CYPRESS AVE	2020, 2017, 2014, 2010, 2006, 2005, 2001, 2000, 1996, 1995, 1992, 1991, 1986, 1982, 1980, 1978, 1975, 1974, 1970, 1968, 1966, 1965, 1964, 1963, 1962, 1960, 1957, 1955, 1950, 1946, 1945, 1942, 1940, 1936, 1935, 1931, 1930, 1926, 1925, 1922
455 CYPRESS AVE	2020, 2017, 2014, 2010, 2006, 2005, 2001, 2000, 1996, 1995, 1992, 1991, 1986, 1985, 1982, 1978, 1975, 1974, 1970, 1968, 1966, 1965, 1964, 1963, 1962, 1960, 1957, 1955, 1950, 1946, 1945, 1942, 1940, 1936, 1935, 1931, 1930, 1926, 1925, 1922
455 CYPRESS AVE	2020, 2017, 2014, 2010, 2006, 2005, 2001, 2000, 1996, 1995, 1992, 1991, 1986, 1985, 1982, 1980, 1978, 1975, 1970, 1968, 1966, 1965, 1964, 1963, 1962, 1960, 1957, 1955, 1950, 1946, 1945, 1942, 1940, 1936, 1935, 1931, 1930, 1926, 1925, 1922
455 CYPRESS AVE	2020, 2017, 2014, 2010, 2006, 2005, 2001, 2000, 1996, 1995, 1992, 1991, 1986, 1985, 1982, 1980, 1978, 1974, 1970, 1968, 1966, 1965, 1964, 1963, 1962, 1960, 1957, 1955, 1950, 1946, 1945, 1942, 1940, 1936, 1935, 1931, 1930, 1926, 1925, 1922
455 CYPRESS AVE	2020, 2017, 2014, 2010, 2006, 2005, 2001, 2000, 1996, 1995, 1992, 1991, 1986, 1985, 1982, 1980, 1978, 1975, 1974, 1968, 1966, 1965, 1964, 1963, 1962, 1960, 1957, 1955, 1950, 1946, 1945, 1942, 1940, 1936, 1935, 1931, 1930, 1926, 1925, 1922
455 CYPRESS AVE	2020, 2017, 2014, 2010, 2006, 2005, 2001, 2000, 1996, 1995, 1992, 1991, 1986, 1985, 1982, 1980, 1978, 1975, 1974, 1970, 1968, 1966, 1965, 1964, 1963, 1962, 1957, 1955, 1950, 1946, 1945, 1942, 1940, 1936, 1935, 1931, 1930, 1926, 1925, 1922
455 CYPRESS AVE	2020, 2017, 2014, 2010, 2006, 2005, 2001, 2000, 1996, 1995, 1992, 1991, 1986, 1985, 1982, 1980, 1978, 1975, 1974, 1970, 1968, 1966, 1965, 1964, 1963, 1962, 1960, 1955, 1950, 1946, 1945, 1942, 1940, 1936, 1935, 1931, 1930, 1926, 1925, 1922
455 CYPRESS AVE	2020, 2017, 2014, 2010, 2006, 2005, 2001, 2000, 1996, 1995, 1992, 1991, 1986, 1985, 1982, 1980, 1978, 1975, 1974, 1970, 1968, 1966, 1965, 1964, 1963, 1962, 1960, 1957, 1950, 1946, 1945, 1942, 1940, 1936, 1935, 1931, 1930, 1926, 1925, 1922
459 FERNANDEZ CT	2020, 2017, 2014, 2010, 2006, 2005, 2001, 2000, 1996, 1995, 1992, 1991, 1986, 1985, 1982, 1980, 1978, 1975, 1974, 1970, 1968, 1966, 1965, 1964, 1963, 1962, 1960, 1955, 1950, 1946, 1945, 1942, 1940, 1936, 1935, 1931, 1930, 1926, 1925, 1922
459 FERNANDEZ CT	2020, 2017, 2014, 2010, 2006, 2005, 2001, 2000, 1996, 1995, 1992, 1991, 1986, 1985, 1982, 1980, 1978, 1975, 1974, 1970, 1968, 1966, 1965, 1964, 1962, 1960, 1957, 1955, 1950, 1946, 1945, 1942, 1940, 1936, 1935, 1931, 1930, 1926, 1925, 1922
459 FERNANDEZ CT	2020, 2017, 2014, 2010, 2006, 2005, 2001, 2000, 1996, 1995, 1992, 1991, 1986, 1985, 1982, 1980, 1978, 1975, 1974, 1970, 1968, 1966, 1965, 1964, 1963, 1962, 1957, 1955, 1950, 1946, 1945, 1942, 1940, 1936, 1935, 1931, 1930, 1926, 1925, 1922
459 FERNANDEZ CT	2020, 2017, 2014, 2010, 2006, 2005, 2001, 2000, 1996, 1995, 1992, 1991, 1986, 1985, 1982, 1980, 1978, 1974, 1970, 1968, 1966, 1965, 1964, 1963, 1962, 1960, 1957, 1955, 1950, 1946, 1945, 1942, 1940, 1936, 1935, 1931, 1930, 1926, 1925, 1922
459 FERNANDEZ CT	2020, 2017, 2014, 2010, 2006, 2005, 2001, 2000, 1996, 1995, 1992, 1991, 1986, 1985, 1982, 1980, 1978, 1975, 1970, 1968, 1966, 1965, 1964, 1963, 1962, 1960, 1957, 1955, 1950, 1946, 1945, 1942, 1940, 1936, 1935, 1931, 1930, 1926, 1925, 1922

FINDINGS

Address Researched	Address Not Identified in Research Source
459 FERNANDEZ CT	2020, 2017, 2014, 2010, 2006, 2005, 2001, 2000, 1996, 1995, 1992, 1991, 1986, 1985, 1982, 1980, 1978, 1975, 1974, 1968, 1966, 1965, 1964, 1963, 1962, 1960, 1957, 1955, 1950, 1946, 1945, 1942, 1940, 1936, 1935, 1931, 1930, 1926, 1925, 1922
459 FERNANDEZ CT	2020, 2017, 2014, 2010, 2006, 2005, 2001, 2000, 1996, 1995, 1992, 1991, 1986, 1985, 1982, 1978, 1975, 1974, 1970, 1968, 1966, 1965, 1964, 1963, 1962, 1960, 1957, 1955, 1950, 1946, 1945, 1942, 1940, 1936, 1935, 1931, 1930, 1926, 1925, 1922
459 FERNANDEZ CT	2020, 2017, 2014, 2010, 2006, 2005, 2001, 2000, 1996, 1995, 1992, 1991, 1985, 1982, 1980, 1978, 1975, 1974, 1970, 1968, 1966, 1965, 1964, 1963, 1962, 1960, 1957, 1955, 1950, 1946, 1945, 1942, 1940, 1936, 1935, 1931, 1930, 1926, 1925, 1922
459 FERNANDEZ CT	2020, 2017, 2014, 2010, 2006, 2005, 2001, 2000, 1996, 1995, 1992, 1991, 1986, 1982, 1980, 1978, 1975, 1974, 1970, 1968, 1966, 1965, 1964, 1963, 1962, 1960, 1957, 1955, 1950, 1946, 1945, 1942, 1940, 1936, 1935, 1931, 1930, 1926, 1925, 1922
459 FERNANDEZ CT	2020, 2017, 2014, 2010, 2006, 2005, 2001, 2000, 1996, 1995, 1992, 1986, 1985, 1982, 1980, 1978, 1975, 1974, 1970, 1968, 1966, 1965, 1964, 1963, 1962, 1960, 1957, 1955, 1950, 1946, 1945, 1942, 1940, 1936, 1935, 1931, 1930, 1926, 1925, 1922
459 FERNANDEZ CT	2020, 2017, 2014, 2010, 2006, 2005, 2001, 1996, 1995, 1992, 1991, 1986, 1985, 1982, 1980, 1978, 1975, 1974, 1970, 1968, 1966, 1965, 1964, 1963, 1962, 1960, 1957, 1955, 1950, 1946, 1945, 1942, 1940, 1936, 1935, 1931, 1930, 1926, 1925, 1922
459 FERNANDEZ CT	2020, 2017, 2014, 2010, 2006, 2005, 2001, 2000, 1996, 1992, 1991, 1986, 1985, 1982, 1980, 1978, 1975, 1974, 1970, 1968, 1966, 1965, 1964, 1963, 1962, 1960, 1957, 1955, 1950, 1946, 1945, 1942, 1940, 1936, 1935, 1931, 1930, 1926, 1925, 1922
459 FERNANDEZ CT	2020, 2017, 2014, 2010, 2006, 2005, 2001, 2000, 1995, 1992, 1991, 1986, 1985, 1982, 1980, 1978, 1975, 1974, 1970, 1968, 1966, 1965, 1964, 1963, 1962, 1960, 1957, 1955, 1950, 1946, 1945, 1942, 1940, 1936, 1935, 1931, 1930, 1926, 1925, 1922
459 FERNANDEZ CT	2020, 2017, 2010, 2006, 2005, 2001, 2000, 1996, 1995, 1992, 1991, 1986, 1985, 1982, 1980, 1978, 1975, 1974, 1970, 1968, 1966, 1965, 1964, 1963, 1962, 1960, 1957, 1955, 1950, 1946, 1945, 1942, 1940, 1936, 1935, 1931, 1930, 1926, 1925, 1922
459 FERNANDEZ CT	2020, 2014, 2010, 2006, 2005, 2001, 2000, 1996, 1995, 1992, 1991, 1986, 1985, 1982, 1980, 1978, 1975, 1974, 1970, 1968, 1966, 1965, 1964, 1963, 1962, 1960, 1957, 1955, 1950, 1946, 1945, 1942, 1940, 1936, 1935, 1931, 1930, 1926, 1925, 1922
459 FERNANDEZ CT	2020, 2017, 2014, 2006, 2005, 2001, 2000, 1996, 1995, 1992, 1991, 1986, 1985, 1982, 1980, 1978, 1975, 1974, 1970, 1968, 1966, 1965, 1964, 1963, 1962, 1960, 1957, 1955, 1950, 1946, 1945, 1942, 1940, 1936, 1935, 1931, 1930, 1926, 1925, 1922
459 FERNANDEZ CT	2017, 2014, 2010, 2006, 2005, 2001, 2000, 1996, 1995, 1992, 1991, 1986, 1985, 1982, 1980, 1978, 1975, 1974, 1970, 1968, 1966, 1965, 1964, 1963, 1962, 1960, 1957, 1955, 1950, 1946, 1945, 1942, 1940, 1936, 1935, 1931, 1930, 1926, 1925, 1922
459 FERNANDEZ CT	2020, 2017, 2014, 2010, 2006, 2005, 2000, 1996, 1995, 1992, 1991, 1986, 1985, 1982, 1980, 1978, 1975, 1974, 1970, 1968, 1966, 1965, 1964, 1963, 1962, 1960, 1957, 1955, 1950, 1946, 1945, 1942, 1940, 1936, 1935, 1931, 1930, 1926, 1925, 1922

FINDINGS

Address Researched	Address Not Identified in Research Source
460 CYPRESS AVE	2020, 2017, 2014, 2010, 2006, 2005, 2001, 2000, 1996, 1995, 1992, 1986, 1985, 1982, 1980, 1978, 1975, 1974, 1970, 1968, 1966, 1965, 1964, 1963, 1962, 1960, 1957, 1955, 1950, 1946, 1945, 1942, 1940, 1936, 1935, 1931, 1930, 1926, 1925, 1922
460 CYPRESS AVE	2020, 2017, 2014, 2010, 2006, 2005, 2001, 2000, 1996, 1995, 1992, 1991, 1986, 1985, 1982, 1980, 1978, 1974, 1970, 1968, 1966, 1965, 1964, 1963, 1962, 1960, 1957, 1955, 1950, 1946, 1945, 1942, 1940, 1936, 1935, 1931, 1930, 1926, 1925, 1922
460 CYPRESS AVE	2020, 2017, 2014, 2010, 2006, 2005, 2001, 2000, 1996, 1995, 1992, 1991, 1986, 1985, 1982, 1980, 1978, 1975, 1974, 1970, 1968, 1966, 1965, 1964, 1963, 1962, 1960, 1955, 1950, 1946, 1945, 1942, 1940, 1936, 1935, 1931, 1930, 1926, 1925, 1922
461 CYPRESS AVE	2020, 2017, 2014, 2010, 2006, 2005, 2001, 2000, 1996, 1995, 1992, 1986, 1985, 1982, 1980, 1978, 1975, 1974, 1970, 1968, 1966, 1965, 1964, 1963, 1962, 1960, 1957, 1955, 1950, 1946, 1945, 1942, 1940, 1936, 1935, 1931, 1930, 1926, 1925, 1922
462 CYPRESS AVE	2020, 2017, 2014, 2010, 2006, 2005, 2001, 2000, 1996, 1992, 1991, 1986, 1985, 1982, 1980, 1978, 1975, 1974, 1970, 1968, 1966, 1965, 1964, 1963, 1962, 1960, 1957, 1955, 1950, 1946, 1945, 1942, 1940, 1936, 1935, 1931, 1930, 1926, 1925, 1922
462 CYPRESS AVE	2020, 2017, 2014, 2010, 2006, 2005, 2001, 2000, 1996, 1995, 1992, 1991, 1986, 1985, 1982, 1980, 1978, 1975, 1974, 1970, 1968, 1966, 1965, 1964, 1963, 1962, 1960, 1957, 1955, 1950, 1946, 1945, 1942, 1940, 1936, 1935, 1931, 1930, 1926, 1925, 1922
462 CYPRESS AVE	2020, 2017, 2014, 2010, 2006, 2005, 2001, 2000, 1996, 1995, 1992, 1991, 1986, 1985, 1982, 1980, 1978, 1975, 1974, 1970, 1968, 1966, 1965, 1964, 1963, 1962, 1960, 1957, 1955, 1950, 1946, 1945, 1942, 1940, 1936, 1935, 1931, 1930, 1926, 1925, 1922
462 CYPRESS AVE	2020, 2017, 2014, 2010, 2006, 2005, 2001, 1996, 1995, 1992, 1991, 1986, 1985, 1982, 1980, 1978, 1975, 1974, 1970, 1968, 1966, 1965, 1964, 1963, 1962, 1960, 1957, 1955, 1950, 1946, 1945, 1942, 1940, 1936, 1935, 1931, 1930, 1926, 1925, 1922
462 CYPRESS AVE	2020, 2017, 2014, 2010, 2006, 2005, 2000, 1996, 1995, 1992, 1991, 1986, 1985, 1982, 1980, 1978, 1975, 1974, 1970, 1968, 1966, 1965, 1964, 1963, 1962, 1960, 1957, 1955, 1950, 1946, 1945, 1942, 1940, 1936, 1935, 1931, 1930, 1926, 1925, 1922
462 CYPRESS AVE	2020, 2017, 2014, 2010, 2006, 2001, 2000, 1996, 1995, 1992, 1991, 1986, 1985, 1982, 1980, 1978, 1975, 1974, 1970, 1968, 1966, 1965, 1964, 1963, 1962, 1960, 1957, 1955, 1950, 1946, 1945, 1942, 1940, 1936, 1935, 1931, 1930, 1926, 1925, 1922
462 CYPRESS AVE	2017, 2014, 2010, 2006, 2005, 2001, 2000, 1996, 1995, 1992, 1991, 1986, 1985, 1982, 1980, 1978, 1975, 1974, 1970, 1968, 1966, 1965, 1964, 1963, 1962, 1960, 1957, 1955, 1950, 1946, 1945, 1942, 1940, 1936, 1935, 1931, 1930, 1926, 1925, 1922
462 CYPRESS AVE	2020, 2014, 2010, 2006, 2005, 2001, 2000, 1996, 1995, 1992, 1991, 1986, 1985, 1982, 1980, 1978, 1975, 1974, 1970, 1968, 1966, 1965, 1964, 1963, 1962, 1960, 1957, 1955, 1950, 1946, 1945, 1942, 1940, 1936, 1935, 1931, 1930, 1926, 1925, 1922
462 CYPRESS AVE	2020, 2017, 2014, 2006, 2005, 2001, 2000, 1996, 1995, 1992, 1991, 1986, 1985, 1982, 1980, 1978, 1975, 1974, 1970, 1968, 1966, 1965, 1964, 1963, 1962, 1960, 1957, 1955, 1950, 1946, 1945, 1942, 1940, 1936, 1935, 1931, 1930, 1926, 1925, 1922

FINDINGS

Address Researched	Address Not Identified in Research Source
462 CYPRESS AVE	2020, 2017, 2010, 2006, 2005, 2001, 2000, 1996, 1995, 1992, 1991, 1986, 1985, 1982, 1980, 1978, 1975, 1974, 1970, 1968, 1966, 1965, 1964, 1963, 1962, 1960, 1957, 1955, 1950, 1946, 1945, 1942, 1940, 1936, 1935, 1931, 1930, 1926, 1925, 1922
462 CYPRESS AVE	2020, 2017, 2014, 2010, 2006, 2005, 2001, 2000, 1996, 1995, 1992, 1991, 1986, 1985, 1982, 1980, 1978, 1975, 1974, 1970, 1968, 1966, 1965, 1964, 1963, 1962, 1960, 1957, 1950, 1946, 1945, 1942, 1940, 1936, 1935, 1931, 1930, 1926, 1925, 1922
462 CYPRESS AVE	2020, 2017, 2014, 2010, 2006, 2005, 2001, 2000, 1996, 1995, 1992, 1991, 1986, 1985, 1982, 1980, 1978, 1975, 1974, 1968, 1966, 1965, 1964, 1963, 1962, 1960, 1957, 1955, 1950, 1946, 1945, 1942, 1940, 1936, 1935, 1931, 1930, 1926, 1925, 1922
462 CYPRESS AVE	2020, 2017, 2014, 2010, 2006, 2005, 2001, 2000, 1996, 1995, 1992, 1991, 1986, 1985, 1982, 1980, 1978, 1975, 1974, 1970, 1968, 1966, 1965, 1964, 1963, 1962, 1957, 1955, 1950, 1946, 1945, 1942, 1940, 1936, 1935, 1931, 1930, 1926, 1925, 1922
463 CYPRESS AVE	2020, 2017, 2014, 2010, 2006, 2005, 2001, 2000, 1996, 1995, 1992, 1991, 1986, 1985, 1982, 1980, 1978, 1974, 1970, 1968, 1966, 1965, 1964, 1963, 1962, 1960, 1957, 1955, 1950, 1946, 1945, 1942, 1940, 1936, 1935, 1931, 1930, 1926, 1925, 1922
464 FERNANDEZ CT	2020, 2017, 2014, 2010, 2006, 2005, 2001, 2000, 1996, 1995, 1992, 1991, 1986, 1985, 1982, 1978, 1975, 1974, 1970, 1968, 1966, 1965, 1964, 1963, 1962, 1960, 1957, 1955, 1950, 1946, 1945, 1942, 1940, 1936, 1935, 1931, 1930, 1926, 1925, 1922
464 FERNANDEZ CT	2020, 2017, 2014, 2010, 2006, 2005, 2001, 2000, 1996, 1995, 1992, 1991, 1986, 1982, 1980, 1978, 1975, 1974, 1970, 1968, 1966, 1965, 1964, 1963, 1962, 1960, 1957, 1955, 1950, 1946, 1945, 1942, 1940, 1936, 1935, 1931, 1930, 1926, 1925, 1922
464 FERNANDEZ CT	2020, 2017, 2014, 2010, 2006, 2005, 2001, 2000, 1996, 1995, 1992, 1991, 1985, 1982, 1980, 1978, 1975, 1974, 1970, 1968, 1966, 1965, 1964, 1963, 1962, 1960, 1957, 1955, 1950, 1946, 1945, 1942, 1940, 1936, 1935, 1931, 1930, 1926, 1925, 1922
464 FERNANDEZ CT	2020, 2017, 2014, 2010, 2006, 2005, 2001, 1996, 1995, 1992, 1991, 1986, 1985, 1982, 1980, 1978, 1975, 1974, 1970, 1968, 1966, 1965, 1964, 1963, 1962, 1960, 1957, 1955, 1950, 1946, 1945, 1942, 1940, 1936, 1935, 1931, 1930, 1926, 1925, 1922
464 FERNANDEZ CT	2020, 2017, 2014, 2010, 2006, 2005, 2001, 2000, 1996, 1992, 1991, 1986, 1985, 1982, 1980, 1978, 1975, 1974, 1970, 1968, 1966, 1965, 1964, 1963, 1962, 1960, 1957, 1955, 1950, 1946, 1945, 1942, 1940, 1936, 1935, 1931, 1930, 1926, 1925, 1922
464 FERNANDEZ CT	2020, 2017, 2014, 2006, 2005, 2001, 2000, 1996, 1995, 1992, 1991, 1986, 1985, 1982, 1980, 1978, 1975, 1974, 1970, 1968, 1966, 1965, 1964, 1963, 1962, 1960, 1957, 1955, 1950, 1946, 1945, 1942, 1940, 1936, 1935, 1931, 1930, 1926, 1925, 1922
464 FERNANDEZ CT	2020, 2014, 2010, 2006, 2005, 2001, 2000, 1996, 1995, 1992, 1991, 1986, 1985, 1982, 1980, 1978, 1975, 1974, 1970, 1968, 1966, 1965, 1964, 1963, 1962, 1960, 1957, 1955, 1950, 1946, 1945, 1942, 1940, 1936, 1935, 1931, 1930, 1926, 1925, 1922
464 FERNANDEZ CT	2020, 2017, 2010, 2006, 2005, 2001, 2000, 1996, 1995, 1992, 1991, 1986, 1985, 1982, 1980, 1978, 1975, 1974, 1970, 1968, 1966, 1965, 1964, 1963, 1962, 1960, 1957, 1955, 1950, 1946, 1945, 1942, 1940, 1936, 1935, 1931, 1930, 1926, 1925, 1922

FINDINGS

Address Researched	Address Not Identified in Research Source
464 FERNANDEZ CT	2017, 2014, 2010, 2006, 2005, 2001, 2000, 1996, 1995, 1992, 1991, 1986, 1985, 1982, 1980, 1978, 1975, 1974, 1970, 1968, 1966, 1965, 1964, 1963, 1962, 1960, 1957, 1955, 1950, 1946, 1945, 1942, 1940, 1936, 1935, 1931, 1930, 1926, 1925, 1922
464 FERNANDEZ CT	2020, 2017, 2014, 2010, 2006, 2005, 2000, 1996, 1995, 1992, 1991, 1986, 1985, 1982, 1980, 1978, 1975, 1974, 1970, 1968, 1966, 1965, 1964, 1963, 1962, 1960, 1957, 1955, 1950, 1946, 1945, 1942, 1940, 1936, 1935, 1931, 1930, 1926, 1925, 1922
464 FERNANDEZ CT	2020, 2017, 2014, 2010, 2006, 2005, 2001, 2000, 1996, 1995, 1992, 1991, 1986, 1985, 1982, 1980, 1978, 1975, 1974, 1970, 1968, 1966, 1965, 1964, 1963, 1962, 1957, 1955, 1950, 1946, 1945, 1942, 1940, 1936, 1935, 1931, 1930, 1926, 1925, 1922
464 FERNANDEZ CT	2020, 2017, 2014, 2010, 2006, 2005, 2001, 2000, 1996, 1995, 1992, 1991, 1986, 1985, 1982, 1980, 1978, 1975, 1974, 1970, 1968, 1966, 1965, 1964, 1962, 1960, 1957, 1955, 1950, 1946, 1945, 1942, 1940, 1936, 1935, 1931, 1930, 1926, 1925, 1922
464 FERNANDEZ CT	2020, 2017, 2014, 2010, 2006, 2005, 2001, 2000, 1996, 1995, 1992, 1991, 1986, 1985, 1982, 1980, 1978, 1975, 1974, 1968, 1966, 1965, 1964, 1963, 1962, 1960, 1957, 1955, 1950, 1946, 1945, 1942, 1940, 1936, 1935, 1931, 1930, 1926, 1925, 1922
464 FERNANDEZ CT	2020, 2017, 2014, 2010, 2006, 2005, 2001, 2000, 1996, 1995, 1992, 1991, 1986, 1985, 1982, 1980, 1978, 1975, 1970, 1968, 1966, 1965, 1964, 1963, 1962, 1960, 1957, 1955, 1950, 1946, 1945, 1942, 1940, 1936, 1935, 1931, 1930, 1926, 1925, 1922
464 FERNANDEZ CT	2020, 2017, 2014, 2010, 2006, 2005, 2001, 2000, 1996, 1995, 1992, 1991, 1986, 1985, 1982, 1980, 1978, 1974, 1970, 1968, 1966, 1965, 1964, 1963, 1962, 1960, 1957, 1955, 1950, 1946, 1945, 1942, 1940, 1936, 1935, 1931, 1930, 1926, 1925, 1922
464 FERNANDEZ CT	2020, 2017, 2014, 2010, 2006, 2005, 2001, 2000, 1996, 1995, 1992, 1991, 1986, 1985, 1982, 1980, 1978, 1975, 1974, 1970, 1968, 1966, 1965, 1964, 1963, 1962, 1960, 1955, 1950, 1946, 1945, 1942, 1940, 1936, 1935, 1931, 1930, 1926, 1925, 1922
465 CYPRESS AVE	2020, 2017, 2014, 2010, 2006, 2005, 2001, 2000, 1996, 1995, 1992, 1991, 1986, 1985, 1982, 1980, 1978, 1975, 1974, 1970, 1968, 1966, 1965, 1964, 1963, 1962, 1960, 1955, 1950, 1946, 1945, 1942, 1940, 1936, 1935, 1931, 1930, 1926, 1925, 1922
465 CYPRESS AVE	2020, 2017, 2014, 2010, 2006, 2005, 2001, 2000, 1996, 1995, 1992, 1991, 1986, 1985, 1982, 1980, 1978, 1975, 1974, 1970, 1968, 1966, 1965, 1964, 1963, 1962, 1960, 1957, 1950, 1946, 1945, 1942, 1940, 1936, 1935, 1931, 1930, 1926, 1925, 1922
465 CYPRESS AVE	2020, 2017, 2014, 2010, 2006, 2005, 2001, 2000, 1996, 1995, 1992, 1991, 1986, 1985, 1982, 1980, 1978, 1975, 1974, 1968, 1966, 1965, 1964, 1963, 1962, 1960, 1957, 1955, 1950, 1946, 1945, 1942, 1940, 1936, 1935, 1931, 1930, 1926, 1925, 1922
465 CYPRESS AVE	2020, 2017, 2014, 2010, 2006, 2005, 2001, 2000, 1996, 1995, 1992, 1991, 1986, 1985, 1982, 1980, 1978, 1975, 1974, 1970, 1968, 1966, 1965, 1964, 1963, 1962, 1957, 1955, 1950, 1946, 1945, 1942, 1940, 1936, 1935, 1931, 1930, 1926, 1925, 1922
465 CYPRESS AVE	2020, 2017, 2014, 2010, 2006, 2001, 2000, 1996, 1995, 1992, 1991, 1986, 1985, 1982, 1980, 1978, 1975, 1974, 1970, 1968, 1966, 1965, 1964, 1963, 1962, 1960, 1957, 1955, 1950, 1946, 1945, 1942, 1940, 1936, 1935, 1931, 1930, 1926, 1925, 1922

FINDINGS

Address Researched	Address Not Identified in Research Source
465 CYPRESS AVE	2020, 2017, 2014, 2010, 2006, 2005, 2000, 1996, 1995, 1992, 1991, 1986, 1985, 1982, 1980, 1978, 1975, 1974, 1970, 1968, 1966, 1965, 1964, 1963, 1962, 1960, 1957, 1955, 1950, 1946, 1945, 1942, 1940, 1936, 1935, 1931, 1930, 1926, 1925, 1922
465 CYPRESS AVE	2017, 2014, 2010, 2006, 2005, 2001, 2000, 1996, 1995, 1992, 1991, 1986, 1985, 1982, 1980, 1978, 1975, 1974, 1970, 1968, 1966, 1965, 1964, 1963, 1962, 1960, 1957, 1955, 1950, 1946, 1945, 1942, 1940, 1936, 1935, 1931, 1930, 1926, 1925, 1922
465 CYPRESS AVE	2020, 2014, 2010, 2006, 2005, 2001, 2000, 1996, 1995, 1992, 1991, 1986, 1985, 1982, 1980, 1978, 1975, 1974, 1970, 1968, 1966, 1965, 1964, 1963, 1962, 1960, 1957, 1955, 1950, 1946, 1945, 1942, 1940, 1936, 1935, 1931, 1930, 1926, 1925, 1922
465 CYPRESS AVE	2020, 2017, 2014, 2006, 2005, 2001, 2000, 1996, 1995, 1992, 1991, 1986, 1985, 1982, 1980, 1978, 1975, 1974, 1970, 1968, 1966, 1965, 1964, 1963, 1962, 1960, 1957, 1955, 1950, 1946, 1945, 1942, 1940, 1936, 1935, 1931, 1930, 1926, 1925, 1922
465 CYPRESS AVE	2020, 2017, 2010, 2006, 2005, 2001, 2000, 1996, 1995, 1992, 1991, 1986, 1985, 1982, 1980, 1978, 1975, 1974, 1970, 1968, 1966, 1965, 1964, 1963, 1962, 1960, 1957, 1955, 1950, 1946, 1945, 1942, 1940, 1936, 1935, 1931, 1930, 1926, 1925, 1922
465 CYPRESS AVE	2020, 2017, 2014, 2010, 2006, 2005, 2001, 2000, 1996, 1992, 1991, 1986, 1985, 1982, 1980, 1978, 1975, 1974, 1970, 1968, 1966, 1965, 1964, 1963, 1962, 1960, 1957, 1955, 1950, 1946, 1945, 1942, 1940, 1936, 1935, 1931, 1930, 1926, 1925, 1922
465 CYPRESS AVE	2020, 2017, 2014, 2010, 2006, 2005, 2001, 2000, 1996, 1995, 1992, 1991, 1986, 1985, 1982, 1980, 1978, 1975, 1970, 1968, 1966, 1965, 1964, 1963, 1962, 1960, 1957, 1955, 1950, 1946, 1945, 1942, 1940, 1936, 1935, 1931, 1930, 1926, 1925, 1922
467 CYPRESS AVE	2020, 2017, 2014, 2010, 2006, 2005, 2001, 2000, 1996, 1995, 1992, 1991, 1986, 1985, 1982, 1980, 1978, 1974, 1970, 1968, 1966, 1965, 1964, 1963, 1962, 1960, 1957, 1955, 1950, 1946, 1945, 1942, 1940, 1936, 1935, 1931, 1930, 1926, 1925, 1922
469 FERNANDEZ CT	2020, 2017, 2014, 2010, 2006, 2005, 2001, 1996, 1995, 1992, 1991, 1986, 1985, 1982, 1980, 1978, 1975, 1974, 1970, 1968, 1966, 1965, 1964, 1963, 1962, 1960, 1957, 1955, 1950, 1946, 1945, 1942, 1940, 1936, 1935, 1931, 1930, 1926, 1925, 1922
469 FERNANDEZ CT	2020, 2017, 2014, 2010, 2006, 2005, 2001, 2000, 1996, 1992, 1991, 1986, 1985, 1982, 1980, 1978, 1975, 1974, 1970, 1968, 1966, 1965, 1964, 1963, 1962, 1960, 1957, 1955, 1950, 1946, 1945, 1942, 1940, 1936, 1935, 1931, 1930, 1926, 1925, 1922
469 FERNANDEZ CT	2020, 2017, 2010, 2006, 2005, 2001, 2000, 1996, 1995, 1992, 1991, 1986, 1985, 1982, 1980, 1978, 1975, 1974, 1970, 1968, 1966, 1965, 1964, 1963, 1962, 1960, 1957, 1955, 1950, 1946, 1945, 1942, 1940, 1936, 1935, 1931, 1930, 1926, 1925, 1922
469 FERNANDEZ CT	2020, 2014, 2010, 2006, 2005, 2001, 2000, 1996, 1995, 1992, 1991, 1986, 1985, 1982, 1980, 1978, 1975, 1974, 1970, 1968, 1966, 1965, 1964, 1963, 1962, 1960, 1957, 1955, 1950, 1946, 1945, 1942, 1940, 1936, 1935, 1931, 1930, 1926, 1925, 1922
469 FERNANDEZ CT	2020, 2017, 2014, 2006, 2005, 2001, 2000, 1996, 1995, 1992, 1991, 1986, 1985, 1982, 1980, 1978, 1975, 1974, 1970, 1968, 1966, 1965, 1964, 1963, 1962, 1960, 1957, 1955, 1950, 1946, 1945, 1942, 1940, 1936, 1935, 1931, 1930, 1926, 1925, 1922

FINDINGS

Address Researched	Address Not Identified in Research Source
469 FERNANDEZ CT	2017, 2014, 2010, 2006, 2005, 2001, 2000, 1996, 1995, 1992, 1991, 1986, 1985, 1982, 1980, 1978, 1975, 1974, 1970, 1968, 1966, 1965, 1964, 1963, 1962, 1960, 1957, 1955, 1950, 1946, 1945, 1942, 1940, 1936, 1935, 1931, 1930, 1926, 1925, 1922
469 FERNANDEZ CT	2020, 2017, 2014, 2010, 2006, 2001, 2000, 1996, 1995, 1992, 1991, 1986, 1985, 1982, 1980, 1978, 1975, 1974, 1970, 1968, 1966, 1965, 1964, 1963, 1962, 1960, 1957, 1955, 1950, 1946, 1945, 1942, 1940, 1936, 1935, 1931, 1930, 1926, 1925, 1922
469 FERNANDEZ CT	2020, 2017, 2014, 2010, 2006, 2005, 2000, 1996, 1995, 1992, 1991, 1986, 1985, 1982, 1980, 1978, 1975, 1974, 1970, 1968, 1966, 1965, 1964, 1963, 1962, 1960, 1957, 1955, 1950, 1946, 1945, 1942, 1940, 1936, 1935, 1931, 1930, 1926, 1925, 1922
469 FERNANDEZ CT	2020, 2017, 2014, 2010, 2006, 2005, 2001, 2000, 1996, 1995, 1992, 1991, 1986, 1985, 1982, 1980, 1978, 1975, 1974, 1970, 1968, 1966, 1965, 1964, 1962, 1960, 1957, 1955, 1950, 1946, 1945, 1942, 1940, 1936, 1935, 1931, 1930, 1926, 1925, 1922
469 FERNANDEZ CT	2020, 2017, 2014, 2010, 2006, 2005, 2001, 2000, 1996, 1995, 1992, 1991, 1986, 1985, 1982, 1980, 1978, 1975, 1974, 1970, 1968, 1966, 1965, 1964, 1963, 1962, 1957, 1955, 1950, 1946, 1945, 1942, 1940, 1936, 1935, 1931, 1930, 1926, 1925, 1922
469 FERNANDEZ CT	2020, 2017, 2014, 2010, 2006, 2005, 2001, 2000, 1996, 1995, 1992, 1991, 1986, 1985, 1982, 1980, 1978, 1975, 1970, 1968, 1966, 1965, 1964, 1963, 1962, 1960, 1957, 1955, 1950, 1946, 1945, 1942, 1940, 1936, 1935, 1931, 1930, 1926, 1925, 1922
469 FERNANDEZ CT	2020, 2017, 2014, 2010, 2006, 2005, 2001, 2000, 1996, 1995, 1992, 1991, 1986, 1985, 1982, 1980, 1978, 1975, 1974, 1968, 1966, 1965, 1964, 1963, 1962, 1960, 1957, 1955, 1950, 1946, 1945, 1942, 1940, 1936, 1935, 1931, 1930, 1926, 1925, 1922
469 FERNANDEZ CT	2020, 2017, 2014, 2010, 2006, 2005, 2001, 2000, 1996, 1995, 1992, 1991, 1986, 1985, 1982, 1980, 1978, 1975, 1974, 1970, 1968, 1966, 1965, 1964, 1963, 1962, 1960, 1955, 1950, 1946, 1945, 1942, 1940, 1936, 1935, 1931, 1930, 1926, 1925, 1922
472 CYPRESS AVE	2020, 2017, 2014, 2010, 2006, 2005, 2001, 2000, 1996, 1995, 1992, 1991, 1986, 1985, 1982, 1980, 1978, 1975, 1974, 1970, 1968, 1966, 1965, 1964, 1963, 1962, 1960, 1955, 1950, 1946, 1945, 1942, 1940, 1936, 1935, 1931, 1930, 1926, 1925, 1922
472 CYPRESS AVE	2020, 2017, 2014, 2010, 2006, 2005, 2001, 2000, 1996, 1995, 1992, 1991, 1986, 1985, 1982, 1980, 1978, 1975, 1974, 1970, 1968, 1966, 1965, 1964, 1963, 1962, 1960, 1957, 1950, 1946, 1945, 1942, 1940, 1936, 1935, 1931, 1930, 1926, 1925, 1922
472 CYPRESS AVE	2020, 2017, 2014, 2010, 2006, 2005, 2001, 2000, 1996, 1995, 1992, 1991, 1986, 1985, 1982, 1980, 1978, 1975, 1974, 1968, 1966, 1965, 1964, 1963, 1962, 1960, 1957, 1955, 1950, 1946, 1945, 1942, 1940, 1936, 1935, 1931, 1930, 1926, 1925, 1922
472 CYPRESS AVE	2020, 2017, 2014, 2010, 2006, 2005, 2001, 2000, 1996, 1995, 1992, 1991, 1986, 1985, 1982, 1980, 1978, 1975, 1974, 1970, 1968, 1966, 1965, 1964, 1963, 1962, 1957, 1955, 1950, 1946, 1945, 1942, 1940, 1936, 1935, 1931, 1930, 1926, 1925, 1922
472 CYPRESS AVE	2020, 2017, 2014, 2010, 2006, 2005, 2001, 1996, 1995, 1992, 1991, 1986, 1985, 1982, 1980, 1978, 1975, 1974, 1970, 1968, 1966, 1965, 1964, 1963, 1962, 1960, 1957, 1955, 1950, 1946, 1945, 1942, 1940, 1936, 1935, 1931, 1930, 1926, 1925, 1922

FINDINGS

Address Researched	Address Not Identified in Research Source
472 CYPRESS AVE	2020, 2017, 2014, 2010, 2006, 2005, 2000, 1996, 1995, 1992, 1991, 1986, 1985, 1982, 1980, 1978, 1975, 1974, 1970, 1968, 1966, 1965, 1964, 1963, 1962, 1960, 1957, 1955, 1950, 1946, 1945, 1942, 1940, 1936, 1935, 1931, 1930, 1926, 1925, 1922
472 CYPRESS AVE	2020, 2017, 2014, 2010, 2006, 2001, 2000, 1996, 1995, 1992, 1991, 1986, 1985, 1982, 1980, 1978, 1975, 1974, 1970, 1968, 1966, 1965, 1964, 1963, 1962, 1960, 1957, 1955, 1950, 1946, 1945, 1942, 1940, 1936, 1935, 1931, 1930, 1926, 1925, 1922
472 CYPRESS AVE	2017, 2014, 2010, 2006, 2005, 2001, 2000, 1996, 1995, 1992, 1991, 1986, 1985, 1982, 1980, 1978, 1975, 1974, 1970, 1968, 1966, 1965, 1964, 1963, 1962, 1960, 1957, 1955, 1950, 1946, 1945, 1942, 1940, 1936, 1935, 1931, 1930, 1926, 1925, 1922
472 CYPRESS AVE	2020, 2014, 2010, 2006, 2005, 2001, 2000, 1996, 1995, 1992, 1991, 1986, 1985, 1982, 1980, 1978, 1975, 1974, 1970, 1968, 1966, 1965, 1964, 1963, 1962, 1960, 1957, 1955, 1950, 1946, 1945, 1942, 1940, 1936, 1935, 1931, 1930, 1926, 1925, 1922
472 CYPRESS AVE	2020, 2017, 2014, 2006, 2005, 2001, 2000, 1996, 1995, 1992, 1991, 1986, 1985, 1982, 1980, 1978, 1975, 1974, 1970, 1968, 1966, 1965, 1964, 1963, 1962, 1960, 1957, 1955, 1950, 1946, 1945, 1942, 1940, 1936, 1935, 1931, 1930, 1926, 1925, 1922
472 CYPRESS AVE	2020, 2017, 2010, 2006, 2005, 2001, 2000, 1996, 1995, 1992, 1991, 1986, 1985, 1982, 1980, 1978, 1975, 1974, 1970, 1968, 1966, 1965, 1964, 1963, 1962, 1960, 1957, 1955, 1950, 1946, 1945, 1942, 1940, 1936, 1935, 1931, 1930, 1926, 1925, 1922
472 CYPRESS AVE	2020, 2017, 2014, 2010, 2006, 2005, 2001, 2000, 1996, 1995, 1992, 1986, 1985, 1982, 1980, 1978, 1975, 1974, 1970, 1968, 1966, 1965, 1964, 1963, 1962, 1960, 1957, 1955, 1950, 1946, 1945, 1942, 1940, 1936, 1935, 1931, 1930, 1926, 1925, 1922
472 CYPRESS AVE	2020, 2017, 2014, 2010, 2006, 2005, 2001, 2000, 1996, 1992, 1991, 1986, 1985, 1982, 1980, 1978, 1975, 1974, 1970, 1968, 1966, 1965, 1964, 1963, 1962, 1960, 1957, 1955, 1950, 1946, 1945, 1942, 1940, 1936, 1935, 1931, 1930, 1926, 1925, 1922
472 CYPRESS AVE	2020, 2017, 2014, 2010, 2006, 2005, 2001, 2000, 1996, 1995, 1992, 1991, 1986, 1985, 1982, 1980, 1978, 1975, 1974, 1970, 1968, 1966, 1965, 1964, 1963, 1962, 1960, 1957, 1955, 1950, 1946, 1945, 1942, 1940, 1936, 1935, 1931, 1930, 1926, 1925, 1922
472 CYPRESS AVE	2020, 2017, 2014, 2010, 2006, 2005, 2001, 2000, 1996, 1995, 1992, 1991, 1986, 1985, 1982, 1978, 1975, 1974, 1970, 1968, 1966, 1965, 1964, 1963, 1962, 1960, 1957, 1955, 1950, 1946, 1945, 1942, 1940, 1936, 1935, 1931, 1930, 1926, 1925, 1922
472 N CYPRESS AVE	2020, 2017, 2014, 2010, 2006, 2005, 2001, 2000, 1996, 1995, 1991, 1986, 1985, 1982, 1980, 1978, 1975, 1974, 1970, 1968, 1966, 1965, 1964, 1963, 1962, 1960, 1957, 1955, 1950, 1946, 1945, 1942, 1940, 1936, 1935, 1931, 1930, 1926, 1925, 1922
473 CYPRESS AVE	2020, 2017, 2014, 2010, 2006, 2005, 2001, 2000, 1996, 1995, 1992, 1986, 1985, 1982, 1980, 1978, 1975, 1974, 1970, 1968, 1966, 1965, 1964, 1963, 1962, 1960, 1957, 1955, 1950, 1946, 1945, 1942, 1940, 1936, 1935, 1931, 1930, 1926, 1925, 1922

FINDINGS

Address Researched	Address Not Identified in Research Source
473 CYPRESS AVE	2020, 2017, 2014, 2010, 2006, 2005, 2001, 2000, 1996, 1995, 1992, 1991, 1986, 1985, 1982, 1980, 1978, 1974, 1970, 1968, 1966, 1965, 1964, 1963, 1962, 1960, 1957, 1955, 1950, 1946, 1945, 1942, 1940, 1936, 1935, 1931, 1930, 1926, 1925, 1922
474 FERNANDEZ CT	2020, 2017, 2014, 2010, 2006, 2005, 2001, 2000, 1996, 1995, 1992, 1991, 1986, 1985, 1982, 1978, 1975, 1974, 1970, 1968, 1966, 1965, 1964, 1963, 1962, 1960, 1957, 1955, 1950, 1946, 1945, 1942, 1940, 1936, 1935, 1931, 1930, 1926, 1925, 1922
474 FERNANDEZ CT	2020, 2017, 2014, 2010, 2006, 2005, 2001, 2000, 1996, 1995, 1992, 1991, 1985, 1982, 1980, 1978, 1975, 1974, 1970, 1968, 1966, 1965, 1964, 1963, 1962, 1960, 1957, 1955, 1950, 1946, 1945, 1942, 1940, 1936, 1935, 1931, 1930, 1926, 1925, 1922
474 FERNANDEZ CT	2020, 2017, 2014, 2010, 2006, 2005, 2001, 2000, 1996, 1995, 1992, 1991, 1986, 1982, 1980, 1978, 1975, 1974, 1970, 1968, 1966, 1965, 1964, 1963, 1962, 1960, 1957, 1955, 1950, 1946, 1945, 1942, 1940, 1936, 1935, 1931, 1930, 1926, 1925, 1922
474 FERNANDEZ CT	2020, 2017, 2014, 2010, 2006, 2005, 2001, 2000, 1996, 1995, 1992, 1986, 1985, 1982, 1980, 1978, 1975, 1974, 1970, 1968, 1966, 1965, 1964, 1963, 1962, 1960, 1957, 1955, 1950, 1946, 1945, 1942, 1940, 1936, 1935, 1931, 1930, 1926, 1925, 1922
474 FERNANDEZ CT	2020, 2017, 2014, 2010, 2006, 2005, 2001, 2000, 1996, 1995, 1991, 1986, 1985, 1982, 1980, 1978, 1975, 1974, 1970, 1968, 1966, 1965, 1964, 1963, 1962, 1960, 1957, 1955, 1950, 1946, 1945, 1942, 1940, 1936, 1935, 1931, 1930, 1926, 1925, 1922
474 FERNANDEZ CT	2020, 2017, 2014, 2010, 2006, 2005, 2001, 2000, 1996, 1992, 1991, 1986, 1985, 1982, 1980, 1978, 1975, 1974, 1970, 1968, 1966, 1965, 1964, 1963, 1962, 1960, 1957, 1955, 1950, 1946, 1945, 1942, 1940, 1936, 1935, 1931, 1930, 1926, 1925, 1922
474 FERNANDEZ CT	2020, 2017, 2014, 2010, 2006, 2005, 2001, 2000, 1995, 1992, 1991, 1986, 1985, 1982, 1980, 1978, 1975, 1974, 1970, 1968, 1966, 1965, 1964, 1963, 1962, 1960, 1957, 1955, 1950, 1946, 1945, 1942, 1940, 1936, 1935, 1931, 1930, 1926, 1925, 1922
474 FERNANDEZ CT	2020, 2017, 2014, 2010, 2006, 2005, 2001, 1996, 1995, 1992, 1991, 1986, 1985, 1982, 1980, 1978, 1975, 1974, 1970, 1968, 1966, 1965, 1964, 1963, 1962, 1960, 1957, 1955, 1950, 1946, 1945, 1942, 1940, 1936, 1935, 1931, 1930, 1926, 1925, 1922
474 FERNANDEZ CT	2020, 2017, 2014, 2006, 2005, 2001, 2000, 1996, 1995, 1992, 1991, 1986, 1985, 1982, 1980, 1978, 1975, 1974, 1970, 1968, 1966, 1965, 1964, 1963, 1962, 1960, 1957, 1955, 1950, 1946, 1945, 1942, 1940, 1936, 1935, 1931, 1930, 1926, 1925, 1922
474 FERNANDEZ CT	2020, 2014, 2010, 2006, 2005, 2001, 2000, 1996, 1995, 1992, 1991, 1986, 1985, 1982, 1980, 1978, 1975, 1974, 1970, 1968, 1966, 1965, 1964, 1963, 1962, 1960, 1957, 1955, 1950, 1946, 1945, 1942, 1940, 1936, 1935, 1931, 1930, 1926, 1925, 1922
474 FERNANDEZ CT	2020, 2017, 2010, 2006, 2005, 2001, 2000, 1996, 1995, 1992, 1991, 1986, 1985, 1982, 1980, 1978, 1975, 1974, 1970, 1968, 1966, 1965, 1964, 1963, 1962, 1960, 1957, 1955, 1950, 1946, 1945, 1942, 1940, 1936, 1935, 1931, 1930, 1926, 1925, 1922
474 FERNANDEZ CT	2017, 2014, 2010, 2006, 2005, 2001, 2000, 1996, 1995, 1992, 1991, 1986, 1985, 1982, 1980, 1978, 1975, 1974, 1970, 1968, 1966, 1965, 1964, 1963, 1962, 1960, 1957, 1955, 1950, 1946, 1945, 1942, 1940, 1936, 1935, 1931, 1930, 1926, 1925, 1922

FINDINGS

Address Researched	Address Not Identified in Research Source
474 FERNANDEZ CT	2020, 2017, 2014, 2010, 2006, 2001, 2000, 1996, 1995, 1992, 1991, 1986, 1985, 1982, 1980, 1978, 1975, 1974, 1970, 1968, 1966, 1965, 1964, 1963, 1962, 1960, 1957, 1955, 1950, 1946, 1945, 1942, 1940, 1936, 1935, 1931, 1930, 1926, 1925, 1922
474 FERNANDEZ CT	2020, 2017, 2014, 2010, 2006, 2005, 2000, 1996, 1995, 1992, 1991, 1986, 1985, 1982, 1980, 1978, 1975, 1974, 1970, 1968, 1966, 1965, 1964, 1963, 1962, 1960, 1957, 1955, 1950, 1946, 1945, 1942, 1940, 1936, 1935, 1931, 1930, 1926, 1925, 1922
474 FERNANDEZ CT	2020, 2017, 2014, 2010, 2006, 2005, 2001, 2000, 1996, 1995, 1992, 1991, 1986, 1985, 1982, 1980, 1978, 1975, 1974, 1970, 1968, 1966, 1965, 1964, 1963, 1962, 1957, 1955, 1950, 1946, 1945, 1942, 1940, 1936, 1935, 1931, 1930, 1926, 1925, 1922
474 FERNANDEZ CT	2020, 2017, 2014, 2010, 2006, 2005, 2001, 2000, 1996, 1995, 1992, 1991, 1986, 1985, 1982, 1980, 1978, 1975, 1974, 1970, 1968, 1966, 1965, 1964, 1962, 1960, 1957, 1955, 1950, 1946, 1945, 1942, 1940, 1936, 1935, 1931, 1930, 1926, 1925, 1922
474 FERNANDEZ CT	2020, 2017, 2014, 2010, 2006, 2005, 2001, 2000, 1996, 1995, 1992, 1991, 1986, 1985, 1982, 1980, 1978, 1975, 1974, 1968, 1966, 1965, 1964, 1963, 1962, 1960, 1957, 1955, 1950, 1946, 1945, 1942, 1940, 1936, 1935, 1931, 1930, 1926, 1925, 1922
474 FERNANDEZ CT	2020, 2017, 2014, 2010, 2006, 2005, 2001, 2000, 1996, 1995, 1992, 1991, 1986, 1985, 1982, 1980, 1978, 1975, 1970, 1968, 1966, 1965, 1964, 1963, 1962, 1960, 1957, 1955, 1950, 1946, 1945, 1942, 1940, 1936, 1935, 1931, 1930, 1926, 1925, 1922
474 FERNANDEZ CT	2020, 2017, 2014, 2010, 2006, 2005, 2001, 2000, 1996, 1995, 1992, 1991, 1986, 1985, 1982, 1980, 1978, 1974, 1970, 1968, 1966, 1965, 1964, 1963, 1962, 1960, 1957, 1955, 1950, 1946, 1945, 1942, 1940, 1936, 1935, 1931, 1930, 1926, 1925, 1922
474 FERNANDEZ CT	2020, 2017, 2014, 2010, 2006, 2005, 2001, 2000, 1996, 1995, 1992, 1991, 1986, 1985, 1982, 1980, 1978, 1975, 1974, 1970, 1968, 1966, 1965, 1964, 1963, 1962, 1960, 1955, 1950, 1946, 1945, 1942, 1940, 1936, 1935, 1931, 1930, 1926, 1925, 1922
475 CYPRESS AVE	2020, 2017, 2014, 2010, 2006, 2005, 2001, 2000, 1996, 1995, 1992, 1991, 1986, 1985, 1982, 1980, 1978, 1975, 1974, 1970, 1968, 1966, 1965, 1964, 1963, 1962, 1960, 1955, 1950, 1946, 1945, 1942, 1940, 1936, 1935, 1931, 1930, 1926, 1925, 1922
475 CYPRESS AVE	2020, 2017, 2014, 2010, 2006, 2005, 2001, 2000, 1996, 1995, 1992, 1991, 1986, 1985, 1982, 1980, 1978, 1975, 1974, 1970, 1968, 1966, 1965, 1964, 1963, 1962, 1960, 1957, 1950, 1946, 1945, 1942, 1940, 1936, 1935, 1931, 1930, 1926, 1925, 1922
475 CYPRESS AVE	2020, 2017, 2014, 2010, 2006, 2005, 2001, 2000, 1996, 1995, 1992, 1991, 1986, 1985, 1982, 1980, 1978, 1975, 1974, 1968, 1966, 1965, 1964, 1963, 1962, 1960, 1957, 1955, 1950, 1946, 1945, 1942, 1940, 1936, 1935, 1931, 1930, 1926, 1925, 1922
475 CYPRESS AVE	2020, 2017, 2014, 2010, 2006, 2005, 2001, 2000, 1996, 1995, 1992, 1991, 1986, 1985, 1982, 1980, 1978, 1975, 1974, 1970, 1968, 1966, 1965, 1964, 1963, 1962, 1957, 1955, 1950, 1946, 1945, 1942, 1940, 1936, 1935, 1931, 1930, 1926, 1925, 1922
475 CYPRESS AVE	2020, 2017, 2014, 2010, 2006, 2005, 2001, 1996, 1995, 1992, 1991, 1986, 1985, 1982, 1980, 1978, 1975, 1974, 1970, 1968, 1966, 1965, 1964, 1963, 1962, 1960, 1957, 1955, 1950, 1946, 1945, 1942, 1940, 1936, 1935, 1931, 1930, 1926, 1925, 1922

FINDINGS

Address Researched	Address Not Identified in Research Source
475 CYPRESS AVE	2020, 2017, 2014, 2010, 2006, 2005, 2000, 1996, 1995, 1992, 1991, 1986, 1985, 1982, 1980, 1978, 1975, 1974, 1970, 1968, 1966, 1965, 1964, 1963, 1962, 1960, 1957, 1955, 1950, 1946, 1945, 1942, 1940, 1936, 1935, 1931, 1930, 1926, 1925, 1922
475 CYPRESS AVE	2020, 2017, 2014, 2010, 2006, 2001, 2000, 1996, 1995, 1992, 1991, 1986, 1985, 1982, 1980, 1978, 1975, 1974, 1970, 1968, 1966, 1965, 1964, 1963, 1962, 1960, 1957, 1955, 1950, 1946, 1945, 1942, 1940, 1936, 1935, 1931, 1930, 1926, 1925, 1922
475 CYPRESS AVE	2017, 2014, 2010, 2006, 2005, 2001, 2000, 1996, 1995, 1992, 1991, 1986, 1985, 1982, 1980, 1978, 1975, 1974, 1970, 1968, 1966, 1965, 1964, 1963, 1962, 1960, 1957, 1955, 1950, 1946, 1945, 1942, 1940, 1936, 1935, 1931, 1930, 1926, 1925, 1922
475 CYPRESS AVE	2020, 2014, 2010, 2006, 2005, 2001, 2000, 1996, 1995, 1992, 1991, 1986, 1985, 1982, 1980, 1978, 1975, 1974, 1970, 1968, 1966, 1965, 1964, 1963, 1962, 1960, 1957, 1955, 1950, 1946, 1945, 1942, 1940, 1936, 1935, 1931, 1930, 1926, 1925, 1922
475 CYPRESS AVE	2020, 2017, 2014, 2006, 2005, 2001, 2000, 1996, 1995, 1992, 1991, 1986, 1985, 1982, 1980, 1978, 1975, 1974, 1970, 1968, 1966, 1965, 1964, 1963, 1962, 1960, 1957, 1955, 1950, 1946, 1945, 1942, 1940, 1936, 1935, 1931, 1930, 1926, 1925, 1922
475 CYPRESS AVE	2020, 2017, 2010, 2006, 2005, 2001, 2000, 1996, 1995, 1992, 1991, 1986, 1985, 1982, 1980, 1978, 1975, 1974, 1970, 1968, 1966, 1965, 1964, 1963, 1962, 1960, 1957, 1955, 1950, 1946, 1945, 1942, 1940, 1936, 1935, 1931, 1930, 1926, 1925, 1922
475 CYPRESS AVE	2020, 2017, 2014, 2010, 2006, 2005, 2001, 2000, 1996, 1992, 1991, 1986, 1985, 1982, 1980, 1978, 1975, 1974, 1970, 1968, 1966, 1965, 1964, 1963, 1962, 1960, 1957, 1955, 1950, 1946, 1945, 1942, 1940, 1936, 1935, 1931, 1930, 1926, 1925, 1922
475 CYPRESS AVE	2020, 2017, 2014, 2010, 2006, 2005, 2001, 2000, 1996, 1995, 1991, 1986, 1985, 1982, 1980, 1978, 1975, 1974, 1970, 1968, 1966, 1965, 1964, 1963, 1962, 1960, 1957, 1955, 1950, 1946, 1945, 1942, 1940, 1936, 1935, 1931, 1930, 1926, 1925, 1922
475 CYPRESS AVE	2020, 2017, 2014, 2010, 2006, 2005, 2001, 2000, 1996, 1995, 1992, 1986, 1985, 1982, 1980, 1978, 1975, 1974, 1970, 1968, 1966, 1965, 1964, 1963, 1962, 1960, 1957, 1955, 1950, 1946, 1945, 1942, 1940, 1936, 1935, 1931, 1930, 1926, 1925, 1922
475 CYPRESS AVE	2020, 2017, 2014, 2010, 2006, 2005, 2001, 2000, 1996, 1995, 1992, 1991, 1986, 1982, 1980, 1978, 1975, 1974, 1970, 1968, 1966, 1965, 1964, 1963, 1962, 1960, 1957, 1955, 1950, 1946, 1945, 1942, 1940, 1936, 1935, 1931, 1930, 1926, 1925, 1922
475 CYPRESS AVE	2020, 2017, 2014, 2010, 2006, 2005, 2001, 2000, 1996, 1995, 1992, 1991, 1986, 1985, 1982, 1978, 1975, 1974, 1970, 1968, 1966, 1965, 1964, 1963, 1962, 1960, 1957, 1955, 1950, 1946, 1945, 1942, 1940, 1936, 1935, 1931, 1930, 1926, 1925, 1922
475 CYPRESS AVE	2020, 2017, 2014, 2010, 2006, 2005, 2001, 2000, 1996, 1995, 1992, 1991, 1986, 1985, 1982, 1980, 1978, 1974, 1970, 1968, 1966, 1965, 1964, 1963, 1962, 1960, 1957, 1955, 1950, 1946, 1945, 1942, 1940, 1936, 1935, 1931, 1930, 1926, 1925, 1922
475 CYPRESS AVE	2020, 2017, 2014, 2010, 2006, 2005, 2001, 2000, 1996, 1995, 1992, 1991, 1986, 1985, 1982, 1980, 1978, 1975, 1970, 1968, 1966, 1965, 1964, 1963, 1962, 1960, 1957, 1955, 1950, 1946, 1945, 1942, 1940, 1936, 1935, 1931, 1930, 1926, 1925, 1922

FINDINGS

Address Researched	Address Not Identified in Research Source
479 FERNANDEZ CT	2020, 2017, 2014, 2010, 2006, 2005, 2001, 2000, 1996, 1992, 1991, 1986, 1985, 1982, 1980, 1978, 1975, 1974, 1970, 1968, 1966, 1965, 1964, 1963, 1962, 1960, 1957, 1955, 1950, 1946, 1945, 1942, 1940, 1936, 1935, 1931, 1930, 1926, 1925, 1922
479 FERNANDEZ CT	2020, 2017, 2014, 2010, 2006, 2005, 2001, 1996, 1995, 1992, 1991, 1986, 1985, 1982, 1980, 1978, 1975, 1974, 1970, 1968, 1966, 1965, 1964, 1963, 1962, 1960, 1957, 1955, 1950, 1946, 1945, 1942, 1940, 1936, 1935, 1931, 1930, 1926, 1925, 1922
479 FERNANDEZ CT	2020, 2017, 2010, 2006, 2005, 2001, 2000, 1996, 1995, 1992, 1991, 1986, 1985, 1982, 1980, 1978, 1975, 1974, 1970, 1968, 1966, 1965, 1964, 1963, 1962, 1960, 1957, 1955, 1950, 1946, 1945, 1942, 1940, 1936, 1935, 1931, 1930, 1926, 1925, 1922
479 FERNANDEZ CT	2020, 2017, 2014, 2006, 2005, 2001, 2000, 1996, 1995, 1992, 1991, 1986, 1985, 1982, 1980, 1978, 1975, 1974, 1970, 1968, 1966, 1965, 1964, 1963, 1962, 1960, 1957, 1955, 1950, 1946, 1945, 1942, 1940, 1936, 1935, 1931, 1930, 1926, 1925, 1922
479 FERNANDEZ CT	2017, 2014, 2010, 2006, 2005, 2001, 2000, 1996, 1995, 1992, 1991, 1986, 1985, 1982, 1980, 1978, 1975, 1974, 1970, 1968, 1966, 1965, 1964, 1963, 1962, 1960, 1957, 1955, 1950, 1946, 1945, 1942, 1940, 1936, 1935, 1931, 1930, 1926, 1925, 1922
479 FERNANDEZ CT	2020, 2017, 2014, 2010, 2006, 2001, 2000, 1996, 1995, 1992, 1991, 1986, 1985, 1982, 1980, 1978, 1975, 1974, 1970, 1968, 1966, 1965, 1964, 1963, 1962, 1960, 1957, 1955, 1950, 1946, 1945, 1942, 1940, 1936, 1935, 1931, 1930, 1926, 1925, 1922
479 FERNANDEZ CT	2020, 2017, 2014, 2010, 2006, 2005, 2000, 1996, 1995, 1992, 1991, 1986, 1985, 1982, 1980, 1978, 1975, 1974, 1970, 1968, 1966, 1965, 1964, 1963, 1962, 1960, 1957, 1955, 1950, 1946, 1945, 1942, 1940, 1936, 1935, 1931, 1930, 1926, 1925, 1922
479 FERNANDEZ CT	2020, 2017, 2014, 2010, 2006, 2005, 2001, 2000, 1996, 1995, 1992, 1991, 1986, 1985, 1982, 1980, 1978, 1975, 1974, 1970, 1968, 1966, 1965, 1964, 1962, 1960, 1957, 1955, 1950, 1946, 1945, 1942, 1940, 1936, 1935, 1931, 1930, 1926, 1925, 1922
479 FERNANDEZ CT	2020, 2017, 2014, 2010, 2006, 2005, 2001, 2000, 1996, 1995, 1992, 1991, 1986, 1985, 1982, 1980, 1978, 1975, 1974, 1970, 1968, 1966, 1965, 1964, 1963, 1962, 1957, 1955, 1950, 1946, 1945, 1942, 1940, 1936, 1935, 1931, 1930, 1926, 1925, 1922
479 FERNANDEZ CT	2020, 2017, 2014, 2010, 2006, 2005, 2001, 2000, 1996, 1995, 1992, 1991, 1986, 1985, 1982, 1980, 1978, 1974, 1970, 1968, 1966, 1965, 1964, 1963, 1962, 1960, 1957, 1955, 1950, 1946, 1945, 1942, 1940, 1936, 1935, 1931, 1930, 1926, 1925, 1922
479 FERNANDEZ CT	2020, 2017, 2014, 2010, 2006, 2005, 2001, 2000, 1996, 1995, 1992, 1991, 1986, 1985, 1982, 1980, 1978, 1975, 1970, 1968, 1966, 1965, 1964, 1963, 1962, 1960, 1957, 1955, 1950, 1946, 1945, 1942, 1940, 1936, 1935, 1931, 1930, 1926, 1925, 1922
479 FERNANDEZ CT	2020, 2017, 2014, 2010, 2006, 2005, 2001, 2000, 1996, 1995, 1992, 1991, 1986, 1985, 1982, 1980, 1978, 1975, 1974, 1968, 1966, 1965, 1964, 1963, 1962, 1960, 1957, 1955, 1950, 1946, 1945, 1942, 1940, 1936, 1935, 1931, 1930, 1926, 1925, 1922
479 FERNANDEZ CT	2020, 2017, 2014, 2010, 2006, 2005, 2001, 2000, 1996, 1995, 1992, 1991, 1986, 1985, 1982, 1980, 1978, 1975, 1974, 1970, 1968, 1966, 1965, 1964, 1963, 1962, 1960, 1955, 1950, 1946, 1945, 1942, 1940, 1936, 1935, 1931, 1930, 1926, 1925, 1922

FINDINGS

Address Researched	Address Not Identified in Research Source
481 CYPRESS AVE	2020, 2017, 2010, 2006, 2005, 2001, 2000, 1996, 1995, 1992, 1991, 1986, 1985, 1982, 1980, 1978, 1975, 1974, 1970, 1968, 1966, 1965, 1964, 1963, 1962, 1960, 1957, 1955, 1950, 1946, 1945, 1942, 1940, 1936, 1935, 1931, 1930, 1926, 1925, 1922
481 CYPRESS AVE	2020, 2017, 2014, 2010, 2006, 2005, 2001, 2000, 1996, 1995, 1992, 1986, 1985, 1982, 1980, 1978, 1975, 1974, 1970, 1968, 1966, 1965, 1964, 1963, 1962, 1960, 1957, 1955, 1950, 1946, 1945, 1942, 1940, 1936, 1935, 1931, 1930, 1926, 1925, 1922
481 CYPRESS AVE	2020, 2017, 2014, 2010, 2006, 2005, 2001, 2000, 1996, 1995, 1992, 1991, 1986, 1985, 1982, 1980, 1978, 1974, 1970, 1968, 1966, 1965, 1964, 1963, 1962, 1960, 1957, 1955, 1950, 1946, 1945, 1942, 1940, 1936, 1935, 1931, 1930, 1926, 1925, 1922
482 CYPRESS AVE	2020, 2017, 2014, 2010, 2006, 2005, 2001, 2000, 1996, 1995, 1992, 1991, 1986, 1985, 1982, 1980, 1978, 1975, 1970, 1968, 1966, 1965, 1964, 1963, 1962, 1960, 1957, 1955, 1950, 1946, 1945, 1942, 1940, 1936, 1935, 1931, 1930, 1926, 1925, 1922
482 CYPRESS AVE	2020, 2017, 2014, 2010, 2006, 2005, 2001, 2000, 1996, 1992, 1991, 1986, 1985, 1982, 1980, 1978, 1975, 1974, 1970, 1968, 1966, 1965, 1964, 1963, 1962, 1960, 1957, 1955, 1950, 1946, 1945, 1942, 1940, 1936, 1935, 1931, 1930, 1926, 1925, 1922
482 CYPRESS AVE	2020, 2017, 2010, 2006, 2005, 2001, 2000, 1996, 1995, 1992, 1991, 1986, 1985, 1982, 1980, 1978, 1975, 1974, 1970, 1968, 1966, 1965, 1964, 1963, 1962, 1960, 1957, 1955, 1950, 1946, 1945, 1942, 1940, 1936, 1935, 1931, 1930, 1926, 1925, 1922
482 CYPRESS AVE	2020, 2017, 2014, 2006, 2005, 2001, 2000, 1996, 1995, 1992, 1991, 1986, 1985, 1982, 1980, 1978, 1975, 1974, 1970, 1968, 1966, 1965, 1964, 1963, 1962, 1960, 1957, 1955, 1950, 1946, 1945, 1942, 1940, 1936, 1935, 1931, 1930, 1926, 1925, 1922
482 CYPRESS AVE	2017, 2014, 2010, 2006, 2005, 2001, 2000, 1996, 1995, 1992, 1991, 1986, 1985, 1982, 1980, 1978, 1975, 1974, 1970, 1968, 1966, 1965, 1964, 1963, 1962, 1960, 1957, 1955, 1950, 1946, 1945, 1942, 1940, 1936, 1935, 1931, 1930, 1926, 1925, 1922
482 CYPRESS AVE	2020, 2014, 2010, 2006, 2005, 2001, 2000, 1996, 1995, 1992, 1991, 1986, 1985, 1982, 1980, 1978, 1975, 1974, 1970, 1968, 1966, 1965, 1964, 1963, 1962, 1960, 1957, 1955, 1950, 1946, 1945, 1942, 1940, 1936, 1935, 1931, 1930, 1926, 1925, 1922
482 CYPRESS AVE	2020, 2017, 2014, 2010, 2006, 2005, 2001, 1996, 1995, 1992, 1991, 1986, 1985, 1982, 1980, 1978, 1975, 1974, 1970, 1968, 1966, 1965, 1964, 1963, 1962, 1960, 1957, 1955, 1950, 1946, 1945, 1942, 1940, 1936, 1935, 1931, 1930, 1926, 1925, 1922
482 CYPRESS AVE	2020, 2017, 2014, 2010, 2006, 2005, 2000, 1996, 1995, 1992, 1991, 1986, 1985, 1982, 1980, 1978, 1975, 1974, 1970, 1968, 1966, 1965, 1964, 1963, 1962, 1960, 1957, 1955, 1950, 1946, 1945, 1942, 1940, 1936, 1935, 1931, 1930, 1926, 1925, 1922
482 CYPRESS AVE	2020, 2017, 2014, 2010, 2006, 2005, 2001, 2000, 1996, 1995, 1992, 1991, 1986, 1985, 1982, 1980, 1978, 1975, 1974, 1970, 1968, 1966, 1965, 1964, 1963, 1962, 1960, 1955, 1950, 1946, 1945, 1942, 1940, 1936, 1935, 1931, 1930, 1926, 1925, 1922
482 CYPRESS AVE	2020, 2017, 2014, 2010, 2006, 2005, 2001, 2000, 1996, 1995, 1992, 1991, 1986, 1985, 1982, 1980, 1978, 1975, 1974, 1970, 1968, 1966, 1965, 1964, 1963, 1962, 1960, 1957, 1950, 1946, 1945, 1942, 1940, 1936, 1935, 1931, 1930, 1926, 1925, 1922

FINDINGS

Address Researched	Address Not Identified in Research Source
482 CYPRESS AVE	2020, 2017, 2014, 2010, 2006, 2005, 2001, 2000, 1996, 1995, 1992, 1991, 1986, 1985, 1982, 1980, 1978, 1975, 1974, 1968, 1966, 1965, 1964, 1963, 1962, 1960, 1957, 1955, 1950, 1946, 1945, 1942, 1940, 1936, 1935, 1931, 1930, 1926, 1925, 1922
482 CYPRESS AVE	2020, 2017, 2014, 2010, 2006, 2005, 2001, 2000, 1996, 1995, 1992, 1991, 1986, 1985, 1982, 1980, 1978, 1975, 1974, 1970, 1968, 1966, 1965, 1964, 1963, 1962, 1957, 1955, 1950, 1946, 1945, 1942, 1940, 1936, 1935, 1931, 1930, 1926, 1925, 1922
484 FERNANDEZ CT	2020, 2017, 2014, 2010, 2006, 2005, 2001, 2000, 1996, 1995, 1992, 1991, 1986, 1985, 1982, 1980, 1978, 1975, 1974, 1970, 1968, 1966, 1965, 1964, 1963, 1962, 1957, 1955, 1950, 1946, 1945, 1942, 1940, 1936, 1935, 1931, 1930, 1926, 1925, 1922
484 FERNANDEZ CT	2020, 2017, 2014, 2010, 2006, 2005, 2001, 2000, 1996, 1995, 1992, 1991, 1986, 1985, 1982, 1980, 1978, 1975, 1974, 1970, 1968, 1966, 1965, 1964, 1962, 1960, 1957, 1955, 1950, 1946, 1945, 1942, 1940, 1936, 1935, 1931, 1930, 1926, 1925, 1922
484 FERNANDEZ CT	2020, 2017, 2014, 2010, 2006, 2005, 2001, 2000, 1996, 1995, 1992, 1991, 1986, 1985, 1982, 1980, 1978, 1975, 1974, 1968, 1966, 1965, 1964, 1963, 1962, 1960, 1957, 1955, 1950, 1946, 1945, 1942, 1940, 1936, 1935, 1931, 1930, 1926, 1925, 1922
484 FERNANDEZ CT	2020, 2017, 2014, 2010, 2006, 2005, 2001, 2000, 1996, 1995, 1992, 1991, 1986, 1985, 1982, 1980, 1978, 1975, 1970, 1968, 1966, 1965, 1964, 1963, 1962, 1960, 1957, 1955, 1950, 1946, 1945, 1942, 1940, 1936, 1935, 1931, 1930, 1926, 1925, 1922
484 FERNANDEZ CT	2020, 2017, 2014, 2010, 2006, 2005, 2001, 2000, 1996, 1995, 1992, 1991, 1986, 1985, 1982, 1980, 1978, 1975, 1974, 1970, 1968, 1966, 1965, 1964, 1963, 1962, 1960, 1955, 1950, 1946, 1945, 1942, 1940, 1936, 1935, 1931, 1930, 1926, 1925, 1922
484 FERNANDEZ CT	2020, 2017, 2014, 2010, 2006, 2001, 2000, 1996, 1995, 1992, 1991, 1986, 1985, 1982, 1980, 1978, 1975, 1974, 1970, 1968, 1966, 1965, 1964, 1963, 1962, 1960, 1957, 1955, 1950, 1946, 1945, 1942, 1940, 1936, 1935, 1931, 1930, 1926, 1925, 1922
484 FERNANDEZ CT	2020, 2017, 2014, 2010, 2006, 2005, 2000, 1996, 1995, 1992, 1991, 1986, 1985, 1982, 1980, 1978, 1975, 1974, 1970, 1968, 1966, 1965, 1964, 1963, 1962, 1960, 1957, 1955, 1950, 1946, 1945, 1942, 1940, 1936, 1935, 1931, 1930, 1926, 1925, 1922
484 FERNANDEZ CT	2017, 2014, 2010, 2006, 2005, 2001, 2000, 1996, 1995, 1992, 1991, 1986, 1985, 1982, 1980, 1978, 1975, 1974, 1970, 1968, 1966, 1965, 1964, 1963, 1962, 1960, 1957, 1955, 1950, 1946, 1945, 1942, 1940, 1936, 1935, 1931, 1930, 1926, 1925, 1922
2366 PRUNERIDGE AVE	2020, 2017, 2014, 2010, 2006, 2005, 2001, 2000, 1996, 1995, 1992, 1991, 1986, 1985, 1982, 1978, 1975, 1974, 1970, 1968, 1966, 1965, 1964, 1963, 1962, 1960, 1957, 1955, 1950, 1946, 1945, 1942, 1940, 1936, 1935, 1931, 1930, 1926, 1925, 1922
2366 PRUNERIDGE AVE	2020, 2017, 2014, 2010, 2006, 2005, 2001, 2000, 1996, 1995, 1992, 1991, 1986, 1982, 1980, 1978, 1975, 1974, 1970, 1968, 1966, 1965, 1964, 1963, 1962, 1960, 1957, 1955, 1950, 1946, 1945, 1942, 1940, 1936, 1935, 1931, 1930, 1926, 1925, 1922
2366 PRUNERIDGE AVE	2020, 2017, 2014, 2010, 2006, 2005, 2001, 2000, 1996, 1995, 1992, 1991, 1986, 1985, 1982, 1980, 1978, 1974, 1970, 1968, 1966, 1965, 1964, 1963, 1962, 1960, 1957, 1955, 1950, 1946, 1945, 1942, 1940, 1936, 1935, 1931, 1930, 1926, 1925, 1922

FINDINGS

Address Researched	Address Not Identified in Research Source
2366 PRUNERIDGE AVE	2020, 2017, 2014, 2010, 2006, 2005, 2001, 2000, 1996, 1995, 1992, 1986, 1985, 1982, 1980, 1978, 1975, 1974, 1970, 1968, 1966, 1965, 1964, 1963, 1962, 1960, 1957, 1955, 1950, 1946, 1945, 1942, 1940, 1936, 1935, 1931, 1930, 1926, 1925, 1922
2366 PRUNERIDGE AVE	2020, 2017, 2014, 2010, 2006, 2005, 2001, 2000, 1996, 1995, 1992, 1991, 1985, 1982, 1980, 1978, 1975, 1974, 1970, 1968, 1966, 1965, 1964, 1963, 1962, 1960, 1957, 1955, 1950, 1946, 1945, 1942, 1940, 1936, 1935, 1931, 1930, 1926, 1925, 1922
2368 PRUNERIDGE AVE	2020, 2017, 2014, 2010, 2006, 2005, 2001, 1996, 1995, 1992, 1991, 1986, 1985, 1982, 1980, 1978, 1975, 1974, 1970, 1968, 1966, 1965, 1964, 1963, 1962, 1960, 1957, 1955, 1950, 1946, 1945, 1942, 1940, 1936, 1935, 1931, 1930, 1926, 1925, 1922
2368 PRUNERIDGE AVE	2020, 2017, 2014, 2006, 2005, 2001, 2000, 1996, 1995, 1992, 1991, 1986, 1985, 1982, 1980, 1978, 1975, 1974, 1970, 1968, 1966, 1965, 1964, 1963, 1962, 1960, 1957, 1955, 1950, 1946, 1945, 1942, 1940, 1936, 1935, 1931, 1930, 1926, 1925, 1922
2368 PRUNERIDGE AVE	2017, 2014, 2010, 2006, 2005, 2001, 2000, 1996, 1995, 1992, 1991, 1986, 1985, 1982, 1980, 1978, 1975, 1974, 1970, 1968, 1966, 1965, 1964, 1963, 1962, 1960, 1957, 1955, 1950, 1946, 1945, 1942, 1940, 1936, 1935, 1931, 1930, 1926, 1925, 1922
2368 PRUNERIDGE AVE	2020, 2017, 2010, 2006, 2005, 2001, 2000, 1996, 1995, 1992, 1991, 1986, 1985, 1982, 1980, 1978, 1975, 1974, 1970, 1968, 1966, 1965, 1964, 1963, 1962, 1960, 1957, 1955, 1950, 1946, 1945, 1942, 1940, 1936, 1935, 1931, 1930, 1926, 1925, 1922
2368 PRUNERIDGE AVE	2020, 2014, 2010, 2006, 2005, 2001, 2000, 1996, 1995, 1992, 1991, 1986, 1985, 1982, 1980, 1978, 1975, 1974, 1970, 1968, 1966, 1965, 1964, 1963, 1962, 1960, 1957, 1955, 1950, 1946, 1945, 1942, 1940, 1936, 1935, 1931, 1930, 1926, 1925, 1922
2368 PRUNERIDGE AVE	2020, 2017, 2014, 2010, 2006, 2005, 2001, 2000, 1996, 1995, 1992, 1991, 1986, 1985, 1982, 1980, 1978, 1975, 1974, 1968, 1966, 1965, 1964, 1963, 1962, 1960, 1957, 1955, 1950, 1946, 1945, 1942, 1940, 1936, 1935, 1931, 1930, 1926, 1925, 1922
2368 PRUNERIDGE AVE	2020, 2017, 2014, 2010, 2006, 2005, 2001, 2000, 1996, 1995, 1992, 1991, 1986, 1985, 1982, 1980, 1978, 1975, 1970, 1968, 1966, 1965, 1964, 1963, 1962, 1960, 1957, 1955, 1950, 1946, 1945, 1942, 1940, 1936, 1935, 1931, 1930, 1926, 1925, 1922
2369 PRUNERIDGE AVE	2020, 2017, 2014, 2010, 2006, 2005, 2001, 2000, 1996, 1995, 1992, 1991, 1986, 1985, 1982, 1980, 1978, 1975, 1974, 1970, 1968, 1966, 1965, 1964, 1963, 1962, 1960, 1955, 1950, 1946, 1945, 1942, 1940, 1936, 1935, 1931, 1930, 1926, 1925, 1922
2371 PRUNERIDGE AVE	2020, 2017, 2014, 2010, 2006, 2005, 2001, 2000, 1996, 1995, 1992, 1991, 1986, 1985, 1982, 1980, 1978, 1975, 1974, 1970, 1968, 1966, 1965, 1964, 1963, 1962, 1960, 1955, 1950, 1946, 1945, 1942, 1940, 1936, 1935, 1931, 1930, 1926, 1925, 1922
2372 PRUNERIDGE AVE	2020, 2017, 2014, 2010, 2006, 2005, 2001, 2000, 1996, 1995, 1992, 1991, 1986, 1985, 1982, 1980, 1978, 1975, 1974, 1970, 1968, 1966, 1965, 1964, 1963, 1962, 1960, 1955, 1950, 1946, 1945, 1942, 1940, 1936, 1935, 1931, 1930, 1926, 1925, 1922
2373 PRUNERIDGE AVE	2020, 2017, 2014, 2010, 2006, 2005, 2001, 2000, 1996, 1995, 1992, 1991, 1986, 1985, 1982, 1980, 1978, 1975, 1970, 1968, 1966, 1965, 1964, 1963, 1962, 1960, 1957, 1955, 1950, 1946, 1945, 1942, 1940, 1936, 1935, 1931, 1930, 1926, 1925, 1922

FINDINGS

Address Researched	Address Not Identified in Research Source
2373 PRUNERIDGE AVE	2020, 2017, 2014, 2010, 2006, 2005, 2001, 2000, 1996, 1995, 1992, 1991, 1986, 1985, 1982, 1980, 1978, 1975, 1974, 1968, 1966, 1965, 1964, 1963, 1962, 1960, 1957, 1955, 1950, 1946, 1945, 1942, 1940, 1936, 1935, 1931, 1930, 1926, 1925, 1922
2373 PRUNERIDGE AVE	2020, 2017, 2014, 2010, 2006, 2005, 2001, 2000, 1996, 1995, 1992, 1991, 1986, 1985, 1982, 1980, 1978, 1975, 1974, 1970, 1968, 1966, 1965, 1964, 1962, 1960, 1957, 1955, 1950, 1946, 1945, 1942, 1940, 1936, 1935, 1931, 1930, 1926, 1925, 1922
2373 PRUNERIDGE AVE	2020, 2014, 2010, 2006, 2005, 2001, 2000, 1996, 1995, 1992, 1991, 1986, 1985, 1982, 1980, 1978, 1975, 1974, 1970, 1968, 1966, 1965, 1964, 1963, 1962, 1960, 1957, 1955, 1950, 1946, 1945, 1942, 1940, 1936, 1935, 1931, 1930, 1926, 1925, 1922
2373 PRUNERIDGE AVE	2020, 2017, 2010, 2006, 2005, 2001, 2000, 1996, 1995, 1992, 1991, 1986, 1985, 1982, 1980, 1978, 1975, 1974, 1970, 1968, 1966, 1965, 1964, 1963, 1962, 1960, 1957, 1955, 1950, 1946, 1945, 1942, 1940, 1936, 1935, 1931, 1930, 1926, 1925, 1922
2373 PRUNERIDGE AVE	2017, 2014, 2010, 2006, 2005, 2001, 2000, 1996, 1995, 1992, 1991, 1986, 1985, 1982, 1980, 1978, 1975, 1974, 1970, 1968, 1966, 1965, 1964, 1963, 1962, 1960, 1957, 1955, 1950, 1946, 1945, 1942, 1940, 1936, 1935, 1931, 1930, 1926, 1925, 1922
2373 PRUNERIDGE AVE	2020, 2017, 2014, 2006, 2005, 2001, 2000, 1996, 1995, 1992, 1991, 1986, 1985, 1982, 1980, 1978, 1975, 1974, 1970, 1968, 1966, 1965, 1964, 1963, 1962, 1960, 1957, 1955, 1950, 1946, 1945, 1942, 1940, 1936, 1935, 1931, 1930, 1926, 1925, 1922
2373 PRUNERIDGE AVE	2020, 2017, 2014, 2010, 2006, 2001, 2000, 1996, 1995, 1992, 1991, 1986, 1985, 1982, 1980, 1978, 1975, 1974, 1970, 1968, 1966, 1965, 1964, 1963, 1962, 1960, 1957, 1955, 1950, 1946, 1945, 1942, 1940, 1936, 1935, 1931, 1930, 1926, 1925, 1922
2373 PRUNERIDGE AVE	2020, 2017, 2014, 2010, 2006, 2005, 2000, 1996, 1995, 1992, 1991, 1986, 1985, 1982, 1980, 1978, 1975, 1974, 1970, 1968, 1966, 1965, 1964, 1963, 1962, 1960, 1957, 1955, 1950, 1946, 1945, 1942, 1940, 1936, 1935, 1931, 1930, 1926, 1925, 1922
2373 PRUNERIDGE AVE	2020, 2017, 2014, 2010, 2006, 2005, 2001, 1996, 1995, 1992, 1991, 1986, 1985, 1982, 1980, 1978, 1975, 1974, 1970, 1968, 1966, 1965, 1964, 1963, 1962, 1960, 1957, 1955, 1950, 1946, 1945, 1942, 1940, 1936, 1935, 1931, 1930, 1926, 1925, 1922
2373 PRUNERIDGE AVE	2020, 2017, 2014, 2010, 2006, 2005, 2001, 2000, 1995, 1992, 1991, 1986, 1985, 1982, 1980, 1978, 1975, 1974, 1970, 1968, 1966, 1965, 1964, 1963, 1962, 1960, 1957, 1955, 1950, 1946, 1945, 1942, 1940, 1936, 1935, 1931, 1930, 1926, 1925, 1922
2373 PRUNERIDGE AVE	2020, 2017, 2014, 2010, 2006, 2005, 2001, 2000, 1996, 1995, 1991, 1986, 1985, 1982, 1980, 1978, 1975, 1974, 1970, 1968, 1966, 1965, 1964, 1963, 1962, 1960, 1957, 1955, 1950, 1946, 1945, 1942, 1940, 1936, 1935, 1931, 1930, 1926, 1925, 1922
2373 PRUNERIDGE AVE	2020, 2017, 2014, 2010, 2006, 2005, 2001, 2000, 1996, 1992, 1991, 1986, 1985, 1982, 1980, 1978, 1975, 1974, 1970, 1968, 1966, 1965, 1964, 1963, 1962, 1960, 1957, 1955, 1950, 1946, 1945, 1942, 1940, 1936, 1935, 1931, 1930, 1926, 1925, 1922
2373 PRUNERIDGE AVE	2020, 2017, 2014, 2010, 2006, 2005, 2001, 2000, 1996, 1995, 1992, 1991, 1985, 1982, 1980, 1978, 1975, 1974, 1970, 1968, 1966, 1965, 1964, 1963, 1962, 1960, 1957, 1955, 1950, 1946, 1945, 1942, 1940, 1936, 1935, 1931, 1930, 1926, 1925, 1922

FINDINGS

Address Researched	Address Not Identified in Research Source
2373 PRUNERIDGE AVE	2020, 2017, 2014, 2010, 2006, 2005, 2001, 2000, 1996, 1995, 1992, 1986, 1985, 1982, 1980, 1978, 1975, 1974, 1970, 1968, 1966, 1965, 1964, 1963, 1962, 1960, 1957, 1955, 1950, 1946, 1945, 1942, 1940, 1936, 1935, 1931, 1930, 1926, 1925, 1922
2373 PRUNERIDGE AVE	2020, 2017, 2014, 2010, 2006, 2005, 2001, 2000, 1996, 1995, 1992, 1991, 1986, 1985, 1982, 1980, 1978, 1974, 1970, 1968, 1966, 1965, 1964, 1963, 1962, 1960, 1957, 1955, 1950, 1946, 1945, 1942, 1940, 1936, 1935, 1931, 1930, 1926, 1925, 1922
2373 PRUNERIDGE AVE	2020, 2017, 2014, 2010, 2006, 2005, 2001, 2000, 1996, 1995, 1992, 1991, 1986, 1982, 1980, 1978, 1975, 1974, 1970, 1968, 1966, 1965, 1964, 1963, 1962, 1960, 1957, 1955, 1950, 1946, 1945, 1942, 1940, 1936, 1935, 1931, 1930, 1926, 1925, 1922
2373 PRUNERIDGE AVE	2020, 2017, 2014, 2010, 2006, 2005, 2001, 2000, 1996, 1995, 1992, 1991, 1986, 1985, 1982, 1978, 1975, 1974, 1970, 1968, 1966, 1965, 1964, 1963, 1962, 1960, 1957, 1955, 1950, 1946, 1945, 1942, 1940, 1936, 1935, 1931, 1930, 1926, 1925, 1922
2374 PRUNERIDGE AVE	2020, 2017, 2014, 2010, 2006, 2005, 2001, 2000, 1996, 1995, 1992, 1991, 1986, 1985, 1982, 1978, 1975, 1974, 1970, 1968, 1966, 1965, 1964, 1963, 1962, 1960, 1957, 1955, 1950, 1946, 1945, 1942, 1940, 1936, 1935, 1931, 1930, 1926, 1925, 1922
2374 PRUNERIDGE AVE	2020, 2017, 2014, 2010, 2006, 2005, 2001, 2000, 1996, 1995, 1992, 1991, 1986, 1982, 1980, 1978, 1975, 1974, 1970, 1968, 1966, 1965, 1964, 1963, 1962, 1960, 1957, 1955, 1950, 1946, 1945, 1942, 1940, 1936, 1935, 1931, 1930, 1926, 1925, 1922
2374 PRUNERIDGE AVE	2020, 2017, 2014, 2010, 2006, 2005, 2001, 2000, 1996, 1995, 1992, 1991, 1986, 1985, 1982, 1980, 1978, 1974, 1970, 1968, 1966, 1965, 1964, 1963, 1962, 1960, 1957, 1955, 1950, 1946, 1945, 1942, 1940, 1936, 1935, 1931, 1930, 1926, 1925, 1922
2374 PRUNERIDGE AVE	2020, 2017, 2014, 2010, 2006, 2005, 2001, 2000, 1996, 1995, 1992, 1986, 1985, 1982, 1980, 1978, 1975, 1974, 1970, 1968, 1966, 1965, 1964, 1963, 1962, 1960, 1957, 1955, 1950, 1946, 1945, 1942, 1940, 1936, 1935, 1931, 1930, 1926, 1925, 1922
2374 PRUNERIDGE AVE	2020, 2017, 2014, 2010, 2006, 2005, 2001, 2000, 1996, 1995, 1992, 1991, 1985, 1982, 1980, 1978, 1975, 1974, 1970, 1968, 1966, 1965, 1964, 1963, 1962, 1960, 1957, 1955, 1950, 1946, 1945, 1942, 1940, 1936, 1935, 1931, 1930, 1926, 1925, 1922
2374 PRUNERIDGE AVE	2020, 2017, 2014, 2010, 2006, 2005, 2001, 2000, 1996, 1992, 1991, 1986, 1985, 1982, 1980, 1978, 1975, 1974, 1970, 1968, 1966, 1965, 1964, 1963, 1962, 1960, 1957, 1955, 1950, 1946, 1945, 1942, 1940, 1936, 1935, 1931, 1930, 1926, 1925, 1922
2374 PRUNERIDGE AVE	2020, 2017, 2014, 2010, 2006, 2005, 2001, 1996, 1995, 1992, 1991, 1986, 1985, 1982, 1980, 1978, 1975, 1974, 1970, 1968, 1966, 1965, 1964, 1963, 1962, 1960, 1957, 1955, 1950, 1946, 1945, 1942, 1940, 1936, 1935, 1931, 1930, 1926, 1925, 1922
2374 PRUNERIDGE AVE	2020, 2017, 2014, 2010, 2006, 2005, 2000, 1996, 1995, 1992, 1991, 1986, 1985, 1982, 1980, 1978, 1975, 1974, 1970, 1968, 1966, 1965, 1964, 1963, 1962, 1960, 1957, 1955, 1950, 1946, 1945, 1942, 1940, 1936, 1935, 1931, 1930, 1926, 1925, 1922
2374 PRUNERIDGE AVE	2020, 2017, 2014, 2010, 2006, 2001, 2000, 1996, 1995, 1992, 1991, 1986, 1985, 1982, 1980, 1978, 1975, 1974, 1970, 1968, 1966, 1965, 1964, 1963, 1962, 1960, 1957, 1955, 1950, 1946, 1945, 1942, 1940, 1936, 1935, 1931, 1930, 1926, 1925, 1922

FINDINGS

Address Researched	Address Not Identified in Research Source
2374 PRUNERIDGE AVE	2020, 2017, 2014, 2006, 2005, 2001, 2000, 1996, 1995, 1992, 1991, 1986, 1985, 1982, 1980, 1978, 1975, 1974, 1970, 1968, 1966, 1965, 1964, 1963, 1962, 1960, 1957, 1955, 1950, 1946, 1945, 1942, 1940, 1936, 1935, 1931, 1930, 1926, 1925, 1922
2374 PRUNERIDGE AVE	2017, 2014, 2010, 2006, 2005, 2001, 2000, 1996, 1995, 1992, 1991, 1986, 1985, 1982, 1980, 1978, 1975, 1974, 1970, 1968, 1966, 1965, 1964, 1963, 1962, 1960, 1957, 1955, 1950, 1946, 1945, 1942, 1940, 1936, 1935, 1931, 1930, 1926, 1925, 1922
2374 PRUNERIDGE AVE	2020, 2017, 2010, 2006, 2005, 2001, 2000, 1996, 1995, 1992, 1991, 1986, 1985, 1982, 1980, 1978, 1975, 1974, 1970, 1968, 1966, 1965, 1964, 1963, 1962, 1960, 1957, 1955, 1950, 1946, 1945, 1942, 1940, 1936, 1935, 1931, 1930, 1926, 1925, 1922
2374 PRUNERIDGE AVE	2020, 2014, 2010, 2006, 2005, 2001, 2000, 1996, 1995, 1992, 1991, 1986, 1985, 1982, 1980, 1978, 1975, 1974, 1970, 1968, 1966, 1965, 1964, 1963, 1962, 1960, 1957, 1955, 1950, 1946, 1945, 1942, 1940, 1936, 1935, 1931, 1930, 1926, 1925, 1922
2374 PRUNERIDGE AVE	2020, 2017, 2014, 2010, 2006, 2005, 2001, 2000, 1996, 1995, 1992, 1991, 1986, 1985, 1982, 1980, 1978, 1975, 1974, 1970, 1968, 1966, 1965, 1964, 1962, 1960, 1957, 1955, 1950, 1946, 1945, 1942, 1940, 1936, 1935, 1931, 1930, 1926, 1925, 1922
2374 PRUNERIDGE AVE	2020, 2017, 2014, 2010, 2006, 2005, 2001, 2000, 1996, 1995, 1992, 1991, 1986, 1985, 1982, 1980, 1978, 1975, 1974, 1968, 1966, 1965, 1964, 1963, 1962, 1960, 1957, 1955, 1950, 1946, 1945, 1942, 1940, 1936, 1935, 1931, 1930, 1926, 1925, 1922
2374 PRUNERIDGE AVE	2020, 2017, 2014, 2010, 2006, 2005, 2001, 2000, 1996, 1995, 1992, 1991, 1986, 1985, 1982, 1980, 1978, 1975, 1970, 1968, 1966, 1965, 1964, 1963, 1962, 1960, 1957, 1955, 1950, 1946, 1945, 1942, 1940, 1936, 1935, 1931, 1930, 1926, 1925, 1922
2375 PRUNERIDGE AVE	2020, 2017, 2014, 2010, 2006, 2005, 2001, 2000, 1996, 1995, 1992, 1991, 1986, 1985, 1982, 1980, 1978, 1975, 1974, 1970, 1968, 1966, 1965, 1964, 1963, 1962, 1960, 1955, 1950, 1946, 1945, 1942, 1940, 1936, 1935, 1931, 1930, 1926, 1925, 1922
2376 PRUNERIDGE AVE	2020, 2017, 2014, 2010, 2006, 2005, 2001, 2000, 1996, 1995, 1992, 1991, 1986, 1985, 1982, 1980, 1978, 1975, 1974, 1970, 1968, 1966, 1965, 1964, 1963, 1962, 1960, 1955, 1950, 1946, 1945, 1942, 1940, 1936, 1935, 1931, 1930, 1926, 1925, 1922
2378 PRUNERIDGE AVE	2020, 2017, 2014, 2010, 2006, 2005, 2001, 2000, 1996, 1995, 1992, 1991, 1986, 1985, 1982, 1980, 1978, 1975, 1974, 1970, 1968, 1966, 1965, 1964, 1963, 1962, 1957, 1955, 1950, 1946, 1945, 1942, 1940, 1936, 1935, 1931, 1930, 1926, 1925, 1922
2378 PRUNERIDGE AVE	2020, 2017, 2014, 2010, 2006, 2005, 2001, 2000, 1996, 1995, 1992, 1991, 1986, 1985, 1982, 1980, 1978, 1975, 1970, 1968, 1966, 1965, 1964, 1963, 1962, 1960, 1957, 1955, 1950, 1946, 1945, 1942, 1940, 1936, 1935, 1931, 1930, 1926, 1925, 1922
2378 PRUNERIDGE AVE	2020, 2017, 2014, 2010, 2006, 2005, 2001, 2000, 1996, 1995, 1992, 1991, 1986, 1985, 1982, 1980, 1978, 1975, 1974, 1968, 1966, 1965, 1964, 1963, 1962, 1960, 1957, 1955, 1950, 1946, 1945, 1942, 1940, 1936, 1935, 1931, 1930, 1926, 1925, 1922
2378 PRUNERIDGE AVE	2020, 2017, 2014, 2010, 2006, 2005, 2001, 2000, 1996, 1995, 1992, 1991, 1986, 1985, 1982, 1980, 1978, 1975, 1974, 1970, 1968, 1966, 1965, 1964, 1962, 1960, 1957, 1955, 1950, 1946, 1945, 1942, 1940, 1936, 1935, 1931, 1930, 1926, 1925, 1922

FINDINGS

Address Researched	Address Not Identified in Research Source
2378 PRUNERIDGE AVE	2020, 2014, 2010, 2006, 2005, 2001, 2000, 1996, 1995, 1992, 1991, 1986, 1985, 1982, 1980, 1978, 1975, 1974, 1970, 1968, 1966, 1965, 1964, 1963, 1962, 1960, 1957, 1955, 1950, 1946, 1945, 1942, 1940, 1936, 1935, 1931, 1930, 1926, 1925, 1922
2378 PRUNERIDGE AVE	2020, 2017, 2010, 2006, 2005, 2001, 2000, 1996, 1995, 1992, 1991, 1986, 1985, 1982, 1980, 1978, 1975, 1974, 1970, 1968, 1966, 1965, 1964, 1963, 1962, 1960, 1957, 1955, 1950, 1946, 1945, 1942, 1940, 1936, 1935, 1931, 1930, 1926, 1925, 1922
2378 PRUNERIDGE AVE	2017, 2014, 2010, 2006, 2005, 2001, 2000, 1996, 1995, 1992, 1991, 1986, 1985, 1982, 1980, 1978, 1975, 1974, 1970, 1968, 1966, 1965, 1964, 1963, 1962, 1960, 1957, 1955, 1950, 1946, 1945, 1942, 1940, 1936, 1935, 1931, 1930, 1926, 1925, 1922
2378 PRUNERIDGE AVE	2020, 2017, 2014, 2006, 2005, 2001, 2000, 1996, 1995, 1992, 1991, 1986, 1985, 1982, 1980, 1978, 1975, 1974, 1970, 1968, 1966, 1965, 1964, 1963, 1962, 1960, 1957, 1955, 1950, 1946, 1945, 1942, 1940, 1936, 1935, 1931, 1930, 1926, 1925, 1922
2378 PRUNERIDGE AVE	2020, 2017, 2014, 2010, 2006, 2001, 2000, 1996, 1995, 1992, 1991, 1986, 1985, 1982, 1980, 1978, 1975, 1974, 1970, 1968, 1966, 1965, 1964, 1963, 1962, 1960, 1957, 1955, 1950, 1946, 1945, 1942, 1940, 1936, 1935, 1931, 1930, 1926, 1925, 1922
2378 PRUNERIDGE AVE	2020, 2017, 2014, 2010, 2006, 2005, 2000, 1996, 1995, 1992, 1991, 1986, 1985, 1982, 1980, 1978, 1975, 1974, 1970, 1968, 1966, 1965, 1964, 1963, 1962, 1960, 1957, 1955, 1950, 1946, 1945, 1942, 1940, 1936, 1935, 1931, 1930, 1926, 1925, 1922
2378 PRUNERIDGE AVE	2020, 2017, 2014, 2010, 2006, 2005, 2001, 1996, 1995, 1992, 1991, 1986, 1985, 1982, 1980, 1978, 1975, 1974, 1970, 1968, 1966, 1965, 1964, 1963, 1962, 1960, 1957, 1955, 1950, 1946, 1945, 1942, 1940, 1936, 1935, 1931, 1930, 1926, 1925, 1922
2378 PRUNERIDGE AVE	2020, 2017, 2014, 2010, 2006, 2005, 2001, 2000, 1996, 1992, 1991, 1986, 1985, 1982, 1980, 1978, 1975, 1974, 1970, 1968, 1966, 1965, 1964, 1963, 1962, 1960, 1957, 1955, 1950, 1946, 1945, 1942, 1940, 1936, 1935, 1931, 1930, 1926, 1925, 1922
2378 PRUNERIDGE AVE	2020, 2017, 2014, 2010, 2006, 2005, 2001, 2000, 1996, 1995, 1991, 1986, 1985, 1982, 1980, 1978, 1975, 1974, 1970, 1968, 1966, 1965, 1964, 1963, 1962, 1960, 1957, 1955, 1950, 1946, 1945, 1942, 1940, 1936, 1935, 1931, 1930, 1926, 1925, 1922
2378 PRUNERIDGE AVE	2020, 2017, 2014, 2010, 2006, 2005, 2001, 2000, 1996, 1995, 1992, 1991, 1985, 1982, 1980, 1978, 1975, 1974, 1970, 1968, 1966, 1965, 1964, 1963, 1962, 1960, 1957, 1955, 1950, 1946, 1945, 1942, 1940, 1936, 1935, 1931, 1930, 1926, 1925, 1922
2378 PRUNERIDGE AVE	2020, 2017, 2014, 2010, 2006, 2005, 2001, 2000, 1996, 1995, 1992, 1986, 1985, 1982, 1980, 1978, 1975, 1974, 1970, 1968, 1966, 1965, 1964, 1963, 1962, 1960, 1957, 1955, 1950, 1946, 1945, 1942, 1940, 1936, 1935, 1931, 1930, 1926, 1925, 1922
2378 PRUNERIDGE AVE	2020, 2017, 2014, 2010, 2006, 2005, 2001, 2000, 1996, 1995, 1992, 1991, 1986, 1985, 1982, 1980, 1978, 1974, 1970, 1968, 1966, 1965, 1964, 1963, 1962, 1960, 1957, 1955, 1950, 1946, 1945, 1942, 1940, 1936, 1935, 1931, 1930, 1926, 1925, 1922
2378 PRUNERIDGE AVE	2020, 2017, 2014, 2010, 2006, 2005, 2001, 2000, 1996, 1995, 1992, 1991, 1986, 1982, 1980, 1978, 1975, 1974, 1970, 1968, 1966, 1965, 1964, 1963, 1962, 1960, 1957, 1955, 1950, 1946, 1945, 1942, 1940, 1936, 1935, 1931, 1930, 1926, 1925, 1922

FINDINGS

Address Researched	Address Not Identified in Research Source
2378 PRUNERIDGE AVE	2020, 2017, 2014, 2010, 2006, 2005, 2001, 2000, 1996, 1995, 1992, 1991, 1986, 1985, 1982, 1978, 1975, 1974, 1970, 1968, 1966, 1965, 1964, 1963, 1962, 1960, 1957, 1955, 1950, 1946, 1945, 1942, 1940, 1936, 1935, 1931, 1930, 1926, 1925, 1922
2381 PRUNERIDGE AVE	2020, 2017, 2014, 2010, 2006, 2005, 2001, 2000, 1996, 1995, 1992, 1991, 1986, 1985, 1982, 1980, 1978, 1975, 1974, 1970, 1968, 1966, 1965, 1964, 1963, 1962, 1960, 1955, 1950, 1946, 1945, 1942, 1940, 1936, 1935, 1931, 1930, 1926, 1925, 1922
2383 PRUNENDGE AVE	2020, 2017, 2014, 2010, 2006, 2005, 2001, 2000, 1996, 1995, 1992, 1991, 1986, 1985, 1982, 1978, 1975, 1974, 1970, 1968, 1966, 1965, 1964, 1963, 1962, 1960, 1957, 1955, 1950, 1946, 1945, 1942, 1940, 1936, 1935, 1931, 1930, 1926, 1925, 1922
2383 PRUNERIDGE AVE	2020, 2017, 2014, 2010, 2006, 2005, 2001, 2000, 1996, 1995, 1992, 1991, 1986, 1985, 1982, 1980, 1978, 1975, 1974, 1970, 1968, 1966, 1965, 1964, 1962, 1960, 1957, 1955, 1950, 1946, 1945, 1942, 1940, 1936, 1935, 1931, 1930, 1926, 1925, 1922
2383 PRUNERIDGE AVE	2020, 2017, 2014, 2010, 2006, 2005, 2001, 2000, 1996, 1995, 1992, 1991, 1986, 1985, 1982, 1980, 1978, 1975, 1974, 1968, 1966, 1965, 1964, 1963, 1962, 1960, 1957, 1955, 1950, 1946, 1945, 1942, 1940, 1936, 1935, 1931, 1930, 1926, 1925, 1922
2383 PRUNERIDGE AVE	2020, 2017, 2014, 2010, 2006, 2005, 2001, 2000, 1996, 1995, 1992, 1991, 1986, 1985, 1982, 1980, 1978, 1975, 1970, 1968, 1966, 1965, 1964, 1963, 1962, 1960, 1957, 1955, 1950, 1946, 1945, 1942, 1940, 1936, 1935, 1931, 1930, 1926, 1925, 1922
2383 PRUNERIDGE AVE	2020, 2017, 2014, 2010, 2006, 2005, 2001, 2000, 1996, 1995, 1992, 1991, 1986, 1985, 1982, 1978, 1975, 1974, 1970, 1968, 1966, 1965, 1964, 1963, 1962, 1960, 1957, 1955, 1950, 1946, 1945, 1942, 1940, 1936, 1935, 1931, 1930, 1926, 1925, 1922
2383 PRUNERIDGE AVE	2020, 2017, 2014, 2010, 2006, 2005, 2001, 2000, 1996, 1995, 1992, 1991, 1986, 1982, 1980, 1978, 1975, 1974, 1970, 1968, 1966, 1965, 1964, 1963, 1962, 1960, 1957, 1955, 1950, 1946, 1945, 1942, 1940, 1936, 1935, 1931, 1930, 1926, 1925, 1922
2383 PRUNERIDGE AVE	2020, 2017, 2014, 2010, 2006, 2005, 2001, 2000, 1996, 1995, 1992, 1991, 1986, 1985, 1982, 1980, 1978, 1974, 1970, 1968, 1966, 1965, 1964, 1963, 1962, 1960, 1957, 1955, 1950, 1946, 1945, 1942, 1940, 1936, 1935, 1931, 1930, 1926, 1925, 1922
2383 PRUNERIDGE AVE	2020, 2017, 2014, 2010, 2006, 2005, 2001, 2000, 1996, 1995, 1992, 1986, 1985, 1982, 1980, 1978, 1975, 1974, 1970, 1968, 1966, 1965, 1964, 1963, 1962, 1960, 1957, 1955, 1950, 1946, 1945, 1942, 1940, 1936, 1935, 1931, 1930, 1926, 1925, 1922
2383 PRUNERIDGE AVE	2020, 2017, 2014, 2010, 2006, 2005, 2001, 2000, 1996, 1995, 1992, 1991, 1985, 1982, 1980, 1978, 1975, 1974, 1970, 1968, 1966, 1965, 1964, 1963, 1962, 1960, 1957, 1955, 1950, 1946, 1945, 1942, 1940, 1936, 1935, 1931, 1930, 1926, 1925, 1922
2383 PRUNERIDGE AVE	2020, 2017, 2014, 2010, 2006, 2005, 2001, 2000, 1996, 1995, 1991, 1986, 1985, 1982, 1980, 1978, 1975, 1974, 1970, 1968, 1966, 1965, 1964, 1963, 1962, 1960, 1957, 1955, 1950, 1946, 1945, 1942, 1940, 1936, 1935, 1931, 1930, 1926, 1925, 1922
2383 PRUNERIDGE AVE	2020, 2017, 2014, 2010, 2006, 2005, 2001, 2000, 1996, 1992, 1991, 1986, 1985, 1982, 1980, 1978, 1975, 1974, 1970, 1968, 1966, 1965, 1964, 1963, 1962, 1960, 1957, 1955, 1950, 1946, 1945, 1942, 1940, 1936, 1935, 1931, 1930, 1926, 1925, 1922

FINDINGS

Address Researched	Address Not Identified in Research Source
2383 PRUNERIDGE AVE	2020, 2017, 2014, 2010, 2006, 2005, 2001, 1996, 1995, 1992, 1991, 1986, 1985, 1982, 1980, 1978, 1975, 1974, 1970, 1968, 1966, 1965, 1964, 1963, 1962, 1960, 1957, 1955, 1950, 1946, 1945, 1942, 1940, 1936, 1935, 1931, 1930, 1926, 1925, 1922
2383 PRUNERIDGE AVE	2020, 2017, 2014, 2010, 2006, 2005, 2001, 2000, 1995, 1992, 1991, 1986, 1985, 1982, 1980, 1978, 1975, 1974, 1970, 1968, 1966, 1965, 1964, 1963, 1962, 1960, 1957, 1955, 1950, 1946, 1945, 1942, 1940, 1936, 1935, 1931, 1930, 1926, 1925, 1922
2383 PRUNERIDGE AVE	2020, 2017, 2014, 2010, 2006, 2005, 2000, 1996, 1995, 1992, 1991, 1986, 1985, 1982, 1980, 1978, 1975, 1974, 1970, 1968, 1966, 1965, 1964, 1963, 1962, 1960, 1957, 1955, 1950, 1946, 1945, 1942, 1940, 1936, 1935, 1931, 1930, 1926, 1925, 1922
2383 PRUNERIDGE AVE	2020, 2017, 2014, 2010, 2006, 2001, 2000, 1996, 1995, 1992, 1991, 1986, 1985, 1982, 1980, 1978, 1975, 1974, 1970, 1968, 1966, 1965, 1964, 1963, 1962, 1960, 1957, 1955, 1950, 1946, 1945, 1942, 1940, 1936, 1935, 1931, 1930, 1926, 1925, 1922
2383 PRUNERIDGE AVE	2020, 2017, 2014, 2006, 2005, 2001, 2000, 1996, 1995, 1992, 1991, 1986, 1985, 1982, 1980, 1978, 1975, 1974, 1970, 1968, 1966, 1965, 1964, 1963, 1962, 1960, 1957, 1955, 1950, 1946, 1945, 1942, 1940, 1936, 1935, 1931, 1930, 1926, 1925, 1922
2383 PRUNERIDGE AVE	2017, 2014, 2010, 2006, 2005, 2001, 2000, 1996, 1995, 1992, 1991, 1986, 1985, 1982, 1980, 1978, 1975, 1974, 1970, 1968, 1966, 1965, 1964, 1963, 1962, 1960, 1957, 1955, 1950, 1946, 1945, 1942, 1940, 1936, 1935, 1931, 1930, 1926, 1925, 1922
2383 PRUNERIDGE AVE	2020, 2017, 2010, 2006, 2005, 2001, 2000, 1996, 1995, 1992, 1991, 1986, 1985, 1982, 1980, 1978, 1975, 1974, 1970, 1968, 1966, 1965, 1964, 1963, 1962, 1960, 1957, 1955, 1950, 1946, 1945, 1942, 1940, 1936, 1935, 1931, 1930, 1926, 1925, 1922
2383 PRUNERIDGE AVE	2020, 2014, 2010, 2006, 2005, 2001, 2000, 1996, 1995, 1992, 1991, 1986, 1985, 1982, 1980, 1978, 1975, 1974, 1970, 1968, 1966, 1965, 1964, 1963, 1962, 1960, 1957, 1955, 1950, 1946, 1945, 1942, 1940, 1936, 1935, 1931, 1930, 1926, 1925, 1922
2390 PRUNERIDGE AVE	2020, 2017, 2014, 2010, 2006, 2005, 2000, 1996, 1995, 1992, 1991, 1986, 1985, 1982, 1980, 1978, 1975, 1974, 1970, 1968, 1966, 1965, 1964, 1963, 1962, 1960, 1957, 1955, 1950, 1946, 1945, 1942, 1940, 1936, 1935, 1931, 1930, 1926, 1925, 1922
2390 PRUNERIDGE AVE	2020, 2017, 2014, 2010, 2006, 2005, 2001, 2000, 1996, 1995, 1992, 1991, 1986, 1985, 1982, 1980, 1978, 1975, 1970, 1968, 1966, 1965, 1964, 1963, 1962, 1960, 1957, 1955, 1950, 1946, 1945, 1942, 1940, 1936, 1935, 1931, 1930, 1926, 1925, 1922
2390 PRUNERIDGE AVE	2020, 2017, 2014, 2010, 2006, 2005, 2001, 2000, 1996, 1995, 1992, 1991, 1986, 1985, 1982, 1980, 1978, 1975, 1974, 1968, 1966, 1965, 1964, 1963, 1962, 1960, 1957, 1955, 1950, 1946, 1945, 1942, 1940, 1936, 1935, 1931, 1930, 1926, 1925, 1922
2392 PRUNERIDGE AVE	2020, 2017, 2014, 2010, 2006, 2005, 2001, 2000, 1996, 1995, 1992, 1991, 1986, 1985, 1982, 1980, 1978, 1975, 1974, 1970, 1968, 1966, 1965, 1964, 1963, 1962, 1960, 1955, 1950, 1946, 1945, 1942, 1940, 1936, 1935, 1931, 1930, 1926, 1925, 1922
2401 GOLF LINKS CIR	2020, 2017, 2014, 2010, 2006, 2005, 2000, 1996, 1995, 1992, 1991, 1986, 1985, 1982, 1980, 1978, 1975, 1974, 1970, 1968, 1966, 1965, 1964, 1963, 1962, 1960, 1957, 1955, 1950, 1946, 1945, 1942, 1940, 1936, 1935, 1931, 1930, 1926, 1925, 1922

FINDINGS

Address Researched	Address Not Identified in Research Source
2401 GOLF LINKS CIR	2020, 2017, 2014, 2006, 2005, 2001, 2000, 1996, 1995, 1992, 1991, 1986, 1985, 1982, 1980, 1978, 1975, 1974, 1970, 1968, 1966, 1965, 1964, 1963, 1962, 1960, 1957, 1955, 1950, 1946, 1945, 1942, 1940, 1936, 1935, 1931, 1930, 1926, 1925, 1922
2401 GOLF LINKS CIR	2020, 2017, 2010, 2006, 2005, 2001, 2000, 1996, 1995, 1992, 1991, 1986, 1985, 1982, 1980, 1978, 1975, 1974, 1970, 1968, 1966, 1965, 1964, 1963, 1962, 1960, 1957, 1955, 1950, 1946, 1945, 1942, 1940, 1936, 1935, 1931, 1930, 1926, 1925, 1922
2401 GOLF LINKS CIR	2017, 2014, 2010, 2006, 2005, 2001, 2000, 1996, 1995, 1992, 1991, 1986, 1985, 1982, 1980, 1978, 1975, 1974, 1970, 1968, 1966, 1965, 1964, 1963, 1962, 1960, 1957, 1955, 1950, 1946, 1945, 1942, 1940, 1936, 1935, 1931, 1930, 1926, 1925, 1922
2401 GOLF LINKS CIR	2020, 2014, 2010, 2006, 2005, 2001, 2000, 1996, 1995, 1992, 1991, 1986, 1985, 1982, 1980, 1978, 1975, 1974, 1970, 1968, 1966, 1965, 1964, 1963, 1962, 1960, 1957, 1955, 1950, 1946, 1945, 1942, 1940, 1936, 1935, 1931, 1930, 1926, 1925, 1922
2401 GOLF LINKS CIR	2020, 2017, 2014, 2010, 2006, 2005, 2001, 1996, 1995, 1992, 1991, 1986, 1985, 1982, 1980, 1978, 1975, 1974, 1970, 1968, 1966, 1965, 1964, 1963, 1962, 1960, 1957, 1955, 1950, 1946, 1945, 1942, 1940, 1936, 1935, 1931, 1930, 1926, 1925, 1922
2401 GOLF LINKS CIR	2020, 2017, 2014, 2010, 2006, 2005, 2001, 2000, 1996, 1992, 1991, 1986, 1985, 1982, 1980, 1978, 1975, 1974, 1970, 1968, 1966, 1965, 1964, 1963, 1962, 1960, 1957, 1955, 1950, 1946, 1945, 1942, 1940, 1936, 1935, 1931, 1930, 1926, 1925, 1922
2401 GOLF LINKS CIR	2020, 2017, 2014, 2010, 2006, 2005, 2001, 2000, 1996, 1995, 1991, 1986, 1985, 1982, 1980, 1978, 1975, 1974, 1970, 1968, 1966, 1965, 1964, 1963, 1962, 1960, 1957, 1955, 1950, 1946, 1945, 1942, 1940, 1936, 1935, 1931, 1930, 1926, 1925, 1922
2401 GOLF LINKS CIR	2020, 2017, 2014, 2010, 2006, 2005, 2001, 2000, 1996, 1995, 1992, 1991, 1985, 1982, 1980, 1978, 1975, 1974, 1970, 1968, 1966, 1965, 1964, 1963, 1962, 1960, 1957, 1955, 1950, 1946, 1945, 1942, 1940, 1936, 1935, 1931, 1930, 1926, 1925, 1922
2401 GOLF LINKS CIR	2020, 2017, 2014, 2010, 2006, 2005, 2001, 2000, 1996, 1995, 1992, 1991, 1986, 1982, 1980, 1978, 1975, 1974, 1970, 1968, 1966, 1965, 1964, 1963, 1962, 1960, 1957, 1955, 1950, 1946, 1945, 1942, 1940, 1936, 1935, 1931, 1930, 1926, 1925, 1922
2401 GOLF LINKS CIR	2020, 2017, 2014, 2010, 2006, 2005, 2001, 2000, 1996, 1995, 1992, 1986, 1985, 1982, 1980, 1978, 1975, 1974, 1970, 1968, 1966, 1965, 1964, 1963, 1962, 1960, 1957, 1955, 1950, 1946, 1945, 1942, 1940, 1936, 1935, 1931, 1930, 1926, 1925, 1922
2401 GOLF LINKS CIR	2020, 2017, 2014, 2010, 2006, 2005, 2001, 2000, 1996, 1995, 1992, 1991, 1986, 1985, 1982, 1978, 1975, 1974, 1970, 1968, 1966, 1965, 1964, 1963, 1962, 1960, 1957, 1955, 1950, 1946, 1945, 1942, 1940, 1936, 1935, 1931, 1930, 1926, 1925, 1922
2402 GOLF LINKS CIR	2020, 2017, 2014, 2010, 2006, 2005, 2001, 2000, 1996, 1995, 1992, 1991, 1986, 1982, 1980, 1978, 1975, 1974, 1970, 1968, 1966, 1965, 1964, 1963, 1962, 1960, 1957, 1955, 1950, 1946, 1945, 1942, 1940, 1936, 1935, 1931, 1930, 1926, 1925, 1922
2402 GOLF LINKS CIR	2020, 2017, 2014, 2010, 2006, 2005, 2001, 2000, 1996, 1995, 1992, 1991, 1985, 1982, 1980, 1978, 1975, 1974, 1970, 1968, 1966, 1965, 1964, 1963, 1962, 1960, 1957, 1955, 1950, 1946, 1945, 1942, 1940, 1936, 1935, 1931, 1930, 1926, 1925, 1922

FINDINGS

Address Researched	Address Not Identified in Research Source
2402 GOLF LINKS CIR	2020, 2017, 2014, 2010, 2006, 2005, 2001, 2000, 1996, 1995, 1991, 1986, 1985, 1982, 1980, 1978, 1975, 1974, 1970, 1968, 1966, 1965, 1964, 1963, 1962, 1960, 1957, 1955, 1950, 1946, 1945, 1942, 1940, 1936, 1935, 1931, 1930, 1926, 1925, 1922
2402 GOLF LINKS CIR	2020, 2017, 2014, 2010, 2006, 2005, 2001, 2000, 1996, 1992, 1991, 1986, 1985, 1982, 1980, 1978, 1975, 1974, 1970, 1968, 1966, 1965, 1964, 1963, 1962, 1960, 1957, 1955, 1950, 1946, 1945, 1942, 1940, 1936, 1935, 1931, 1930, 1926, 1925, 1922
2402 GOLF LINKS CIR	2020, 2017, 2014, 2010, 2006, 2005, 2001, 1996, 1995, 1992, 1991, 1986, 1985, 1982, 1980, 1978, 1975, 1974, 1970, 1968, 1966, 1965, 1964, 1963, 1962, 1960, 1957, 1955, 1950, 1946, 1945, 1942, 1940, 1936, 1935, 1931, 1930, 1926, 1925, 1922
2402 GOLF LINKS CIR	2020, 2014, 2010, 2006, 2005, 2001, 2000, 1996, 1995, 1992, 1991, 1986, 1985, 1982, 1980, 1978, 1975, 1974, 1970, 1968, 1966, 1965, 1964, 1963, 1962, 1960, 1957, 1955, 1950, 1946, 1945, 1942, 1940, 1936, 1935, 1931, 1930, 1926, 1925, 1922
2402 GOLF LINKS CIR	2017, 2014, 2010, 2006, 2005, 2001, 2000, 1996, 1995, 1992, 1991, 1986, 1985, 1982, 1980, 1978, 1975, 1974, 1970, 1968, 1966, 1965, 1964, 1963, 1962, 1960, 1957, 1955, 1950, 1946, 1945, 1942, 1940, 1936, 1935, 1931, 1930, 1926, 1925, 1922
2402 GOLF LINKS CIR	2020, 2017, 2010, 2006, 2005, 2001, 2000, 1996, 1995, 1992, 1991, 1986, 1985, 1982, 1980, 1978, 1975, 1974, 1970, 1968, 1966, 1965, 1964, 1963, 1962, 1960, 1957, 1955, 1950, 1946, 1945, 1942, 1940, 1936, 1935, 1931, 1930, 1926, 1925, 1922
2402 GOLF LINKS CIR	2020, 2017, 2014, 2006, 2005, 2001, 2000, 1996, 1995, 1992, 1991, 1986, 1985, 1982, 1980, 1978, 1975, 1974, 1970, 1968, 1966, 1965, 1964, 1963, 1962, 1960, 1957, 1955, 1950, 1946, 1945, 1942, 1940, 1936, 1935, 1931, 1930, 1926, 1925, 1922
2402 GOLF LINKS CIR	2020, 2017, 2014, 2010, 2006, 2005, 2000, 1996, 1995, 1992, 1991, 1986, 1985, 1982, 1980, 1978, 1975, 1974, 1970, 1968, 1966, 1965, 1964, 1963, 1962, 1960, 1957, 1955, 1950, 1946, 1945, 1942, 1940, 1936, 1935, 1931, 1930, 1926, 1925, 1922
2402 GOLF LINKS CIR	2020, 2017, 2014, 2010, 2006, 2001, 2000, 1996, 1995, 1992, 1991, 1986, 1985, 1982, 1980, 1978, 1975, 1974, 1970, 1968, 1966, 1965, 1964, 1963, 1962, 1960, 1957, 1955, 1950, 1946, 1945, 1942, 1940, 1936, 1935, 1931, 1930, 1926, 1925, 1922
2403 GOLF LINKS CIR	2020, 2017, 2014, 2010, 2006, 2005, 2000, 1996, 1995, 1992, 1991, 1986, 1985, 1982, 1980, 1978, 1975, 1974, 1970, 1968, 1966, 1965, 1964, 1963, 1962, 1960, 1957, 1955, 1950, 1946, 1945, 1942, 1940, 1936, 1935, 1931, 1930, 1926, 1925, 1922
2403 GOLF LINKS CIR	2020, 2017, 2014, 2006, 2005, 2001, 2000, 1996, 1995, 1992, 1991, 1986, 1985, 1982, 1980, 1978, 1975, 1974, 1970, 1968, 1966, 1965, 1964, 1963, 1962, 1960, 1957, 1955, 1950, 1946, 1945, 1942, 1940, 1936, 1935, 1931, 1930, 1926, 1925, 1922
2403 GOLF LINKS CIR	2020, 2017, 2010, 2006, 2005, 2001, 2000, 1996, 1995, 1992, 1991, 1986, 1985, 1982, 1980, 1978, 1975, 1974, 1970, 1968, 1966, 1965, 1964, 1963, 1962, 1960, 1957, 1955, 1950, 1946, 1945, 1942, 1940, 1936, 1935, 1931, 1930, 1926, 1925, 1922
2403 GOLF LINKS CIR	2017, 2014, 2010, 2006, 2005, 2001, 2000, 1996, 1995, 1992, 1991, 1986, 1985, 1982, 1980, 1978, 1975, 1974, 1970, 1968, 1966, 1965, 1964, 1963, 1962, 1960, 1957, 1955, 1950, 1946, 1945, 1942, 1940, 1936, 1935, 1931, 1930, 1926, 1925, 1922

FINDINGS

Address Researched	Address Not Identified in Research Source
2403 GOLF LINKS CIR	2020, 2014, 2010, 2006, 2005, 2001, 2000, 1996, 1995, 1992, 1991, 1986, 1985, 1982, 1980, 1978, 1975, 1974, 1970, 1968, 1966, 1965, 1964, 1963, 1962, 1960, 1957, 1955, 1950, 1946, 1945, 1942, 1940, 1936, 1935, 1931, 1930, 1926, 1925, 1922
2403 GOLF LINKS CIR	2020, 2017, 2014, 2010, 2006, 2005, 2001, 2000, 1996, 1995, 1992, 1991, 1985, 1982, 1980, 1978, 1975, 1974, 1970, 1968, 1966, 1965, 1964, 1963, 1962, 1960, 1957, 1955, 1950, 1946, 1945, 1942, 1940, 1936, 1935, 1931, 1930, 1926, 1925, 1922
2403 GOLF LINKS CIR	2020, 2017, 2014, 2010, 2006, 2005, 2001, 2000, 1996, 1995, 1992, 1991, 1986, 1982, 1980, 1978, 1975, 1974, 1970, 1968, 1966, 1965, 1964, 1963, 1962, 1960, 1957, 1955, 1950, 1946, 1945, 1942, 1940, 1936, 1935, 1931, 1930, 1926, 1925, 1922
2404 GOLF LINKS CIR	2020, 2017, 2014, 2010, 2006, 2005, 2001, 1996, 1995, 1992, 1991, 1986, 1985, 1982, 1980, 1978, 1975, 1974, 1970, 1968, 1966, 1965, 1964, 1963, 1962, 1960, 1957, 1955, 1950, 1946, 1945, 1942, 1940, 1936, 1935, 1931, 1930, 1926, 1925, 1922
2404 GOLF LINKS CIR	2020, 2017, 2014, 2010, 2006, 2005, 2001, 2000, 1996, 1992, 1991, 1986, 1985, 1982, 1980, 1978, 1975, 1974, 1970, 1968, 1966, 1965, 1964, 1963, 1962, 1960, 1957, 1955, 1950, 1946, 1945, 1942, 1940, 1936, 1935, 1931, 1930, 1926, 1925, 1922
2404 GOLF LINKS CIR	2017, 2014, 2010, 2006, 2005, 2001, 2000, 1996, 1995, 1992, 1991, 1986, 1985, 1982, 1980, 1978, 1975, 1974, 1970, 1968, 1966, 1965, 1964, 1963, 1962, 1960, 1957, 1955, 1950, 1946, 1945, 1942, 1940, 1936, 1935, 1931, 1930, 1926, 1925, 1922
2404 GOLF LINKS CIR	2020, 2017, 2014, 2010, 2006, 2005, 2000, 1996, 1995, 1992, 1991, 1986, 1985, 1982, 1980, 1978, 1975, 1974, 1970, 1968, 1966, 1965, 1964, 1963, 1962, 1960, 1957, 1955, 1950, 1946, 1945, 1942, 1940, 1936, 1935, 1931, 1930, 1926, 1925, 1922
2404 GOLF LINKS CIR	2020, 2017, 2014, 2010, 2006, 2001, 2000, 1996, 1995, 1992, 1991, 1986, 1985, 1982, 1980, 1978, 1975, 1974, 1970, 1968, 1966, 1965, 1964, 1963, 1962, 1960, 1957, 1955, 1950, 1946, 1945, 1942, 1940, 1936, 1935, 1931, 1930, 1926, 1925, 1922
2405 GOLF LINKS CIR	2020, 2017, 2014, 2010, 2006, 2001, 2000, 1996, 1995, 1992, 1991, 1986, 1985, 1982, 1980, 1978, 1975, 1974, 1970, 1968, 1966, 1965, 1964, 1963, 1962, 1960, 1957, 1955, 1950, 1946, 1945, 1942, 1940, 1936, 1935, 1931, 1930, 1926, 1925, 1922
2405 GOLF LINKS CIR	2020, 2017, 2014, 2010, 2006, 2005, 2000, 1996, 1995, 1992, 1991, 1986, 1985, 1982, 1980, 1978, 1975, 1974, 1970, 1968, 1966, 1965, 1964, 1963, 1962, 1960, 1957, 1955, 1950, 1946, 1945, 1942, 1940, 1936, 1935, 1931, 1930, 1926, 1925, 1922
2405 GOLF LINKS CIR	2020, 2017, 2014, 2006, 2005, 2001, 2000, 1996, 1995, 1992, 1991, 1986, 1985, 1982, 1980, 1978, 1975, 1974, 1970, 1968, 1966, 1965, 1964, 1963, 1962, 1960, 1957, 1955, 1950, 1946, 1945, 1942, 1940, 1936, 1935, 1931, 1930, 1926, 1925, 1922
2405 GOLF LINKS CIR	2017, 2014, 2010, 2006, 2005, 2001, 2000, 1996, 1995, 1992, 1991, 1986, 1985, 1982, 1980, 1978, 1975, 1974, 1970, 1968, 1966, 1965, 1964, 1963, 1962, 1960, 1957, 1955, 1950, 1946, 1945, 1942, 1940, 1936, 1935, 1931, 1930, 1926, 1925, 1922
2405 GOLF LINKS CIR	2020, 2014, 2010, 2006, 2005, 2001, 2000, 1996, 1995, 1992, 1991, 1986, 1985, 1982, 1980, 1978, 1975, 1974, 1970, 1968, 1966, 1965, 1964, 1963, 1962, 1960, 1957, 1955, 1950, 1946, 1945, 1942, 1940, 1936, 1935, 1931, 1930, 1926, 1925, 1922

FINDINGS

Address Researched	Address Not Identified in Research Source
2405 GOLF LINKS CIR	2020, 2017, 2010, 2006, 2005, 2001, 2000, 1996, 1995, 1992, 1991, 1986, 1985, 1982, 1980, 1978, 1975, 1974, 1970, 1968, 1966, 1965, 1964, 1963, 1962, 1960, 1957, 1955, 1950, 1946, 1945, 1942, 1940, 1936, 1935, 1931, 1930, 1926, 1925, 1922
2405 GOLF LINKS CIR	2020, 2017, 2014, 2010, 2006, 2005, 2001, 2000, 1996, 1992, 1991, 1986, 1985, 1982, 1980, 1978, 1975, 1974, 1970, 1968, 1966, 1965, 1964, 1963, 1962, 1960, 1957, 1955, 1950, 1946, 1945, 1942, 1940, 1936, 1935, 1931, 1930, 1926, 1925, 1922
2405 GOLF LINKS CIR	2020, 2017, 2014, 2010, 2006, 2005, 2001, 1996, 1995, 1992, 1991, 1986, 1985, 1982, 1980, 1978, 1975, 1974, 1970, 1968, 1966, 1965, 1964, 1963, 1962, 1960, 1957, 1955, 1950, 1946, 1945, 1942, 1940, 1936, 1935, 1931, 1930, 1926, 1925, 1922
2406 GOLF LINKS CIR	2020, 2017, 2014, 2010, 2006, 2005, 2001, 1996, 1995, 1992, 1991, 1986, 1985, 1982, 1980, 1978, 1975, 1974, 1970, 1968, 1966, 1965, 1964, 1963, 1962, 1960, 1957, 1955, 1950, 1946, 1945, 1942, 1940, 1936, 1935, 1931, 1930, 1926, 1925, 1922
2406 GOLF LINKS CIR	2020, 2017, 2014, 2010, 2006, 2005, 2001, 2000, 1996, 1992, 1991, 1986, 1985, 1982, 1980, 1978, 1975, 1974, 1970, 1968, 1966, 1965, 1964, 1963, 1962, 1960, 1957, 1955, 1950, 1946, 1945, 1942, 1940, 1936, 1935, 1931, 1930, 1926, 1925, 1922
2406 GOLF LINKS CIR	2020, 2017, 2014, 2010, 2006, 2005, 2001, 2000, 1996, 1995, 1991, 1986, 1985, 1982, 1980, 1978, 1975, 1974, 1970, 1968, 1966, 1965, 1964, 1963, 1962, 1960, 1957, 1955, 1950, 1946, 1945, 1942, 1940, 1936, 1935, 1931, 1930, 1926, 1925, 1922
2406 GOLF LINKS CIR	2020, 2017, 2014, 2010, 2006, 2005, 2001, 2000, 1995, 1992, 1991, 1986, 1985, 1982, 1980, 1978, 1975, 1974, 1970, 1968, 1966, 1965, 1964, 1963, 1962, 1960, 1957, 1955, 1950, 1946, 1945, 1942, 1940, 1936, 1935, 1931, 1930, 1926, 1925, 1922
2406 GOLF LINKS CIR	2020, 2017, 2014, 2010, 2006, 2005, 2001, 2000, 1996, 1995, 1992, 1991, 1986, 1982, 1980, 1978, 1975, 1974, 1970, 1968, 1966, 1965, 1964, 1963, 1962, 1960, 1957, 1955, 1950, 1946, 1945, 1942, 1940, 1936, 1935, 1931, 1930, 1926, 1925, 1922
2406 GOLF LINKS CIR	2020, 2017, 2014, 2010, 2006, 2005, 2001, 2000, 1996, 1995, 1992, 1991, 1985, 1982, 1980, 1978, 1975, 1974, 1970, 1968, 1966, 1965, 1964, 1963, 1962, 1960, 1957, 1955, 1950, 1946, 1945, 1942, 1940, 1936, 1935, 1931, 1930, 1926, 1925, 1922
2406 GOLF LINKS CIR	2020, 2017, 2010, 2006, 2005, 2001, 2000, 1996, 1995, 1992, 1991, 1986, 1985, 1982, 1980, 1978, 1975, 1974, 1970, 1968, 1966, 1965, 1964, 1963, 1962, 1960, 1957, 1955, 1950, 1946, 1945, 1942, 1940, 1936, 1935, 1931, 1930, 1926, 1925, 1922
2406 GOLF LINKS CIR	2020, 2014, 2010, 2006, 2005, 2001, 2000, 1996, 1995, 1992, 1991, 1986, 1985, 1982, 1980, 1978, 1975, 1974, 1970, 1968, 1966, 1965, 1964, 1963, 1962, 1960, 1957, 1955, 1950, 1946, 1945, 1942, 1940, 1936, 1935, 1931, 1930, 1926, 1925, 1922
2406 GOLF LINKS CIR	2017, 2014, 2010, 2006, 2005, 2001, 2000, 1996, 1995, 1992, 1991, 1986, 1985, 1982, 1980, 1978, 1975, 1974, 1970, 1968, 1966, 1965, 1964, 1963, 1962, 1960, 1957, 1955, 1950, 1946, 1945, 1942, 1940, 1936, 1935, 1931, 1930, 1926, 1925, 1922
2406 GOLF LINKS CIR	2020, 2017, 2014, 2006, 2005, 2001, 2000, 1996, 1995, 1992, 1991, 1986, 1985, 1982, 1980, 1978, 1975, 1974, 1970, 1968, 1966, 1965, 1964, 1963, 1962, 1960, 1957, 1955, 1950, 1946, 1945, 1942, 1940, 1936, 1935, 1931, 1930, 1926, 1925, 1922

FINDINGS

Address Researched	Address Not Identified in Research Source
2406 GOLF LINKS CIR	2020, 2017, 2014, 2010, 2006, 2005, 2000, 1996, 1995, 1992, 1991, 1986, 1985, 1982, 1980, 1978, 1975, 1974, 1970, 1968, 1966, 1965, 1964, 1963, 1962, 1960, 1957, 1955, 1950, 1946, 1945, 1942, 1940, 1936, 1935, 1931, 1930, 1926, 1925, 1922
2406 GOLF LINKS CIR	2020, 2017, 2014, 2010, 2006, 2001, 2000, 1996, 1995, 1992, 1991, 1986, 1985, 1982, 1980, 1978, 1975, 1974, 1970, 1968, 1966, 1965, 1964, 1963, 1962, 1960, 1957, 1955, 1950, 1946, 1945, 1942, 1940, 1936, 1935, 1931, 1930, 1926, 1925, 1922
2407 GOLF LINKS CIR	2020, 2017, 2014, 2010, 2006, 2005, 2000, 1996, 1995, 1992, 1991, 1986, 1985, 1982, 1980, 1978, 1975, 1974, 1970, 1968, 1966, 1965, 1964, 1963, 1962, 1960, 1957, 1955, 1950, 1946, 1945, 1942, 1940, 1936, 1935, 1931, 1930, 1926, 1925, 1922
2407 GOLF LINKS CIR	2020, 2017, 2014, 2006, 2005, 2001, 2000, 1996, 1995, 1992, 1991, 1986, 1985, 1982, 1980, 1978, 1975, 1974, 1970, 1968, 1966, 1965, 1964, 1963, 1962, 1960, 1957, 1955, 1950, 1946, 1945, 1942, 1940, 1936, 1935, 1931, 1930, 1926, 1925, 1922
2407 GOLF LINKS CIR	2017, 2014, 2010, 2006, 2005, 2001, 2000, 1996, 1995, 1992, 1991, 1986, 1985, 1982, 1980, 1978, 1975, 1974, 1970, 1968, 1966, 1965, 1964, 1963, 1962, 1960, 1957, 1955, 1950, 1946, 1945, 1942, 1940, 1936, 1935, 1931, 1930, 1926, 1925, 1922
2407 GOLF LINKS CIR	2020, 2014, 2010, 2006, 2005, 2001, 2000, 1996, 1995, 1992, 1991, 1986, 1985, 1982, 1980, 1978, 1975, 1974, 1970, 1968, 1966, 1965, 1964, 1963, 1962, 1960, 1957, 1955, 1950, 1946, 1945, 1942, 1940, 1936, 1935, 1931, 1930, 1926, 1925, 1922
2407 GOLF LINKS CIR	2020, 2017, 2010, 2006, 2005, 2001, 2000, 1996, 1995, 1992, 1991, 1986, 1985, 1982, 1980, 1978, 1975, 1974, 1970, 1968, 1966, 1965, 1964, 1963, 1962, 1960, 1957, 1955, 1950, 1946, 1945, 1942, 1940, 1936, 1935, 1931, 1930, 1926, 1925, 1922
2407 GOLF LINKS CIR	2020, 2017, 2014, 2010, 2006, 2005, 2001, 2000, 1996, 1995, 1992, 1991, 1985, 1982, 1980, 1978, 1975, 1974, 1970, 1968, 1966, 1965, 1964, 1963, 1962, 1960, 1957, 1955, 1950, 1946, 1945, 1942, 1940, 1936, 1935, 1931, 1930, 1926, 1925, 1922
2407 GOLF LINKS CIR	2020, 2017, 2014, 2010, 2006, 2005, 2001, 2000, 1996, 1995, 1992, 1991, 1986, 1982, 1980, 1978, 1975, 1974, 1970, 1968, 1966, 1965, 1964, 1963, 1962, 1960, 1957, 1955, 1950, 1946, 1945, 1942, 1940, 1936, 1935, 1931, 1930, 1926, 1925, 1922
2407 GOLF LINKS CIR	2020, 2017, 2014, 2010, 2006, 2005, 2001, 2000, 1996, 1992, 1991, 1986, 1985, 1982, 1980, 1978, 1975, 1974, 1970, 1968, 1966, 1965, 1964, 1963, 1962, 1960, 1957, 1955, 1950, 1946, 1945, 1942, 1940, 1936, 1935, 1931, 1930, 1926, 1925, 1922
2407 GOLF LINKS CIR	2020, 2017, 2014, 2010, 2006, 2005, 2001, 1996, 1995, 1992, 1991, 1986, 1985, 1982, 1980, 1978, 1975, 1974, 1970, 1968, 1966, 1965, 1964, 1963, 1962, 1960, 1957, 1955, 1950, 1946, 1945, 1942, 1940, 1936, 1935, 1931, 1930, 1926, 1925, 1922
2408 GOLF LINKS CIR	2020, 2017, 2014, 2010, 2006, 2005, 2001, 1996, 1995, 1992, 1991, 1986, 1985, 1982, 1980, 1978, 1975, 1974, 1970, 1968, 1966, 1965, 1964, 1963, 1962, 1960, 1957, 1955, 1950, 1946, 1945, 1942, 1940, 1936, 1935, 1931, 1930, 1926, 1925, 1922
2408 GOLF LINKS CIR	2020, 2017, 2014, 2010, 2006, 2005, 2001, 2000, 1996, 1992, 1991, 1986, 1985, 1982, 1980, 1978, 1975, 1974, 1970, 1968, 1966, 1965, 1964, 1963, 1962, 1960, 1957, 1955, 1950, 1946, 1945, 1942, 1940, 1936, 1935, 1931, 1930, 1926, 1925, 1922

FINDINGS

Address Researched	Address Not Identified in Research Source
2408 GOLF LINKS CIR	2020, 2017, 2010, 2006, 2005, 2001, 2000, 1996, 1995, 1992, 1991, 1986, 1985, 1982, 1980, 1978, 1975, 1974, 1970, 1968, 1966, 1965, 1964, 1963, 1962, 1960, 1957, 1955, 1950, 1946, 1945, 1942, 1940, 1936, 1935, 1931, 1930, 1926, 1925, 1922
2408 GOLF LINKS CIR	2020, 2014, 2010, 2006, 2005, 2001, 2000, 1996, 1995, 1992, 1991, 1986, 1985, 1982, 1980, 1978, 1975, 1974, 1970, 1968, 1966, 1965, 1964, 1963, 1962, 1960, 1957, 1955, 1950, 1946, 1945, 1942, 1940, 1936, 1935, 1931, 1930, 1926, 1925, 1922
2408 GOLF LINKS CIR	2017, 2014, 2010, 2006, 2005, 2001, 2000, 1996, 1995, 1992, 1991, 1986, 1985, 1982, 1980, 1978, 1975, 1974, 1970, 1968, 1966, 1965, 1964, 1963, 1962, 1960, 1957, 1955, 1950, 1946, 1945, 1942, 1940, 1936, 1935, 1931, 1930, 1926, 1925, 1922
2408 GOLF LINKS CIR	2020, 2017, 2014, 2006, 2005, 2001, 2000, 1996, 1995, 1992, 1991, 1986, 1985, 1982, 1980, 1978, 1975, 1974, 1970, 1968, 1966, 1965, 1964, 1963, 1962, 1960, 1957, 1955, 1950, 1946, 1945, 1942, 1940, 1936, 1935, 1931, 1930, 1926, 1925, 1922
2408 GOLF LINKS CIR	2020, 2017, 2014, 2010, 2006, 2005, 2000, 1996, 1995, 1992, 1991, 1986, 1985, 1982, 1980, 1978, 1975, 1974, 1970, 1968, 1966, 1965, 1964, 1963, 1962, 1960, 1957, 1955, 1950, 1946, 1945, 1942, 1940, 1936, 1935, 1931, 1930, 1926, 1925, 1922
2408 GOLF LINKS CIR	2020, 2017, 2014, 2010, 2006, 2001, 2000, 1996, 1995, 1992, 1991, 1986, 1985, 1982, 1980, 1978, 1975, 1974, 1970, 1968, 1966, 1965, 1964, 1963, 1962, 1960, 1957, 1955, 1950, 1946, 1945, 1942, 1940, 1936, 1935, 1931, 1930, 1926, 1925, 1922
2409 GOLF LINKS CIR	2020, 2017, 2014, 2010, 2006, 2001, 2000, 1996, 1995, 1992, 1991, 1986, 1985, 1982, 1980, 1978, 1975, 1974, 1970, 1968, 1966, 1965, 1964, 1963, 1962, 1960, 1957, 1955, 1950, 1946, 1945, 1942, 1940, 1936, 1935, 1931, 1930, 1926, 1925, 1922
2409 GOLF LINKS CIR	2020, 2017, 2014, 2010, 2006, 2005, 2000, 1996, 1995, 1992, 1991, 1986, 1985, 1982, 1980, 1978, 1975, 1974, 1970, 1968, 1966, 1965, 1964, 1963, 1962, 1960, 1957, 1955, 1950, 1946, 1945, 1942, 1940, 1936, 1935, 1931, 1930, 1926, 1925, 1922
2409 GOLF LINKS CIR	2020, 2017, 2014, 2006, 2005, 2001, 2000, 1996, 1995, 1992, 1991, 1986, 1985, 1982, 1980, 1978, 1975, 1974, 1970, 1968, 1966, 1965, 1964, 1963, 1962, 1960, 1957, 1955, 1950, 1946, 1945, 1942, 1940, 1936, 1935, 1931, 1930, 1926, 1925, 1922
2409 GOLF LINKS CIR	2020, 2014, 2010, 2006, 2005, 2001, 2000, 1996, 1995, 1992, 1991, 1986, 1985, 1982, 1980, 1978, 1975, 1974, 1970, 1968, 1966, 1965, 1964, 1963, 1962, 1960, 1957, 1955, 1950, 1946, 1945, 1942, 1940, 1936, 1935, 1931, 1930, 1926, 1925, 1922
2409 GOLF LINKS CIR	2020, 2017, 2010, 2006, 2005, 2001, 2000, 1996, 1995, 1992, 1991, 1986, 1985, 1982, 1980, 1978, 1975, 1974, 1970, 1968, 1966, 1965, 1964, 1963, 1962, 1960, 1957, 1955, 1950, 1946, 1945, 1942, 1940, 1936, 1935, 1931, 1930, 1926, 1925, 1922
2409 GOLF LINKS CIR	2020, 2017, 2014, 2010, 2006, 2005, 2001, 2000, 1996, 1992, 1991, 1986, 1985, 1982, 1980, 1978, 1975, 1974, 1970, 1968, 1966, 1965, 1964, 1963, 1962, 1960, 1957, 1955, 1950, 1946, 1945, 1942, 1940, 1936, 1935, 1931, 1930, 1926, 1925, 1922
2409 GOLF LINKS CIR	2020, 2017, 2014, 2010, 2006, 2005, 2001, 2000, 1996, 1995, 1991, 1986, 1985, 1982, 1980, 1978, 1975, 1974, 1970, 1968, 1966, 1965, 1964, 1963, 1962, 1960, 1957, 1955, 1950, 1946, 1945, 1942, 1940, 1936, 1935, 1931, 1930, 1926, 1925, 1922

FINDINGS

Address Researched	Address Not Identified in Research Source
2409 GOLF LINKS CIR	2020, 2017, 2014, 2010, 2006, 2005, 2001, 2000, 1995, 1992, 1991, 1986, 1985, 1982, 1980, 1978, 1975, 1974, 1970, 1968, 1966, 1965, 1964, 1963, 1962, 1960, 1957, 1955, 1950, 1946, 1945, 1942, 1940, 1936, 1935, 1931, 1930, 1926, 1925, 1922
2409 GOLF LINKS CIR	2020, 2017, 2014, 2010, 2006, 2005, 2001, 1996, 1995, 1992, 1991, 1986, 1985, 1982, 1980, 1978, 1975, 1974, 1970, 1968, 1966, 1965, 1964, 1963, 1962, 1960, 1957, 1955, 1950, 1946, 1945, 1942, 1940, 1936, 1935, 1931, 1930, 1926, 1925, 1922
2409 GOLF LINKS CIR	2020, 2017, 2014, 2010, 2006, 2005, 2001, 2000, 1996, 1995, 1992, 1991, 1986, 1982, 1980, 1978, 1975, 1974, 1970, 1968, 1966, 1965, 1964, 1963, 1962, 1960, 1957, 1955, 1950, 1946, 1945, 1942, 1940, 1936, 1935, 1931, 1930, 1926, 1925, 1922
2409 GOLF LINKS CIR	2020, 2017, 2014, 2010, 2006, 2005, 2001, 2000, 1996, 1995, 1992, 1991, 1985, 1982, 1980, 1978, 1975, 1974, 1970, 1968, 1966, 1965, 1964, 1963, 1962, 1960, 1957, 1955, 1950, 1946, 1945, 1942, 1940, 1936, 1935, 1931, 1930, 1926, 1925, 1922
2409 GOLF LINKS CIR	2020, 2017, 2014, 2010, 2006, 2005, 2001, 2000, 1996, 1995, 1992, 1986, 1985, 1982, 1980, 1978, 1975, 1974, 1970, 1968, 1966, 1965, 1964, 1963, 1962, 1960, 1957, 1955, 1950, 1946, 1945, 1942, 1940, 1936, 1935, 1931, 1930, 1926, 1925, 1922
2410 GOLF LINKS CIR	2020, 2017, 2014, 2010, 2006, 2005, 2001, 2000, 1996, 1995, 1992, 1986, 1985, 1982, 1980, 1978, 1975, 1974, 1970, 1968, 1966, 1965, 1964, 1963, 1962, 1960, 1957, 1955, 1950, 1946, 1945, 1942, 1940, 1936, 1935, 1931, 1930, 1926, 1925, 1922
2410 GOLF LINKS CIR	2020, 2017, 2014, 2010, 2006, 2005, 2001, 2000, 1996, 1995, 1992, 1991, 1985, 1982, 1980, 1978, 1975, 1974, 1970, 1968, 1966, 1965, 1964, 1963, 1962, 1960, 1957, 1955, 1950, 1946, 1945, 1942, 1940, 1936, 1935, 1931, 1930, 1926, 1925, 1922
2410 GOLF LINKS CIR	2020, 2017, 2014, 2010, 2006, 2005, 2001, 2000, 1996, 1995, 1992, 1991, 1986, 1982, 1980, 1978, 1975, 1974, 1970, 1968, 1966, 1965, 1964, 1963, 1962, 1960, 1957, 1955, 1950, 1946, 1945, 1942, 1940, 1936, 1935, 1931, 1930, 1926, 1925, 1922
2410 GOLF LINKS CIR	2020, 2017, 2014, 2010, 2006, 2005, 2001, 1996, 1995, 1992, 1991, 1986, 1985, 1982, 1980, 1978, 1975, 1974, 1970, 1968, 1966, 1965, 1964, 1963, 1962, 1960, 1957, 1955, 1950, 1946, 1945, 1942, 1940, 1936, 1935, 1931, 1930, 1926, 1925, 1922
2410 GOLF LINKS CIR	2020, 2017, 2014, 2010, 2006, 2005, 2001, 2000, 1996, 1992, 1991, 1986, 1985, 1982, 1980, 1978, 1975, 1974, 1970, 1968, 1966, 1965, 1964, 1963, 1962, 1960, 1957, 1955, 1950, 1946, 1945, 1942, 1940, 1936, 1935, 1931, 1930, 1926, 1925, 1922
2410 GOLF LINKS CIR	2020, 2017, 2010, 2006, 2005, 2001, 2000, 1996, 1995, 1992, 1991, 1986, 1985, 1982, 1980, 1978, 1975, 1974, 1970, 1968, 1966, 1965, 1964, 1963, 1962, 1960, 1957, 1955, 1950, 1946, 1945, 1942, 1940, 1936, 1935, 1931, 1930, 1926, 1925, 1922
2410 GOLF LINKS CIR	2020, 2014, 2010, 2006, 2005, 2001, 2000, 1996, 1995, 1992, 1991, 1986, 1985, 1982, 1980, 1978, 1975, 1974, 1970, 1968, 1966, 1965, 1964, 1963, 1962, 1960, 1957, 1955, 1950, 1946, 1945, 1942, 1940, 1936, 1935, 1931, 1930, 1926, 1925, 1922
2410 GOLF LINKS CIR	2017, 2014, 2010, 2006, 2005, 2001, 2000, 1996, 1995, 1992, 1991, 1986, 1985, 1982, 1980, 1978, 1975, 1974, 1970, 1968, 1966, 1965, 1964, 1963, 1962, 1960, 1957, 1955, 1950, 1946, 1945, 1942, 1940, 1936, 1935, 1931, 1930, 1926, 1925, 1922

FINDINGS

Address Researched	Address Not Identified in Research Source
2410 GOLF LINKS CIR	2020, 2017, 2014, 2006, 2005, 2001, 2000, 1996, 1995, 1992, 1991, 1986, 1985, 1982, 1980, 1978, 1975, 1974, 1970, 1968, 1966, 1965, 1964, 1963, 1962, 1960, 1957, 1955, 1950, 1946, 1945, 1942, 1940, 1936, 1935, 1931, 1930, 1926, 1925, 1922
2410 GOLF LINKS CIR	2020, 2017, 2014, 2010, 2006, 2005, 2000, 1996, 1995, 1992, 1991, 1986, 1985, 1982, 1980, 1978, 1975, 1974, 1970, 1968, 1966, 1965, 1964, 1963, 1962, 1960, 1957, 1955, 1950, 1946, 1945, 1942, 1940, 1936, 1935, 1931, 1930, 1926, 1925, 1922
2410 GOLF LINKS CIR	2020, 2017, 2014, 2010, 2006, 2001, 2000, 1996, 1995, 1992, 1991, 1986, 1985, 1982, 1980, 1978, 1975, 1974, 1970, 1968, 1966, 1965, 1964, 1963, 1962, 1960, 1957, 1955, 1950, 1946, 1945, 1942, 1940, 1936, 1935, 1931, 1930, 1926, 1925, 1922
2411 GOLF LINKS CIR	2020, 2017, 2014, 2010, 2006, 2001, 2000, 1996, 1995, 1992, 1991, 1986, 1985, 1982, 1980, 1978, 1975, 1974, 1970, 1968, 1966, 1965, 1964, 1963, 1962, 1960, 1957, 1955, 1950, 1946, 1945, 1942, 1940, 1936, 1935, 1931, 1930, 1926, 1925, 1922
2411 GOLF LINKS CIR	2020, 2017, 2014, 2010, 2006, 2005, 2000, 1996, 1995, 1992, 1991, 1986, 1985, 1982, 1980, 1978, 1975, 1974, 1970, 1968, 1966, 1965, 1964, 1963, 1962, 1960, 1957, 1955, 1950, 1946, 1945, 1942, 1940, 1936, 1935, 1931, 1930, 1926, 1925, 1922
2411 GOLF LINKS CIR	2020, 2017, 2014, 2006, 2005, 2001, 2000, 1996, 1995, 1992, 1991, 1986, 1985, 1982, 1980, 1978, 1975, 1974, 1970, 1968, 1966, 1965, 1964, 1963, 1962, 1960, 1957, 1955, 1950, 1946, 1945, 1942, 1940, 1936, 1935, 1931, 1930, 1926, 1925, 1922
2411 GOLF LINKS CIR	2017, 2014, 2010, 2006, 2005, 2001, 2000, 1996, 1995, 1992, 1991, 1986, 1985, 1982, 1980, 1978, 1975, 1974, 1970, 1968, 1966, 1965, 1964, 1963, 1962, 1960, 1957, 1955, 1950, 1946, 1945, 1942, 1940, 1936, 1935, 1931, 1930, 1926, 1925, 1922
2411 GOLF LINKS CIR	2020, 2014, 2010, 2006, 2005, 2001, 2000, 1996, 1995, 1992, 1991, 1986, 1985, 1982, 1980, 1978, 1975, 1974, 1970, 1968, 1966, 1965, 1964, 1963, 1962, 1960, 1957, 1955, 1950, 1946, 1945, 1942, 1940, 1936, 1935, 1931, 1930, 1926, 1925, 1922
2411 GOLF LINKS CIR	2020, 2017, 2010, 2006, 2005, 2001, 2000, 1996, 1995, 1992, 1991, 1986, 1985, 1982, 1980, 1978, 1975, 1974, 1970, 1968, 1966, 1965, 1964, 1963, 1962, 1960, 1957, 1955, 1950, 1946, 1945, 1942, 1940, 1936, 1935, 1931, 1930, 1926, 1925, 1922
2411 GOLF LINKS CIR	2020, 2017, 2014, 2010, 2006, 2005, 2001, 1996, 1995, 1992, 1991, 1986, 1985, 1982, 1980, 1978, 1975, 1974, 1970, 1968, 1966, 1965, 1964, 1963, 1962, 1960, 1957, 1955, 1950, 1946, 1945, 1942, 1940, 1936, 1935, 1931, 1930, 1926, 1925, 1922
2411 GOLF LINKS CIR	2020, 2017, 2014, 2010, 2006, 2005, 2001, 2000, 1996, 1995, 1992, 1991, 1986, 1982, 1980, 1978, 1975, 1974, 1970, 1968, 1966, 1965, 1964, 1963, 1962, 1960, 1957, 1955, 1950, 1946, 1945, 1942, 1940, 1936, 1935, 1931, 1930, 1926, 1925, 1922
2411 GOLF LINKS CIR	2020, 2017, 2014, 2010, 2006, 2005, 2001, 2000, 1996, 1995, 1992, 1991, 1985, 1982, 1980, 1978, 1975, 1974, 1970, 1968, 1966, 1965, 1964, 1963, 1962, 1960, 1957, 1955, 1950, 1946, 1945, 1942, 1940, 1936, 1935, 1931, 1930, 1926, 1925, 1922
2412 GOLF LINKS CIR	2020, 2017, 2014, 2010, 2006, 2005, 2001, 1996, 1995, 1992, 1991, 1986, 1985, 1982, 1980, 1978, 1975, 1974, 1970, 1968, 1966, 1965, 1964, 1963, 1962, 1960, 1957, 1955, 1950, 1946, 1945, 1942, 1940, 1936, 1935, 1931, 1930, 1926, 1925, 1922

FINDINGS

Address Researched	Address Not Identified in Research Source
2412 GOLF LINKS CIR	2020, 2017, 2014, 2010, 2006, 2005, 2001, 2000, 1996, 1992, 1991, 1986, 1985, 1982, 1980, 1978, 1975, 1974, 1970, 1968, 1966, 1965, 1964, 1963, 1962, 1960, 1957, 1955, 1950, 1946, 1945, 1942, 1940, 1936, 1935, 1931, 1930, 1926, 1925, 1922
2412 GOLF LINKS CIR	2020, 2017, 2010, 2006, 2005, 2001, 2000, 1996, 1995, 1992, 1991, 1986, 1985, 1982, 1980, 1978, 1975, 1974, 1970, 1968, 1966, 1965, 1964, 1963, 1962, 1960, 1957, 1955, 1950, 1946, 1945, 1942, 1940, 1936, 1935, 1931, 1930, 1926, 1925, 1922
2412 GOLF LINKS CIR	2020, 2014, 2010, 2006, 2005, 2001, 2000, 1996, 1995, 1992, 1991, 1986, 1985, 1982, 1980, 1978, 1975, 1974, 1970, 1968, 1966, 1965, 1964, 1963, 1962, 1960, 1957, 1955, 1950, 1946, 1945, 1942, 1940, 1936, 1935, 1931, 1930, 1926, 1925, 1922
2412 GOLF LINKS CIR	2017, 2014, 2010, 2006, 2005, 2001, 2000, 1996, 1995, 1992, 1991, 1986, 1985, 1982, 1980, 1978, 1975, 1974, 1970, 1968, 1966, 1965, 1964, 1963, 1962, 1960, 1957, 1955, 1950, 1946, 1945, 1942, 1940, 1936, 1935, 1931, 1930, 1926, 1925, 1922
2412 GOLF LINKS CIR	2020, 2017, 2014, 2006, 2005, 2001, 2000, 1996, 1995, 1992, 1991, 1986, 1985, 1982, 1980, 1978, 1975, 1974, 1970, 1968, 1966, 1965, 1964, 1963, 1962, 1960, 1957, 1955, 1950, 1946, 1945, 1942, 1940, 1936, 1935, 1931, 1930, 1926, 1925, 1922
2412 GOLF LINKS CIR	2020, 2017, 2014, 2010, 2006, 2005, 2000, 1996, 1995, 1992, 1991, 1986, 1985, 1982, 1980, 1978, 1975, 1974, 1970, 1968, 1966, 1965, 1964, 1963, 1962, 1960, 1957, 1955, 1950, 1946, 1945, 1942, 1940, 1936, 1935, 1931, 1930, 1926, 1925, 1922
2413 GOLDLINK CIR	2020, 2017, 2010, 2006, 2005, 2001, 2000, 1996, 1995, 1992, 1991, 1986, 1985, 1982, 1980, 1978, 1975, 1974, 1970, 1968, 1966, 1965, 1964, 1963, 1962, 1960, 1957, 1955, 1950, 1946, 1945, 1942, 1940, 1936, 1935, 1931, 1930, 1926, 1925, 1922
2413 GOLF LINKS CIR	2020, 2017, 2014, 2010, 2006, 2005, 2001, 2000, 1996, 1995, 1992, 1986, 1985, 1982, 1980, 1978, 1975, 1974, 1970, 1968, 1966, 1965, 1964, 1963, 1962, 1960, 1957, 1955, 1950, 1946, 1945, 1942, 1940, 1936, 1935, 1931, 1930, 1926, 1925, 1922
2413 GOLF LINKS CIR	2020, 2017, 2014, 2010, 2006, 2005, 2001, 2000, 1996, 1995, 1992, 1991, 1986, 1985, 1982, 1978, 1975, 1974, 1970, 1968, 1966, 1965, 1964, 1963, 1962, 1960, 1957, 1955, 1950, 1946, 1945, 1942, 1940, 1936, 1935, 1931, 1930, 1926, 1925, 1922
2413 GOLF LINKS CIR	2020, 2017, 2014, 2010, 2006, 2005, 2001, 2000, 1996, 1992, 1991, 1986, 1985, 1982, 1980, 1978, 1975, 1974, 1970, 1968, 1966, 1965, 1964, 1963, 1962, 1960, 1957, 1955, 1950, 1946, 1945, 1942, 1940, 1936, 1935, 1931, 1930, 1926, 1925, 1922
2413 GOLF LINKS CIR	2020, 2017, 2014, 2010, 2006, 2005, 2001, 1996, 1995, 1992, 1991, 1986, 1985, 1982, 1980, 1978, 1975, 1974, 1970, 1968, 1966, 1965, 1964, 1963, 1962, 1960, 1957, 1955, 1950, 1946, 1945, 1942, 1940, 1936, 1935, 1931, 1930, 1926, 1925, 1922
2413 GOLF LINKS CIR	2020, 2017, 2014, 2010, 2006, 2005, 2000, 1996, 1995, 1992, 1991, 1986, 1985, 1982, 1980, 1978, 1975, 1974, 1970, 1968, 1966, 1965, 1964, 1963, 1962, 1960, 1957, 1955, 1950, 1946, 1945, 1942, 1940, 1936, 1935, 1931, 1930, 1926, 1925, 1922
2413 GOLF LINKS CIR	2020, 2017, 2014, 2010, 2006, 2001, 2000, 1996, 1995, 1992, 1991, 1986, 1985, 1982, 1980, 1978, 1975, 1974, 1970, 1968, 1966, 1965, 1964, 1963, 1962, 1960, 1957, 1955, 1950, 1946, 1945, 1942, 1940, 1936, 1935, 1931, 1930, 1926, 1925, 1922

FINDINGS

Address Researched	Address Not Identified in Research Source
2413 GOLF LINKS CIR	2020, 2017, 2014, 2006, 2005, 2001, 2000, 1996, 1995, 1992, 1991, 1986, 1985, 1982, 1980, 1978, 1975, 1974, 1970, 1968, 1966, 1965, 1964, 1963, 1962, 1960, 1957, 1955, 1950, 1946, 1945, 1942, 1940, 1936, 1935, 1931, 1930, 1926, 1925, 1922
2413 GOLF LINKS CIR	2017, 2014, 2010, 2006, 2005, 2001, 2000, 1996, 1995, 1992, 1991, 1986, 1985, 1982, 1980, 1978, 1975, 1974, 1970, 1968, 1966, 1965, 1964, 1963, 1962, 1960, 1957, 1955, 1950, 1946, 1945, 1942, 1940, 1936, 1935, 1931, 1930, 1926, 1925, 1922
2413 GOLF LINKS CIR	2020, 2014, 2010, 2006, 2005, 2001, 2000, 1996, 1995, 1992, 1991, 1986, 1985, 1982, 1980, 1978, 1975, 1974, 1970, 1968, 1966, 1965, 1964, 1963, 1962, 1960, 1957, 1955, 1950, 1946, 1945, 1942, 1940, 1936, 1935, 1931, 1930, 1926, 1925, 1922
2413 GOLF LINKS CIR	2020, 2017, 2010, 2006, 2005, 2001, 2000, 1996, 1995, 1992, 1991, 1986, 1985, 1982, 1980, 1978, 1975, 1974, 1970, 1968, 1966, 1965, 1964, 1963, 1962, 1960, 1957, 1955, 1950, 1946, 1945, 1942, 1940, 1936, 1935, 1931, 1930, 1926, 1925, 1922
2414 GOLF LINKS CIR	2020, 2017, 2010, 2006, 2005, 2001, 2000, 1996, 1995, 1992, 1991, 1986, 1985, 1982, 1980, 1978, 1975, 1974, 1970, 1968, 1966, 1965, 1964, 1963, 1962, 1960, 1957, 1955, 1950, 1946, 1945, 1942, 1940, 1936, 1935, 1931, 1930, 1926, 1925, 1922
2414 GOLF LINKS CIR	2020, 2014, 2010, 2006, 2005, 2001, 2000, 1996, 1995, 1992, 1991, 1986, 1985, 1982, 1980, 1978, 1975, 1974, 1970, 1968, 1966, 1965, 1964, 1963, 1962, 1960, 1957, 1955, 1950, 1946, 1945, 1942, 1940, 1936, 1935, 1931, 1930, 1926, 1925, 1922
2414 GOLF LINKS CIR	2017, 2014, 2010, 2006, 2005, 2001, 2000, 1996, 1995, 1992, 1991, 1986, 1985, 1982, 1980, 1978, 1975, 1974, 1970, 1968, 1966, 1965, 1964, 1963, 1962, 1960, 1957, 1955, 1950, 1946, 1945, 1942, 1940, 1936, 1935, 1931, 1930, 1926, 1925, 1922
2414 GOLF LINKS CIR	2020, 2017, 2014, 2006, 2005, 2001, 2000, 1996, 1995, 1992, 1991, 1986, 1985, 1982, 1980, 1978, 1975, 1974, 1970, 1968, 1966, 1965, 1964, 1963, 1962, 1960, 1957, 1955, 1950, 1946, 1945, 1942, 1940, 1936, 1935, 1931, 1930, 1926, 1925, 1922
2414 GOLF LINKS CIR	2020, 2017, 2014, 2010, 2006, 2001, 2000, 1996, 1995, 1992, 1991, 1986, 1985, 1982, 1980, 1978, 1975, 1974, 1970, 1968, 1966, 1965, 1964, 1963, 1962, 1960, 1957, 1955, 1950, 1946, 1945, 1942, 1940, 1936, 1935, 1931, 1930, 1926, 1925, 1922
2414 GOLF LINKS CIR	2020, 2017, 2014, 2010, 2006, 2005, 2000, 1996, 1995, 1992, 1991, 1986, 1985, 1982, 1980, 1978, 1975, 1974, 1970, 1968, 1966, 1965, 1964, 1963, 1962, 1960, 1957, 1955, 1950, 1946, 1945, 1942, 1940, 1936, 1935, 1931, 1930, 1926, 1925, 1922
2414 GOLF LINKS CIR	2020, 2017, 2014, 2010, 2006, 2005, 2001, 1996, 1995, 1992, 1991, 1986, 1985, 1982, 1980, 1978, 1975, 1974, 1970, 1968, 1966, 1965, 1964, 1963, 1962, 1960, 1957, 1955, 1950, 1946, 1945, 1942, 1940, 1936, 1935, 1931, 1930, 1926, 1925, 1922
2414 GOLF LINKS CIR	2020, 2017, 2014, 2010, 2006, 2005, 2001, 2000, 1996, 1992, 1991, 1986, 1985, 1982, 1980, 1978, 1975, 1974, 1970, 1968, 1966, 1965, 1964, 1963, 1962, 1960, 1957, 1955, 1950, 1946, 1945, 1942, 1940, 1936, 1935, 1931, 1930, 1926, 1925, 1922
2414 GOLF LINKS CIR	2020, 2017, 2014, 2010, 2006, 2005, 2001, 2000, 1996, 1995, 1991, 1986, 1985, 1982, 1980, 1978, 1975, 1974, 1970, 1968, 1966, 1965, 1964, 1963, 1962, 1960, 1957, 1955, 1950, 1946, 1945, 1942, 1940, 1936, 1935, 1931, 1930, 1926, 1925, 1922

FINDINGS

Address Researched	Address Not Identified in Research Source
2414 GOLF LINKS CIR	2020, 2017, 2014, 2010, 2006, 2005, 2001, 2000, 1996, 1995, 1992, 1986, 1985, 1982, 1980, 1978, 1975, 1974, 1970, 1968, 1966, 1965, 1964, 1963, 1962, 1960, 1957, 1955, 1950, 1946, 1945, 1942, 1940, 1936, 1935, 1931, 1930, 1926, 1925, 1922
2414 GOLF LINKS CIR	2020, 2017, 2014, 2010, 2006, 2005, 2001, 2000, 1996, 1995, 1992, 1991, 1985, 1982, 1980, 1978, 1975, 1974, 1970, 1968, 1966, 1965, 1964, 1963, 1962, 1960, 1957, 1955, 1950, 1946, 1945, 1942, 1940, 1936, 1935, 1931, 1930, 1926, 1925, 1922
2414 GOLF LINKS CIR	2020, 2017, 2014, 2010, 2006, 2005, 2001, 2000, 1996, 1995, 1992, 1991, 1986, 1982, 1980, 1978, 1975, 1974, 1970, 1968, 1966, 1965, 1964, 1963, 1962, 1960, 1957, 1955, 1950, 1946, 1945, 1942, 1940, 1936, 1935, 1931, 1930, 1926, 1925, 1922
2415 GOLF LINKS CIR	2020, 2017, 2014, 2010, 2006, 2005, 2001, 2000, 1996, 1995, 1992, 1991, 1986, 1982, 1980, 1978, 1975, 1974, 1970, 1968, 1966, 1965, 1964, 1963, 1962, 1960, 1957, 1955, 1950, 1946, 1945, 1942, 1940, 1936, 1935, 1931, 1930, 1926, 1925, 1922
2415 GOLF LINKS CIR	2020, 2017, 2014, 2010, 2006, 2005, 2001, 2000, 1996, 1995, 1992, 1991, 1985, 1982, 1980, 1978, 1975, 1974, 1970, 1968, 1966, 1965, 1964, 1963, 1962, 1960, 1957, 1955, 1950, 1946, 1945, 1942, 1940, 1936, 1935, 1931, 1930, 1926, 1925, 1922
2415 GOLF LINKS CIR	2020, 2017, 2014, 2010, 2006, 2005, 2001, 2000, 1996, 1995, 1992, 1986, 1985, 1982, 1980, 1978, 1975, 1974, 1970, 1968, 1966, 1965, 1964, 1963, 1962, 1960, 1957, 1955, 1950, 1946, 1945, 1942, 1940, 1936, 1935, 1931, 1930, 1926, 1925, 1922
2415 GOLF LINKS CIR	2020, 2017, 2014, 2010, 2006, 2005, 2001, 2000, 1996, 1995, 1991, 1986, 1985, 1982, 1980, 1978, 1975, 1974, 1970, 1968, 1966, 1965, 1964, 1963, 1962, 1960, 1957, 1955, 1950, 1946, 1945, 1942, 1940, 1936, 1935, 1931, 1930, 1926, 1925, 1922
2415 GOLF LINKS CIR	2020, 2017, 2014, 2010, 2006, 2005, 2001, 2000, 1996, 1992, 1991, 1986, 1985, 1982, 1980, 1978, 1975, 1974, 1970, 1968, 1966, 1965, 1964, 1963, 1962, 1960, 1957, 1955, 1950, 1946, 1945, 1942, 1940, 1936, 1935, 1931, 1930, 1926, 1925, 1922
2415 GOLF LINKS CIR	2020, 2017, 2014, 2010, 2006, 2005, 2001, 2000, 1995, 1992, 1991, 1986, 1985, 1982, 1980, 1978, 1975, 1974, 1970, 1968, 1966, 1965, 1964, 1963, 1962, 1960, 1957, 1955, 1950, 1946, 1945, 1942, 1940, 1936, 1935, 1931, 1930, 1926, 1925, 1922
2415 GOLF LINKS CIR	2020, 2017, 2014, 2010, 2006, 2005, 2001, 1996, 1995, 1992, 1991, 1986, 1985, 1982, 1980, 1978, 1975, 1974, 1970, 1968, 1966, 1965, 1964, 1963, 1962, 1960, 1957, 1955, 1950, 1946, 1945, 1942, 1940, 1936, 1935, 1931, 1930, 1926, 1925, 1922
2415 GOLF LINKS CIR	2020, 2017, 2014, 2010, 2006, 2005, 2000, 1996, 1995, 1992, 1991, 1986, 1985, 1982, 1980, 1978, 1975, 1974, 1970, 1968, 1966, 1965, 1964, 1963, 1962, 1960, 1957, 1955, 1950, 1946, 1945, 1942, 1940, 1936, 1935, 1931, 1930, 1926, 1925, 1922
2415 GOLF LINKS CIR	2020, 2017, 2014, 2010, 2006, 2001, 2000, 1996, 1995, 1992, 1991, 1986, 1985, 1982, 1980, 1978, 1975, 1974, 1970, 1968, 1966, 1965, 1964, 1963, 1962, 1960, 1957, 1955, 1950, 1946, 1945, 1942, 1940, 1936, 1935, 1931, 1930, 1926, 1925, 1922
2415 GOLF LINKS CIR	2020, 2017, 2014, 2006, 2005, 2001, 2000, 1996, 1995, 1992, 1991, 1986, 1985, 1982, 1980, 1978, 1975, 1974, 1970, 1968, 1966, 1965, 1964, 1963, 1962, 1960, 1957, 1955, 1950, 1946, 1945, 1942, 1940, 1936, 1935, 1931, 1930, 1926, 1925, 1922

FINDINGS

Address Researched	Address Not Identified in Research Source
2415 GOLF LINKS CIR	2017, 2014, 2010, 2006, 2005, 2001, 2000, 1996, 1995, 1992, 1991, 1986, 1985, 1982, 1980, 1978, 1975, 1974, 1970, 1968, 1966, 1965, 1964, 1963, 1962, 1960, 1957, 1955, 1950, 1946, 1945, 1942, 1940, 1936, 1935, 1931, 1930, 1926, 1925, 1922
2415 GOLF LINKS CIR	2020, 2014, 2010, 2006, 2005, 2001, 2000, 1996, 1995, 1992, 1991, 1986, 1985, 1982, 1980, 1978, 1975, 1974, 1970, 1968, 1966, 1965, 1964, 1963, 1962, 1960, 1957, 1955, 1950, 1946, 1945, 1942, 1940, 1936, 1935, 1931, 1930, 1926, 1925, 1922
2415 GOLF LINKS CIR	2020, 2017, 2010, 2006, 2005, 2001, 2000, 1996, 1995, 1992, 1991, 1986, 1985, 1982, 1980, 1978, 1975, 1974, 1970, 1968, 1966, 1965, 1964, 1963, 1962, 1960, 1957, 1955, 1950, 1946, 1945, 1942, 1940, 1936, 1935, 1931, 1930, 1926, 1925, 1922
2416 GOLF LINKS CIR	2020, 2017, 2010, 2006, 2005, 2001, 2000, 1996, 1995, 1992, 1991, 1986, 1985, 1982, 1980, 1978, 1975, 1974, 1970, 1968, 1966, 1965, 1964, 1963, 1962, 1960, 1957, 1955, 1950, 1946, 1945, 1942, 1940, 1936, 1935, 1931, 1930, 1926, 1925, 1922
2416 GOLF LINKS CIR	2020, 2014, 2010, 2006, 2005, 2001, 2000, 1996, 1995, 1992, 1991, 1986, 1985, 1982, 1980, 1978, 1975, 1974, 1970, 1968, 1966, 1965, 1964, 1963, 1962, 1960, 1957, 1955, 1950, 1946, 1945, 1942, 1940, 1936, 1935, 1931, 1930, 1926, 1925, 1922
2416 GOLF LINKS CIR	2017, 2014, 2010, 2006, 2005, 2001, 2000, 1996, 1995, 1992, 1991, 1986, 1985, 1982, 1980, 1978, 1975, 1974, 1970, 1968, 1966, 1965, 1964, 1963, 1962, 1960, 1957, 1955, 1950, 1946, 1945, 1942, 1940, 1936, 1935, 1931, 1930, 1926, 1925, 1922
2416 GOLF LINKS CIR	2020, 2017, 2014, 2006, 2005, 2001, 2000, 1996, 1995, 1992, 1991, 1986, 1985, 1982, 1980, 1978, 1975, 1974, 1970, 1968, 1966, 1965, 1964, 1963, 1962, 1960, 1957, 1955, 1950, 1946, 1945, 1942, 1940, 1936, 1935, 1931, 1930, 1926, 1925, 1922
2416 GOLF LINKS CIR	2020, 2017, 2014, 2010, 2006, 2001, 2000, 1996, 1995, 1992, 1991, 1986, 1985, 1982, 1980, 1978, 1975, 1974, 1970, 1968, 1966, 1965, 1964, 1963, 1962, 1960, 1957, 1955, 1950, 1946, 1945, 1942, 1940, 1936, 1935, 1931, 1930, 1926, 1925, 1922
2416 GOLF LINKS CIR	2020, 2017, 2014, 2010, 2006, 2005, 2000, 1996, 1995, 1992, 1991, 1986, 1985, 1982, 1980, 1978, 1975, 1974, 1970, 1968, 1966, 1965, 1964, 1963, 1962, 1960, 1957, 1955, 1950, 1946, 1945, 1942, 1940, 1936, 1935, 1931, 1930, 1926, 1925, 1922
2416 GOLF LINKS CIR	2020, 2017, 2014, 2010, 2006, 2005, 2001, 1996, 1995, 1992, 1991, 1986, 1985, 1982, 1980, 1978, 1975, 1974, 1970, 1968, 1966, 1965, 1964, 1963, 1962, 1960, 1957, 1955, 1950, 1946, 1945, 1942, 1940, 1936, 1935, 1931, 1930, 1926, 1925, 1922
2416 GOLF LINKS CIR	2020, 2017, 2014, 2010, 2006, 2005, 2001, 2000, 1996, 1992, 1991, 1986, 1985, 1982, 1980, 1978, 1975, 1974, 1970, 1968, 1966, 1965, 1964, 1963, 1962, 1960, 1957, 1955, 1950, 1946, 1945, 1942, 1940, 1936, 1935, 1931, 1930, 1926, 1925, 1922
2417 GOLF LINKS CIR	2020, 2017, 2014, 2010, 2006, 2005, 2001, 1996, 1995, 1992, 1991, 1986, 1985, 1982, 1980, 1978, 1975, 1974, 1970, 1968, 1966, 1965, 1964, 1963, 1962, 1960, 1957, 1955, 1950, 1946, 1945, 1942, 1940, 1936, 1935, 1931, 1930, 1926, 1925, 1922
2417 GOLF LINKS CIR	2020, 2017, 2014, 2010, 2006, 2005, 2001, 2000, 1996, 1995, 1992, 1991, 1985, 1982, 1980, 1978, 1975, 1974, 1970, 1968, 1966, 1965, 1964, 1963, 1962, 1960, 1957, 1955, 1950, 1946, 1945, 1942, 1940, 1936, 1935, 1931, 1930, 1926, 1925, 1922

FINDINGS

Address Researched	Address Not Identified in Research Source
2417 GOLF LINKS CIR	2020, 2017, 2014, 2010, 2006, 2005, 2001, 2000, 1996, 1995, 1992, 1991, 1986, 1982, 1980, 1978, 1975, 1974, 1970, 1968, 1966, 1965, 1964, 1963, 1962, 1960, 1957, 1955, 1950, 1946, 1945, 1942, 1940, 1936, 1935, 1931, 1930, 1926, 1925, 1922
2417 GOLF LINKS CIR	2020, 2017, 2014, 2010, 2006, 2005, 2000, 1996, 1995, 1992, 1991, 1986, 1985, 1982, 1980, 1978, 1975, 1974, 1970, 1968, 1966, 1965, 1964, 1963, 1962, 1960, 1957, 1955, 1950, 1946, 1945, 1942, 1940, 1936, 1935, 1931, 1930, 1926, 1925, 1922
2417 GOLF LINKS CIR	2020, 2017, 2014, 2006, 2005, 2001, 2000, 1996, 1995, 1992, 1991, 1986, 1985, 1982, 1980, 1978, 1975, 1974, 1970, 1968, 1966, 1965, 1964, 1963, 1962, 1960, 1957, 1955, 1950, 1946, 1945, 1942, 1940, 1936, 1935, 1931, 1930, 1926, 1925, 1922
2417 GOLF LINKS CIR	2020, 2014, 2010, 2006, 2005, 2001, 2000, 1996, 1995, 1992, 1991, 1986, 1985, 1982, 1980, 1978, 1975, 1974, 1970, 1968, 1966, 1965, 1964, 1963, 1962, 1960, 1957, 1955, 1950, 1946, 1945, 1942, 1940, 1936, 1935, 1931, 1930, 1926, 1925, 1922
2419 GOLF LINKS CIR	2020, 2014, 2010, 2006, 2005, 2001, 2000, 1996, 1995, 1992, 1991, 1986, 1985, 1982, 1980, 1978, 1975, 1974, 1970, 1968, 1966, 1965, 1964, 1963, 1962, 1960, 1957, 1955, 1950, 1946, 1945, 1942, 1940, 1936, 1935, 1931, 1930, 1926, 1925, 1922
2419 GOLF LINKS CIR	2020, 2017, 2010, 2006, 2005, 2001, 2000, 1996, 1995, 1992, 1991, 1986, 1985, 1982, 1980, 1978, 1975, 1974, 1970, 1968, 1966, 1965, 1964, 1963, 1962, 1960, 1957, 1955, 1950, 1946, 1945, 1942, 1940, 1936, 1935, 1931, 1930, 1926, 1925, 1922
2419 GOLF LINKS CIR	2020, 2017, 2014, 2006, 2005, 2001, 2000, 1996, 1995, 1992, 1991, 1986, 1985, 1982, 1980, 1978, 1975, 1974, 1970, 1968, 1966, 1965, 1964, 1963, 1962, 1960, 1957, 1955, 1950, 1946, 1945, 1942, 1940, 1936, 1935, 1931, 1930, 1926, 1925, 1922
2419 GOLF LINKS CIR	2020, 2017, 2014, 2010, 2006, 2005, 2000, 1996, 1995, 1992, 1991, 1986, 1985, 1982, 1980, 1978, 1975, 1974, 1970, 1968, 1966, 1965, 1964, 1963, 1962, 1960, 1957, 1955, 1950, 1946, 1945, 1942, 1940, 1936, 1935, 1931, 1930, 1926, 1925, 1922
2419 GOLF LINKS CIR	2020, 2017, 2014, 2010, 2006, 2001, 2000, 1996, 1995, 1992, 1991, 1986, 1985, 1982, 1980, 1978, 1975, 1974, 1970, 1968, 1966, 1965, 1964, 1963, 1962, 1960, 1957, 1955, 1950, 1946, 1945, 1942, 1940, 1936, 1935, 1931, 1930, 1926, 1925, 1922
2419 GOLF LINKS CIR	2020, 2017, 2014, 2010, 2006, 2005, 2001, 2000, 1996, 1995, 1992, 1986, 1985, 1982, 1980, 1978, 1975, 1974, 1970, 1968, 1966, 1965, 1964, 1963, 1962, 1960, 1957, 1955, 1950, 1946, 1945, 1942, 1940, 1936, 1935, 1931, 1930, 1926, 1925, 1922
2419 GOLF LINKS CIR	2020, 2017, 2014, 2010, 2006, 2005, 2001, 2000, 1996, 1995, 1992, 1991, 1986, 1985, 1982, 1978, 1975, 1974, 1970, 1968, 1966, 1965, 1964, 1963, 1962, 1960, 1957, 1955, 1950, 1946, 1945, 1942, 1940, 1936, 1935, 1931, 1930, 1926, 1925, 1922
2419 GOLF LINKS CIR	2020, 2017, 2014, 2010, 2006, 2005, 2001, 1996, 1995, 1992, 1991, 1986, 1985, 1982, 1980, 1978, 1975, 1974, 1970, 1968, 1966, 1965, 1964, 1963, 1962, 1960, 1957, 1955, 1950, 1946, 1945, 1942, 1940, 1936, 1935, 1931, 1930, 1926, 1925, 1922
2421 GOLF LINKS CIR	2020, 2017, 2014, 2010, 2006, 2005, 2001, 1996, 1995, 1992, 1991, 1986, 1985, 1982, 1980, 1978, 1975, 1974, 1970, 1968, 1966, 1965, 1964, 1963, 1962, 1960, 1957, 1955, 1950, 1946, 1945, 1942, 1940, 1936, 1935, 1931, 1930, 1926, 1925, 1922

FINDINGS

Address Researched	Address Not Identified in Research Source
2421 GOLF LINKS CIR	2020, 2017, 2014, 2010, 2006, 2005, 2001, 2000, 1996, 1995, 1992, 1991, 1986, 1985, 1982, 1978, 1975, 1974, 1970, 1968, 1966, 1965, 1964, 1963, 1962, 1960, 1957, 1955, 1950, 1946, 1945, 1942, 1940, 1936, 1935, 1931, 1930, 1926, 1925, 1922
2421 GOLF LINKS CIR	2020, 2017, 2014, 2010, 2006, 2001, 2000, 1996, 1995, 1992, 1991, 1986, 1985, 1982, 1980, 1978, 1975, 1974, 1970, 1968, 1966, 1965, 1964, 1963, 1962, 1960, 1957, 1955, 1950, 1946, 1945, 1942, 1940, 1936, 1935, 1931, 1930, 1926, 1925, 1922
2421 GOLF LINKS CIR	2020, 2017, 2014, 2006, 2005, 2001, 2000, 1996, 1995, 1992, 1991, 1986, 1985, 1982, 1980, 1978, 1975, 1974, 1970, 1968, 1966, 1965, 1964, 1963, 1962, 1960, 1957, 1955, 1950, 1946, 1945, 1942, 1940, 1936, 1935, 1931, 1930, 1926, 1925, 1922
2421 GOLF LINKS CIR	2020, 2017, 2010, 2006, 2005, 2001, 2000, 1996, 1995, 1992, 1991, 1986, 1985, 1982, 1980, 1978, 1975, 1974, 1970, 1968, 1966, 1965, 1964, 1963, 1962, 1960, 1957, 1955, 1950, 1946, 1945, 1942, 1940, 1936, 1935, 1931, 1930, 1926, 1925, 1922
2421 GOLF LINKS CIR	2020, 2014, 2010, 2006, 2005, 2001, 2000, 1996, 1995, 1992, 1991, 1986, 1985, 1982, 1980, 1978, 1975, 1974, 1970, 1968, 1966, 1965, 1964, 1963, 1962, 1960, 1957, 1955, 1950, 1946, 1945, 1942, 1940, 1936, 1935, 1931, 1930, 1926, 1925, 1922
2421 GOLF LINKS CIR	2017, 2014, 2010, 2006, 2005, 2001, 2000, 1996, 1995, 1992, 1991, 1986, 1985, 1982, 1980, 1978, 1975, 1974, 1970, 1968, 1966, 1965, 1964, 1963, 1962, 1960, 1957, 1955, 1950, 1946, 1945, 1942, 1940, 1936, 1935, 1931, 1930, 1926, 1925, 1922
2422 GOLF LINKS CIR	2017, 2014, 2010, 2006, 2005, 2001, 2000, 1996, 1995, 1992, 1991, 1986, 1985, 1982, 1980, 1978, 1975, 1974, 1970, 1968, 1966, 1965, 1964, 1963, 1962, 1960, 1957, 1955, 1950, 1946, 1945, 1942, 1940, 1936, 1935, 1931, 1930, 1926, 1925, 1922
2422 GOLF LINKS CIR	2020, 2014, 2010, 2006, 2005, 2001, 2000, 1996, 1995, 1992, 1991, 1986, 1985, 1982, 1980, 1978, 1975, 1974, 1970, 1968, 1966, 1965, 1964, 1963, 1962, 1960, 1957, 1955, 1950, 1946, 1945, 1942, 1940, 1936, 1935, 1931, 1930, 1926, 1925, 1922
2422 GOLF LINKS CIR	2020, 2017, 2010, 2006, 2005, 2001, 2000, 1996, 1995, 1992, 1991, 1986, 1985, 1982, 1980, 1978, 1975, 1974, 1970, 1968, 1966, 1965, 1964, 1963, 1962, 1960, 1957, 1955, 1950, 1946, 1945, 1942, 1940, 1936, 1935, 1931, 1930, 1926, 1925, 1922
2422 GOLF LINKS CIR	2020, 2017, 2014, 2010, 2006, 2005, 2000, 1996, 1995, 1992, 1991, 1986, 1985, 1982, 1980, 1978, 1975, 1974, 1970, 1968, 1966, 1965, 1964, 1963, 1962, 1960, 1957, 1955, 1950, 1946, 1945, 1942, 1940, 1936, 1935, 1931, 1930, 1926, 1925, 1922
2423 GOLF LINKS CIR	2020, 2017, 2014, 2010, 2006, 2005, 2000, 1996, 1995, 1992, 1991, 1986, 1985, 1982, 1980, 1978, 1975, 1974, 1970, 1968, 1966, 1965, 1964, 1963, 1962, 1960, 1957, 1955, 1950, 1946, 1945, 1942, 1940, 1936, 1935, 1931, 1930, 1926, 1925, 1922
2423 GOLF LINKS CIR	2020, 2017, 2014, 2010, 2006, 2001, 2000, 1996, 1995, 1992, 1991, 1986, 1985, 1982, 1980, 1978, 1975, 1974, 1970, 1968, 1966, 1965, 1964, 1963, 1962, 1960, 1957, 1955, 1950, 1946, 1945, 1942, 1940, 1936, 1935, 1931, 1930, 1926, 1925, 1922
2423 GOLF LINKS CIR	2020, 2017, 2014, 2006, 2005, 2001, 2000, 1996, 1995, 1992, 1991, 1986, 1985, 1982, 1980, 1978, 1975, 1974, 1970, 1968, 1966, 1965, 1964, 1963, 1962, 1960, 1957, 1955, 1950, 1946, 1945, 1942, 1940, 1936, 1935, 1931, 1930, 1926, 1925, 1922

FINDINGS

Address Researched	Address Not Identified in Research Source
2423 GOLF LINKS CIR	2020, 2017, 2010, 2006, 2005, 2001, 2000, 1996, 1995, 1992, 1991, 1986, 1985, 1982, 1980, 1978, 1975, 1974, 1970, 1968, 1966, 1965, 1964, 1963, 1962, 1960, 1957, 1955, 1950, 1946, 1945, 1942, 1940, 1936, 1935, 1931, 1930, 1926, 1925, 1922
2423 GOLF LINKS CIR	2020, 2014, 2010, 2006, 2005, 2001, 2000, 1996, 1995, 1992, 1991, 1986, 1985, 1982, 1980, 1978, 1975, 1974, 1970, 1968, 1966, 1965, 1964, 1963, 1962, 1960, 1957, 1955, 1950, 1946, 1945, 1942, 1940, 1936, 1935, 1931, 1930, 1926, 1925, 1922
2423 GOLF LINKS CIR	2020, 2017, 2014, 2010, 2006, 2005, 2001, 2000, 1996, 1995, 1992, 1991, 1986, 1985, 1982, 1978, 1975, 1974, 1970, 1968, 1966, 1965, 1964, 1963, 1962, 1960, 1957, 1955, 1950, 1946, 1945, 1942, 1940, 1936, 1935, 1931, 1930, 1926, 1925, 1922
2423 GOLF LINKS CIR	2020, 2017, 2014, 2010, 2006, 2005, 2001, 2000, 1996, 1995, 1992, 1991, 1986, 1982, 1980, 1978, 1975, 1974, 1970, 1968, 1966, 1965, 1964, 1963, 1962, 1960, 1957, 1955, 1950, 1946, 1945, 1942, 1940, 1936, 1935, 1931, 1930, 1926, 1925, 1922
2423 GOLF LINKS CIR	2020, 2017, 2014, 2010, 2006, 2005, 2001, 2000, 1996, 1995, 1992, 1991, 1985, 1982, 1980, 1978, 1975, 1974, 1970, 1968, 1966, 1965, 1964, 1963, 1962, 1960, 1957, 1955, 1950, 1946, 1945, 1942, 1940, 1936, 1935, 1931, 1930, 1926, 1925, 1922
2423 GOLF LINKS CIR	2020, 2017, 2014, 2010, 2006, 2005, 2001, 1996, 1995, 1992, 1991, 1986, 1985, 1982, 1980, 1978, 1975, 1974, 1970, 1968, 1966, 1965, 1964, 1963, 1962, 1960, 1957, 1955, 1950, 1946, 1945, 1942, 1940, 1936, 1935, 1931, 1930, 1926, 1925, 1922
2423 GOLF LINKS CIR	2020, 2017, 2014, 2010, 2006, 2005, 2001, 2000, 1996, 1992, 1991, 1986, 1985, 1982, 1980, 1978, 1975, 1974, 1970, 1968, 1966, 1965, 1964, 1963, 1962, 1960, 1957, 1955, 1950, 1946, 1945, 1942, 1940, 1936, 1935, 1931, 1930, 1926, 1925, 1922
2423 GOLF LINKS CIR	2020, 2017, 2014, 2010, 2006, 2005, 2001, 2000, 1996, 1995, 1991, 1986, 1985, 1982, 1980, 1978, 1975, 1974, 1970, 1968, 1966, 1965, 1964, 1963, 1962, 1960, 1957, 1955, 1950, 1946, 1945, 1942, 1940, 1936, 1935, 1931, 1930, 1926, 1925, 1922
2423 GOLF LINKS CIR	2020, 2017, 2014, 2010, 2006, 2005, 2001, 2000, 1995, 1992, 1991, 1986, 1985, 1982, 1980, 1978, 1975, 1974, 1970, 1968, 1966, 1965, 1964, 1963, 1962, 1960, 1957, 1955, 1950, 1946, 1945, 1942, 1940, 1936, 1935, 1931, 1930, 1926, 1925, 1922
2424 GOLF LINKS CIR	2020, 2017, 2014, 2010, 2006, 2005, 2001, 2000, 1996, 1995, 1991, 1986, 1985, 1982, 1980, 1978, 1975, 1974, 1970, 1968, 1966, 1965, 1964, 1963, 1962, 1960, 1957, 1955, 1950, 1946, 1945, 1942, 1940, 1936, 1935, 1931, 1930, 1926, 1925, 1922
2424 GOLF LINKS CIR	2020, 2017, 2014, 2010, 2006, 2005, 2001, 2000, 1996, 1992, 1991, 1986, 1985, 1982, 1980, 1978, 1975, 1974, 1970, 1968, 1966, 1965, 1964, 1963, 1962, 1960, 1957, 1955, 1950, 1946, 1945, 1942, 1940, 1936, 1935, 1931, 1930, 1926, 1925, 1922
2424 GOLF LINKS CIR	2020, 2017, 2014, 2010, 2006, 2005, 2001, 1996, 1995, 1992, 1991, 1986, 1985, 1982, 1980, 1978, 1975, 1974, 1970, 1968, 1966, 1965, 1964, 1963, 1962, 1960, 1957, 1955, 1950, 1946, 1945, 1942, 1940, 1936, 1935, 1931, 1930, 1926, 1925, 1922
2424 GOLF LINKS CIR	2020, 2017, 2014, 2010, 2006, 2005, 2001, 2000, 1996, 1995, 1992, 1991, 1985, 1982, 1980, 1978, 1975, 1974, 1970, 1968, 1966, 1965, 1964, 1963, 1962, 1960, 1957, 1955, 1950, 1946, 1945, 1942, 1940, 1936, 1935, 1931, 1930, 1926, 1925, 1922

FINDINGS

Address Researched	Address Not Identified in Research Source
2424 GOLF LINKS CIR	2020, 2017, 2014, 2010, 2006, 2005, 2001, 2000, 1996, 1995, 1992, 1991, 1986, 1982, 1980, 1978, 1975, 1974, 1970, 1968, 1966, 1965, 1964, 1963, 1962, 1960, 1957, 1955, 1950, 1946, 1945, 1942, 1940, 1936, 1935, 1931, 1930, 1926, 1925, 1922
2424 GOLF LINKS CIR	2020, 2017, 2014, 2010, 2006, 2005, 2001, 2000, 1996, 1995, 1992, 1986, 1985, 1982, 1980, 1978, 1975, 1974, 1970, 1968, 1966, 1965, 1964, 1963, 1962, 1960, 1957, 1955, 1950, 1946, 1945, 1942, 1940, 1936, 1935, 1931, 1930, 1926, 1925, 1922
2424 GOLF LINKS CIR	2020, 2014, 2010, 2006, 2005, 2001, 2000, 1996, 1995, 1992, 1991, 1986, 1985, 1982, 1980, 1978, 1975, 1974, 1970, 1968, 1966, 1965, 1964, 1963, 1962, 1960, 1957, 1955, 1950, 1946, 1945, 1942, 1940, 1936, 1935, 1931, 1930, 1926, 1925, 1922
2424 GOLF LINKS CIR	2017, 2014, 2010, 2006, 2005, 2001, 2000, 1996, 1995, 1992, 1991, 1986, 1985, 1982, 1980, 1978, 1975, 1974, 1970, 1968, 1966, 1965, 1964, 1963, 1962, 1960, 1957, 1955, 1950, 1946, 1945, 1942, 1940, 1936, 1935, 1931, 1930, 1926, 1925, 1922
2424 GOLF LINKS CIR	2020, 2017, 2010, 2006, 2005, 2001, 2000, 1996, 1995, 1992, 1991, 1986, 1985, 1982, 1980, 1978, 1975, 1974, 1970, 1968, 1966, 1965, 1964, 1963, 1962, 1960, 1957, 1955, 1950, 1946, 1945, 1942, 1940, 1936, 1935, 1931, 1930, 1926, 1925, 1922
2424 GOLF LINKS CIR	2020, 2017, 2014, 2006, 2005, 2001, 2000, 1996, 1995, 1992, 1991, 1986, 1985, 1982, 1980, 1978, 1975, 1974, 1970, 1968, 1966, 1965, 1964, 1963, 1962, 1960, 1957, 1955, 1950, 1946, 1945, 1942, 1940, 1936, 1935, 1931, 1930, 1926, 1925, 1922
2424 GOLF LINKS CIR	2020, 2017, 2014, 2010, 2006, 2005, 2000, 1996, 1995, 1992, 1991, 1986, 1985, 1982, 1980, 1978, 1975, 1974, 1970, 1968, 1966, 1965, 1964, 1963, 1962, 1960, 1957, 1955, 1950, 1946, 1945, 1942, 1940, 1936, 1935, 1931, 1930, 1926, 1925, 1922
2424 GOLF LINKS DR	2020, 2017, 2014, 2010, 2006, 2005, 2001, 2000, 1996, 1995, 1992, 1986, 1985, 1982, 1980, 1978, 1975, 1974, 1970, 1968, 1966, 1965, 1964, 1963, 1962, 1960, 1957, 1955, 1950, 1946, 1945, 1942, 1940, 1936, 1935, 1931, 1930, 1926, 1925, 1922
2425 GOLF LINKS CIR	2020, 2017, 2014, 2010, 2006, 2005, 2001, 2000, 1996, 1995, 1992, 1991, 1986, 1982, 1980, 1978, 1975, 1974, 1970, 1968, 1966, 1965, 1964, 1963, 1962, 1960, 1957, 1955, 1950, 1946, 1945, 1942, 1940, 1936, 1935, 1931, 1930, 1926, 1925, 1922
2425 GOLF LINKS CIR	2020, 2017, 2014, 2010, 2006, 2005, 2001, 2000, 1996, 1995, 1992, 1991, 1985, 1982, 1980, 1978, 1975, 1974, 1970, 1968, 1966, 1965, 1964, 1963, 1962, 1960, 1957, 1955, 1950, 1946, 1945, 1942, 1940, 1936, 1935, 1931, 1930, 1926, 1925, 1922
2425 GOLF LINKS CIR	2020, 2017, 2014, 2010, 2006, 2005, 2001, 2000, 1996, 1995, 1992, 1991, 1986, 1985, 1982, 1978, 1975, 1974, 1970, 1968, 1966, 1965, 1964, 1963, 1962, 1960, 1957, 1955, 1950, 1946, 1945, 1942, 1940, 1936, 1935, 1931, 1930, 1926, 1925, 1922
2425 GOLF LINKS CIR	2020, 2017, 2014, 2010, 2006, 2005, 2001, 1996, 1995, 1992, 1991, 1986, 1985, 1982, 1980, 1978, 1975, 1974, 1970, 1968, 1966, 1965, 1964, 1963, 1962, 1960, 1957, 1955, 1950, 1946, 1945, 1942, 1940, 1936, 1935, 1931, 1930, 1926, 1925, 1922
2425 GOLF LINKS CIR	2020, 2017, 2014, 2010, 2006, 2005, 2000, 1996, 1995, 1992, 1991, 1986, 1985, 1982, 1980, 1978, 1975, 1974, 1970, 1968, 1966, 1965, 1964, 1963, 1962, 1960, 1957, 1955, 1950, 1946, 1945, 1942, 1940, 1936, 1935, 1931, 1930, 1926, 1925, 1922

FINDINGS

Address Researched	Address Not Identified in Research Source
2425 GOLF LINKS CIR	2020, 2017, 2014, 2010, 2006, 2001, 2000, 1996, 1995, 1992, 1991, 1986, 1985, 1982, 1980, 1978, 1975, 1974, 1970, 1968, 1966, 1965, 1964, 1963, 1962, 1960, 1957, 1955, 1950, 1946, 1945, 1942, 1940, 1936, 1935, 1931, 1930, 1926, 1925, 1922
2425 GOLF LINKS CIR	2020, 2017, 2014, 2006, 2005, 2001, 2000, 1996, 1995, 1992, 1991, 1986, 1985, 1982, 1980, 1978, 1975, 1974, 1970, 1968, 1966, 1965, 1964, 1963, 1962, 1960, 1957, 1955, 1950, 1946, 1945, 1942, 1940, 1936, 1935, 1931, 1930, 1926, 1925, 1922
2425 GOLF LINKS CIR	2020, 2017, 2010, 2006, 2005, 2001, 2000, 1996, 1995, 1992, 1991, 1986, 1985, 1982, 1980, 1978, 1975, 1974, 1970, 1968, 1966, 1965, 1964, 1963, 1962, 1960, 1957, 1955, 1950, 1946, 1945, 1942, 1940, 1936, 1935, 1931, 1930, 1926, 1925, 1922
2425 GOLF LINKS CIR	2017, 2014, 2010, 2006, 2005, 2001, 2000, 1996, 1995, 1992, 1991, 1986, 1985, 1982, 1980, 1978, 1975, 1974, 1970, 1968, 1966, 1965, 1964, 1963, 1962, 1960, 1957, 1955, 1950, 1946, 1945, 1942, 1940, 1936, 1935, 1931, 1930, 1926, 1925, 1922
2425 GOLF LINKS CIR	2020, 2014, 2010, 2006, 2005, 2001, 2000, 1996, 1995, 1992, 1991, 1986, 1985, 1982, 1980, 1978, 1975, 1974, 1970, 1968, 1966, 1965, 1964, 1963, 1962, 1960, 1957, 1955, 1950, 1946, 1945, 1942, 1940, 1936, 1935, 1931, 1930, 1926, 1925, 1922
2426 GOLF LINKS CIR	2020, 2014, 2010, 2006, 2005, 2001, 2000, 1996, 1995, 1992, 1991, 1986, 1985, 1982, 1980, 1978, 1975, 1974, 1970, 1968, 1966, 1965, 1964, 1963, 1962, 1960, 1957, 1955, 1950, 1946, 1945, 1942, 1940, 1936, 1935, 1931, 1930, 1926, 1925, 1922
2426 GOLF LINKS CIR	2020, 2017, 2010, 2006, 2005, 2001, 2000, 1996, 1995, 1992, 1991, 1986, 1985, 1982, 1980, 1978, 1975, 1974, 1970, 1968, 1966, 1965, 1964, 1963, 1962, 1960, 1957, 1955, 1950, 1946, 1945, 1942, 1940, 1936, 1935, 1931, 1930, 1926, 1925, 1922
2426 GOLF LINKS CIR	2020, 2017, 2014, 2006, 2005, 2001, 2000, 1996, 1995, 1992, 1991, 1986, 1985, 1982, 1980, 1978, 1975, 1974, 1970, 1968, 1966, 1965, 1964, 1963, 1962, 1960, 1957, 1955, 1950, 1946, 1945, 1942, 1940, 1936, 1935, 1931, 1930, 1926, 1925, 1922
2426 GOLF LINKS CIR	2020, 2017, 2014, 2010, 2006, 2001, 2000, 1996, 1995, 1992, 1991, 1986, 1985, 1982, 1980, 1978, 1975, 1974, 1970, 1968, 1966, 1965, 1964, 1963, 1962, 1960, 1957, 1955, 1950, 1946, 1945, 1942, 1940, 1936, 1935, 1931, 1930, 1926, 1925, 1922
2426 GOLF LINKS CIR	2020, 2017, 2014, 2010, 2006, 2005, 2000, 1996, 1995, 1992, 1991, 1986, 1985, 1982, 1980, 1978, 1975, 1974, 1970, 1968, 1966, 1965, 1964, 1963, 1962, 1960, 1957, 1955, 1950, 1946, 1945, 1942, 1940, 1936, 1935, 1931, 1930, 1926, 1925, 1922
2426 GOLF LINKS CIR	2020, 2017, 2014, 2010, 2006, 2005, 2001, 1996, 1995, 1992, 1991, 1986, 1985, 1982, 1980, 1978, 1975, 1974, 1970, 1968, 1966, 1965, 1964, 1963, 1962, 1960, 1957, 1955, 1950, 1946, 1945, 1942, 1940, 1936, 1935, 1931, 1930, 1926, 1925, 1922
2426 GOLF LINKS CIR	2020, 2017, 2014, 2010, 2006, 2005, 2001, 2000, 1996, 1992, 1991, 1986, 1985, 1982, 1980, 1978, 1975, 1974, 1970, 1968, 1966, 1965, 1964, 1963, 1962, 1960, 1957, 1955, 1950, 1946, 1945, 1942, 1940, 1936, 1935, 1931, 1930, 1926, 1925, 1922
2426 GOLF LINKS CIR	2020, 2017, 2014, 2010, 2006, 2005, 2001, 2000, 1996, 1995, 1991, 1986, 1985, 1982, 1980, 1978, 1975, 1974, 1970, 1968, 1966, 1965, 1964, 1963, 1962, 1960, 1957, 1955, 1950, 1946, 1945, 1942, 1940, 1936, 1935, 1931, 1930, 1926, 1925, 1922

FINDINGS

Address Researched	Address Not Identified in Research Source
2426 GOLF LINKS CIR	2020, 2017, 2014, 2010, 2006, 2005, 2001, 2000, 1995, 1992, 1991, 1986, 1985, 1982, 1980, 1978, 1975, 1974, 1970, 1968, 1966, 1965, 1964, 1963, 1962, 1960, 1957, 1955, 1950, 1946, 1945, 1942, 1940, 1936, 1935, 1931, 1930, 1926, 1925, 1922
2426 GOLF LINKS CIR	2020, 2017, 2014, 2010, 2006, 2005, 2001, 2000, 1996, 1995, 1992, 1991, 1985, 1982, 1980, 1978, 1975, 1974, 1970, 1968, 1966, 1965, 1964, 1963, 1962, 1960, 1957, 1955, 1950, 1946, 1945, 1942, 1940, 1936, 1935, 1931, 1930, 1926, 1925, 1922
2426 GOLF LINKS CIR	2020, 2017, 2014, 2010, 2006, 2005, 2001, 2000, 1996, 1995, 1992, 1991, 1986, 1982, 1980, 1978, 1975, 1974, 1970, 1968, 1966, 1965, 1964, 1963, 1962, 1960, 1957, 1955, 1950, 1946, 1945, 1942, 1940, 1936, 1935, 1931, 1930, 1926, 1925, 1922
2426 GOLF LINKS CIR	2020, 2017, 2014, 2010, 2006, 2005, 2001, 2000, 1996, 1995, 1992, 1986, 1985, 1982, 1980, 1978, 1975, 1974, 1970, 1968, 1966, 1965, 1964, 1963, 1962, 1960, 1957, 1955, 1950, 1946, 1945, 1942, 1940, 1936, 1935, 1931, 1930, 1926, 1925, 1922
2427 GOLF LINKS CIR	2020, 2017, 2014, 2010, 2006, 2005, 2001, 2000, 1996, 1995, 1992, 1991, 1986, 1982, 1980, 1978, 1975, 1974, 1970, 1968, 1966, 1965, 1964, 1963, 1962, 1960, 1957, 1955, 1950, 1946, 1945, 1942, 1940, 1936, 1935, 1931, 1930, 1926, 1925, 1922
2427 GOLF LINKS CIR	2020, 2017, 2014, 2010, 2006, 2005, 2001, 2000, 1996, 1995, 1992, 1991, 1985, 1982, 1980, 1978, 1975, 1974, 1970, 1968, 1966, 1965, 1964, 1963, 1962, 1960, 1957, 1955, 1950, 1946, 1945, 1942, 1940, 1936, 1935, 1931, 1930, 1926, 1925, 1922
2427 GOLF LINKS CIR	2020, 2017, 2014, 2010, 2006, 2005, 2001, 2000, 1996, 1992, 1991, 1986, 1985, 1982, 1980, 1978, 1975, 1974, 1970, 1968, 1966, 1965, 1964, 1963, 1962, 1960, 1957, 1955, 1950, 1946, 1945, 1942, 1940, 1936, 1935, 1931, 1930, 1926, 1925, 1922
2427 GOLF LINKS CIR	2020, 2017, 2014, 2010, 2006, 2005, 2001, 1996, 1995, 1992, 1991, 1986, 1985, 1982, 1980, 1978, 1975, 1974, 1970, 1968, 1966, 1965, 1964, 1963, 1962, 1960, 1957, 1955, 1950, 1946, 1945, 1942, 1940, 1936, 1935, 1931, 1930, 1926, 1925, 1922
2427 GOLF LINKS CIR	2020, 2017, 2014, 2010, 2006, 2005, 2000, 1996, 1995, 1992, 1991, 1986, 1985, 1982, 1980, 1978, 1975, 1974, 1970, 1968, 1966, 1965, 1964, 1963, 1962, 1960, 1957, 1955, 1950, 1946, 1945, 1942, 1940, 1936, 1935, 1931, 1930, 1926, 1925, 1922
2427 GOLF LINKS CIR	2020, 2017, 2014, 2010, 2006, 2001, 2000, 1996, 1995, 1992, 1991, 1986, 1985, 1982, 1980, 1978, 1975, 1974, 1970, 1968, 1966, 1965, 1964, 1963, 1962, 1960, 1957, 1955, 1950, 1946, 1945, 1942, 1940, 1936, 1935, 1931, 1930, 1926, 1925, 1922
2427 GOLF LINKS CIR	2020, 2017, 2014, 2006, 2005, 2001, 2000, 1996, 1995, 1992, 1991, 1986, 1985, 1982, 1980, 1978, 1975, 1974, 1970, 1968, 1966, 1965, 1964, 1963, 1962, 1960, 1957, 1955, 1950, 1946, 1945, 1942, 1940, 1936, 1935, 1931, 1930, 1926, 1925, 1922
2427 GOLF LINKS CIR	2020, 2017, 2010, 2006, 2005, 2001, 2000, 1996, 1995, 1992, 1991, 1986, 1985, 1982, 1980, 1978, 1975, 1974, 1970, 1968, 1966, 1965, 1964, 1963, 1962, 1960, 1957, 1955, 1950, 1946, 1945, 1942, 1940, 1936, 1935, 1931, 1930, 1926, 1925, 1922
2427 GOLF LINKS CIR	2017, 2014, 2010, 2006, 2005, 2001, 2000, 1996, 1995, 1992, 1991, 1986, 1985, 1982, 1980, 1978, 1975, 1974, 1970, 1968, 1966, 1965, 1964, 1963, 1962, 1960, 1957, 1955, 1950, 1946, 1945, 1942, 1940, 1936, 1935, 1931, 1930, 1926, 1925, 1922

FINDINGS

Address Researched	Address Not Identified in Research Source
2428 GOLF LINKS CIR	2017, 2014, 2010, 2006, 2005, 2001, 2000, 1996, 1995, 1992, 1991, 1986, 1985, 1982, 1980, 1978, 1975, 1974, 1970, 1968, 1966, 1965, 1964, 1963, 1962, 1960, 1957, 1955, 1950, 1946, 1945, 1942, 1940, 1936, 1935, 1931, 1930, 1926, 1925, 1922
2428 GOLF LINKS CIR	2020, 2014, 2010, 2006, 2005, 2001, 2000, 1996, 1995, 1992, 1991, 1986, 1985, 1982, 1980, 1978, 1975, 1974, 1970, 1968, 1966, 1965, 1964, 1963, 1962, 1960, 1957, 1955, 1950, 1946, 1945, 1942, 1940, 1936, 1935, 1931, 1930, 1926, 1925, 1922
2428 GOLF LINKS CIR	2020, 2017, 2010, 2006, 2005, 2001, 2000, 1996, 1995, 1992, 1991, 1986, 1985, 1982, 1980, 1978, 1975, 1974, 1970, 1968, 1966, 1965, 1964, 1963, 1962, 1960, 1957, 1955, 1950, 1946, 1945, 1942, 1940, 1936, 1935, 1931, 1930, 1926, 1925, 1922
2428 GOLF LINKS CIR	2020, 2017, 2014, 2006, 2005, 2001, 2000, 1996, 1995, 1992, 1991, 1986, 1985, 1982, 1980, 1978, 1975, 1974, 1970, 1968, 1966, 1965, 1964, 1963, 1962, 1960, 1957, 1955, 1950, 1946, 1945, 1942, 1940, 1936, 1935, 1931, 1930, 1926, 1925, 1922
2428 GOLF LINKS CIR	2020, 2017, 2014, 2010, 2006, 2001, 2000, 1996, 1995, 1992, 1991, 1986, 1985, 1982, 1980, 1978, 1975, 1974, 1970, 1968, 1966, 1965, 1964, 1963, 1962, 1960, 1957, 1955, 1950, 1946, 1945, 1942, 1940, 1936, 1935, 1931, 1930, 1926, 1925, 1922
2428 GOLF LINKS CIR	2020, 2017, 2014, 2010, 2006, 2005, 2000, 1996, 1995, 1992, 1991, 1986, 1985, 1982, 1980, 1978, 1975, 1974, 1970, 1968, 1966, 1965, 1964, 1963, 1962, 1960, 1957, 1955, 1950, 1946, 1945, 1942, 1940, 1936, 1935, 1931, 1930, 1926, 1925, 1922
2428 GOLF LINKS CIR	2020, 2017, 2014, 2010, 2006, 2005, 2001, 1996, 1995, 1992, 1991, 1986, 1985, 1982, 1980, 1978, 1975, 1974, 1970, 1968, 1966, 1965, 1964, 1963, 1962, 1960, 1957, 1955, 1950, 1946, 1945, 1942, 1940, 1936, 1935, 1931, 1930, 1926, 1925, 1922
2428 GOLF LINKS CIR	2020, 2017, 2014, 2010, 2006, 2005, 2001, 2000, 1996, 1992, 1991, 1986, 1985, 1982, 1980, 1978, 1975, 1974, 1970, 1968, 1966, 1965, 1964, 1963, 1962, 1960, 1957, 1955, 1950, 1946, 1945, 1942, 1940, 1936, 1935, 1931, 1930, 1926, 1925, 1922
2428 GOLF LINKS CIR	2020, 2017, 2014, 2010, 2006, 2005, 2001, 2000, 1995, 1992, 1991, 1986, 1985, 1982, 1980, 1978, 1975, 1974, 1970, 1968, 1966, 1965, 1964, 1963, 1962, 1960, 1957, 1955, 1950, 1946, 1945, 1942, 1940, 1936, 1935, 1931, 1930, 1926, 1925, 1922
2428 GOLF LINKS CIR	2020, 2017, 2014, 2010, 2006, 2005, 2001, 2000, 1996, 1995, 1992, 1991, 1985, 1982, 1980, 1978, 1975, 1974, 1970, 1968, 1966, 1965, 1964, 1963, 1962, 1960, 1957, 1955, 1950, 1946, 1945, 1942, 1940, 1936, 1935, 1931, 1930, 1926, 1925, 1922
2428 GOLF LINKS CIR	2020, 2017, 2014, 2010, 2006, 2005, 2001, 2000, 1996, 1995, 1992, 1991, 1986, 1982, 1980, 1978, 1975, 1974, 1970, 1968, 1966, 1965, 1964, 1963, 1962, 1960, 1957, 1955, 1950, 1946, 1945, 1942, 1940, 1936, 1935, 1931, 1930, 1926, 1925, 1922
2428 GOLF LINKS CIR	2020, 2017, 2014, 2010, 2006, 2005, 2001, 2000, 1996, 1995, 1992, 1986, 1985, 1982, 1980, 1978, 1975, 1974, 1970, 1968, 1966, 1965, 1964, 1963, 1962, 1960, 1957, 1955, 1950, 1946, 1945, 1942, 1940, 1936, 1935, 1931, 1930, 1926, 1925, 1922
2429 GOLF LINKS CIR	2020, 2017, 2014, 2010, 2006, 2005, 2001, 2000, 1996, 1992, 1991, 1986, 1985, 1982, 1980, 1978, 1975, 1974, 1970, 1968, 1966, 1965, 1964, 1963, 1962, 1960, 1957, 1955, 1950, 1946, 1945, 1942, 1940, 1936, 1935, 1931, 1930, 1926, 1925, 1922

FINDINGS

Address Researched	Address Not Identified in Research Source
2429 GOLF LINKS CIR	2020, 2017, 2014, 2010, 2006, 2005, 2001, 1996, 1995, 1992, 1991, 1986, 1985, 1982, 1980, 1978, 1975, 1974, 1970, 1968, 1966, 1965, 1964, 1963, 1962, 1960, 1957, 1955, 1950, 1946, 1945, 1942, 1940, 1936, 1935, 1931, 1930, 1926, 1925, 1922
2429 GOLF LINKS CIR	2020, 2017, 2014, 2010, 2006, 2005, 2000, 1996, 1995, 1992, 1991, 1986, 1985, 1982, 1980, 1978, 1975, 1974, 1970, 1968, 1966, 1965, 1964, 1963, 1962, 1960, 1957, 1955, 1950, 1946, 1945, 1942, 1940, 1936, 1935, 1931, 1930, 1926, 1925, 1922
2429 GOLF LINKS CIR	2020, 2017, 2014, 2010, 2006, 2001, 2000, 1996, 1995, 1992, 1991, 1986, 1985, 1982, 1980, 1978, 1975, 1974, 1970, 1968, 1966, 1965, 1964, 1963, 1962, 1960, 1957, 1955, 1950, 1946, 1945, 1942, 1940, 1936, 1935, 1931, 1930, 1926, 1925, 1922
2429 GOLF LINKS CIR	2020, 2017, 2010, 2006, 2005, 2001, 2000, 1996, 1995, 1992, 1991, 1986, 1985, 1982, 1980, 1978, 1975, 1974, 1970, 1968, 1966, 1965, 1964, 1963, 1962, 1960, 1957, 1955, 1950, 1946, 1945, 1942, 1940, 1936, 1935, 1931, 1930, 1926, 1925, 1922
2429 GOLF LINKS CIR	2020, 2014, 2010, 2006, 2005, 2001, 2000, 1996, 1995, 1992, 1991, 1986, 1985, 1982, 1980, 1978, 1975, 1974, 1970, 1968, 1966, 1965, 1964, 1963, 1962, 1960, 1957, 1955, 1950, 1946, 1945, 1942, 1940, 1936, 1935, 1931, 1930, 1926, 1925, 1922
2429 GOLF LINKS CIR	2017, 2014, 2010, 2006, 2005, 2001, 2000, 1996, 1995, 1992, 1991, 1986, 1985, 1982, 1980, 1978, 1975, 1974, 1970, 1968, 1966, 1965, 1964, 1963, 1962, 1960, 1957, 1955, 1950, 1946, 1945, 1942, 1940, 1936, 1935, 1931, 1930, 1926, 1925, 1922
2431 GOLF LINKS CIR	2017, 2014, 2010, 2006, 2005, 2001, 2000, 1996, 1995, 1992, 1991, 1986, 1985, 1982, 1980, 1978, 1975, 1974, 1970, 1968, 1966, 1965, 1964, 1963, 1962, 1960, 1957, 1955, 1950, 1946, 1945, 1942, 1940, 1936, 1935, 1931, 1930, 1926, 1925, 1922
2431 GOLF LINKS CIR	2020, 2014, 2010, 2006, 2005, 2001, 2000, 1996, 1995, 1992, 1991, 1986, 1985, 1982, 1980, 1978, 1975, 1974, 1970, 1968, 1966, 1965, 1964, 1963, 1962, 1960, 1957, 1955, 1950, 1946, 1945, 1942, 1940, 1936, 1935, 1931, 1930, 1926, 1925, 1922
2431 GOLF LINKS CIR	2020, 2017, 2010, 2006, 2005, 2001, 2000, 1996, 1995, 1992, 1991, 1986, 1985, 1982, 1980, 1978, 1975, 1974, 1970, 1968, 1966, 1965, 1964, 1963, 1962, 1960, 1957, 1955, 1950, 1946, 1945, 1942, 1940, 1936, 1935, 1931, 1930, 1926, 1925, 1922
2431 GOLF LINKS CIR	2020, 2017, 2014, 2010, 2006, 2005, 2000, 1996, 1995, 1992, 1991, 1986, 1985, 1982, 1980, 1978, 1975, 1974, 1970, 1968, 1966, 1965, 1964, 1963, 1962, 1960, 1957, 1955, 1950, 1946, 1945, 1942, 1940, 1936, 1935, 1931, 1930, 1926, 1925, 1922
2431 GOLF LINKS CIR	2020, 2017, 2014, 2006, 2005, 2001, 2000, 1996, 1995, 1992, 1991, 1986, 1985, 1982, 1980, 1978, 1975, 1974, 1970, 1968, 1966, 1965, 1964, 1963, 1962, 1960, 1957, 1955, 1950, 1946, 1945, 1942, 1940, 1936, 1935, 1931, 1930, 1926, 1925, 1922
2431 GOLF LINKS CIR	2020, 2017, 2014, 2010, 2006, 2005, 2001, 1996, 1995, 1992, 1991, 1986, 1985, 1982, 1980, 1978, 1975, 1974, 1970, 1968, 1966, 1965, 1964, 1963, 1962, 1960, 1957, 1955, 1950, 1946, 1945, 1942, 1940, 1936, 1935, 1931, 1930, 1926, 1925, 1922
2431 GOLF LINKS CIR	2020, 2017, 2014, 2010, 2006, 2005, 2001, 2000, 1996, 1992, 1991, 1986, 1985, 1982, 1980, 1978, 1975, 1974, 1970, 1968, 1966, 1965, 1964, 1963, 1962, 1960, 1957, 1955, 1950, 1946, 1945, 1942, 1940, 1936, 1935, 1931, 1930, 1926, 1925, 1922

FINDINGS

Address Researched	Address Not Identified in Research Source
2431 GOLF LINKS CIR	2020, 2017, 2014, 2010, 2006, 2005, 2001, 2000, 1996, 1995, 1991, 1986, 1985, 1982, 1980, 1978, 1975, 1974, 1970, 1968, 1966, 1965, 1964, 1963, 1962, 1960, 1957, 1955, 1950, 1946, 1945, 1942, 1940, 1936, 1935, 1931, 1930, 1926, 1925, 1922
2431 GOLF LINKS CIR	2020, 2017, 2014, 2010, 2006, 2005, 2001, 2000, 1996, 1995, 1992, 1986, 1985, 1982, 1980, 1978, 1975, 1974, 1970, 1968, 1966, 1965, 1964, 1963, 1962, 1960, 1957, 1955, 1950, 1946, 1945, 1942, 1940, 1936, 1935, 1931, 1930, 1926, 1925, 1922
2431 GOLF LINKS CIR	2020, 2017, 2014, 2010, 2006, 2005, 2001, 2000, 1996, 1995, 1992, 1991, 1986, 1982, 1980, 1978, 1975, 1974, 1970, 1968, 1966, 1965, 1964, 1963, 1962, 1960, 1957, 1955, 1950, 1946, 1945, 1942, 1940, 1936, 1935, 1931, 1930, 1926, 1925, 1922
2431 GOLF LINKS CIR	2020, 2017, 2014, 2010, 2006, 2005, 2001, 2000, 1996, 1995, 1992, 1991, 1985, 1982, 1980, 1978, 1975, 1974, 1970, 1968, 1966, 1965, 1964, 1963, 1962, 1960, 1957, 1955, 1950, 1946, 1945, 1942, 1940, 1936, 1935, 1931, 1930, 1926, 1925, 1922
2431 GOLF LINKS CIR	2020, 2017, 2014, 2010, 2006, 2005, 2001, 2000, 1996, 1995, 1992, 1991, 1986, 1985, 1982, 1978, 1975, 1974, 1970, 1968, 1966, 1965, 1964, 1963, 1962, 1960, 1957, 1955, 1950, 1946, 1945, 1942, 1940, 1936, 1935, 1931, 1930, 1926, 1925, 1922
2433 GOLF LINKS CIR	2020, 2017, 2014, 2010, 2006, 2005, 2001, 2000, 1996, 1995, 1992, 1991, 1985, 1982, 1980, 1978, 1975, 1974, 1970, 1968, 1966, 1965, 1964, 1963, 1962, 1960, 1957, 1955, 1950, 1946, 1945, 1942, 1940, 1936, 1935, 1931, 1930, 1926, 1925, 1922
2433 GOLF LINKS CIR	2020, 2017, 2014, 2010, 2006, 2005, 2001, 2000, 1996, 1995, 1992, 1991, 1986, 1982, 1980, 1978, 1975, 1974, 1970, 1968, 1966, 1965, 1964, 1963, 1962, 1960, 1957, 1955, 1950, 1946, 1945, 1942, 1940, 1936, 1935, 1931, 1930, 1926, 1925, 1922
2433 GOLF LINKS CIR	2020, 2017, 2014, 2010, 2006, 2005, 2001, 2000, 1996, 1995, 1992, 1986, 1985, 1982, 1980, 1978, 1975, 1974, 1970, 1968, 1966, 1965, 1964, 1963, 1962, 1960, 1957, 1955, 1950, 1946, 1945, 1942, 1940, 1936, 1935, 1931, 1930, 1926, 1925, 1922
2433 GOLF LINKS CIR	2020, 2017, 2014, 2010, 2006, 2005, 2001, 2000, 1996, 1995, 1991, 1986, 1985, 1982, 1980, 1978, 1975, 1974, 1970, 1968, 1966, 1965, 1964, 1963, 1962, 1960, 1957, 1955, 1950, 1946, 1945, 1942, 1940, 1936, 1935, 1931, 1930, 1926, 1925, 1922
2433 GOLF LINKS CIR	2020, 2017, 2014, 2010, 2006, 2005, 2001, 2000, 1996, 1992, 1991, 1986, 1985, 1982, 1980, 1978, 1975, 1974, 1970, 1968, 1966, 1965, 1964, 1963, 1962, 1960, 1957, 1955, 1950, 1946, 1945, 1942, 1940, 1936, 1935, 1931, 1930, 1926, 1925, 1922
2433 GOLF LINKS CIR	2020, 2017, 2014, 2010, 2006, 2005, 2001, 1996, 1995, 1992, 1991, 1986, 1985, 1982, 1980, 1978, 1975, 1974, 1970, 1968, 1966, 1965, 1964, 1963, 1962, 1960, 1957, 1955, 1950, 1946, 1945, 1942, 1940, 1936, 1935, 1931, 1930, 1926, 1925, 1922
2433 GOLF LINKS CIR	2020, 2017, 2014, 2006, 2005, 2001, 2000, 1996, 1995, 1992, 1991, 1986, 1985, 1982, 1980, 1978, 1975, 1974, 1970, 1968, 1966, 1965, 1964, 1963, 1962, 1960, 1957, 1955, 1950, 1946, 1945, 1942, 1940, 1936, 1935, 1931, 1930, 1926, 1925, 1922
2433 GOLF LINKS CIR	2020, 2017, 2014, 2010, 2006, 2005, 2000, 1996, 1995, 1992, 1991, 1986, 1985, 1982, 1980, 1978, 1975, 1974, 1970, 1968, 1966, 1965, 1964, 1963, 1962, 1960, 1957, 1955, 1950, 1946, 1945, 1942, 1940, 1936, 1935, 1931, 1930, 1926, 1925, 1922

FINDINGS

Address Researched	Address Not Identified in Research Source
2433 GOLF LINKS CIR	2020, 2017, 2014, 2010, 2006, 2001, 2000, 1996, 1995, 1992, 1991, 1986, 1985, 1982, 1980, 1978, 1975, 1974, 1970, 1968, 1966, 1965, 1964, 1963, 1962, 1960, 1957, 1955, 1950, 1946, 1945, 1942, 1940, 1936, 1935, 1931, 1930, 1926, 1925, 1922
2433 GOLF LINKS CIR	2020, 2014, 2010, 2006, 2005, 2001, 2000, 1996, 1995, 1992, 1991, 1986, 1985, 1982, 1980, 1978, 1975, 1974, 1970, 1968, 1966, 1965, 1964, 1963, 1962, 1960, 1957, 1955, 1950, 1946, 1945, 1942, 1940, 1936, 1935, 1931, 1930, 1926, 1925, 1922
2433 GOLF LINKS CIR	2017, 2014, 2010, 2006, 2005, 2001, 2000, 1996, 1995, 1992, 1991, 1986, 1985, 1982, 1980, 1978, 1975, 1974, 1970, 1968, 1966, 1965, 1964, 1963, 1962, 1960, 1957, 1955, 1950, 1946, 1945, 1942, 1940, 1936, 1935, 1931, 1930, 1926, 1925, 1922
2434 GOLF LINKS CIR	2020, 2017, 2014, 2010, 2006, 2005, 2001, 1996, 1995, 1992, 1991, 1986, 1985, 1982, 1980, 1978, 1975, 1974, 1970, 1968, 1966, 1965, 1964, 1963, 1962, 1960, 1957, 1955, 1950, 1946, 1945, 1942, 1940, 1936, 1935, 1931, 1930, 1926, 1925, 1922
2435 GOLF LINKS CIR	2020, 2017, 2014, 2010, 2006, 2005, 2001, 1996, 1995, 1992, 1991, 1986, 1985, 1982, 1980, 1978, 1975, 1974, 1970, 1968, 1966, 1965, 1964, 1963, 1962, 1960, 1957, 1955, 1950, 1946, 1945, 1942, 1940, 1936, 1935, 1931, 1930, 1926, 1925, 1922
2435 GOLF LINKS CIR	2020, 2017, 2014, 2010, 2006, 2005, 2001, 2000, 1996, 1992, 1991, 1986, 1985, 1982, 1980, 1978, 1975, 1974, 1970, 1968, 1966, 1965, 1964, 1963, 1962, 1960, 1957, 1955, 1950, 1946, 1945, 1942, 1940, 1936, 1935, 1931, 1930, 1926, 1925, 1922
2435 GOLF LINKS CIR	2017, 2014, 2010, 2006, 2005, 2001, 2000, 1996, 1995, 1992, 1991, 1986, 1985, 1982, 1980, 1978, 1975, 1974, 1970, 1968, 1966, 1965, 1964, 1963, 1962, 1960, 1957, 1955, 1950, 1946, 1945, 1942, 1940, 1936, 1935, 1931, 1930, 1926, 1925, 1922
2435 GOLF LINKS CIR	2020, 2014, 2010, 2006, 2005, 2001, 2000, 1996, 1995, 1992, 1991, 1986, 1985, 1982, 1980, 1978, 1975, 1974, 1970, 1968, 1966, 1965, 1964, 1963, 1962, 1960, 1957, 1955, 1950, 1946, 1945, 1942, 1940, 1936, 1935, 1931, 1930, 1926, 1925, 1922
2435 GOLF LINKS CIR	2020, 2017, 2010, 2006, 2005, 2001, 2000, 1996, 1995, 1992, 1991, 1986, 1985, 1982, 1980, 1978, 1975, 1974, 1970, 1968, 1966, 1965, 1964, 1963, 1962, 1960, 1957, 1955, 1950, 1946, 1945, 1942, 1940, 1936, 1935, 1931, 1930, 1926, 1925, 1922
2435 GOLF LINKS CIR	2020, 2017, 2014, 2010, 2006, 2001, 2000, 1996, 1995, 1992, 1991, 1986, 1985, 1982, 1980, 1978, 1975, 1974, 1970, 1968, 1966, 1965, 1964, 1963, 1962, 1960, 1957, 1955, 1950, 1946, 1945, 1942, 1940, 1936, 1935, 1931, 1930, 1926, 1925, 1922
2435 GOLF LINKS CIR	2020, 2017, 2014, 2010, 2006, 2005, 2000, 1996, 1995, 1992, 1991, 1986, 1985, 1982, 1980, 1978, 1975, 1974, 1970, 1968, 1966, 1965, 1964, 1963, 1962, 1960, 1957, 1955, 1950, 1946, 1945, 1942, 1940, 1936, 1935, 1931, 1930, 1926, 1925, 1922
2435 GOLF LINKS CIR	2020, 2017, 2014, 2006, 2005, 2001, 2000, 1996, 1995, 1992, 1991, 1986, 1985, 1982, 1980, 1978, 1975, 1974, 1970, 1968, 1966, 1965, 1964, 1963, 1962, 1960, 1957, 1955, 1950, 1946, 1945, 1942, 1940, 1936, 1935, 1931, 1930, 1926, 1925, 1922
2437 GOLF LINKS CIR	2020, 2017, 2014, 2006, 2005, 2001, 2000, 1996, 1995, 1992, 1991, 1986, 1985, 1982, 1980, 1978, 1975, 1974, 1970, 1968, 1966, 1965, 1964, 1963, 1962, 1960, 1957, 1955, 1950, 1946, 1945, 1942, 1940, 1936, 1935, 1931, 1930, 1926, 1925, 1922

FINDINGS

Address Researched	Address Not Identified in Research Source
2437 GOLF LINKS CIR	2020, 2017, 2014, 2010, 2006, 2005, 2000, 1996, 1995, 1992, 1991, 1986, 1985, 1982, 1980, 1978, 1975, 1974, 1970, 1968, 1966, 1965, 1964, 1963, 1962, 1960, 1957, 1955, 1950, 1946, 1945, 1942, 1940, 1936, 1935, 1931, 1930, 1926, 1925, 1922
2437 GOLF LINKS CIR	2020, 2017, 2010, 2006, 2005, 2001, 2000, 1996, 1995, 1992, 1991, 1986, 1985, 1982, 1980, 1978, 1975, 1974, 1970, 1968, 1966, 1965, 1964, 1963, 1962, 1960, 1957, 1955, 1950, 1946, 1945, 1942, 1940, 1936, 1935, 1931, 1930, 1926, 1925, 1922
2437 GOLF LINKS CIR	2020, 2014, 2010, 2006, 2005, 2001, 2000, 1996, 1995, 1992, 1991, 1986, 1985, 1982, 1980, 1978, 1975, 1974, 1970, 1968, 1966, 1965, 1964, 1963, 1962, 1960, 1957, 1955, 1950, 1946, 1945, 1942, 1940, 1936, 1935, 1931, 1930, 1926, 1925, 1922
2437 GOLF LINKS CIR	2017, 2014, 2010, 2006, 2005, 2001, 2000, 1996, 1995, 1992, 1991, 1986, 1985, 1982, 1980, 1978, 1975, 1974, 1970, 1968, 1966, 1965, 1964, 1963, 1962, 1960, 1957, 1955, 1950, 1946, 1945, 1942, 1940, 1936, 1935, 1931, 1930, 1926, 1925, 1922
2437 GOLF LINKS CIR	2020, 2017, 2014, 2010, 2006, 2005, 2001, 2000, 1996, 1992, 1991, 1986, 1985, 1982, 1980, 1978, 1975, 1974, 1970, 1968, 1966, 1965, 1964, 1963, 1962, 1960, 1957, 1955, 1950, 1946, 1945, 1942, 1940, 1936, 1935, 1931, 1930, 1926, 1925, 1922
2437 GOLF LINKS CIR	2020, 2017, 2014, 2010, 2006, 2005, 2001, 2000, 1996, 1995, 1991, 1986, 1985, 1982, 1980, 1978, 1975, 1974, 1970, 1968, 1966, 1965, 1964, 1963, 1962, 1960, 1957, 1955, 1950, 1946, 1945, 1942, 1940, 1936, 1935, 1931, 1930, 1926, 1925, 1922
2437 GOLF LINKS CIR	2020, 2017, 2014, 2010, 2006, 2005, 2001, 1996, 1995, 1992, 1991, 1986, 1985, 1982, 1980, 1978, 1975, 1974, 1970, 1968, 1966, 1965, 1964, 1963, 1962, 1960, 1957, 1955, 1950, 1946, 1945, 1942, 1940, 1936, 1935, 1931, 1930, 1926, 1925, 1922
2437 GOLF LINKS CIR	2020, 2017, 2014, 2010, 2006, 2005, 2001, 2000, 1996, 1995, 1992, 1986, 1985, 1982, 1980, 1978, 1975, 1974, 1970, 1968, 1966, 1965, 1964, 1963, 1962, 1960, 1957, 1955, 1950, 1946, 1945, 1942, 1940, 1936, 1935, 1931, 1930, 1926, 1925, 1922
2437 GOLF LINKS CIR	2020, 2017, 2014, 2010, 2006, 2005, 2001, 2000, 1996, 1995, 1992, 1991, 1986, 1982, 1980, 1978, 1975, 1974, 1970, 1968, 1966, 1965, 1964, 1963, 1962, 1960, 1957, 1955, 1950, 1946, 1945, 1942, 1940, 1936, 1935, 1931, 1930, 1926, 1925, 1922
2437 GOLF LINKS CIR	2020, 2017, 2014, 2010, 2006, 2005, 2001, 2000, 1996, 1995, 1992, 1991, 1985, 1982, 1980, 1978, 1975, 1974, 1970, 1968, 1966, 1965, 1964, 1963, 1962, 1960, 1957, 1955, 1950, 1946, 1945, 1942, 1940, 1936, 1935, 1931, 1930, 1926, 1925, 1922
2437 GOLF LINKS CIR	2020, 2017, 2014, 2010, 2006, 2005, 2001, 2000, 1996, 1995, 1992, 1991, 1986, 1985, 1982, 1978, 1975, 1974, 1970, 1968, 1966, 1965, 1964, 1963, 1962, 1960, 1957, 1955, 1950, 1946, 1945, 1942, 1940, 1936, 1935, 1931, 1930, 1926, 1925, 1922
2439 GOLF LINKS CIR	2020, 2017, 2014, 2010, 2006, 2005, 2001, 2000, 1996, 1995, 1992, 1991, 1986, 1985, 1982, 1978, 1975, 1974, 1970, 1968, 1966, 1965, 1964, 1963, 1962, 1960, 1957, 1955, 1950, 1946, 1945, 1942, 1940, 1936, 1935, 1931, 1930, 1926, 1925, 1922
2439 GOLF LINKS CIR	2020, 2017, 2014, 2010, 2006, 2005, 2001, 2000, 1996, 1995, 1992, 1991, 1985, 1982, 1980, 1978, 1975, 1974, 1970, 1968, 1966, 1965, 1964, 1963, 1962, 1960, 1957, 1955, 1950, 1946, 1945, 1942, 1940, 1936, 1935, 1931, 1930, 1926, 1925, 1922

FINDINGS

Address Researched	Address Not Identified in Research Source
2439 GOLF LINKS CIR	2020, 2017, 2014, 2010, 2006, 2005, 2001, 2000, 1996, 1995, 1992, 1991, 1986, 1982, 1980, 1978, 1975, 1974, 1970, 1968, 1966, 1965, 1964, 1963, 1962, 1960, 1957, 1955, 1950, 1946, 1945, 1942, 1940, 1936, 1935, 1931, 1930, 1926, 1925, 1922
2439 GOLF LINKS CIR	2020, 2017, 2014, 2010, 2006, 2005, 2001, 2000, 1996, 1995, 1992, 1986, 1985, 1982, 1980, 1978, 1975, 1974, 1970, 1968, 1966, 1965, 1964, 1963, 1962, 1960, 1957, 1955, 1950, 1946, 1945, 1942, 1940, 1936, 1935, 1931, 1930, 1926, 1925, 1922
2439 GOLF LINKS CIR	2020, 2017, 2014, 2010, 2006, 2005, 2001, 1996, 1995, 1992, 1991, 1986, 1985, 1982, 1980, 1978, 1975, 1974, 1970, 1968, 1966, 1965, 1964, 1963, 1962, 1960, 1957, 1955, 1950, 1946, 1945, 1942, 1940, 1936, 1935, 1931, 1930, 1926, 1925, 1922
2439 GOLF LINKS CIR	2020, 2017, 2014, 2010, 2006, 2005, 2001, 2000, 1996, 1995, 1991, 1986, 1985, 1982, 1980, 1978, 1975, 1974, 1970, 1968, 1966, 1965, 1964, 1963, 1962, 1960, 1957, 1955, 1950, 1946, 1945, 1942, 1940, 1936, 1935, 1931, 1930, 1926, 1925, 1922
2439 GOLF LINKS CIR	2020, 2017, 2014, 2010, 2006, 2005, 2001, 2000, 1996, 1992, 1991, 1986, 1985, 1982, 1980, 1978, 1975, 1974, 1970, 1968, 1966, 1965, 1964, 1963, 1962, 1960, 1957, 1955, 1950, 1946, 1945, 1942, 1940, 1936, 1935, 1931, 1930, 1926, 1925, 1922
2439 GOLF LINKS CIR	2020, 2014, 2010, 2006, 2005, 2001, 2000, 1996, 1995, 1992, 1991, 1986, 1985, 1982, 1980, 1978, 1975, 1974, 1970, 1968, 1966, 1965, 1964, 1963, 1962, 1960, 1957, 1955, 1950, 1946, 1945, 1942, 1940, 1936, 1935, 1931, 1930, 1926, 1925, 1922
2439 GOLF LINKS CIR	2020, 2017, 2010, 2006, 2005, 2001, 2000, 1996, 1995, 1992, 1991, 1986, 1985, 1982, 1980, 1978, 1975, 1974, 1970, 1968, 1966, 1965, 1964, 1963, 1962, 1960, 1957, 1955, 1950, 1946, 1945, 1942, 1940, 1936, 1935, 1931, 1930, 1926, 1925, 1922
2439 GOLF LINKS CIR	2020, 2017, 2014, 2010, 2006, 2005, 2000, 1996, 1995, 1992, 1991, 1986, 1985, 1982, 1980, 1978, 1975, 1974, 1970, 1968, 1966, 1965, 1964, 1963, 1962, 1960, 1957, 1955, 1950, 1946, 1945, 1942, 1940, 1936, 1935, 1931, 1930, 1926, 1925, 1922
2439 GOLF LINKS CIR	2020, 2017, 2014, 2006, 2005, 2001, 2000, 1996, 1995, 1992, 1991, 1986, 1985, 1982, 1980, 1978, 1975, 1974, 1970, 1968, 1966, 1965, 1964, 1963, 1962, 1960, 1957, 1955, 1950, 1946, 1945, 1942, 1940, 1936, 1935, 1931, 1930, 1926, 1925, 1922
2440 GLENDENNING AVE	2020, 2017, 2014, 2006, 2005, 2001, 2000, 1996, 1995, 1992, 1991, 1986, 1985, 1982, 1980, 1978, 1975, 1974, 1970, 1968, 1966, 1965, 1964, 1963, 1962, 1960, 1957, 1955, 1950, 1946, 1945, 1942, 1940, 1936, 1935, 1931, 1930, 1926, 1925, 1922
2440 GLENDENNING AVE	2020, 2017, 2014, 2010, 2006, 2001, 2000, 1996, 1995, 1992, 1991, 1986, 1985, 1982, 1980, 1978, 1975, 1974, 1970, 1968, 1966, 1965, 1964, 1963, 1962, 1960, 1957, 1955, 1950, 1946, 1945, 1942, 1940, 1936, 1935, 1931, 1930, 1926, 1925, 1922
2440 GLENDENNING AVE	2020, 2017, 2010, 2006, 2005, 2001, 2000, 1996, 1995, 1992, 1991, 1986, 1985, 1982, 1980, 1978, 1975, 1974, 1970, 1968, 1966, 1965, 1964, 1963, 1962, 1960, 1957, 1955, 1950, 1946, 1945, 1942, 1940, 1936, 1935, 1931, 1930, 1926, 1925, 1922
2440 GLENDENNING AVE	2020, 2014, 2010, 2006, 2005, 2001, 2000, 1996, 1995, 1992, 1991, 1986, 1985, 1982, 1980, 1978, 1975, 1974, 1970, 1968, 1966, 1965, 1964, 1963, 1962, 1960, 1957, 1955, 1950, 1946, 1945, 1942, 1940, 1936, 1935, 1931, 1930, 1926, 1925, 1922

FINDINGS

Address Researched	Address Not Identified in Research Source
2440 GLENDENNING AVE	2020, 2017, 2014, 2010, 2006, 2005, 2001, 2000, 1996, 1995, 1991, 1986, 1985, 1982, 1980, 1978, 1975, 1974, 1970, 1968, 1966, 1965, 1964, 1963, 1962, 1960, 1957, 1955, 1950, 1946, 1945, 1942, 1940, 1936, 1935, 1931, 1930, 1926, 1925, 1922
2440 GLENDENNING AVE	2020, 2017, 2014, 2010, 2006, 2005, 2001, 2000, 1995, 1992, 1991, 1986, 1985, 1982, 1980, 1978, 1975, 1974, 1970, 1968, 1966, 1965, 1964, 1963, 1962, 1960, 1957, 1955, 1950, 1946, 1945, 1942, 1940, 1936, 1935, 1931, 1930, 1926, 1925, 1922
2440 GLENDENNING AVE	2020, 2017, 2014, 2010, 2006, 2005, 2001, 2000, 1996, 1992, 1991, 1986, 1985, 1982, 1980, 1978, 1975, 1974, 1970, 1968, 1966, 1965, 1964, 1963, 1962, 1960, 1957, 1955, 1950, 1946, 1945, 1942, 1940, 1936, 1935, 1931, 1930, 1926, 1925, 1922
2440 GLENDENNING AVE	2020, 2017, 2014, 2010, 2006, 2005, 2000, 1996, 1995, 1992, 1991, 1986, 1985, 1982, 1980, 1978, 1975, 1974, 1970, 1968, 1966, 1965, 1964, 1963, 1962, 1960, 1957, 1955, 1950, 1946, 1945, 1942, 1940, 1936, 1935, 1931, 1930, 1926, 1925, 1922
2440 GLENDENNING AVE	2020, 2017, 2014, 2010, 2006, 2005, 2001, 1996, 1995, 1992, 1991, 1986, 1985, 1982, 1980, 1978, 1975, 1974, 1970, 1968, 1966, 1965, 1964, 1963, 1962, 1960, 1957, 1955, 1950, 1946, 1945, 1942, 1940, 1936, 1935, 1931, 1930, 1926, 1925, 1922
2440 GLENDENNING AVE	2020, 2017, 2014, 2010, 2006, 2005, 2001, 2000, 1996, 1995, 1992, 1986, 1985, 1982, 1980, 1978, 1975, 1974, 1970, 1968, 1966, 1965, 1964, 1963, 1962, 1960, 1957, 1955, 1950, 1946, 1945, 1942, 1940, 1936, 1935, 1931, 1930, 1926, 1925, 1922
2440 GLENDENNING AVE	2020, 2017, 2014, 2010, 2006, 2005, 2001, 2000, 1996, 1995, 1992, 1991, 1986, 1982, 1980, 1978, 1975, 1974, 1970, 1968, 1966, 1965, 1964, 1963, 1962, 1960, 1957, 1955, 1950, 1946, 1945, 1942, 1940, 1936, 1935, 1931, 1930, 1926, 1925, 1922
2440 GLENDENNING AVE	2020, 2017, 2014, 2010, 2006, 2005, 2001, 2000, 1996, 1995, 1992, 1991, 1986, 1985, 1982, 1980, 1978, 1975, 1974, 1970, 1968, 1966, 1965, 1964, 1963, 1962, 1957, 1955, 1950, 1946, 1945, 1942, 1940, 1936, 1935, 1931, 1930, 1926, 1925, 1922
2440 GLENDENNING AVE	2020, 2017, 2014, 2010, 2006, 2005, 2001, 2000, 1996, 1995, 1992, 1991, 1986, 1985, 1982, 1980, 1978, 1975, 1974, 1968, 1966, 1965, 1964, 1963, 1962, 1960, 1957, 1955, 1950, 1946, 1945, 1942, 1940, 1936, 1935, 1931, 1930, 1926, 1925, 1922
2440 GLENDENNING AVE	2020, 2017, 2014, 2010, 2006, 2005, 2001, 2000, 1996, 1995, 1992, 1991, 1986, 1985, 1982, 1980, 1978, 1975, 1974, 1970, 1968, 1966, 1965, 1964, 1962, 1960, 1957, 1955, 1950, 1946, 1945, 1942, 1940, 1936, 1935, 1931, 1930, 1926, 1925, 1922
2483 GLENDENNING AVE	2020, 2017, 2014, 2010, 2006, 2005, 2001, 1996, 1995, 1992, 1991, 1986, 1985, 1982, 1980, 1978, 1975, 1974, 1970, 1968, 1966, 1965, 1964, 1963, 1962, 1960, 1957, 1955, 1950, 1946, 1945, 1942, 1940, 1936, 1935, 1931, 1930, 1926, 1925, 1922
2483 GLENDENNING AVE	2020, 2017, 2014, 2010, 2006, 2005, 2001, 2000, 1995, 1992, 1991, 1986, 1985, 1982, 1980, 1978, 1975, 1974, 1970, 1968, 1966, 1965, 1964, 1963, 1962, 1960, 1957, 1955, 1950, 1946, 1945, 1942, 1940, 1936, 1935, 1931, 1930, 1926, 1925, 1922
2483 GLENDENNING AVE	2020, 2017, 2014, 2010, 2006, 2005, 2001, 2000, 1996, 1992, 1991, 1986, 1985, 1982, 1980, 1978, 1975, 1974, 1970, 1968, 1966, 1965, 1964, 1963, 1962, 1960, 1957, 1955, 1950, 1946, 1945, 1942, 1940, 1936, 1935, 1931, 1930, 1926, 1925, 1922

FINDINGS

Address Researched	Address Not Identified in Research Source
2483 GLENDENNING AVE	2020, 2017, 2014, 2010, 2006, 2005, 2001, 2000, 1996, 1995, 1992, 1991, 1986, 1982, 1980, 1978, 1975, 1974, 1970, 1968, 1966, 1965, 1964, 1963, 1962, 1960, 1957, 1955, 1950, 1946, 1945, 1942, 1940, 1936, 1935, 1931, 1930, 1926, 1925, 1922
2483 GLENDENNING AVE	2020, 2017, 2014, 2010, 2006, 2005, 2001, 2000, 1996, 1995, 1992, 1991, 1985, 1982, 1980, 1978, 1975, 1974, 1970, 1968, 1966, 1965, 1964, 1963, 1962, 1960, 1957, 1955, 1950, 1946, 1945, 1942, 1940, 1936, 1935, 1931, 1930, 1926, 1925, 1922
2483 GLENDENNING AVE	2020, 2017, 2014, 2010, 2006, 2005, 2001, 2000, 1996, 1995, 1992, 1991, 1986, 1985, 1982, 1978, 1975, 1974, 1970, 1968, 1966, 1965, 1964, 1963, 1962, 1960, 1957, 1955, 1950, 1946, 1945, 1942, 1940, 1936, 1935, 1931, 1930, 1926, 1925, 1922
2484 GLENDENNING AVE	2020, 2017, 2014, 2010, 2006, 2005, 2001, 2000, 1996, 1995, 1992, 1986, 1985, 1982, 1980, 1978, 1975, 1974, 1970, 1968, 1966, 1965, 1964, 1963, 1962, 1960, 1957, 1955, 1950, 1946, 1945, 1942, 1940, 1936, 1935, 1931, 1930, 1926, 1925, 1922
2484 GLENDENNING AVE	2020, 2017, 2014, 2010, 2006, 2005, 2001, 2000, 1996, 1992, 1991, 1986, 1985, 1982, 1980, 1978, 1975, 1974, 1970, 1968, 1966, 1965, 1964, 1963, 1962, 1960, 1957, 1955, 1950, 1946, 1945, 1942, 1940, 1936, 1935, 1931, 1930, 1926, 1925, 1922
2484 GLENDENNING AVE	2020, 2017, 2014, 2010, 2006, 2005, 2000, 1996, 1995, 1992, 1991, 1986, 1985, 1982, 1980, 1978, 1975, 1974, 1970, 1968, 1966, 1965, 1964, 1963, 1962, 1960, 1957, 1955, 1950, 1946, 1945, 1942, 1940, 1936, 1935, 1931, 1930, 1926, 1925, 1922
2484 GLENDENNING AVE	2020, 2017, 2010, 2006, 2005, 2001, 2000, 1996, 1995, 1992, 1991, 1986, 1985, 1982, 1980, 1978, 1975, 1974, 1970, 1968, 1966, 1965, 1964, 1963, 1962, 1960, 1957, 1955, 1950, 1946, 1945, 1942, 1940, 1936, 1935, 1931, 1930, 1926, 1925, 1922
2484 GLENDENNING AVE	2020, 2014, 2010, 2006, 2005, 2001, 2000, 1996, 1995, 1992, 1991, 1986, 1985, 1982, 1980, 1978, 1975, 1974, 1970, 1968, 1966, 1965, 1964, 1963, 1962, 1960, 1957, 1955, 1950, 1946, 1945, 1942, 1940, 1936, 1935, 1931, 1930, 1926, 1925, 1922
2484 GLENDENNING AVE	2017, 2014, 2010, 2006, 2005, 2001, 2000, 1996, 1995, 1992, 1991, 1986, 1985, 1982, 1980, 1978, 1975, 1974, 1970, 1968, 1966, 1965, 1964, 1963, 1962, 1960, 1957, 1955, 1950, 1946, 1945, 1942, 1940, 1936, 1935, 1931, 1930, 1926, 1925, 1922
2484 GLENDENNING AVE	2020, 2017, 2014, 2006, 2005, 2001, 2000, 1996, 1995, 1992, 1991, 1986, 1985, 1982, 1980, 1978, 1975, 1974, 1970, 1968, 1966, 1965, 1964, 1963, 1962, 1960, 1957, 1955, 1950, 1946, 1945, 1942, 1940, 1936, 1935, 1931, 1930, 1926, 1925, 1922
2484 GLENDENNING AVE	2020, 2017, 2014, 2010, 2006, 2001, 2000, 1996, 1995, 1992, 1991, 1986, 1985, 1982, 1980, 1978, 1975, 1974, 1970, 1968, 1966, 1965, 1964, 1963, 1962, 1960, 1957, 1955, 1950, 1946, 1945, 1942, 1940, 1936, 1935, 1931, 1930, 1926, 1925, 1922
2484 GLENDENNING AVE	2020, 2017, 2014, 2010, 2006, 2005, 2001, 2000, 1996, 1995, 1992, 1991, 1986, 1985, 1982, 1980, 1978, 1975, 1970, 1968, 1966, 1965, 1964, 1963, 1962, 1960, 1957, 1955, 1950, 1946, 1945, 1942, 1940, 1936, 1935, 1931, 1930, 1926, 1925, 1922
2484 GLENDENNING AVE	2020, 2017, 2014, 2010, 2006, 2005, 2001, 2000, 1996, 1995, 1992, 1991, 1986, 1985, 1982, 1980, 1978, 1975, 1974, 1970, 1968, 1966, 1965, 1964, 1962, 1960, 1957, 1955, 1950, 1946, 1945, 1942, 1940, 1936, 1935, 1931, 1930, 1926, 1925, 1922

FINDINGS

Address Researched	Address Not Identified in Research Source
2484 GLENDENNING AVE	2020, 2017, 2014, 2010, 2006, 2005, 2001, 2000, 1996, 1995, 1992, 1991, 1986, 1985, 1982, 1980, 1978, 1975, 1974, 1968, 1966, 1965, 1964, 1963, 1962, 1960, 1957, 1955, 1950, 1946, 1945, 1942, 1940, 1936, 1935, 1931, 1930, 1926, 1925, 1922
2484 GLENDENNING AVE	2020, 2017, 2014, 2010, 2006, 2005, 2001, 2000, 1996, 1995, 1992, 1991, 1986, 1985, 1982, 1980, 1978, 1975, 1974, 1970, 1968, 1966, 1965, 1964, 1963, 1962, 1957, 1955, 1950, 1946, 1945, 1942, 1940, 1936, 1935, 1931, 1930, 1926, 1925, 1922
2487 GLENDENNING AVE	2020, 2017, 2014, 2010, 2006, 2005, 2001, 2000, 1996, 1995, 1992, 1991, 1986, 1985, 1982, 1980, 1978, 1975, 1974, 1970, 1968, 1966, 1965, 1964, 1963, 1962, 1957, 1955, 1950, 1946, 1945, 1942, 1940, 1936, 1935, 1931, 1930, 1926, 1925, 1922
2487 GLENDENNING AVE	2020, 2017, 2014, 2010, 2006, 2005, 2001, 2000, 1996, 1995, 1992, 1991, 1986, 1985, 1982, 1980, 1978, 1975, 1974, 1968, 1966, 1965, 1964, 1963, 1962, 1960, 1957, 1955, 1950, 1946, 1945, 1942, 1940, 1936, 1935, 1931, 1930, 1926, 1925, 1922
2487 GLENDENNING AVE	2020, 2017, 2014, 2010, 2006, 2005, 2001, 2000, 1996, 1995, 1992, 1991, 1986, 1985, 1982, 1980, 1978, 1975, 1974, 1970, 1968, 1966, 1965, 1964, 1962, 1960, 1957, 1955, 1950, 1946, 1945, 1942, 1940, 1936, 1935, 1931, 1930, 1926, 1925, 1922
2487 GLENDENNING AVE	2020, 2017, 2014, 2010, 2006, 2005, 2001, 2000, 1996, 1995, 1992, 1991, 1986, 1985, 1982, 1980, 1978, 1975, 1970, 1968, 1966, 1965, 1964, 1963, 1962, 1960, 1957, 1955, 1950, 1946, 1945, 1942, 1940, 1936, 1935, 1931, 1930, 1926, 1925, 1922
2487 GLENDENNING AVE	2020, 2017, 2014, 2010, 2006, 2005, 2001, 2000, 1996, 1995, 1992, 1991, 1986, 1985, 1982, 1980, 1978, 1974, 1970, 1968, 1966, 1965, 1964, 1963, 1962, 1960, 1957, 1955, 1950, 1946, 1945, 1942, 1940, 1936, 1935, 1931, 1930, 1926, 1925, 1922
2487 GLENDENNING AVE	2020, 2017, 2014, 2010, 2006, 2001, 2000, 1996, 1995, 1992, 1991, 1986, 1985, 1982, 1980, 1978, 1975, 1974, 1970, 1968, 1966, 1965, 1964, 1963, 1962, 1960, 1957, 1955, 1950, 1946, 1945, 1942, 1940, 1936, 1935, 1931, 1930, 1926, 1925, 1922
2487 GLENDENNING AVE	2020, 2017, 2014, 2006, 2005, 2001, 2000, 1996, 1995, 1992, 1991, 1986, 1985, 1982, 1980, 1978, 1975, 1974, 1970, 1968, 1966, 1965, 1964, 1963, 1962, 1960, 1957, 1955, 1950, 1946, 1945, 1942, 1940, 1936, 1935, 1931, 1930, 1926, 1925, 1922
2487 GLENDENNING AVE	2017, 2014, 2010, 2006, 2005, 2001, 2000, 1996, 1995, 1992, 1991, 1986, 1985, 1982, 1980, 1978, 1975, 1974, 1970, 1968, 1966, 1965, 1964, 1963, 1962, 1960, 1957, 1955, 1950, 1946, 1945, 1942, 1940, 1936, 1935, 1931, 1930, 1926, 1925, 1922
2487 GLENDENNING AVE	2020, 2014, 2010, 2006, 2005, 2001, 2000, 1996, 1995, 1992, 1991, 1986, 1985, 1982, 1980, 1978, 1975, 1974, 1970, 1968, 1966, 1965, 1964, 1963, 1962, 1960, 1957, 1955, 1950, 1946, 1945, 1942, 1940, 1936, 1935, 1931, 1930, 1926, 1925, 1922
2487 GLENDENNING AVE	2020, 2017, 2010, 2006, 2005, 2001, 2000, 1996, 1995, 1992, 1991, 1986, 1985, 1982, 1980, 1978, 1975, 1974, 1970, 1968, 1966, 1965, 1964, 1963, 1962, 1960, 1957, 1955, 1950, 1946, 1945, 1942, 1940, 1936, 1935, 1931, 1930, 1926, 1925, 1922
2487 GLENDENNING AVE	2020, 2017, 2014, 2010, 2006, 2005, 2000, 1996, 1995, 1992, 1991, 1986, 1985, 1982, 1980, 1978, 1975, 1974, 1970, 1968, 1966, 1965, 1964, 1963, 1962, 1960, 1957, 1955, 1950, 1946, 1945, 1942, 1940, 1936, 1935, 1931, 1930, 1926, 1925, 1922

FINDINGS

Address Researched	Address Not Identified in Research Source
2487 GLENDENNING AVE	2020, 2017, 2014, 2010, 2006, 2005, 2001, 2000, 1996, 1995, 1992, 1991, 1986, 1985, 1982, 1978, 1975, 1974, 1970, 1968, 1966, 1965, 1964, 1963, 1962, 1960, 1957, 1955, 1950, 1946, 1945, 1942, 1940, 1936, 1935, 1931, 1930, 1926, 1925, 1922
2487 GLENDENNING AVE	2020, 2017, 2014, 2010, 2006, 2005, 2001, 2000, 1996, 1995, 1992, 1991, 1985, 1982, 1980, 1978, 1975, 1974, 1970, 1968, 1966, 1965, 1964, 1963, 1962, 1960, 1957, 1955, 1950, 1946, 1945, 1942, 1940, 1936, 1935, 1931, 1930, 1926, 1925, 1922
2487 GLENDENNING AVE	2020, 2017, 2014, 2010, 2006, 2005, 2001, 2000, 1996, 1995, 1992, 1991, 1986, 1982, 1980, 1978, 1975, 1974, 1970, 1968, 1966, 1965, 1964, 1963, 1962, 1960, 1957, 1955, 1950, 1946, 1945, 1942, 1940, 1936, 1935, 1931, 1930, 1926, 1925, 1922
2487 GLNDNNING AVE	2020, 2017, 2014, 2010, 2006, 2005, 2001, 2000, 1996, 1995, 1992, 1991, 1986, 1985, 1982, 1980, 1978, 1975, 1974, 1970, 1968, 1966, 1965, 1964, 1963, 1962, 1960, 1955, 1950, 1946, 1945, 1942, 1940, 1936, 1935, 1931, 1930, 1926, 1925, 1922
2494 GOLF LINKS CIR	2020, 2017, 2014, 2010, 2006, 2005, 2001, 2000, 1996, 1995, 1992, 1991, 1986, 1985, 1982, 1978, 1975, 1974, 1970, 1968, 1966, 1965, 1964, 1963, 1962, 1960, 1957, 1955, 1950, 1946, 1945, 1942, 1940, 1936, 1935, 1931, 1930, 1926, 1925, 1922
2494 GOLF LINKS CIR	2020, 2017, 2014, 2010, 2006, 2005, 2001, 2000, 1996, 1995, 1992, 1986, 1985, 1982, 1980, 1978, 1975, 1974, 1970, 1968, 1966, 1965, 1964, 1963, 1962, 1960, 1957, 1955, 1950, 1946, 1945, 1942, 1940, 1936, 1935, 1931, 1930, 1926, 1925, 1922
2494 GOLF LINKS CIR	2020, 2017, 2014, 2010, 2006, 2005, 2001, 2000, 1996, 1995, 1992, 1991, 1985, 1982, 1980, 1978, 1975, 1974, 1970, 1968, 1966, 1965, 1964, 1963, 1962, 1960, 1957, 1955, 1950, 1946, 1945, 1942, 1940, 1936, 1935, 1931, 1930, 1926, 1925, 1922
2494 GOLF LINKS CIR	2020, 2017, 2014, 2010, 2006, 2005, 2001, 1996, 1995, 1992, 1991, 1986, 1985, 1982, 1980, 1978, 1975, 1974, 1970, 1968, 1966, 1965, 1964, 1963, 1962, 1960, 1957, 1955, 1950, 1946, 1945, 1942, 1940, 1936, 1935, 1931, 1930, 1926, 1925, 1922
2494 GOLF LINKS CIR	2020, 2017, 2014, 2010, 2006, 2005, 2001, 2000, 1996, 1995, 1991, 1986, 1985, 1982, 1980, 1978, 1975, 1974, 1970, 1968, 1966, 1965, 1964, 1963, 1962, 1960, 1957, 1955, 1950, 1946, 1945, 1942, 1940, 1936, 1935, 1931, 1930, 1926, 1925, 1922
2494 GOLF LINKS CIR	2020, 2017, 2010, 2006, 2005, 2001, 2000, 1996, 1995, 1992, 1991, 1986, 1985, 1982, 1980, 1978, 1975, 1974, 1970, 1968, 1966, 1965, 1964, 1963, 1962, 1960, 1957, 1955, 1950, 1946, 1945, 1942, 1940, 1936, 1935, 1931, 1930, 1926, 1925, 1922
2494 GOLF LINKS CIR	2017, 2014, 2010, 2006, 2005, 2001, 2000, 1996, 1995, 1992, 1991, 1986, 1985, 1982, 1980, 1978, 1975, 1974, 1970, 1968, 1966, 1965, 1964, 1963, 1962, 1960, 1957, 1955, 1950, 1946, 1945, 1942, 1940, 1936, 1935, 1931, 1930, 1926, 1925, 1922
2494 GOLF LINKS CIR	2020, 2014, 2010, 2006, 2005, 2001, 2000, 1996, 1995, 1992, 1991, 1986, 1985, 1982, 1980, 1978, 1975, 1974, 1970, 1968, 1966, 1965, 1964, 1963, 1962, 1960, 1957, 1955, 1950, 1946, 1945, 1942, 1940, 1936, 1935, 1931, 1930, 1926, 1925, 1922
2494 GOLF LINKS CIR	2020, 2017, 2014, 2006, 2005, 2001, 2000, 1996, 1995, 1992, 1991, 1986, 1985, 1982, 1980, 1978, 1975, 1974, 1970, 1968, 1966, 1965, 1964, 1963, 1962, 1960, 1957, 1955, 1950, 1946, 1945, 1942, 1940, 1936, 1935, 1931, 1930, 1926, 1925, 1922

FINDINGS

Address Researched	Address Not Identified in Research Source
2494 GOLF LINKS CIR	2020, 2017, 2014, 2010, 2006, 2005, 2000, 1996, 1995, 1992, 1991, 1986, 1985, 1982, 1980, 1978, 1975, 1974, 1970, 1968, 1966, 1965, 1964, 1963, 1962, 1960, 1957, 1955, 1950, 1946, 1945, 1942, 1940, 1936, 1935, 1931, 1930, 1926, 1925, 1922
2494 GOLF LINKS CIR	2020, 2017, 2014, 2010, 2006, 2001, 2000, 1996, 1995, 1992, 1991, 1986, 1985, 1982, 1980, 1978, 1975, 1974, 1970, 1968, 1966, 1965, 1964, 1963, 1962, 1960, 1957, 1955, 1950, 1946, 1945, 1942, 1940, 1936, 1935, 1931, 1930, 1926, 1925, 1922
2496 GOLF LINKS CIR	2020, 2017, 2014, 2010, 2006, 2001, 2000, 1996, 1995, 1992, 1991, 1986, 1985, 1982, 1980, 1978, 1975, 1974, 1970, 1968, 1966, 1965, 1964, 1963, 1962, 1960, 1957, 1955, 1950, 1946, 1945, 1942, 1940, 1936, 1935, 1931, 1930, 1926, 1925, 1922
2496 GOLF LINKS CIR	2020, 2017, 2014, 2010, 2006, 2005, 2000, 1996, 1995, 1992, 1991, 1986, 1985, 1982, 1980, 1978, 1975, 1974, 1970, 1968, 1966, 1965, 1964, 1963, 1962, 1960, 1957, 1955, 1950, 1946, 1945, 1942, 1940, 1936, 1935, 1931, 1930, 1926, 1925, 1922
2496 GOLF LINKS CIR	2020, 2017, 2014, 2006, 2005, 2001, 2000, 1996, 1995, 1992, 1991, 1986, 1985, 1982, 1980, 1978, 1975, 1974, 1970, 1968, 1966, 1965, 1964, 1963, 1962, 1960, 1957, 1955, 1950, 1946, 1945, 1942, 1940, 1936, 1935, 1931, 1930, 1926, 1925, 1922
2496 GOLF LINKS CIR	2020, 2014, 2010, 2006, 2005, 2001, 2000, 1996, 1995, 1992, 1991, 1986, 1985, 1982, 1980, 1978, 1975, 1974, 1970, 1968, 1966, 1965, 1964, 1963, 1962, 1960, 1957, 1955, 1950, 1946, 1945, 1942, 1940, 1936, 1935, 1931, 1930, 1926, 1925, 1922
2496 GOLF LINKS CIR	2017, 2014, 2010, 2006, 2005, 2001, 2000, 1996, 1995, 1992, 1991, 1986, 1985, 1982, 1980, 1978, 1975, 1974, 1970, 1968, 1966, 1965, 1964, 1963, 1962, 1960, 1957, 1955, 1950, 1946, 1945, 1942, 1940, 1936, 1935, 1931, 1930, 1926, 1925, 1922
2496 GOLF LINKS CIR	2020, 2017, 2010, 2006, 2005, 2001, 2000, 1996, 1995, 1992, 1991, 1986, 1985, 1982, 1980, 1978, 1975, 1974, 1970, 1968, 1966, 1965, 1964, 1963, 1962, 1960, 1957, 1955, 1950, 1946, 1945, 1942, 1940, 1936, 1935, 1931, 1930, 1926, 1925, 1922
2496 GOLF LINKS CIR	2020, 2017, 2014, 2010, 2006, 2005, 2001, 2000, 1996, 1992, 1991, 1986, 1985, 1982, 1980, 1978, 1975, 1974, 1970, 1968, 1966, 1965, 1964, 1963, 1962, 1960, 1957, 1955, 1950, 1946, 1945, 1942, 1940, 1936, 1935, 1931, 1930, 1926, 1925, 1922
2496 GOLF LINKS CIR	2020, 2017, 2014, 2010, 2006, 2005, 2001, 2000, 1995, 1992, 1991, 1986, 1985, 1982, 1980, 1978, 1975, 1974, 1970, 1968, 1966, 1965, 1964, 1963, 1962, 1960, 1957, 1955, 1950, 1946, 1945, 1942, 1940, 1936, 1935, 1931, 1930, 1926, 1925, 1922
2496 GOLF LINKS CIR	2020, 2017, 2014, 2010, 2006, 2005, 2001, 1996, 1995, 1992, 1991, 1986, 1985, 1982, 1980, 1978, 1975, 1974, 1970, 1968, 1966, 1965, 1964, 1963, 1962, 1960, 1957, 1955, 1950, 1946, 1945, 1942, 1940, 1936, 1935, 1931, 1930, 1926, 1925, 1922
2496 GOLF LINKS CIR	2020, 2017, 2014, 2010, 2006, 2005, 2001, 2000, 1996, 1995, 1992, 1991, 1985, 1982, 1980, 1978, 1975, 1974, 1970, 1968, 1966, 1965, 1964, 1963, 1962, 1960, 1957, 1955, 1950, 1946, 1945, 1942, 1940, 1936, 1935, 1931, 1930, 1926, 1925, 1922
2496 GOLF LINKS CIR	2020, 2017, 2014, 2010, 2006, 2005, 2001, 2000, 1996, 1995, 1992, 1991, 1986, 1982, 1980, 1978, 1975, 1974, 1970, 1968, 1966, 1965, 1964, 1963, 1962, 1960, 1957, 1955, 1950, 1946, 1945, 1942, 1940, 1936, 1935, 1931, 1930, 1926, 1925, 1922

FINDINGS

Address Researched	Address Not Identified in Research Source
2498 GOLF LINKS CIR	2020, 2017, 2014, 2010, 2006, 2005, 2001, 2000, 1996, 1995, 1992, 1991, 1986, 1982, 1980, 1978, 1975, 1974, 1970, 1968, 1966, 1965, 1964, 1963, 1962, 1960, 1957, 1955, 1950, 1946, 1945, 1942, 1940, 1936, 1935, 1931, 1930, 1926, 1925, 1922
2498 GOLF LINKS CIR	2020, 2017, 2014, 2010, 2006, 2005, 2001, 1996, 1995, 1992, 1991, 1986, 1985, 1982, 1980, 1978, 1975, 1974, 1970, 1968, 1966, 1965, 1964, 1963, 1962, 1960, 1957, 1955, 1950, 1946, 1945, 1942, 1940, 1936, 1935, 1931, 1930, 1926, 1925, 1922
2498 GOLF LINKS CIR	2020, 2017, 2010, 2006, 2005, 2001, 2000, 1996, 1995, 1992, 1991, 1986, 1985, 1982, 1980, 1978, 1975, 1974, 1970, 1968, 1966, 1965, 1964, 1963, 1962, 1960, 1957, 1955, 1950, 1946, 1945, 1942, 1940, 1936, 1935, 1931, 1930, 1926, 1925, 1922
2498 GOLF LINKS CIR	2017, 2014, 2010, 2006, 2005, 2001, 2000, 1996, 1995, 1992, 1991, 1986, 1985, 1982, 1980, 1978, 1975, 1974, 1970, 1968, 1966, 1965, 1964, 1963, 1962, 1960, 1957, 1955, 1950, 1946, 1945, 1942, 1940, 1936, 1935, 1931, 1930, 1926, 1925, 1922
2498 GOLF LINKS CIR	2020, 2014, 2010, 2006, 2005, 2001, 2000, 1996, 1995, 1992, 1991, 1986, 1985, 1982, 1980, 1978, 1975, 1974, 1970, 1968, 1966, 1965, 1964, 1963, 1962, 1960, 1957, 1955, 1950, 1946, 1945, 1942, 1940, 1936, 1935, 1931, 1930, 1926, 1925, 1922
2498 GOLF LINKS CIR	2020, 2017, 2014, 2006, 2005, 2001, 2000, 1996, 1995, 1992, 1991, 1986, 1985, 1982, 1980, 1978, 1975, 1974, 1970, 1968, 1966, 1965, 1964, 1963, 1962, 1960, 1957, 1955, 1950, 1946, 1945, 1942, 1940, 1936, 1935, 1931, 1930, 1926, 1925, 1922
2498 GOLF LINKS CIR	2020, 2017, 2014, 2010, 2006, 2005, 2000, 1996, 1995, 1992, 1991, 1986, 1985, 1982, 1980, 1978, 1975, 1974, 1970, 1968, 1966, 1965, 1964, 1963, 1962, 1960, 1957, 1955, 1950, 1946, 1945, 1942, 1940, 1936, 1935, 1931, 1930, 1926, 1925, 1922
2500 GOLF LINKS CIR	2020, 2017, 2014, 2010, 2006, 2005, 2000, 1996, 1995, 1992, 1991, 1986, 1985, 1982, 1980, 1978, 1975, 1974, 1970, 1968, 1966, 1965, 1964, 1963, 1962, 1960, 1957, 1955, 1950, 1946, 1945, 1942, 1940, 1936, 1935, 1931, 1930, 1926, 1925, 1922
2500 GOLF LINKS CIR	2020, 2017, 2014, 2006, 2005, 2001, 2000, 1996, 1995, 1992, 1991, 1986, 1985, 1982, 1980, 1978, 1975, 1974, 1970, 1968, 1966, 1965, 1964, 1963, 1962, 1960, 1957, 1955, 1950, 1946, 1945, 1942, 1940, 1936, 1935, 1931, 1930, 1926, 1925, 1922
2500 GOLF LINKS CIR	2017, 2014, 2010, 2006, 2005, 2001, 2000, 1996, 1995, 1992, 1991, 1986, 1985, 1982, 1980, 1978, 1975, 1974, 1970, 1968, 1966, 1965, 1964, 1963, 1962, 1960, 1957, 1955, 1950, 1946, 1945, 1942, 1940, 1936, 1935, 1931, 1930, 1926, 1925, 1922
2500 GOLF LINKS CIR	2020, 2017, 2010, 2006, 2005, 2001, 2000, 1996, 1995, 1992, 1991, 1986, 1985, 1982, 1980, 1978, 1975, 1974, 1970, 1968, 1966, 1965, 1964, 1963, 1962, 1960, 1957, 1955, 1950, 1946, 1945, 1942, 1940, 1936, 1935, 1931, 1930, 1926, 1925, 1922
2500 GOLF LINKS CIR	2020, 2017, 2014, 2010, 2006, 2005, 2001, 1996, 1995, 1992, 1991, 1986, 1985, 1982, 1980, 1978, 1975, 1974, 1970, 1968, 1966, 1965, 1964, 1963, 1962, 1960, 1957, 1955, 1950, 1946, 1945, 1942, 1940, 1936, 1935, 1931, 1930, 1926, 1925, 1922
2500 GOLF LINKS CIR	2020, 2017, 2014, 2010, 2006, 2005, 2001, 2000, 1995, 1992, 1991, 1986, 1985, 1982, 1980, 1978, 1975, 1974, 1970, 1968, 1966, 1965, 1964, 1963, 1962, 1960, 1957, 1955, 1950, 1946, 1945, 1942, 1940, 1936, 1935, 1931, 1930, 1926, 1925, 1922

FINDINGS

Address Researched	Address Not Identified in Research Source
2502 GOLF LINKS CIR	2020, 2017, 2014, 2010, 2006, 2005, 2001, 2000, 1996, 1995, 1992, 1991, 1986, 1982, 1980, 1978, 1975, 1974, 1970, 1968, 1966, 1965, 1964, 1963, 1962, 1960, 1957, 1955, 1950, 1946, 1945, 1942, 1940, 1936, 1935, 1931, 1930, 1926, 1925, 1922
2502 GOLF LINKS CIR	2020, 2017, 2010, 2006, 2005, 2001, 2000, 1996, 1995, 1992, 1991, 1986, 1985, 1982, 1980, 1978, 1975, 1974, 1970, 1968, 1966, 1965, 1964, 1963, 1962, 1960, 1957, 1955, 1950, 1946, 1945, 1942, 1940, 1936, 1935, 1931, 1930, 1926, 1925, 1922
2502 GOLF LINKS CIR	2017, 2014, 2010, 2006, 2005, 2001, 2000, 1996, 1995, 1992, 1991, 1986, 1985, 1982, 1980, 1978, 1975, 1974, 1970, 1968, 1966, 1965, 1964, 1963, 1962, 1960, 1957, 1955, 1950, 1946, 1945, 1942, 1940, 1936, 1935, 1931, 1930, 1926, 1925, 1922
2502 GOLF LINKS CIR	2020, 2014, 2010, 2006, 2005, 2001, 2000, 1996, 1995, 1992, 1991, 1986, 1985, 1982, 1980, 1978, 1975, 1974, 1970, 1968, 1966, 1965, 1964, 1963, 1962, 1960, 1957, 1955, 1950, 1946, 1945, 1942, 1940, 1936, 1935, 1931, 1930, 1926, 1925, 1922
2502 GOLF LINKS CIR	2020, 2017, 2014, 2006, 2005, 2001, 2000, 1996, 1995, 1992, 1991, 1986, 1985, 1982, 1980, 1978, 1975, 1974, 1970, 1968, 1966, 1965, 1964, 1963, 1962, 1960, 1957, 1955, 1950, 1946, 1945, 1942, 1940, 1936, 1935, 1931, 1930, 1926, 1925, 1922
2502 GOLF LINKS CIR	2020, 2017, 2014, 2010, 2006, 2005, 2000, 1996, 1995, 1992, 1991, 1986, 1985, 1982, 1980, 1978, 1975, 1974, 1970, 1968, 1966, 1965, 1964, 1963, 1962, 1960, 1957, 1955, 1950, 1946, 1945, 1942, 1940, 1936, 1935, 1931, 1930, 1926, 1925, 1922
300 SARATOGAAVE	2020, 2017, 2014, 2010, 2006, 2005, 2001, 2000, 1996, 1995, 1992, 1986, 1985, 1982, 1980, 1978, 1975, 1974, 1970, 1968, 1966, 1965, 1964, 1963, 1962, 1960, 1957, 1955, 1950, 1946, 1945, 1942, 1940, 1936, 1935, 1931, 1930, 1926, 1925, 1922
300 SARATOGAAVE	2020, 2017, 2014, 2010, 2006, 2005, 2001, 2000, 1996, 1995, 1992, 1991, 1986, 1982, 1980, 1978, 1975, 1974, 1970, 1968, 1966, 1965, 1964, 1963, 1962, 1960, 1957, 1955, 1950, 1946, 1945, 1942, 1940, 1936, 1935, 1931, 1930, 1926, 1925, 1922
300 SARATOGAAVE	2020, 2017, 2014, 2010, 2006, 2005, 2001, 2000, 1996, 1995, 1992, 1991, 1986, 1985, 1982, 1978, 1975, 1974, 1970, 1968, 1966, 1965, 1964, 1963, 1962, 1960, 1957, 1955, 1950, 1946, 1945, 1942, 1940, 1936, 1935, 1931, 1930, 1926, 1925, 1922
300 SARATOGAAVE	2020, 2017, 2014, 2010, 2006, 2005, 2001, 2000, 1996, 1995, 1992, 1991, 1986, 1985, 1982, 1980, 1978, 1975, 1974, 1970, 1968, 1966, 1965, 1964, 1963, 1962, 1960, 1955, 1950, 1946, 1945, 1942, 1940, 1936, 1935, 1931, 1930, 1926, 1925, 1922
300 SARATOGAAVE	2020, 2017, 2014, 2010, 2006, 2005, 2001, 2000, 1996, 1995, 1992, 1991, 1986, 1985, 1982, 1980, 1978, 1975, 1970, 1968, 1966, 1965, 1964, 1963, 1962, 1960, 1957, 1955, 1950, 1946, 1945, 1942, 1940, 1936, 1935, 1931, 1930, 1926, 1925, 1922
300 SARATOGAAVE	2020, 2017, 2014, 2010, 2006, 2005, 2001, 2000, 1996, 1995, 1992, 1991, 1986, 1985, 1982, 1980, 1978, 1975, 1974, 1970, 1968, 1966, 1965, 1964, 1962, 1960, 1957, 1955, 1950, 1946, 1945, 1942, 1940, 1936, 1935, 1931, 1930, 1926, 1925, 1922
301 SARATOGAAVE	2020, 2017, 2014, 2010, 2006, 2005, 2001, 2000, 1996, 1995, 1992, 1991, 1986, 1985, 1982, 1980, 1978, 1975, 1974, 1968, 1966, 1965, 1964, 1963, 1962, 1960, 1957, 1955, 1950, 1946, 1945, 1942, 1940, 1936, 1935, 1931, 1930, 1926, 1925, 1922

FINDINGS

Address Researched	Address Not Identified in Research Source
301 SARATOGAAVE	2020, 2017, 2014, 2010, 2006, 2005, 2001, 2000, 1996, 1995, 1992, 1991, 1986, 1985, 1982, 1980, 1978, 1975, 1970, 1968, 1966, 1965, 1964, 1963, 1962, 1960, 1957, 1955, 1950, 1946, 1945, 1942, 1940, 1936, 1935, 1931, 1930, 1926, 1925, 1922
301 SARATOGAAVE	2020, 2017, 2014, 2010, 2006, 2005, 2001, 2000, 1996, 1995, 1992, 1991, 1986, 1985, 1982, 1978, 1975, 1974, 1970, 1968, 1966, 1965, 1964, 1963, 1962, 1960, 1957, 1955, 1950, 1946, 1945, 1942, 1940, 1936, 1935, 1931, 1930, 1926, 1925, 1922
301 SARATOGAAVE	2020, 2017, 2014, 2010, 2006, 2005, 2001, 2000, 1996, 1995, 1992, 1991, 1986, 1982, 1980, 1978, 1975, 1974, 1970, 1968, 1966, 1965, 1964, 1963, 1962, 1960, 1957, 1955, 1950, 1946, 1945, 1942, 1940, 1936, 1935, 1931, 1930, 1926, 1925, 1922
301 SARATOGAAVE	2020, 2017, 2014, 2010, 2006, 2005, 2001, 2000, 1996, 1995, 1992, 1986, 1985, 1982, 1980, 1978, 1975, 1974, 1970, 1968, 1966, 1965, 1964, 1963, 1962, 1960, 1957, 1955, 1950, 1946, 1945, 1942, 1940, 1936, 1935, 1931, 1930, 1926, 1925, 1922
301 SARATOGAAVE	2020, 2017, 2014, 2010, 2006, 2005, 2000, 1996, 1995, 1992, 1991, 1986, 1985, 1982, 1980, 1978, 1975, 1974, 1970, 1968, 1966, 1965, 1964, 1963, 1962, 1960, 1957, 1955, 1950, 1946, 1945, 1942, 1940, 1936, 1935, 1931, 1930, 1926, 1925, 1922
302 SARATOGAAVE	2020, 2017, 2014, 2010, 2006, 2005, 2001, 2000, 1996, 1995, 1992, 1991, 1986, 1985, 1982, 1980, 1978, 1975, 1970, 1968, 1966, 1965, 1964, 1963, 1962, 1960, 1957, 1955, 1950, 1946, 1945, 1942, 1940, 1936, 1935, 1931, 1930, 1926, 1925, 1922
303 SARATOGAAVE	2020, 2017, 2014, 2010, 2006, 2005, 2001, 2000, 1996, 1995, 1992, 1991, 1986, 1985, 1982, 1980, 1978, 1975, 1970, 1968, 1966, 1965, 1964, 1963, 1962, 1960, 1957, 1955, 1950, 1946, 1945, 1942, 1940, 1936, 1935, 1931, 1930, 1926, 1925, 1922
303 SARATOGAAVE	2020, 2017, 2014, 2010, 2006, 2005, 2000, 1996, 1995, 1992, 1991, 1986, 1985, 1982, 1980, 1978, 1975, 1974, 1970, 1968, 1966, 1965, 1964, 1963, 1962, 1960, 1957, 1955, 1950, 1946, 1945, 1942, 1940, 1936, 1935, 1931, 1930, 1926, 1925, 1922
303 SARATOGAAVE	2020, 2017, 2014, 2010, 2006, 2005, 2001, 2000, 1996, 1995, 1992, 1991, 1986, 1982, 1980, 1978, 1975, 1974, 1970, 1968, 1966, 1965, 1964, 1963, 1962, 1960, 1957, 1955, 1950, 1946, 1945, 1942, 1940, 1936, 1935, 1931, 1930, 1926, 1925, 1922
303 SARATOGAAVE	2020, 2017, 2014, 2010, 2006, 2005, 2001, 2000, 1996, 1995, 1992, 1991, 1986, 1985, 1982, 1978, 1975, 1974, 1970, 1968, 1966, 1965, 1964, 1963, 1962, 1960, 1957, 1955, 1950, 1946, 1945, 1942, 1940, 1936, 1935, 1931, 1930, 1926, 1925, 1922
304 SARATOGAAVE	2020, 2017, 2014, 2010, 2006, 2005, 2001, 2000, 1996, 1995, 1992, 1991, 1986, 1985, 1982, 1980, 1978, 1975, 1970, 1968, 1966, 1965, 1964, 1963, 1962, 1960, 1957, 1955, 1950, 1946, 1945, 1942, 1940, 1936, 1935, 1931, 1930, 1926, 1925, 1922
305 SARATOGAAVE	2020, 2017, 2014, 2010, 2006, 2005, 2001, 2000, 1996, 1995, 1992, 1991, 1986, 1985, 1982, 1980, 1978, 1975, 1970, 1968, 1966, 1965, 1964, 1963, 1962, 1960, 1957, 1955, 1950, 1946, 1945, 1942, 1940, 1936, 1935, 1931, 1930, 1926, 1925, 1922
305 SARATOGAAVE	2020, 2017, 2014, 2010, 2006, 2005, 2001, 2000, 1996, 1995, 1992, 1991, 1986, 1985, 1982, 1978, 1975, 1974, 1970, 1968, 1966, 1965, 1964, 1963, 1962, 1960, 1957, 1955, 1950, 1946, 1945, 1942, 1940, 1936, 1935, 1931, 1930, 1926, 1925, 1922

FINDINGS

Address Researched	Address Not Identified in Research Source
305 SARATOGAAVE	2020, 2017, 2014, 2010, 2006, 2005, 2000, 1996, 1995, 1992, 1991, 1986, 1985, 1982, 1980, 1978, 1975, 1974, 1970, 1968, 1966, 1965, 1964, 1963, 1962, 1960, 1957, 1955, 1950, 1946, 1945, 1942, 1940, 1936, 1935, 1931, 1930, 1926, 1925, 1922
306 SARATOGAAVE	2020, 2017, 2014, 2010, 2006, 2005, 2001, 2000, 1996, 1995, 1992, 1991, 1986, 1985, 1982, 1980, 1978, 1975, 1970, 1968, 1966, 1965, 1964, 1963, 1962, 1960, 1957, 1955, 1950, 1946, 1945, 1942, 1940, 1936, 1935, 1931, 1930, 1926, 1925, 1922
307 SARATOGAAVE	2020, 2017, 2014, 2010, 2006, 2005, 2001, 2000, 1996, 1995, 1992, 1991, 1986, 1985, 1982, 1980, 1978, 1975, 1970, 1968, 1966, 1965, 1964, 1963, 1962, 1960, 1957, 1955, 1950, 1946, 1945, 1942, 1940, 1936, 1935, 1931, 1930, 1926, 1925, 1922
307 SARATOGAAVE	2020, 2017, 2014, 2010, 2006, 2005, 2000, 1996, 1995, 1992, 1991, 1986, 1985, 1982, 1980, 1978, 1975, 1974, 1970, 1968, 1966, 1965, 1964, 1963, 1962, 1960, 1957, 1955, 1950, 1946, 1945, 1942, 1940, 1936, 1935, 1931, 1930, 1926, 1925, 1922
307 SARATOGAAVE	2020, 2017, 2014, 2010, 2006, 2005, 2001, 2000, 1996, 1995, 1992, 1991, 1986, 1982, 1980, 1978, 1975, 1974, 1970, 1968, 1966, 1965, 1964, 1963, 1962, 1960, 1957, 1955, 1950, 1946, 1945, 1942, 1940, 1936, 1935, 1931, 1930, 1926, 1925, 1922
307 SARATOGAAVE	2020, 2017, 2014, 2010, 2006, 2005, 2001, 2000, 1996, 1995, 1992, 1986, 1985, 1982, 1980, 1978, 1975, 1974, 1970, 1968, 1966, 1965, 1964, 1963, 1962, 1960, 1957, 1955, 1950, 1946, 1945, 1942, 1940, 1936, 1935, 1931, 1930, 1926, 1925, 1922
308 SARATOGAAVE	2020, 2017, 2014, 2010, 2006, 2005, 2001, 2000, 1996, 1995, 1992, 1986, 1985, 1982, 1980, 1978, 1975, 1974, 1970, 1968, 1966, 1965, 1964, 1963, 1962, 1960, 1957, 1955, 1950, 1946, 1945, 1942, 1940, 1936, 1935, 1931, 1930, 1926, 1925, 1922
308 SARATOGAAVE	2020, 2017, 2014, 2010, 2006, 2005, 2000, 1996, 1995, 1992, 1991, 1986, 1985, 1982, 1980, 1978, 1975, 1974, 1970, 1968, 1966, 1965, 1964, 1963, 1962, 1960, 1957, 1955, 1950, 1946, 1945, 1942, 1940, 1936, 1935, 1931, 1930, 1926, 1925, 1922
308 SARATOGAAVE	2020, 2017, 2014, 2010, 2006, 2005, 2001, 2000, 1996, 1995, 1992, 1991, 1986, 1985, 1982, 1980, 1978, 1975, 1970, 1968, 1966, 1965, 1964, 1963, 1962, 1960, 1957, 1955, 1950, 1946, 1945, 1942, 1940, 1936, 1935, 1931, 1930, 1926, 1925, 1922
308 SARATOGAAVE	2020, 2017, 2014, 2010, 2006, 2005, 2001, 2000, 1996, 1995, 1992, 1991, 1986, 1985, 1982, 1980, 1978, 1975, 1974, 1970, 1968, 1966, 1965, 1964, 1962, 1960, 1957, 1955, 1950, 1946, 1945, 1942, 1940, 1936, 1935, 1931, 1930, 1926, 1925, 1922
308 SARATOGAAVE	2020, 2017, 2014, 2010, 2006, 2005, 2001, 2000, 1996, 1995, 1992, 1991, 1986, 1985, 1982, 1980, 1978, 1975, 1974, 1970, 1968, 1966, 1965, 1964, 1963, 1962, 1960, 1957, 1955, 1950, 1946, 1945, 1942, 1940, 1936, 1935, 1931, 1930, 1926, 1925, 1922
308 SARATOGAAVE	2020, 2017, 2014, 2010, 2006, 2005, 2001, 2000, 1996, 1995, 1992, 1991, 1986, 1985, 1982, 1980, 1978, 1975, 1974, 1970, 1968, 1966, 1965, 1964, 1963, 1962, 1960, 1957, 1955, 1946, 1945, 1942, 1940, 1936, 1935, 1931, 1930, 1926, 1925, 1922

FINDINGS

Address Researched	Address Not Identified in Research Source
309 SARATOGAAVE	2020, 2017, 2014, 2010, 2006, 2005, 2001, 2000, 1996, 1995, 1992, 1991, 1986, 1985, 1982, 1980, 1978, 1975, 1970, 1968, 1966, 1965, 1964, 1963, 1962, 1960, 1957, 1955, 1950, 1946, 1945, 1942, 1940, 1936, 1935, 1931, 1930, 1926, 1925, 1922
310 SARATOGAAVE	2020, 2017, 2014, 2010, 2006, 2005, 2001, 2000, 1996, 1995, 1992, 1991, 1986, 1985, 1982, 1980, 1978, 1975, 1970, 1968, 1966, 1965, 1964, 1963, 1962, 1960, 1957, 1955, 1950, 1946, 1945, 1942, 1940, 1936, 1935, 1931, 1930, 1926, 1925, 1922
310 SARATOGAAVE	2020, 2017, 2014, 2010, 2006, 2005, 2001, 2000, 1996, 1995, 1992, 1991, 1986, 1985, 1982, 1980, 1978, 1975, 1974, 1970, 1968, 1966, 1965, 1964, 1962, 1960, 1957, 1955, 1950, 1946, 1945, 1942, 1940, 1936, 1935, 1931, 1930, 1926, 1925, 1922
310 SARATOGAAVE	2020, 2017, 2014, 2010, 2006, 2005, 2000, 1996, 1995, 1992, 1991, 1986, 1985, 1982, 1980, 1978, 1975, 1974, 1970, 1968, 1966, 1965, 1964, 1963, 1962, 1960, 1957, 1955, 1950, 1946, 1945, 1942, 1940, 1936, 1935, 1931, 1930, 1926, 1925, 1922
310 SARATOGAAVE	2020, 2017, 2014, 2010, 2006, 2005, 2001, 2000, 1996, 1995, 1992, 1986, 1985, 1982, 1980, 1978, 1975, 1974, 1970, 1968, 1966, 1965, 1964, 1963, 1962, 1960, 1957, 1955, 1950, 1946, 1945, 1942, 1940, 1936, 1935, 1931, 1930, 1926, 1925, 1922
310 SARATOGAAVE	2020, 2017, 2014, 2010, 2006, 2005, 2001, 2000, 1996, 1995, 1992, 1991, 1986, 1982, 1980, 1978, 1975, 1974, 1970, 1968, 1966, 1965, 1964, 1963, 1962, 1960, 1957, 1955, 1950, 1946, 1945, 1942, 1940, 1936, 1935, 1931, 1930, 1926, 1925, 1922
310 SARATOGAAVE	2020, 2017, 2014, 2010, 2006, 2005, 2001, 2000, 1996, 1995, 1992, 1991, 1986, 1985, 1982, 1978, 1975, 1974, 1970, 1968, 1966, 1965, 1964, 1963, 1962, 1960, 1957, 1955, 1950, 1946, 1945, 1942, 1940, 1936, 1935, 1931, 1930, 1926, 1925, 1922
310 SARATOGAAVE	2020, 2017, 2014, 2010, 2006, 2005, 2001, 2000, 1996, 1995, 1992, 1991, 1986, 1985, 1982, 1980, 1978, 1975, 1974, 1970, 1968, 1966, 1965, 1964, 1963, 1962, 1960, 1957, 1955, 1950, 1946, 1945, 1942, 1940, 1936, 1935, 1931, 1930, 1926, 1925, 1922
311 SARATOGAAVE	2020, 2017, 2014, 2010, 2006, 2005, 2001, 2000, 1996, 1995, 1992, 1991, 1986, 1985, 1982, 1980, 1978, 1975, 1970, 1968, 1966, 1965, 1964, 1963, 1962, 1960, 1957, 1955, 1950, 1946, 1945, 1942, 1940, 1936, 1935, 1931, 1930, 1926, 1925, 1922
312 SARATOGAAVE	2020, 2017, 2014, 2010, 2006, 2005, 2001, 2000, 1996, 1995, 1992, 1991, 1986, 1985, 1982, 1980, 1978, 1975, 1970, 1968, 1966, 1965, 1964, 1963, 1962, 1960, 1957, 1955, 1950, 1946, 1945, 1942, 1940, 1936, 1935, 1931, 1930, 1926, 1925, 1922
313 SARATOGAAVE	2020, 2017, 2014, 2010, 2006, 2005, 2001, 2000, 1996, 1995, 1992, 1991, 1986, 1985, 1982, 1980, 1978, 1975, 1970, 1968, 1966, 1965, 1964, 1963, 1962, 1960, 1957, 1955, 1950, 1946, 1945, 1942, 1940, 1936, 1935, 1931, 1930, 1926, 1925, 1922
313 SARATOGAAVE	2020, 2017, 2014, 2010, 2006, 2005, 2001, 2000, 1996, 1995, 1992, 1991, 1986, 1985, 1982, 1978, 1975, 1974, 1970, 1968, 1966, 1965, 1964, 1963, 1962, 1960, 1957, 1955, 1950, 1946, 1945, 1942, 1940, 1936, 1935, 1931, 1930, 1926, 1925, 1922
313 SARATOGAAVE	2020, 2017, 2014, 2010, 2006, 2005, 2001, 2000, 1996, 1995, 1992, 1991, 1986, 1982, 1980, 1978, 1975, 1974, 1970, 1968, 1966, 1965, 1964, 1963, 1962, 1960, 1957, 1955, 1950, 1946, 1945, 1942, 1940, 1936, 1935, 1931, 1930, 1926, 1925, 1922

FINDINGS

Address Researched	Address Not Identified in Research Source
313 SARATOGAAVE	2020, 2017, 2014, 2010, 2006, 2005, 2001, 2000, 1996, 1995, 1992, 1986, 1985, 1982, 1980, 1978, 1975, 1974, 1970, 1968, 1966, 1965, 1964, 1963, 1962, 1960, 1957, 1955, 1950, 1946, 1945, 1942, 1940, 1936, 1935, 1931, 1930, 1926, 1925, 1922
313 SARATOGAAVE	2020, 2017, 2014, 2010, 2006, 2005, 2000, 1996, 1995, 1992, 1991, 1986, 1985, 1982, 1980, 1978, 1975, 1974, 1970, 1968, 1966, 1965, 1964, 1963, 1962, 1960, 1957, 1955, 1950, 1946, 1945, 1942, 1940, 1936, 1935, 1931, 1930, 1926, 1925, 1922
314 SARATOGAAVE	2020, 2017, 2014, 2010, 2006, 2005, 2000, 1996, 1995, 1992, 1991, 1986, 1985, 1982, 1980, 1978, 1975, 1974, 1970, 1968, 1966, 1965, 1964, 1963, 1962, 1960, 1957, 1955, 1950, 1946, 1945, 1942, 1940, 1936, 1935, 1931, 1930, 1926, 1925, 1922
314 SARATOGAAVE	2020, 2017, 2014, 2010, 2006, 2005, 2001, 2000, 1996, 1995, 1992, 1991, 1986, 1982, 1980, 1978, 1975, 1974, 1970, 1968, 1966, 1965, 1964, 1963, 1962, 1960, 1957, 1955, 1950, 1946, 1945, 1942, 1940, 1936, 1935, 1931, 1930, 1926, 1925, 1922
314 SARATOGAAVE	2020, 2017, 2014, 2010, 2006, 2005, 2001, 2000, 1996, 1995, 1992, 1991, 1986, 1985, 1982, 1978, 1975, 1974, 1970, 1968, 1966, 1965, 1964, 1963, 1962, 1960, 1957, 1955, 1950, 1946, 1945, 1942, 1940, 1936, 1935, 1931, 1930, 1926, 1925, 1922
314 SARATOGAAVE	2020, 2017, 2014, 2010, 2006, 2005, 2001, 2000, 1996, 1995, 1992, 1991, 1986, 1985, 1982, 1980, 1978, 1975, 1970, 1968, 1966, 1965, 1964, 1963, 1962, 1960, 1957, 1955, 1950, 1946, 1945, 1942, 1940, 1936, 1935, 1931, 1930, 1926, 1925, 1922
314 SARATOGAAVE	2020, 2017, 2014, 2010, 2006, 2005, 2001, 2000, 1996, 1995, 1992, 1991, 1986, 1985, 1982, 1980, 1978, 1975, 1974, 1970, 1968, 1966, 1965, 1964, 1962, 1960, 1957, 1955, 1950, 1946, 1945, 1942, 1940, 1936, 1935, 1931, 1930, 1926, 1925, 1922
314 SARATOGAAVE	2020, 2017, 2014, 2010, 2006, 2005, 2001, 2000, 1996, 1995, 1992, 1991, 1986, 1985, 1982, 1980, 1978, 1975, 1974, 1970, 1968, 1966, 1965, 1964, 1963, 1962, 1960, 1957, 1955, 1946, 1945, 1942, 1940, 1936, 1935, 1931, 1930, 1926, 1925, 1922
314 SARATOGAAVE	2020, 2017, 2014, 2010, 2006, 2005, 2001, 2000, 1996, 1995, 1992, 1991, 1986, 1985, 1982, 1980, 1978, 1975, 1974, 1970, 1968, 1966, 1965, 1964, 1963, 1962, 1960, 1957, 1955, 1950, 1946, 1945, 1942, 1936, 1935, 1931, 1930, 1926, 1925, 1922
314 SARATOGAAVE	2020, 2017, 2014, 2010, 2006, 2005, 2001, 2000, 1996, 1995, 1992, 1991, 1986, 1985, 1982, 1980, 1978, 1975, 1974, 1970, 1968, 1966, 1965, 1964, 1963, 1962, 1960, 1955, 1950, 1946, 1945, 1942, 1940, 1936, 1935, 1931, 1930, 1926, 1925, 1922
315 SARATOGAAVE	2020, 2017, 2014, 2010, 2006, 2005, 2001, 2000, 1996, 1995, 1992, 1991, 1986, 1985, 1982, 1980, 1978, 1975, 1974, 1970, 1968, 1966, 1965, 1964, 1962, 1960, 1957, 1955, 1950, 1946, 1945, 1942, 1940, 1936, 1935, 1931, 1930, 1926, 1925, 1922
315 SARATOGAAVE	2020, 2017, 2014, 2010, 2006, 2005, 2001, 2000, 1996, 1995, 1992, 1991, 1986, 1985, 1982, 1980, 1978, 1975, 1974, 1968, 1966, 1965, 1964, 1963, 1962, 1960, 1957, 1955, 1950, 1946, 1945, 1942, 1940, 1936, 1935, 1931, 1930, 1926, 1925, 1922
315 SARATOGAAVE	2020, 2017, 2014, 2010, 2006, 2005, 2001, 2000, 1996, 1995, 1992, 1991, 1986, 1985, 1982, 1980, 1978, 1975, 1970, 1968, 1966, 1965, 1964, 1963, 1962, 1960, 1957, 1955, 1950, 1946, 1945, 1942, 1940, 1936, 1935, 1931, 1930, 1926, 1925, 1922

FINDINGS

Address Researched	Address Not Identified in Research Source
315 SARATOGAAVE	2020, 2017, 2014, 2010, 2006, 2005, 2001, 2000, 1996, 1995, 1992, 1991, 1986, 1985, 1982, 1978, 1975, 1974, 1970, 1968, 1966, 1965, 1964, 1963, 1962, 1960, 1957, 1955, 1950, 1946, 1945, 1942, 1940, 1936, 1935, 1931, 1930, 1926, 1925, 1922
315 SARATOGAAVE	2020, 2017, 2014, 2010, 2006, 2005, 2001, 2000, 1996, 1995, 1992, 1991, 1986, 1985, 1982, 1980, 1978, 1974, 1970, 1968, 1966, 1965, 1964, 1963, 1962, 1960, 1957, 1955, 1950, 1946, 1945, 1942, 1940, 1936, 1935, 1931, 1930, 1926, 1925, 1922
315 SARATOGAAVE	2020, 2017, 2014, 2010, 2006, 2005, 2001, 2000, 1996, 1995, 1992, 1991, 1986, 1982, 1980, 1978, 1975, 1974, 1970, 1968, 1966, 1965, 1964, 1963, 1962, 1960, 1957, 1955, 1950, 1946, 1945, 1942, 1940, 1936, 1935, 1931, 1930, 1926, 1925, 1922
315 SARATOGAAVE	2020, 2017, 2014, 2010, 2006, 2005, 2001, 2000, 1996, 1995, 1992, 1986, 1985, 1982, 1980, 1978, 1975, 1974, 1970, 1968, 1966, 1965, 1964, 1963, 1962, 1960, 1957, 1955, 1950, 1946, 1945, 1942, 1940, 1936, 1935, 1931, 1930, 1926, 1925, 1922
315 SARATOGAAVE	2020, 2017, 2014, 2010, 2006, 2005, 2001, 2000, 1996, 1995, 1992, 1991, 1985, 1982, 1980, 1978, 1975, 1974, 1970, 1968, 1966, 1965, 1964, 1963, 1962, 1960, 1957, 1955, 1950, 1946, 1945, 1942, 1940, 1936, 1935, 1931, 1930, 1926, 1925, 1922
315 SARATOGAAVE	2020, 2017, 2014, 2010, 2006, 2005, 2001, 2000, 1996, 1992, 1991, 1986, 1985, 1982, 1980, 1978, 1975, 1974, 1970, 1968, 1966, 1965, 1964, 1963, 1962, 1960, 1957, 1955, 1950, 1946, 1945, 1942, 1940, 1936, 1935, 1931, 1930, 1926, 1925, 1922
315 SARATOGAAVE	2020, 2017, 2014, 2010, 2006, 2005, 2001, 2000, 1996, 1995, 1991, 1986, 1985, 1982, 1980, 1978, 1975, 1974, 1970, 1968, 1966, 1965, 1964, 1963, 1962, 1960, 1957, 1955, 1950, 1946, 1945, 1942, 1940, 1936, 1935, 1931, 1930, 1926, 1925, 1922
315 SARATOGAAVE	2020, 2017, 2014, 2010, 2006, 2005, 2001, 1996, 1995, 1992, 1991, 1986, 1985, 1982, 1980, 1978, 1975, 1974, 1970, 1968, 1966, 1965, 1964, 1963, 1962, 1960, 1957, 1955, 1950, 1946, 1945, 1942, 1940, 1936, 1935, 1931, 1930, 1926, 1925, 1922
315 SARATOGAAVE	2020, 2017, 2014, 2010, 2006, 2005, 2000, 1996, 1995, 1992, 1991, 1986, 1985, 1982, 1980, 1978, 1975, 1974, 1970, 1968, 1966, 1965, 1964, 1963, 1962, 1960, 1957, 1955, 1950, 1946, 1945, 1942, 1940, 1936, 1935, 1931, 1930, 1926, 1925, 1922
315 SARATOGAAVE	2017, 2014, 2010, 2006, 2005, 2001, 2000, 1996, 1995, 1992, 1991, 1986, 1985, 1982, 1980, 1978, 1975, 1974, 1970, 1968, 1966, 1965, 1964, 1963, 1962, 1960, 1957, 1955, 1950, 1946, 1945, 1942, 1940, 1936, 1935, 1931, 1930, 1926, 1925, 1922
316 SARATOGAAVE	2020, 2017, 2014, 2010, 2006, 2005, 2001, 2000, 1996, 1995, 1992, 1991, 1986, 1985, 1982, 1980, 1978, 1975, 1970, 1968, 1966, 1965, 1964, 1963, 1962, 1960, 1957, 1955, 1950, 1946, 1945, 1942, 1940, 1936, 1935, 1931, 1930, 1926, 1925, 1922
317 SARATOGAAVE	2020, 2017, 2014, 2010, 2006, 2005, 2001, 2000, 1996, 1995, 1992, 1991, 1986, 1985, 1982, 1980, 1978, 1975, 1970, 1968, 1966, 1965, 1964, 1963, 1962, 1960, 1957, 1955, 1950, 1946, 1945, 1942, 1940, 1936, 1935, 1931, 1930, 1926, 1925, 1922
317 SARATOGAAVE	2020, 2017, 2014, 2010, 2006, 2005, 2001, 2000, 1996, 1995, 1992, 1986, 1985, 1982, 1980, 1978, 1975, 1974, 1970, 1968, 1966, 1965, 1964, 1963, 1962, 1960, 1957, 1955, 1950, 1946, 1945, 1942, 1940, 1936, 1935, 1931, 1930, 1926, 1925, 1922

FINDINGS

Address Researched	Address Not Identified in Research Source
317 SARATOGAAVE	2020, 2017, 2014, 2010, 2006, 2005, 2001, 2000, 1996, 1995, 1992, 1991, 1986, 1985, 1982, 1978, 1975, 1974, 1970, 1968, 1966, 1965, 1964, 1963, 1962, 1960, 1957, 1955, 1950, 1946, 1945, 1942, 1940, 1936, 1935, 1931, 1930, 1926, 1925, 1922
318 SARATOGAAVE	2020, 2017, 2014, 2010, 2006, 2005, 2001, 2000, 1996, 1995, 1992, 1991, 1986, 1985, 1982, 1980, 1978, 1975, 1970, 1968, 1966, 1965, 1964, 1963, 1962, 1960, 1957, 1955, 1950, 1946, 1945, 1942, 1940, 1936, 1935, 1931, 1930, 1926, 1925, 1922
319 SARATOGAAVE	2020, 2017, 2014, 2010, 2006, 2005, 2001, 2000, 1996, 1995, 1992, 1991, 1986, 1985, 1982, 1980, 1978, 1975, 1970, 1968, 1966, 1965, 1964, 1963, 1962, 1960, 1957, 1955, 1950, 1946, 1945, 1942, 1940, 1936, 1935, 1931, 1930, 1926, 1925, 1922
319 SARATOGAAVE	2020, 2017, 2014, 2010, 2006, 2005, 2001, 2000, 1996, 1995, 1992, 1991, 1986, 1985, 1982, 1980, 1978, 1975, 1974, 1970, 1968, 1966, 1965, 1964, 1963, 1962, 1960, 1957, 1955, 1950, 1946, 1945, 1942, 1940, 1936, 1935, 1931, 1930, 1926, 1925, 1922
319 SARATOGAAVE	2020, 2017, 2014, 2010, 2006, 2005, 2001, 2000, 1996, 1995, 1992, 1991, 1985, 1982, 1980, 1978, 1975, 1974, 1970, 1968, 1966, 1965, 1964, 1963, 1962, 1960, 1957, 1955, 1950, 1946, 1945, 1942, 1940, 1936, 1935, 1931, 1930, 1926, 1925, 1922
319 SARATOGAAVE	2020, 2017, 2014, 2010, 2006, 2005, 2000, 1996, 1995, 1992, 1991, 1986, 1985, 1982, 1980, 1978, 1975, 1974, 1970, 1968, 1966, 1965, 1964, 1963, 1962, 1960, 1957, 1955, 1950, 1946, 1945, 1942, 1940, 1936, 1935, 1931, 1930, 1926, 1925, 1922
320 SARATOGA	2020, 2017, 2014, 2010, 2006, 2005, 2001, 2000, 1996, 1995, 1992, 1986, 1985, 1982, 1980, 1978, 1975, 1974, 1970, 1968, 1966, 1965, 1964, 1963, 1962, 1960, 1957, 1955, 1950, 1946, 1945, 1942, 1940, 1936, 1935, 1931, 1930, 1926, 1925, 1922
320 SARATOGAAVE	2020, 2017, 2014, 2010, 2006, 2005, 2001, 2000, 1996, 1995, 1992, 1986, 1985, 1982, 1980, 1978, 1975, 1974, 1970, 1968, 1966, 1965, 1964, 1963, 1962, 1960, 1957, 1955, 1950, 1946, 1945, 1942, 1940, 1936, 1935, 1931, 1930, 1926, 1925, 1922
320 SARATOGAAVE	2020, 2017, 2014, 2010, 2006, 2005, 2001, 2000, 1996, 1995, 1992, 1991, 1986, 1982, 1980, 1978, 1975, 1974, 1970, 1968, 1966, 1965, 1964, 1963, 1962, 1960, 1957, 1955, 1950, 1946, 1945, 1942, 1940, 1936, 1935, 1931, 1930, 1926, 1925, 1922
320 SARATOGAAVE	2020, 2017, 2014, 2010, 2006, 2005, 2001, 2000, 1996, 1995, 1992, 1991, 1986, 1985, 1982, 1978, 1975, 1974, 1970, 1968, 1966, 1965, 1964, 1963, 1962, 1960, 1957, 1955, 1950, 1946, 1945, 1942, 1940, 1936, 1935, 1931, 1930, 1926, 1925, 1922
320 SARATOGAAVE	2020, 2017, 2014, 2010, 2006, 2005, 2000, 1996, 1995, 1992, 1991, 1986, 1985, 1982, 1980, 1978, 1975, 1974, 1970, 1968, 1966, 1965, 1964, 1963, 1962, 1960, 1957, 1955, 1950, 1946, 1945, 1942, 1940, 1936, 1935, 1931, 1930, 1926, 1925, 1922
320 SARATOGAAVE	2020, 2017, 2014, 2010, 2006, 2005, 2001, 2000, 1996, 1995, 1992, 1991, 1986, 1985, 1982, 1980, 1978, 1975, 1970, 1968, 1966, 1965, 1964, 1963, 1962, 1960, 1957, 1955, 1950, 1946, 1945, 1942, 1940, 1936, 1935, 1931, 1930, 1926, 1925, 1922
320 SARATOGAAVE	2020, 2017, 2014, 2010, 2006, 2005, 2001, 2000, 1996, 1995, 1992, 1991, 1986, 1985, 1982, 1980, 1978, 1975, 1974, 1970, 1968, 1966, 1965, 1964, 1962, 1960, 1957, 1955, 1950, 1946, 1945, 1942, 1940, 1936, 1935, 1931, 1930, 1926, 1925, 1922

FINDINGS

Address Researched	Address Not Identified in Research Source
320 SARATOGAAVE	2020, 2017, 2014, 2010, 2006, 2005, 2001, 2000, 1996, 1995, 1992, 1991, 1986, 1985, 1982, 1980, 1978, 1975, 1974, 1970, 1968, 1966, 1965, 1964, 1963, 1962, 1960, 1955, 1950, 1946, 1945, 1942, 1940, 1936, 1935, 1931, 1930, 1926, 1925, 1922
320 SARATOGAAVE	2020, 2017, 2014, 2010, 2006, 2005, 2001, 2000, 1996, 1995, 1992, 1991, 1986, 1985, 1982, 1980, 1978, 1975, 1974, 1970, 1968, 1966, 1965, 1964, 1963, 1962, 1960, 1957, 1955, 1950, 1946, 1945, 1942, 1936, 1935, 1931, 1930, 1926, 1925, 1922
320 SARATOGAAVE	2020, 2017, 2014, 2010, 2006, 2005, 2001, 2000, 1996, 1995, 1992, 1991, 1986, 1985, 1982, 1980, 1978, 1975, 1974, 1970, 1968, 1966, 1965, 1964, 1963, 1962, 1960, 1957, 1955, 1946, 1945, 1942, 1940, 1936, 1935, 1931, 1930, 1926, 1925, 1922
321 SARATOGAAVE	2020, 2017, 2014, 2010, 2006, 2005, 2001, 2000, 1996, 1995, 1992, 1991, 1986, 1985, 1982, 1980, 1978, 1975, 1974, 1970, 1968, 1966, 1965, 1964, 1962, 1960, 1957, 1955, 1950, 1946, 1945, 1942, 1940, 1936, 1935, 1931, 1930, 1926, 1925, 1922
321 SARATOGAAVE	2020, 2017, 2014, 2010, 2006, 2005, 2001, 2000, 1996, 1995, 1992, 1991, 1986, 1985, 1982, 1980, 1978, 1975, 1970, 1968, 1966, 1965, 1964, 1963, 1962, 1960, 1957, 1955, 1950, 1946, 1945, 1942, 1940, 1936, 1935, 1931, 1930, 1926, 1925, 1922
321 SARATOGAAVE	2020, 2017, 2014, 2010, 2006, 2005, 2000, 1996, 1995, 1992, 1991, 1986, 1985, 1982, 1980, 1978, 1975, 1974, 1970, 1968, 1966, 1965, 1964, 1963, 1962, 1960, 1957, 1955, 1950, 1946, 1945, 1942, 1940, 1936, 1935, 1931, 1930, 1926, 1925, 1922
321 SARATOGAAVE	2020, 2017, 2014, 2010, 2006, 2005, 2001, 2000, 1996, 1995, 1992, 1991, 1986, 1982, 1980, 1978, 1975, 1974, 1970, 1968, 1966, 1965, 1964, 1963, 1962, 1960, 1957, 1955, 1950, 1946, 1945, 1942, 1940, 1936, 1935, 1931, 1930, 1926, 1925, 1922
321 SARATOGAAVE	2020, 2017, 2014, 2010, 2006, 2005, 2001, 2000, 1996, 1995, 1992, 1986, 1985, 1982, 1980, 1978, 1975, 1974, 1970, 1968, 1966, 1965, 1964, 1963, 1962, 1960, 1957, 1955, 1950, 1946, 1945, 1942, 1940, 1936, 1935, 1931, 1930, 1926, 1925, 1922
321 SARATOGAAVE	2020, 2017, 2014, 2010, 2006, 2005, 2001, 2000, 1996, 1995, 1992, 1991, 1985, 1982, 1980, 1978, 1975, 1974, 1970, 1968, 1966, 1965, 1964, 1963, 1962, 1960, 1957, 1955, 1950, 1946, 1945, 1942, 1940, 1936, 1935, 1931, 1930, 1926, 1925, 1922
322 SARATOGAAVE	2020, 2017, 2014, 2010, 2006, 2005, 2001, 2000, 1996, 1995, 1992, 1986, 1985, 1982, 1980, 1978, 1975, 1974, 1970, 1968, 1966, 1965, 1964, 1963, 1962, 1960, 1957, 1955, 1950, 1946, 1945, 1942, 1940, 1936, 1935, 1931, 1930, 1926, 1925, 1922
322 SARATOGAAVE	2020, 2017, 2014, 2010, 2006, 2005, 2001, 2000, 1996, 1995, 1992, 1991, 1986, 1985, 1982, 1978, 1975, 1974, 1970, 1968, 1966, 1965, 1964, 1963, 1962, 1960, 1957, 1955, 1950, 1946, 1945, 1942, 1940, 1936, 1935, 1931, 1930, 1926, 1925, 1922
322 SARATOGAAVE	2020, 2017, 2014, 2010, 2006, 2005, 2000, 1996, 1995, 1992, 1991, 1986, 1985, 1982, 1980, 1978, 1975, 1974, 1970, 1968, 1966, 1965, 1964, 1963, 1962, 1960, 1957, 1955, 1950, 1946, 1945, 1942, 1940, 1936, 1935, 1931, 1930, 1926, 1925, 1922
322 SARATOGAAVE	2020, 2017, 2014, 2010, 2006, 2005, 2001, 2000, 1996, 1995, 1992, 1991, 1986, 1985, 1982, 1980, 1978, 1975, 1970, 1968, 1966, 1965, 1964, 1963, 1962, 1960, 1957, 1955, 1950, 1946, 1945, 1942, 1940, 1936, 1935, 1931, 1930, 1926, 1925, 1922

FINDINGS

Address Researched	Address Not Identified in Research Source
323 SARATOGAAVE	2020, 2017, 2014, 2010, 2006, 2005, 2001, 2000, 1996, 1995, 1992, 1991, 1986, 1985, 1982, 1980, 1978, 1975, 1970, 1968, 1966, 1965, 1964, 1963, 1962, 1960, 1957, 1955, 1950, 1946, 1945, 1942, 1940, 1936, 1935, 1931, 1930, 1926, 1925, 1922
324 SARATOGAAVE	2020, 2017, 2014, 2010, 2006, 2005, 2001, 2000, 1996, 1995, 1992, 1991, 1986, 1985, 1982, 1980, 1978, 1975, 1970, 1968, 1966, 1965, 1964, 1963, 1962, 1960, 1957, 1955, 1950, 1946, 1945, 1942, 1940, 1936, 1935, 1931, 1930, 1926, 1925, 1922
324 SARATOGAAVE	2020, 2017, 2014, 2010, 2006, 2005, 2001, 2000, 1996, 1995, 1992, 1991, 1986, 1982, 1980, 1978, 1975, 1974, 1970, 1968, 1966, 1965, 1964, 1963, 1962, 1960, 1957, 1955, 1950, 1946, 1945, 1942, 1940, 1936, 1935, 1931, 1930, 1926, 1925, 1922
325 SARATOGAAVE	2020, 2017, 2014, 2010, 2006, 2005, 2001, 2000, 1996, 1995, 1992, 1986, 1985, 1982, 1980, 1978, 1975, 1974, 1970, 1968, 1966, 1965, 1964, 1963, 1962, 1960, 1957, 1955, 1950, 1946, 1945, 1942, 1940, 1936, 1935, 1931, 1930, 1926, 1925, 1922
325 SARATOGAAVE	2020, 2017, 2014, 2010, 2006, 2005, 2001, 2000, 1996, 1995, 1991, 1986, 1985, 1982, 1980, 1978, 1975, 1974, 1970, 1968, 1966, 1965, 1964, 1963, 1962, 1960, 1957, 1955, 1950, 1946, 1945, 1942, 1940, 1936, 1935, 1931, 1930, 1926, 1925, 1922
325 SARATOGAAVE	2020, 2017, 2014, 2010, 2006, 2005, 2000, 1996, 1995, 1992, 1991, 1986, 1985, 1982, 1980, 1978, 1975, 1974, 1970, 1968, 1966, 1965, 1964, 1963, 1962, 1960, 1957, 1955, 1950, 1946, 1945, 1942, 1940, 1936, 1935, 1931, 1930, 1926, 1925, 1922
325 SARATOGAAVE	2020, 2017, 2014, 2010, 2006, 2005, 2001, 2000, 1996, 1995, 1992, 1991, 1986, 1985, 1982, 1980, 1978, 1975, 1970, 1968, 1966, 1965, 1964, 1963, 1962, 1960, 1957, 1955, 1950, 1946, 1945, 1942, 1940, 1936, 1935, 1931, 1930, 1926, 1925, 1922
325 SARATOGAAVE	2020, 2017, 2014, 2010, 2006, 2005, 2001, 2000, 1996, 1995, 1992, 1991, 1986, 1985, 1982, 1980, 1978, 1975, 1974, 1970, 1968, 1966, 1965, 1964, 1962, 1960, 1957, 1955, 1950, 1946, 1945, 1942, 1940, 1936, 1935, 1931, 1930, 1926, 1925, 1922
326 SARATOGAAVE	2020, 2017, 2014, 2010, 2006, 2005, 2001, 2000, 1996, 1995, 1992, 1991, 1986, 1985, 1982, 1980, 1978, 1975, 1970, 1968, 1966, 1965, 1964, 1963, 1962, 1960, 1957, 1955, 1950, 1946, 1945, 1942, 1940, 1936, 1935, 1931, 1930, 1926, 1925, 1922
326 SARATOGAAVE	2020, 2017, 2014, 2010, 2006, 2005, 2000, 1996, 1995, 1992, 1991, 1986, 1985, 1982, 1980, 1978, 1975, 1974, 1970, 1968, 1966, 1965, 1964, 1963, 1962, 1960, 1957, 1955, 1950, 1946, 1945, 1942, 1940, 1936, 1935, 1931, 1930, 1926, 1925, 1922
326 SARATOGAAVE	2020, 2017, 2014, 2010, 2006, 2005, 2001, 2000, 1996, 1995, 1992, 1986, 1985, 1982, 1980, 1978, 1975, 1974, 1970, 1968, 1966, 1965, 1964, 1963, 1962, 1960, 1957, 1955, 1950, 1946, 1945, 1942, 1940, 1936, 1935, 1931, 1930, 1926, 1925, 1922
326 SARATOGAAVE	2020, 2017, 2014, 2010, 2006, 2005, 2001, 2000, 1996, 1995, 1992, 1991, 1986, 1982, 1980, 1978, 1975, 1974, 1970, 1968, 1966, 1965, 1964, 1963, 1962, 1960, 1957, 1955, 1950, 1946, 1945, 1942, 1940, 1936, 1935, 1931, 1930, 1926, 1925, 1922
326 SARATOGAAVE	2020, 2017, 2014, 2010, 2006, 2005, 2001, 2000, 1996, 1995, 1992, 1991, 1986, 1985, 1982, 1978, 1975, 1974, 1970, 1968, 1966, 1965, 1964, 1963, 1962, 1960, 1957, 1955, 1950, 1946, 1945, 1942, 1940, 1936, 1935, 1931, 1930, 1926, 1925, 1922

FINDINGS

Address Researched	Address Not Identified in Research Source
327 SARATOGAAVE	2020, 2017, 2014, 2010, 2006, 2005, 2001, 2000, 1996, 1995, 1992, 1991, 1986, 1985, 1982, 1980, 1978, 1975, 1970, 1968, 1966, 1965, 1964, 1963, 1962, 1960, 1957, 1955, 1950, 1946, 1945, 1942, 1940, 1936, 1935, 1931, 1930, 1926, 1925, 1922
327 SARATOGAAVE	2020, 2017, 2014, 2010, 2006, 2005, 2001, 2000, 1996, 1995, 1992, 1991, 1986, 1985, 1982, 1980, 1978, 1975, 1974, 1970, 1968, 1966, 1965, 1964, 1963, 1962, 1960, 1957, 1955, 1950, 1946, 1945, 1942, 1936, 1935, 1931, 1930, 1926, 1925, 1922
328 SARATOGAAVE	2020, 2017, 2014, 2010, 2006, 2005, 2001, 2000, 1996, 1995, 1992, 1991, 1986, 1985, 1982, 1980, 1978, 1975, 1974, 1970, 1968, 1966, 1965, 1964, 1963, 1962, 1960, 1957, 1955, 1950, 1946, 1945, 1942, 1936, 1935, 1931, 1930, 1926, 1925, 1922
328 SARATOGAAVE	2020, 2017, 2014, 2010, 2006, 2005, 2001, 2000, 1996, 1995, 1992, 1991, 1986, 1985, 1982, 1980, 1978, 1975, 1974, 1970, 1968, 1966, 1965, 1964, 1963, 1962, 1960, 1957, 1955, 1946, 1945, 1942, 1940, 1936, 1935, 1931, 1930, 1926, 1925, 1922
328 SARATOGAAVE	2020, 2017, 2014, 2010, 2006, 2005, 2001, 2000, 1996, 1995, 1992, 1991, 1986, 1985, 1982, 1980, 1978, 1975, 1970, 1968, 1966, 1965, 1964, 1963, 1962, 1960, 1955, 1950, 1946, 1945, 1942, 1940, 1936, 1935, 1931, 1930, 1926, 1925, 1922
328 SARATOGAAVE	2020, 2017, 2014, 2010, 2006, 2005, 2001, 2000, 1996, 1995, 1992, 1991, 1986, 1985, 1982, 1980, 1978, 1975, 1970, 1968, 1966, 1965, 1964, 1963, 1962, 1960, 1957, 1955, 1950, 1946, 1945, 1942, 1940, 1936, 1935, 1931, 1930, 1926, 1925, 1922
328 SARATOGAAVE	2020, 2017, 2014, 2010, 2006, 2005, 2001, 2000, 1996, 1995, 1992, 1991, 1986, 1985, 1982, 1980, 1978, 1975, 1974, 1970, 1968, 1966, 1965, 1964, 1962, 1960, 1957, 1955, 1950, 1946, 1945, 1942, 1940, 1936, 1935, 1931, 1930, 1926, 1925, 1922
328 SARATOGAAVE	2020, 2017, 2014, 2010, 2006, 2005, 2001, 2000, 1996, 1995, 1992, 1991, 1986, 1985, 1982, 1978, 1975, 1974, 1970, 1968, 1966, 1965, 1964, 1963, 1962, 1960, 1957, 1955, 1950, 1946, 1945, 1942, 1940, 1936, 1935, 1931, 1930, 1926, 1925, 1922
328 SARATOGAAVE	2020, 2017, 2014, 2010, 2006, 2005, 2001, 2000, 1996, 1995, 1992, 1991, 1986, 1985, 1982, 1980, 1978, 1974, 1970, 1968, 1966, 1965, 1964, 1963, 1962, 1960, 1957, 1955, 1950, 1946, 1945, 1942, 1940, 1936, 1935, 1931, 1930, 1926, 1925, 1922
328 SARATOGAAVE	2020, 2017, 2014, 2010, 2006, 2005, 2001, 2000, 1996, 1995, 1992, 1991, 1986, 1982, 1980, 1978, 1975, 1974, 1970, 1968, 1966, 1965, 1964, 1963, 1962, 1960, 1957, 1955, 1950, 1946, 1945, 1942, 1940, 1936, 1935, 1931, 1930, 1926, 1925, 1922
328 SARATOGAAVE	2020, 2017, 2014, 2010, 2006, 2005, 2000, 1996, 1995, 1992, 1991, 1986, 1985, 1982, 1980, 1978, 1975, 1974, 1970, 1968, 1966, 1965, 1964, 1963, 1962, 1960, 1957, 1955, 1950, 1946, 1945, 1942, 1940, 1936, 1935, 1931, 1930, 1926, 1925, 1922
329 SARATOGAAVE	2020, 2017, 2014, 2010, 2006, 2005, 2001, 2000, 1996, 1995, 1992, 1991, 1986, 1982, 1980, 1978, 1975, 1974, 1970, 1968, 1966, 1965, 1964, 1963, 1962, 1960, 1957, 1955, 1950, 1946, 1945, 1942, 1940, 1936, 1935, 1931, 1930, 1926, 1925, 1922
329 SARATOGAAVE	2020, 2017, 2014, 2010, 2006, 2005, 2001, 2000, 1996, 1995, 1992, 1991, 1986, 1985, 1982, 1978, 1975, 1974, 1970, 1968, 1966, 1965, 1964, 1963, 1962, 1960, 1957, 1955, 1950, 1946, 1945, 1942, 1940, 1936, 1935, 1931, 1930, 1926, 1925, 1922

FINDINGS

Address Researched	Address Not Identified in Research Source
329 SARATOGAAVE	2020, 2017, 2014, 2010, 2006, 2005, 2001, 2000, 1996, 1995, 1992, 1991, 1986, 1985, 1982, 1980, 1978, 1975, 1974, 1970, 1968, 1966, 1965, 1964, 1962, 1960, 1957, 1955, 1950, 1946, 1945, 1942, 1940, 1936, 1935, 1931, 1930, 1926, 1925, 1922
329 SARATOGAAVE	2020, 2017, 2014, 2010, 2006, 2005, 2001, 2000, 1996, 1995, 1992, 1991, 1986, 1985, 1982, 1980, 1978, 1975, 1970, 1968, 1966, 1965, 1964, 1963, 1962, 1960, 1957, 1955, 1950, 1946, 1945, 1942, 1940, 1936, 1935, 1931, 1930, 1926, 1925, 1922
330 SARATOGAAVE	2020, 2017, 2014, 2010, 2006, 2005, 2001, 2000, 1996, 1995, 1992, 1991, 1986, 1985, 1982, 1980, 1978, 1975, 1970, 1968, 1966, 1965, 1964, 1963, 1962, 1960, 1957, 1955, 1950, 1946, 1945, 1942, 1940, 1936, 1935, 1931, 1930, 1926, 1925, 1922
330 SARATOGAAVE	2020, 2017, 2014, 2010, 2006, 2005, 2001, 2000, 1996, 1995, 1992, 1991, 1986, 1985, 1982, 1980, 1978, 1975, 1974, 1970, 1968, 1966, 1965, 1964, 1962, 1960, 1957, 1955, 1950, 1946, 1945, 1942, 1940, 1936, 1935, 1931, 1930, 1926, 1925, 1922
330 SARATOGAAVE	2020, 2017, 2014, 2010, 2006, 2005, 2001, 2000, 1996, 1995, 1992, 1991, 1986, 1985, 1982, 1980, 1978, 1975, 1974, 1970, 1968, 1966, 1965, 1964, 1963, 1962, 1960, 1955, 1950, 1946, 1945, 1942, 1940, 1936, 1935, 1931, 1930, 1926, 1925, 1922
330 SARATOGAAVE	2020, 2017, 2014, 2010, 2006, 2005, 2001, 2000, 1996, 1995, 1992, 1991, 1986, 1985, 1982, 1980, 1978, 1975, 1974, 1970, 1968, 1966, 1965, 1964, 1963, 1962, 1960, 1957, 1955, 1946, 1945, 1942, 1940, 1936, 1935, 1931, 1930, 1926, 1925, 1922
330 SARATOGAAVE	2020, 2017, 2014, 2010, 2006, 2005, 2001, 2000, 1996, 1995, 1992, 1991, 1986, 1985, 1982, 1978, 1975, 1974, 1970, 1968, 1966, 1965, 1964, 1963, 1962, 1960, 1957, 1955, 1950, 1946, 1945, 1942, 1940, 1936, 1935, 1931, 1930, 1926, 1925, 1922
330 SARATOGAAVE	2020, 2017, 2014, 2010, 2006, 2005, 2001, 2000, 1996, 1995, 1992, 1986, 1985, 1982, 1980, 1978, 1975, 1974, 1970, 1968, 1966, 1965, 1964, 1963, 1962, 1960, 1957, 1955, 1950, 1946, 1945, 1942, 1940, 1936, 1935, 1931, 1930, 1926, 1925, 1922
330 SARATOGAAVE	2020, 2017, 2014, 2010, 2006, 2005, 2000, 1996, 1995, 1992, 1991, 1986, 1985, 1982, 1980, 1978, 1975, 1974, 1970, 1968, 1966, 1965, 1964, 1963, 1962, 1960, 1957, 1955, 1950, 1946, 1945, 1942, 1940, 1936, 1935, 1931, 1930, 1926, 1925, 1922
331 SARATOGAAVE	2020, 2017, 2014, 2010, 2006, 2005, 2001, 2000, 1996, 1995, 1992, 1991, 1986, 1985, 1982, 1978, 1975, 1974, 1970, 1968, 1966, 1965, 1964, 1963, 1962, 1960, 1957, 1955, 1950, 1946, 1945, 1942, 1940, 1936, 1935, 1931, 1930, 1926, 1925, 1922
331 SARATOGAAVE	2020, 2017, 2014, 2010, 2006, 2005, 2001, 2000, 1996, 1995, 1992, 1991, 1986, 1985, 1982, 1980, 1978, 1975, 1974, 1970, 1968, 1966, 1965, 1964, 1962, 1960, 1957, 1955, 1950, 1946, 1945, 1942, 1940, 1936, 1935, 1931, 1930, 1926, 1925, 1922
331 SARATOGAAVE	2020, 2017, 2014, 2010, 2006, 2005, 2001, 2000, 1996, 1995, 1992, 1991, 1986, 1985, 1982, 1980, 1978, 1975, 1974, 1968, 1966, 1965, 1964, 1963, 1962, 1960, 1957, 1955, 1950, 1946, 1945, 1942, 1940, 1936, 1935, 1931, 1930, 1926, 1925, 1922
331 SARATOGAAVE	2020, 2017, 2014, 2010, 2006, 2005, 2001, 2000, 1996, 1995, 1992, 1991, 1986, 1985, 1982, 1980, 1978, 1975, 1970, 1968, 1966, 1965, 1964, 1963, 1962, 1960, 1957, 1955, 1950, 1946, 1945, 1942, 1940, 1936, 1935, 1931, 1930, 1926, 1925, 1922

FINDINGS

Address Researched	Address Not Identified in Research Source
332 SARATOGAAVE	2020, 2017, 2014, 2010, 2006, 2005, 2001, 2000, 1996, 1995, 1992, 1991, 1986, 1985, 1982, 1980, 1978, 1975, 1970, 1968, 1966, 1965, 1964, 1963, 1962, 1960, 1957, 1955, 1950, 1946, 1945, 1942, 1940, 1936, 1935, 1931, 1930, 1926, 1925, 1922
333 SARATOGAAVE	2020, 2017, 2014, 2010, 2006, 2005, 2001, 2000, 1996, 1995, 1992, 1991, 1986, 1985, 1982, 1980, 1978, 1975, 1970, 1968, 1966, 1965, 1964, 1963, 1962, 1960, 1957, 1955, 1950, 1946, 1945, 1942, 1940, 1936, 1935, 1931, 1930, 1926, 1925, 1922
333 SARATOGAAVE	2020, 2017, 2014, 2010, 2006, 2005, 2001, 2000, 1996, 1995, 1992, 1991, 1986, 1985, 1982, 1980, 1978, 1975, 1974, 1970, 1968, 1966, 1965, 1964, 1962, 1960, 1957, 1955, 1950, 1946, 1945, 1942, 1940, 1936, 1935, 1931, 1930, 1926, 1925, 1922
333 SARATOGAAVE	2020, 2017, 2014, 2010, 2006, 2005, 2001, 2000, 1996, 1995, 1992, 1991, 1986, 1985, 1982, 1978, 1975, 1974, 1970, 1968, 1966, 1965, 1964, 1963, 1962, 1960, 1957, 1955, 1950, 1946, 1945, 1942, 1940, 1936, 1935, 1931, 1930, 1926, 1925, 1922
333 SARATOGAAVE	2020, 2017, 2014, 2010, 2006, 2005, 2001, 2000, 1996, 1995, 1992, 1991, 1986, 1982, 1980, 1978, 1975, 1974, 1970, 1968, 1966, 1965, 1964, 1963, 1962, 1960, 1957, 1955, 1950, 1946, 1945, 1942, 1940, 1936, 1935, 1931, 1930, 1926, 1925, 1922
333 SARATOGAAVE	2020, 2017, 2010, 2006, 2005, 2001, 2000, 1996, 1995, 1992, 1991, 1986, 1985, 1982, 1980, 1978, 1975, 1974, 1970, 1968, 1966, 1965, 1964, 1963, 1962, 1960, 1957, 1955, 1950, 1946, 1945, 1942, 1940, 1936, 1935, 1931, 1930, 1926, 1925, 1922
334 SARATOGAAVE	2020, 2017, 2014, 2010, 2006, 2005, 2001, 2000, 1996, 1995, 1992, 1991, 1986, 1985, 1982, 1980, 1978, 1975, 1970, 1968, 1966, 1965, 1964, 1963, 1962, 1960, 1957, 1955, 1950, 1946, 1945, 1942, 1940, 1936, 1935, 1931, 1930, 1926, 1925, 1922
334 SARATOGAAVE	2020, 2017, 2014, 2010, 2006, 2005, 2001, 2000, 1996, 1995, 1992, 1991, 1986, 1985, 1982, 1980, 1978, 1975, 1974, 1970, 1968, 1966, 1965, 1964, 1963, 1962, 1960, 1955, 1950, 1946, 1945, 1942, 1940, 1936, 1935, 1931, 1930, 1926, 1925, 1922
335 SARATOGAAVE	2020, 2017, 2014, 2010, 2006, 2005, 2001, 2000, 1996, 1995, 1992, 1991, 1986, 1985, 1982, 1980, 1978, 1975, 1970, 1968, 1966, 1965, 1964, 1963, 1962, 1960, 1957, 1955, 1950, 1946, 1945, 1942, 1940, 1936, 1935, 1931, 1930, 1926, 1925, 1922
335 SARATOGAAVE	2020, 2017, 2014, 2010, 2006, 2001, 2000, 1996, 1995, 1992, 1991, 1986, 1985, 1982, 1980, 1978, 1975, 1974, 1970, 1968, 1966, 1965, 1964, 1963, 1962, 1960, 1957, 1955, 1950, 1946, 1945, 1942, 1940, 1936, 1935, 1931, 1930, 1926, 1925, 1922
336 SARATOGAAVE	2020, 2017, 2014, 2010, 2006, 2005, 2001, 2000, 1996, 1995, 1992, 1991, 1986, 1985, 1982, 1980, 1978, 1975, 1970, 1968, 1966, 1965, 1964, 1963, 1962, 1960, 1957, 1955, 1950, 1946, 1945, 1942, 1940, 1936, 1935, 1931, 1930, 1926, 1925, 1922
337 SARATOGAAVE	2020, 2017, 2014, 2010, 2006, 2005, 2001, 2000, 1996, 1995, 1992, 1991, 1986, 1985, 1982, 1980, 1978, 1975, 1970, 1968, 1966, 1965, 1964, 1963, 1962, 1960, 1957, 1955, 1950, 1946, 1945, 1942, 1940, 1936, 1935, 1931, 1930, 1926, 1925, 1922
337 SARATOGAAVE	2020, 2017, 2014, 2010, 2006, 2005, 2001, 2000, 1996, 1995, 1992, 1991, 1986, 1985, 1982, 1978, 1975, 1974, 1970, 1968, 1966, 1965, 1964, 1963, 1962, 1960, 1957, 1955, 1950, 1946, 1945, 1942, 1940, 1936, 1935, 1931, 1930, 1926, 1925, 1922

FINDINGS

Address Researched	Address Not Identified in Research Source
338 SARATOGAAVE	2020, 2017, 2014, 2010, 2006, 2005, 2001, 2000, 1996, 1995, 1992, 1991, 1986, 1985, 1982, 1980, 1978, 1975, 1970, 1968, 1966, 1965, 1964, 1963, 1962, 1960, 1957, 1955, 1950, 1946, 1945, 1942, 1940, 1936, 1935, 1931, 1930, 1926, 1925, 1922
339 SARATOGAAVE	2020, 2017, 2014, 2010, 2006, 2005, 2001, 2000, 1996, 1995, 1992, 1991, 1986, 1985, 1982, 1980, 1978, 1975, 1970, 1968, 1966, 1965, 1964, 1963, 1962, 1960, 1957, 1955, 1950, 1946, 1945, 1942, 1940, 1936, 1935, 1931, 1930, 1926, 1925, 1922
340 SARATOGAAVE	2020, 2017, 2014, 2010, 2006, 2005, 2001, 2000, 1996, 1995, 1992, 1991, 1986, 1985, 1982, 1980, 1978, 1975, 1970, 1968, 1966, 1965, 1964, 1963, 1962, 1960, 1957, 1955, 1950, 1946, 1945, 1942, 1940, 1936, 1935, 1931, 1930, 1926, 1925, 1922
340 SARATOGAAVE	2020, 2017, 2014, 2010, 2006, 2005, 2001, 2000, 1996, 1995, 1992, 1991, 1986, 1985, 1982, 1980, 1978, 1975, 1974, 1970, 1968, 1966, 1965, 1964, 1963, 1962, 1960, 1957, 1955, 1946, 1945, 1942, 1940, 1936, 1935, 1931, 1930, 1926, 1925, 1922
341 SARATOGAAVE	2020, 2017, 2014, 2010, 2006, 2005, 2001, 2000, 1996, 1995, 1992, 1991, 1986, 1985, 1982, 1980, 1978, 1975, 1970, 1968, 1966, 1965, 1964, 1963, 1962, 1960, 1957, 1955, 1950, 1946, 1945, 1942, 1940, 1936, 1935, 1931, 1930, 1926, 1925, 1922
342 SARATOGAAVE	2020, 2017, 2014, 2010, 2006, 2005, 2001, 2000, 1996, 1995, 1992, 1991, 1986, 1985, 1982, 1980, 1978, 1975, 1970, 1968, 1966, 1965, 1964, 1963, 1962, 1960, 1957, 1955, 1950, 1946, 1945, 1942, 1940, 1936, 1935, 1931, 1930, 1926, 1925, 1922
343 SARATOGAAVE	2020, 2017, 2014, 2010, 2006, 2005, 2001, 2000, 1996, 1995, 1992, 1991, 1986, 1985, 1982, 1980, 1978, 1975, 1970, 1968, 1966, 1965, 1964, 1963, 1962, 1960, 1957, 1955, 1950, 1946, 1945, 1942, 1940, 1936, 1935, 1931, 1930, 1926, 1925, 1922
344 SARATOGAAVE	2020, 2017, 2014, 2010, 2006, 2005, 2001, 2000, 1996, 1995, 1992, 1991, 1986, 1985, 1982, 1980, 1978, 1975, 1970, 1968, 1966, 1965, 1964, 1963, 1962, 1960, 1957, 1955, 1950, 1946, 1945, 1942, 1940, 1936, 1935, 1931, 1930, 1926, 1925, 1922
344 SARATOGAAVE	2020, 2017, 2014, 2010, 2006, 2005, 2001, 2000, 1996, 1995, 1992, 1991, 1986, 1985, 1982, 1980, 1978, 1975, 1974, 1970, 1968, 1966, 1965, 1964, 1963, 1962, 1960, 1957, 1955, 1946, 1945, 1942, 1940, 1936, 1935, 1931, 1930, 1926, 1925, 1922
344 SARATOGAAVE	2020, 2017, 2014, 2010, 2006, 2005, 2001, 2000, 1996, 1995, 1992, 1991, 1986, 1985, 1982, 1980, 1978, 1975, 1974, 1970, 1968, 1966, 1965, 1964, 1963, 1962, 1960, 1957, 1955, 1950, 1946, 1945, 1942, 1936, 1935, 1931, 1930, 1926, 1925, 1922
344 SARATOGAAVE	2020, 2017, 2014, 2010, 2006, 2005, 2001, 2000, 1996, 1995, 1992, 1991, 1986, 1985, 1982, 1980, 1978, 1974, 1970, 1968, 1966, 1965, 1964, 1963, 1962, 1960, 1957, 1955, 1950, 1946, 1945, 1942, 1940, 1936, 1935, 1931, 1930, 1926, 1925, 1922
344 SARATOGAAVE	2020, 2017, 2014, 2010, 2006, 2005, 2000, 1996, 1995, 1992, 1991, 1986, 1985, 1982, 1980, 1978, 1975, 1974, 1970, 1968, 1966, 1965, 1964, 1963, 1962, 1960, 1957, 1955, 1950, 1946, 1945, 1942, 1940, 1936, 1935, 1931, 1930, 1926, 1925, 1922
345 SARATOGAAVE	2020, 2017, 2014, 2010, 2006, 2005, 2000, 1996, 1995, 1992, 1991, 1986, 1985, 1982, 1980, 1978, 1975, 1974, 1970, 1968, 1966, 1965, 1964, 1963, 1962, 1960, 1957, 1955, 1950, 1946, 1945, 1942, 1940, 1936, 1935, 1931, 1930, 1926, 1925, 1922

FINDINGS

Address Researched	Address Not Identified in Research Source
345 SARATOGA AVE	2020, 2017, 2014, 2010, 2006, 2001, 2000, 1996, 1995, 1992, 1991, 1986, 1985, 1982, 1980, 1978, 1975, 1974, 1970, 1968, 1966, 1965, 1964, 1963, 1962, 1960, 1957, 1955, 1950, 1946, 1945, 1942, 1940, 1936, 1935, 1931, 1930, 1926, 1925, 1922
345 SARATOGA AVE	2020, 2017, 2014, 2006, 2005, 2001, 2000, 1996, 1995, 1992, 1991, 1986, 1985, 1982, 1980, 1978, 1975, 1974, 1970, 1968, 1966, 1965, 1964, 1963, 1962, 1960, 1957, 1955, 1950, 1946, 1945, 1942, 1940, 1936, 1935, 1931, 1930, 1926, 1925, 1922
345 SARATOGA AVE	2020, 2017, 2010, 2006, 2005, 2001, 2000, 1996, 1995, 1992, 1991, 1986, 1985, 1982, 1980, 1978, 1975, 1974, 1970, 1968, 1966, 1965, 1964, 1963, 1962, 1960, 1957, 1955, 1950, 1946, 1945, 1942, 1940, 1936, 1935, 1931, 1930, 1926, 1925, 1922
345 SARATOGA AVE	2020, 2014, 2010, 2006, 2005, 2001, 2000, 1996, 1995, 1992, 1991, 1986, 1985, 1982, 1980, 1978, 1975, 1974, 1970, 1968, 1966, 1965, 1964, 1963, 1962, 1960, 1957, 1955, 1950, 1946, 1945, 1942, 1940, 1936, 1935, 1931, 1930, 1926, 1925, 1922
345 SARATOGA AVE	2017, 2014, 2010, 2006, 2005, 2001, 2000, 1996, 1995, 1992, 1991, 1986, 1985, 1982, 1980, 1978, 1975, 1974, 1970, 1968, 1966, 1965, 1964, 1963, 1962, 1960, 1957, 1955, 1950, 1946, 1945, 1942, 1940, 1936, 1935, 1931, 1930, 1926, 1925, 1922
345 SARATOGA AVE	2020, 2017, 2014, 2010, 2006, 2005, 2001, 2000, 1996, 1995, 1992, 1991, 1986, 1985, 1982, 1980, 1978, 1974, 1970, 1968, 1966, 1965, 1964, 1963, 1962, 1960, 1957, 1955, 1950, 1946, 1945, 1942, 1940, 1936, 1935, 1931, 1930, 1926, 1925, 1922
345 SARATOGA AVE	2020, 2017, 2014, 2010, 2006, 2005, 2001, 2000, 1996, 1995, 1992, 1991, 1986, 1985, 1982, 1978, 1975, 1974, 1970, 1968, 1966, 1965, 1964, 1963, 1962, 1960, 1957, 1955, 1950, 1946, 1945, 1942, 1940, 1936, 1935, 1931, 1930, 1926, 1925, 1922
345 SARATOGA AVE	2020, 2017, 2014, 2010, 2006, 2005, 2001, 2000, 1996, 1995, 1992, 1986, 1985, 1982, 1980, 1978, 1975, 1974, 1970, 1968, 1966, 1965, 1964, 1963, 1962, 1960, 1957, 1955, 1950, 1946, 1945, 1942, 1940, 1936, 1935, 1931, 1930, 1926, 1925, 1922
345 SARATOGA AVE	2020, 2017, 2014, 2010, 2006, 2005, 2001, 2000, 1996, 1995, 1991, 1986, 1985, 1982, 1980, 1978, 1975, 1974, 1970, 1968, 1966, 1965, 1964, 1963, 1962, 1960, 1957, 1955, 1950, 1946, 1945, 1942, 1940, 1936, 1935, 1931, 1930, 1926, 1925, 1922
345 SARATOGA AVE	2020, 2017, 2014, 2010, 2006, 2005, 2001, 2000, 1996, 1992, 1991, 1986, 1985, 1982, 1980, 1978, 1975, 1974, 1970, 1968, 1966, 1965, 1964, 1963, 1962, 1960, 1957, 1955, 1950, 1946, 1945, 1942, 1940, 1936, 1935, 1931, 1930, 1926, 1925, 1922
345 SARATOGA AVE	2020, 2017, 2014, 2010, 2006, 2005, 2001, 1996, 1995, 1992, 1991, 1986, 1985, 1982, 1980, 1978, 1975, 1974, 1970, 1968, 1966, 1965, 1964, 1963, 1962, 1960, 1957, 1955, 1950, 1946, 1945, 1942, 1940, 1936, 1935, 1931, 1930, 1926, 1925, 1922
345 SARATOGA AVE	2020, 2017, 2014, 2010, 2006, 2005, 2001, 2000, 1995, 1992, 1991, 1986, 1985, 1982, 1980, 1978, 1975, 1974, 1970, 1968, 1966, 1965, 1964, 1963, 1962, 1960, 1957, 1955, 1950, 1946, 1945, 1942, 1940, 1936, 1935, 1931, 1930, 1926, 1925, 1922
345 SARATOGA AVE	2020, 2017, 2014, 2010, 2006, 2005, 2001, 2000, 1996, 1995, 1992, 1991, 1986, 1985, 1982, 1980, 1978, 1975, 1974, 1970, 1968, 1966, 1965, 1964, 1963, 1962, 1960, 1957, 1955, 1950, 1946, 1945, 1942, 1936, 1935, 1931, 1930, 1926, 1925, 1922

FINDINGS

Address Researched	Address Not Identified in Research Source
345 SARATOGAAVE	2020, 2017, 2014, 2010, 2006, 2005, 2001, 2000, 1996, 1995, 1992, 1991, 1986, 1985, 1982, 1980, 1978, 1975, 1974, 1970, 1968, 1966, 1965, 1964, 1963, 1962, 1960, 1957, 1955, 1946, 1945, 1942, 1940, 1936, 1935, 1931, 1930, 1926, 1925, 1922
345 SARATOGAAVE	2020, 2017, 2014, 2010, 2006, 2005, 2001, 2000, 1996, 1995, 1992, 1991, 1986, 1985, 1982, 1980, 1978, 1975, 1970, 1968, 1966, 1965, 1964, 1963, 1962, 1960, 1957, 1955, 1950, 1946, 1945, 1942, 1940, 1936, 1935, 1931, 1930, 1926, 1925, 1922
345 SARATOGAAVE	2020, 2017, 2014, 2010, 2006, 2005, 2001, 2000, 1996, 1995, 1992, 1991, 1986, 1985, 1982, 1980, 1978, 1975, 1974, 1970, 1968, 1966, 1965, 1964, 1962, 1960, 1957, 1955, 1950, 1946, 1945, 1942, 1940, 1936, 1935, 1931, 1930, 1926, 1925, 1922
345 SARATOGAAVE	2020, 2017, 2014, 2010, 2006, 2005, 2001, 2000, 1996, 1995, 1992, 1991, 1986, 1985, 1982, 1980, 1978, 1975, 1974, 1968, 1966, 1965, 1964, 1963, 1962, 1960, 1957, 1955, 1950, 1946, 1945, 1942, 1940, 1936, 1935, 1931, 1930, 1926, 1925, 1922
346 SARATOGAAVE	2020, 2017, 2014, 2010, 2006, 2005, 2001, 2000, 1996, 1995, 1992, 1991, 1986, 1985, 1982, 1980, 1978, 1975, 1970, 1968, 1966, 1965, 1964, 1963, 1962, 1960, 1957, 1955, 1950, 1946, 1945, 1942, 1940, 1936, 1935, 1931, 1930, 1926, 1925, 1922
346 SARATOGAAVE	2020, 2017, 2014, 2010, 2006, 2005, 2001, 2000, 1996, 1995, 1992, 1991, 1986, 1985, 1982, 1980, 1978, 1975, 1974, 1970, 1968, 1966, 1965, 1964, 1963, 1962, 1960, 1957, 1955, 1946, 1945, 1942, 1940, 1936, 1935, 1931, 1930, 1926, 1925, 1922
346 SARATOGAAVE	2020, 2017, 2014, 2010, 2006, 2005, 2000, 1996, 1995, 1992, 1991, 1986, 1985, 1982, 1980, 1978, 1975, 1974, 1970, 1968, 1966, 1965, 1964, 1963, 1962, 1960, 1957, 1955, 1950, 1946, 1945, 1942, 1940, 1936, 1935, 1931, 1930, 1926, 1925, 1922
347 SARATOGAAVE	2020, 2017, 2014, 2010, 2006, 2005, 2001, 2000, 1996, 1995, 1992, 1991, 1986, 1985, 1982, 1980, 1978, 1975, 1970, 1968, 1966, 1965, 1964, 1963, 1962, 1960, 1957, 1955, 1950, 1946, 1945, 1942, 1940, 1936, 1935, 1931, 1930, 1926, 1925, 1922
348 SARATOGAAVE	2020, 2017, 2014, 2010, 2006, 2005, 2001, 2000, 1996, 1995, 1992, 1991, 1986, 1985, 1982, 1980, 1978, 1975, 1970, 1968, 1966, 1965, 1964, 1963, 1962, 1960, 1957, 1955, 1950, 1946, 1945, 1942, 1940, 1936, 1935, 1931, 1930, 1926, 1925, 1922
348 SARATOGAAVE	2020, 2017, 2014, 2010, 2006, 2005, 2001, 2000, 1996, 1995, 1992, 1991, 1986, 1985, 1982, 1980, 1978, 1975, 1974, 1970, 1968, 1966, 1965, 1964, 1963, 1962, 1960, 1957, 1955, 1946, 1945, 1942, 1940, 1936, 1935, 1931, 1930, 1926, 1925, 1922
348 SARATOGAAVE	2020, 2017, 2014, 2010, 2006, 2005, 2001, 2000, 1996, 1995, 1992, 1991, 1986, 1985, 1982, 1980, 1978, 1974, 1970, 1968, 1966, 1965, 1964, 1963, 1962, 1960, 1957, 1955, 1950, 1946, 1945, 1942, 1940, 1936, 1935, 1931, 1930, 1926, 1925, 1922
349 SARATOGAAVE	2020, 2017, 2014, 2010, 2006, 2005, 2001, 2000, 1996, 1995, 1992, 1991, 1986, 1985, 1982, 1980, 1978, 1975, 1970, 1968, 1966, 1965, 1964, 1963, 1962, 1960, 1957, 1955, 1950, 1946, 1945, 1942, 1940, 1936, 1935, 1931, 1930, 1926, 1925, 1922
350 SARATOGAAVE	2020, 2017, 2014, 2010, 2006, 2005, 2001, 2000, 1996, 1995, 1992, 1991, 1986, 1985, 1982, 1980, 1978, 1975, 1970, 1968, 1966, 1965, 1964, 1963, 1962, 1960, 1957, 1955, 1950, 1946, 1945, 1942, 1940, 1936, 1935, 1931, 1930, 1926, 1925, 1922

FINDINGS

Address Researched	Address Not Identified in Research Source
350 SARATOGAAVE	2020, 2017, 2014, 2010, 2006, 2005, 2001, 2000, 1996, 1995, 1992, 1991, 1986, 1985, 1982, 1980, 1978, 1975, 1974, 1970, 1968, 1966, 1965, 1964, 1963, 1962, 1960, 1957, 1955, 1946, 1945, 1942, 1940, 1936, 1935, 1931, 1930, 1926, 1925, 1922
350 SARATOGAAVE	2020, 2017, 2014, 2010, 2006, 2005, 2001, 2000, 1996, 1995, 1992, 1991, 1986, 1985, 1982, 1980, 1978, 1975, 1974, 1970, 1968, 1966, 1965, 1964, 1963, 1962, 1960, 1957, 1955, 1950, 1946, 1945, 1942, 1936, 1935, 1931, 1930, 1926, 1925, 1922
350 SARATOGAAVE	2020, 2017, 2014, 2010, 2006, 2005, 2001, 2000, 1996, 1995, 1992, 1991, 1986, 1985, 1982, 1980, 1978, 1974, 1970, 1968, 1966, 1965, 1964, 1963, 1962, 1960, 1957, 1955, 1950, 1946, 1945, 1942, 1940, 1936, 1935, 1931, 1930, 1926, 1925, 1922
351 SARATOGAAVE	2020, 2017, 2014, 2010, 2006, 2005, 2001, 2000, 1996, 1995, 1992, 1991, 1986, 1985, 1982, 1980, 1978, 1974, 1970, 1968, 1966, 1965, 1964, 1963, 1962, 1960, 1957, 1955, 1950, 1946, 1945, 1942, 1940, 1936, 1935, 1931, 1930, 1926, 1925, 1922
351 SARATOGAAVE	2020, 2017, 2014, 2010, 2006, 2005, 2001, 2000, 1996, 1995, 1992, 1991, 1986, 1985, 1982, 1978, 1975, 1974, 1970, 1968, 1966, 1965, 1964, 1963, 1962, 1960, 1957, 1955, 1950, 1946, 1945, 1942, 1940, 1936, 1935, 1931, 1930, 1926, 1925, 1922
351 SARATOGAAVE	2020, 2017, 2014, 2010, 2006, 2005, 2001, 2000, 1996, 1995, 1992, 1991, 1986, 1982, 1980, 1978, 1975, 1974, 1970, 1968, 1966, 1965, 1964, 1963, 1962, 1960, 1957, 1955, 1950, 1946, 1945, 1942, 1940, 1936, 1935, 1931, 1930, 1926, 1925, 1922
351 SARATOGAAVE	2020, 2017, 2014, 2010, 2006, 2005, 2001, 2000, 1996, 1995, 1992, 1986, 1985, 1982, 1980, 1978, 1975, 1974, 1970, 1968, 1966, 1965, 1964, 1963, 1962, 1960, 1957, 1955, 1950, 1946, 1945, 1942, 1940, 1936, 1935, 1931, 1930, 1926, 1925, 1922
351 SARATOGAAVE	2020, 2017, 2014, 2010, 2006, 2005, 2001, 2000, 1995, 1992, 1991, 1986, 1985, 1982, 1980, 1978, 1975, 1974, 1970, 1968, 1966, 1965, 1964, 1963, 1962, 1960, 1957, 1955, 1950, 1946, 1945, 1942, 1940, 1936, 1935, 1931, 1930, 1926, 1925, 1922
351 SARATOGAAVE	2020, 2017, 2014, 2010, 2006, 2005, 2001, 1996, 1995, 1992, 1991, 1986, 1985, 1982, 1980, 1978, 1975, 1974, 1970, 1968, 1966, 1965, 1964, 1963, 1962, 1960, 1957, 1955, 1950, 1946, 1945, 1942, 1940, 1936, 1935, 1931, 1930, 1926, 1925, 1922
351 SARATOGAAVE	2020, 2017, 2014, 2010, 2006, 2005, 2001, 2000, 1996, 1992, 1991, 1986, 1985, 1982, 1980, 1978, 1975, 1974, 1970, 1968, 1966, 1965, 1964, 1963, 1962, 1960, 1957, 1955, 1950, 1946, 1945, 1942, 1940, 1936, 1935, 1931, 1930, 1926, 1925, 1922
351 SARATOGAAVE	2020, 2017, 2014, 2010, 2006, 2005, 2001, 2000, 1996, 1995, 1991, 1986, 1985, 1982, 1980, 1978, 1975, 1974, 1970, 1968, 1966, 1965, 1964, 1963, 1962, 1960, 1957, 1955, 1950, 1946, 1945, 1942, 1940, 1936, 1935, 1931, 1930, 1926, 1925, 1922
351 SARATOGAAVE	2020, 2017, 2014, 2010, 2006, 2005, 2000, 1996, 1995, 1992, 1991, 1986, 1985, 1982, 1980, 1978, 1975, 1974, 1970, 1968, 1966, 1965, 1964, 1963, 1962, 1960, 1957, 1955, 1950, 1946, 1945, 1942, 1940, 1936, 1935, 1931, 1930, 1926, 1925, 1922
351 SARATOGAAVE	2020, 2017, 2014, 2010, 2006, 2001, 2000, 1996, 1995, 1992, 1991, 1986, 1985, 1982, 1980, 1978, 1975, 1974, 1970, 1968, 1966, 1965, 1964, 1963, 1962, 1960, 1957, 1955, 1950, 1946, 1945, 1942, 1940, 1936, 1935, 1931, 1930, 1926, 1925, 1922

FINDINGS

Address Researched	Address Not Identified in Research Source
351 SARATOGAAVE	2017, 2014, 2010, 2006, 2005, 2001, 2000, 1996, 1995, 1992, 1991, 1986, 1985, 1982, 1980, 1978, 1975, 1974, 1970, 1968, 1966, 1965, 1964, 1963, 1962, 1960, 1957, 1955, 1950, 1946, 1945, 1942, 1940, 1936, 1935, 1931, 1930, 1926, 1925, 1922
351 SARATOGAAVE	2020, 2014, 2010, 2006, 2005, 2001, 2000, 1996, 1995, 1992, 1991, 1986, 1985, 1982, 1980, 1978, 1975, 1974, 1970, 1968, 1966, 1965, 1964, 1963, 1962, 1960, 1957, 1955, 1950, 1946, 1945, 1942, 1940, 1936, 1935, 1931, 1930, 1926, 1925, 1922
351 SARATOGAAVE	2020, 2017, 2014, 2010, 2006, 2005, 2001, 2000, 1996, 1995, 1992, 1991, 1986, 1985, 1982, 1980, 1978, 1975, 1970, 1968, 1966, 1965, 1964, 1963, 1962, 1960, 1957, 1955, 1950, 1946, 1945, 1942, 1940, 1936, 1935, 1931, 1930, 1926, 1925, 1922
351 SARATOGAAVE	2020, 2017, 2014, 2010, 2006, 2005, 2001, 2000, 1996, 1995, 1992, 1991, 1986, 1985, 1982, 1980, 1978, 1975, 1974, 1968, 1966, 1965, 1964, 1963, 1962, 1960, 1957, 1955, 1950, 1946, 1945, 1942, 1940, 1936, 1935, 1931, 1930, 1926, 1925, 1922
352 SARATOGAAVE	2020, 2017, 2014, 2010, 2006, 2005, 2001, 2000, 1996, 1995, 1992, 1991, 1986, 1985, 1982, 1980, 1978, 1975, 1970, 1968, 1966, 1965, 1964, 1963, 1962, 1960, 1957, 1955, 1950, 1946, 1945, 1942, 1940, 1936, 1935, 1931, 1930, 1926, 1925, 1922
353 SARATOGAAVE	2020, 2017, 2014, 2010, 2006, 2005, 2001, 2000, 1996, 1995, 1992, 1991, 1986, 1985, 1982, 1980, 1978, 1975, 1970, 1968, 1966, 1965, 1964, 1963, 1962, 1960, 1957, 1955, 1950, 1946, 1945, 1942, 1940, 1936, 1935, 1931, 1930, 1926, 1925, 1922
353 SARATOGAAVE	2020, 2017, 2014, 2010, 2006, 2005, 2001, 2000, 1996, 1995, 1992, 1991, 1986, 1985, 1982, 1980, 1978, 1975, 1974, 1968, 1966, 1965, 1964, 1963, 1962, 1960, 1957, 1955, 1950, 1946, 1945, 1942, 1940, 1936, 1935, 1931, 1930, 1926, 1925, 1922
353 SARATOGAAVE	2020, 2017, 2014, 2010, 2006, 2005, 2001, 2000, 1996, 1995, 1992, 1991, 1986, 1985, 1982, 1980, 1978, 1975, 1974, 1970, 1968, 1966, 1965, 1964, 1962, 1960, 1957, 1955, 1950, 1946, 1945, 1942, 1940, 1936, 1935, 1931, 1930, 1926, 1925, 1922
353 SARATOGAAVE	2020, 2017, 2014, 2010, 2006, 2001, 2000, 1996, 1995, 1992, 1991, 1986, 1985, 1982, 1980, 1978, 1975, 1974, 1970, 1968, 1966, 1965, 1964, 1963, 1962, 1960, 1957, 1955, 1950, 1946, 1945, 1942, 1940, 1936, 1935, 1931, 1930, 1926, 1925, 1922
353 SARATOGAAVE	2020, 2017, 2014, 2010, 2006, 2005, 2000, 1996, 1995, 1992, 1991, 1986, 1985, 1982, 1980, 1978, 1975, 1974, 1970, 1968, 1966, 1965, 1964, 1963, 1962, 1960, 1957, 1955, 1950, 1946, 1945, 1942, 1940, 1936, 1935, 1931, 1930, 1926, 1925, 1922
353 SARATOGAAVE	2020, 2017, 2014, 2010, 2006, 2005, 2001, 2000, 1996, 1995, 1991, 1986, 1985, 1982, 1980, 1978, 1975, 1974, 1970, 1968, 1966, 1965, 1964, 1963, 1962, 1960, 1957, 1955, 1950, 1946, 1945, 1942, 1940, 1936, 1935, 1931, 1930, 1926, 1925, 1922
353 SARATOGAAVE	2020, 2017, 2014, 2010, 2006, 2005, 2001, 2000, 1996, 1992, 1991, 1986, 1985, 1982, 1980, 1978, 1975, 1974, 1970, 1968, 1966, 1965, 1964, 1963, 1962, 1960, 1957, 1955, 1950, 1946, 1945, 1942, 1940, 1936, 1935, 1931, 1930, 1926, 1925, 1922
353 SARATOGAAVE	2020, 2017, 2014, 2010, 2006, 2005, 2001, 2000, 1995, 1992, 1991, 1986, 1985, 1982, 1980, 1978, 1975, 1974, 1970, 1968, 1966, 1965, 1964, 1963, 1962, 1960, 1957, 1955, 1950, 1946, 1945, 1942, 1940, 1936, 1935, 1931, 1930, 1926, 1925, 1922

FINDINGS

Address Researched	Address Not Identified in Research Source
353 SARATOGAAVE	2020, 2017, 2014, 2010, 2006, 2005, 2001, 2000, 1996, 1995, 1992, 1986, 1985, 1982, 1980, 1978, 1975, 1974, 1970, 1968, 1966, 1965, 1964, 1963, 1962, 1960, 1957, 1955, 1950, 1946, 1945, 1942, 1940, 1936, 1935, 1931, 1930, 1926, 1925, 1922
353 SARATOGAAVE	2020, 2017, 2014, 2010, 2006, 2005, 2001, 2000, 1996, 1995, 1992, 1991, 1985, 1982, 1980, 1978, 1975, 1974, 1970, 1968, 1966, 1965, 1964, 1963, 1962, 1960, 1957, 1955, 1950, 1946, 1945, 1942, 1940, 1936, 1935, 1931, 1930, 1926, 1925, 1922
353 SARATOGAAVE	2020, 2017, 2014, 2010, 2006, 2005, 2001, 2000, 1996, 1995, 1992, 1991, 1986, 1982, 1980, 1978, 1975, 1974, 1970, 1968, 1966, 1965, 1964, 1963, 1962, 1960, 1957, 1955, 1950, 1946, 1945, 1942, 1940, 1936, 1935, 1931, 1930, 1926, 1925, 1922
353 SARATOGAAVE	2020, 2017, 2014, 2010, 2006, 2005, 2001, 2000, 1996, 1995, 1992, 1991, 1986, 1985, 1982, 1980, 1978, 1974, 1970, 1968, 1966, 1965, 1964, 1963, 1962, 1960, 1957, 1955, 1950, 1946, 1945, 1942, 1940, 1936, 1935, 1931, 1930, 1926, 1925, 1922
354 SARATOGAAVE	2020, 2017, 2014, 2010, 2006, 2005, 2001, 2000, 1996, 1995, 1992, 1991, 1986, 1985, 1982, 1980, 1978, 1975, 1970, 1968, 1966, 1965, 1964, 1963, 1962, 1960, 1957, 1955, 1950, 1946, 1945, 1942, 1940, 1936, 1935, 1931, 1930, 1926, 1925, 1922
354 SARATOGAAVE	2020, 2017, 2014, 2010, 2006, 2005, 2001, 2000, 1996, 1995, 1992, 1991, 1986, 1985, 1982, 1980, 1978, 1975, 1974, 1970, 1968, 1966, 1965, 1964, 1963, 1962, 1960, 1957, 1955, 1946, 1945, 1942, 1940, 1936, 1935, 1931, 1930, 1926, 1925, 1922
355 SARATOGAAVE	2020, 2017, 2014, 2010, 2006, 2005, 2001, 2000, 1996, 1995, 1992, 1991, 1986, 1985, 1982, 1980, 1978, 1975, 1970, 1968, 1966, 1965, 1964, 1963, 1962, 1960, 1957, 1955, 1950, 1946, 1945, 1942, 1940, 1936, 1935, 1931, 1930, 1926, 1925, 1922
355 SARATOGAAVE	2020, 2017, 2014, 2010, 2006, 2005, 2001, 2000, 1996, 1995, 1992, 1991, 1986, 1985, 1982, 1980, 1978, 1975, 1974, 1970, 1968, 1966, 1965, 1964, 1962, 1960, 1957, 1955, 1950, 1946, 1945, 1942, 1940, 1936, 1935, 1931, 1930, 1926, 1925, 1922
355 SARATOGAAVE	2020, 2017, 2014, 2010, 2006, 2005, 2001, 2000, 1996, 1995, 1992, 1991, 1986, 1985, 1982, 1980, 1978, 1975, 1974, 1968, 1966, 1965, 1964, 1963, 1962, 1960, 1957, 1955, 1950, 1946, 1945, 1942, 1940, 1936, 1935, 1931, 1930, 1926, 1925, 1922
355 SARATOGAAVE	2020, 2017, 2014, 2010, 2006, 2005, 2001, 2000, 1996, 1995, 1992, 1991, 1986, 1985, 1982, 1980, 1978, 1974, 1970, 1968, 1966, 1965, 1964, 1963, 1962, 1960, 1957, 1955, 1950, 1946, 1945, 1942, 1940, 1936, 1935, 1931, 1930, 1926, 1925, 1922
355 SARATOGAAVE	2020, 2017, 2014, 2010, 2006, 2005, 2001, 2000, 1996, 1995, 1992, 1991, 1986, 1985, 1982, 1978, 1975, 1974, 1970, 1968, 1966, 1965, 1964, 1963, 1962, 1960, 1957, 1955, 1950, 1946, 1945, 1942, 1940, 1936, 1935, 1931, 1930, 1926, 1925, 1922
355 SARATOGAAVE	2020, 2017, 2014, 2010, 2006, 2005, 2001, 2000, 1996, 1995, 1992, 1991, 1986, 1982, 1980, 1978, 1975, 1974, 1970, 1968, 1966, 1965, 1964, 1963, 1962, 1960, 1957, 1955, 1950, 1946, 1945, 1942, 1940, 1936, 1935, 1931, 1930, 1926, 1925, 1922
355 SARATOGAAVE	2020, 2017, 2014, 2010, 2006, 2005, 2001, 2000, 1996, 1995, 1992, 1991, 1985, 1982, 1980, 1978, 1975, 1974, 1970, 1968, 1966, 1965, 1964, 1963, 1962, 1960, 1957, 1955, 1950, 1946, 1945, 1942, 1940, 1936, 1935, 1931, 1930, 1926, 1925, 1922

FINDINGS

Address Researched	Address Not Identified in Research Source
355 SARATOGAAVE	2020, 2017, 2014, 2010, 2006, 2005, 2001, 2000, 1996, 1995, 1992, 1986, 1985, 1982, 1980, 1978, 1975, 1974, 1970, 1968, 1966, 1965, 1964, 1963, 1962, 1960, 1957, 1955, 1950, 1946, 1945, 1942, 1940, 1936, 1935, 1931, 1930, 1926, 1925, 1922
355 SARATOGAAVE	2020, 2017, 2014, 2010, 2006, 2005, 2001, 2000, 1995, 1992, 1991, 1986, 1985, 1982, 1980, 1978, 1975, 1974, 1970, 1968, 1966, 1965, 1964, 1963, 1962, 1960, 1957, 1955, 1950, 1946, 1945, 1942, 1940, 1936, 1935, 1931, 1930, 1926, 1925, 1922
355 SARATOGAAVE	2020, 2017, 2014, 2010, 2006, 2005, 2001, 1996, 1995, 1992, 1991, 1986, 1985, 1982, 1980, 1978, 1975, 1974, 1970, 1968, 1966, 1965, 1964, 1963, 1962, 1960, 1957, 1955, 1950, 1946, 1945, 1942, 1940, 1936, 1935, 1931, 1930, 1926, 1925, 1922
355 SARATOGAAVE	2020, 2017, 2014, 2010, 2006, 2005, 2001, 2000, 1996, 1995, 1991, 1986, 1985, 1982, 1980, 1978, 1975, 1974, 1970, 1968, 1966, 1965, 1964, 1963, 1962, 1960, 1957, 1955, 1950, 1946, 1945, 1942, 1940, 1936, 1935, 1931, 1930, 1926, 1925, 1922
355 SARATOGAAVE	2020, 2017, 2014, 2010, 2006, 2005, 2000, 1996, 1995, 1992, 1991, 1986, 1985, 1982, 1980, 1978, 1975, 1974, 1970, 1968, 1966, 1965, 1964, 1963, 1962, 1960, 1957, 1955, 1950, 1946, 1945, 1942, 1940, 1936, 1935, 1931, 1930, 1926, 1925, 1922
355 SARATOGAAVE	2020, 2017, 2014, 2010, 2006, 2001, 2000, 1996, 1995, 1992, 1991, 1986, 1985, 1982, 1980, 1978, 1975, 1974, 1970, 1968, 1966, 1965, 1964, 1963, 1962, 1960, 1957, 1955, 1950, 1946, 1945, 1942, 1940, 1936, 1935, 1931, 1930, 1926, 1925, 1922
356 Saratoga	2020, 2017, 2014, 2010, 2006, 2005, 2001, 2000, 1996, 1995, 1992, 1986, 1985, 1982, 1980, 1978, 1975, 1974, 1970, 1968, 1966, 1965, 1964, 1963, 1962, 1960, 1957, 1955, 1950, 1946, 1945, 1942, 1940, 1936, 1935, 1931, 1930, 1926, 1925, 1922
356 SARATOGAAVE	2020, 2017, 2014, 2010, 2006, 2005, 2001, 2000, 1996, 1995, 1992, 1991, 1986, 1985, 1982, 1980, 1978, 1975, 1970, 1968, 1966, 1965, 1964, 1963, 1962, 1960, 1957, 1955, 1950, 1946, 1945, 1942, 1940, 1936, 1935, 1931, 1930, 1926, 1925, 1922
357 SARATOGAAVE	2020, 2017, 2014, 2010, 2006, 2005, 2001, 2000, 1996, 1995, 1992, 1991, 1986, 1985, 1982, 1980, 1978, 1975, 1974, 1970, 1968, 1966, 1965, 1964, 1963, 1962, 1960, 1957, 1955, 1950, 1946, 1945, 1942, 1940, 1936, 1935, 1931, 1930, 1926, 1925, 1922
357 SARATOGAAVE	2020, 2017, 2014, 2010, 2006, 2005, 2001, 2000, 1996, 1995, 1992, 1991, 1986, 1985, 1982, 1980, 1978, 1975, 1974, 1968, 1966, 1965, 1964, 1963, 1962, 1960, 1957, 1955, 1950, 1946, 1945, 1942, 1940, 1936, 1935, 1931, 1930, 1926, 1925, 1922
357 SARATOGAAVE	2020, 2017, 2014, 2010, 2006, 2005, 2001, 2000, 1996, 1995, 1992, 1991, 1986, 1985, 1982, 1980, 1978, 1975, 1974, 1970, 1968, 1966, 1965, 1964, 1962, 1960, 1957, 1955, 1950, 1946, 1945, 1942, 1940, 1936, 1935, 1931, 1930, 1926, 1925, 1922
357 SARATOGAAVE	2020, 2017, 2014, 2010, 2006, 2005, 2001, 2000, 1996, 1995, 1992, 1986, 1985, 1982, 1980, 1978, 1975, 1974, 1970, 1968, 1966, 1965, 1964, 1963, 1962, 1960, 1957, 1955, 1950, 1946, 1945, 1942, 1940, 1936, 1935, 1931, 1930, 1926, 1925, 1922
357 SARATOGAAVE	2020, 2017, 2014, 2010, 2006, 2005, 2001, 2000, 1996, 1995, 1992, 1991, 1986, 1985, 1982, 1978, 1975, 1974, 1970, 1968, 1966, 1965, 1964, 1963, 1962, 1960, 1957, 1955, 1950, 1946, 1945, 1942, 1940, 1936, 1935, 1931, 1930, 1926, 1925, 1922

FINDINGS

Address Researched	Address Not Identified in Research Source
357 SARATOGAAVE	2020, 2017, 2014, 2010, 2006, 2005, 2001, 2000, 1996, 1995, 1992, 1991, 1986, 1985, 1982, 1980, 1978, 1974, 1970, 1968, 1966, 1965, 1964, 1963, 1962, 1960, 1957, 1955, 1950, 1946, 1945, 1942, 1940, 1936, 1935, 1931, 1930, 1926, 1925, 1922
357 SARATOGAAVE	2020, 2017, 2014, 2010, 2006, 2005, 2001, 2000, 1996, 1995, 1991, 1986, 1985, 1982, 1980, 1978, 1975, 1974, 1970, 1968, 1966, 1965, 1964, 1963, 1962, 1960, 1957, 1955, 1950, 1946, 1945, 1942, 1940, 1936, 1935, 1931, 1930, 1926, 1925, 1922
357 SARATOGAAVE	2020, 2017, 2014, 2010, 2006, 2005, 2001, 2000, 1996, 1992, 1991, 1986, 1985, 1982, 1980, 1978, 1975, 1974, 1970, 1968, 1966, 1965, 1964, 1963, 1962, 1960, 1957, 1955, 1950, 1946, 1945, 1942, 1940, 1936, 1935, 1931, 1930, 1926, 1925, 1922
357 SARATOGAAVE	2020, 2017, 2014, 2010, 2006, 2005, 2001, 1996, 1995, 1992, 1991, 1986, 1985, 1982, 1980, 1978, 1975, 1974, 1970, 1968, 1966, 1965, 1964, 1963, 1962, 1960, 1957, 1955, 1950, 1946, 1945, 1942, 1940, 1936, 1935, 1931, 1930, 1926, 1925, 1922
357 SARATOGAAVE	2020, 2017, 2014, 2010, 2006, 2005, 2001, 2000, 1995, 1992, 1991, 1986, 1985, 1982, 1980, 1978, 1975, 1974, 1970, 1968, 1966, 1965, 1964, 1963, 1962, 1960, 1957, 1955, 1950, 1946, 1945, 1942, 1940, 1936, 1935, 1931, 1930, 1926, 1925, 1922
357 SARATOGAAVE	2020, 2017, 2014, 2010, 2006, 2001, 2000, 1996, 1995, 1992, 1991, 1986, 1985, 1982, 1980, 1978, 1975, 1974, 1970, 1968, 1966, 1965, 1964, 1963, 1962, 1960, 1957, 1955, 1950, 1946, 1945, 1942, 1940, 1936, 1935, 1931, 1930, 1926, 1925, 1922
357 SARATOGAAVE	2020, 2017, 2014, 2010, 2006, 2005, 2000, 1996, 1995, 1992, 1991, 1986, 1985, 1982, 1980, 1978, 1975, 1974, 1970, 1968, 1966, 1965, 1964, 1963, 1962, 1960, 1957, 1955, 1950, 1946, 1945, 1942, 1940, 1936, 1935, 1931, 1930, 1926, 1925, 1922
358 SARATOGAAVE	2020, 2017, 2014, 2010, 2006, 2005, 2001, 2000, 1996, 1995, 1992, 1991, 1986, 1985, 1982, 1980, 1978, 1975, 1970, 1968, 1966, 1965, 1964, 1963, 1962, 1960, 1957, 1955, 1950, 1946, 1945, 1942, 1940, 1936, 1935, 1931, 1930, 1926, 1925, 1922
358 SARATOGAAVE	2020, 2017, 2014, 2010, 2006, 2005, 2001, 2000, 1996, 1995, 1992, 1991, 1986, 1985, 1982, 1980, 1978, 1975, 1974, 1970, 1968, 1966, 1965, 1964, 1963, 1962, 1960, 1957, 1955, 1946, 1945, 1942, 1940, 1936, 1935, 1931, 1930, 1926, 1925, 1922
359 SARATOGAAVE	2020, 2017, 2014, 2010, 2006, 2005, 2001, 2000, 1996, 1995, 1992, 1991, 1986, 1985, 1982, 1980, 1978, 1975, 1970, 1968, 1966, 1965, 1964, 1963, 1962, 1960, 1957, 1955, 1950, 1946, 1945, 1942, 1940, 1936, 1935, 1931, 1930, 1926, 1925, 1922
360 SARATOGAAVE	2020, 2017, 2014, 2010, 2006, 2005, 2001, 2000, 1996, 1995, 1992, 1991, 1986, 1985, 1982, 1980, 1978, 1975, 1970, 1968, 1966, 1965, 1964, 1963, 1962, 1960, 1957, 1955, 1950, 1946, 1945, 1942, 1940, 1936, 1935, 1931, 1930, 1926, 1925, 1922
360 SARATOGAAVE	2020, 2017, 2014, 2010, 2006, 2005, 2001, 2000, 1996, 1995, 1992, 1991, 1986, 1985, 1982, 1980, 1978, 1975, 1974, 1970, 1968, 1966, 1965, 1964, 1963, 1962, 1960, 1957, 1955, 1946, 1945, 1942, 1940, 1936, 1935, 1931, 1930, 1926, 1925, 1922
360 SARATOGAAVE	2020, 2017, 2014, 2010, 2006, 2005, 2001, 2000, 1996, 1995, 1992, 1991, 1986, 1985, 1982, 1980, 1978, 1975, 1974, 1970, 1968, 1966, 1965, 1964, 1963, 1962, 1960, 1957, 1955, 1950, 1946, 1945, 1942, 1936, 1935, 1931, 1930, 1926, 1925, 1922

FINDINGS

Address Researched	Address Not Identified in Research Source
360 SARATOGAAVE	2020, 2017, 2014, 2010, 2006, 2005, 2000, 1996, 1995, 1992, 1991, 1986, 1985, 1982, 1980, 1978, 1975, 1974, 1970, 1968, 1966, 1965, 1964, 1963, 1962, 1960, 1957, 1955, 1950, 1946, 1945, 1942, 1940, 1936, 1935, 1931, 1930, 1926, 1925, 1922
360 SARATOGAAVE	2020, 2017, 2014, 2010, 2006, 2005, 2001, 2000, 1996, 1995, 1992, 1991, 1986, 1985, 1982, 1978, 1975, 1974, 1970, 1968, 1966, 1965, 1964, 1963, 1962, 1960, 1957, 1955, 1950, 1946, 1945, 1942, 1940, 1936, 1935, 1931, 1930, 1926, 1925, 1922
360 SARATOGAAVE	2020, 2017, 2014, 2010, 2006, 2005, 2001, 2000, 1996, 1995, 1992, 1986, 1985, 1982, 1980, 1978, 1975, 1974, 1970, 1968, 1966, 1965, 1964, 1963, 1962, 1960, 1957, 1955, 1950, 1946, 1945, 1942, 1940, 1936, 1935, 1931, 1930, 1926, 1925, 1922
361 SARATOGAAVE	2020, 2017, 2014, 2010, 2006, 2005, 2001, 2000, 1996, 1995, 1992, 1991, 1986, 1985, 1982, 1980, 1978, 1975, 1970, 1968, 1966, 1965, 1964, 1963, 1962, 1960, 1957, 1955, 1950, 1946, 1945, 1942, 1940, 1936, 1935, 1931, 1930, 1926, 1925, 1922
362 SARATOGAAVE	2020, 2017, 2014, 2010, 2006, 2005, 2001, 2000, 1996, 1995, 1992, 1991, 1986, 1985, 1982, 1980, 1978, 1975, 1970, 1968, 1966, 1965, 1964, 1963, 1962, 1960, 1957, 1955, 1950, 1946, 1945, 1942, 1940, 1936, 1935, 1931, 1930, 1926, 1925, 1922
362 SARATOGAAVE	2020, 2017, 2014, 2010, 2006, 2005, 2001, 2000, 1996, 1995, 1992, 1991, 1986, 1985, 1982, 1980, 1978, 1975, 1974, 1970, 1968, 1966, 1965, 1964, 1963, 1962, 1960, 1957, 1955, 1946, 1945, 1942, 1940, 1936, 1935, 1931, 1930, 1926, 1925, 1922
363 SARATOGAAVE	2020, 2017, 2014, 2010, 2006, 2005, 2001, 2000, 1996, 1995, 1992, 1991, 1986, 1985, 1982, 1980, 1978, 1975, 1970, 1968, 1966, 1965, 1964, 1963, 1962, 1960, 1957, 1955, 1950, 1946, 1945, 1942, 1940, 1936, 1935, 1931, 1930, 1926, 1925, 1922
364 SARATOGAAVE	2020, 2017, 2014, 2010, 2006, 2005, 2001, 2000, 1996, 1995, 1992, 1991, 1986, 1985, 1982, 1980, 1978, 1975, 1970, 1968, 1966, 1965, 1964, 1963, 1962, 1960, 1957, 1955, 1950, 1946, 1945, 1942, 1940, 1936, 1935, 1931, 1930, 1926, 1925, 1922
365 SARATOGAAVE	2020, 2017, 2014, 2010, 2006, 2005, 2001, 2000, 1996, 1995, 1992, 1991, 1986, 1985, 1982, 1980, 1978, 1975, 1970, 1968, 1966, 1965, 1964, 1963, 1962, 1960, 1957, 1955, 1950, 1946, 1945, 1942, 1940, 1936, 1935, 1931, 1930, 1926, 1925, 1922
365 SARATOGAAVE	2020, 2017, 2014, 2010, 2006, 2005, 2001, 2000, 1996, 1995, 1992, 1991, 1986, 1985, 1982, 1980, 1978, 1975, 1974, 1970, 1968, 1966, 1965, 1964, 1962, 1960, 1957, 1955, 1950, 1946, 1945, 1942, 1940, 1936, 1935, 1931, 1930, 1926, 1925, 1922
365 SARATOGAAVE	2020, 2017, 2014, 2010, 2006, 2005, 2001, 2000, 1996, 1995, 1992, 1991, 1986, 1985, 1982, 1980, 1978, 1975, 1974, 1968, 1966, 1965, 1964, 1963, 1962, 1960, 1957, 1955, 1950, 1946, 1945, 1942, 1940, 1936, 1935, 1931, 1930, 1926, 1925, 1922
365 SARATOGAAVE	2020, 2017, 2014, 2010, 2006, 2005, 2001, 2000, 1996, 1995, 1992, 1986, 1985, 1982, 1980, 1978, 1975, 1974, 1970, 1968, 1966, 1965, 1964, 1963, 1962, 1960, 1957, 1955, 1950, 1946, 1945, 1942, 1940, 1936, 1935, 1931, 1930, 1926, 1925, 1922
365 SARATOGAAVE	2020, 2017, 2014, 2010, 2006, 2005, 2001, 2000, 1996, 1995, 1992, 1991, 1985, 1982, 1980, 1978, 1975, 1974, 1970, 1968, 1966, 1965, 1964, 1963, 1962, 1960, 1957, 1955, 1950, 1946, 1945, 1942, 1940, 1936, 1935, 1931, 1930, 1926, 1925, 1922

FINDINGS

Address Researched	Address Not Identified in Research Source
365 SARATOGAAVE	2020, 2017, 2014, 2010, 2006, 2005, 2001, 2000, 1996, 1995, 1992, 1991, 1986, 1985, 1982, 1978, 1975, 1974, 1970, 1968, 1966, 1965, 1964, 1963, 1962, 1960, 1957, 1955, 1950, 1946, 1945, 1942, 1940, 1936, 1935, 1931, 1930, 1926, 1925, 1922
365 SARATOGAAVE	2020, 2017, 2014, 2010, 2006, 2005, 2001, 2000, 1996, 1995, 1992, 1991, 1986, 1985, 1982, 1980, 1978, 1974, 1970, 1968, 1966, 1965, 1964, 1963, 1962, 1960, 1957, 1955, 1950, 1946, 1945, 1942, 1940, 1936, 1935, 1931, 1930, 1926, 1925, 1922
365 SARATOGAAVE	2020, 2017, 2014, 2010, 2006, 2005, 2001, 2000, 1996, 1995, 1992, 1991, 1986, 1982, 1980, 1978, 1975, 1974, 1970, 1968, 1966, 1965, 1964, 1963, 1962, 1960, 1957, 1955, 1950, 1946, 1945, 1942, 1940, 1936, 1935, 1931, 1930, 1926, 1925, 1922
365 SARATOGAAVE	2020, 2017, 2014, 2010, 2006, 2005, 2001, 1996, 1995, 1992, 1991, 1986, 1985, 1982, 1980, 1978, 1975, 1974, 1970, 1968, 1966, 1965, 1964, 1963, 1962, 1960, 1957, 1955, 1950, 1946, 1945, 1942, 1940, 1936, 1935, 1931, 1930, 1926, 1925, 1922
365 SARATOGAAVE	2020, 2017, 2014, 2010, 2006, 2005, 2001, 2000, 1996, 1995, 1991, 1986, 1985, 1982, 1980, 1978, 1975, 1974, 1970, 1968, 1966, 1965, 1964, 1963, 1962, 1960, 1957, 1955, 1950, 1946, 1945, 1942, 1940, 1936, 1935, 1931, 1930, 1926, 1925, 1922
365 SARATOGAAVE	2020, 2017, 2014, 2010, 2006, 2005, 2000, 1996, 1995, 1992, 1991, 1986, 1985, 1982, 1980, 1978, 1975, 1974, 1970, 1968, 1966, 1965, 1964, 1963, 1962, 1960, 1957, 1955, 1950, 1946, 1945, 1942, 1940, 1936, 1935, 1931, 1930, 1926, 1925, 1922
365 SARATOGAAVE	2020, 2017, 2014, 2010, 2006, 2001, 2000, 1996, 1995, 1992, 1991, 1986, 1985, 1982, 1980, 1978, 1975, 1974, 1970, 1968, 1966, 1965, 1964, 1963, 1962, 1960, 1957, 1955, 1950, 1946, 1945, 1942, 1940, 1936, 1935, 1931, 1930, 1926, 1925, 1922
365 SARATOGAAVE	2020, 2017, 2014, 2006, 2005, 2001, 2000, 1996, 1995, 1992, 1991, 1986, 1985, 1982, 1980, 1978, 1975, 1974, 1970, 1968, 1966, 1965, 1964, 1963, 1962, 1960, 1957, 1955, 1950, 1946, 1945, 1942, 1940, 1936, 1935, 1931, 1930, 1926, 1925, 1922
365 SARATOGAAVE	2020, 2014, 2010, 2006, 2005, 2001, 2000, 1996, 1995, 1992, 1991, 1986, 1985, 1982, 1980, 1978, 1975, 1974, 1970, 1968, 1966, 1965, 1964, 1963, 1962, 1960, 1957, 1955, 1950, 1946, 1945, 1942, 1940, 1936, 1935, 1931, 1930, 1926, 1925, 1922
365 SARATOGAAVE	2020, 2017, 2010, 2006, 2005, 2001, 2000, 1996, 1995, 1992, 1991, 1986, 1985, 1982, 1980, 1978, 1975, 1974, 1970, 1968, 1966, 1965, 1964, 1963, 1962, 1960, 1957, 1955, 1950, 1946, 1945, 1942, 1940, 1936, 1935, 1931, 1930, 1926, 1925, 1922
365 SARATOGAAVE	2017, 2014, 2010, 2006, 2005, 2001, 2000, 1996, 1995, 1992, 1991, 1986, 1985, 1982, 1980, 1978, 1975, 1974, 1970, 1968, 1966, 1965, 1964, 1963, 1962, 1960, 1957, 1955, 1950, 1946, 1945, 1942, 1940, 1936, 1935, 1931, 1930, 1926, 1925, 1922
366 SARATOGAAVE	2020, 2017, 2014, 2010, 2006, 2005, 2001, 2000, 1996, 1995, 1992, 1991, 1986, 1985, 1982, 1980, 1978, 1975, 1970, 1968, 1966, 1965, 1964, 1963, 1962, 1960, 1957, 1955, 1950, 1946, 1945, 1942, 1940, 1936, 1935, 1931, 1930, 1926, 1925, 1922
366 SARATOGAAVE	2020, 2017, 2014, 2010, 2006, 2005, 2001, 2000, 1996, 1995, 1992, 1991, 1986, 1985, 1982, 1980, 1978, 1975, 1974, 1970, 1968, 1966, 1965, 1964, 1963, 1962, 1960, 1957, 1955, 1946, 1945, 1942, 1940, 1936, 1935, 1931, 1930, 1926, 1925, 1922

FINDINGS

Address Researched	Address Not Identified in Research Source
367 Saratoga Av&De Mille Dr	2020, 2017, 2014, 2010, 2006, 2005, 2001, 2000, 1996, 1995, 1992, 1991, 1986, 1985, 1982, 1978, 1975, 1974, 1970, 1968, 1966, 1965, 1964, 1963, 1962, 1960, 1957, 1955, 1950, 1946, 1945, 1942, 1940, 1936, 1935, 1931, 1930, 1926, 1925, 1922
367 SARATOGA AVE	2020, 2017, 2014, 2010, 2006, 2005, 2001, 2000, 1996, 1995, 1992, 1991, 1986, 1985, 1982, 1980, 1978, 1975, 1974, 1970, 1968, 1966, 1965, 1964, 1963, 1962, 1960, 1955, 1950, 1946, 1945, 1942, 1940, 1936, 1935, 1931, 1930, 1926, 1925, 1922
367 SARATOGA AVE	2020, 2017, 2014, 2010, 2006, 2005, 2001, 2000, 1996, 1995, 1992, 1991, 1986, 1985, 1982, 1980, 1978, 1975, 1970, 1968, 1966, 1965, 1964, 1963, 1962, 1960, 1957, 1955, 1950, 1946, 1945, 1942, 1940, 1936, 1935, 1931, 1930, 1926, 1925, 1922
368 SARATOGA AVE	2020, 2017, 2014, 2010, 2006, 2005, 2001, 2000, 1996, 1995, 1992, 1991, 1986, 1985, 1982, 1980, 1978, 1975, 1970, 1968, 1966, 1965, 1964, 1963, 1962, 1960, 1957, 1955, 1950, 1946, 1945, 1942, 1940, 1936, 1935, 1931, 1930, 1926, 1925, 1922
369 SARATOGA AVE	2020, 2017, 2014, 2010, 2006, 2005, 2001, 2000, 1996, 1995, 1992, 1991, 1986, 1985, 1982, 1980, 1978, 1975, 1970, 1968, 1966, 1965, 1964, 1963, 1962, 1960, 1957, 1955, 1950, 1946, 1945, 1942, 1940, 1936, 1935, 1931, 1930, 1926, 1925, 1922
370 SARATOGA AVE	2020, 2017, 2014, 2010, 2006, 2005, 2001, 2000, 1996, 1995, 1992, 1991, 1986, 1985, 1982, 1980, 1978, 1975, 1970, 1968, 1966, 1965, 1964, 1963, 1962, 1960, 1957, 1955, 1950, 1946, 1945, 1942, 1940, 1936, 1935, 1931, 1930, 1926, 1925, 1922
370 SARATOGA AVE	2020, 2017, 2014, 2010, 2006, 2005, 2001, 2000, 1996, 1995, 1992, 1986, 1985, 1982, 1980, 1978, 1975, 1974, 1970, 1968, 1966, 1965, 1964, 1963, 1962, 1960, 1957, 1955, 1950, 1946, 1945, 1942, 1940, 1936, 1935, 1931, 1930, 1926, 1925, 1922
371 SARATOGA AVE	2020, 2017, 2014, 2010, 2006, 2005, 2001, 2000, 1996, 1995, 1992, 1991, 1986, 1985, 1982, 1980, 1978, 1975, 1970, 1968, 1966, 1965, 1964, 1963, 1962, 1960, 1957, 1955, 1950, 1946, 1945, 1942, 1940, 1936, 1935, 1931, 1930, 1926, 1925, 1922
372 SARATOGA AVE	2020, 2017, 2014, 2010, 2006, 2005, 2001, 2000, 1996, 1995, 1992, 1991, 1986, 1985, 1982, 1980, 1978, 1975, 1970, 1968, 1966, 1965, 1964, 1963, 1962, 1960, 1957, 1955, 1950, 1946, 1945, 1942, 1940, 1936, 1935, 1931, 1930, 1926, 1925, 1922
373 SARATOGA AVE	2020, 2017, 2014, 2010, 2006, 2005, 2001, 2000, 1996, 1995, 1992, 1991, 1986, 1985, 1982, 1980, 1978, 1975, 1970, 1968, 1966, 1965, 1964, 1963, 1962, 1960, 1957, 1955, 1950, 1946, 1945, 1942, 1940, 1936, 1935, 1931, 1930, 1926, 1925, 1922
374 SARATOGA AVE	2020, 2017, 2014, 2010, 2006, 2005, 2001, 2000, 1996, 1995, 1992, 1991, 1986, 1985, 1982, 1980, 1978, 1975, 1970, 1968, 1966, 1965, 1964, 1963, 1962, 1960, 1957, 1955, 1950, 1946, 1945, 1942, 1940, 1936, 1935, 1931, 1930, 1926, 1925, 1922
375 SARATOGA AVE	2020, 2017, 2014, 2010, 2006, 2005, 2001, 2000, 1996, 1995, 1992, 1991, 1986, 1985, 1982, 1980, 1978, 1975, 1970, 1968, 1966, 1965, 1964, 1963, 1962, 1960, 1957, 1955, 1950, 1946, 1945, 1942, 1940, 1936, 1935, 1931, 1930, 1926, 1925, 1922
375 SARATOGA AVE	2020, 2017, 2014, 2010, 2006, 2005, 2001, 2000, 1996, 1995, 1992, 1991, 1986, 1985, 1982, 1980, 1978, 1975, 1974, 1968, 1966, 1965, 1964, 1963, 1962, 1960, 1957, 1955, 1950, 1946, 1945, 1942, 1940, 1936, 1935, 1931, 1930, 1926, 1925, 1922

FINDINGS

Address Researched	Address Not Identified in Research Source
375 SARATOGAAVE	2020, 2017, 2014, 2010, 2006, 2005, 2001, 2000, 1996, 1995, 1992, 1991, 1986, 1985, 1982, 1980, 1978, 1975, 1974, 1970, 1968, 1966, 1965, 1964, 1962, 1960, 1957, 1955, 1950, 1946, 1945, 1942, 1940, 1936, 1935, 1931, 1930, 1926, 1925, 1922
375 SARATOGAAVE	2020, 2017, 2014, 2010, 2006, 2005, 2001, 2000, 1996, 1995, 1992, 1986, 1985, 1982, 1980, 1978, 1975, 1974, 1970, 1968, 1966, 1965, 1964, 1963, 1962, 1960, 1957, 1955, 1950, 1946, 1945, 1942, 1940, 1936, 1935, 1931, 1930, 1926, 1925, 1922
375 SARATOGAAVE	2020, 2017, 2014, 2010, 2006, 2005, 2001, 2000, 1996, 1995, 1992, 1991, 1985, 1982, 1980, 1978, 1975, 1974, 1970, 1968, 1966, 1965, 1964, 1963, 1962, 1960, 1957, 1955, 1950, 1946, 1945, 1942, 1940, 1936, 1935, 1931, 1930, 1926, 1925, 1922
375 SARATOGAAVE	2020, 2017, 2014, 2010, 2006, 2005, 2001, 2000, 1996, 1995, 1992, 1991, 1986, 1982, 1980, 1978, 1975, 1974, 1970, 1968, 1966, 1965, 1964, 1963, 1962, 1960, 1957, 1955, 1950, 1946, 1945, 1942, 1940, 1936, 1935, 1931, 1930, 1926, 1925, 1922
375 SARATOGAAVE	2020, 2017, 2014, 2010, 2006, 2005, 2001, 2000, 1996, 1995, 1992, 1991, 1986, 1985, 1982, 1980, 1978, 1974, 1970, 1968, 1966, 1965, 1964, 1963, 1962, 1960, 1957, 1955, 1950, 1946, 1945, 1942, 1940, 1936, 1935, 1931, 1930, 1926, 1925, 1922
375 SARATOGAAVE	2020, 2017, 2014, 2010, 2006, 2005, 2001, 2000, 1996, 1995, 1992, 1991, 1986, 1985, 1982, 1978, 1975, 1974, 1970, 1968, 1966, 1965, 1964, 1963, 1962, 1960, 1957, 1955, 1950, 1946, 1945, 1942, 1940, 1936, 1935, 1931, 1930, 1926, 1925, 1922
375 SARATOGAAVE	2020, 2017, 2014, 2010, 2006, 2005, 2001, 2000, 1996, 1995, 1991, 1986, 1985, 1982, 1980, 1978, 1975, 1974, 1970, 1968, 1966, 1965, 1964, 1963, 1962, 1960, 1957, 1955, 1950, 1946, 1945, 1942, 1940, 1936, 1935, 1931, 1930, 1926, 1925, 1922
375 SARATOGAAVE	2020, 2017, 2014, 2010, 2006, 2005, 2001, 2000, 1996, 1992, 1991, 1986, 1985, 1982, 1980, 1978, 1975, 1974, 1970, 1968, 1966, 1965, 1964, 1963, 1962, 1960, 1957, 1955, 1950, 1946, 1945, 1942, 1940, 1936, 1935, 1931, 1930, 1926, 1925, 1922
375 SARATOGAAVE	2020, 2017, 2014, 2010, 2006, 2005, 2001, 1996, 1995, 1992, 1991, 1986, 1985, 1982, 1980, 1978, 1975, 1974, 1970, 1968, 1966, 1965, 1964, 1963, 1962, 1960, 1957, 1955, 1950, 1946, 1945, 1942, 1940, 1936, 1935, 1931, 1930, 1926, 1925, 1922
375 SARATOGAAVE	2020, 2017, 2014, 2010, 2006, 2005, 2001, 2000, 1995, 1992, 1991, 1986, 1985, 1982, 1980, 1978, 1975, 1974, 1970, 1968, 1966, 1965, 1964, 1963, 1962, 1960, 1957, 1955, 1950, 1946, 1945, 1942, 1940, 1936, 1935, 1931, 1930, 1926, 1925, 1922
375 SARATOGAAVE	2017, 2014, 2010, 2006, 2005, 2001, 2000, 1996, 1995, 1992, 1991, 1986, 1985, 1982, 1980, 1978, 1975, 1974, 1970, 1968, 1966, 1965, 1964, 1963, 1962, 1960, 1957, 1955, 1950, 1946, 1945, 1942, 1940, 1936, 1935, 1931, 1930, 1926, 1925, 1922
375 SARATOGAAVE	2020, 2017, 2010, 2006, 2005, 2001, 2000, 1996, 1995, 1992, 1991, 1986, 1985, 1982, 1980, 1978, 1975, 1974, 1970, 1968, 1966, 1965, 1964, 1963, 1962, 1960, 1957, 1955, 1950, 1946, 1945, 1942, 1940, 1936, 1935, 1931, 1930, 1926, 1925, 1922
375 SARATOGAAVE	2020, 2014, 2010, 2006, 2005, 2001, 2000, 1996, 1995, 1992, 1991, 1986, 1985, 1982, 1980, 1978, 1975, 1974, 1970, 1968, 1966, 1965, 1964, 1963, 1962, 1960, 1957, 1955, 1950, 1946, 1945, 1942, 1940, 1936, 1935, 1931, 1930, 1926, 1925, 1922

FINDINGS

Address Researched	Address Not Identified in Research Source
375 SARATOGAAVE	2020, 2017, 2014, 2006, 2005, 2001, 2000, 1996, 1995, 1992, 1991, 1986, 1985, 1982, 1980, 1978, 1975, 1974, 1970, 1968, 1966, 1965, 1964, 1963, 1962, 1960, 1957, 1955, 1950, 1946, 1945, 1942, 1940, 1936, 1935, 1931, 1930, 1926, 1925, 1922
375 SARATOGAAVE	2020, 2017, 2014, 2010, 2006, 2001, 2000, 1996, 1995, 1992, 1991, 1986, 1985, 1982, 1980, 1978, 1975, 1974, 1970, 1968, 1966, 1965, 1964, 1963, 1962, 1960, 1957, 1955, 1950, 1946, 1945, 1942, 1940, 1936, 1935, 1931, 1930, 1926, 1925, 1922
375 SARATOGAAVE	2020, 2017, 2014, 2010, 2006, 2005, 2000, 1996, 1995, 1992, 1991, 1986, 1985, 1982, 1980, 1978, 1975, 1974, 1970, 1968, 1966, 1965, 1964, 1963, 1962, 1960, 1957, 1955, 1950, 1946, 1945, 1942, 1940, 1936, 1935, 1931, 1930, 1926, 1925, 1922
376 SARATOGAAVE	2020, 2017, 2014, 2010, 2006, 2005, 2001, 2000, 1996, 1995, 1992, 1986, 1985, 1982, 1980, 1978, 1975, 1974, 1970, 1968, 1966, 1965, 1964, 1963, 1962, 1960, 1957, 1955, 1950, 1946, 1945, 1942, 1940, 1936, 1935, 1931, 1930, 1926, 1925, 1922
380 SARATOGAAVE	2020, 2017, 2014, 2010, 2006, 2005, 2000, 1996, 1995, 1992, 1991, 1986, 1985, 1982, 1980, 1978, 1975, 1974, 1970, 1968, 1966, 1965, 1964, 1963, 1962, 1960, 1957, 1955, 1950, 1946, 1945, 1942, 1940, 1936, 1935, 1931, 1930, 1926, 1925, 1922
381 SARATOGAAVE	2020, 2017, 2014, 2010, 2006, 2005, 2001, 2000, 1996, 1995, 1992, 1991, 1986, 1985, 1982, 1980, 1978, 1975, 1970, 1968, 1966, 1965, 1964, 1963, 1962, 1960, 1957, 1955, 1950, 1946, 1945, 1942, 1940, 1936, 1935, 1931, 1930, 1926, 1925, 1922
385 SARATOGA	2020, 2017, 2014, 2010, 2006, 2005, 2001, 2000, 1996, 1995, 1992, 1991, 1986, 1985, 1982, 1980, 1978, 1975, 1974, 1970, 1968, 1966, 1965, 1964, 1962, 1960, 1957, 1955, 1950, 1946, 1945, 1942, 1940, 1936, 1935, 1931, 1930, 1926, 1925, 1922
385 SARATOGAAVE	2020, 2017, 2014, 2010, 2006, 2005, 2001, 2000, 1996, 1995, 1992, 1991, 1986, 1985, 1982, 1980, 1978, 1975, 1974, 1970, 1968, 1966, 1965, 1964, 1962, 1960, 1957, 1955, 1950, 1946, 1945, 1942, 1940, 1936, 1935, 1931, 1930, 1926, 1925, 1922
385 SARATOGAAVE	2020, 2017, 2014, 2010, 2006, 2005, 2001, 2000, 1996, 1995, 1992, 1991, 1986, 1985, 1982, 1980, 1978, 1975, 1974, 1968, 1966, 1965, 1964, 1963, 1962, 1960, 1957, 1955, 1950, 1946, 1945, 1942, 1940, 1936, 1935, 1931, 1930, 1926, 1925, 1922
385 SARATOGAAVE	2020, 2017, 2014, 2010, 2006, 2005, 2001, 2000, 1996, 1995, 1992, 1991, 1986, 1985, 1982, 1980, 1978, 1975, 1970, 1968, 1966, 1965, 1964, 1963, 1962, 1960, 1957, 1955, 1950, 1946, 1945, 1942, 1940, 1936, 1935, 1931, 1930, 1926, 1925, 1922
385 SARATOGAAVE	2020, 2017, 2014, 2010, 2006, 2005, 2000, 1996, 1995, 1992, 1991, 1986, 1985, 1982, 1980, 1978, 1975, 1974, 1970, 1968, 1966, 1965, 1964, 1963, 1962, 1960, 1957, 1955, 1950, 1946, 1945, 1942, 1940, 1936, 1935, 1931, 1930, 1926, 1925, 1922
385 SARATOGAAVE	2020, 2017, 2014, 2010, 2006, 2001, 2000, 1996, 1995, 1992, 1991, 1986, 1985, 1982, 1980, 1978, 1975, 1974, 1970, 1968, 1966, 1965, 1964, 1963, 1962, 1960, 1957, 1955, 1950, 1946, 1945, 1942, 1940, 1936, 1935, 1931, 1930, 1926, 1925, 1922
385 SARATOGAAVE	2020, 2017, 2014, 2006, 2005, 2001, 2000, 1996, 1995, 1992, 1991, 1986, 1985, 1982, 1980, 1978, 1975, 1974, 1970, 1968, 1966, 1965, 1964, 1963, 1962, 1960, 1957, 1955, 1950, 1946, 1945, 1942, 1940, 1936, 1935, 1931, 1930, 1926, 1925, 1922

FINDINGS

Address Researched	Address Not Identified in Research Source
385 SARATOGAAVE	2020, 2014, 2010, 2006, 2005, 2001, 2000, 1996, 1995, 1992, 1991, 1986, 1985, 1982, 1980, 1978, 1975, 1974, 1970, 1968, 1966, 1965, 1964, 1963, 1962, 1960, 1957, 1955, 1950, 1946, 1945, 1942, 1940, 1936, 1935, 1931, 1930, 1926, 1925, 1922
385 SARATOGAAVE	2020, 2017, 2010, 2006, 2005, 2001, 2000, 1996, 1995, 1992, 1991, 1986, 1985, 1982, 1980, 1978, 1975, 1974, 1970, 1968, 1966, 1965, 1964, 1963, 1962, 1960, 1957, 1955, 1950, 1946, 1945, 1942, 1940, 1936, 1935, 1931, 1930, 1926, 1925, 1922
385 SARATOGAAVE	2017, 2014, 2010, 2006, 2005, 2001, 2000, 1996, 1995, 1992, 1991, 1986, 1985, 1982, 1980, 1978, 1975, 1974, 1970, 1968, 1966, 1965, 1964, 1963, 1962, 1960, 1957, 1955, 1950, 1946, 1945, 1942, 1940, 1936, 1935, 1931, 1930, 1926, 1925, 1922
385 SARATOGAAVE	2020, 2017, 2014, 2010, 2006, 2005, 2001, 2000, 1996, 1995, 1992, 1986, 1985, 1982, 1980, 1978, 1975, 1974, 1970, 1968, 1966, 1965, 1964, 1963, 1962, 1960, 1957, 1955, 1950, 1946, 1945, 1942, 1940, 1936, 1935, 1931, 1930, 1926, 1925, 1922
385 SARATOGAAVE	2020, 2017, 2014, 2010, 2006, 2005, 2001, 2000, 1996, 1995, 1992, 1991, 1985, 1982, 1980, 1978, 1975, 1974, 1970, 1968, 1966, 1965, 1964, 1963, 1962, 1960, 1957, 1955, 1950, 1946, 1945, 1942, 1940, 1936, 1935, 1931, 1930, 1926, 1925, 1922
385 SARATOGAAVE	2020, 2017, 2014, 2010, 2006, 2005, 2001, 2000, 1996, 1995, 1992, 1991, 1986, 1982, 1980, 1978, 1975, 1974, 1970, 1968, 1966, 1965, 1964, 1963, 1962, 1960, 1957, 1955, 1950, 1946, 1945, 1942, 1940, 1936, 1935, 1931, 1930, 1926, 1925, 1922
385 SARATOGAAVE	2020, 2017, 2014, 2010, 2006, 2005, 2001, 2000, 1995, 1992, 1991, 1986, 1985, 1982, 1980, 1978, 1975, 1974, 1970, 1968, 1966, 1965, 1964, 1963, 1962, 1960, 1957, 1955, 1950, 1946, 1945, 1942, 1940, 1936, 1935, 1931, 1930, 1926, 1925, 1922
385 SARATOGAAVE	2020, 2017, 2014, 2010, 2006, 2005, 2001, 1996, 1995, 1992, 1991, 1986, 1985, 1982, 1980, 1978, 1975, 1974, 1970, 1968, 1966, 1965, 1964, 1963, 1962, 1960, 1957, 1955, 1950, 1946, 1945, 1942, 1940, 1936, 1935, 1931, 1930, 1926, 1925, 1922
385 SARATOGAAVE	2020, 2017, 2014, 2010, 2006, 2005, 2001, 2000, 1996, 1992, 1991, 1986, 1985, 1982, 1980, 1978, 1975, 1974, 1970, 1968, 1966, 1965, 1964, 1963, 1962, 1960, 1957, 1955, 1950, 1946, 1945, 1942, 1940, 1936, 1935, 1931, 1930, 1926, 1925, 1922
385 SARATOGAAVE	2020, 2017, 2014, 2010, 2006, 2005, 2001, 2000, 1996, 1995, 1991, 1986, 1985, 1982, 1980, 1978, 1975, 1974, 1970, 1968, 1966, 1965, 1964, 1963, 1962, 1960, 1957, 1955, 1950, 1946, 1945, 1942, 1940, 1936, 1935, 1931, 1930, 1926, 1925, 1922
386 SARATOGAAVE	2020, 2017, 2014, 2010, 2006, 2005, 2000, 1996, 1995, 1992, 1991, 1986, 1985, 1982, 1980, 1978, 1975, 1974, 1970, 1968, 1966, 1965, 1964, 1963, 1962, 1960, 1957, 1955, 1950, 1946, 1945, 1942, 1940, 1936, 1935, 1931, 1930, 1926, 1925, 1922
390 SARATOGAAVE	2020, 2017, 2014, 2010, 2006, 2005, 2001, 2000, 1996, 1995, 1992, 1986, 1985, 1982, 1980, 1978, 1975, 1974, 1970, 1968, 1966, 1965, 1964, 1963, 1962, 1960, 1957, 1955, 1950, 1946, 1945, 1942, 1940, 1936, 1935, 1931, 1930, 1926, 1925, 1922
391 SARATOGAAVE	2020, 2017, 2014, 2010, 2006, 2005, 2001, 2000, 1996, 1995, 1992, 1991, 1986, 1985, 1982, 1980, 1978, 1975, 1970, 1968, 1966, 1965, 1964, 1963, 1962, 1960, 1957, 1955, 1950, 1946, 1945, 1942, 1940, 1936, 1935, 1931, 1930, 1926, 1925, 1922

FINDINGS

Address Researched	Address Not Identified in Research Source
391 SARATOGAAVE	2020, 2017, 2014, 2010, 2006, 2005, 2001, 2000, 1996, 1995, 1992, 1991, 1986, 1985, 1982, 1980, 1978, 1975, 1974, 1968, 1966, 1965, 1964, 1963, 1962, 1960, 1957, 1955, 1950, 1946, 1945, 1942, 1940, 1936, 1935, 1931, 1930, 1926, 1925, 1922
398 SARATOGAAVE	2020, 2017, 2014, 2010, 2006, 2005, 2001, 2000, 1996, 1995, 1992, 1991, 1986, 1985, 1982, 1980, 1978, 1975, 1974, 1970, 1968, 1966, 1965, 1964, 1963, 1962, 1960, 1957, 1955, 1946, 1945, 1942, 1940, 1936, 1935, 1931, 1930, 1926, 1925, 1922
401 SARATOGAAVE	2020, 2017, 2010, 2006, 2005, 2001, 2000, 1996, 1995, 1992, 1991, 1986, 1985, 1982, 1980, 1978, 1975, 1974, 1970, 1968, 1966, 1965, 1964, 1963, 1962, 1960, 1957, 1955, 1950, 1946, 1945, 1942, 1940, 1936, 1935, 1931, 1930, 1926, 1925, 1922
401 SARATOGAAVE	2017, 2014, 2010, 2006, 2005, 2001, 2000, 1996, 1995, 1992, 1991, 1986, 1985, 1982, 1980, 1978, 1975, 1974, 1970, 1968, 1966, 1965, 1964, 1963, 1962, 1960, 1957, 1955, 1950, 1946, 1945, 1942, 1940, 1936, 1935, 1931, 1930, 1926, 1925, 1922
401 SARATOGAAVE	2020, 2017, 2014, 2010, 2006, 2001, 2000, 1996, 1995, 1992, 1991, 1986, 1985, 1982, 1980, 1978, 1975, 1974, 1970, 1968, 1966, 1965, 1964, 1963, 1962, 1960, 1957, 1955, 1950, 1946, 1945, 1942, 1940, 1936, 1935, 1931, 1930, 1926, 1925, 1922
401 SARATOGAAVE	2020, 2017, 2014, 2006, 2005, 2001, 2000, 1996, 1995, 1992, 1991, 1986, 1985, 1982, 1980, 1978, 1975, 1974, 1970, 1968, 1966, 1965, 1964, 1963, 1962, 1960, 1957, 1955, 1950, 1946, 1945, 1942, 1940, 1936, 1935, 1931, 1930, 1926, 1925, 1922
401 SARATOGAAVE	2020, 2017, 2014, 2010, 2006, 2005, 2000, 1996, 1995, 1992, 1991, 1986, 1985, 1982, 1980, 1978, 1975, 1974, 1970, 1968, 1966, 1965, 1964, 1963, 1962, 1960, 1957, 1955, 1950, 1946, 1945, 1942, 1940, 1936, 1935, 1931, 1930, 1926, 1925, 1922
401 SARATOGAAVE	2020, 2017, 2014, 2010, 2006, 2005, 2001, 2000, 1995, 1992, 1991, 1986, 1985, 1982, 1980, 1978, 1975, 1974, 1970, 1968, 1966, 1965, 1964, 1963, 1962, 1960, 1957, 1955, 1950, 1946, 1945, 1942, 1940, 1936, 1935, 1931, 1930, 1926, 1925, 1922
401 SARATOGAAVE	2020, 2017, 2014, 2010, 2006, 2005, 2001, 1996, 1995, 1992, 1991, 1986, 1985, 1982, 1980, 1978, 1975, 1974, 1970, 1968, 1966, 1965, 1964, 1963, 1962, 1960, 1957, 1955, 1950, 1946, 1945, 1942, 1940, 1936, 1935, 1931, 1930, 1926, 1925, 1922
401 SARATOGAAVE	2020, 2017, 2014, 2010, 2006, 2005, 2001, 2000, 1996, 1995, 1991, 1986, 1985, 1982, 1980, 1978, 1975, 1974, 1970, 1968, 1966, 1965, 1964, 1963, 1962, 1960, 1957, 1955, 1950, 1946, 1945, 1942, 1940, 1936, 1935, 1931, 1930, 1926, 1925, 1922
401 SARATOGAAVE	2020, 2017, 2014, 2010, 2006, 2005, 2001, 2000, 1996, 1992, 1991, 1986, 1985, 1982, 1980, 1978, 1975, 1974, 1970, 1968, 1966, 1965, 1964, 1963, 1962, 1960, 1957, 1955, 1950, 1946, 1945, 1942, 1940, 1936, 1935, 1931, 1930, 1926, 1925, 1922
401 SARATOGAAVE	2020, 2017, 2014, 2010, 2006, 2005, 2001, 2000, 1996, 1995, 1992, 1991, 1986, 1985, 1982, 1980, 1978, 1974, 1970, 1968, 1966, 1965, 1964, 1963, 1962, 1960, 1957, 1955, 1950, 1946, 1945, 1942, 1940, 1936, 1935, 1931, 1930, 1926, 1925, 1922
401 SARATOGAAVE	2020, 2017, 2014, 2010, 2006, 2005, 2001, 2000, 1996, 1995, 1992, 1991, 1986, 1985, 1982, 1978, 1975, 1974, 1970, 1968, 1966, 1965, 1964, 1963, 1962, 1960, 1957, 1955, 1950, 1946, 1945, 1942, 1940, 1936, 1935, 1931, 1930, 1926, 1925, 1922

FINDINGS

Address Researched	Address Not Identified in Research Source
401 SARATOGAAVE	2020, 2017, 2014, 2010, 2006, 2005, 2001, 2000, 1996, 1995, 1992, 1991, 1986, 1982, 1980, 1978, 1975, 1974, 1970, 1968, 1966, 1965, 1964, 1963, 1962, 1960, 1957, 1955, 1950, 1946, 1945, 1942, 1940, 1936, 1935, 1931, 1930, 1926, 1925, 1922
401 SARATOGAAVE	2020, 2017, 2014, 2010, 2006, 2005, 2001, 2000, 1996, 1995, 1992, 1986, 1985, 1982, 1980, 1978, 1975, 1974, 1970, 1968, 1966, 1965, 1964, 1963, 1962, 1960, 1957, 1955, 1950, 1946, 1945, 1942, 1940, 1936, 1935, 1931, 1930, 1926, 1925, 1922
401 SARATOGAAVE	2020, 2017, 2014, 2010, 2006, 2005, 2001, 2000, 1996, 1995, 1992, 1991, 1986, 1985, 1982, 1980, 1978, 1975, 1970, 1968, 1966, 1965, 1964, 1963, 1962, 1960, 1957, 1955, 1950, 1946, 1945, 1942, 1940, 1936, 1935, 1931, 1930, 1926, 1925, 1922
401 SARATOGAAVE	2020, 2017, 2014, 2010, 2006, 2005, 2001, 2000, 1996, 1995, 1992, 1991, 1986, 1985, 1982, 1980, 1978, 1975, 1974, 1968, 1966, 1965, 1964, 1963, 1962, 1960, 1957, 1955, 1950, 1946, 1945, 1942, 1940, 1936, 1935, 1931, 1930, 1926, 1925, 1922
401 SARATOGAAVE	2020, 2017, 2014, 2010, 2006, 2005, 2001, 2000, 1996, 1995, 1992, 1991, 1986, 1985, 1982, 1980, 1978, 1975, 1974, 1970, 1968, 1966, 1965, 1964, 1962, 1960, 1957, 1955, 1950, 1946, 1945, 1942, 1940, 1936, 1935, 1931, 1930, 1926, 1925, 1922
404 SARATOGA	2020, 2017, 2014, 2010, 2006, 2005, 2001, 2000, 1996, 1995, 1992, 1991, 1986, 1982, 1980, 1978, 1975, 1974, 1970, 1968, 1966, 1965, 1964, 1963, 1962, 1960, 1957, 1955, 1950, 1946, 1945, 1942, 1940, 1936, 1935, 1931, 1930, 1926, 1925, 1922
404 SARATOGAAVE	2020, 2017, 2014, 2010, 2006, 2005, 2001, 2000, 1996, 1995, 1992, 1986, 1985, 1982, 1980, 1978, 1975, 1974, 1970, 1968, 1966, 1965, 1964, 1963, 1962, 1960, 1957, 1955, 1950, 1946, 1945, 1942, 1940, 1936, 1935, 1931, 1930, 1926, 1925, 1922
404 SARATOGAAVE	2020, 2017, 2014, 2010, 2006, 2005, 2001, 2000, 1996, 1992, 1991, 1986, 1985, 1982, 1980, 1978, 1975, 1974, 1970, 1968, 1966, 1965, 1964, 1963, 1962, 1960, 1957, 1955, 1950, 1946, 1945, 1942, 1940, 1936, 1935, 1931, 1930, 1926, 1925, 1922
404 SARATOGAAVE	2020, 2017, 2014, 2010, 2006, 2005, 2001, 2000, 1996, 1995, 1991, 1986, 1985, 1982, 1980, 1978, 1975, 1974, 1970, 1968, 1966, 1965, 1964, 1963, 1962, 1960, 1957, 1955, 1950, 1946, 1945, 1942, 1940, 1936, 1935, 1931, 1930, 1926, 1925, 1922
404 SARATOGAAVE	2020, 2017, 2014, 2010, 2006, 2005, 2001, 1996, 1995, 1992, 1991, 1986, 1985, 1982, 1980, 1978, 1975, 1974, 1970, 1968, 1966, 1965, 1964, 1963, 1962, 1960, 1957, 1955, 1950, 1946, 1945, 1942, 1940, 1936, 1935, 1931, 1930, 1926, 1925, 1922
404 SARATOGAAVE	2020, 2017, 2014, 2010, 2006, 2005, 2001, 2000, 1995, 1992, 1991, 1986, 1985, 1982, 1980, 1978, 1975, 1974, 1970, 1968, 1966, 1965, 1964, 1963, 1962, 1960, 1957, 1955, 1950, 1946, 1945, 1942, 1940, 1936, 1935, 1931, 1930, 1926, 1925, 1922
404 SARATOGAAVE	2020, 2017, 2014, 2010, 2006, 2005, 2000, 1996, 1995, 1992, 1991, 1986, 1985, 1982, 1980, 1978, 1975, 1974, 1970, 1968, 1966, 1965, 1964, 1963, 1962, 1960, 1957, 1955, 1950, 1946, 1945, 1942, 1940, 1936, 1935, 1931, 1930, 1926, 1925, 1922
404 SARATOGAAVE	2020, 2017, 2014, 2006, 2005, 2001, 2000, 1996, 1995, 1992, 1991, 1986, 1985, 1982, 1980, 1978, 1975, 1974, 1970, 1968, 1966, 1965, 1964, 1963, 1962, 1960, 1957, 1955, 1950, 1946, 1945, 1942, 1940, 1936, 1935, 1931, 1930, 1926, 1925, 1922

FINDINGS

Address Researched	Address Not Identified in Research Source
404 SARATOGAAVE	2020, 2017, 2014, 2010, 2006, 2001, 2000, 1996, 1995, 1992, 1991, 1986, 1985, 1982, 1980, 1978, 1975, 1974, 1970, 1968, 1966, 1965, 1964, 1963, 1962, 1960, 1957, 1955, 1950, 1946, 1945, 1942, 1940, 1936, 1935, 1931, 1930, 1926, 1925, 1922
404 SARATOGAAVE	2020, 2017, 2010, 2006, 2005, 2001, 2000, 1996, 1995, 1992, 1991, 1986, 1985, 1982, 1980, 1978, 1975, 1974, 1970, 1968, 1966, 1965, 1964, 1963, 1962, 1960, 1957, 1955, 1950, 1946, 1945, 1942, 1940, 1936, 1935, 1931, 1930, 1926, 1925, 1922
404 SARATOGAAVE	2020, 2014, 2010, 2006, 2005, 2001, 2000, 1996, 1995, 1992, 1991, 1986, 1985, 1982, 1980, 1978, 1975, 1974, 1970, 1968, 1966, 1965, 1964, 1963, 1962, 1960, 1957, 1955, 1950, 1946, 1945, 1942, 1940, 1936, 1935, 1931, 1930, 1926, 1925, 1922
405 SARATOGAAVE	2020, 2014, 2010, 2006, 2005, 2001, 2000, 1996, 1995, 1992, 1991, 1986, 1985, 1982, 1980, 1978, 1975, 1974, 1970, 1968, 1966, 1965, 1964, 1963, 1962, 1960, 1957, 1955, 1950, 1946, 1945, 1942, 1940, 1936, 1935, 1931, 1930, 1926, 1925, 1922
405 SARATOGAAVE	2020, 2017, 2010, 2006, 2005, 2001, 2000, 1996, 1995, 1992, 1991, 1986, 1985, 1982, 1980, 1978, 1975, 1974, 1970, 1968, 1966, 1965, 1964, 1963, 1962, 1960, 1957, 1955, 1950, 1946, 1945, 1942, 1940, 1936, 1935, 1931, 1930, 1926, 1925, 1922
405 SARATOGAAVE	2017, 2014, 2010, 2006, 2005, 2001, 2000, 1996, 1995, 1992, 1991, 1986, 1985, 1982, 1980, 1978, 1975, 1974, 1970, 1968, 1966, 1965, 1964, 1963, 1962, 1960, 1957, 1955, 1950, 1946, 1945, 1942, 1940, 1936, 1935, 1931, 1930, 1926, 1925, 1922
405 SARATOGAAVE	2020, 2017, 2014, 2010, 2006, 2001, 2000, 1996, 1995, 1992, 1991, 1986, 1985, 1982, 1980, 1978, 1975, 1974, 1970, 1968, 1966, 1965, 1964, 1963, 1962, 1960, 1957, 1955, 1950, 1946, 1945, 1942, 1940, 1936, 1935, 1931, 1930, 1926, 1925, 1922
405 SARATOGAAVE	2020, 2017, 2014, 2006, 2005, 2001, 2000, 1996, 1995, 1992, 1991, 1986, 1985, 1982, 1980, 1978, 1975, 1974, 1970, 1968, 1966, 1965, 1964, 1963, 1962, 1960, 1957, 1955, 1950, 1946, 1945, 1942, 1940, 1936, 1935, 1931, 1930, 1926, 1925, 1922
405 SARATOGAAVE	2020, 2017, 2014, 2010, 2006, 2005, 2000, 1996, 1995, 1992, 1991, 1986, 1985, 1982, 1980, 1978, 1975, 1974, 1970, 1968, 1966, 1965, 1964, 1963, 1962, 1960, 1957, 1955, 1950, 1946, 1945, 1942, 1940, 1936, 1935, 1931, 1930, 1926, 1925, 1922
405 SARATOGAAVE	2020, 2017, 2014, 2010, 2006, 2005, 2001, 1996, 1995, 1992, 1991, 1986, 1985, 1982, 1980, 1978, 1975, 1974, 1970, 1968, 1966, 1965, 1964, 1963, 1962, 1960, 1957, 1955, 1950, 1946, 1945, 1942, 1940, 1936, 1935, 1931, 1930, 1926, 1925, 1922
405 SARATOGAAVE	2020, 2017, 2014, 2010, 2006, 2005, 2001, 2000, 1996, 1992, 1991, 1986, 1985, 1982, 1980, 1978, 1975, 1974, 1970, 1968, 1966, 1965, 1964, 1963, 1962, 1960, 1957, 1955, 1950, 1946, 1945, 1942, 1940, 1936, 1935, 1931, 1930, 1926, 1925, 1922
405 SARATOGAAVE	2020, 2017, 2014, 2010, 2006, 2005, 2001, 2000, 1996, 1995, 1992, 1991, 1986, 1985, 1982, 1980, 1978, 1974, 1970, 1968, 1966, 1965, 1964, 1963, 1962, 1960, 1957, 1955, 1950, 1946, 1945, 1942, 1940, 1936, 1935, 1931, 1930, 1926, 1925, 1922
405 SARATOGAAVE	2020, 2017, 2014, 2010, 2006, 2005, 2001, 2000, 1996, 1995, 1992, 1991, 1986, 1985, 1982, 1980, 1978, 1975, 1974, 1970, 1968, 1966, 1965, 1964, 1962, 1960, 1957, 1955, 1950, 1946, 1945, 1942, 1940, 1936, 1935, 1931, 1930, 1926, 1925, 1922

FINDINGS

Address Researched	Address Not Identified in Research Source
405 SARATOGAAVE	2020, 2017, 2014, 2010, 2006, 2005, 2001, 2000, 1996, 1995, 1992, 1991, 1986, 1985, 1982, 1980, 1978, 1975, 1974, 1968, 1966, 1965, 1964, 1963, 1962, 1960, 1957, 1955, 1950, 1946, 1945, 1942, 1940, 1936, 1935, 1931, 1930, 1926, 1925, 1922
405 SARATOGAAVE	2020, 2017, 2014, 2010, 2006, 2005, 2001, 2000, 1996, 1995, 1992, 1991, 1986, 1985, 1982, 1980, 1978, 1975, 1970, 1968, 1966, 1965, 1964, 1963, 1962, 1960, 1957, 1955, 1950, 1946, 1945, 1942, 1940, 1936, 1935, 1931, 1930, 1926, 1925, 1922
409 SARATOGAAVE	2020, 2017, 2014, 2010, 2006, 2005, 2001, 2000, 1996, 1995, 1992, 1991, 1986, 1985, 1982, 1980, 1978, 1975, 1970, 1968, 1966, 1965, 1964, 1963, 1962, 1960, 1957, 1955, 1950, 1946, 1945, 1942, 1940, 1936, 1935, 1931, 1930, 1926, 1925, 1922
409 SARATOGAAVE	2020, 2017, 2014, 2010, 2006, 2005, 2001, 2000, 1996, 1995, 1992, 1991, 1986, 1985, 1982, 1980, 1978, 1975, 1974, 1968, 1966, 1965, 1964, 1963, 1962, 1960, 1957, 1955, 1950, 1946, 1945, 1942, 1940, 1936, 1935, 1931, 1930, 1926, 1925, 1922
409 SARATOGAAVE	2020, 2017, 2014, 2010, 2006, 2005, 2001, 2000, 1996, 1995, 1992, 1991, 1986, 1985, 1982, 1980, 1978, 1975, 1974, 1970, 1968, 1966, 1965, 1964, 1962, 1960, 1957, 1955, 1950, 1946, 1945, 1942, 1940, 1936, 1935, 1931, 1930, 1926, 1925, 1922
409 SARATOGAAVE	2020, 2017, 2014, 2010, 2006, 2005, 2001, 2000, 1996, 1995, 1992, 1991, 1986, 1985, 1982, 1978, 1975, 1974, 1970, 1968, 1966, 1965, 1964, 1963, 1962, 1960, 1957, 1955, 1950, 1946, 1945, 1942, 1940, 1936, 1935, 1931, 1930, 1926, 1925, 1922
409 SARATOGAAVE	2020, 2017, 2014, 2010, 2006, 2005, 2001, 2000, 1996, 1995, 1992, 1991, 1986, 1982, 1980, 1978, 1975, 1974, 1970, 1968, 1966, 1965, 1964, 1963, 1962, 1960, 1957, 1955, 1950, 1946, 1945, 1942, 1940, 1936, 1935, 1931, 1930, 1926, 1925, 1922
409 SARATOGAAVE	2020, 2017, 2014, 2010, 2006, 2005, 2001, 2000, 1996, 1995, 1992, 1986, 1985, 1982, 1980, 1978, 1975, 1974, 1970, 1968, 1966, 1965, 1964, 1963, 1962, 1960, 1957, 1955, 1950, 1946, 1945, 1942, 1940, 1936, 1935, 1931, 1930, 1926, 1925, 1922
409 SARATOGAAVE	2020, 2017, 2014, 2010, 2006, 2005, 2001, 2000, 1996, 1995, 1992, 1991, 1985, 1982, 1980, 1978, 1975, 1974, 1970, 1968, 1966, 1965, 1964, 1963, 1962, 1960, 1957, 1955, 1950, 1946, 1945, 1942, 1940, 1936, 1935, 1931, 1930, 1926, 1925, 1922
409 SARATOGAAVE	2020, 2017, 2014, 2010, 2006, 2005, 2001, 2000, 1996, 1992, 1991, 1986, 1985, 1982, 1980, 1978, 1975, 1974, 1970, 1968, 1966, 1965, 1964, 1963, 1962, 1960, 1957, 1955, 1950, 1946, 1945, 1942, 1940, 1936, 1935, 1931, 1930, 1926, 1925, 1922
409 SARATOGAAVE	2020, 2017, 2014, 2010, 2006, 2005, 2001, 1996, 1995, 1992, 1991, 1986, 1985, 1982, 1980, 1978, 1975, 1974, 1970, 1968, 1966, 1965, 1964, 1963, 1962, 1960, 1957, 1955, 1950, 1946, 1945, 1942, 1940, 1936, 1935, 1931, 1930, 1926, 1925, 1922
409 SARATOGAAVE	2020, 2017, 2014, 2010, 2006, 2005, 2000, 1996, 1995, 1992, 1991, 1986, 1985, 1982, 1980, 1978, 1975, 1974, 1970, 1968, 1966, 1965, 1964, 1963, 1962, 1960, 1957, 1955, 1950, 1946, 1945, 1942, 1940, 1936, 1935, 1931, 1930, 1926, 1925, 1922
409 SARATOGAAVE	2020, 2017, 2014, 2006, 2005, 2001, 2000, 1996, 1995, 1992, 1991, 1986, 1985, 1982, 1980, 1978, 1975, 1974, 1970, 1968, 1966, 1965, 1964, 1963, 1962, 1960, 1957, 1955, 1950, 1946, 1945, 1942, 1940, 1936, 1935, 1931, 1930, 1926, 1925, 1922

FINDINGS

Address Researched	Address Not Identified in Research Source
409 SARATOGA AVE	2020, 2017, 2014, 2010, 2006, 2001, 2000, 1996, 1995, 1992, 1991, 1986, 1985, 1982, 1980, 1978, 1975, 1974, 1970, 1968, 1966, 1965, 1964, 1963, 1962, 1960, 1957, 1955, 1950, 1946, 1945, 1942, 1940, 1936, 1935, 1931, 1930, 1926, 1925, 1922
409 SARATOGA AVE	2017, 2014, 2010, 2006, 2005, 2001, 2000, 1996, 1995, 1992, 1991, 1986, 1985, 1982, 1980, 1978, 1975, 1974, 1970, 1968, 1966, 1965, 1964, 1963, 1962, 1960, 1957, 1955, 1950, 1946, 1945, 1942, 1940, 1936, 1935, 1931, 1930, 1926, 1925, 1922
409 SARATOGA AVE	2020, 2017, 2010, 2006, 2005, 2001, 2000, 1996, 1995, 1992, 1991, 1986, 1985, 1982, 1980, 1978, 1975, 1974, 1970, 1968, 1966, 1965, 1964, 1963, 1962, 1960, 1957, 1955, 1950, 1946, 1945, 1942, 1940, 1936, 1935, 1931, 1930, 1926, 1925, 1922
409 SARATOGA AVE	2020, 2014, 2010, 2006, 2005, 2001, 2000, 1996, 1995, 1992, 1991, 1986, 1985, 1982, 1980, 1978, 1975, 1974, 1970, 1968, 1966, 1965, 1964, 1963, 1962, 1960, 1957, 1955, 1950, 1946, 1945, 1942, 1940, 1936, 1935, 1931, 1930, 1926, 1925, 1922
410 SARATOGA AVE	2020, 2017, 2014, 2010, 2006, 2005, 2001, 2000, 1996, 1995, 1992, 1986, 1985, 1982, 1980, 1978, 1975, 1974, 1970, 1968, 1966, 1965, 1964, 1963, 1962, 1960, 1957, 1955, 1950, 1946, 1945, 1942, 1940, 1936, 1935, 1931, 1930, 1926, 1925, 1922
410 SARATOGA AVE	2020, 2017, 2014, 2010, 2006, 2005, 2001, 2000, 1996, 1995, 1992, 1991, 1986, 1985, 1982, 1980, 1978, 1974, 1970, 1968, 1966, 1965, 1964, 1963, 1962, 1960, 1957, 1955, 1950, 1946, 1945, 1942, 1940, 1936, 1935, 1931, 1930, 1926, 1925, 1922
410 SARATOGA AVE	2020, 2017, 2014, 2010, 2006, 2005, 2001, 2000, 1996, 1995, 1992, 1991, 1986, 1985, 1982, 1980, 1978, 1975, 1974, 1968, 1966, 1965, 1964, 1963, 1962, 1960, 1957, 1955, 1950, 1946, 1945, 1942, 1940, 1936, 1935, 1931, 1930, 1926, 1925, 1922
410 SARATOGA AVE	2020, 2017, 2014, 2010, 2006, 2005, 2001, 2000, 1996, 1995, 1992, 1991, 1986, 1985, 1982, 1980, 1978, 1975, 1974, 1970, 1968, 1966, 1965, 1964, 1963, 1962, 1960, 1957, 1955, 1946, 1945, 1942, 1940, 1936, 1935, 1931, 1930, 1926, 1925, 1922
411 SARATOGA AVE	2020, 2017, 2014, 2010, 2006, 2005, 2001, 2000, 1996, 1995, 1992, 1991, 1986, 1985, 1982, 1980, 1978, 1975, 1974, 1970, 1968, 1966, 1965, 1964, 1963, 1962, 1960, 1957, 1955, 1946, 1945, 1942, 1940, 1936, 1935, 1931, 1930, 1926, 1925, 1922
411 SARATOGA AVE	2020, 2017, 2014, 2010, 2006, 2005, 2001, 2000, 1996, 1995, 1992, 1991, 1986, 1985, 1982, 1980, 1978, 1975, 1974, 1968, 1966, 1965, 1964, 1963, 1962, 1960, 1957, 1955, 1950, 1946, 1945, 1942, 1940, 1936, 1935, 1931, 1930, 1926, 1925, 1922
411 SARATOGA AVE	2020, 2017, 2014, 2010, 2006, 2005, 2001, 2000, 1996, 1995, 1992, 1991, 1986, 1985, 1982, 1980, 1978, 1975, 1970, 1968, 1966, 1965, 1964, 1963, 1962, 1960, 1957, 1955, 1950, 1946, 1945, 1942, 1940, 1936, 1935, 1931, 1930, 1926, 1925, 1922
414 FERNANDEZ CT	2020, 2017, 2014, 2010, 2006, 2005, 2001, 2000, 1996, 1995, 1992, 1991, 1986, 1985, 1982, 1980, 1978, 1975, 1970, 1968, 1966, 1965, 1964, 1963, 1962, 1960, 1957, 1955, 1950, 1946, 1945, 1942, 1940, 1936, 1935, 1931, 1930, 1926, 1925, 1922
414 FERNANDEZ CT	2020, 2017, 2014, 2010, 2006, 2005, 2001, 2000, 1996, 1995, 1992, 1991, 1986, 1985, 1982, 1980, 1978, 1975, 1974, 1968, 1966, 1965, 1964, 1963, 1962, 1960, 1957, 1955, 1950, 1946, 1945, 1942, 1940, 1936, 1935, 1931, 1930, 1926, 1925, 1922

FINDINGS

Address Researched	Address Not Identified in Research Source
414 FERNANDEZ CT	2020, 2017, 2014, 2010, 2006, 2005, 2001, 2000, 1996, 1995, 1992, 1991, 1986, 1985, 1982, 1980, 1978, 1975, 1974, 1970, 1968, 1966, 1965, 1964, 1963, 1962, 1957, 1955, 1950, 1946, 1945, 1942, 1940, 1936, 1935, 1931, 1930, 1926, 1925, 1922
414 FERNANDEZ CT	2020, 2017, 2014, 2010, 2006, 2005, 2001, 2000, 1996, 1995, 1992, 1991, 1986, 1985, 1982, 1980, 1978, 1975, 1974, 1970, 1968, 1966, 1965, 1964, 1963, 1962, 1960, 1955, 1950, 1946, 1945, 1942, 1940, 1936, 1935, 1931, 1930, 1926, 1925, 1922
414 FERNANDEZ CT	2020, 2017, 2014, 2010, 2006, 2005, 2001, 2000, 1996, 1992, 1991, 1986, 1985, 1982, 1980, 1978, 1975, 1974, 1970, 1968, 1966, 1965, 1964, 1963, 1962, 1960, 1957, 1955, 1950, 1946, 1945, 1942, 1940, 1936, 1935, 1931, 1930, 1926, 1925, 1922
414 FERNANDEZ CT	2020, 2017, 2014, 2006, 2005, 2001, 2000, 1996, 1995, 1992, 1991, 1986, 1985, 1982, 1980, 1978, 1975, 1974, 1970, 1968, 1966, 1965, 1964, 1963, 1962, 1960, 1957, 1955, 1950, 1946, 1945, 1942, 1940, 1936, 1935, 1931, 1930, 1926, 1925, 1922
414 FERNANDEZ CT	2020, 2014, 2010, 2006, 2005, 2001, 2000, 1996, 1995, 1992, 1991, 1986, 1985, 1982, 1980, 1978, 1975, 1974, 1970, 1968, 1966, 1965, 1964, 1963, 1962, 1960, 1957, 1955, 1950, 1946, 1945, 1942, 1940, 1936, 1935, 1931, 1930, 1926, 1925, 1922
414 FERNANDEZ CT	2020, 2017, 2010, 2006, 2005, 2001, 2000, 1996, 1995, 1992, 1991, 1986, 1985, 1982, 1980, 1978, 1975, 1974, 1970, 1968, 1966, 1965, 1964, 1963, 1962, 1960, 1957, 1955, 1950, 1946, 1945, 1942, 1940, 1936, 1935, 1931, 1930, 1926, 1925, 1922
414 FERNANDEZ CT	2017, 2014, 2010, 2006, 2005, 2001, 2000, 1996, 1995, 1992, 1991, 1986, 1985, 1982, 1980, 1978, 1975, 1974, 1970, 1968, 1966, 1965, 1964, 1963, 1962, 1960, 1957, 1955, 1950, 1946, 1945, 1942, 1940, 1936, 1935, 1931, 1930, 1926, 1925, 1922
414 FERNANDEZ CT	2020, 2017, 2014, 2010, 2006, 2001, 2000, 1996, 1995, 1992, 1991, 1986, 1985, 1982, 1980, 1978, 1975, 1974, 1970, 1968, 1966, 1965, 1964, 1963, 1962, 1960, 1957, 1955, 1950, 1946, 1945, 1942, 1940, 1936, 1935, 1931, 1930, 1926, 1925, 1922
414 FERNANDEZ CT	2020, 2017, 2014, 2010, 2006, 2005, 2000, 1996, 1995, 1992, 1991, 1986, 1985, 1982, 1980, 1978, 1975, 1974, 1970, 1968, 1966, 1965, 1964, 1963, 1962, 1960, 1957, 1955, 1950, 1946, 1945, 1942, 1940, 1936, 1935, 1931, 1930, 1926, 1925, 1922
414 SARATOGA AVE	2020, 2017, 2014, 2010, 2006, 2005, 2001, 2000, 1996, 1992, 1991, 1986, 1985, 1982, 1980, 1978, 1975, 1974, 1970, 1968, 1966, 1965, 1964, 1963, 1962, 1960, 1957, 1955, 1950, 1946, 1945, 1942, 1940, 1936, 1935, 1931, 1930, 1926, 1925, 1922
415 SARATOGA AVE	2020, 2017, 2014, 2010, 2006, 2005, 2001, 2000, 1996, 1992, 1991, 1986, 1985, 1982, 1980, 1978, 1975, 1974, 1970, 1968, 1966, 1965, 1964, 1963, 1962, 1960, 1957, 1955, 1950, 1946, 1945, 1942, 1940, 1936, 1935, 1931, 1930, 1926, 1925, 1922
415 SARATOGA AVE	2020, 2017, 2014, 2010, 2006, 2005, 2001, 2000, 1996, 1995, 1991, 1986, 1985, 1982, 1980, 1978, 1975, 1974, 1970, 1968, 1966, 1965, 1964, 1963, 1962, 1960, 1957, 1955, 1950, 1946, 1945, 1942, 1940, 1936, 1935, 1931, 1930, 1926, 1925, 1922
415 SARATOGA AVE	2020, 2017, 2014, 2010, 2006, 2005, 2001, 1996, 1995, 1992, 1991, 1986, 1985, 1982, 1980, 1978, 1975, 1974, 1970, 1968, 1966, 1965, 1964, 1963, 1962, 1960, 1957, 1955, 1950, 1946, 1945, 1942, 1940, 1936, 1935, 1931, 1930, 1926, 1925, 1922

FINDINGS

Address Researched	Address Not Identified in Research Source
415 SARATOGAAVE	2020, 2017, 2014, 2010, 2006, 2005, 2001, 2000, 1995, 1992, 1991, 1986, 1985, 1982, 1980, 1978, 1975, 1974, 1970, 1968, 1966, 1965, 1964, 1963, 1962, 1960, 1957, 1955, 1950, 1946, 1945, 1942, 1940, 1936, 1935, 1931, 1930, 1926, 1925, 1922
415 SARATOGAAVE	2020, 2017, 2014, 2010, 2006, 2005, 2001, 2000, 1996, 1995, 1992, 1991, 1986, 1985, 1982, 1980, 1978, 1974, 1970, 1968, 1966, 1965, 1964, 1963, 1962, 1960, 1957, 1955, 1950, 1946, 1945, 1942, 1940, 1936, 1935, 1931, 1930, 1926, 1925, 1922
415 SARATOGAAVE	2020, 2017, 2014, 2010, 2006, 2005, 2001, 2000, 1996, 1995, 1992, 1991, 1986, 1985, 1982, 1978, 1975, 1974, 1970, 1968, 1966, 1965, 1964, 1963, 1962, 1960, 1957, 1955, 1950, 1946, 1945, 1942, 1940, 1936, 1935, 1931, 1930, 1926, 1925, 1922
415 SARATOGAAVE	2020, 2017, 2014, 2010, 2006, 2005, 2001, 2000, 1996, 1995, 1992, 1991, 1986, 1982, 1980, 1978, 1975, 1974, 1970, 1968, 1966, 1965, 1964, 1963, 1962, 1960, 1957, 1955, 1950, 1946, 1945, 1942, 1940, 1936, 1935, 1931, 1930, 1926, 1925, 1922
415 SARATOGAAVE	2020, 2017, 2014, 2010, 2006, 2005, 2001, 2000, 1996, 1995, 1992, 1986, 1985, 1982, 1980, 1978, 1975, 1974, 1970, 1968, 1966, 1965, 1964, 1963, 1962, 1960, 1957, 1955, 1950, 1946, 1945, 1942, 1940, 1936, 1935, 1931, 1930, 1926, 1925, 1922
415 SARATOGAAVE	2020, 2017, 2014, 2010, 2006, 2005, 2001, 2000, 1996, 1995, 1992, 1991, 1985, 1982, 1980, 1978, 1975, 1974, 1970, 1968, 1966, 1965, 1964, 1963, 1962, 1960, 1957, 1955, 1950, 1946, 1945, 1942, 1940, 1936, 1935, 1931, 1930, 1926, 1925, 1922
415 SARATOGAAVE	2020, 2017, 2014, 2010, 2006, 2005, 2000, 1996, 1995, 1992, 1991, 1986, 1985, 1982, 1980, 1978, 1975, 1974, 1970, 1968, 1966, 1965, 1964, 1963, 1962, 1960, 1957, 1955, 1950, 1946, 1945, 1942, 1940, 1936, 1935, 1931, 1930, 1926, 1925, 1922
415 SARATOGAAVE	2020, 2017, 2014, 2010, 2006, 2001, 2000, 1996, 1995, 1992, 1991, 1986, 1985, 1982, 1980, 1978, 1975, 1974, 1970, 1968, 1966, 1965, 1964, 1963, 1962, 1960, 1957, 1955, 1950, 1946, 1945, 1942, 1940, 1936, 1935, 1931, 1930, 1926, 1925, 1922
415 SARATOGAAVE	2020, 2017, 2014, 2006, 2005, 2001, 2000, 1996, 1995, 1992, 1991, 1986, 1985, 1982, 1980, 1978, 1975, 1974, 1970, 1968, 1966, 1965, 1964, 1963, 1962, 1960, 1957, 1955, 1950, 1946, 1945, 1942, 1940, 1936, 1935, 1931, 1930, 1926, 1925, 1922
415 SARATOGAAVE	2017, 2014, 2010, 2006, 2005, 2001, 2000, 1996, 1995, 1992, 1991, 1986, 1985, 1982, 1980, 1978, 1975, 1974, 1970, 1968, 1966, 1965, 1964, 1963, 1962, 1960, 1957, 1955, 1950, 1946, 1945, 1942, 1940, 1936, 1935, 1931, 1930, 1926, 1925, 1922
415 SARATOGAAVE	2020, 2017, 2010, 2006, 2005, 2001, 2000, 1996, 1995, 1992, 1991, 1986, 1985, 1982, 1980, 1978, 1975, 1974, 1970, 1968, 1966, 1965, 1964, 1963, 1962, 1960, 1957, 1955, 1950, 1946, 1945, 1942, 1940, 1936, 1935, 1931, 1930, 1926, 1925, 1922
415 SARATOGAAVE	2020, 2014, 2010, 2006, 2005, 2001, 2000, 1996, 1995, 1992, 1991, 1986, 1985, 1982, 1980, 1978, 1975, 1974, 1970, 1968, 1966, 1965, 1964, 1963, 1962, 1960, 1957, 1955, 1950, 1946, 1945, 1942, 1940, 1936, 1935, 1931, 1930, 1926, 1925, 1922
415 SARATOGAAVE	2020, 2017, 2014, 2010, 2006, 2005, 2001, 2000, 1996, 1995, 1992, 1991, 1986, 1985, 1982, 1980, 1978, 1975, 1974, 1970, 1968, 1966, 1965, 1964, 1962, 1960, 1957, 1955, 1950, 1946, 1945, 1942, 1940, 1936, 1935, 1931, 1930, 1926, 1925, 1922

FINDINGS

Address Researched	Address Not Identified in Research Source
415 SARATOGA AVE	2020, 2017, 2014, 2010, 2006, 2005, 2001, 2000, 1996, 1995, 1992, 1991, 1986, 1985, 1982, 1980, 1978, 1975, 1974, 1968, 1966, 1965, 1964, 1963, 1962, 1960, 1957, 1955, 1950, 1946, 1945, 1942, 1940, 1936, 1935, 1931, 1930, 1926, 1925, 1922
415 SARATOGA AVE	2020, 2017, 2014, 2010, 2006, 2005, 2001, 2000, 1996, 1995, 1992, 1991, 1986, 1985, 1982, 1980, 1978, 1975, 1970, 1968, 1966, 1965, 1964, 1963, 1962, 1960, 1957, 1955, 1950, 1946, 1945, 1942, 1940, 1936, 1935, 1931, 1930, 1926, 1925, 1922
416 SARATOGA AVE	2020, 2017, 2014, 2010, 2006, 2005, 2001, 2000, 1996, 1995, 1992, 1991, 1986, 1985, 1982, 1980, 1978, 1975, 1974, 1970, 1968, 1966, 1965, 1964, 1962, 1960, 1957, 1955, 1950, 1946, 1945, 1942, 1940, 1936, 1935, 1931, 1930, 1926, 1925, 1922
416 SARATOGA AVE	2020, 2017, 2014, 2010, 2006, 2005, 2001, 2000, 1996, 1995, 1992, 1991, 1986, 1985, 1982, 1980, 1978, 1975, 1974, 1970, 1968, 1966, 1965, 1964, 1963, 1962, 1960, 1957, 1955, 1946, 1945, 1942, 1940, 1936, 1935, 1931, 1930, 1926, 1925, 1922
418 SARATOGA AVE	2020, 2017, 2014, 2010, 2006, 2005, 2001, 2000, 1996, 1995, 1992, 1991, 1986, 1985, 1982, 1980, 1978, 1975, 1974, 1970, 1968, 1966, 1965, 1964, 1963, 1962, 1960, 1957, 1955, 1946, 1945, 1942, 1940, 1936, 1935, 1931, 1930, 1926, 1925, 1922
419 FERNANDEZ CT	2020, 2017, 2014, 2010, 2006, 2005, 2001, 2000, 1996, 1995, 1992, 1991, 1986, 1985, 1982, 1980, 1978, 1975, 1974, 1970, 1968, 1966, 1965, 1964, 1963, 1962, 1960, 1955, 1950, 1946, 1945, 1942, 1940, 1936, 1935, 1931, 1930, 1926, 1925, 1922
419 FERNANDEZ CT	2020, 2017, 2014, 2010, 2006, 2005, 2001, 2000, 1996, 1995, 1992, 1991, 1986, 1985, 1982, 1980, 1978, 1975, 1974, 1970, 1968, 1966, 1965, 1964, 1963, 1962, 1957, 1955, 1950, 1946, 1945, 1942, 1940, 1936, 1935, 1931, 1930, 1926, 1925, 1922
419 FERNANDEZ CT	2020, 2017, 2014, 2010, 2006, 2005, 2001, 2000, 1996, 1995, 1992, 1991, 1986, 1985, 1982, 1980, 1978, 1975, 1974, 1970, 1968, 1966, 1965, 1964, 1962, 1960, 1957, 1955, 1950, 1946, 1945, 1942, 1940, 1936, 1935, 1931, 1930, 1926, 1925, 1922
419 FERNANDEZ CT	2020, 2017, 2014, 2010, 2006, 2005, 2001, 2000, 1996, 1995, 1992, 1991, 1986, 1985, 1982, 1980, 1978, 1975, 1974, 1968, 1966, 1965, 1964, 1963, 1962, 1960, 1957, 1955, 1950, 1946, 1945, 1942, 1940, 1936, 1935, 1931, 1930, 1926, 1925, 1922
419 FERNANDEZ CT	2020, 2017, 2014, 2010, 2006, 2005, 2001, 2000, 1996, 1995, 1992, 1991, 1986, 1985, 1982, 1980, 1978, 1975, 1970, 1968, 1966, 1965, 1964, 1963, 1962, 1960, 1957, 1955, 1950, 1946, 1945, 1942, 1940, 1936, 1935, 1931, 1930, 1926, 1925, 1922
419 FERNANDEZ CT	2020, 2017, 2014, 2010, 2006, 2005, 2001, 2000, 1996, 1995, 1992, 1991, 1986, 1985, 1982, 1980, 1978, 1974, 1970, 1968, 1966, 1965, 1964, 1963, 1962, 1960, 1957, 1955, 1950, 1946, 1945, 1942, 1940, 1936, 1935, 1931, 1930, 1926, 1925, 1922
419 FERNANDEZ CT	2020, 2017, 2014, 2010, 2006, 2005, 2000, 1996, 1995, 1992, 1991, 1986, 1985, 1982, 1980, 1978, 1975, 1974, 1970, 1968, 1966, 1965, 1964, 1963, 1962, 1960, 1957, 1955, 1950, 1946, 1945, 1942, 1940, 1936, 1935, 1931, 1930, 1926, 1925, 1922
419 FERNANDEZ CT	2020, 2017, 2014, 2010, 2006, 2005, 2001, 2000, 1996, 1995, 1992, 1991, 1985, 1982, 1980, 1978, 1975, 1974, 1970, 1968, 1966, 1965, 1964, 1963, 1962, 1960, 1957, 1955, 1950, 1946, 1945, 1942, 1940, 1936, 1935, 1931, 1930, 1926, 1925, 1922

FINDINGS

Address Researched	Address Not Identified in Research Source
419 FERNANDEZ CT	2020, 2017, 2014, 2010, 2006, 2005, 2001, 2000, 1996, 1995, 1992, 1991, 1986, 1982, 1980, 1978, 1975, 1974, 1970, 1968, 1966, 1965, 1964, 1963, 1962, 1960, 1957, 1955, 1950, 1946, 1945, 1942, 1940, 1936, 1935, 1931, 1930, 1926, 1925, 1922
419 FERNANDEZ CT	2020, 2017, 2014, 2010, 2006, 2005, 2001, 2000, 1996, 1995, 1992, 1986, 1985, 1982, 1980, 1978, 1975, 1974, 1970, 1968, 1966, 1965, 1964, 1963, 1962, 1960, 1957, 1955, 1950, 1946, 1945, 1942, 1940, 1936, 1935, 1931, 1930, 1926, 1925, 1922
419 FERNANDEZ CT	2020, 2017, 2014, 2010, 2006, 2005, 2001, 2000, 1996, 1995, 1992, 1991, 1986, 1985, 1982, 1978, 1975, 1974, 1970, 1968, 1966, 1965, 1964, 1963, 1962, 1960, 1957, 1955, 1950, 1946, 1945, 1942, 1940, 1936, 1935, 1931, 1930, 1926, 1925, 1922
419 FERNANDEZ CT	2020, 2017, 2014, 2010, 2006, 2005, 2001, 2000, 1995, 1992, 1991, 1986, 1985, 1982, 1980, 1978, 1975, 1974, 1970, 1968, 1966, 1965, 1964, 1963, 1962, 1960, 1957, 1955, 1950, 1946, 1945, 1942, 1940, 1936, 1935, 1931, 1930, 1926, 1925, 1922
420 SARATOGAAVE	2020, 2017, 2014, 2010, 2006, 2005, 2001, 2000, 1996, 1995, 1992, 1991, 1986, 1985, 1982, 1980, 1978, 1974, 1970, 1968, 1966, 1965, 1964, 1963, 1962, 1960, 1957, 1955, 1950, 1946, 1945, 1942, 1940, 1936, 1935, 1931, 1930, 1926, 1925, 1922
420 SARATOGAAVE	2020, 2017, 2014, 2010, 2006, 2005, 2000, 1996, 1995, 1992, 1991, 1986, 1985, 1982, 1980, 1978, 1975, 1974, 1970, 1968, 1966, 1965, 1964, 1963, 1962, 1960, 1957, 1955, 1950, 1946, 1945, 1942, 1940, 1936, 1935, 1931, 1930, 1926, 1925, 1922
420 SARATOGAAVE	2020, 2017, 2014, 2010, 2006, 2005, 2001, 2000, 1996, 1995, 1992, 1991, 1986, 1985, 1982, 1980, 1978, 1975, 1970, 1968, 1966, 1965, 1964, 1963, 1962, 1960, 1957, 1955, 1950, 1946, 1945, 1942, 1940, 1936, 1935, 1931, 1930, 1926, 1925, 1922
420 SARATOGAAVE	2020, 2017, 2014, 2010, 2006, 2005, 2001, 2000, 1996, 1995, 1992, 1991, 1986, 1985, 1982, 1980, 1978, 1975, 1974, 1968, 1966, 1965, 1964, 1963, 1962, 1960, 1957, 1955, 1950, 1946, 1945, 1942, 1940, 1936, 1935, 1931, 1930, 1926, 1925, 1922
424 FERNANDEZ CT	2020, 2017, 2014, 2010, 2006, 2005, 2001, 2000, 1996, 1995, 1992, 1991, 1986, 1985, 1982, 1980, 1978, 1975, 1974, 1970, 1968, 1966, 1965, 1964, 1962, 1960, 1957, 1955, 1950, 1946, 1945, 1942, 1940, 1936, 1935, 1931, 1930, 1926, 1925, 1922
424 FERNANDEZ CT	2020, 2017, 2014, 2010, 2006, 2005, 2001, 2000, 1996, 1995, 1992, 1991, 1986, 1985, 1982, 1980, 1978, 1975, 1974, 1970, 1968, 1966, 1965, 1964, 1963, 1962, 1957, 1955, 1950, 1946, 1945, 1942, 1940, 1936, 1935, 1931, 1930, 1926, 1925, 1922
424 FERNANDEZ CT	2020, 2017, 2014, 2010, 2006, 2005, 2001, 2000, 1996, 1995, 1992, 1991, 1986, 1985, 1982, 1980, 1978, 1974, 1970, 1968, 1966, 1965, 1964, 1963, 1962, 1960, 1957, 1955, 1950, 1946, 1945, 1942, 1940, 1936, 1935, 1931, 1930, 1926, 1925, 1922
424 FERNANDEZ CT	2020, 2017, 2014, 2010, 2006, 2005, 2001, 2000, 1996, 1995, 1992, 1991, 1986, 1985, 1982, 1980, 1978, 1975, 1970, 1968, 1966, 1965, 1964, 1963, 1962, 1960, 1957, 1955, 1950, 1946, 1945, 1942, 1940, 1936, 1935, 1931, 1930, 1926, 1925, 1922
424 FERNANDEZ CT	2020, 2017, 2014, 2010, 2006, 2005, 2001, 2000, 1996, 1995, 1992, 1991, 1986, 1985, 1982, 1980, 1978, 1975, 1974, 1968, 1966, 1965, 1964, 1963, 1962, 1960, 1957, 1955, 1950, 1946, 1945, 1942, 1940, 1936, 1935, 1931, 1930, 1926, 1925, 1922

FINDINGS

Address Researched	Address Not Identified in Research Source
424 FERNANDEZ CT	2020, 2017, 2014, 2010, 2006, 2005, 2001, 2000, 1996, 1995, 1992, 1991, 1986, 1985, 1982, 1980, 1978, 1975, 1974, 1970, 1968, 1966, 1965, 1964, 1963, 1962, 1960, 1955, 1950, 1946, 1945, 1942, 1940, 1936, 1935, 1931, 1930, 1926, 1925, 1922
424 FERNANDEZ CT	2020, 2017, 2014, 2010, 2006, 2005, 2000, 1996, 1995, 1992, 1991, 1986, 1985, 1982, 1980, 1978, 1975, 1974, 1970, 1968, 1966, 1965, 1964, 1963, 1962, 1960, 1957, 1955, 1950, 1946, 1945, 1942, 1940, 1936, 1935, 1931, 1930, 1926, 1925, 1922
424 FERNANDEZ CT	2020, 2017, 2014, 2010, 2006, 2001, 2000, 1996, 1995, 1992, 1991, 1986, 1985, 1982, 1980, 1978, 1975, 1974, 1970, 1968, 1966, 1965, 1964, 1963, 1962, 1960, 1957, 1955, 1950, 1946, 1945, 1942, 1940, 1936, 1935, 1931, 1930, 1926, 1925, 1922
424 FERNANDEZ CT	2020, 2017, 2010, 2006, 2005, 2001, 2000, 1996, 1995, 1992, 1991, 1986, 1985, 1982, 1980, 1978, 1975, 1974, 1970, 1968, 1966, 1965, 1964, 1963, 1962, 1960, 1957, 1955, 1950, 1946, 1945, 1942, 1940, 1936, 1935, 1931, 1930, 1926, 1925, 1922
424 FERNANDEZ CT	2020, 2014, 2010, 2006, 2005, 2001, 2000, 1996, 1995, 1992, 1991, 1986, 1985, 1982, 1980, 1978, 1975, 1974, 1970, 1968, 1966, 1965, 1964, 1963, 1962, 1960, 1957, 1955, 1950, 1946, 1945, 1942, 1940, 1936, 1935, 1931, 1930, 1926, 1925, 1922
424 FERNANDEZ CT	2020, 2017, 2014, 2006, 2005, 2001, 2000, 1996, 1995, 1992, 1991, 1986, 1985, 1982, 1980, 1978, 1975, 1974, 1970, 1968, 1966, 1965, 1964, 1963, 1962, 1960, 1957, 1955, 1950, 1946, 1945, 1942, 1940, 1936, 1935, 1931, 1930, 1926, 1925, 1922
424 FERNANDEZ CT	2017, 2014, 2010, 2006, 2005, 2001, 2000, 1996, 1995, 1992, 1991, 1986, 1985, 1982, 1980, 1978, 1975, 1974, 1970, 1968, 1966, 1965, 1964, 1963, 1962, 1960, 1957, 1955, 1950, 1946, 1945, 1942, 1940, 1936, 1935, 1931, 1930, 1926, 1925, 1922
424 FERNANDEZ CT	2020, 2017, 2014, 2010, 2006, 2005, 2001, 2000, 1996, 1995, 1992, 1991, 1986, 1985, 1982, 1978, 1975, 1974, 1970, 1968, 1966, 1965, 1964, 1963, 1962, 1960, 1957, 1955, 1950, 1946, 1945, 1942, 1940, 1936, 1935, 1931, 1930, 1926, 1925, 1922
424 FERNANDEZ CT	2020, 2017, 2014, 2010, 2006, 2005, 2001, 2000, 1996, 1995, 1992, 1986, 1985, 1982, 1980, 1978, 1975, 1974, 1970, 1968, 1966, 1965, 1964, 1963, 1962, 1960, 1957, 1955, 1950, 1946, 1945, 1942, 1940, 1936, 1935, 1931, 1930, 1926, 1925, 1922
424 FERNANDEZ CT	2020, 2017, 2014, 2010, 2006, 2005, 2001, 2000, 1996, 1995, 1992, 1991, 1986, 1982, 1980, 1978, 1975, 1974, 1970, 1968, 1966, 1965, 1964, 1963, 1962, 1960, 1957, 1955, 1950, 1946, 1945, 1942, 1940, 1936, 1935, 1931, 1930, 1926, 1925, 1922
424 FERNANDEZ CT	2020, 2017, 2014, 2010, 2006, 2005, 2001, 2000, 1996, 1995, 1992, 1991, 1985, 1982, 1980, 1978, 1975, 1974, 1970, 1968, 1966, 1965, 1964, 1963, 1962, 1960, 1957, 1955, 1950, 1946, 1945, 1942, 1940, 1936, 1935, 1931, 1930, 1926, 1925, 1922
424 FERNANDEZ CT	2020, 2017, 2014, 2010, 2006, 2005, 2001, 2000, 1996, 1992, 1991, 1986, 1985, 1982, 1980, 1978, 1975, 1974, 1970, 1968, 1966, 1965, 1964, 1963, 1962, 1960, 1957, 1955, 1950, 1946, 1945, 1942, 1940, 1936, 1935, 1931, 1930, 1926, 1925, 1922
424 FERNANDEZ CT	2020, 2017, 2014, 2010, 2006, 2005, 2001, 2000, 1996, 1995, 1991, 1986, 1985, 1982, 1980, 1978, 1975, 1974, 1970, 1968, 1966, 1965, 1964, 1963, 1962, 1960, 1957, 1955, 1950, 1946, 1945, 1942, 1940, 1936, 1935, 1931, 1930, 1926, 1925, 1922

FINDINGS

Address Researched	Address Not Identified in Research Source
424 FERNANDEZ CT	2020, 2017, 2014, 2010, 2006, 2005, 2001, 1996, 1995, 1992, 1991, 1986, 1985, 1982, 1980, 1978, 1975, 1974, 1970, 1968, 1966, 1965, 1964, 1963, 1962, 1960, 1957, 1955, 1950, 1946, 1945, 1942, 1940, 1936, 1935, 1931, 1930, 1926, 1925, 1922
426 SARATOGAAVE	2020, 2017, 2014, 2010, 2006, 2005, 2001, 2000, 1996, 1995, 1992, 1991, 1986, 1985, 1982, 1980, 1978, 1975, 1974, 1970, 1968, 1966, 1965, 1964, 1962, 1960, 1957, 1955, 1950, 1946, 1945, 1942, 1940, 1936, 1935, 1931, 1930, 1926, 1925, 1922
429 FERNANDEZ CT	2020, 2017, 2014, 2010, 2006, 2005, 2001, 2000, 1996, 1995, 1992, 1991, 1986, 1985, 1982, 1980, 1978, 1975, 1974, 1970, 1968, 1966, 1965, 1964, 1963, 1962, 1957, 1955, 1950, 1946, 1945, 1942, 1940, 1936, 1935, 1931, 1930, 1926, 1925, 1922
429 FERNANDEZ CT	2020, 2017, 2014, 2010, 2006, 2005, 2001, 2000, 1996, 1995, 1992, 1991, 1986, 1985, 1982, 1980, 1978, 1975, 1974, 1970, 1968, 1966, 1965, 1964, 1962, 1960, 1957, 1955, 1950, 1946, 1945, 1942, 1940, 1936, 1935, 1931, 1930, 1926, 1925, 1922
429 FERNANDEZ CT	2020, 2017, 2014, 2010, 2006, 2005, 2001, 2000, 1996, 1995, 1992, 1991, 1986, 1985, 1982, 1980, 1978, 1975, 1974, 1968, 1966, 1965, 1964, 1963, 1962, 1960, 1957, 1955, 1950, 1946, 1945, 1942, 1940, 1936, 1935, 1931, 1930, 1926, 1925, 1922
429 FERNANDEZ CT	2020, 2017, 2014, 2010, 2006, 2005, 2001, 2000, 1996, 1995, 1992, 1991, 1986, 1985, 1982, 1980, 1978, 1975, 1970, 1968, 1966, 1965, 1964, 1963, 1962, 1960, 1957, 1955, 1950, 1946, 1945, 1942, 1940, 1936, 1935, 1931, 1930, 1926, 1925, 1922
429 FERNANDEZ CT	2020, 2017, 2014, 2010, 2006, 2005, 2001, 2000, 1996, 1995, 1992, 1991, 1986, 1985, 1982, 1980, 1978, 1974, 1970, 1968, 1966, 1965, 1964, 1963, 1962, 1960, 1957, 1955, 1950, 1946, 1945, 1942, 1940, 1936, 1935, 1931, 1930, 1926, 1925, 1922
429 FERNANDEZ CT	2020, 2017, 2014, 2010, 2006, 2005, 2001, 2000, 1996, 1995, 1992, 1991, 1986, 1985, 1982, 1980, 1978, 1975, 1974, 1970, 1968, 1966, 1965, 1964, 1963, 1962, 1960, 1955, 1950, 1946, 1945, 1942, 1940, 1936, 1935, 1931, 1930, 1926, 1925, 1922
429 FERNANDEZ CT	2020, 2017, 2014, 2010, 2006, 2005, 2001, 2000, 1995, 1992, 1991, 1986, 1985, 1982, 1980, 1978, 1975, 1974, 1970, 1968, 1966, 1965, 1964, 1963, 1962, 1960, 1957, 1955, 1950, 1946, 1945, 1942, 1940, 1936, 1935, 1931, 1930, 1926, 1925, 1922
429 FERNANDEZ CT	2020, 2017, 2014, 2010, 2006, 2005, 2001, 2000, 1996, 1995, 1992, 1991, 1985, 1982, 1980, 1978, 1975, 1974, 1970, 1968, 1966, 1965, 1964, 1963, 1962, 1960, 1957, 1955, 1950, 1946, 1945, 1942, 1940, 1936, 1935, 1931, 1930, 1926, 1925, 1922
429 FERNANDEZ CT	2020, 2017, 2014, 2010, 2006, 2005, 2001, 2000, 1996, 1995, 1992, 1991, 1986, 1982, 1980, 1978, 1975, 1974, 1970, 1968, 1966, 1965, 1964, 1963, 1962, 1960, 1957, 1955, 1950, 1946, 1945, 1942, 1940, 1936, 1935, 1931, 1930, 1926, 1925, 1922
429 FERNANDEZ CT	2020, 2017, 2014, 2010, 2006, 2005, 2001, 2000, 1996, 1995, 1992, 1986, 1985, 1982, 1980, 1978, 1975, 1974, 1970, 1968, 1966, 1965, 1964, 1963, 1962, 1960, 1957, 1955, 1950, 1946, 1945, 1942, 1940, 1936, 1935, 1931, 1930, 1926, 1925, 1922
429 FERNANDEZ CT	2020, 2017, 2014, 2010, 2006, 2005, 2001, 2000, 1996, 1995, 1992, 1991, 1986, 1985, 1982, 1978, 1975, 1974, 1970, 1968, 1966, 1965, 1964, 1963, 1962, 1960, 1957, 1955, 1950, 1946, 1945, 1942, 1940, 1936, 1935, 1931, 1930, 1926, 1925, 1922

FINDINGS

Address Researched	Address Not Identified in Research Source
429 FERNANDEZ CT	2020, 2017, 2014, 2010, 2006, 2005, 2000, 1996, 1995, 1992, 1991, 1986, 1985, 1982, 1980, 1978, 1975, 1974, 1970, 1968, 1966, 1965, 1964, 1963, 1962, 1960, 1957, 1955, 1950, 1946, 1945, 1942, 1940, 1936, 1935, 1931, 1930, 1926, 1925, 1922
432 CYPRESS AVE	2020, 2017, 2014, 2010, 2006, 2005, 2000, 1996, 1995, 1992, 1991, 1986, 1985, 1982, 1980, 1978, 1975, 1974, 1970, 1968, 1966, 1965, 1964, 1963, 1962, 1960, 1957, 1955, 1950, 1946, 1945, 1942, 1940, 1936, 1935, 1931, 1930, 1926, 1925, 1922
432 CYPRESS AVE	2020, 2017, 2014, 2010, 2006, 2005, 2001, 2000, 1996, 1995, 1992, 1991, 1986, 1985, 1982, 1980, 1978, 1975, 1970, 1968, 1966, 1965, 1964, 1963, 1962, 1960, 1957, 1955, 1950, 1946, 1945, 1942, 1940, 1936, 1935, 1931, 1930, 1926, 1925, 1922
432 CYPRESS AVE	2020, 2017, 2014, 2010, 2006, 2005, 2001, 2000, 1996, 1995, 1992, 1991, 1986, 1985, 1982, 1980, 1978, 1974, 1970, 1968, 1966, 1965, 1964, 1963, 1962, 1960, 1957, 1955, 1950, 1946, 1945, 1942, 1940, 1936, 1935, 1931, 1930, 1926, 1925, 1922
432 CYPRESS AVE	2020, 2017, 2014, 2010, 2006, 2005, 2001, 2000, 1996, 1995, 1992, 1991, 1986, 1985, 1982, 1980, 1978, 1975, 1974, 1970, 1968, 1966, 1965, 1964, 1963, 1962, 1960, 1955, 1950, 1946, 1945, 1942, 1940, 1936, 1935, 1931, 1930, 1926, 1925, 1922
432 CYPRESS AVE	2020, 2017, 2014, 2010, 2006, 2005, 2001, 2000, 1996, 1995, 1992, 1991, 1986, 1985, 1982, 1980, 1978, 1975, 1974, 1970, 1968, 1966, 1965, 1964, 1963, 1962, 1960, 1957, 1950, 1946, 1945, 1942, 1940, 1936, 1935, 1931, 1930, 1926, 1925, 1922
432 CYPRESS AVE	2020, 2017, 2014, 2010, 2006, 2005, 2001, 2000, 1996, 1995, 1992, 1991, 1986, 1985, 1982, 1980, 1978, 1975, 1974, 1968, 1966, 1965, 1964, 1963, 1962, 1960, 1957, 1955, 1950, 1946, 1945, 1942, 1940, 1936, 1935, 1931, 1930, 1926, 1925, 1922
432 CYPRESS AVE	2020, 2017, 2014, 2010, 2006, 2005, 2001, 2000, 1996, 1995, 1992, 1991, 1986, 1985, 1982, 1980, 1978, 1975, 1974, 1970, 1968, 1966, 1965, 1964, 1963, 1962, 1957, 1955, 1950, 1946, 1945, 1942, 1940, 1936, 1935, 1931, 1930, 1926, 1925, 1922
434 FERNANDEZ CT	2020, 2017, 2014, 2010, 2006, 2005, 2001, 2000, 1996, 1995, 1992, 1991, 1986, 1985, 1982, 1980, 1978, 1975, 1974, 1970, 1968, 1966, 1965, 1964, 1962, 1960, 1957, 1955, 1950, 1946, 1945, 1942, 1940, 1936, 1935, 1931, 1930, 1926, 1925, 1922
434 FERNANDEZ CT	2020, 2017, 2014, 2010, 2006, 2005, 2001, 2000, 1996, 1995, 1992, 1991, 1986, 1985, 1982, 1980, 1978, 1975, 1974, 1970, 1968, 1966, 1965, 1964, 1963, 1962, 1957, 1955, 1950, 1946, 1945, 1942, 1940, 1936, 1935, 1931, 1930, 1926, 1925, 1922
434 FERNANDEZ CT	2020, 2017, 2014, 2010, 2006, 2005, 2001, 2000, 1996, 1995, 1992, 1991, 1986, 1985, 1982, 1980, 1978, 1974, 1970, 1968, 1966, 1965, 1964, 1963, 1962, 1960, 1957, 1955, 1950, 1946, 1945, 1942, 1940, 1936, 1935, 1931, 1930, 1926, 1925, 1922
434 FERNANDEZ CT	2020, 2017, 2014, 2010, 2006, 2005, 2001, 2000, 1996, 1995, 1992, 1991, 1986, 1985, 1982, 1980, 1978, 1975, 1970, 1968, 1966, 1965, 1964, 1963, 1962, 1960, 1957, 1955, 1950, 1946, 1945, 1942, 1940, 1936, 1935, 1931, 1930, 1926, 1925, 1922
434 FERNANDEZ CT	2020, 2017, 2014, 2010, 2006, 2005, 2001, 2000, 1996, 1995, 1992, 1991, 1986, 1985, 1982, 1980, 1978, 1975, 1974, 1968, 1966, 1965, 1964, 1963, 1962, 1960, 1957, 1955, 1950, 1946, 1945, 1942, 1940, 1936, 1935, 1931, 1930, 1926, 1925, 1922

FINDINGS

Address Researched	Address Not Identified in Research Source
434 FERNANDEZ CT	2020, 2017, 2014, 2010, 2006, 2005, 2001, 2000, 1996, 1995, 1992, 1991, 1986, 1985, 1982, 1980, 1978, 1975, 1974, 1970, 1968, 1966, 1965, 1964, 1963, 1962, 1960, 1955, 1950, 1946, 1945, 1942, 1940, 1936, 1935, 1931, 1930, 1926, 1925, 1922
434 FERNANDEZ CT	2020, 2017, 2014, 2010, 2006, 2005, 2001, 2000, 1996, 1995, 1992, 1991, 1986, 1985, 1982, 1978, 1975, 1974, 1970, 1968, 1966, 1965, 1964, 1963, 1962, 1960, 1957, 1955, 1950, 1946, 1945, 1942, 1940, 1936, 1935, 1931, 1930, 1926, 1925, 1922
434 FERNANDEZ CT	2020, 2017, 2014, 2010, 2006, 2005, 2001, 2000, 1996, 1995, 1992, 1986, 1985, 1982, 1980, 1978, 1975, 1974, 1970, 1968, 1966, 1965, 1964, 1963, 1962, 1960, 1957, 1955, 1950, 1946, 1945, 1942, 1940, 1936, 1935, 1931, 1930, 1926, 1925, 1922
434 FERNANDEZ CT	2020, 2017, 2014, 2010, 2006, 2005, 2001, 2000, 1996, 1995, 1992, 1991, 1986, 1982, 1980, 1978, 1975, 1974, 1970, 1968, 1966, 1965, 1964, 1963, 1962, 1960, 1957, 1955, 1950, 1946, 1945, 1942, 1940, 1936, 1935, 1931, 1930, 1926, 1925, 1922
434 FERNANDEZ CT	2020, 2017, 2014, 2010, 2006, 2005, 2001, 2000, 1996, 1995, 1992, 1991, 1985, 1982, 1980, 1978, 1975, 1974, 1970, 1968, 1966, 1965, 1964, 1963, 1962, 1960, 1957, 1955, 1950, 1946, 1945, 1942, 1940, 1936, 1935, 1931, 1930, 1926, 1925, 1922
434 FERNANDEZ CT	2020, 2017, 2014, 2010, 2006, 2005, 2001, 2000, 1995, 1992, 1991, 1986, 1985, 1982, 1980, 1978, 1975, 1974, 1970, 1968, 1966, 1965, 1964, 1963, 1962, 1960, 1957, 1955, 1950, 1946, 1945, 1942, 1940, 1936, 1935, 1931, 1930, 1926, 1925, 1922
434 FERNANDEZ CT	2020, 2017, 2014, 2010, 2006, 2005, 2001, 2000, 1996, 1992, 1991, 1986, 1985, 1982, 1980, 1978, 1975, 1974, 1970, 1968, 1966, 1965, 1964, 1963, 1962, 1960, 1957, 1955, 1950, 1946, 1945, 1942, 1940, 1936, 1935, 1931, 1930, 1926, 1925, 1922
434 FERNANDEZ CT	2020, 2017, 2014, 2010, 2006, 2005, 2001, 2000, 1996, 1995, 1991, 1986, 1985, 1982, 1980, 1978, 1975, 1974, 1970, 1968, 1966, 1965, 1964, 1963, 1962, 1960, 1957, 1955, 1950, 1946, 1945, 1942, 1940, 1936, 1935, 1931, 1930, 1926, 1925, 1922
434 FERNANDEZ CT	2020, 2017, 2014, 2010, 2006, 2005, 2001, 1996, 1995, 1992, 1991, 1986, 1985, 1982, 1980, 1978, 1975, 1974, 1970, 1968, 1966, 1965, 1964, 1963, 1962, 1960, 1957, 1955, 1950, 1946, 1945, 1942, 1940, 1936, 1935, 1931, 1930, 1926, 1925, 1922
434 FERNANDEZ CT	2020, 2017, 2014, 2010, 2006, 2001, 2000, 1996, 1995, 1992, 1991, 1986, 1985, 1982, 1980, 1978, 1975, 1974, 1970, 1968, 1966, 1965, 1964, 1963, 1962, 1960, 1957, 1955, 1950, 1946, 1945, 1942, 1940, 1936, 1935, 1931, 1930, 1926, 1925, 1922
434 FERNANDEZ CT	2020, 2017, 2014, 2010, 2006, 2005, 2000, 1996, 1995, 1992, 1991, 1986, 1985, 1982, 1980, 1978, 1975, 1974, 1970, 1968, 1966, 1965, 1964, 1963, 1962, 1960, 1957, 1955, 1950, 1946, 1945, 1942, 1940, 1936, 1935, 1931, 1930, 1926, 1925, 1922
434 FERNANDEZ CT	2017, 2014, 2010, 2006, 2005, 2001, 2000, 1996, 1995, 1992, 1991, 1986, 1985, 1982, 1980, 1978, 1975, 1974, 1970, 1968, 1966, 1965, 1964, 1963, 1962, 1960, 1957, 1955, 1950, 1946, 1945, 1942, 1940, 1936, 1935, 1931, 1930, 1926, 1925, 1922
434 FERNANDEZ CT	2020, 2017, 2014, 2006, 2005, 2001, 2000, 1996, 1995, 1992, 1991, 1986, 1985, 1982, 1980, 1978, 1975, 1974, 1970, 1968, 1966, 1965, 1964, 1963, 1962, 1960, 1957, 1955, 1950, 1946, 1945, 1942, 1940, 1936, 1935, 1931, 1930, 1926, 1925, 1922

FINDINGS

Address Researched	Address Not Identified in Research Source
434 FERNANDEZ CT	2020, 2014, 2010, 2006, 2005, 2001, 2000, 1996, 1995, 1992, 1991, 1986, 1985, 1982, 1980, 1978, 1975, 1974, 1970, 1968, 1966, 1965, 1964, 1963, 1962, 1960, 1957, 1955, 1950, 1946, 1945, 1942, 1940, 1936, 1935, 1931, 1930, 1926, 1925, 1922
434 FERNANDEZ CT	2020, 2017, 2010, 2006, 2005, 2001, 2000, 1996, 1995, 1992, 1991, 1986, 1985, 1982, 1980, 1978, 1975, 1974, 1970, 1968, 1966, 1965, 1964, 1963, 1962, 1960, 1957, 1955, 1950, 1946, 1945, 1942, 1940, 1936, 1935, 1931, 1930, 1926, 1925, 1922
439 FERNANDEZ CT	2020, 2017, 2010, 2006, 2005, 2001, 2000, 1996, 1995, 1992, 1991, 1986, 1985, 1982, 1980, 1978, 1975, 1974, 1970, 1968, 1966, 1965, 1964, 1963, 1962, 1960, 1957, 1955, 1950, 1946, 1945, 1942, 1940, 1936, 1935, 1931, 1930, 1926, 1925, 1922
439 FERNANDEZ CT	2020, 2017, 2014, 2006, 2005, 2001, 2000, 1996, 1995, 1992, 1991, 1986, 1985, 1982, 1980, 1978, 1975, 1974, 1970, 1968, 1966, 1965, 1964, 1963, 1962, 1960, 1957, 1955, 1950, 1946, 1945, 1942, 1940, 1936, 1935, 1931, 1930, 1926, 1925, 1922
439 FERNANDEZ CT	2017, 2014, 2010, 2006, 2005, 2001, 2000, 1996, 1995, 1992, 1991, 1986, 1985, 1982, 1980, 1978, 1975, 1974, 1970, 1968, 1966, 1965, 1964, 1963, 1962, 1960, 1957, 1955, 1950, 1946, 1945, 1942, 1940, 1936, 1935, 1931, 1930, 1926, 1925, 1922
439 FERNANDEZ CT	2020, 2017, 2014, 2010, 2006, 2005, 2000, 1996, 1995, 1992, 1991, 1986, 1985, 1982, 1980, 1978, 1975, 1974, 1970, 1968, 1966, 1965, 1964, 1963, 1962, 1960, 1957, 1955, 1950, 1946, 1945, 1942, 1940, 1936, 1935, 1931, 1930, 1926, 1925, 1922
439 FERNANDEZ CT	2020, 2017, 2014, 2010, 2006, 2001, 2000, 1996, 1995, 1992, 1991, 1986, 1985, 1982, 1980, 1978, 1975, 1974, 1970, 1968, 1966, 1965, 1964, 1963, 1962, 1960, 1957, 1955, 1950, 1946, 1945, 1942, 1940, 1936, 1935, 1931, 1930, 1926, 1925, 1922
439 FERNANDEZ CT	2020, 2017, 2014, 2010, 2006, 2005, 2001, 1996, 1995, 1992, 1991, 1986, 1985, 1982, 1980, 1978, 1975, 1974, 1970, 1968, 1966, 1965, 1964, 1963, 1962, 1960, 1957, 1955, 1950, 1946, 1945, 1942, 1940, 1936, 1935, 1931, 1930, 1926, 1925, 1922
439 FERNANDEZ CT	2020, 2017, 2014, 2010, 2006, 2005, 2001, 2000, 1996, 1995, 1991, 1986, 1985, 1982, 1980, 1978, 1975, 1974, 1970, 1968, 1966, 1965, 1964, 1963, 1962, 1960, 1957, 1955, 1950, 1946, 1945, 1942, 1940, 1936, 1935, 1931, 1930, 1926, 1925, 1922
439 FERNANDEZ CT	2020, 2017, 2014, 2010, 2006, 2005, 2001, 2000, 1996, 1992, 1991, 1986, 1985, 1982, 1980, 1978, 1975, 1974, 1970, 1968, 1966, 1965, 1964, 1963, 1962, 1960, 1957, 1955, 1950, 1946, 1945, 1942, 1940, 1936, 1935, 1931, 1930, 1926, 1925, 1922
439 FERNANDEZ CT	2020, 2017, 2014, 2010, 2006, 2005, 2001, 2000, 1996, 1995, 1992, 1991, 1986, 1982, 1980, 1978, 1975, 1974, 1970, 1968, 1966, 1965, 1964, 1963, 1962, 1960, 1957, 1955, 1950, 1946, 1945, 1942, 1940, 1936, 1935, 1931, 1930, 1926, 1925, 1922
439 FERNANDEZ CT	2020, 2017, 2014, 2010, 2006, 2005, 2001, 2000, 1996, 1995, 1992, 1986, 1985, 1982, 1980, 1978, 1975, 1974, 1970, 1968, 1966, 1965, 1964, 1963, 1962, 1960, 1957, 1955, 1950, 1946, 1945, 1942, 1940, 1936, 1935, 1931, 1930, 1926, 1925, 1922
439 FERNANDEZ CT	2020, 2017, 2014, 2010, 2006, 2005, 2001, 2000, 1996, 1995, 1992, 1991, 1986, 1985, 1982, 1978, 1975, 1974, 1970, 1968, 1966, 1965, 1964, 1963, 1962, 1960, 1957, 1955, 1950, 1946, 1945, 1942, 1940, 1936, 1935, 1931, 1930, 1926, 1925, 1922

FINDINGS

Address Researched	Address Not Identified in Research Source
439 FERNANDEZ CT	2020, 2017, 2014, 2010, 2006, 2005, 2001, 2000, 1996, 1995, 1992, 1991, 1986, 1985, 1982, 1980, 1978, 1975, 1974, 1970, 1968, 1966, 1965, 1964, 1963, 1962, 1960, 1955, 1950, 1946, 1945, 1942, 1940, 1936, 1935, 1931, 1930, 1926, 1925, 1922
439 FERNANDEZ CT	2020, 2017, 2014, 2010, 2006, 2005, 2001, 2000, 1996, 1995, 1992, 1991, 1986, 1985, 1982, 1980, 1978, 1975, 1974, 1968, 1966, 1965, 1964, 1963, 1962, 1960, 1957, 1955, 1950, 1946, 1945, 1942, 1940, 1936, 1935, 1931, 1930, 1926, 1925, 1922
439 FERNANDEZ CT	2020, 2017, 2014, 2010, 2006, 2005, 2001, 2000, 1996, 1995, 1992, 1991, 1986, 1985, 1982, 1980, 1978, 1975, 1970, 1968, 1966, 1965, 1964, 1963, 1962, 1960, 1957, 1955, 1950, 1946, 1945, 1942, 1940, 1936, 1935, 1931, 1930, 1926, 1925, 1922
439 FERNANDEZ CT	2020, 2017, 2014, 2010, 2006, 2005, 2001, 2000, 1996, 1995, 1992, 1991, 1986, 1985, 1982, 1980, 1978, 1974, 1970, 1968, 1966, 1965, 1964, 1963, 1962, 1960, 1957, 1955, 1950, 1946, 1945, 1942, 1940, 1936, 1935, 1931, 1930, 1926, 1925, 1922
439 FERNANDEZ CT	2020, 2017, 2014, 2010, 2006, 2005, 2001, 2000, 1996, 1995, 1992, 1991, 1986, 1985, 1982, 1980, 1978, 1975, 1974, 1970, 1968, 1966, 1965, 1964, 1963, 1962, 1957, 1955, 1950, 1946, 1945, 1942, 1940, 1936, 1935, 1931, 1930, 1926, 1925, 1922
439 FERNANDEZ CT	2020, 2017, 2014, 2010, 2006, 2005, 2001, 2000, 1996, 1995, 1992, 1991, 1986, 1985, 1982, 1980, 1978, 1975, 1974, 1970, 1968, 1966, 1965, 1964, 1962, 1960, 1957, 1955, 1950, 1946, 1945, 1942, 1940, 1936, 1935, 1931, 1930, 1926, 1925, 1922
441 CYPRESS AVE	2020, 2017, 2014, 2010, 2006, 2005, 2001, 2000, 1996, 1995, 1992, 1986, 1985, 1982, 1980, 1978, 1975, 1974, 1970, 1968, 1966, 1965, 1964, 1963, 1962, 1960, 1957, 1955, 1950, 1946, 1945, 1942, 1940, 1936, 1935, 1931, 1930, 1926, 1925, 1922
442 CYPRESS AVE	2020, 2017, 2014, 2010, 2006, 2005, 2001, 2000, 1996, 1995, 1991, 1986, 1985, 1982, 1980, 1978, 1975, 1974, 1970, 1968, 1966, 1965, 1964, 1963, 1962, 1960, 1957, 1955, 1950, 1946, 1945, 1942, 1940, 1936, 1935, 1931, 1930, 1926, 1925, 1922
442 CYPRESS AVE	2020, 2017, 2014, 2010, 2006, 2005, 2001, 2000, 1996, 1992, 1991, 1986, 1985, 1982, 1980, 1978, 1975, 1974, 1970, 1968, 1966, 1965, 1964, 1963, 1962, 1960, 1957, 1955, 1950, 1946, 1945, 1942, 1940, 1936, 1935, 1931, 1930, 1926, 1925, 1922
442 CYPRESS AVE	2020, 2017, 2014, 2010, 2006, 2005, 2001, 2000, 1995, 1992, 1991, 1986, 1985, 1982, 1980, 1978, 1975, 1974, 1970, 1968, 1966, 1965, 1964, 1963, 1962, 1960, 1957, 1955, 1950, 1946, 1945, 1942, 1940, 1936, 1935, 1931, 1930, 1926, 1925, 1922
442 CYPRESS AVE	2020, 2017, 2014, 2010, 2006, 2005, 2001, 2000, 1996, 1995, 1992, 1991, 1986, 1985, 1982, 1980, 1978, 1974, 1970, 1968, 1966, 1965, 1964, 1963, 1962, 1960, 1957, 1955, 1950, 1946, 1945, 1942, 1940, 1936, 1935, 1931, 1930, 1926, 1925, 1922
442 CYPRESS AVE	2020, 2017, 2014, 2010, 2006, 2005, 2001, 2000, 1996, 1995, 1992, 1991, 1986, 1985, 1982, 1980, 1978, 1975, 1970, 1968, 1966, 1965, 1964, 1963, 1962, 1960, 1957, 1955, 1950, 1946, 1945, 1942, 1940, 1936, 1935, 1931, 1930, 1926, 1925, 1922
442 CYPRESS AVE	2020, 2017, 2014, 2010, 2006, 2005, 2000, 1996, 1995, 1992, 1991, 1986, 1985, 1982, 1980, 1978, 1975, 1974, 1970, 1968, 1966, 1965, 1964, 1963, 1962, 1960, 1957, 1955, 1950, 1946, 1945, 1942, 1940, 1936, 1935, 1931, 1930, 1926, 1925, 1922

FINDINGS

Address Researched	Address Not Identified in Research Source
442 CYPRESS AVE	2020, 2017, 2014, 2010, 2006, 2005, 2001, 1996, 1995, 1992, 1991, 1986, 1985, 1982, 1980, 1978, 1975, 1974, 1970, 1968, 1966, 1965, 1964, 1963, 1962, 1960, 1957, 1955, 1950, 1946, 1945, 1942, 1940, 1936, 1935, 1931, 1930, 1926, 1925, 1922
442 CYPRESS AVE	2017, 2014, 2010, 2006, 2005, 2001, 2000, 1996, 1995, 1992, 1991, 1986, 1985, 1982, 1980, 1978, 1975, 1974, 1970, 1968, 1966, 1965, 1964, 1963, 1962, 1960, 1957, 1955, 1950, 1946, 1945, 1942, 1940, 1936, 1935, 1931, 1930, 1926, 1925, 1922
442 CYPRESS AVE	2020, 2014, 2010, 2006, 2005, 2001, 2000, 1996, 1995, 1992, 1991, 1986, 1985, 1982, 1980, 1978, 1975, 1974, 1970, 1968, 1966, 1965, 1964, 1963, 1962, 1960, 1957, 1955, 1950, 1946, 1945, 1942, 1940, 1936, 1935, 1931, 1930, 1926, 1925, 1922
442 CYPRESS AVE	2020, 2017, 2014, 2006, 2005, 2001, 2000, 1996, 1995, 1992, 1991, 1986, 1985, 1982, 1980, 1978, 1975, 1974, 1970, 1968, 1966, 1965, 1964, 1963, 1962, 1960, 1957, 1955, 1950, 1946, 1945, 1942, 1940, 1936, 1935, 1931, 1930, 1926, 1925, 1922
442 CYPRESS AVE	2020, 2017, 2010, 2006, 2005, 2001, 2000, 1996, 1995, 1992, 1991, 1986, 1985, 1982, 1980, 1978, 1975, 1974, 1970, 1968, 1966, 1965, 1964, 1963, 1962, 1960, 1957, 1955, 1950, 1946, 1945, 1942, 1940, 1936, 1935, 1931, 1930, 1926, 1925, 1922
442 CYPRESS AVE	2020, 2017, 2014, 2010, 2006, 2005, 2001, 2000, 1996, 1995, 1992, 1991, 1986, 1985, 1982, 1980, 1978, 1975, 1974, 1970, 1968, 1966, 1965, 1964, 1963, 1962, 1957, 1955, 1950, 1946, 1945, 1942, 1940, 1936, 1935, 1931, 1930, 1926, 1925, 1922
442 CYPRESS AVE	2020, 2017, 2014, 2010, 2006, 2005, 2001, 2000, 1996, 1995, 1992, 1991, 1986, 1985, 1982, 1980, 1978, 1975, 1974, 1968, 1966, 1965, 1964, 1963, 1962, 1960, 1957, 1955, 1950, 1946, 1945, 1942, 1940, 1936, 1935, 1931, 1930, 1926, 1925, 1922
442 CYPRESS AVE	2020, 2017, 2014, 2010, 2006, 2005, 2001, 2000, 1996, 1995, 1992, 1991, 1986, 1985, 1982, 1980, 1978, 1975, 1974, 1970, 1968, 1966, 1965, 1964, 1963, 1962, 1960, 1957, 1950, 1946, 1945, 1942, 1940, 1936, 1935, 1931, 1930, 1926, 1925, 1922
445 CYPRESS AVE	2020, 2017, 2014, 2010, 2006, 2005, 2001, 2000, 1996, 1995, 1992, 1991, 1986, 1985, 1982, 1980, 1978, 1975, 1974, 1970, 1968, 1966, 1965, 1964, 1963, 1962, 1960, 1957, 1950, 1946, 1945, 1942, 1940, 1936, 1935, 1931, 1930, 1926, 1925, 1922
445 CYPRESS AVE	2020, 2017, 2014, 2010, 2006, 2005, 2001, 2000, 1996, 1995, 1992, 1991, 1986, 1985, 1982, 1980, 1978, 1975, 1974, 1970, 1968, 1966, 1965, 1964, 1963, 1962, 1960, 1955, 1950, 1946, 1945, 1942, 1940, 1936, 1935, 1931, 1930, 1926, 1925, 1922
445 CYPRESS AVE	2020, 2017, 2014, 2010, 2006, 2005, 2001, 2000, 1996, 1995, 1992, 1991, 1986, 1985, 1982, 1980, 1978, 1975, 1974, 1968, 1966, 1965, 1964, 1963, 1962, 1960, 1957, 1955, 1950, 1946, 1945, 1942, 1940, 1936, 1935, 1931, 1930, 1926, 1925, 1922
445 CYPRESS AVE	2020, 2017, 2014, 2010, 2006, 2005, 2001, 2000, 1996, 1995, 1992, 1991, 1986, 1985, 1982, 1980, 1978, 1975, 1974, 1970, 1968, 1966, 1965, 1964, 1963, 1962, 1957, 1955, 1950, 1946, 1945, 1942, 1940, 1936, 1935, 1931, 1930, 1926, 1925, 1922
445 CYPRESS AVE	2020, 2017, 2010, 2006, 2005, 2001, 2000, 1996, 1995, 1992, 1991, 1986, 1985, 1982, 1980, 1978, 1975, 1974, 1970, 1968, 1966, 1965, 1964, 1963, 1962, 1960, 1957, 1955, 1950, 1946, 1945, 1942, 1940, 1936, 1935, 1931, 1930, 1926, 1925, 1922

FINDINGS

Address Researched	Address Not Identified in Research Source
445 CYPRESS AVE	2020, 2017, 2014, 2006, 2005, 2001, 2000, 1996, 1995, 1992, 1991, 1986, 1985, 1982, 1980, 1978, 1975, 1974, 1970, 1968, 1966, 1965, 1964, 1963, 1962, 1960, 1957, 1955, 1950, 1946, 1945, 1942, 1940, 1936, 1935, 1931, 1930, 1926, 1925, 1922
445 CYPRESS AVE	2020, 2014, 2010, 2006, 2005, 2001, 2000, 1996, 1995, 1992, 1991, 1986, 1985, 1982, 1980, 1978, 1975, 1974, 1970, 1968, 1966, 1965, 1964, 1963, 1962, 1960, 1957, 1955, 1950, 1946, 1945, 1942, 1940, 1936, 1935, 1931, 1930, 1926, 1925, 1922
445 CYPRESS AVE	2017, 2014, 2010, 2006, 2005, 2001, 2000, 1996, 1995, 1992, 1991, 1986, 1985, 1982, 1980, 1978, 1975, 1974, 1970, 1968, 1966, 1965, 1964, 1963, 1962, 1960, 1957, 1955, 1950, 1946, 1945, 1942, 1940, 1936, 1935, 1931, 1930, 1926, 1925, 1922
445 CYPRESS AVE	2020, 2017, 2014, 2010, 2006, 2005, 2001, 1996, 1995, 1992, 1991, 1986, 1985, 1982, 1980, 1978, 1975, 1974, 1970, 1968, 1966, 1965, 1964, 1963, 1962, 1960, 1957, 1955, 1950, 1946, 1945, 1942, 1940, 1936, 1935, 1931, 1930, 1926, 1925, 1922
445 CYPRESS AVE	2020, 2017, 2014, 2010, 2006, 2005, 2000, 1996, 1995, 1992, 1991, 1986, 1985, 1982, 1980, 1978, 1975, 1974, 1970, 1968, 1966, 1965, 1964, 1963, 1962, 1960, 1957, 1955, 1950, 1946, 1945, 1942, 1940, 1936, 1935, 1931, 1930, 1926, 1925, 1922
445 CYPRESS AVE	2020, 2017, 2014, 2010, 2006, 2005, 2001, 2000, 1996, 1995, 1992, 1991, 1986, 1985, 1982, 1980, 1978, 1975, 1974, 1970, 1968, 1966, 1965, 1964, 1963, 1962, 1960, 1957, 1955, 1950, 1946, 1945, 1942, 1940, 1936, 1935, 1931, 1930, 1926, 1925, 1922
445 CYPRESS AVE	2020, 2017, 2014, 2010, 2006, 2005, 2001, 2000, 1996, 1995, 1992, 1991, 1986, 1985, 1982, 1980, 1978, 1974, 1970, 1968, 1966, 1965, 1964, 1963, 1962, 1960, 1957, 1955, 1950, 1946, 1945, 1942, 1940, 1936, 1935, 1931, 1930, 1926, 1925, 1922
445 CYPRESS AVE	2020, 2017, 2014, 2010, 2006, 2005, 2001, 2000, 1996, 1995, 1992, 1991, 1986, 1985, 1982, 1978, 1975, 1974, 1970, 1968, 1966, 1965, 1964, 1963, 1962, 1960, 1957, 1955, 1950, 1946, 1945, 1942, 1940, 1936, 1935, 1931, 1930, 1926, 1925, 1922
445 CYPRESS AVE	2020, 2017, 2014, 2010, 2006, 2005, 2001, 2000, 1996, 1995, 1992, 1991, 1985, 1982, 1980, 1978, 1975, 1974, 1970, 1968, 1966, 1965, 1964, 1963, 1962, 1960, 1957, 1955, 1950, 1946, 1945, 1942, 1940, 1936, 1935, 1931, 1930, 1926, 1925, 1922
445 CYPRESS AVE	2020, 2017, 2014, 2010, 2006, 2005, 2001, 2000, 1996, 1995, 1992, 1991, 1986, 1982, 1980, 1978, 1975, 1974, 1970, 1968, 1966, 1965, 1964, 1963, 1962, 1960, 1957, 1955, 1950, 1946, 1945, 1942, 1940, 1936, 1935, 1931, 1930, 1926, 1925, 1922
445 CYPRESS AVE	2020, 2017, 2014, 2010, 2006, 2005, 2001, 2000, 1995, 1992, 1991, 1986, 1985, 1982, 1980, 1978, 1975, 1974, 1970, 1968, 1966, 1965, 1964, 1963, 1962, 1960, 1957, 1955, 1950, 1946, 1945, 1942, 1940, 1936, 1935, 1931, 1930, 1926, 1925, 1922
445 CYPRESS AVE	2020, 2017, 2014, 2010, 2006, 2005, 2001, 2000, 1996, 1992, 1991, 1986, 1985, 1982, 1980, 1978, 1975, 1974, 1970, 1968, 1966, 1965, 1964, 1963, 1962, 1960, 1957, 1955, 1950, 1946, 1945, 1942, 1940, 1936, 1935, 1931, 1930, 1926, 1925, 1922
445 CYPRESS AVE	2020, 2017, 2014, 2010, 2006, 2005, 2001, 2000, 1996, 1995, 1991, 1986, 1985, 1982, 1980, 1978, 1975, 1974, 1970, 1968, 1966, 1965, 1964, 1963, 1962, 1960, 1957, 1955, 1950, 1946, 1945, 1942, 1940, 1936, 1935, 1931, 1930, 1926, 1925, 1922

FINDINGS

Address Researched	Address Not Identified in Research Source
445 FERNANDEZ CT	2020, 2017, 2010, 2006, 2005, 2001, 2000, 1996, 1995, 1992, 1991, 1986, 1985, 1982, 1980, 1978, 1975, 1974, 1970, 1968, 1966, 1965, 1964, 1963, 1962, 1960, 1957, 1955, 1950, 1946, 1945, 1942, 1940, 1936, 1935, 1931, 1930, 1926, 1925, 1922
447 CYPRESS AVE	2020, 2017, 2014, 2010, 2006, 2005, 2001, 2000, 1996, 1995, 1992, 1991, 1986, 1985, 1982, 1980, 1978, 1974, 1970, 1968, 1966, 1965, 1964, 1963, 1962, 1960, 1957, 1955, 1950, 1946, 1945, 1942, 1940, 1936, 1935, 1931, 1930, 1926, 1925, 1922
449 CYPRESS AVE	2020, 2017, 2014, 2010, 2006, 2005, 2001, 2000, 1996, 1995, 1992, 1991, 1986, 1985, 1982, 1980, 1978, 1974, 1970, 1968, 1966, 1965, 1964, 1963, 1962, 1960, 1957, 1955, 1950, 1946, 1945, 1942, 1940, 1936, 1935, 1931, 1930, 1926, 1925, 1922
449 FERNANDEZ CT	2020, 2017, 2014, 2010, 2006, 2005, 2001, 2000, 1996, 1992, 1991, 1986, 1985, 1982, 1980, 1978, 1975, 1974, 1970, 1968, 1966, 1965, 1964, 1963, 1962, 1960, 1957, 1955, 1950, 1946, 1945, 1942, 1940, 1936, 1935, 1931, 1930, 1926, 1925, 1922
449 FERNANDEZ CT	2020, 2017, 2014, 2010, 2006, 2005, 2001, 1996, 1995, 1992, 1991, 1986, 1985, 1982, 1980, 1978, 1975, 1974, 1970, 1968, 1966, 1965, 1964, 1963, 1962, 1960, 1957, 1955, 1950, 1946, 1945, 1942, 1940, 1936, 1935, 1931, 1930, 1926, 1925, 1922
449 FERNANDEZ CT	2020, 2017, 2010, 2006, 2005, 2001, 2000, 1996, 1995, 1992, 1991, 1986, 1985, 1982, 1980, 1978, 1975, 1974, 1970, 1968, 1966, 1965, 1964, 1963, 1962, 1960, 1957, 1955, 1950, 1946, 1945, 1942, 1940, 1936, 1935, 1931, 1930, 1926, 1925, 1922
449 FERNANDEZ CT	2020, 2017, 2014, 2006, 2005, 2001, 2000, 1996, 1995, 1992, 1991, 1986, 1985, 1982, 1980, 1978, 1975, 1974, 1970, 1968, 1966, 1965, 1964, 1963, 1962, 1960, 1957, 1955, 1950, 1946, 1945, 1942, 1940, 1936, 1935, 1931, 1930, 1926, 1925, 1922
449 FERNANDEZ CT	2017, 2014, 2010, 2006, 2005, 2001, 2000, 1996, 1995, 1992, 1991, 1986, 1985, 1982, 1980, 1978, 1975, 1974, 1970, 1968, 1966, 1965, 1964, 1963, 1962, 1960, 1957, 1955, 1950, 1946, 1945, 1942, 1940, 1936, 1935, 1931, 1930, 1926, 1925, 1922
449 FERNANDEZ CT	2020, 2017, 2014, 2010, 2006, 2001, 2000, 1996, 1995, 1992, 1991, 1986, 1985, 1982, 1980, 1978, 1975, 1974, 1970, 1968, 1966, 1965, 1964, 1963, 1962, 1960, 1957, 1955, 1950, 1946, 1945, 1942, 1940, 1936, 1935, 1931, 1930, 1926, 1925, 1922
449 FERNANDEZ CT	2020, 2017, 2014, 2010, 2006, 2005, 2000, 1996, 1995, 1992, 1991, 1986, 1985, 1982, 1980, 1978, 1975, 1974, 1970, 1968, 1966, 1965, 1964, 1963, 1962, 1960, 1957, 1955, 1950, 1946, 1945, 1942, 1940, 1936, 1935, 1931, 1930, 1926, 1925, 1922
449 FERNANDEZ CT	2020, 2017, 2014, 2010, 2006, 2005, 2001, 2000, 1996, 1995, 1992, 1991, 1986, 1985, 1982, 1980, 1978, 1975, 1974, 1970, 1968, 1966, 1965, 1964, 1962, 1960, 1957, 1955, 1950, 1946, 1945, 1942, 1940, 1936, 1935, 1931, 1930, 1926, 1925, 1922
449 FERNANDEZ CT	2020, 2017, 2014, 2010, 2006, 2005, 2001, 2000, 1996, 1995, 1992, 1991, 1986, 1985, 1982, 1980, 1978, 1975, 1970, 1968, 1966, 1965, 1964, 1963, 1962, 1960, 1957, 1955, 1950, 1946, 1945, 1942, 1940, 1936, 1935, 1931, 1930, 1926, 1925, 1922

FINDINGS

Address Researched	Address Not Identified in Research Source
449 FERNANDEZ CT	2020, 2017, 2014, 2010, 2006, 2005, 2001, 2000, 1996, 1995, 1992, 1991, 1986, 1985, 1982, 1980, 1978, 1975, 1974, 1968, 1966, 1965, 1964, 1963, 1962, 1960, 1957, 1955, 1950, 1946, 1945, 1942, 1940, 1936, 1935, 1931, 1930, 1926, 1925, 1922
449 FERNANDEZ CT	2020, 2017, 2014, 2010, 2006, 2005, 2001, 2000, 1996, 1995, 1992, 1991, 1986, 1985, 1982, 1980, 1978, 1975, 1974, 1970, 1968, 1966, 1965, 1964, 1963, 1962, 1960, 1955, 1950, 1946, 1945, 1942, 1940, 1936, 1935, 1931, 1930, 1926, 1925, 1922
452 CYPRESS AVE	2020, 2017, 2014, 2010, 2006, 2005, 2001, 2000, 1996, 1995, 1992, 1991, 1986, 1985, 1982, 1980, 1978, 1975, 1974, 1970, 1968, 1966, 1965, 1964, 1963, 1962, 1960, 1957, 1950, 1946, 1945, 1942, 1940, 1936, 1935, 1931, 1930, 1926, 1925, 1922
452 CYPRESS AVE	2020, 2017, 2014, 2010, 2006, 2005, 2001, 2000, 1996, 1995, 1992, 1991, 1986, 1985, 1982, 1980, 1978, 1975, 1974, 1968, 1966, 1965, 1964, 1963, 1962, 1960, 1957, 1955, 1950, 1946, 1945, 1942, 1940, 1936, 1935, 1931, 1930, 1926, 1925, 1922
452 CYPRESS AVE	2020, 2017, 2014, 2010, 2006, 2005, 2001, 2000, 1996, 1995, 1992, 1991, 1986, 1985, 1982, 1980, 1978, 1975, 1974, 1970, 1968, 1966, 1965, 1964, 1963, 1962, 1957, 1955, 1950, 1946, 1945, 1942, 1940, 1936, 1935, 1931, 1930, 1926, 1925, 1922
484 FERNANDEZ CT	2020, 2017, 2014, 2006, 2005, 2001, 2000, 1996, 1995, 1992, 1991, 1986, 1985, 1982, 1980, 1978, 1975, 1974, 1970, 1968, 1966, 1965, 1964, 1963, 1962, 1960, 1957, 1955, 1950, 1946, 1945, 1942, 1940, 1936, 1935, 1931, 1930, 1926, 1925, 1922
484 FERNANDEZ CT	2020, 2017, 2010, 2006, 2005, 2001, 2000, 1996, 1995, 1992, 1991, 1986, 1985, 1982, 1980, 1978, 1975, 1974, 1970, 1968, 1966, 1965, 1964, 1963, 1962, 1960, 1957, 1955, 1950, 1946, 1945, 1942, 1940, 1936, 1935, 1931, 1930, 1926, 1925, 1922
484 FERNANDEZ CT	2020, 2014, 2010, 2006, 2005, 2001, 2000, 1996, 1995, 1992, 1991, 1986, 1985, 1982, 1980, 1978, 1975, 1974, 1970, 1968, 1966, 1965, 1964, 1963, 1962, 1960, 1957, 1955, 1950, 1946, 1945, 1942, 1940, 1936, 1935, 1931, 1930, 1926, 1925, 1922
484 FERNANDEZ CT	2020, 2017, 2014, 2010, 2006, 2005, 2001, 1996, 1995, 1992, 1991, 1986, 1985, 1982, 1980, 1978, 1975, 1974, 1970, 1968, 1966, 1965, 1964, 1963, 1962, 1960, 1957, 1955, 1950, 1946, 1945, 1942, 1940, 1936, 1935, 1931, 1930, 1926, 1925, 1922
484 FERNANDEZ CT	2020, 2017, 2014, 2010, 2006, 2005, 2001, 2000, 1996, 1992, 1991, 1986, 1985, 1982, 1980, 1978, 1975, 1974, 1970, 1968, 1966, 1965, 1964, 1963, 1962, 1960, 1957, 1955, 1950, 1946, 1945, 1942, 1940, 1936, 1935, 1931, 1930, 1926, 1925, 1922
485 CYPRESS AVE	2020, 2017, 2014, 2010, 2006, 2005, 2001, 2000, 1996, 1992, 1991, 1986, 1985, 1982, 1980, 1978, 1975, 1974, 1970, 1968, 1966, 1965, 1964, 1963, 1962, 1960, 1957, 1955, 1950, 1946, 1945, 1942, 1940, 1936, 1935, 1931, 1930, 1926, 1925, 1922
485 CYPRESS AVE	2020, 2017, 2014, 2010, 2006, 2005, 2001, 2000, 1996, 1995, 1992, 1991, 1986, 1985, 1982, 1980, 1978, 1975, 1970, 1968, 1966, 1965, 1964, 1963, 1962, 1960, 1957, 1955, 1950, 1946, 1945, 1942, 1940, 1936, 1935, 1931, 1930, 1926, 1925, 1922
485 CYPRESS AVE	2020, 2017, 2014, 2010, 2006, 2005, 2001, 2000, 1996, 1995, 1992, 1991, 1986, 1985, 1982, 1980, 1978, 1974, 1970, 1968, 1966, 1965, 1964, 1963, 1962, 1960, 1957, 1955, 1950, 1946, 1945, 1942, 1940, 1936, 1935, 1931, 1930, 1926, 1925, 1922

FINDINGS

Address Researched	Address Not Identified in Research Source
485 CYPRESS AVE	2020, 2017, 2014, 2010, 2006, 2005, 2001, 2000, 1996, 1995, 1992, 1991, 1985, 1982, 1980, 1978, 1975, 1974, 1970, 1968, 1966, 1965, 1964, 1963, 1962, 1960, 1957, 1955, 1950, 1946, 1945, 1942, 1940, 1936, 1935, 1931, 1930, 1926, 1925, 1922
485 CYPRESS AVE	2020, 2017, 2014, 2006, 2005, 2001, 2000, 1996, 1995, 1992, 1991, 1986, 1985, 1982, 1980, 1978, 1975, 1974, 1970, 1968, 1966, 1965, 1964, 1963, 1962, 1960, 1957, 1955, 1950, 1946, 1945, 1942, 1940, 1936, 1935, 1931, 1930, 1926, 1925, 1922
485 CYPRESS AVE	2020, 2017, 2010, 2006, 2005, 2001, 2000, 1996, 1995, 1992, 1991, 1986, 1985, 1982, 1980, 1978, 1975, 1974, 1970, 1968, 1966, 1965, 1964, 1963, 1962, 1960, 1957, 1955, 1950, 1946, 1945, 1942, 1940, 1936, 1935, 1931, 1930, 1926, 1925, 1922
485 CYPRESS AVE	2017, 2014, 2010, 2006, 2005, 2001, 2000, 1996, 1995, 1992, 1991, 1986, 1985, 1982, 1980, 1978, 1975, 1974, 1970, 1968, 1966, 1965, 1964, 1963, 1962, 1960, 1957, 1955, 1950, 1946, 1945, 1942, 1940, 1936, 1935, 1931, 1930, 1926, 1925, 1922
485 CYPRESS AVE	2020, 2014, 2010, 2006, 2005, 2001, 2000, 1996, 1995, 1992, 1991, 1986, 1985, 1982, 1980, 1978, 1975, 1974, 1970, 1968, 1966, 1965, 1964, 1963, 1962, 1960, 1957, 1955, 1950, 1946, 1945, 1942, 1940, 1936, 1935, 1931, 1930, 1926, 1925, 1922
485 CYPRESS AVE	2020, 2017, 2014, 2010, 2006, 2005, 2001, 1996, 1995, 1992, 1991, 1986, 1985, 1982, 1980, 1978, 1975, 1974, 1970, 1968, 1966, 1965, 1964, 1963, 1962, 1960, 1957, 1955, 1950, 1946, 1945, 1942, 1940, 1936, 1935, 1931, 1930, 1926, 1925, 1922
485 CYPRESS AVE	2020, 2017, 2014, 2010, 2006, 2005, 2000, 1996, 1995, 1992, 1991, 1986, 1985, 1982, 1980, 1978, 1975, 1974, 1970, 1968, 1966, 1965, 1964, 1963, 1962, 1960, 1957, 1955, 1950, 1946, 1945, 1942, 1940, 1936, 1935, 1931, 1930, 1926, 1925, 1922
485 CYPRESS AVE	2020, 2017, 2014, 2010, 2006, 2001, 2000, 1996, 1995, 1992, 1991, 1986, 1985, 1982, 1980, 1978, 1975, 1974, 1970, 1968, 1966, 1965, 1964, 1963, 1962, 1960, 1957, 1955, 1950, 1946, 1945, 1942, 1940, 1936, 1935, 1931, 1930, 1926, 1925, 1922
485 CYPRESS AVE	2020, 2017, 2014, 2010, 2006, 2005, 2001, 2000, 1996, 1995, 1992, 1991, 1986, 1985, 1982, 1980, 1978, 1975, 1974, 1970, 1968, 1966, 1965, 1964, 1963, 1962, 1960, 1955, 1950, 1946, 1945, 1942, 1940, 1936, 1935, 1931, 1930, 1926, 1925, 1922
485 CYPRESS AVE	2020, 2017, 2014, 2010, 2006, 2005, 2001, 2000, 1996, 1995, 1992, 1991, 1986, 1985, 1982, 1980, 1978, 1975, 1974, 1968, 1966, 1965, 1964, 1963, 1962, 1960, 1957, 1955, 1950, 1946, 1945, 1942, 1940, 1936, 1935, 1931, 1930, 1926, 1925, 1922
485 CYPRESS AVE	2020, 2017, 2014, 2010, 2006, 2005, 2001, 2000, 1996, 1995, 1992, 1991, 1986, 1985, 1982, 1980, 1978, 1975, 1974, 1970, 1968, 1966, 1965, 1964, 1963, 1962, 1957, 1955, 1950, 1946, 1945, 1942, 1940, 1936, 1935, 1931, 1930, 1926, 1925, 1922
489 CYPRESS AVE	2020, 2017, 2014, 2010, 2006, 2005, 2001, 2000, 1996, 1995, 1992, 1991, 1986, 1985, 1982, 1980, 1978, 1975, 1974, 1970, 1968, 1966, 1965, 1964, 1963, 1962, 1960, 1955, 1950, 1946, 1945, 1942, 1940, 1936, 1935, 1931, 1930, 1926, 1925, 1922

FINDINGS

Address Researched	Address Not Identified in Research Source
489 CYPRESS AVE	2020, 2017, 2014, 2010, 2006, 2005, 2001, 2000, 1996, 1995, 1992, 1986, 1985, 1982, 1980, 1978, 1975, 1974, 1970, 1968, 1966, 1965, 1964, 1963, 1962, 1960, 1957, 1955, 1950, 1946, 1945, 1942, 1940, 1936, 1935, 1931, 1930, 1926, 1925, 1922
489 FERNANDEZ CT	2020, 2017, 2014, 2010, 2006, 2005, 2001, 2000, 1996, 1995, 1991, 1986, 1985, 1982, 1980, 1978, 1975, 1974, 1970, 1968, 1966, 1965, 1964, 1963, 1962, 1960, 1957, 1955, 1950, 1946, 1945, 1942, 1940, 1936, 1935, 1931, 1930, 1926, 1925, 1922
489 FERNANDEZ CT	2020, 2017, 2014, 2010, 2006, 2005, 2001, 2000, 1996, 1992, 1991, 1986, 1985, 1982, 1980, 1978, 1975, 1974, 1970, 1968, 1966, 1965, 1964, 1963, 1962, 1960, 1957, 1955, 1950, 1946, 1945, 1942, 1940, 1936, 1935, 1931, 1930, 1926, 1925, 1922
489 FERNANDEZ CT	2020, 2017, 2014, 2010, 2006, 2005, 2001, 2000, 1995, 1992, 1991, 1986, 1985, 1982, 1980, 1978, 1975, 1974, 1970, 1968, 1966, 1965, 1964, 1963, 1962, 1960, 1957, 1955, 1950, 1946, 1945, 1942, 1940, 1936, 1935, 1931, 1930, 1926, 1925, 1922
489 FERNANDEZ CT	2020, 2017, 2014, 2010, 2006, 2005, 2001, 1996, 1995, 1992, 1991, 1986, 1985, 1982, 1980, 1978, 1975, 1974, 1970, 1968, 1966, 1965, 1964, 1963, 1962, 1960, 1957, 1955, 1950, 1946, 1945, 1942, 1940, 1936, 1935, 1931, 1930, 1926, 1925, 1922
489 FERNANDEZ CT	2020, 2017, 2014, 2010, 2006, 2005, 2001, 2000, 1996, 1995, 1992, 1986, 1985, 1982, 1980, 1978, 1975, 1974, 1970, 1968, 1966, 1965, 1964, 1963, 1962, 1960, 1957, 1955, 1950, 1946, 1945, 1942, 1940, 1936, 1935, 1931, 1930, 1926, 1925, 1922
489 FERNANDEZ CT	2020, 2017, 2014, 2010, 2006, 2005, 2001, 2000, 1996, 1995, 1992, 1991, 1986, 1982, 1980, 1978, 1975, 1974, 1970, 1968, 1966, 1965, 1964, 1963, 1962, 1960, 1957, 1955, 1950, 1946, 1945, 1942, 1940, 1936, 1935, 1931, 1930, 1926, 1925, 1922
489 FERNANDEZ CT	2020, 2017, 2014, 2010, 2006, 2005, 2001, 2000, 1996, 1995, 1992, 1991, 1985, 1982, 1980, 1978, 1975, 1974, 1970, 1968, 1966, 1965, 1964, 1963, 1962, 1960, 1957, 1955, 1950, 1946, 1945, 1942, 1940, 1936, 1935, 1931, 1930, 1926, 1925, 1922
489 FERNANDEZ CT	2020, 2017, 2014, 2010, 2006, 2005, 2000, 1996, 1995, 1992, 1991, 1986, 1985, 1982, 1980, 1978, 1975, 1974, 1970, 1968, 1966, 1965, 1964, 1963, 1962, 1960, 1957, 1955, 1950, 1946, 1945, 1942, 1940, 1936, 1935, 1931, 1930, 1926, 1925, 1922
489 FERNANDEZ CT	2017, 2014, 2010, 2006, 2005, 2001, 2000, 1996, 1995, 1992, 1991, 1986, 1985, 1982, 1980, 1978, 1975, 1974, 1970, 1968, 1966, 1965, 1964, 1963, 1962, 1960, 1957, 1955, 1950, 1946, 1945, 1942, 1940, 1936, 1935, 1931, 1930, 1926, 1925, 1922
489 FERNANDEZ CT	2020, 2014, 2010, 2006, 2005, 2001, 2000, 1996, 1995, 1992, 1991, 1986, 1985, 1982, 1980, 1978, 1975, 1974, 1970, 1968, 1966, 1965, 1964, 1963, 1962, 1960, 1957, 1955, 1950, 1946, 1945, 1942, 1940, 1936, 1935, 1931, 1930, 1926, 1925, 1922
489 FERNANDEZ CT	2020, 2017, 2010, 2006, 2005, 2001, 2000, 1996, 1995, 1992, 1991, 1986, 1985, 1982, 1980, 1978, 1975, 1974, 1970, 1968, 1966, 1965, 1964, 1963, 1962, 1960, 1957, 1955, 1950, 1946, 1945, 1942, 1940, 1936, 1935, 1931, 1930, 1926, 1925, 1922
489 FERNANDEZ CT	2020, 2017, 2014, 2006, 2005, 2001, 2000, 1996, 1995, 1992, 1991, 1986, 1985, 1982, 1980, 1978, 1975, 1974, 1970, 1968, 1966, 1965, 1964, 1963, 1962, 1960, 1957, 1955, 1950, 1946, 1945, 1942, 1940, 1936, 1935, 1931, 1930, 1926, 1925, 1922

FINDINGS

Address Researched	Address Not Identified in Research Source
489 FERNANDEZ CT	2020, 2017, 2014, 2010, 2006, 2005, 2001, 2000, 1996, 1995, 1992, 1991, 1986, 1985, 1982, 1980, 1978, 1975, 1974, 1970, 1968, 1966, 1965, 1964, 1963, 1962, 1960, 1955, 1950, 1946, 1945, 1942, 1940, 1936, 1935, 1931, 1930, 1926, 1925, 1922
489 FERNANDEZ CT	2020, 2017, 2014, 2010, 2006, 2005, 2001, 2000, 1996, 1995, 1992, 1991, 1986, 1985, 1982, 1980, 1978, 1975, 1974, 1970, 1968, 1966, 1965, 1964, 1962, 1960, 1957, 1955, 1950, 1946, 1945, 1942, 1940, 1936, 1935, 1931, 1930, 1926, 1925, 1922
489 FERNANDEZ CT	2020, 2017, 2014, 2010, 2006, 2005, 2001, 2000, 1996, 1995, 1992, 1991, 1986, 1985, 1982, 1980, 1978, 1975, 1974, 1970, 1968, 1966, 1965, 1964, 1963, 1962, 1957, 1955, 1950, 1946, 1945, 1942, 1940, 1936, 1935, 1931, 1930, 1926, 1925, 1922
489 FERNANDEZ CT	2020, 2017, 2014, 2010, 2006, 2005, 2001, 2000, 1996, 1995, 1992, 1991, 1986, 1985, 1982, 1980, 1978, 1975, 1970, 1968, 1966, 1965, 1964, 1963, 1962, 1960, 1957, 1955, 1950, 1946, 1945, 1942, 1940, 1936, 1935, 1931, 1930, 1926, 1925, 1922
489 FERNANDEZ CT	2020, 2017, 2014, 2010, 2006, 2005, 2001, 2000, 1996, 1995, 1992, 1991, 1986, 1985, 1982, 1980, 1978, 1975, 1974, 1968, 1966, 1965, 1964, 1963, 1962, 1960, 1957, 1955, 1950, 1946, 1945, 1942, 1940, 1936, 1935, 1931, 1930, 1926, 1925, 1922
491 CYPRESS AVE	2020, 2017, 2014, 2006, 2005, 2001, 2000, 1996, 1995, 1992, 1991, 1986, 1985, 1982, 1980, 1978, 1975, 1974, 1970, 1968, 1966, 1965, 1964, 1963, 1962, 1960, 1957, 1955, 1950, 1946, 1945, 1942, 1940, 1936, 1935, 1931, 1930, 1926, 1925, 1922
491 CYPRESS AVE	2020, 2017, 2010, 2006, 2005, 2001, 2000, 1996, 1995, 1992, 1991, 1986, 1985, 1982, 1980, 1978, 1975, 1974, 1970, 1968, 1966, 1965, 1964, 1963, 1962, 1960, 1957, 1955, 1950, 1946, 1945, 1942, 1940, 1936, 1935, 1931, 1930, 1926, 1925, 1922
492 CYPRESS AVE	2020, 2017, 2010, 2006, 2005, 2001, 2000, 1996, 1995, 1992, 1991, 1986, 1985, 1982, 1980, 1978, 1975, 1974, 1970, 1968, 1966, 1965, 1964, 1963, 1962, 1960, 1957, 1955, 1950, 1946, 1945, 1942, 1940, 1936, 1935, 1931, 1930, 1926, 1925, 1922
492 CYPRESS AVE	2020, 2017, 2014, 2006, 2005, 2001, 2000, 1996, 1995, 1992, 1991, 1986, 1985, 1982, 1980, 1978, 1975, 1974, 1970, 1968, 1966, 1965, 1964, 1963, 1962, 1960, 1957, 1955, 1950, 1946, 1945, 1942, 1940, 1936, 1935, 1931, 1930, 1926, 1925, 1922
492 CYPRESS AVE	2017, 2014, 2010, 2006, 2005, 2001, 2000, 1996, 1995, 1992, 1991, 1986, 1985, 1982, 1980, 1978, 1975, 1974, 1970, 1968, 1966, 1965, 1964, 1963, 1962, 1960, 1957, 1955, 1950, 1946, 1945, 1942, 1940, 1936, 1935, 1931, 1930, 1926, 1925, 1922
492 CYPRESS AVE	2020, 2014, 2010, 2006, 2005, 2001, 2000, 1996, 1995, 1992, 1991, 1986, 1985, 1982, 1980, 1978, 1975, 1974, 1970, 1968, 1966, 1965, 1964, 1963, 1962, 1960, 1957, 1955, 1950, 1946, 1945, 1942, 1940, 1936, 1935, 1931, 1930, 1926, 1925, 1922
492 CYPRESS AVE	2020, 2017, 2014, 2010, 2006, 2005, 2001, 1996, 1995, 1992, 1991, 1986, 1985, 1982, 1980, 1978, 1975, 1974, 1970, 1968, 1966, 1965, 1964, 1963, 1962, 1960, 1957, 1955, 1950, 1946, 1945, 1942, 1940, 1936, 1935, 1931, 1930, 1926, 1925, 1922
492 CYPRESS AVE	2020, 2017, 2014, 2010, 2006, 2001, 2000, 1996, 1995, 1992, 1991, 1986, 1985, 1982, 1980, 1978, 1975, 1974, 1970, 1968, 1966, 1965, 1964, 1963, 1962, 1960, 1957, 1955, 1950, 1946, 1945, 1942, 1940, 1936, 1935, 1931, 1930, 1926, 1925, 1922

FINDINGS

Address Researched	Address Not Identified in Research Source
492 CYPRESS AVE	2020, 2017, 2014, 2010, 2006, 2005, 2000, 1996, 1995, 1992, 1991, 1986, 1985, 1982, 1980, 1978, 1975, 1974, 1970, 1968, 1966, 1965, 1964, 1963, 1962, 1960, 1957, 1955, 1950, 1946, 1945, 1942, 1940, 1936, 1935, 1931, 1930, 1926, 1925, 1922
492 CYPRESS AVE	2020, 2017, 2014, 2010, 2006, 2005, 2001, 2000, 1996, 1995, 1992, 1991, 1986, 1985, 1982, 1980, 1978, 1974, 1970, 1968, 1966, 1965, 1964, 1963, 1962, 1960, 1957, 1955, 1950, 1946, 1945, 1942, 1940, 1936, 1935, 1931, 1930, 1926, 1925, 1922
492 CYPRESS AVE	2020, 2017, 2014, 2010, 2006, 2005, 2001, 2000, 1996, 1995, 1992, 1991, 1986, 1985, 1982, 1980, 1978, 1975, 1970, 1968, 1966, 1965, 1964, 1963, 1962, 1960, 1957, 1955, 1950, 1946, 1945, 1942, 1940, 1936, 1935, 1931, 1930, 1926, 1925, 1922
492 CYPRESS AVE	2020, 2017, 2014, 2010, 2006, 2005, 2001, 2000, 1996, 1995, 1992, 1991, 1986, 1985, 1982, 1978, 1975, 1974, 1970, 1968, 1966, 1965, 1964, 1963, 1962, 1960, 1957, 1955, 1950, 1946, 1945, 1942, 1940, 1936, 1935, 1931, 1930, 1926, 1925, 1922
492 CYPRESS AVE	2020, 2017, 2014, 2010, 2006, 2005, 2001, 2000, 1996, 1992, 1991, 1986, 1985, 1982, 1980, 1978, 1975, 1974, 1970, 1968, 1966, 1965, 1964, 1963, 1962, 1960, 1957, 1955, 1950, 1946, 1945, 1942, 1940, 1936, 1935, 1931, 1930, 1926, 1925, 1922
492 CYPRESS AVE	2020, 2017, 2014, 2010, 2006, 2005, 2001, 2000, 1996, 1995, 1992, 1991, 1986, 1985, 1982, 1980, 1978, 1975, 1974, 1968, 1966, 1965, 1964, 1963, 1962, 1960, 1957, 1955, 1950, 1946, 1945, 1942, 1940, 1936, 1935, 1931, 1930, 1926, 1925, 1922
492 CYPRESS AVE	2020, 2017, 2014, 2010, 2006, 2005, 2001, 2000, 1996, 1995, 1992, 1991, 1986, 1985, 1982, 1980, 1978, 1975, 1974, 1970, 1968, 1966, 1965, 1964, 1963, 1962, 1957, 1955, 1950, 1946, 1945, 1942, 1940, 1936, 1935, 1931, 1930, 1926, 1925, 1922
492 CYPRESS AVE	2020, 2017, 2014, 2010, 2006, 2005, 2001, 2000, 1996, 1995, 1992, 1991, 1986, 1985, 1982, 1980, 1978, 1975, 1974, 1970, 1968, 1966, 1965, 1964, 1963, 1962, 1960, 1957, 1950, 1946, 1945, 1942, 1940, 1936, 1935, 1931, 1930, 1926, 1925, 1922
494 CYPRESS AVE	2020, 2017, 2014, 2010, 2006, 2005, 2001, 2000, 1996, 1995, 1992, 1991, 1986, 1985, 1982, 1980, 1978, 1975, 1974, 1970, 1968, 1966, 1965, 1964, 1963, 1962, 1960, 1955, 1950, 1946, 1945, 1942, 1940, 1936, 1935, 1931, 1930, 1926, 1925, 1922
494 CYPRESS AVE	2020, 2017, 2014, 2010, 2006, 2005, 2001, 2000, 1996, 1995, 1992, 1986, 1985, 1982, 1980, 1978, 1975, 1974, 1970, 1968, 1966, 1965, 1964, 1963, 1962, 1960, 1957, 1955, 1950, 1946, 1945, 1942, 1940, 1936, 1935, 1931, 1930, 1926, 1925, 1922
494 CYPRESS AVE	2020, 2017, 2014, 2010, 2006, 2005, 2001, 2000, 1996, 1995, 1992, 1991, 1986, 1985, 1982, 1980, 1978, 1974, 1970, 1968, 1966, 1965, 1964, 1963, 1962, 1960, 1957, 1955, 1950, 1946, 1945, 1942, 1940, 1936, 1935, 1931, 1930, 1926, 1925, 1922
494 FERNANDEZ CT	2020, 2017, 2014, 2010, 2006, 2005, 2001, 2000, 1996, 1995, 1992, 1991, 1986, 1985, 1982, 1978, 1975, 1974, 1970, 1968, 1966, 1965, 1964, 1963, 1962, 1960, 1957, 1955, 1950, 1946, 1945, 1942, 1940, 1936, 1935, 1931, 1930, 1926, 1925, 1922
494 FERNANDEZ CT	2020, 2017, 2014, 2010, 2006, 2005, 2001, 2000, 1996, 1995, 1992, 1991, 1985, 1982, 1980, 1978, 1975, 1974, 1970, 1968, 1966, 1965, 1964, 1963, 1962, 1960, 1957, 1955, 1950, 1946, 1945, 1942, 1940, 1936, 1935, 1931, 1930, 1926, 1925, 1922

FINDINGS

Address Researched	Address Not Identified in Research Source
494 FERNANDEZ CT	2020, 2017, 2014, 2010, 2006, 2005, 2001, 2000, 1996, 1995, 1992, 1991, 1986, 1982, 1980, 1978, 1975, 1974, 1970, 1968, 1966, 1965, 1964, 1963, 1962, 1960, 1957, 1955, 1950, 1946, 1945, 1942, 1940, 1936, 1935, 1931, 1930, 1926, 1925, 1922
494 FERNANDEZ CT	2020, 2017, 2014, 2010, 2006, 2005, 2001, 2000, 1996, 1992, 1991, 1986, 1985, 1982, 1980, 1978, 1975, 1974, 1970, 1968, 1966, 1965, 1964, 1963, 1962, 1960, 1957, 1955, 1950, 1946, 1945, 1942, 1940, 1936, 1935, 1931, 1930, 1926, 1925, 1922
494 FERNANDEZ CT	2020, 2017, 2014, 2010, 2006, 2001, 2000, 1996, 1995, 1992, 1991, 1986, 1985, 1982, 1980, 1978, 1975, 1974, 1970, 1968, 1966, 1965, 1964, 1963, 1962, 1960, 1957, 1955, 1950, 1946, 1945, 1942, 1940, 1936, 1935, 1931, 1930, 1926, 1925, 1922
494 FERNANDEZ CT	2020, 2017, 2014, 2010, 2006, 2005, 2000, 1996, 1995, 1992, 1991, 1986, 1985, 1982, 1980, 1978, 1975, 1974, 1970, 1968, 1966, 1965, 1964, 1963, 1962, 1960, 1957, 1955, 1950, 1946, 1945, 1942, 1940, 1936, 1935, 1931, 1930, 1926, 1925, 1922
494 FERNANDEZ CT	2017, 2014, 2010, 2006, 2005, 2001, 2000, 1996, 1995, 1992, 1991, 1986, 1985, 1982, 1980, 1978, 1975, 1974, 1970, 1968, 1966, 1965, 1964, 1963, 1962, 1960, 1957, 1955, 1950, 1946, 1945, 1942, 1940, 1936, 1935, 1931, 1930, 1926, 1925, 1922
494 FERNANDEZ CT	2020, 2017, 2014, 2006, 2005, 2001, 2000, 1996, 1995, 1992, 1991, 1986, 1985, 1982, 1980, 1978, 1975, 1974, 1970, 1968, 1966, 1965, 1964, 1963, 1962, 1960, 1957, 1955, 1950, 1946, 1945, 1942, 1940, 1936, 1935, 1931, 1930, 1926, 1925, 1922
494 FERNANDEZ CT	2020, 2017, 2010, 2006, 2005, 2001, 2000, 1996, 1995, 1992, 1991, 1986, 1985, 1982, 1980, 1978, 1975, 1974, 1970, 1968, 1966, 1965, 1964, 1963, 1962, 1960, 1957, 1955, 1950, 1946, 1945, 1942, 1940, 1936, 1935, 1931, 1930, 1926, 1925, 1922
494 FERNANDEZ CT	2020, 2014, 2010, 2006, 2005, 2001, 2000, 1996, 1995, 1992, 1991, 1986, 1985, 1982, 1980, 1978, 1975, 1974, 1970, 1968, 1966, 1965, 1964, 1963, 1962, 1960, 1957, 1955, 1950, 1946, 1945, 1942, 1940, 1936, 1935, 1931, 1930, 1926, 1925, 1922
494 FERNANDEZ CT	2020, 2017, 2014, 2010, 2006, 2005, 2001, 2000, 1996, 1995, 1992, 1991, 1986, 1985, 1982, 1980, 1978, 1975, 1974, 1970, 1968, 1966, 1965, 1964, 1963, 1962, 1960, 1957, 1955, 1950, 1946, 1945, 1942, 1940, 1936, 1935, 1931, 1930, 1926, 1925, 1922
494 FERNANDEZ CT	2020, 2017, 2014, 2010, 2006, 2005, 2001, 2000, 1996, 1995, 1992, 1991, 1986, 1985, 1982, 1980, 1978, 1975, 1974, 1970, 1968, 1966, 1965, 1964, 1963, 1962, 1960, 1957, 1955, 1950, 1946, 1945, 1942, 1940, 1936, 1935, 1931, 1930, 1926, 1925, 1922
494 FERNANDEZ CT	2020, 2017, 2014, 2010, 2006, 2005, 2001, 2000, 1996, 1995, 1992, 1991, 1986, 1985, 1982, 1980, 1978, 1975, 1974, 1968, 1966, 1965, 1964, 1963, 1962, 1960, 1957, 1955, 1950, 1946, 1945, 1942, 1940, 1936, 1935, 1931, 1930, 1926, 1925, 1922
494 FERNANDEZ CT	2020, 2017, 2014, 2010, 2006, 2005, 2001, 2000, 1996, 1995, 1992, 1991, 1986, 1985, 1982, 1980, 1978, 1975, 1970, 1968, 1966, 1965, 1964, 1963, 1962, 1960, 1957, 1955, 1950, 1946, 1945, 1942, 1940, 1936, 1935, 1931, 1930, 1926, 1925, 1922

FINDINGS

Address Researched	Address Not Identified in Research Source
495 CYPRESS AVE	2020, 2017, 2014, 2010, 2006, 2005, 2001, 2000, 1996, 1995, 1992, 1991, 1986, 1985, 1982, 1980, 1978, 1975, 1974, 1968, 1966, 1965, 1964, 1963, 1962, 1960, 1957, 1955, 1950, 1946, 1945, 1942, 1940, 1936, 1935, 1931, 1930, 1926, 1925, 1922
495 CYPRESS AVE	2020, 2017, 2014, 2010, 2006, 2005, 2001, 2000, 1996, 1995, 1992, 1991, 1986, 1985, 1982, 1980, 1978, 1975, 1974, 1970, 1968, 1966, 1965, 1964, 1963, 1962, 1957, 1955, 1950, 1946, 1945, 1942, 1940, 1936, 1935, 1931, 1930, 1926, 1925, 1922
495 CYPRESS AVE	2020, 2017, 2014, 2010, 2006, 2005, 2001, 2000, 1996, 1995, 1992, 1991, 1986, 1985, 1982, 1980, 1978, 1975, 1974, 1970, 1968, 1966, 1965, 1964, 1963, 1962, 1960, 1955, 1950, 1946, 1945, 1942, 1940, 1936, 1935, 1931, 1930, 1926, 1925, 1922
495 CYPRESS AVE	2020, 2017, 2014, 2010, 2006, 2005, 2001, 2000, 1996, 1995, 1992, 1991, 1986, 1985, 1982, 1980, 1978, 1975, 1974, 1970, 1968, 1966, 1965, 1964, 1963, 1962, 1960, 1957, 1950, 1946, 1945, 1942, 1940, 1936, 1935, 1931, 1930, 1926, 1925, 1922
495 CYPRESS AVE	2020, 2017, 2014, 2006, 2005, 2001, 2000, 1996, 1995, 1992, 1991, 1986, 1985, 1982, 1980, 1978, 1975, 1974, 1970, 1968, 1966, 1965, 1964, 1963, 1962, 1960, 1957, 1955, 1950, 1946, 1945, 1942, 1940, 1936, 1935, 1931, 1930, 1926, 1925, 1922
495 CYPRESS AVE	2020, 2017, 2010, 2006, 2005, 2001, 2000, 1996, 1995, 1992, 1991, 1986, 1985, 1982, 1980, 1978, 1975, 1974, 1970, 1968, 1966, 1965, 1964, 1963, 1962, 1960, 1957, 1955, 1950, 1946, 1945, 1942, 1940, 1936, 1935, 1931, 1930, 1926, 1925, 1922
495 CYPRESS AVE	2017, 2014, 2010, 2006, 2005, 2001, 2000, 1996, 1995, 1992, 1991, 1986, 1985, 1982, 1980, 1978, 1975, 1974, 1970, 1968, 1966, 1965, 1964, 1963, 1962, 1960, 1957, 1955, 1950, 1946, 1945, 1942, 1940, 1936, 1935, 1931, 1930, 1926, 1925, 1922
495 CYPRESS AVE	2020, 2014, 2010, 2006, 2005, 2001, 2000, 1996, 1995, 1992, 1991, 1986, 1985, 1982, 1980, 1978, 1975, 1974, 1970, 1968, 1966, 1965, 1964, 1963, 1962, 1960, 1957, 1955, 1950, 1946, 1945, 1942, 1940, 1936, 1935, 1931, 1930, 1926, 1925, 1922
495 CYPRESS AVE	2020, 2017, 2014, 2010, 2006, 2005, 2001, 1996, 1995, 1992, 1991, 1986, 1985, 1982, 1980, 1978, 1975, 1974, 1970, 1968, 1966, 1965, 1964, 1963, 1962, 1960, 1957, 1955, 1950, 1946, 1945, 1942, 1940, 1936, 1935, 1931, 1930, 1926, 1925, 1922
495 CYPRESS AVE	2020, 2017, 2014, 2010, 2006, 2005, 2000, 1996, 1995, 1992, 1991, 1986, 1985, 1982, 1980, 1978, 1975, 1974, 1970, 1968, 1966, 1965, 1964, 1963, 1962, 1960, 1957, 1955, 1950, 1946, 1945, 1942, 1940, 1936, 1935, 1931, 1930, 1926, 1925, 1922
495 CYPRESS AVE	2020, 2017, 2014, 2010, 2006, 2001, 2000, 1996, 1995, 1992, 1991, 1986, 1985, 1982, 1980, 1978, 1975, 1974, 1970, 1968, 1966, 1965, 1964, 1963, 1962, 1960, 1957, 1955, 1950, 1946, 1945, 1942, 1940, 1936, 1935, 1931, 1930, 1926, 1925, 1922
495 CYPRESS AVE	2020, 2017, 2014, 2010, 2006, 2005, 2001, 2000, 1996, 1995, 1991, 1986, 1985, 1982, 1980, 1978, 1975, 1974, 1970, 1968, 1966, 1965, 1964, 1963, 1962, 1960, 1957, 1955, 1950, 1946, 1945, 1942, 1940, 1936, 1935, 1931, 1930, 1926, 1925, 1922
495 CYPRESS AVE	2020, 2017, 2014, 2010, 2006, 2005, 2001, 2000, 1996, 1995, 1992, 1986, 1985, 1982, 1980, 1978, 1975, 1974, 1970, 1968, 1966, 1965, 1964, 1963, 1962, 1960, 1957, 1955, 1950, 1946, 1945, 1942, 1940, 1936, 1935, 1931, 1930, 1926, 1925, 1922

FINDINGS

Address Researched	Address Not Identified in Research Source
495 CYPRESS AVE	2020, 2017, 2014, 2010, 2006, 2005, 2001, 2000, 1996, 1992, 1991, 1986, 1985, 1982, 1980, 1978, 1975, 1974, 1970, 1968, 1966, 1965, 1964, 1963, 1962, 1960, 1957, 1955, 1950, 1946, 1945, 1942, 1940, 1936, 1935, 1931, 1930, 1926, 1925, 1922
495 CYPRESS AVE	2020, 2017, 2014, 2010, 2006, 2005, 2001, 2000, 1995, 1992, 1991, 1986, 1985, 1982, 1980, 1978, 1975, 1974, 1970, 1968, 1966, 1965, 1964, 1963, 1962, 1960, 1957, 1955, 1950, 1946, 1945, 1942, 1940, 1936, 1935, 1931, 1930, 1926, 1925, 1922
495 CYPRESS AVE	2020, 2017, 2014, 2010, 2006, 2005, 2001, 2000, 1996, 1995, 1992, 1991, 1986, 1982, 1980, 1978, 1975, 1974, 1970, 1968, 1966, 1965, 1964, 1963, 1962, 1960, 1957, 1955, 1950, 1946, 1945, 1942, 1940, 1936, 1935, 1931, 1930, 1926, 1925, 1922
495 CYPRESS AVE	2020, 2017, 2014, 2010, 2006, 2005, 2001, 2000, 1996, 1995, 1992, 1991, 1985, 1982, 1980, 1978, 1975, 1974, 1970, 1968, 1966, 1965, 1964, 1963, 1962, 1960, 1957, 1955, 1950, 1946, 1945, 1942, 1940, 1936, 1935, 1931, 1930, 1926, 1925, 1922
495 CYPRESS AVE	2020, 2017, 2014, 2010, 2006, 2005, 2001, 2000, 1996, 1995, 1992, 1991, 1986, 1985, 1982, 1978, 1975, 1974, 1970, 1968, 1966, 1965, 1964, 1963, 1962, 1960, 1957, 1955, 1950, 1946, 1945, 1942, 1940, 1936, 1935, 1931, 1930, 1926, 1925, 1922
495 CYPRESS AVE	2020, 2017, 2014, 2010, 2006, 2005, 2001, 2000, 1996, 1995, 1992, 1991, 1986, 1985, 1982, 1980, 1978, 1974, 1970, 1968, 1966, 1965, 1964, 1963, 1962, 1960, 1957, 1955, 1950, 1946, 1945, 1942, 1940, 1936, 1935, 1931, 1930, 1926, 1925, 1922
495 CYPRESS AVE	2020, 2017, 2014, 2010, 2006, 2005, 2001, 2000, 1996, 1995, 1992, 1991, 1986, 1985, 1982, 1980, 1978, 1975, 1970, 1968, 1966, 1965, 1964, 1963, 1962, 1960, 1957, 1955, 1950, 1946, 1945, 1942, 1940, 1936, 1935, 1931, 1930, 1926, 1925, 1922

TARGET PROPERTY: ADDRESS NOT IDENTIFIED IN RESEARCH SOURCE

The following Target Property addresses were researched for this report, and the addresses were not identified in the research source.

Address Researched	Address Not Identified in Research Source
400 Saratoga Avenue	2006, 1995, 1991, 1986, 1985, 1982, 1980, 1978, 1968, 1966, 1965, 1964, 1963, 1962, 1960, 1957, 1955, 1946, 1945, 1942, 1940, 1936, 1935, 1931, 1930, 1926, 1925, 1922

APPENDIX D

EDR LIEN REPORT

SARATOGA AVENUE
400 SARATOGA AVENUE
SANTA CLARA, CA 95050

Inquiry Number: 7703123.7S
JULY 10, 2024

EDR Environmental Lien and AUL Search

6 Armstrong Road, 4th floor
Shelton, CT 06484
Toll Free: 800.352.0050
www.edrnet.com

EDR Environmental Lien and AUL Search

The EDR Environmental Lien Search Report provides results from a search of available current land title records for environmental cleanup liens and other activity and use limitations, such as engineering controls and institutional controls.

A network of professional, trained researchers, following established procedures, uses client supplied address and/or parcel information to:

- search for parcel information and/or legal description
- search for ownership information
- research official land title documents recorded at jurisdictional agencies such as recorders' offices, registries of deeds, county clerks' offices, etc
- search for publicly available environmental encumbering instrument(s) filed on or after the recording of the current deed; between the recording of the current deed and present
- provide a copy of any environmental encumbrance(s)
- provide a copy of the current deed when available

Thank you for your business.
Please contact EDR at 1-800-352-0050
with any questions or comments.

Disclaimer – Copyright and Trademark Notice

This Report contains certain information obtained from a variety of public and other sources reasonably available to Environmental Data Resources, LLC and AFX Research, LLC. It cannot be concluded from this Report that coverage information for the target and surrounding properties does not exist from other sources. This Report is provided on an "AS IS", "AS AVAILABLE" basis. NO WARRANTY EXPRESS OR IMPLIED IS MADE WHATSOEVER IN CONNECTION WITH THIS REPORT. ENVIRONMENTAL DATA RESOURCES, LLC AND ITS SUBSIDIARIES, AFFILIATES AND THIRD PARTY SUPPLIERS DISCLAIM ALL WARRANTIES, OF ANY KIND OR NATURE, EXPRESS OR IMPLIED, ARISING OUT OF OR RELATED TO THIS REPORT OR ANY OF THE DATA AND INFORMATION PROVIDED IN THIS REPORT, INCLUDING WITHOUT LIMITATION, ANY WARRANTIES REGARDING ACCURACY, QUALITY, CORRECTNESS, COMPLETENESS, COMPREHENSIVENESS, SUITABILITY, MERCHANTABILITY, FITNESS FOR A PARTICULAR PURPOSE, TITLE, NON-INFRINGEMENT, MISAPPROPRIATION, OR OTHERWISE. ALL RISK IS ASSUMED BY THE USER. IN NO EVENT SHALL ENVIRONMENTAL DATA RESOURCES, LLC OR ITS SUBSIDIARIES, AFFILIATES OR THIRD PARTY SUPPLIERS BE LIABLE TO ANYONE FOR ANY DIRECT, INCIDENTAL, INDIRECT, SPECIAL, CONSEQUENTIAL OR OTHER DAMAGES OF ANY TYPE OR KIND (INCLUDING BUT NOT LIMITED TO LOSS OF PROFITS, LOSS OF USE, OR LOSS OF DATA), ARISING OUT OF OR IN ANY WAY CONNECTED WITH THIS REPORT OR ANY OF THE DATA AND INFORMATION PROVIDED IN THIS REPORT. Any analyses, estimates, ratings, environmental risk levels, or risk codes provided in this Report are provided for illustrative purposes only, and are not intended to provide, nor should they be interpreted as providing any facts regarding, or prediction or forecast of, any environmental risk for any property. Only an assessment performed by a qualified environmental professional can provide findings, opinions or conclusions regarding the environmental risk or conditions in, on or at any property.

Copyright 2024 by Environmental Data Resources, LLC. All rights reserved. Reproduction in any media or format, in whole or in part, of any report or map of Environmental Data Resources, LLC, or its affiliates, is prohibited without prior written permission.

EDR and its logos (including Sanborn and Sanborn Map) are trademarks of Environmental Data Resources, LLC or its affiliates. All other trademarks used herein are the property of their respective owners.

EDR Environmental Lien and AUL Search

TARGET PROPERTY INFORMATION

ADDRESS

SARATOGA AVENUE

400 SARATOGA AVENUE

SANTA CLARA, CA 95050

RESEARCH SOURCE

JUDICIAL RECORDS ***NOT*** SEARCHED. BASED ON AVAILABLE INFORMATION EVALUATED BY THE TITLE SEARCH PROFESSIONAL, THE JURISDICTION ***DOES NOT*** REQUIRE A SEARCH OF JUDICIAL RECORDS IN ORDER TO IDENTIFY ENVIRONMENTAL LIENS.

Source 1: SANTA CLARA COUNTY RECORDER'S OFFICE

Source 2: CALIFORNIA ENVIRONMENTAL PROTECTION AGENCY

Source 3: UNITED STATES ENVIRONMENTAL PROTECTION AGENCY

PROPERTY INFORMATION

Legal Description:	LOT B BOOK 557 PAGE 31
Current Owner:	DEMMON FAMILY PARTNERSHIP
Property Identifiers:	294-45-055
Comments:	NA

Deed 1

Type of Deed:	GRANT DEED
Title is vested in:	DEMMON FAMILY PARTNERSHIP
Title received from:	ROY E. DEMMON AND ANNINA R. DEMMON OR THEIR SUCCESSOR TRUSTEES UNDER REVOCABLE TRUST
Date Executed:	05/09/1997
Date Recorded:	05/13/1997
Book:	NA
Page:	NA
Instrument#:	13705271
Land Record Comments:	NA
Miscellaneous Comments:	NA

EDR Environmental Lien and AUL Search

ENVIRONMENTAL LIEN

Environmental Lien: Found ☐ Not Found ☒

Comments: NONE IDENTIFIED.

OTHER ACTIVITY AND USE LIMITATIONS (AULS)

Other AUL's: Found ☐ Not Found ☒

Comments: NONE IDENTIFIED.

EDR Environmental Lien and AUL Search

MISCELLANEOUS

Comments: NONE IDENTIFIED.

RECORDING REQUESTED BY

AND WHEN RECORDED MAIL TO

Name Demmon Family Partnership
Street Address 333 Twin Dolphin, #225
City, State Zip Redwood City, CA 94065

Order No. _____

DOCUMENT: 13705271



Titles 1 / Pages 2

Fees	10 00
Taxes	1540 00
Copies	3 00
AMT PAID	1553 00

BRENDA DAVIS
SANTA CLARA COUNTY RECORDER
Recorded at the request of
Grantor

RDE # 002
5/13/1997
3:12 PM

SPACE ABOVE THIS LINE FOR RECORDER'S USE

GRANT DEED

THE UNDERSIGNED GRANTOR(s) DECLARE(s)
City of Santa Clara
Conveyance Tax is $
Parcel No. 294-45-055

Documentary Transfer Tax is $ 1540.
☐ computed on full value of interest or property conveyed, or
☐ full value less value of liens or encumbrances remaining at the time of sale

FOR A VALUABLE CONSIDERATION, receipt of which is hereby acknowledged, Roy E. Demmon and Annina R. Demmon or their successor(s), Trustee(s) under Revccable Trust Agreement dated March 6, 1978 as amended hereby GRANT(s) to

the Demmon Family Partnership, a California Limited Partnership

the following real property in the city of Santa Clara

county of **Santa Clara**, state of **California**:

See Exhibit "A" attached hereto and made a part herof

Dated: May 9, 1997

STATE OF CALIFORNIA
COUNTY OF San Mateo } S.S.

On May 9, 1997 before me,
Elizabeth Walker

a Notary Public in and for said County and State, personally appeared

Roy E. Demmon and
Annina R. Demmon

personally known to me (or proved to me on the basis of satisfactory evidence) to be the person(s) whose name(s) is/are subscribed to the within instrument and acknowledged to me that he/she/they executed the same in his/her/their authorized capacity(ies) and that by his/her/their signature(s) on the instrument the person(s), or the entity upon behalf of which the person(s) acted, executed the instrument.

WITNESS my hand and official seal.

Signature Elizabeth Walker

By Roy E. Demmon

By Annina R. Demmon

ELIZABETH WALKER
Commission # 1099732
Notary Public — California
San Mateo County
My Comm. Expires Jun 6, 2000

(This area for official notorial seal)

MAIL TAX STATEMENTS TO PARTY SHOWN ON THE FOLLOWING LINE; IF NO PARTY SHOWN, MAIL AS DIRECTED ABOVE

DEMMON FAMILY PARTNERSHIP (Name) 333 Twin Dolphin Dr., #225 (Street Address) Redwood City, CA 94065 (City & State)

EXHIBIT "A"

All that certain real property situate in the City of Santa Clara, County of Santa Clara, State of California, described as follows:

Parcel One:

Beginning at the most Easterly corner of that certain 10.009 acre parcel of land conveyed by Lester and Lester, a corporation, to Santa Clara City Elementary School District, by Deed dated August 3, 1959 and recorded August 3, 1959 in Book 4580 of Official Records, page 696, Santa Clara County Records;

running thence along the Southeasterly prolongation of the Northeasterly line of said 10.009 acre parcel S. 12° 39' 05" E. 60.23 feet;

thence on the arc of a curve to the left, with a radius of 600 feet, thru a central angle of 28° 28' 55" for an arc distance of 298.24 feet;

thence running S. 41° 08' E. 607.56 feet to a point in the Northwesterly line of Saratoga Avenue 100 feet wide, as shown upon the Map hereinafter referred to;

running thence along said Northwesterly line of Saratoga Avenue S. 33° 52' W. 1191.81 feet to the point of intersection thereof with the Northerly line of Pruneridge Avenue, 90 feet wide, as said Northerly line was established by Deed from Charles S. Boyd, et al, to County of Santa Clara, dated August 10, 1964 and recorded September 11, 1964 in Book 6636 of Official Records, at page 444, Santa Clara County Records;

running thence along said Northerly line of Pruneridge Avenue N. 89° 11' 04" W. 768.49 feet to an iron pipe set at the beginning of a curve in one of the Northerly lines of Parcel "E", as said Parcel "E" is shown upon that certain Record of Survey San Tomas Expressway, the Map of which was filed for Record in the office of the Recorder of the County of Santa Clara, State of California on January 22, 1964 in Book 172 of Maps, at page 17, Santa Clara County Records;

running thence along the lines of said Parcel "E" on the arc of a curve to the right, with a radius of 179 feet, thru a central angle of 31° 49' 26" for an arc distance of 94.42 feet to a point of compound curvature;

thence on the arc of a curve to the right, with a radius of 17.00 feet, thru a central angle of 53° 52' 38" for an arc distance of 15.99 feet;

thence still along the lines of said Parcel "E" N. 3° 28' 39" W. 230.71 feet and N. 1° 00' 37" E. 1022.60 feet to the point of intersection thereof with the Southeasterly line of said 10.009 acre parcel of land hereinabove referred to, running thence along said last named line No. 66° 11' 35" E. 1099.62 feet to the point of beginning and being a portion of Lots 8, 9, 10, and 11 as said Lots are shown upon the Map of the Bond Subdivision, which said Map was filed for record in the office of the Recorder of the County of Santa Clara, State of California on November 8, 1899 in Book "I" of Maps, at page 125, Santa Clara County Records.

Excepting therefrom all that portion thereof lying within the bounds of Parcel 2 hereinafter described.

Parcel Two:

Beginning at the point of intersection of the Northwesterly line of Saratoga Avenue with the Northeasterly line of that certain parcel of land conveyed by Everett E. Bryan, et al, to Charles S. Boyd, et us, by Deed dated March 6, 1965 and recorded April 5, 1965 in Book 6908 of Official Records, at page 671, Santa Clara County Records;

running thence along said line of Saratoga Avenue S. 33° 52' W. 190.00 feet;

thence leaving said Northwesterly line and running parallel to the Northerly line of Pruneridge Avenue N. 89° 11' 04" W. 435.00 feet, thence leaving said parallel line and running at right angles thereto N. 0° 48' 56" W. 250.00 feet;

thence running parallel to said Northerly line of Pruneridge Avenue S. 89° 11' 04" E. to the point of intersection thereof with said Northeasterly line of the parcel of land so conveyed to Boyd, hereinabove referred to;

thence running along said last named line S. 41° 08' E. to the point of beginning, and being a portion of Lot 10 as said Lot is shown upon the Map of the Bond Subdivision, which said Map was filed for record in the office of the Recorder of the County of Santa Clara, State of California on November 8, 1899 in Book "I" of Maps, at page 125, Santa Clara County Records.

RECORDER'S MEMO
FAINT WRITING, TYPING, CARBON COPIES OR DOT MATRIX PRINTERS MAKE POOR PHOTOGRAPHIC RECORD

RECORDER'S MEMO
FAINT WRITING OR TYPING
--OR CARBON COPIES MAKE
POOR PHOTOGRAPHIC RECORD

APPENDIX E

EDR SANBORN MAP

Saratoga Avenue

400 Saratoga Avenue

Santa Clara, CA 95050

Inquiry Number: 7703123.3

July 10, 2024

Certified Sanborn® Map Report

6 Armstrong Road, 4th floor
Shelton, CT 06484
Toll Free: 800.352.0050
www.edrnet.com

Certified Sanborn® Map Report

07/10/24

Site Name:

Saratoga Avenue
400 Saratoga Avenue
Santa Clara, CA 95050
EDR Inquiry # 7703123.3

Client Name:

Montrose Environmental
5500 East Atherton Street
Long Beach, CA 90815
Contact: Travis Knight

The Sanborn Library has been searched by EDR and maps covering the target property location as provided by Montrose Environmental were identified for the years listed below. The Sanborn Library is the largest, most complete collection of fire insurance maps. The collection includes maps from Sanborn, Bromley, Perris & Browne, Hopkins, Barlow, and others. Only Environmental Data Resources Inc. (EDR) is authorized to grant rights for commercial reproduction of maps by the Sanborn Library LLC, the copyright holder for the collection. Results can be authenticated by visiting www.edrnet.com/sanborn.

The Sanborn Library is continually enhanced with newly identified map archives. This report accesses all maps in the collection as of the day this report was generated.

Certified Sanborn Results:

Certification # 3911-4610-86FC

PO # NA

Project Saratoga Avenue

UNMAPPED PROPERTY

This report certifies that the complete holdings of the Sanborn Library, LLC collection have been searched based on client supplied target property information, and fire insurance maps covering the target property were not found.

Sanborn® Library search results

Certification #: 3911-4610-86FC

The Sanborn Library includes more than 1.2 million fire insurance maps from Sanborn, Bromley, Perris & Browne, Hopkins, Barlow and others which track historical property usage in approximately 12,000 American cities and towns. Collections searched:

- ☑ Library of Congress
- ☑ University Publications of America
- ☑ EDR Private Collection

The Sanborn Library LLC Since 1866™

Limited Permission To Make Copies

Montrose Environmental (the client) is permitted to make up to FIVE photocopies of this Sanborn Map transmittal and each fire insurance map accompanying this report solely for the limited use of its customer. No one other than the client is authorized to make copies. Upon request made directly to an EDR Account Executive, the client may be permitted to make a limited number of additional photocopies. This permission is conditioned upon compliance by the client, its customer and their agents with EDR's copyright policy; a copy of which is available upon request.

Disclaimer - Copyright and Trademark Notice

This Report contains certain information obtained from a variety of public and other sources reasonably available to Environmental Data Resources, LLC. It cannot be concluded from this Report that coverage information for the target and surrounding properties does not exist from other sources. This Report is provided on an "AS IS", "AS AVAILABLE" basis. NO WARRANTY EXPRESS OR IMPLIED IS MADE WHATSOEVER IN CONNECTION WITH THIS REPORT. ENVIRONMENTAL DATA RESOURCES, LLC AND ITS SUBSIDIARIES, AFFILIATES AND THIRD PARTY SUPPLIERS DISCLAIM ALL WARRANTIES, OF ANY KIND OR NATURE, EXPRESS OR IMPLIED, ARISING OUT OF OR RELATED TO THIS REPORT OR ANY OF THE DATA AND INFORMATION PROVIDED IN THIS REPORT, INCLUDING WITHOUT LIMITATION, ANY WARRANTIES REGARDING ACCURACY, QUALITY, CORRECTNESS, COMPLETENESS, COMPREHENSIVENESS, SUITABILITY, MERCHANTABILITY, FITNESS FOR A PARTICULAR PURPOSE, TITLE, NON-INFRINGEMENT, MISAPPROPRIATION, OR OTHERWISE. ALL RISK IS ASSUMED BY THE USER. IN NO EVENT SHALL ENVIRONMENTAL DATA RESOURCES, LLC OR ITS SUBSIDIARIES, AFFILIATES OR THIRD PARTY SUPPLIERS BE LIABLE TO ANYONE FOR ANY DIRECT, INCIDENTAL, INDIRECT, SPECIAL, CONSEQUENTIAL OR OTHER DAMAGES OF ANY TYPE OR KIND (INCLUDING BUT NOT LIMITED TO LOSS OF PROFITS, LOSS OF USE, OR LOSS OF DATA), ARISING OUT OF OR IN ANY WAY CONNECTED WITH THIS REPORT OR ANY OF THE DATA AND INFORMATION PROVIDED IN THIS REPORT. Any analyses, estimates, ratings, environmental risk levels, or risk codes provided in this Report are provided for illustrative purposes only, and are not intended to provide, nor should they be interpreted as providing any facts regarding, or prediction or forecast of, any environmental risk for any property. Only an assessment performed by a qualified environmental professional can provide findings, opinions or conclusions regarding the environmental risk or conditions in, on or at any property.

Copyright 2024 by Environmental Data Resources, Inc. All rights reserved. Reproduction in any media or format, in whole or in part, of any report or map of Environmental Data Resources, Inc., or its affiliates, is prohibited without prior written permission.

EDR and its logos (including Sanborn and Sanborn Map) are trademarks of Environmental Data Resources, LLC or its affiliates. All other trademarks used herein are the property of their respective owners.

APPENDIX F

SUPPLEMENTAL AGENCY REVIEW

Department of Toxic Substances Control

Meredith Williams, Ph.D.
Director
700 Heinz Avenue
Berkeley, California 94710-2721

Yana Garcia
Secretary for
Environmental Protection

Gavin Newsom
Governor

July 16, 2024

Kyle Trisler
kytrisler@montrose-env.com
209-247-0235

Public Records Request Number: PR2-070924-06

Locations: 400 Saratoga Ave., Santa Clara, CA 95050

Dear Mr. Trisler:

The Department of Toxic Substances Control (DTSC) received your email of July 9th, 2024, requesting records under the Public Records Act. After a thorough review of our files, no site records were found pertaining to the sites/facilities referenced above.

DTSC's Hazardous Waste Tracking System (HWTS) may also have records that pertain to this request. This unit tracks toxic waste generators, transporters (manifests), and disposal facilities. If you are interested in this type of information, it can be identified by accessing the HWTS database at: http://hwts.dtsc.ca.gov/report_search.cfm?id=5. If you are interested in retrieving detailed reports, additional charges may apply. Please contact the HWTS unit by email at hwtsreports@dtsc.ca.gov or by phone at (800)618-mcr@dtsc.ca.gov.

Many of our records are available on EnviroStor, an online database that provides non-confidential, public access to DTSCs data management system. It tracks our cleanup, permitting, enforcement, and investigation efforts at hazardous waste facilities and sites with known or suspected contamination issues. EnviroStor is available 24/7, 365 days a year. The data reflects the latest updates as they are entered in the system. Access it from your computer or smartphone, the local library – anywhere Internet access is available. Just go to www.envirostor.dtsc.ca.gov. You'll find a step-by-step tour of EnviroStor under the "How to Use EnviroStor" menu on the website.

If you have any questions or would like further information regarding your request, please contact me at 510-540-2591 or via email at Berkeleyfileroom@dtsc.ca.gov.

Sincerely,

Carl Rose

Carl Rose
Regional Records Coordinator
DTSC Berkeley Regional Office

PRR Plant Status

Facility No.: **108890**

Legacy Plant No.: 8890

Legacy Site No.: C8890

Permit Expiration Date: 3/1/2025

Facility Name: Pruneridge Golf Club

Facility Address: 400 Saratoga Ave
Santa Clara CA , 95050-7004

Facility Status: Permitted 3/14/2019

NAICS: Gasoline Stations with Convenience Stores (447110)

Owning Entity: Pruneridge Golf Club
B106020F108890
Ownership Start Date: 1/1/1976

Current Owner Contact: Blair Philp
Pruneridge Golf Club
400 Saratoga Ave
Santa Clara , CA 95050-7004
Email:
Tel: 408-248-4424
Alt Tel:
Fax:

Current Operator Contact: Blair Philp
Pruneridge Golf Club
400 Saratoga Ave
Santa Clara , CA 95050-7004
Email:
Tel: (408) 248-4424
Alt Tel:
Fax:

PRR Plant Status

Reported Source Emissions

For Renewal Period 3/1/2024 to 3/1/2025

		Annual Average lbs/day				
Source	**Facility Source Description**	**PM**	**Org**	**NOx**	**SO2**	**CO**
	TOTALS	**0.00**	**1.21**	**0.00**	**0.00**	**0.00**

FACILITY TOTALS FOR EACH EMITTED TOXIC POLLUTANT

Pollutant Name	Emissions lbs/day
Toluene	0.04
Hexane	0.02
Ethylbenzene	0.01
Xylene	0.04

Historical Facility Information

Facility Status	Status Date
Permitted	3/14/2019
Permitted	3/6/2018
Permitted	3/21/2017
Permitted	2/19/2016
Permitted	2/18/2015

Legacy Facility No.	Facility Name	End Date
G8890	Pruneridge Golf Club	

PRR Plant Status

Show Permit - Applications By Facility

Facility Number: 108890

Legacy Plant/GDF Number: 8890

Legacy Site Number: C8890

Facility Name: Pruneridge Golf Club

Facility Address: 400 Saratoga Ave
Santa Clara , 95050-7004

Application No.	Legacy Plant/GDF No.	Application Submission Date	Application Name	Current Status	Current Status Date	Application Engineer
23003	8890	10/5/1992	GDF - new facility	Approved	3/10/1993	John Foster

Report Generated 7/11/2024 4:18:47 PM

Department of Toxic Substances Control

Meredith Williams, Ph.D., Director
8800 Cal Center Drive
Sacramento, California 95826-3200

Yana Garcia
Secretary for
Environmental Protection

Gavin Newsom
Governor

July 10, 2024

Kyle Trisler
Montrose Environmental
kytrisler@montrose-env.com

Public Records Request Number: 1-070924-09
Location(s): 400 Saratoga Avenue, Santa Clara, California 95050

Dear Requestor:

On July 9, 2024, the Department of Toxic Substances Control (DTSC) received your email of July 9, 2024 requesting records under the Public Records Act. After a thorough review of our files, no site records were found pertaining to the sites/facilities referenced above.

DTSC's Hazardous Waste Tracking System (HWTS) may have records that pertain to this request. This unit tracks toxic waste generators, transporters (manifests), and disposal facilities. If you are interested in this type of information, it can be identified by accessing the HWTS database at http://hwts.dtsc.ca.gov. If you are interested in retrieving detailed reports, additional charges may apply. Please contact the HWTS unit by email at hwtsreports@dtsc.ca.gov or by phone at (800) 618-6942 for further information. For copies of manifests, please send an email to mcr@dtsc.ca.gov.

A large number of our records are available on EnviroStor, an online database that provides non-confidential, public access to DTSCs data management system. It tracks our cleanup, permitting, enforcement, and investigation efforts at hazardous waste facilities and sites with known or suspected contamination issues. EnviroStor is available 24/7, 365 days a year. The data reflects the latest updates as they are entered in the system. Access it from your computer or smartphone, the local library – anywhere

internet access is available. Just go to www.envirostor.dtsc.ca.gov. You'll find a step-by-step tour of EnviroStor under the "How to Use EnviroStor" menu on the website.

If you have any questions or would like further information regarding your request, please contact me at (916) 255-3611 or via email at PubReqAct@dtsc.ca.gov.

Sincerely,

Nancy Fang

Nancy Fang
Regional Records Coordinator

RECORD ID	ADDR FULL BLOCK	RECORD STATUS	DESCRIPTION	APN
BLD1971-38086	400 SARATOGA AV SANTA CLARA, CA 95050	Finaled	ADD 2 TOILET TO PUBLIC TOILET (TOILET PARTITIONS)	294-45-055
BLD1978-48608	400 SARATOGA AV SANTA CLARA, CA 95050	Finaled	BUILD A 1 STORY 8156SF GOLF DRIVING RANGE SHELTER PHASE 1; CO	294-45-055
BLD1978-48721	400 SARATOGA AV SANTA CLARA, CA 95050	Finaled	ERECT A 1 STORY 960SF STORAGE BLDING GROUP B2	294-45-055
BLD1978-48814	400 SARATOGA AV SANTA CLARA, CA 95050	Finaled	CONSTRUCT A 1 STORY 4900SF PRO SHOP + SNACK BAR GROUP B2; MF = 15; CO	294-45-055
BLD1979-50395	400 SARATOGA AV SANTA CLARA, CA 95050	Finaled	ERECT A 1200SF STORAGE SHED GROUP M1	294-45-055
BLD1987-73502	400 SARATOGA AV SANTA CLARA, CA 95050	Finaled	INTERIOR WIRING	294-45-055
BLD1990-085658	400 SARATOGA AV SANTA CLARA, CA 95050	Finaled	ADD 336SF A.G + STORAGE SHED GROUP M1	294-45-055
BLD1992-094381	400 SARATOGA AV SANTA CLARA, CA 95050	Finaled	INSTALL FUEL TANK ABOVE GROUND + CHANGE RESTROOM FIXTURE GROUP M2/B2 TYPE V-1HR/VN; MF = 1	294-45-055
BLD1992-096208	400 SARATOGA AV SANTA CLARA, CA 95050	Finaled	ADD CANOPY @ 2ND DECK RANGE + UPGRAD ELECT GROUP B2; MF = 2	294-45-055
BLD1994-099817	400 SARATOGA AV SANTA CLARA, CA 95050	Finaled	ADD A 2ND FLOOR (490SF) OFFICES GROUP B2; MF = 6	294-45-055
BLD2006-11271	400 SARATOGA AV SANTA CLARA, CA 95050	Finaled	New driving range poles for netting / MF-3	294-45-055
BLD2006-11313	400 SARATOGA AV SANTA CLARA, CA 95050	Finaled	new canopy and door at existing club house. MF	294-45-055
BLD2006-11764	400 SARATOGA AV SANTA CLARA, CA 95050	Finaled	Fill in (E) Pond (Hole # 9)	294-45-055
BLD2006-11849	400 SARATOGA AV SANTA CLARA, CA 95050	Finaled	BUILD NEW VISUAL GOLF TEACHING SHED MF=11	294-45-055
BLD2007-12179	400 SARATOGA AV SANTA CLARA, CA 95050	Finaled	Convert (E) Offices and Storage to Kitchen / Grill / ADA Bathroom Upgrade mf=8	294-45-055
BLD2007-13569	400 SARATOGA AV SANTA CLARA, CA 95050	Finaled	Install 6 new antennas on 90' pole and equipment building within an existing maint. yard. "T-MOBILE" // MF=14	294-45-055

BLD2007-15661	400 SARATOGA AV SANTA CLARA, CA 95050	Finaled	Install 3 antennas on an existing 90' driving range netting support pole and new equipment pad for " VERIZON VIRELESS" / 499 gal. tank / (N) generator // Add plumbing // MF=23	294-45-055
BLD2009-20183	400 SARATOGA AV SANTA CLARA, CA 95050	Finaled	INSTALL (3) (N) PANEL ANTENNAS / CONDUIT / MF	294-45-055
BLD2009-20552	400 SARATOGA AV SANTA CLARA, CA 95050	Finaled	ADD 1 (N) MCPA EQUIP BOXE TO SIDE OF (E) T-MOBILE ANTENNA CABINET	294-45-055
BLD2010-22273	400 SARATOGA AV SANTA CLARA, CA 95050	Finaled	Install Three (N) Antennas & Three (N) Microwave Dishes on (E) Driving Range Pole / One (N) Equipment Cabinet & Pad For " CLEARWIRE "	294-45-055
BLD2010-22755	400 SARATOGA AV SANTA CLARA, CA 95050	Closed	BLD22-54220 SUPERSEDES THID BLD-ADD ELEC - CHANGE OUT 40 AMP BREAKER TO 50 AMP BREAKER TO (E) LTE CABINET CELL SITE - VERIZON WIRELESS	294-45-055
BLD2010-24279	400 SARATOGA AV SANTA CLARA, CA 95050	Finaled	*CRN2010-02563* DEMO (2) POLES	294-45-055
BLD2011-26131	400 SARATOGA AV SANTA CLARA, CA 95050	Expired	Install (N) Fiber Modem in (E) T-mobile site.	294-45-055
BLD2014-34373	400 SARATOGA AV SANTA CLARA, CA 95050	Finaled	Modify existing Verizon Wireless Cell Site, to include r/r 3 antennas, amps, & new outdoor ENODEB cabinet on existing slab; and also to resolve expired permit BLD2010-22755 to upgrade 40 amp circuit to 50 amps. //MF=8	294-45-055
BLD2015-40894	400 SARATOGA AV SANTA CLARA, CA 95050	Finaled	Modification of an (e) T-Mobile cell site to include (3) RRU's on (n) mount, r/r (3) antennas on (n) mounts, & remove (3) (e) TMA units. //MF-9	294-45-055
BLD2016-41431	400 SARATOGA AV SANTA CLARA, CA 95050	Finaled	Modification of an (e) Verizon Wireless monopole to remove 8 and replace 6 antennas w/ assocated equipment	294-45-055
BLD2016-45094	400 SARATOGA AV SANTA CLARA, CA 95050	Application Expired	Installation of a 7500W/12HP DC generator and a 99.1 gallon liquid propane fuel tank for back up power at T-Mobile's (e) cell tower site.	294-45-055
BLD2018-51464	400 SARATOGA AV SANTA CLARA, CA 95050	Finaled	Commercial T.I. Create ADA compliant restrooms, existing cafe to become storage area and existing storage area to become restaurant/bar and add exterior roll up doors "Pruneridge Golf Clubhouse"	294-45-055
BLD2021-60778	400 SARATOGA AV SANTA CLARA, CA 95050	Finaled	Remove (6) existing antennas. Install (6) new antennas. Remove (3) existing radios. Install (9) new radios. Remove (2) existing cabinets. Install (2) new cabinets within the existing leased area.	294-45-055
BLD22-64220	400 SARATOGA AV SANTA CLARA, CA 95050	Finaled	Verizon modification to Remove & replace (6) (E) antennas w/ (6) (N) antennas; install (6) (N) RRUs on new tri-sector collar; Install (4) (N) Raycap; Install (2) (N) cables; Remove all unused equipment.- To also close out BLD2010-22755	294-45-055

BLD22-66318	400 SARATOGA AV SANTA CLARA, CA 95050	Issued	COMM T/I "Pruneridge Golf - Proshop	294-45-055
BLD22-66318-REV1	400 SARATOGA AV SANTA CLARA, CA 95050	Issued	REV1 4/10/2023: UPDATE SHEAR WALL ALONG GRID 3.	294-45-055
CRN2006-01496	400 SARATOGA AV SANTA CLARA, CA 95050	Finaled	driving range fence maybe undergoing rebuilding, per email from bldg insp supvr. Project requires special planning review (open space, trees, fencing).	294-45-055
CRN2010-02563	400 SARATOGA AV SANTA CLARA, CA 95050	Finaled	*BLD2010-24279* Safety net poles next to hole # 5 are a safety concern. The posts are falling over and leaning on the neighbors fence. Permits are needed to replace these posts.	294-45-055
CRN2020-00342	400 SARATOGA AV SANTA CLARA, CA 95050	Case Closed	Construction of a structure near the golf driving range without the benefit of a permit or inspection.	294-45-055

SSJ SK SHIP# 241622112

009047248SKS

Please print or type. Form Approved. OMB No. 2050-0039

UNIFORM HAZARDOUS WASTE MANIFEST	1. Generator ID Number	2. Page 1 of	3. Emergency Response Phone	4. Manifest Tracking Number
	CAL000480849	1	1-800-468-1760	009047248 SKS

GENERATOR

5. Generator's Name and Mailing Address
Pruneridge Golf Club
400 N Saratoga Ave
SANTA CLARA CA 95050-0000
Generator's Phone: 408-516-7093

Generator's Site Address (if different than mailing address)

6. Transporter 1 Company Name: SAFETY-KLEEN SYSTEMS INC — U.S. EPA ID Number: TXR000081205

7. Transporter 2 Company Name: Clean Harbors Env Services Inc — U.S. EPA ID Number: MAD039322250

8. Designated Facility Name and Site Address
CLEAN HARBORS OF WILMINGTON
1737 EAST DENNI STREET
WILMINGTON , CA 90744
Facility's Phone: 310-835-9998
U.S. EPA ID Number: CAD044429835

9a. HM	9b. U.S. DOT Description (including Proper Shipping Name, Hazard Class, ID Number, and Packing Group (if any))	10. Containers No.	10. Containers Type	11. Total Quantity	12. Unit Wt./Vol.	13. Waste Codes
	1. ~~NONE~~ NON RCRA HAZARDOUS WASTE LIQUIDS, (OIL W/ LESS THAN 10% WATER), ~~N/A~~	1	DM	200	P	221
	2.					
	3.					
	4.					

14. Special Handling Instructions and Additional Information
TSD:WI 93445688 PR525857 CSG: 2300000408
24H EMERGENCY#800-468-1760-CH/SK/TFI-Contract retained by generator confers agency authority on initial transporter to add or substitute additional transporters on generator's behalf.

15. GENERATOR'S/OFFEROR'S CERTIFICATION: I hereby declare that the contents of this consignment are fully and accurately described above by the proper shipping name, and are classified, packaged, marked and labeled/placarded, and are in all respects in proper condition for transport according to applicable international and national governmental regulations. If export shipment and I am the Primary Exporter, I certify that the contents of this consignment conform to the terms of the attached EPA Acknowledgment of Consent.
I certify that the waste minimization statement identified in 40 CFR 262.27(a) (if I am a large quantity generator) or (b) (if I am a small quantity generator) is true.

Generator's/Offeror's Printed/Typed Name: X German Alvarez — Signature: X — Month 12 Day 20 Year 23

INT'L

16. International Shipments ☐ Import to U.S. ☐ Export from U.S. Port of entry/exit:
Transporter signature (for exports only): Date leaving U.S.:

TRANSPORTER

17. Transporter Acknowledgment of Receipt of Materials

Transporter 1 Printed/Typed Name: Cavan Church — Signature — Month 12 Day 20 Year 23

Transporter 2 Printed/Typed Name: Guadalupe Olivera — Signature — Month 12 Day 28 Year 23

DESIGNATED FACILITY

18. Discrepancy

18a. Discrepancy Indication Space ☐ Quantity ☐ Type ☐ Residue ☐ Partial Rejection ☐ Full Rejection

Manifest Reference Number:

18b. Alternate Facility (or Generator) — U.S. EPA ID Number
Facility's Phone:

18c. Signature of Alternate Facility (or Generator) — Month Day Year

19. Hazardous Waste Report Management Method Codes (i.e., codes for hazardous waste treatment, disposal, and recycling systems)

1.	2.	3.	4.
H141			

20. Designated Facility Owner or Operator: Certification of receipt of hazardous materials covered by the manifest except as noted in Item 18a

Printed/Typed Name: Esmeralda Orduno — Signature — Month 1 Day 15 Year 24

EPA Form 8700-22 (Rev. 12-17) Previous editions are obsolete. DESIGNATED FACILITY TO EPA's e-MANIFEST SYSTEM

1) 9903931/2681254

Andrew Garcia

From: Wong, Melinda@Waterboards <Melinda.Wong@waterboards.ca.gov>
Sent: Tuesday, July 16, 2024 8:31 AM
To: Kyle Trisler
Subject: [External] - RE: PRA 24-0012 Records Request

> You don't often get email from melinda.wong@waterboards.ca.gov. Learn why this is important

Hello Kyle,

The San Francisco Bay Regional Water Board received your July 9, 2024 file review request, which seeks records related to the address as described below. Based on a thorough search, the San Francisco Bay Water Board does not possess any records responsive to your request.

I would recommend contacting the local agency, Santa Clara Valley Water District for any other information they may have.

Thank you,

Melinda Wong
Management Services Division
San Francisco Bay Water Board
1515 Clay Street, Suite 1400
Oakland, CA 94612
Phone: (510) 622-2430
Email: mwong@waterboards.ca.gov
Fax: (510) 622-2095 direct line for Public Records Act request

---

From: Kyle Trisler <kytrisler@montrose-env.com>
Sent: Tuesday, July 9, 2024 3:40 PM
To: WB-RB2-PRA-Request <RB2-PRA-Request@Waterboards.ca.gov>
Subject: Request for Public Records

EXTERNAL:

Hello,

I am writing an ESA Phase I for the property at 400 Saratoga Ave, Santa Clara, CA 95050 and am requesting Public Records that the state waterboard may have.

Thank you

CONFIDENTIALITY NOTICE: The contents of this email message and any attachments are intended solely for the addressee(s) and may contain confidential, proprietary and/or privileged information and may be legally protected from disclosure. If you are not the intended recipient of this message or their agent, or if this message has been addressed to you in error, please immediately alert the sender by reply email and then delete this message and any attachments and the reply from your system. If you are not the intended recipient, you are hereby notified that any disclosure, use, dissemination, copying, or storage of this message or its attachments is strictly prohibited.

CONFIDENTIALITY NOTICE: The contents of this email message and any attachments are intended solely for the addressee(s) and may contain confidential, proprietary and/or privileged information and may be legally protected from disclosure. If you are not the intended recipient of this message or their agent, or if this message has been addressed to you in error, please immediately alert the sender by reply email and then delete this message and any attachments and the reply from your system. If you are not the intended recipient, you are hereby notified that any disclosure, use, dissemination, copying, or storage of this message or its attachments is strictly prohibited.

County of Santa Clara

Request Visibility: Unpublished

Request 24-1249 Closed

1 of 2

Dates

Received

August 16, 2024 via web

Requester

Ryan

ryanosullivan@montrose-env.com

5500 Atherton St. Ste 210, Long Beach, CA, 90815

7143222644

Montrose Environmental

Staff assigned

Departments

DEH - HazMat

Point of contact

Tanaya Farahani

Request

Good afternoon,

I am completing an environmental assessment of the golf course located at 400 Saratoga Ave. Santa Clara, CA. (Pruneridge Golf Course). I am requesting records of all permits relating to hazardous material storage, waste generation, ASTs, USTs, Septic Tanks, releases and violations.

Please email me if you have any questions.

Timeline Documents

Request closed Public

Good morning Ryan,

Thank you for your recent record request received on 8/16/24 for the following address in Santa Clara:

400 Saratoga Ave

We have no records for this location. However, additional electronic documents may be found on the following websites:

- Local Oversight Program (LOP)
- GEOTracker (GT)
- Spill Reports Website – California Office of Emergency Services (Cal OES):

Please be advised that in some cities, other participating agencies may be responsible for maintaining the type of files you requested. This link may be of assistance in determining who will have the documents you are looking for in the future:

- UNIDOCS – Who regulates what in Santa Clara County

August 26, 2024, 9:04am by Staff

Department assignment Public

Removed: Department of Environmental Health (DEH).

August 19, 2024, 10:20am by Staff

Department assignment Public

Department of Environmental Health (DEH)

August 16, 2024, 4:36pm by the requester

Request opened Public

Request received via web

August 16, 2024, 4:36pm by the requester

APPENDIX G

AERIAL PHOTOGRAPHS

Saratoga Avenue

400 Saratoga Avenue

Santa Clara, CA 95050

Inquiry Number: 7703123.11

July 10, 2024

The EDR Aerial Photo Decade Package

6 Armstrong Road, 4th floor
Shelton, CT 06484
Toll Free: 800.352.0050
www.edrnet.com

EDR Aerial Photo Decade Package

07/10/24

Site Name:

Saratoga Avenue
400 Saratoga Avenue
Santa Clara, CA 95050
EDR Inquiry # 7703123.11

Client Name:

Montrose Environmental
5500 East Atherton Street
Long Beach, CA 90815
Contact: Travis Knight

Environmental Data Resources, Inc. (EDR) Aerial Photo Decade Package is a screening tool designed to assist environmental professionals in evaluating potential liability on a target property resulting from past activities. EDR's professional researchers provide digitally reproduced historical aerial photographs, and when available, provide one photo per decade.

Search Results:

Year	*Scale*	*Details*	*Source*
2020	1"=500'	Flight Year: 2020	USDA/NAIP
2016	1"=500'	Flight Year: 2016	USDA/NAIP
2012	1"=500'	Flight Year: 2012	USDA/NAIP
2009	1"=500'	Flight Year: 2009	USDA/NAIP
2006	1"=500'	Flight Year: 2006	USDA/NAIP
1998	1"=500'	Flight Date: September 06, 1998	USDA
1993	1"=500'	Acquisition Date: June 14, 1993	USGS/DOQQ
1982	1"=500'	Flight Date: July 05, 1982	USDA
1974	1"=500'	Flight Date: July 12, 1974	USGS
1968	1"=500'	Flight Date: June 14, 1968	USGS
1963	1"=500'	Flight Date: June 23, 1963	EDR Proprietary Aerial Viewpoint
1956	1"=500'	Flight Date: June 09, 1956	USDA
1950	1"=500'	Flight Date: April 01, 1950	USDA
1948	1"=500'	Flight Date: September 26, 1948	USDA
1939	1"=500'	Flight Date: July 31, 1939	USDA

When delivered electronically by EDR, the aerial photo images included with this report are for ONE TIME USE ONLY. Further reproduction of these aerial photo images is prohibited without permission from EDR. For more information contact your EDR Account Executive.

Disclaimer - Copyright and Trademark Notice

This Report contains certain information obtained from a variety of public and other sources reasonably available to Environmental Data Resources, LLC. It cannot be concluded from this Report that coverage information for the target and surrounding properties does not exist from other sources. This Report is provided on an "AS IS", "AS AVAILABLE" basis. NO WARRANTY EXPRESS OR IMPLIED IS MADE WHATSOEVER IN CONNECTION WITH THIS REPORT. ENVIRONMENTAL DATA RESOURCES, LLC AND ITS SUBSIDIARIES, AFFILIATES AND THIRD PARTY SUPPLIERS DISCLAIM ALL WARRANTIES, OF ANY KIND OR NATURE, EXPRESS OR IMPLIED, ARISING OUT OF OR RELATED TO THIS REPORT OR ANY OF THE DATA AND INFORMATION PROVIDED IN THIS REPORT, INCLUDING WITHOUT LIMITATION, ANY WARRANTIES REGARDING ACCURACY, QUALITY, CORRECTNESS, COMPLETENESS, COMPREHENSIVENESS, SUITABILITY, MERCHANTABILITY, FITNESS FOR A PARTICULAR PURPOSE, TITLE, NON-INFRINGEMENT, MISAPPROPRIATION, OR OTHERWISE. ALL RISK IS ASSUMED BY THE USER. IN NO EVENT SHALL ENVIRONMENTAL DATA RESOURCES, LLC OR ITS SUBSIDIARIES, AFFILIATES OR THIRD PARTY SUPPLIERS BE LIABLE TO ANYONE FOR ANY DIRECT, INCIDENTAL, INDIRECT, SPECIAL, CONSEQUENTIAL OR OTHER DAMAGES OF ANY TYPE OR KIND (INCLUDING BUT NOT LIMITED TO LOSS OF PROFITS, LOSS OF USE, OR LOSS OF DATA), ARISING OUT OF OR IN ANY WAY CONNECTED WITH THIS REPORT OR ANY OF THE DATA AND INFORMATION PROVIDED IN THIS REPORT.

Any analyses, estimates, ratings, environmental risk levels, or risk codes provided in this Report are provided for illustrative purposes only, and are not intended to provide, nor should they be interpreted as providing any facts regarding, or prediction or forecast of, any environmental risk for any property. Only an assessment performed by a qualified environmental professional can provide findings, opinions or conclusions regarding the environmental risk or conditions in, on or at any property.

Copyright 2024 by Environmental Data Resources, Inc. All rights reserved. Reproduction in any media or format, in whole or in part, of any report or map of Environmental Data Resources, Inc., or its affiliates, is prohibited without prior written permission.

EDR and its logos (including Sanborn and Sanborn Map) are trademarks of Environmental Data Resources, LLC or its affiliates. All other trademarks used herein are the property of their respective owners.

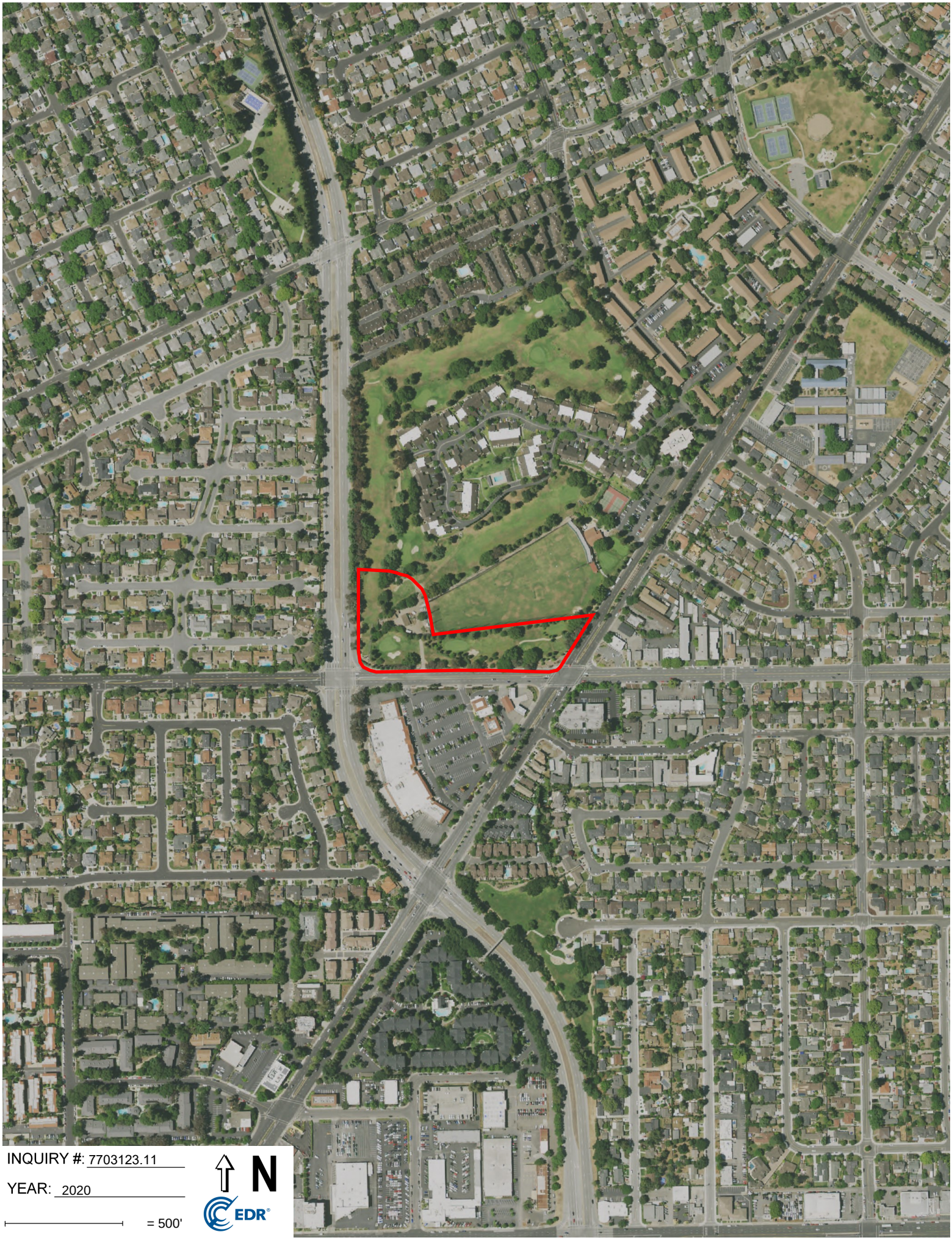
INQUIRY #: 7703123.11
YEAR: 2020
= 500'
N
EDR

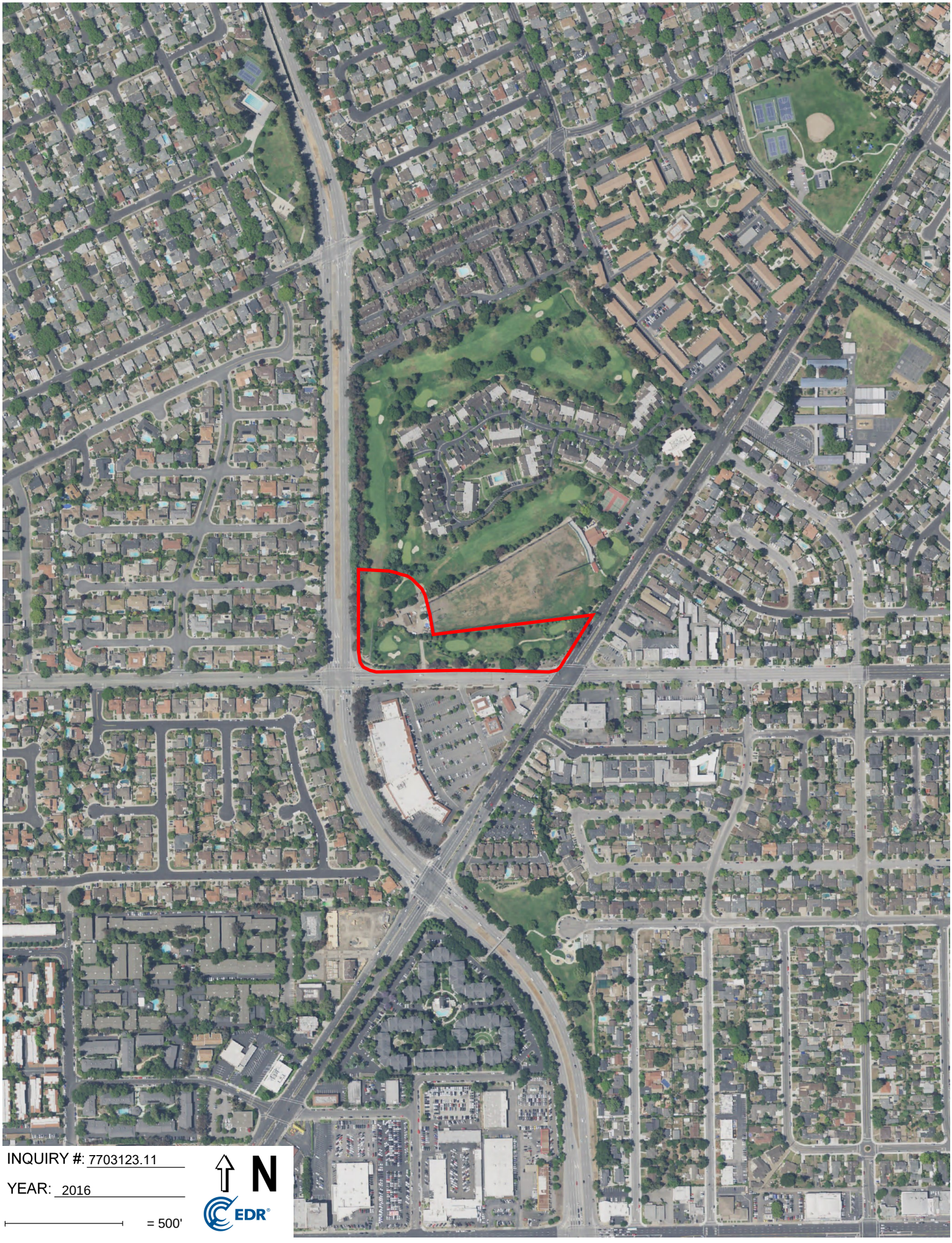

INQUIRY #: 7703123.11

YEAR: 2016

= 500'

N

EDR

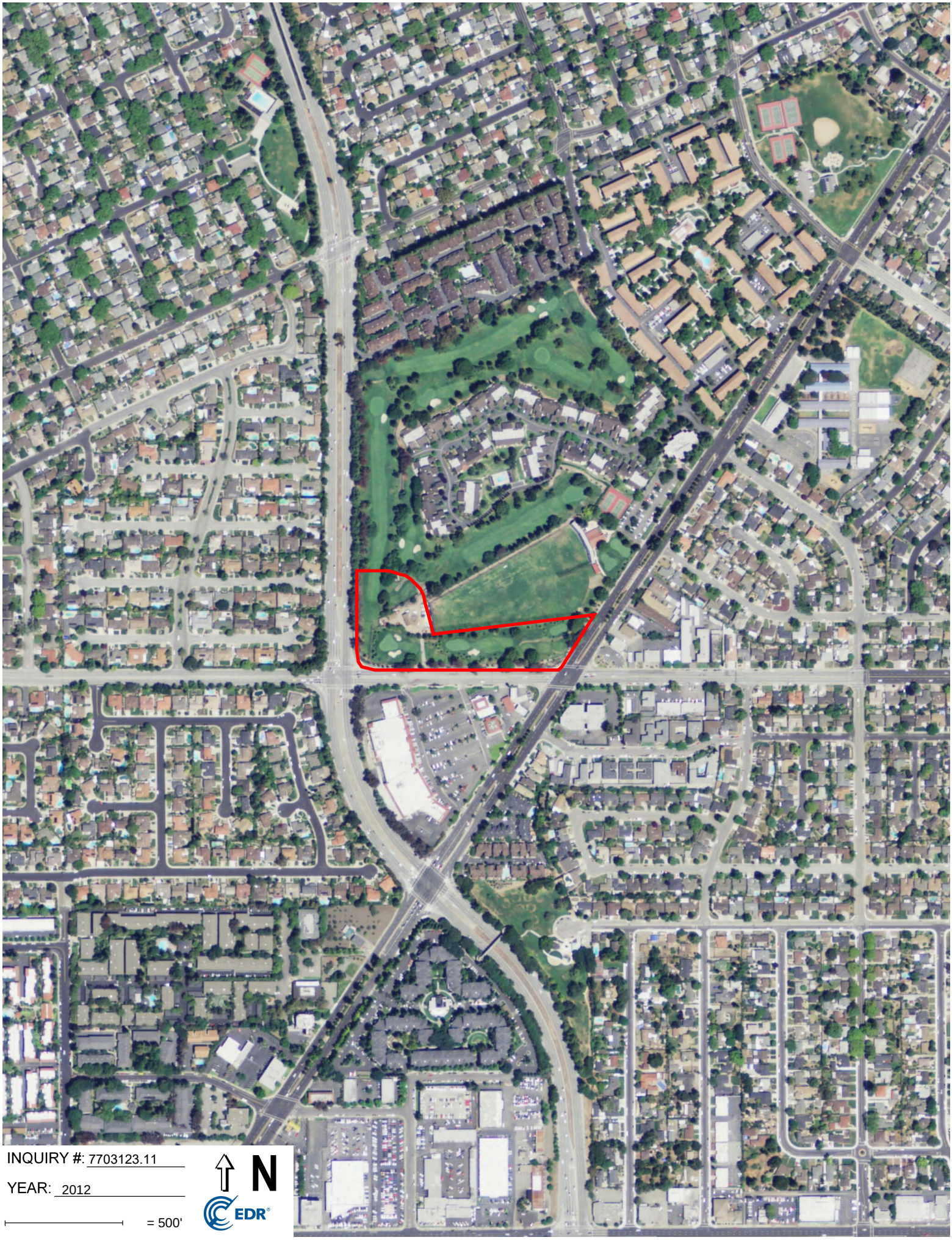

INQUIRY #: 7703123.11

YEAR: 2012

= 500'

N

EDR

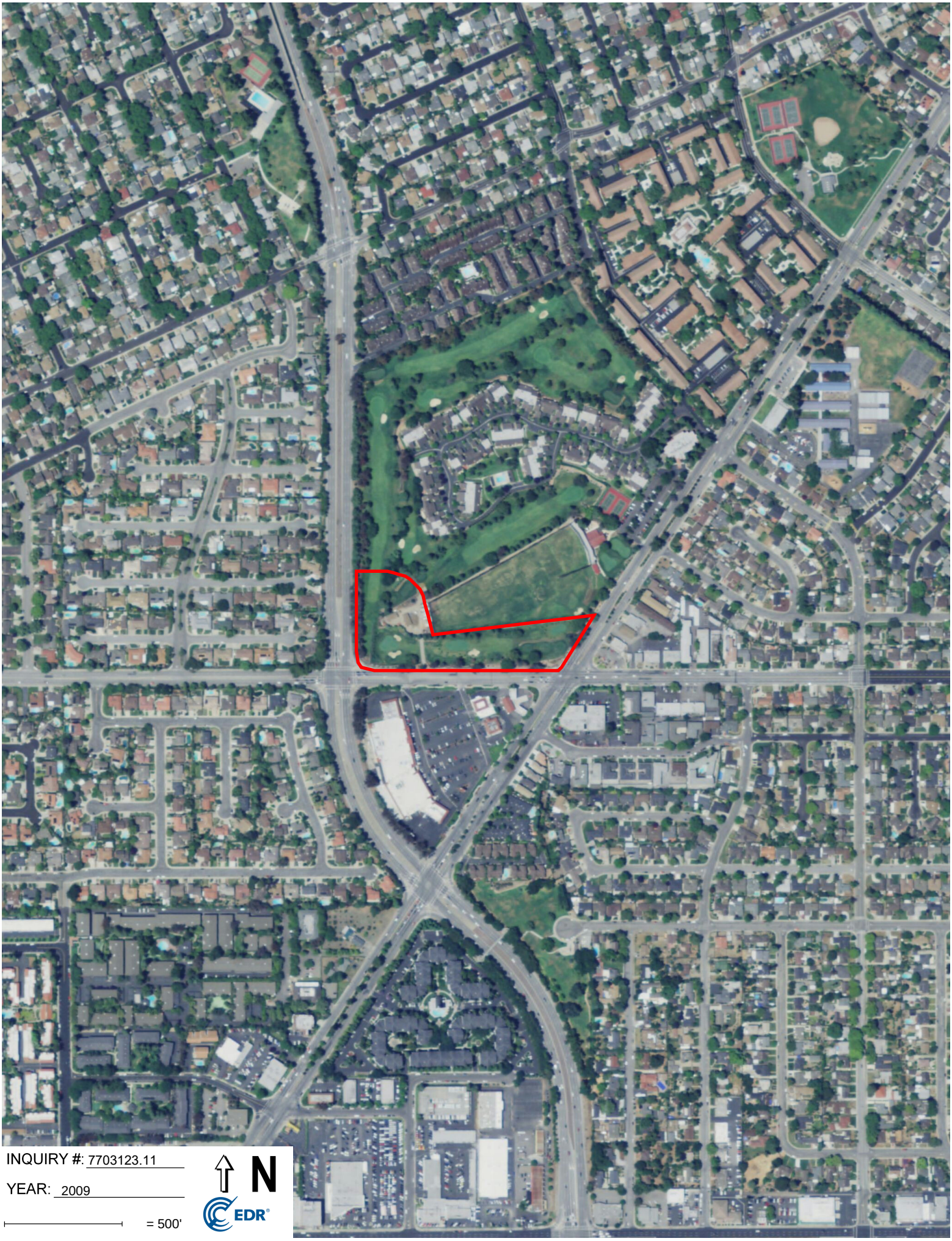
INQUIRY #: 7703123.11
YEAR: 2009
= 500'
N
EDR

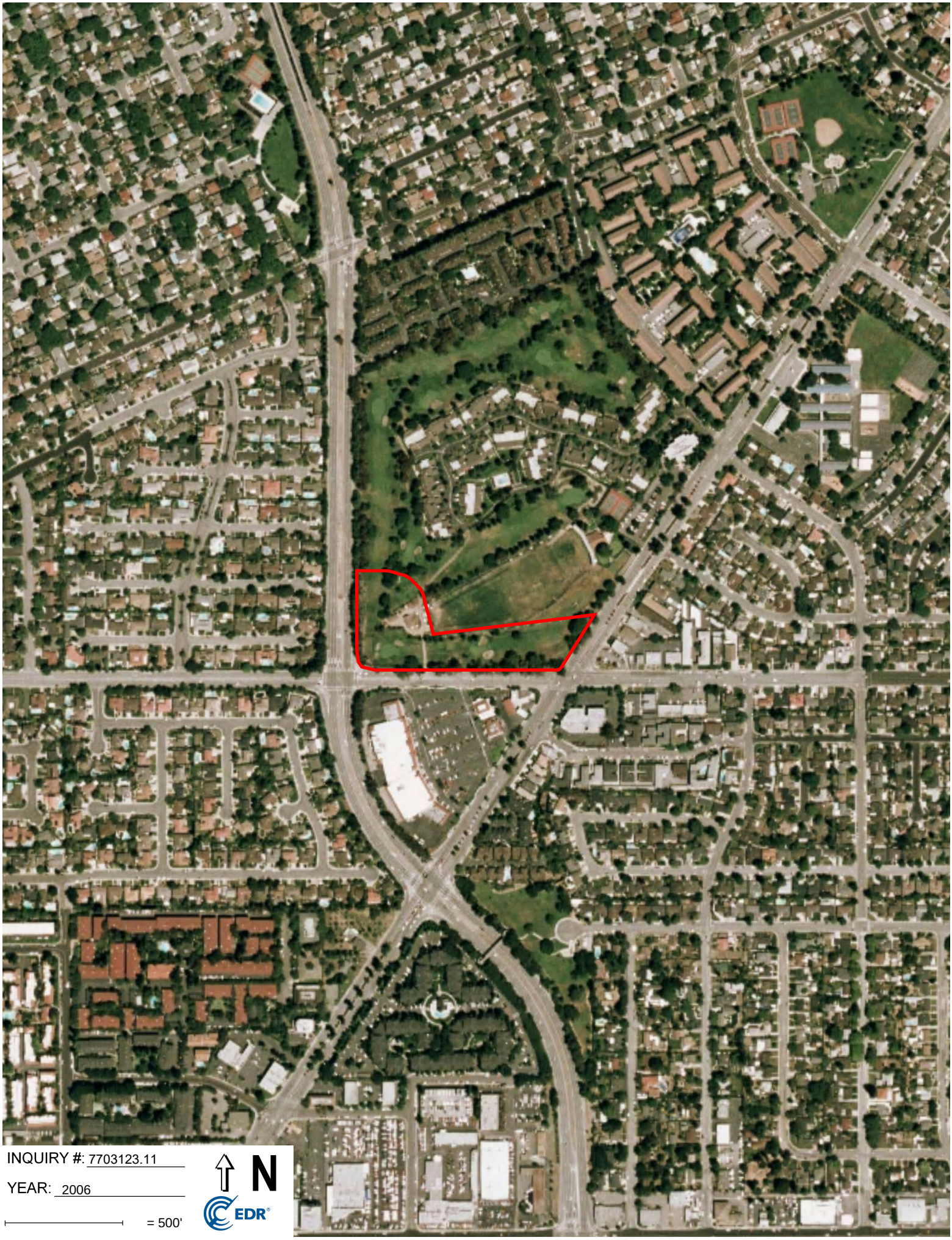
INQUIRY #: 7703123.11
YEAR: 2006
= 500'
N
EDR

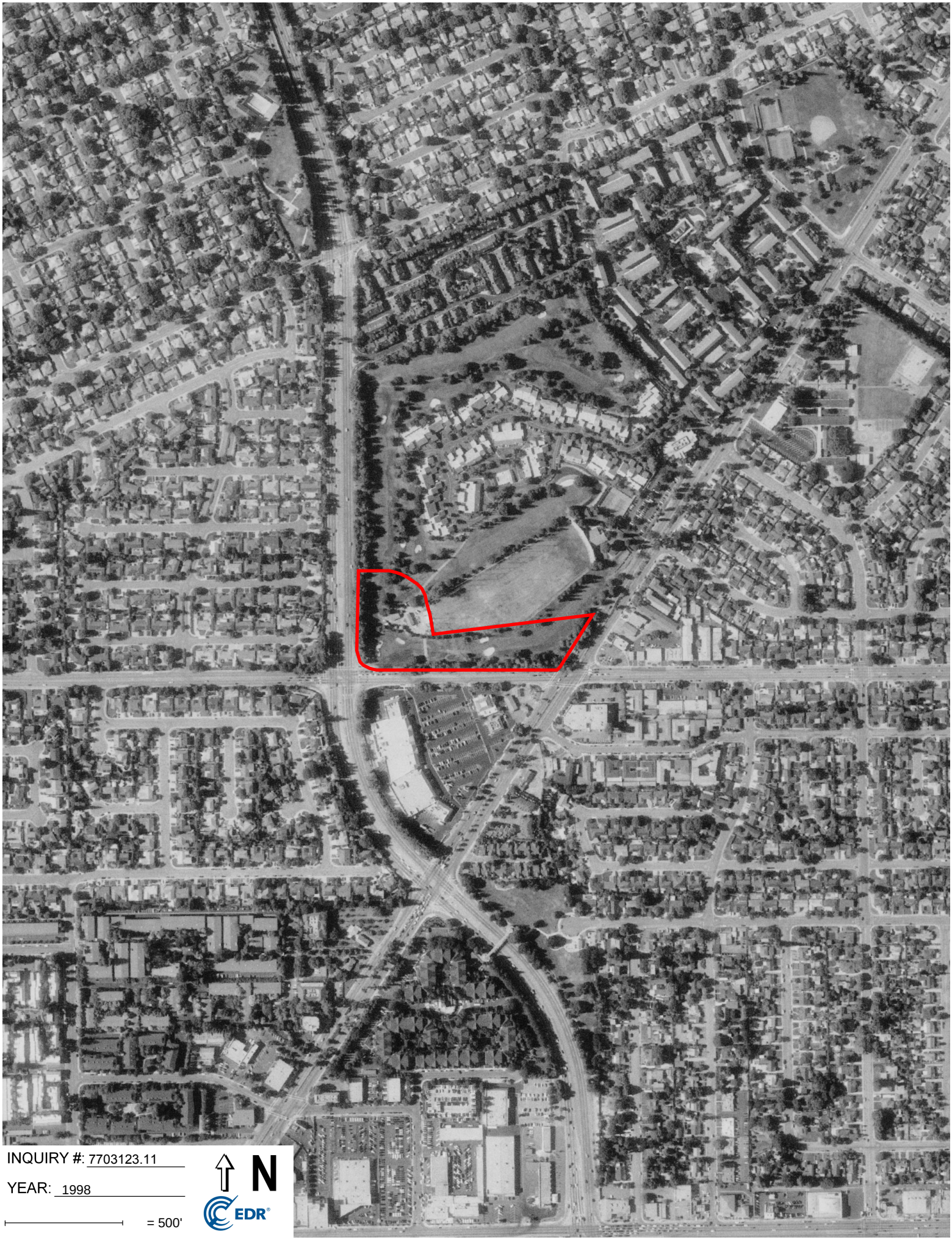

INQUIRY #: 7703123.11

YEAR: 1998

= 500'

N

EDR


INQUIRY #: 7703123.11
YEAR: 1993
= 500'
N
EDR



INQUIRY #: 7703123.11

YEAR: 1982

= 500'

N

EDR


INQUIRY #: 7703123.11
YEAR: 1974
= 500'
N
EDR


INQUIRY #: 7703123.11
YEAR: 1968
= 500'
N
EDR


INQUIRY #: 7703123.11
YEAR: 1963
= 500'
N
EDR



INQUIRY #: 7703123.11

YEAR: 1956

= 500'

N

EDR



INQUIRY #: 7703123.11

YEAR: 1950

= 500'

N

EDR



INQUIRY #: 7703123.11

YEAR: 1948

= 500'

N

EDR



INQUIRY #: 7703123.11

YEAR: 1939

= 500'

N

EDR

APPENDIX H

HISTORICAL TOPOGRAPHIC MAPS

Saratoga Avenue

400 Saratoga Avenue

Santa Clara, CA 95050

Inquiry Number: 7703123.4

July 10, 2024

EDR Historical Topo Map Report

with QuadMatch™

6 Armstrong Road, 4th floor
Shelton, CT 06484
Toll Free: 800.352.0050
www.edrnet.com

EDR Historical Topo Map Report

07/10/24

Site Name:

Saratoga Avenue
400 Saratoga Avenue
Santa Clara, CA 95050
EDR Inquiry # 7703123.4

Client Name:

Montrose Environmental
5500 East Atherton Street
Long Beach, CA 90815
Contact: Travis Knight

EDR Topographic Map Library has been searched by EDR and maps covering the target property location as provided by Montrose Environmental were identified for the years listed below. EDR's Historical Topo Map Report is designed to assist professionals in evaluating potential liability on a target property resulting from past activities. EDRs Historical Topo Map Report includes a search of a collection of public and private color historical topographic maps, dating back to the late 1800s.

Search Results:

P.O.# NA

Project: Saratoga Avenue

Coordinates:

Latitude:	37.330615 37° 19' 50" North
Longitude:	-121.966629 -121° 58' 0" West
UTM Zone:	Zone 10 North
UTM X Meters:	591546.99
UTM Y Meters:	4132050.25
Elevation:	113.38' above sea level

Maps Provided:

2021	1953
2018	1899
2015	1897
2012	1889
1980	
1973	
1968	
1961	

Disclaimer - Copyright and Trademark Notice

This Report contains certain information obtained from a variety of public and other sources reasonably available to Environmental Data Resources, LLC. It cannot be concluded from this Report that coverage information for the target and surrounding properties does not exist from other sources. This Report is provided on an "AS IS", "AS AVAILABLE" basis. NO WARRANTY EXPRESS OR IMPLIED IS MADE WHATSOEVER IN CONNECTION WITH THIS REPORT. ENVIRONMENTAL DATA RESOURCES, LLC AND ITS SUBSIDIARIES, AFFILIATES AND THIRD PARTY SUPPLIERS DISCLAIM ALL WARRANTIES, OF ANY KIND OR NATURE, EXPRESS OR IMPLIED, ARISING OUT OF OR RELATED TO THIS REPORT OR ANY OF THE DATA AND INFORMATION PROVIDED IN THIS REPORT, INCLUDING WITHOUT LIMITATION, ANY WARRANTIES REGARDING ACCURACY, QUALITY, CORRECTNESS, COMPLETENESS, COMPREHENSIVENESS, SUITABILITY, MERCHANTABILITY, FITNESS FOR A PARTICULAR PURPOSE, TITLE, NON-INFRINGEMENT, MISAPPROPRIATION, OR OTHERWISE. ALL RISK IS ASSUMED BY THE USER. IN NO EVENT SHALL ENVIRONMENTAL DATA RESOURCES, LLC OR ITS SUBSIDIARIES, AFFILIATES OR THIRD PARTY SUPPLIERS BE LIABLE TO ANYONE FOR ANY DIRECT, INCIDENTAL, INDIRECT, SPECIAL, CONSEQUENTIAL OR OTHER DAMAGES OF ANY TYPE OR KIND (INCLUDING BUT NOT LIMITED TO LOSS OF PROFITS, LOSS OF USE, OR LOSS OF DATA), ARISING OUT OF OR IN ANY WAY CONNECTED WITH THIS REPORT OR ANY OF THE DATA AND INFORMATION PROVIDED IN THIS REPORT. Any analyses, estimates, ratings, environmental risk levels, or risk codes provided in this Report are provided for illustrative purposes only, and are not intended to provide, nor should they be interpreted as providing any facts regarding, or prediction or forecast of, any environmental risk for any property. Only an assessment performed by a qualified environmental professional can provide findings, opinions or conclusions regarding the environmental risk or conditions in, on or at any property.

Copyright 2024 by Environmental Data Resources, Inc. All rights reserved. Reproduction in any media or format, in whole or in part, of any report or map of Environmental Data Resources, Inc., or its affiliates, is prohibited without prior written permission.

EDR and its logos (including Sanborn and Sanborn Map) are trademarks of Environmental Data Resources, LLC or its affiliates. All other trademarks used herein are the property of their respective owners.

Topo Sheet Key

This EDR Topo Map Report is based upon the following USGS topographic map sheets.

2021 Source Sheets



San Jose West
2021
7.5-minute, 24000

2018 Source Sheets

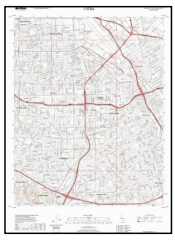

San Jose West
2018
7.5-minute, 24000

2015 Source Sheets

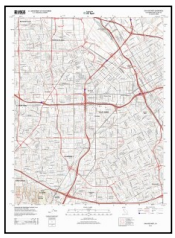

San Jose West
2015
7.5-minute, 24000

2012 Source Sheets



San Jose West
2012
7.5-minute, 24000

Topo Sheet Key

This EDR Topo Map Report is based upon the following USGS topographic map sheets.

1980 Source Sheets



San Jose West
1980
7.5-minute, 24000
Aerial Photo Revised 1979

1973 Source Sheets

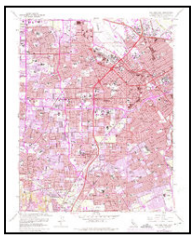

San Jose West
1973
7.5-minute, 24000
Aerial Photo Revised 1973

1968 Source Sheets



San Jose West
1968
7.5-minute, 24000
Aerial Photo Revised 1968

1961 Source Sheets

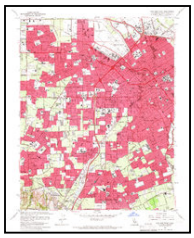

San Jose West
1961
7.5-minute, 24000
Aerial Photo Revised 1960

Topo Sheet Key

This EDR Topo Map Report is based upon the following USGS topographic map sheets.

1953 Source Sheets



San Jose West
1953
7.5-minute, 24000
Aerial Photo Revised 1948

1899 Source Sheets



San Jose
1899
15-minute, 62500

1897 Source Sheets



San Jose
1897
15-minute, 62500

1889 Source Sheets

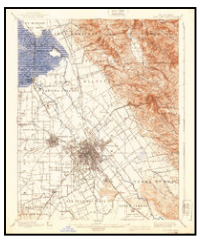

San Jose
1889
15-minute, 62500

Historical Topo Map

2021

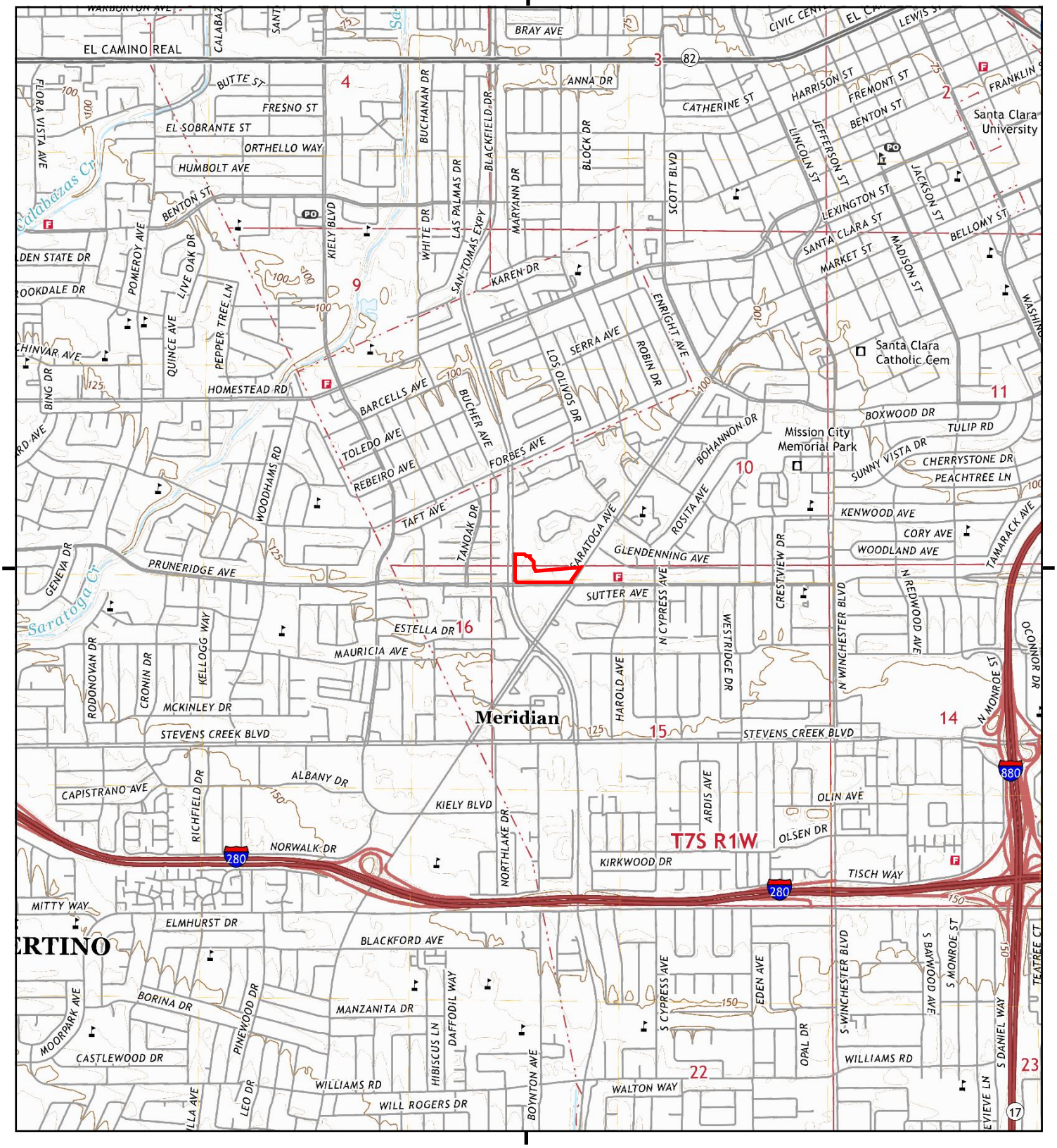

This report includes information from the following map sheet(s).

0 Miles 0.25 0.5 1 1.5

NW N NE
W E
SW S SE

TP, San Jose West, 2021, 7.5-minute

SITE NAME: Saratoga Avenue
ADDRESS: 400 Saratoga Avenue
Santa Clara, CA 95050
CLIENT: Montrose Environmental

N

Historical Topo Map

2018

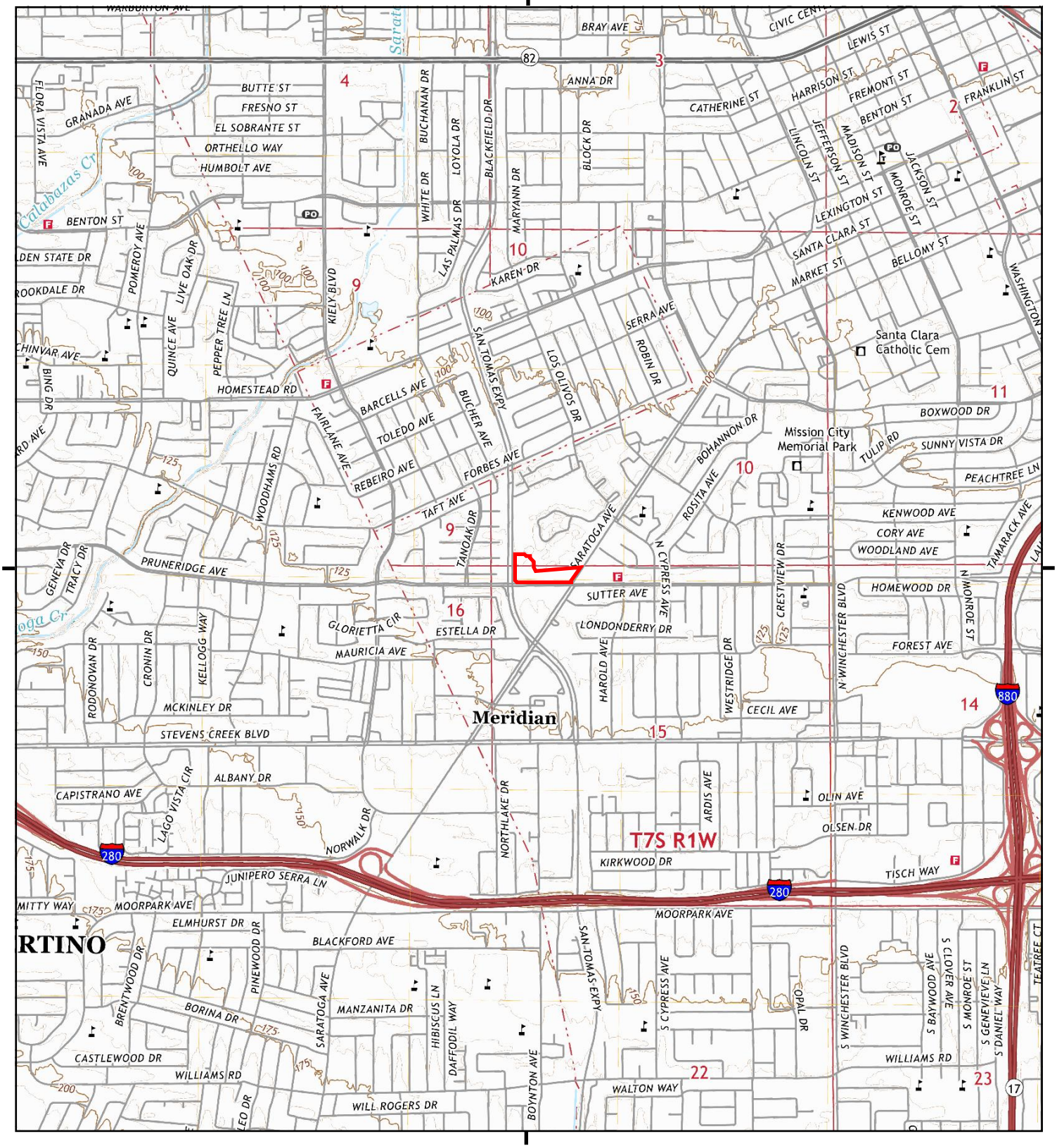

This report includes information from the following map sheet(s).

0 Miles 0.25 0.5 1 1.5

NW N NE
W E
SW S SE

TP, San Jose West, 2018, 7.5-minute

SITE NAME: Saratoga Avenue
ADDRESS: 400 Saratoga Avenue
Santa Clara, CA 95050
CLIENT: Montrose Environmental

N

Historical Topo Map

2015

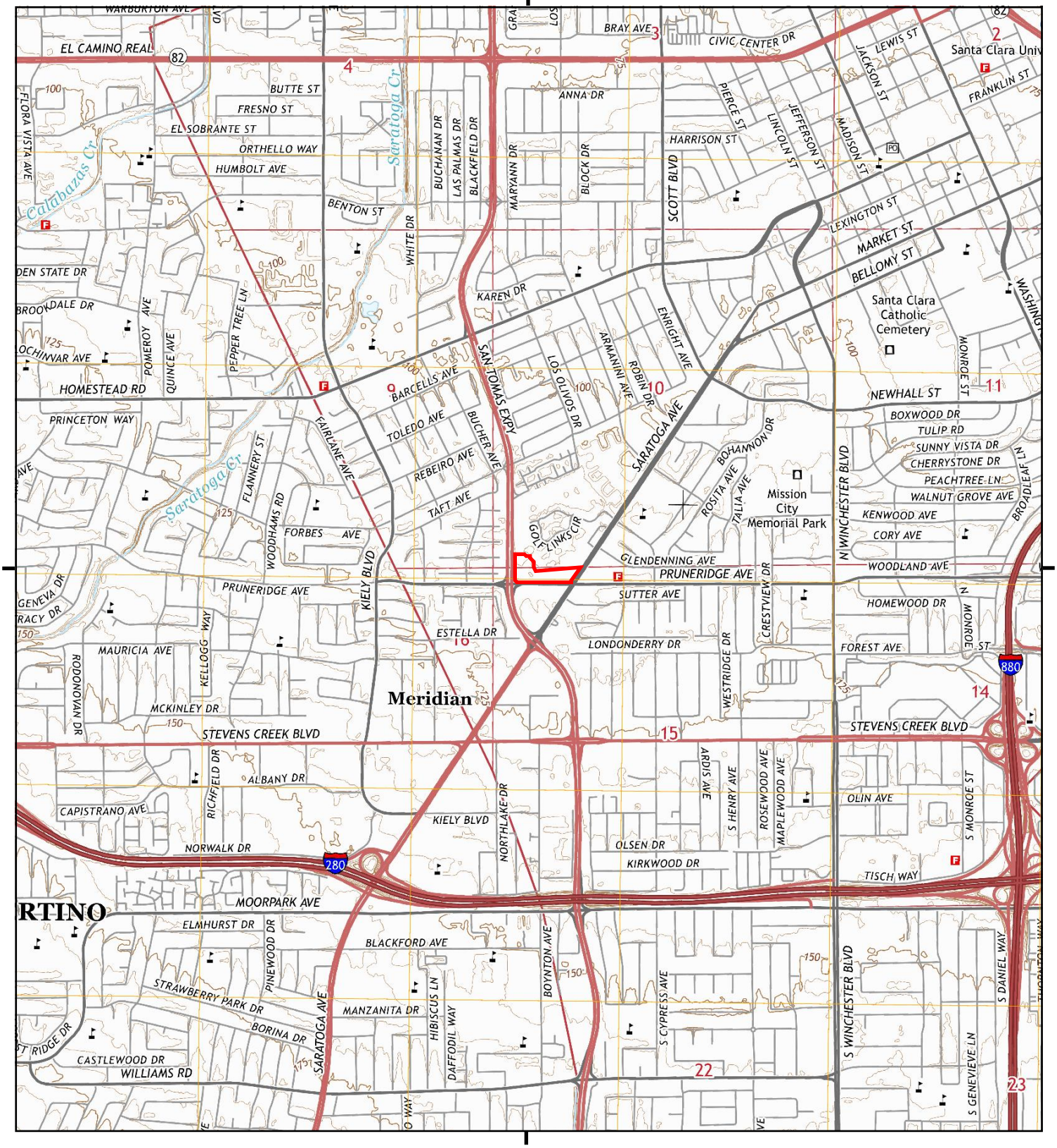

This report includes information from the following map sheet(s).

0 Miles 0.25 0.5 1 1.5

NW N NE
W E
SW S SE

TP, San Jose West, 2015, 7.5-minute

SITE NAME: Saratoga Avenue
ADDRESS: 400 Saratoga Avenue
Santa Clara, CA 95050
CLIENT: Montrose Environmental

N

Historical Topo Map

2012

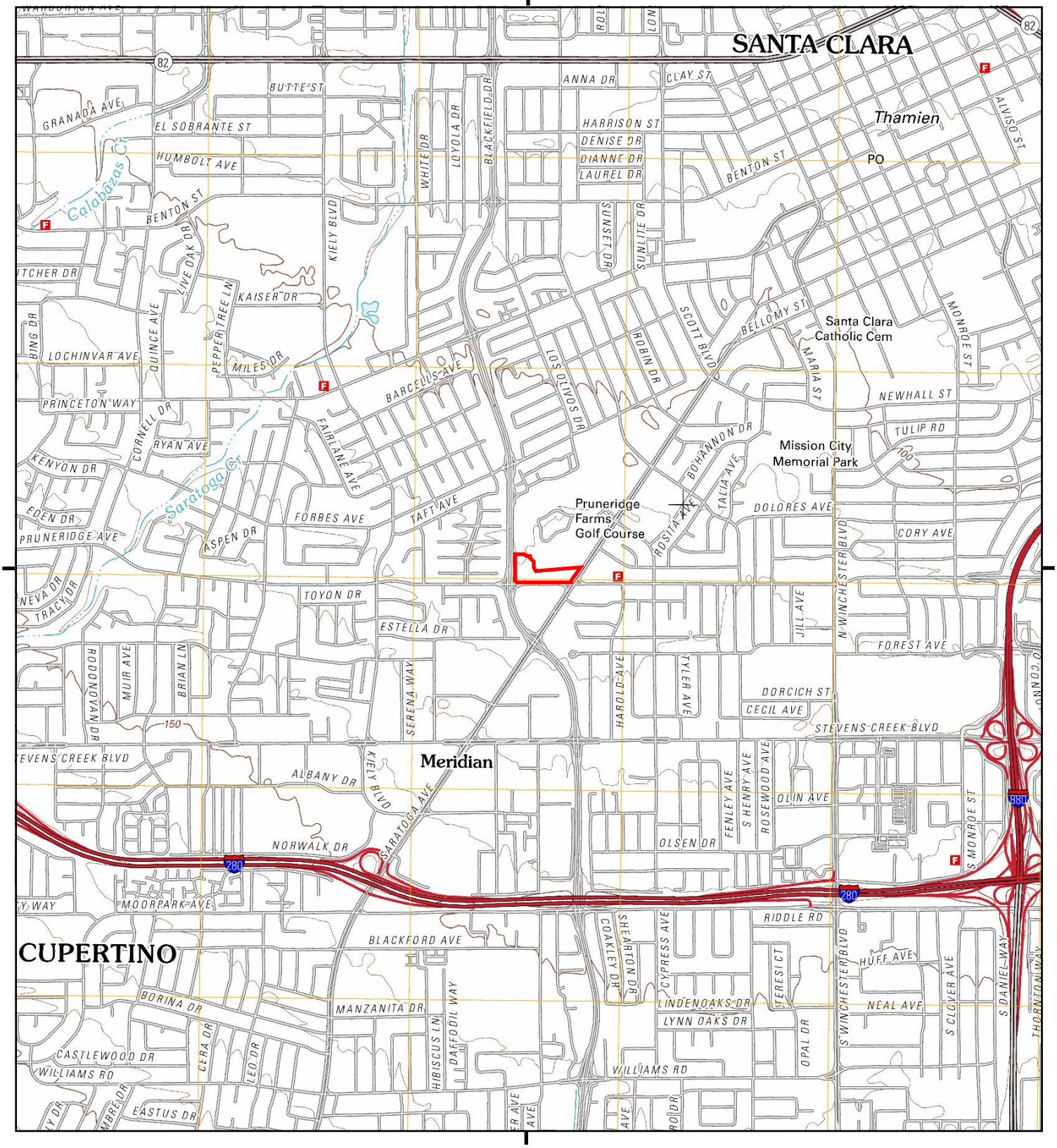

This report includes information from the following map sheet(s).

0 Miles 0.25 0.5 1 1.5

NW N NE
W E
SW S SE

TP, San Jose West, 2012, 7.5-minute

SITE NAME: Saratoga Avenue
ADDRESS: 400 Saratoga Avenue
Santa Clara, CA 95050
CLIENT: Montrose Environmental

N

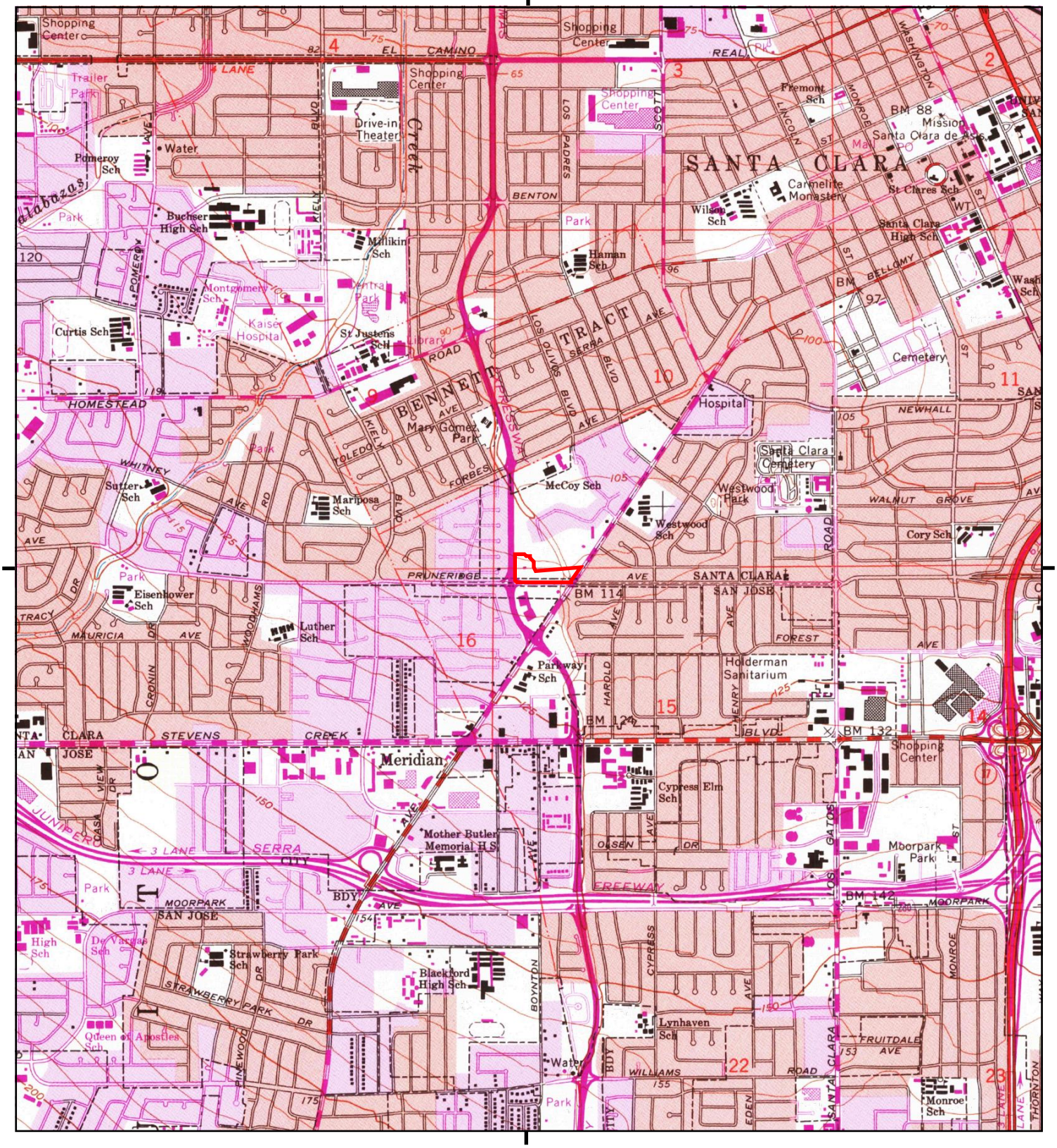

This report includes information from the following map sheet(s).

0 Miles 0.25 0.5 1 1.5

NW N NE
W E
SW S SE

TP, San Jose West, 1980, 7.5-minute

SITE NAME: Saratoga Avenue
ADDRESS: 400 Saratoga Avenue
Santa Clara, CA 95050
CLIENT: Montrose Environmental

N

Historical Topo Map

1973

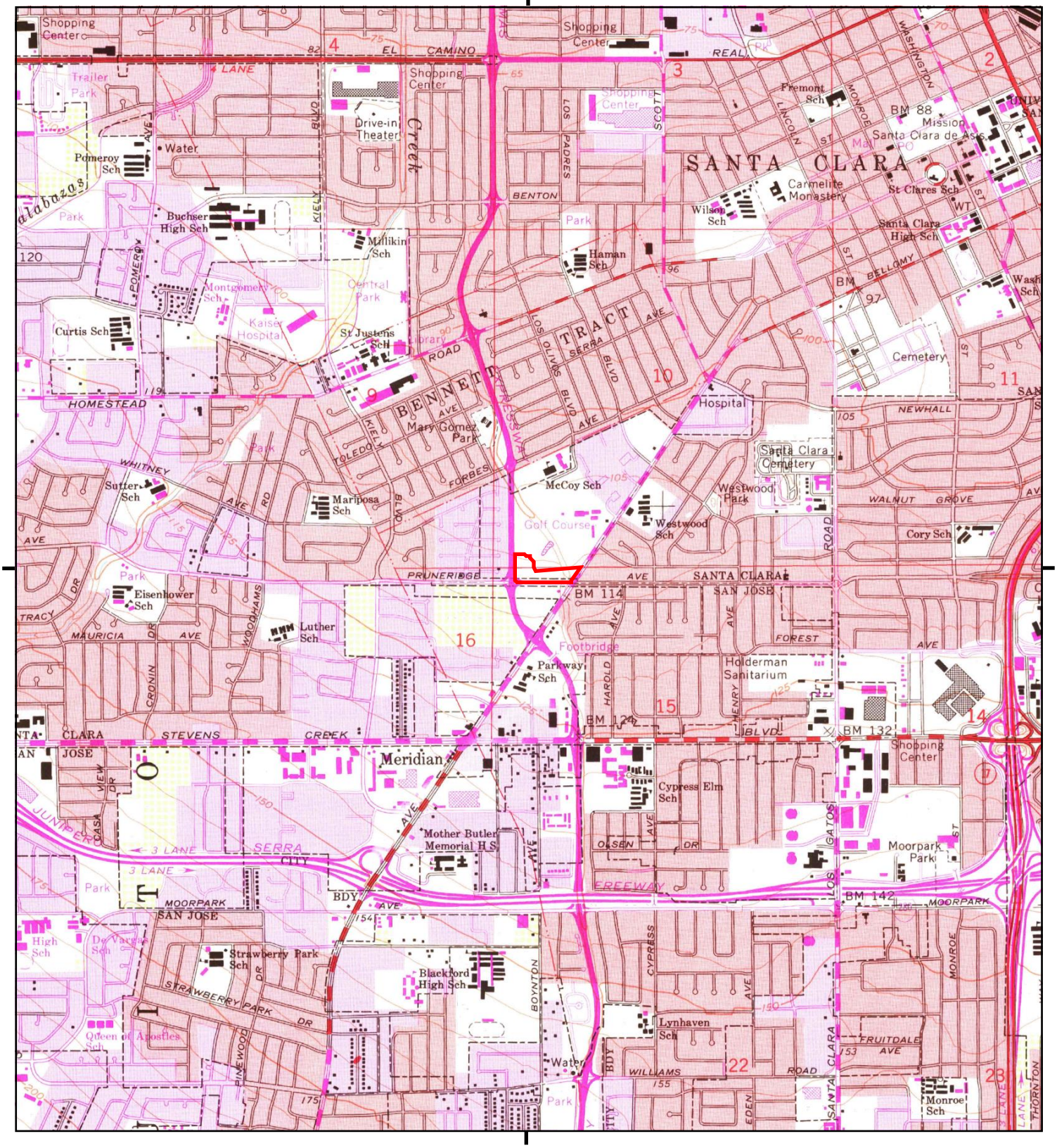

This report includes information from the following map sheet(s).

0 Miles 0.25 0.5 1 1.5

NW N NE
W E
SW S SE

TP, San Jose West, 1973, 7.5-minute

SITE NAME: Saratoga Avenue
ADDRESS: 400 Saratoga Avenue
Santa Clara, CA 95050
CLIENT: Montrose Environmental

N

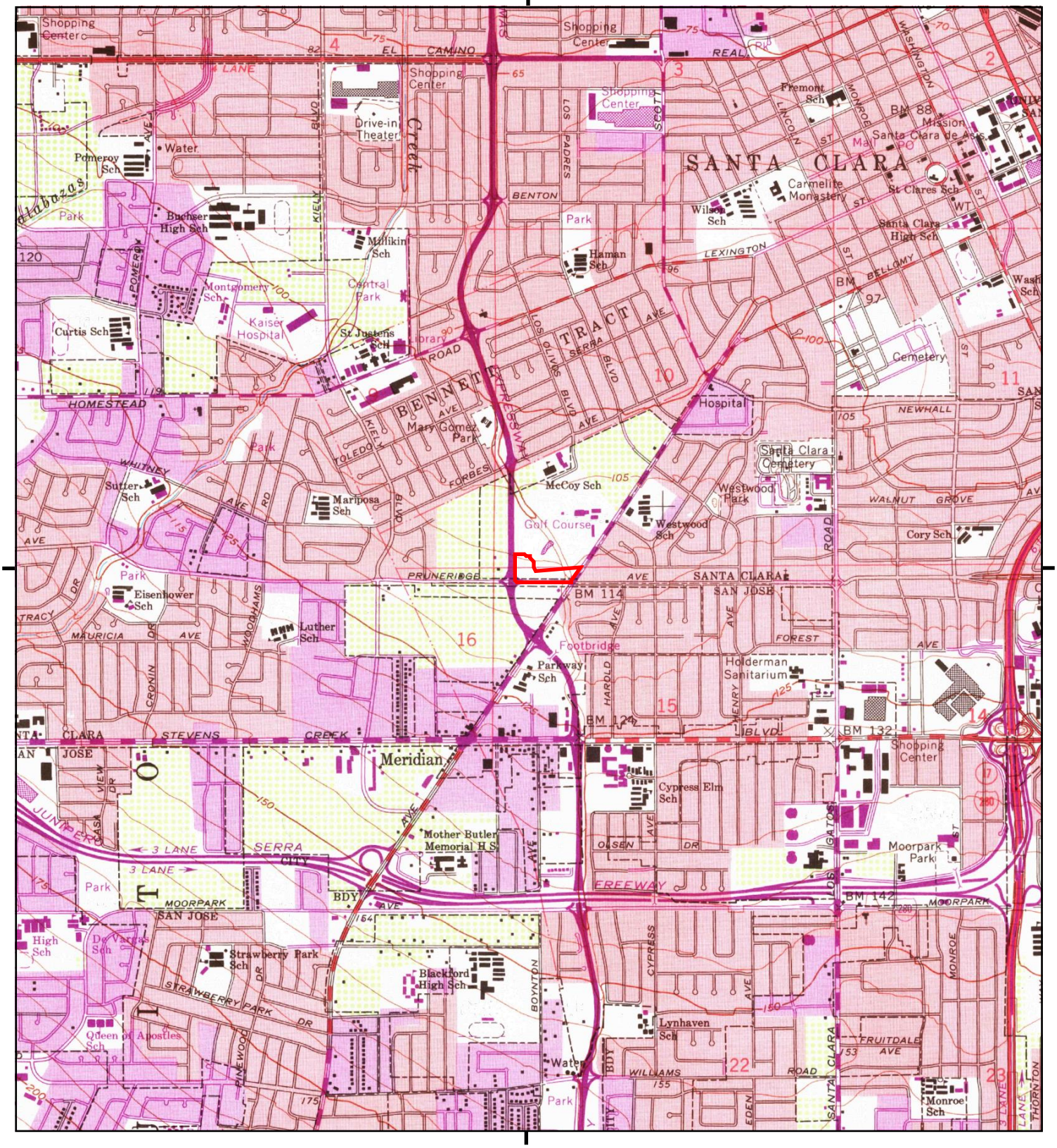

This report includes information from the following map sheet(s).

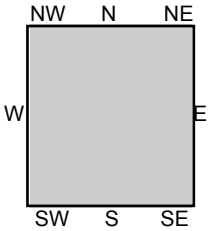

TP, San Jose West, 1968, 7.5-minute

SITE NAME: Saratoga Avenue
ADDRESS: 400 Saratoga Avenue
Santa Clara, CA 95050
CLIENT: Montrose Environmental

N

Historical Topo Map

1961

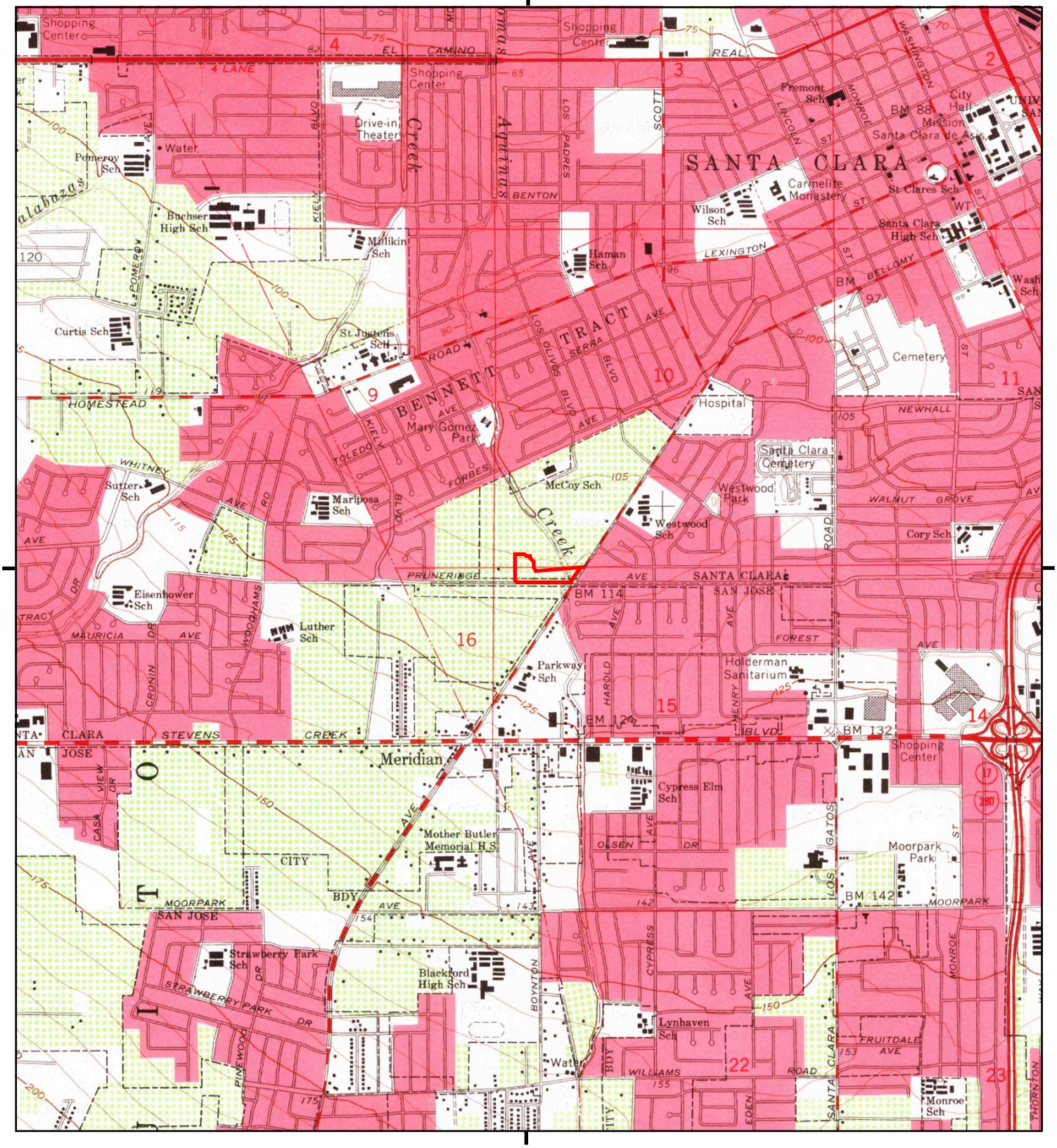

This report includes information from the following map sheet(s).

0 Miles 0.25 0.5 1 1.5

NW N NE
W E
SW S SE

TP, San Jose West, 1961, 7.5-minute

SITE NAME: Saratoga Avenue
ADDRESS: 400 Saratoga Avenue
Santa Clara, CA 95050
CLIENT: Montrose Environmental

N

Historical Topo Map

1953

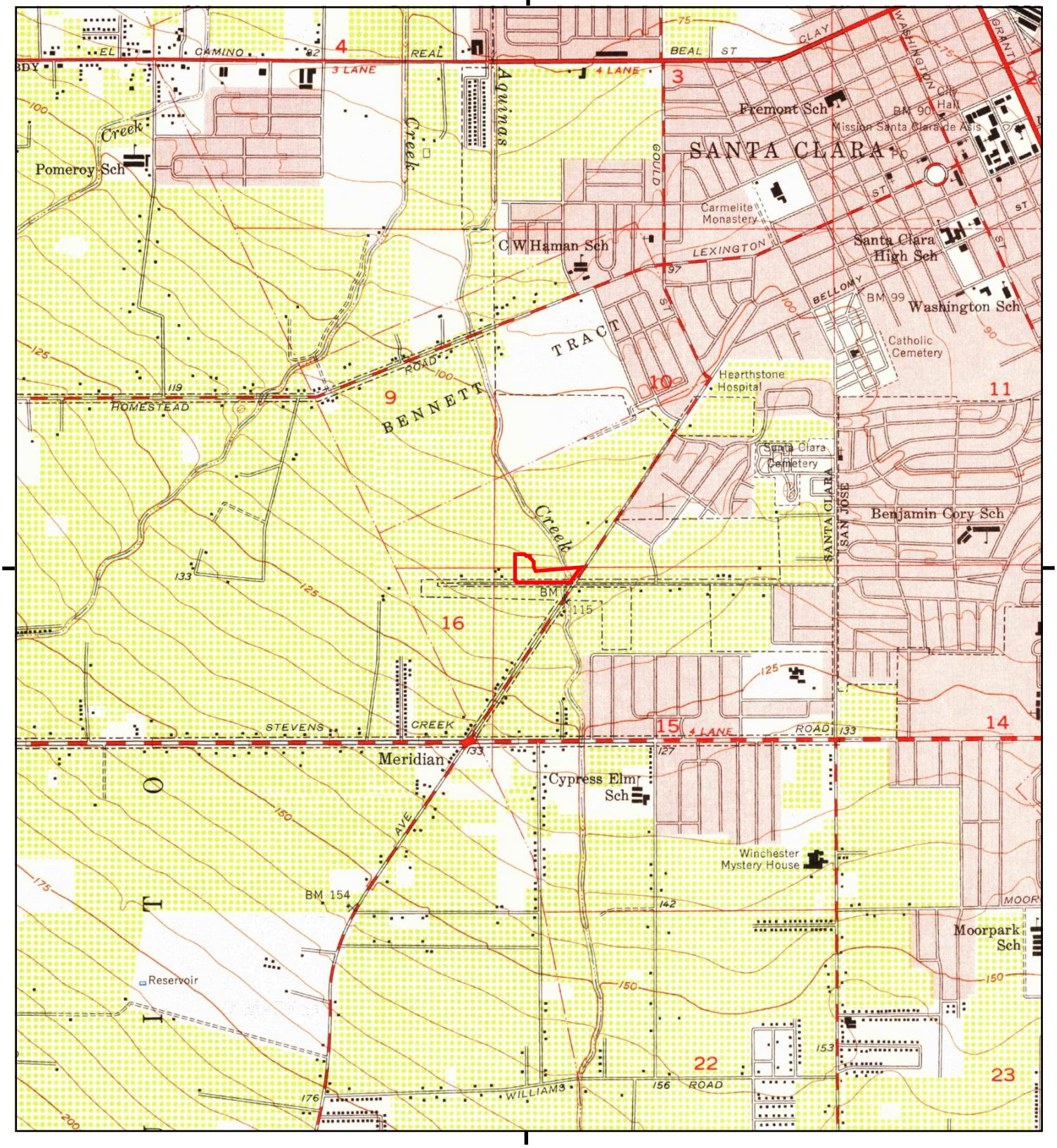

This report includes information from the following map sheet(s).

0 Miles 0.25 0.5 1 1.5

NW N NE
W E
SW S SE

TP, San Jose West, 1953, 7.5-minute

SITE NAME: Saratoga Avenue
ADDRESS: 400 Saratoga Avenue
Santa Clara, CA 95050
CLIENT: Montrose Environmental

N

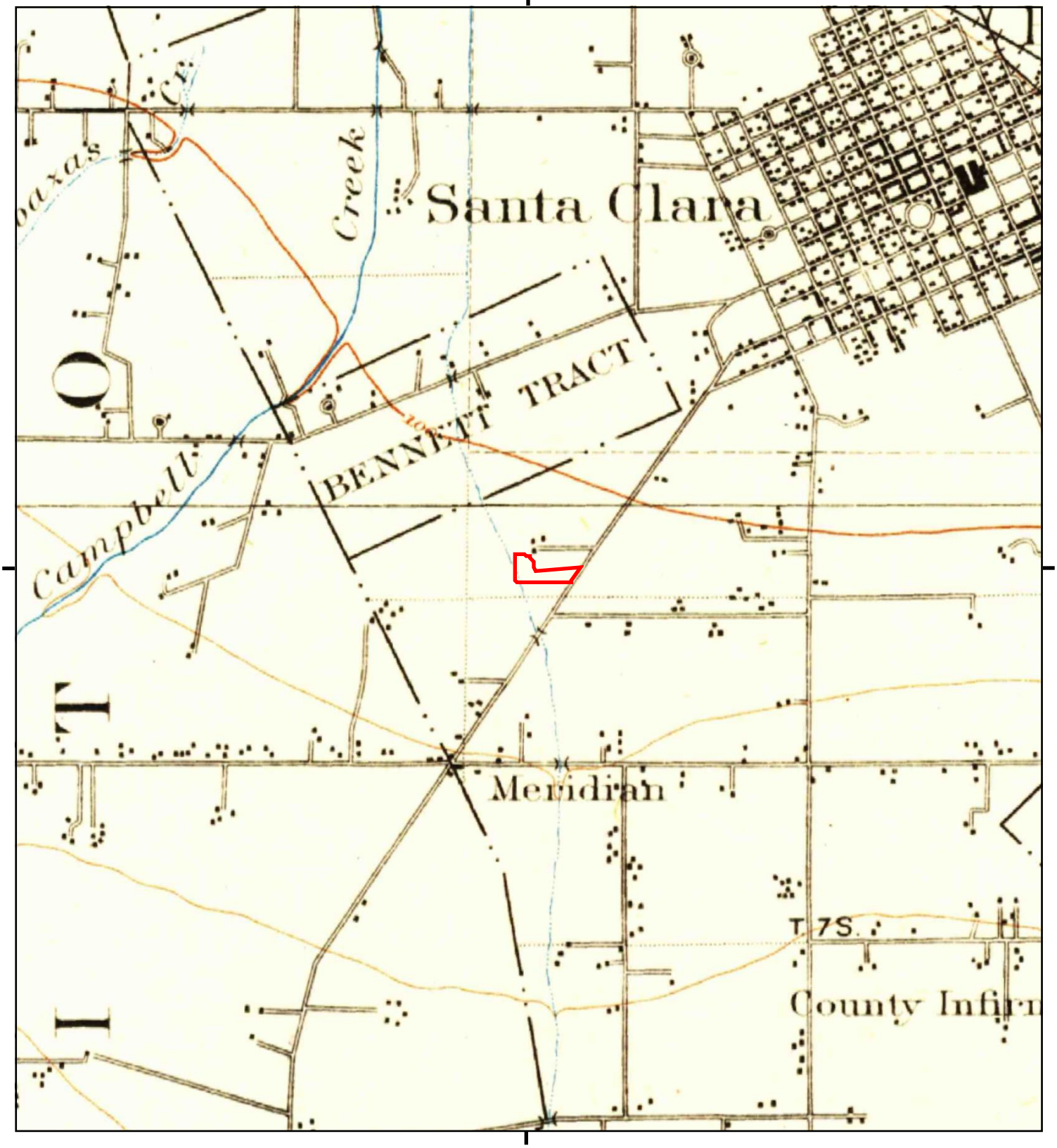

This report includes information from the following map sheet(s).

0 Miles 0.25 0.5 1 1.5

NW N NE
W E
SW S SE

TP, San Jose, 1899, 15-minute

SITE NAME: Saratoga Avenue
ADDRESS: 400 Saratoga Avenue
Santa Clara, CA 95050
CLIENT: Montrose Environmental

N

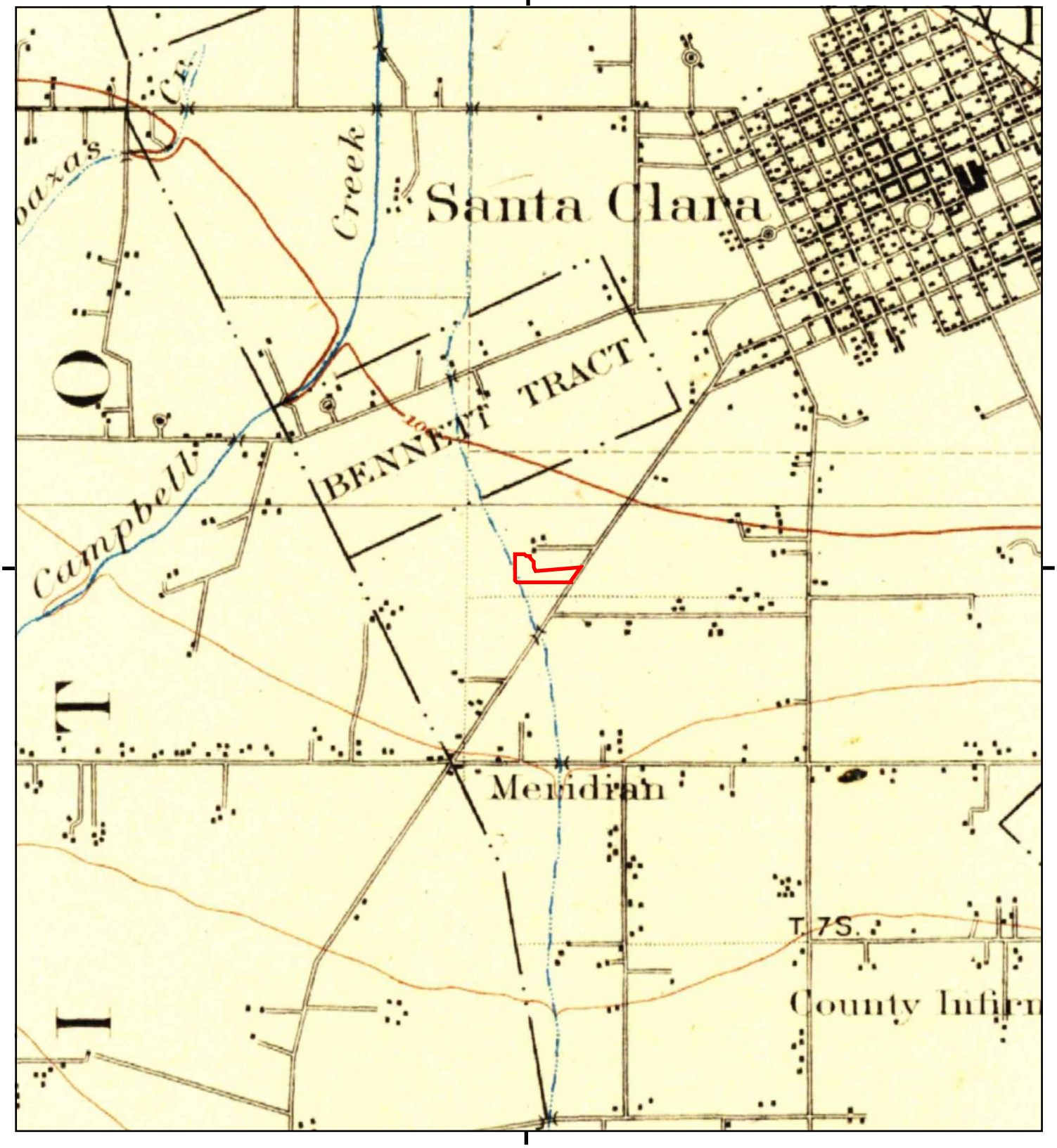

This report includes information from the following map sheet(s).

0 Miles 0.25 0.5 1 1.5

NW N NE
W E
SW S SE

TP, San Jose, 1897, 15-minute

SITE NAME: Saratoga Avenue
ADDRESS: 400 Saratoga Avenue
Santa Clara, CA 95050
CLIENT: Montrose Environmental

N

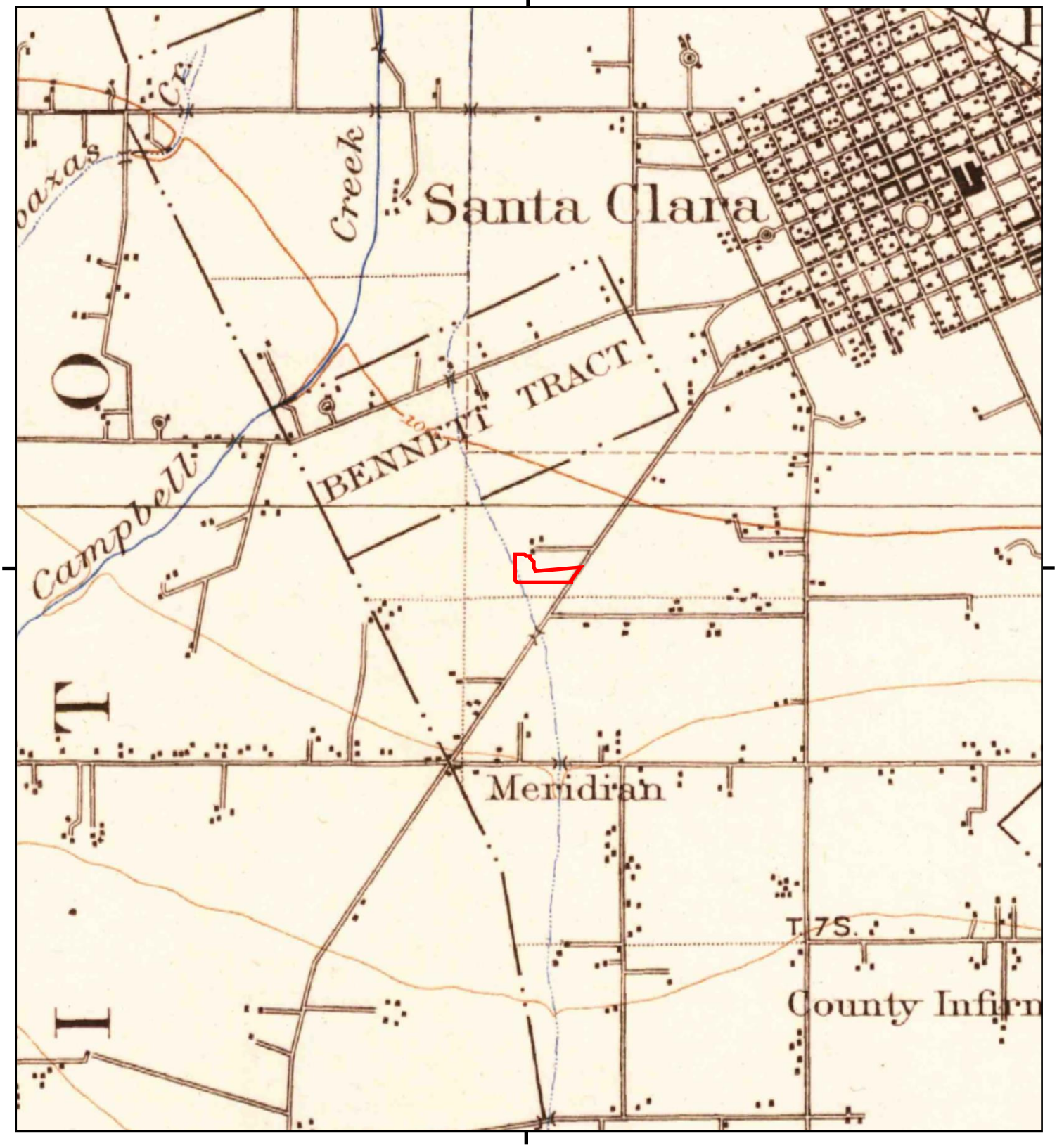

This report includes information from the following map sheet(s).

0 Miles 0.25 0.5 1 1.5

NW N NE
W E
SW S SE

TP, San Jose, 1889, 15-minute

SITE NAME: Saratoga Avenue
ADDRESS: 400 Saratoga Avenue
Santa Clara, CA 95050
CLIENT: Montrose Environmental

N

APPENDIX I

SITE PHOTOGRAPHS

Photographic Documentation



Overview of the Property.



Overview of the Property.

Photographs taken by Kyle Griffith on July 18, 2024

Photographic Documentation



Overview of the Property.



Overview of the Property.

Photographs taken by Kyle Griffith on July 18, 2024

Photographic Documentation



Overview of one of the sheds located on the Property.



Overview of one of the sheds located on the Property.

Photographs taken by Kyle Griffith on July 18, 2024

Photographic Documentation



Overview of one of the sheds located on the Property.



Overview of maintenance vehicles stored in one of the sheds.

Photographs taken by Kyle Griffith on July 18, 2024

Photographic Documentation



Overview of two drums, one with new oil and one with waste oil.



Overview of tires and an empty 55-gallon drum.

Photographs taken by Kyle Griffith on July 18, 2024

Photographic Documentation



Overview of a hazardous materials cabinet with retail sized containers of supplies.



Overview of maintenance supplies.

Photographs taken by Kyle Griffith on July 18, 2024

Photographic Documentation



Overview of the 499-gallon fuel AST.



Overview of the propane AST which fuels a backup generator.

Photographs taken by Kyle Griffith on July 18, 2024

Photographic Documentation



Overview of a propane backup generator and along with backup batteries.



Overview of cellular equipment.

Photographs taken by Kyle Griffith on July 18, 2024

Photographic Documentation



Solid waste collection containers located at the Property.



Potable water connection to the Property.

Photographs taken by Kyle Griffith on July 18, 2024

Photographic Documentation



Example of a pad-mounted transformer located at the property.



Overview of the adjoining properties to the west.

Photographs taken by Kyle Griffith on July 18, 2024

Photographic Documentation



Overview of the adjoining properties to the north.



Overview of the adjoining properties to the east.

Photographs taken by Kyle Griffith on July 18, 2024

Photographic Documentation



Overview of the adjoining properties to the south.



Overview of the adjoining properties to the south.

Photographs taken by Kyle Griffith on July 18, 2024

APPENDIX J

SPECIAL CONTRACTURAL CONDITIONS BETWEEN USER AND ENVIRONMENTAL PROFESSIONAL

The following is the scope of work involved with a Phase I Environmental Assessment following ASTM E 1527-21 and EPA Final All Appropriate Inquires (AAI) standard practices:

1. Prepare a history of the subject site development and land use based on data collected from local agency records, aerial photos, on-site inspection and individuals as appropriate.

2. Review pertinent records of local Building, Fire, Environmental and other departments that may have information regarding, or an official interest in, the site or its improvements.

3. Investigate the site and nearby properties with regard to information included in the EPA National Priorities List and CERCLIS List, the Department of Toxic Substances Control State Superfund List and CALSITES List, and listings of sites of environmental concern maintained by other regulatory agencies.

4. Review applicable records and files of the Department of Toxic Substances Control, Regional Water Quality Control Board, Integrated Waste Management Board, and other regulatory agencies for the subject site and for nearby properties that in the opinion of the assessor may affect the subject site.

5. Analyze available recent and historical aerial photographs to identify or verify past uses, developments, improvements or modifications made to the site, including ponds, tanks, oil wells, sumps, or disposal areas on the site or adjacent properties.

6. Inspect the site and interiors of all buildings for potential environmental concerns resulting from the handling, use, storage, and disposal of hazardous chemicals, underground tanks, clarifiers, and liquid-filled electrical devices.

7. Identify the present use of all immediately adjacent properties and determine the current status of any environmental conditions or investigations of these properties that could impact the site.

8. Conduct a search of appropriate records to determine the existence, if any, of environmental liens and activity and use limitations affecting the subject site.

9. Review Chain-of-Title reports for uses that could pose an environmental concern to the subject site. A title report for the property must be provided or will be obtained by Leymaster Environmental consulting, LLC at an additional cost.

10. All findings would be presented in a summary report, which would include the findings of our research and reconnaissance; our conclusions; opinions and any recommendations; and, qualifications information for the staff conducting the study. Our report would include a vicinity map: a plot map, ground level and aerial photographs of the property. An electronic copy of the report would be provided. If requested, we would provide one standard reliance letter referencing our Phase I report within 90 days the date of our completed report.

11. If evidence of the presence or suspected presence of an area of environmental concern is found, the evidence and location will be described. If no evidence of the presence or suspected presence of an area of environmental concern is found, an appropriate conclusion will be provided.

If an investigation for asbestos-containing building materials or lead-based paint is desired, a United States Environmental Protection Agency/California Division of Occupational Health and Safety-Certified inspector is required to do this work. This highly regulated and specific survey will be covered under a separate proposal. Please call us if you have any questions.

Sincerely,



Travis Knight
Project Engineer

APPENDIX K

QUESTIONNAIRES

MONTROSE
ENVIRONMENTAL

5500 East Atherton Street, Suite 210
Long Beach, California 90815
(562) 799-9866 phone

USER QUESTIONNAIRE

Per EPA 40 CFR Part 312 – Standards and Practices for All Appropriate Inquires, in order to qualify for one of the *Landowner Liability Protections (LLPs)* offered by the Small Business Liability Relief and Brownfields Revitalization Act of 2001 (the *Brownfields Amendments*), the *user* must provide the following information (if available) to the *environmental professional*. Failure to provide this information could result in a determination that "*all appropriate inquiry*" is not complete.

1. Are you aware of any environmental cleanup liens against the Property that are filed or recorded under federal, tribal, state or local law?

   DP: No

2. Are you aware of any AULs, such as engineering controls, land use restrictions or institutional controls that are in place at the site and/or have been filed or recorded in a registry under federal, tribal, state or local law?

   DP: No

3. As the user of this Environmental Site Assessment, do you have any specialized knowledge or experience related to the Property or nearby properties? For example, are you involved in the same line of business as the current or former occupants of the Property or an adjoining property so that you would have specialized knowledge of the chemicals and processes used by this type of business?

   TS: Same line of business as past occupants

4. Does the purchase price being paid for this Property reasonable reflect the fair market value of the Property? If you conclude that, there is a difference, have you considered whether the lower purchase price is because contamination is known or believed to be present at the Property?

   DP: N/A

MONTROSE ENVIRONMENTAL

5500 East Atherton Street, Suite 210
Long Beach, California 90815
(562) 799-9866 phone

5. Are you aware of commonly known or reasonably ascertainable information about the Property that would help the environmental professional to identify conditions indicative or releases or threatened releases? For example, as user,

   a. Do you know the past uses of the Property?
   DP:

   b. Do you know of specific chemicals that are present or once were present at the Property?
   TS: I know most of the chemicals that chemicals in a general working knowledge

   c. Do you know of spills or other chemical releases that have taken place at the Property?
   TS: I don't know of any.

   d. Do you know of any environmental cleanups that have taken place at the Property?
   DP: No
   TS: No

6. As the user of this Environmental Site Assessment, based on your knowledge and experience related to the Property are there any obvious indicators that point to the presence or likely presence of contamination at the Property?
   TS: No

Completed by: Date:

JEFF JOHNSON GENERAL MANAGER 8/8/24

Name and Title

APPENDIX L

EDR VAPOR ENCROACHMENT SCREEN

Saratoga Avenue
400 Saratoga Avenue
Santa Clara, CA 95050

Inquiry Number: 7703123.2s
August 26, 2024

EDR Vapor Encroachment Screen

Prepared using EDR's Vapor Encroachment Worksheet

EDR® Environmental Data Resources Inc

6 Armstrong Road, 4th floor
Shelton, CT 06484
Toll Free: 800.352.0050
www.edrnet.com

TABLE OF CONTENTS

SECTION	PAGE
Executive Summary	**ES1**
Primary Map	**2**
Secondary Map	**3**
Map Findings	**4**
Record Sources and Currency	**GR-1**

Thank you for your business.
Please contact EDR at 1-800-352-0050
with any questions or comments.

Disclaimer - Copyright and Trademark Notice

The EDR Vapor Encroachment Worksheet enables EDR's customers to make certain online modifications that effects maps, text and calculations contained in this Report. As a result, maps, text and calculations contained in this Report may have been so modified. EDR has not taken any action to verify any such modifications, and this report and the findings set forth herein must be read in light of this fact. Environmental Data Resources shall not be responsible for any customer's decision to include or not include in any final report any records determined to be within the relevant minimum search distances.

This report contains information obtained from a variety of public and other sources reasonably available to Environmental Data Resources, Inc. It cannot be concluded from this Report that coverage information for the target and surrounding properties does not exist from other sources. **NO WARRANTY EXPRESSED OR IMPLIED, IS MADE WHATSOEVER IN CONNECTION WITH THIS REPORT. ENVIRONMENTAL DATA RESOURCES, INC. SPECIFICALLY DISCLAIMS THE MAKING OF ANYSUCH WARRANTIES, INCLUDING WITHOUT LIMITATION, MERCHANTABILITY OR FITNESS FOR A PARTICULAR USE OR PURPOSE. ALL RISK IS ASSUMED BY THE USER. IN NO EVENT SHALL ENVIRONMENTAL DATA RESOURCES, INC. BE LIABLE TO ANYONE, WHETHER ARISING OUT OF ERRORS OR OMISSIONS, NEGLIGENCE, ACCIDENT OR ANY OTHER CAUSE, FOR ANY LOSS OR DAMAGE, INCLUDING, WITHOUT LIMITATION, SPECIAL, INCIDENTAL, CONSEQUENTIAL, OR EXEMPLARY DAMAGES.ANY LIABILITY ON THE PART OF ENVIRONMENTAL DATA RESOURCES, INC. IS STRICTLY LIMITED TO A REFUND OF THE AMOUNT PAID FOR THIS REPORT.** Purchaser accepts this report "AS IS". Any analyses, estimates, ratings, or risk codes provided in this report are provided for illustrative purposes only, and are not intended to provide, nor should they be interpreted as providing any facts regarding, or prediction or forecast of, any environmental risk for any property. Only a Phase I Environmental Site Assessment performed by an environmental professional can produce information regarding the environmental risk for any property. Additionally, the information provided in this Report is not to be construed as legal advice.

Copyright 2024 by Environmental Data Resources, Inc. All rights reserved. Reproduction in any media or format, in whole or in part, of any report or map of Environmental Data Resources, Inc., or its affiliates, is prohibited without prior written permission.

EDR and its logos (including Sanborn and Sanborn Map) are trademarks of Environmental Data Resources, Inc. or its affiliates. All other trademarks used herein are the property of their respective owners.

EXECUTIVE SUMMARY

A search of available environmental records was conducted by EDR. The report was designed to assist parties seeking to meet the search requirements of the ASTM Standard Practice for Assessment of Vapor Encroachment into Structures on Property Involved in Real Estate Transactions (E 2600).

STANDARD ENVIRONMENTAL RECORDS	Default Area of Concern (Miles)*	property	1/10	> 1/10
Lists of Federal NPL (Superfund) sites	1.0	0	0	0
Lists of Federal Delisted NPL sites	1.0	0	0	0
Lists of Federal sites subject to CERCLA removals and CERCLA orders	0.5	0	0	0
Lists of Federal CERCLA sites with NFRAP	0.5	0	0	0
Lists of Federal RCRA facilities undergoing Corrective Action	1.0	0	0	0
Lists of Federal RCRA TSD facilities	0.5	0	0	0
Lists of Federal RCRA generators	0.25	0	1	1
Federal institutional controls / engineering controls registries	0.5	0	0	0
Federal ERNS list	0.001	0	0	-
Lists of state- and tribal (Superfund) equivalent sites	1.0	0	0	0
Lists of state- and tribal hazardous waste facilities	1.0	0	0	0
Lists of state and tribal landfills and solid waste disposal facilities	0.5	0	0	0
Lists of state and tribal leaking storage tanks	0.5	0	2	1
Lists of state and tribal registered storage tanks	0.25	0	3	0
State and tribal institutional control / engineering control registries	not searched	-	-	-
Lists of state and tribal voluntary cleanup sites	0.5	0	0	0
Lists of state and tribal brownfield sites	0.5	0	0	0

ADDITIONAL ENVIRONMENTAL RECORDS				
Local Brownfield lists	0.5	0	0	0
Local Lists of Landfill / Solid Waste Disposal Sites	0.5	1	0	0
Local Lists of Hazardous waste / Contaminated Sites	1.0	0	4	1
Local Lists of Registered Storage Tanks	0.25	0	4	1
Local Land Records	0.5	0	0	0
Records of Emergency Release Reports	0.5	0	0	0
Other Ascertainable Records	1.0	12	14	11

EDR HIGH RISK HISTORICAL RECORDS				
EDR Exclusive Records	1.0	0	2	1
Exclusive Recovered Govt. Archives	0.001	0	0	-

EXECUTIVE SUMMARY

EDR RECOVERED GOVERNMENT ARCHIVES

EDR Exclusive Records	1.0	0	2	1
Exclusive Recovered Govt. Archives	0.001	0	0	-

*The Default Area of Concern may be adjusted by the environmental professional using experience and professional judgement. Each category may include several databases, and each database may have a different distance. A list of individual databases is provided at the back of this report.

EXECUTIVE SUMMARY

TARGET PROPERTY INFORMATION

ADDRESS

SARATOGA AVENUE
400 SARATOGA AVENUE
SANTA CLARA, CA 95050

COORDINATES

Latitude (North):	37.330615 - 37° 19′ 50.21759″
Longitude (West):	121.966629 - 121° 57′ 59.864502″
Elevation:	113 ft. above sea level

TARGET PROPERTY SEARCH RESULTS

The target property was identified in the following records.

Site	Database(s)
PRUNERIDGE GOLF CLUB 400 SARATOGA AVE SANTA CLARA, CA 95051	FINDS Registry ID:: 110055856809 Registry ID:: 110058257906
PRUNERIDGE GOLF CLUB 400 SARATOGA AVE SANTA CLARA, CA	HAULERS Facility ID: 1758239
TOUCHSTONE GOLF LLC DBA PRUNERIDGE GOLD CLUB 400 SARATOGA AVE SANTA CLARA, CA 95050	HWTS
PRUNERIDGE GOLF CLUB 400 SARATOGA AVE SANTA CLARA, CA 95050	EMI Facility Id: 108890 HAZNET GEPAID: CAL000354611 CERS HWTS
1X PRUNERIDGE GOLF CLUB 400 NORTH SARATOGA AVE SANTA CLARA, CA 95050	HAZNET GEPAID: CAC000695144 HWTS
T-MOBILE WEST, LLC SF24660A 400 SARATOGA AVE SANTA CLARA, CA 95050	CERS
AT&T MOBILITY - SAN TOMAS EXPY & SARATOGA (USID47371) 400 NORTH SARATOGA AVENUE SANTA CLARA, CA 95050	CERS HAZNET GEPAID: CAC002115920 HWTS
AT&T MOBILITY - SAN TOMAS EXPY & SARATOGA (USID47371) 400 NORTH SARATOGA AVENUE SANTA CLARA, CA 95050	FINDS Registry ID:: 110066792144

EXECUTIVE SUMMARY

Site	Database(s)
PRUNERIDGE GOLF CLUB 400 SARATOGA AVENUE SANTA CLARA, CA 95050	RCRA NonGen / NLR EPA ID:: CAC003008284
PRUNERIDGE GOLF CLUB 400 SARATOGA AVE SANTA CLARA, CA 95051	ECHO Registry ID: 110058257906
PRUNERIDGE GOLF CLUB 400 SARATOGA AVENUE SANTA CLARA, CA 95050	HWTS
VERIZON WIRELESS HOMESTEAD KIELY 400 SARATOGA AVE SANTA CLARA, CA 95050	CERS
PRUNERIDGE GOLF CLUB 400 SARATOGA AVE SANTA CLARA, CA 95050	RCRA NonGen / NLR EPA ID:: CAL000480849

EXECUTIVE SUMMARY

SEARCH RESULTS

Unmappable (orphan) sites are not considered in the foregoing analysis.

STANDARD ENVIRONMENTAL RECORDS

Name	Address	Dist/Dir	Map ID	Page
BOYETT PETROLEUM UST: UST	298 SARATOGA AVE	<1/10 SE	▲ B19	72
UNOCAL #5815 HIST LUST: HIST LUST SC LUST: LUST	298 SARATOGA AVE	<1/10 SE	▲ B20	75
T&K GAS STATION CORP UST: UST	298 SARATOGA AVE	<1/10 SE	▲ B21	76
SARATOGA PRUNERIDGE UNION 76 UST: UST	298 SARATOGA AVENUE	<1/10 SE	▲ B22	78
UNOCAL #5815 Cortese: CORTESE CERS: CERS LUST: LUST HIST CORTESE: HIST CORTESE	298 SARATOGA AVENUE	<1/10 SE	▲ B24	80
SAVE MART SUPERMARKETS LLC DBA LUCKY #774 RCRA-LQG: RCRA-LQG	234 SARATOGA AVE.	<1/10 S	▲ C34	114
CLASSIC CLEANERS RCRA-SQG: RCRA-SQG FINDS: FINDS ECHO: ECHO EMI: EMI CERS: CERS CERS HAZ WASTE: CERS HAZ WASTE HAZNET: HAZNET CPS-SLIC: CPS-SLIC DRYCLEANERS: DRYCLEANERS HWTS: HWTS	220 SARATOGA AVENUE	1/10 - 1/3 SSE	▲ H39	164

ADDITIONAL ENVIRONMENTAL RECORDS

Name	Address	Dist/Dir	Map ID	Page
PRUNERIDGE GOLF CLUB FINDS: FINDS	400 SARATOGA AVE	Property	▲ A1	13
PRUNERIDGE GOLF CLUB HAULERS: HAULERS	400 SARATOGA AVE	Property	▲ A2	14
TOUCHSTONE GOLF LLC DBA PRUNERIDGE GOLD CLUB HWTS: HWTS	400 SARATOGA AVE	Property	▲ A3	14

EXECUTIVE SUMMARY

Name	Address	Dist/Dir	Map ID	Page
PRUNERIDGE GOLF CLUB EMI: EMI HAZNET: HAZNET CERS: CERS HWTS: HWTS	400 SARATOGA AVE	Property	▲ A4	16
1X PRUNERIDGE GOLF CLUB HAZNET: HAZNET HWTS: HWTS	400 NORTH SARATOGA AVE	Property	▲ A5	23
T-MOBILE WEST, LLC SF24660A CERS: CERS	400 SARATOGA AVE	Property	▲ A6	25
AT&T MOBILITY - SAN TOMAS EXPY & SARATOGA (USID47371) CERS: CERS HAZNET: HAZNET HWTS: HWTS	400 NORTH SARATOGA AVENUE	Property	▲ A7	27
AT&T MOBILITY - SAN TOMAS EXPY & SARATOGA (USID47371) FINDS: FINDS	400 NORTH SARATOGA AVENUE	Property	▲ A8	32
PRUNERIDGE GOLF CLUB RCRA NonGen / NLR: RCRA NonGen / NLR	400 SARATOGA AVENUE	Property	▲ A9	32
PRUNERIDGE GOLF CLUB ECHO: ECHO	400 SARATOGA AVE	Property	▲ A10	35
PRUNERIDGE GOLF CLUB HWTS: HWTS	400 SARATOGA AVENUE	Property	▲ A11	36
VERIZON WIRELESS HOMESTEAD KIELY CERS: CERS	400 SARATOGA AVE	Property	▲ A12	36
PRUNERIDGE GOLF CLUB RCRA NonGen / NLR: RCRA NonGen / NLR	400 SARATOGA AVE	Property	▲ A13	40
STAN BOYETT & SON INC DBA BOYETT PETROLEUM RCRA NonGen / NLR: RCRA NonGen / NLR	298 SARATOGA AVE	<1/10 SE	▲ B14	43
T&K GAS STATION CORP 2206AD UST FINDER: UST FINDER	298 SARATOGA AVE	<1/10 SE	▲ B15	46
T&K GAS STATION CORP - 255815 RCRA NonGen / NLR: RCRA NonGen / NLR	298 SARATOGA AVE	<1/10 SE	▲ B16	47
BOYETT PETROLEUM	298 SARATOGA AVE	<1/10 SE	▲ B17	50

EXECUTIVE SUMMARY

Name	Address	Dist/Dir	Map ID	Page
CUPA Listings: CUPA CERS TANKS: CERS TANKS EMI: EMI CERS HAZ WASTE: CERS HAZ WASTE CERS: CERS HWTS: HWTS				
VO 76 AUTO REPAIR HAZNET: HAZNET CERS HAZ WASTE: CERS HAZ WASTE CERS: CERS HWTS: HWTS	298 SARATOGA AVE	<1/10 SE	▲ B18	65
UNION OIL SS 5815 HIST UST: HIST UST	298 SARATOGA AVE	<1/10 SE	▲ B23	79
UNOCAL #5815 Cortese: CORTESE CERS: CERS LUST: LUST HIST CORTESE: HIST CORTESE	298 SARATOGA AVENUE	<1/10 SE	▲ B24	80
UNOCAL SERVICE STATION #5815 CA FID UST: CA FID UST SWEEPS UST: SWEEPS UST	298 SARATOGA AVENUE	<1/10 SE	▲ B25	86
UNOCAL #5815 UST FINDER RELEASE: UST FINDER RELEASE	298 SARATOGA AVENUE	<1/10 SE	▲ B26	88
APRO LLC DBA UNITED PACIFIC 2206 RCRA NonGen / NLR: RCRA NonGen / NLR E MANIFEST: E MANIFEST	298 SARATOGA AVE	<1/10 SE	▲ B27	89
VO 76 AUTO REPAIR RCRA NonGen / NLR: RCRA NonGen / NLR E MANIFEST: E MANIFEST	298 SARATOGA AVE	<1/10 SE	▲ B29	96
DBA SARATOGA PRUNERIDGE UNION 76 (T&K CORP) RCRA NonGen / NLR: RCRA NonGen / NLR E MANIFEST: E MANIFEST	298 SARATOGA AVE	<1/10 SE	▲ B30	101
UNION OIL SS 5815 HIST UST: HIST UST	289 SARATOGA AVE	<1/10 ESE	▲ 31	107
LUCKY #774 CERS HAZ WASTE: CERS HAZ WASTE CERS: CERS	234 SARATOGA AVE	<1/10 S	▲ C33	109
SAVEMART SUPERMARKETS LLC DBA LUCKY #774 RCRA NonGen / NLR: RCRA NonGen / NLR E MANIFEST: E MANIFEST	234 SARATOGA AVE	<1/10 S	▲ C35	117
MARY HUBERT RCRA NonGen / NLR: RCRA NonGen / NLR E MANIFEST: E MANIFEST	2392 SUTTER AVENUE	<1/10 SE	▲ 36	132

EXECUTIVE SUMMARY

Name	Address	Dist/Dir	Map ID	Page
CVS PHARMACY #9262 CERS HAZ WASTE: CERS HAZ WASTE	222 SARATOGA AVE	<1/10 S	▲ C37	137
CVS PHARMACY # 9262 FINDS: FINDS ECHO: ECHO RCRA NonGen / NLR: RCRA NonGen / NLR E MANIFEST: E MANIFEST	222 SARATOGA AVENUE	<1/10 S	▲ C38	141
CLASSIC CLEANERS RCRA-SQG: RCRA-SQG FINDS: FINDS ECHO: ECHO EMI: EMI CERS: CERS CERS HAZ WASTE: CERS HAZ WASTE HAZNET: HAZNET CPS-SLIC: CPS-SLIC DRYCLEANERS: DRYCLEANERS HWTS: HWTS	220 SARATOGA AVENUE	1/10 - 1/3 SSE	▲ H39	164
CLASSIC CLEANERS RCRA NonGen / NLR: RCRA NonGen / NLR	220 SARATOGA AVE	1/10 - 1/3 SSE	▲ H40	186
ZHIFENG ZHANG DBA CLASSIC CLEANERS DRYCLEANERS: DRYCLEANERS HWTS: HWTS	220 SARATOGA AVE	1/10 - 1/3 SSE	▲ H41	189
LA JOLLA MANAGEMENT COMPANY RCRA NonGen / NLR: RCRA NonGen / NLR	220 SARATOGA AVENUE	1/10 - 1/3 SSE	▲ H43	194
CLASSIC CLEANERS RCRA NonGen / NLR: RCRA NonGen / NLR	220 SARATOGA AVENUE	1/10 - 1/3 SSE	▲ H44	197
BLACKWELL, DEBBIE RCRA NonGen / NLR: RCRA NonGen / NLR E MANIFEST: E MANIFEST	2361 DONNER PLACE	1/10 - 1/3 ESE	▲ 45	200
MERLEY CONRADO E MANIFEST: E MANIFEST RCRA NonGen / NLR: RCRA NonGen / NLR	221 HAROLD AVE	1/10 - 1/3 ESE	▲ 46	204
SYLVIE SHAO RCRA NonGen / NLR: RCRA NonGen / NLR E MANIFEST: E MANIFEST	3586 LONDONDERRY DRIVE	1/10 - 1/3 SE	▲ L47	209
APARNA RAMCHANDRAN RCRA NonGen / NLR: RCRA NonGen / NLR E MANIFEST: E MANIFEST	3591 FOREST AVENUE	1/10 - 1/3 SE	▲ L48	214
WELL 10 PFAS: PFAS	Not Reported	1/10 - 1/3 SSE	▲ 49	218
BAYTO	166 SARATOGA AVENUE	1/10 - 1/3 S	▲ 50	228

EXECUTIVE SUMMARY

Name	Address	Dist/Dir	Map ID	Page
NPDES: NPDES HAZNET: HAZNET CIWQS: CIWQS HIST UST: HIST UST HWTS: HWTS				

EDR HIGH RISK HISTORICAL RECORDS

Name	Address	Dist/Dir	Map ID	Page
SARATOGA PRUNERIDGE UNION 76 EDR Hist Auto: EDR Hist Auto	298 SARATOGA AVE	<1/10 SE	▲ B28	94
ALLEN ROBERT A EDR Hist Auto: EDR Hist Auto	315 SARATOGA AVE	<1/10 E	▲ 32	109
CLASSIC CLEANERS EDR Hist Cleaner: EDR Hist Cleaner	220 SARATOGA AVE	1/10 - 1/3 SSE	▲ H42	192

EDR RECOVERED GOVERNMENT ARCHIVES

Name	Address	Dist/Dir	Map ID	Page
Not Reported				

PRIMARY MAP - 7703123.2S

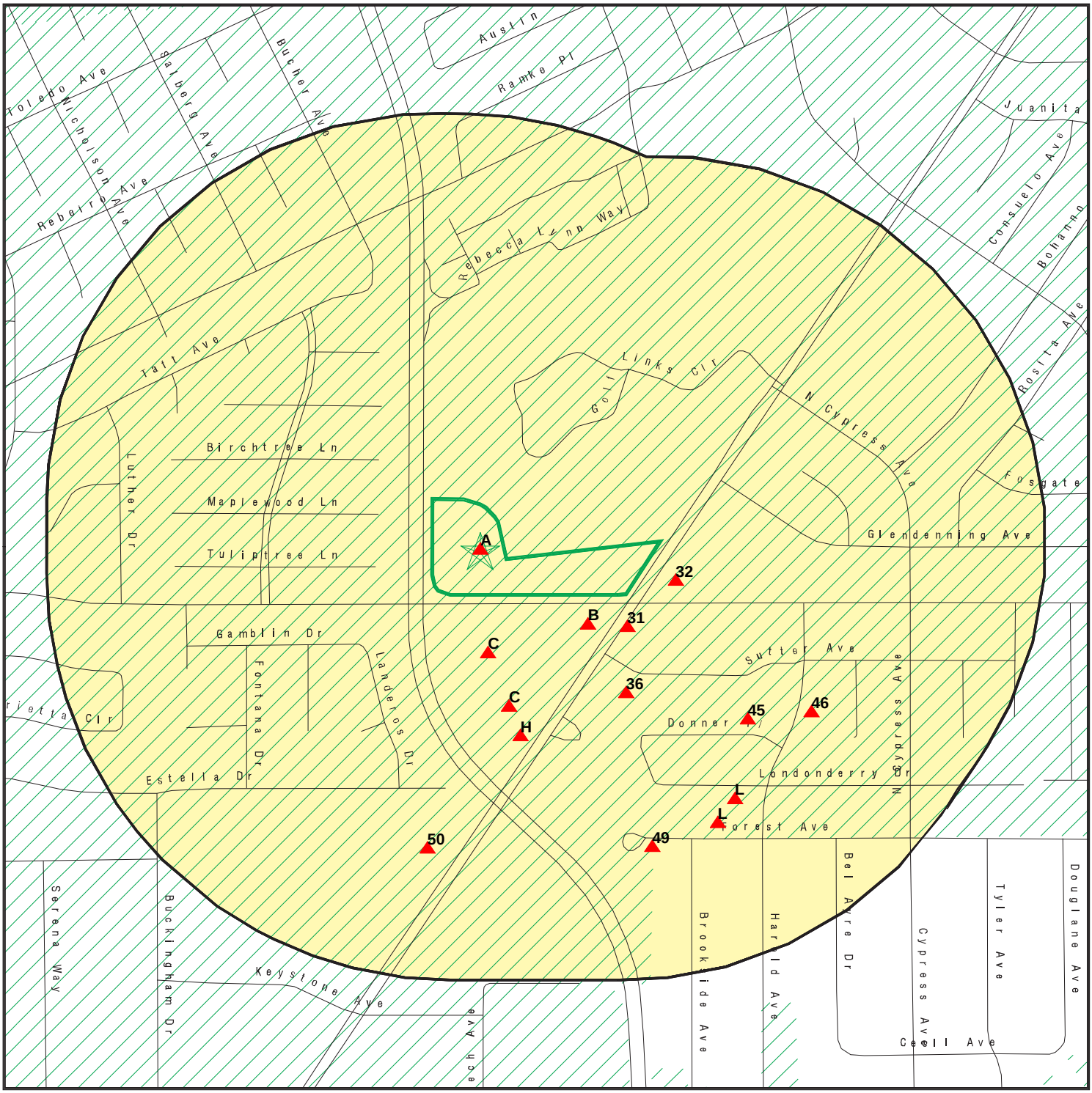

Target Property

Sites at elevations higher than or equal to the target property

Sites at elevations lower than the target property

Manufactured Gas Plants

National Priority List Sites

Dept. Defense Sites

0 300 1/3 Miles

Indian Reservations BIA

Special Flood Hazard Area (1%)

0.2% Annual Chance Flood Hazard

Areas of Concern

N

This report includes Interactive Map Layers to display and/or hide map information. The legend includes only those icons for the default map view.

SITE NAME:	Saratoga Avenue	CLIENT:	Montrose Environmental
ADDRESS:	400 Saratoga Avenue Santa Clara CA 95050	CONTACT:	Travis Knight
		INQUIRY #:	7703123.2s
LAT/LONG:	37.330615 / 121.966629	DATE:	July 29, 2024 2:42 pm

Copyright © 2024 EDR, Inc. © 2015 TomTom Rel. 2015.

SECONDARY MAP - 7703123.2S

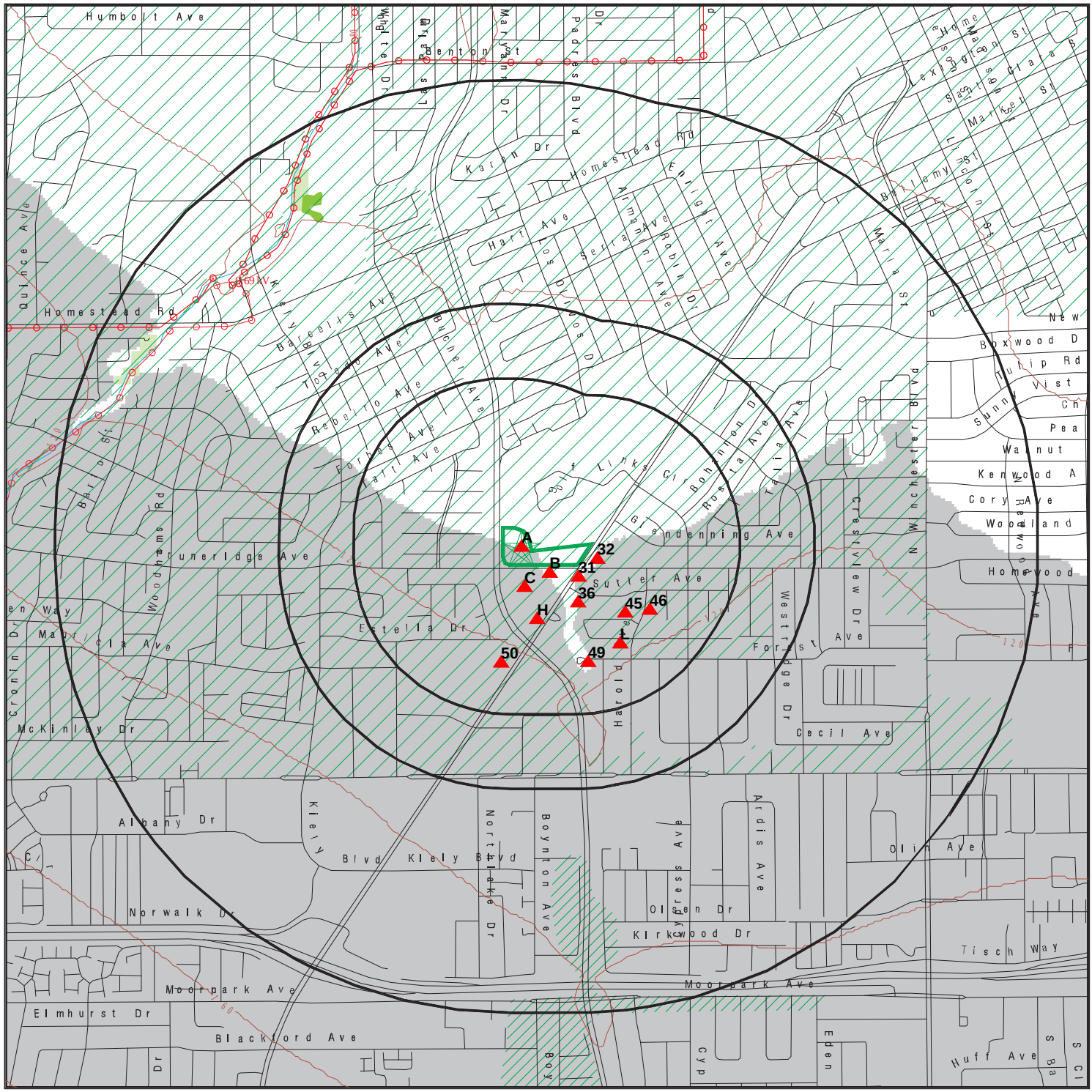

This report includes Interactive Map Layers to display and/or hide map information. The legend includes only those icons for the default map view.

SITE NAME:	Saratoga Avenue	CLIENT:	Montrose Environmental
ADDRESS:	400 Saratoga Avenue Santa Clara CA 95050	CONTACT:	Travis Knight
		INQUIRY #:	7703123.2s
LAT/LONG:	37.330615 / 121.966629	DATE:	July 29, 2024 2:41 pm

Copyright © 2024 EDR, Inc. © 2015 TomTom Rel. 2015.

MAP FINDINGS

LEGEND

FACILITY NAME **FACILITY ADDRESS, CITY, ST, ZIP**		EDR SITE ID NUMBER
◆ **MAP ID#**	Direction Distance Range (Distance feet / miles) Relative Elevation Feet Above Sea Level	ASTM 2600 Record Sources found in this report. Each database searched has been assigned to one or more categories. For detailed information about categorization, see the section of the report Records Searched and Currency.

Worksheet:

Comments:
Comments may be added on the online Vapor Encroachment Worksheet.

DATABASE ACRONYM: Applicable categories (A hoverbox with database description).

PRUNERIDGE GOLF CLUB 400 SARATOGA AVE, SANTA CLARA, CA, 95051		1016433554
▲ A1	Target Property 113 ft. Above Sea Level	Other Ascertainable Records

Worksheet:

Comments: See the body of this report for a discussion of any vapor encroachment conditions originating from the subject property.

FINDS: Other Ascertainable Records

Registry ID:	110055856809
Click Here for FRS Facility Detail Report:	https://ofmpub.epa.gov/frs_public2/fii_query_detail.disp_program_facility?p_registry_id=110055856809

Environmental Interest/Information System:

The California Environmental Reporting System (CERS) is a statewide web-based user and information exchange system to support over 140,000 regulated businesses and over 130 local agencies in electronically collecting and reporting significant hazardous materials, hazardous waste and compliance and enforcement data as mandated by California law. Under oversight by Cal/EPA, certified local governing agencies (Unified Program Agencies - UPAs) consolidate, coordinate and provide consistent regulatory activities for six state and federal environmental programs.

The California Environmental Protection Agency (CalEPA) has recently implemented a new data warehouse system (nSite). This data warehouse combines and merges facility and site information from five different systems managed within CalEPA. The five systems are: California Environmental Reporting System (CERS),EnviroStor, GeoTracker, California Integrated Water Quality System (CIWQS), andToxic Release Inventory (TRI).

Registry ID:	110058257906
Click Here for FRS Facility Detail Report:	https://ofmpub.epa.gov/frs_public2/fii_query_detail.disp_program_facility?p_registry_id=110058257906

Environmental Interest/Information System:

The California Environmental Reporting System (CERS) is a statewide web-based user and information exchange system to support over 140,000 regulated businesses and over 130 local agencies in electronically collecting and reporting significant hazardous materials, hazardous waste and compliance and enforcement data as mandated by California law. Under oversight by Cal/EPA, certified local governing agencies (Unified Program Agencies - UPAs) consolidate, coordinate and provide consistent regulatory activities for six state and federal environmental programs.

PRUNERIDGE GOLF CLUB, 400 SARATOGA AVE, SANTA CLARA, CA 95051 (Continued)

THE EMISSION INVENTORY SYSTEM (EIS) MAINTAINS AN INVENTORY OF LARGE STATIONARY SOURCES AND VOLUNTARILY-REPORTED SMALLER SOURCES OF AIR POINT POLLUTANT EMITTERS. IT CONTAINS INFORMATION ABOUT FACILITY SITES AND THEIR PHYSICAL LOCATION, EMISSIONS UNITS, EMISSIONS PROCESSES, RELEASE POINTS, CONTROL APPROACHES, AND REGULATIONS. FACILITY INVENTORY DATA ARE KEPT SEPARATE FROM THE EMISSIONS DATA AND HAVE STABLE IDENTIFIERS TO IMPROVE CONTINUITY FROM YEAR TO YEAR AND TO HELP IDENTIFY DUPLICATE OR MISSING FACILITIES

The Resource Conservation and Recovery Act Information System (RCRAInfo) is EPA's comprehensive information system in support of the Resource Conservation and Recovery Act (RCRA) of 1976 and the Hazardous and Solid Waste Amendments (HSWA) of 1984. It tracks many types of information about generators, transporters, treaters, storers, and disposers of hazardous waste.

The Click here to access additional Click here to access additional FINDS: detail in the EDR Site Report. detail in the EDR Site Report. database contains
http://www.edrnet.com/srf2/FinalSiteReport.aspx?ID=4Kf4yLKkafQR25qyCIL729zxkylaST4qoQ6uRYX2NZ5eQqI63BWCsOIYS9ez7Uu2unAAVznWxma8ipyjxlmcBu7SLBTqD4xxK0yftc28LyIoLHJ8ppk8ea7f24hQCIRDl9BQ5yDqfR4H8CSUIQVBFP7fK2Rn48qzAZxf06PByR0lsA4pfK3xfDl30iypILb02d.keXafA9PqQqhRz29qL5LUqBS2hZC4iImv5Gh72a2k33yUzPoxHz4SnyExlnx5TVSW3TrU1fjq7QoBD44b6IMunXuZMYooXjB4M5KrnfE93WDyCWLVg2agkrcaWS3t4QnFRdU2wG5GQqhV36kC.SItw8N.7eP2mz6PWzwYxMg5q9yePlaj5kFS0oT8X7q7qAcoMy73g6ScuOv6J4YBxXXC
2 additional records for this site. Please contact your EDR Account Executive for more information.

PRUNERIDGE GOLF CLUB 400 SARATOGA AVE, SANTA CLARA, CA,		S127796380
▲ A2	Target Property 113 ft. Above Sea Level	Local Lists of Landfill / Solid Waste Disposal Sites

Worksheet:

Comments: See the body of this report for a discussion of any vapor encroachment conditions originating from the subject property.

HAULERS: Local Lists of Landfill / Solid Waste Disposal Sites

Name:	PRUNERIDGE GOLF CLUB
Address:	400 SARATOGA AVE
City,State,Zip:	SANTA CLARA, CA
Facility ID:	1758239
Facility Phone:	(408) 248-4424
Business Email Address:	Not Reported
Contact Person:	German Alvarez
Mailing Address:	400 Saratoga Ave
Mailing City:	Santa Clara
Mailing State:	CA
Mailing Zip:	95050
Mailing County:	Not Reported
Mailing Phone:	(408) 516-7093
Current Status:	Active
Current Hauler Status:	Not Reported
Accepting Tires From Public:	Not Reported
Regulatory Status Last Changed:	2013-08-06 11:13:26
Business Types:	Not Reported

TOUCHSTONE GOLF LLC DBA PRUNERIDGE GOLD CLUB 400 SARATOGA AVE, SANTA CLARA, CA, 95050		S124914814
▲ A3	Target Property 113 ft. Above Sea Level	Other Ascertainable Records

MAP FINDINGS

Worksheet:

Comments: See the body of this report for a discussion of any vapor encroachment conditions originating from the subject property.

HWTS: Other Ascertainable Records

Name:	TOUCHSTONE GOLF LLC DBA PRUNERIDGE GOLD CLUB
Address:	400 SARATOGA AVE
Address 2:	Not Reported
City,State,Zip:	SANTA CLARA, CA 95050
EPA ID:	CAL000425204
Inactive Date:	06/30/2017
Create Date:	02/24/2017
Last Act Date:	Not Reported
Mailing Name:	Not Reported
Mailing Address:	400 SARATOGA AVE
Mailing Address 2:	Not Reported
Mailing City,State,Zip:	SANTA CLARA, CA 95050
Owner Name:	TOUCHSTONE GOLF LLC
Owner Address:	11612 BEE CAVES RD #150
Owner Address 2:	Not Reported
Owner City,State,Zip:	AUSTIN, TX 78738
Owner Phone:	Not Reported
Owner Fax:	Not Reported
Contact Name:	MICHELLE DRIVER
Contact Address:	400 SARATOGA AVE
Contact Address 2:	Not Reported
City,State,Zip:	SANTA CLARA, CA 95050
Contact Phone:	Not Reported
Contact Fax:	Not Reported
Facility Status:	Inactive
Facility Type:	PERMANENT
Category:	STATE
Latitude:	37.331559
Longitude:	-121.963932

NAICS:

EPA ID:	CAL000425204
Create Date:	2017-02-24 14:20:21.467
NAICS Code:	99999
NAICS Description:	Not Otherwise Specified
Issued EPA ID Date:	2017-02-24 14:20:21.43700
Inactive Date:	2017-06-30 00:00:00
Facility Name:	TOUCHSTONE GOLF LLC DBA PRUNERIDGE GOLD CLUB
Facility Address:	400 SARATOGA AVE
Facility Address 2:	Not Reported
Facility City:	SANTA CLARA
Facility County:	Not Reported
Facility State:	CA
Facility Zip:	95050

MAP FINDINGS

PRUNERIDGE GOLF CLUB 400 SARATOGA AVE, SANTA CLARA, CA, 95050		S113468219
▲ A4	Target Property 113 ft. Above Sea Level	Other Ascertainable Records

Worksheet:

Comments: See the body of this report for a discussion of any vapor encroachment conditions originating from the subject property.

EMI: Other Ascertainable Records

Name:	PRUNERIDGE GOLF CLUB
Address:	400 SARATOGA AVE
City,State,Zip:	SANTA CLARA, CA 95050
Year:	2017
County Code:	43
Air Basin:	SF
Facility ID:	108890
Air District Name:	BA
SIC Code:	5411
Air District Name:	BAY AREA AQMD
Community Health Air Pollution Info System:	Not Reported
Consolidated Emission Reporting Rule:	Not Reported
Total Organic Hydrocarbon Gases Tons/Yr:	0.02192235
Reactive Organic Gases Tons/Yr:	0.02192235
Carbon Monoxide Emissions Tons/Yr:	Not Reported
NOX - Oxides of Nitrogen Tons/Yr:	Not Reported
SOX - Oxides of Sulphur Tons/Yr:	Not Reported
Particulate Matter Tons/Yr:	Not Reported
Part. Matter 10 Micrometers and Smllr Tons/Yr:	Not Reported

Name:	PRUNERIDGE GOLF CLUB
Address:	400 SARATOGA AVE
City,State,Zip:	SANTA CLARA, CA 95050
Year:	2018
County Code:	43
Air Basin:	SF
Facility ID:	108890
Air District Name:	BA
SIC Code:	7992
Air District Name:	BAY AREA AQMD
Community Health Air Pollution Info System:	Not Reported
Consolidated Emission Reporting Rule:	Not Reported
Total Organic Hydrocarbon Gases Tons/Yr:	0.154745742
Reactive Organic Gases Tons/Yr:	0.154745742
Carbon Monoxide Emissions Tons/Yr:	Not Reported
NOX - Oxides of Nitrogen Tons/Yr:	Not Reported

PRUNERIDGE GOLF CLUB, 400 SARATOGA AVE, SANTA CLARA, CA 95050 (Continued)

SOX - Oxides of Sulphur Tons/Yr:	Not Reported
Particulate Matter Tons/Yr:	Not Reported
Part. Matter 10 Micrometers and Smllr Tons/Yr:	Not Reported
Name:	PRUNERIDGE GOLF CLUB
Address:	400 SARATOGA AVE
City,State,Zip:	SANTA CLARA, CA 95050
Year:	2019
County Code:	43
Air Basin:	SF
Facility ID:	108890
Air District Name:	BA
SIC Code:	7992
Air District Name:	BAY AREA AQMD
Community Health Air Pollution Info System:	Not Reported
Consolidated Emission Reporting Rule:	Not Reported
Total Organic Hydrocarbon Gases Tons/Yr:	0.154745742
Reactive Organic Gases Tons/Yr:	0.154745742
Carbon Monoxide Emissions Tons/Yr:	Not Reported
NOX - Oxides of Nitrogen Tons/Yr:	Not Reported
SOX - Oxides of Sulphur Tons/Yr:	Not Reported
Particulate Matter Tons/Yr:	Not Reported
Part. Matter 10 Micrometers and Smllr Tons/Yr:	Not Reported
Name:	PRUNERIDGE GOLF CLUB
Address:	400 SARATOGA AVE
City,State,Zip:	SANTA CLARA, CA 95050
Year:	2020
County Code:	43
Air Basin:	SF
Facility ID:	108890
Air District Name:	BA
SIC Code:	7992
Air District Name:	BAY AREA AQMD
Community Health Air Pollution Info System:	Not Reported
Consolidated Emission Reporting Rule:	Not Reported
Total Organic Hydrocarbon Gases Tons/Yr:	0.154745742
Reactive Organic Gases Tons/Yr:	0.154745742
Carbon Monoxide Emissions Tons/Yr:	Not Reported
NOX - Oxides of Nitrogen Tons/Yr:	Not Reported
SOX - Oxides of Sulphur Tons/Yr:	Not Reported
Particulate Matter Tons/Yr:	Not Reported
Part. Matter 10 Micrometers and Smllr Tons/Yr:	Not Reported
Name:	PRUNERIDGE GOLF CLUB

PRUNERIDGE GOLF CLUB, 400 SARATOGA AVE, SANTA CLARA, CA 95050 (Continued)

Address:	400 SARATOGA AVE
City,State,Zip:	SANTA CLARA, CA 95050
Year:	2021
County Code:	43
Air Basin:	SF
Facility ID:	108890
Air District Name:	BA
SIC Code:	5411
Air District Name:	BAY AREA AQMD
Community Health Air Pollution Info System:	Not Reported
Consolidated Emission Reporting Rule:	Not Reported
Total Organic Hydrocarbon Gases Tons/Yr:	0.000386865
Reactive Organic Gases Tons/Yr:	0.000386865
Carbon Monoxide Emissions Tons/Yr:	Not Reported
NOX - Oxides of Nitrogen Tons/Yr:	Not Reported
SOX - Oxides of Sulphur Tons/Yr:	Not Reported
Particulate Matter Tons/Yr:	Not Reported
Part. Matter 10 Micrometers and Smllr Tons/Yr:	Not Reported

HWTS:

Name:	PRUNERIDGE GOLF CLUB
Address:	400 SARATOGA AVE
Address 2:	Not Reported
City,State,Zip:	SANTA CLARA, CA 95050
EPA ID:	CAL000354611
Inactive Date:	06/30/2016
Create Date:	07/13/2010
Last Act Date:	Not Reported
Mailing Name:	Not Reported
Mailing Address:	400 SARATOGA AVE
Mailing Address 2:	Not Reported
Mailing City,State,Zip:	SANTA CLARA, CA 950507004
Owner Name:	BLAIR PHILP
Owner Address:	400 SARATOGA AVE
Owner Address 2:	Not Reported
Owner City,State,Zip:	SANTA CLARA, CA 950507004
Owner Phone:	Not Reported
Owner Fax:	Not Reported
Contact Name:	BLAIR PHILP, EXT 305
Contact Address:	400 SARATOGA AVE
Contact Address 2:	Not Reported
City,State,Zip:	SANTA CLARA, CA 95050
Contact Phone:	Not Reported
Contact Fax:	Not Reported
Facility Status:	Inactive
Facility Type:	PERMANENT
Category:	STATE

PRUNERIDGE GOLF CLUB, 400 SARATOGA AVE, SANTA CLARA, CA 95050 (Continued)

Latitude:	37.331562
Longitude:	-121.962979

NAICS:

EPA ID:	CAL000354611
Create Date:	2010-07-13 10:25:37.447
NAICS Code:	811111
NAICS Description:	General Automotive Repair
Issued EPA ID Date:	2010-07-13 10:25:37.44700
Inactive Date:	2016-06-30 00:00:00
Facility Name:	PRUNERIDGE GOLF CLUB
Facility Address:	400 SARATOGA AVE
Facility Address 2:	Not Reported
Facility City:	SANTA CLARA
Facility County:	Not Reported
Facility State:	CA
Facility Zip:	950507004

Name:	PRUNERIDGE GOLF CLUB
Address:	400 SARATOGA AVE
Address 2:	Not Reported
City,State,Zip:	SANTA CLARA, CA 95050
EPA ID:	CAL000480849
Inactive Date:	Not Reported
Create Date:	10/03/2023
Last Act Date:	10/19/2023
Mailing Name:	Not Reported
Mailing Address:	400 SARATOGA AVE
Mailing Address 2:	Not Reported
Mailing City,State,Zip:	SANTA CLARA, CA
Owner Name:	TOUCHSTONE GOLF
Owner Address:	11450 GOLF LINKS RD
Owner Address 2:	Not Reported
Owner City,State,Zip:	OAKLAND, CA 94605
Owner Phone:	5123519264
Owner Fax:	5103150136
Contact Name:	GERMAN ALVAREZ
Contact Address:	309 AUBURN WAY 1
Contact Address 2:	Not Reported
City,State,Zip:	SAN JOSE, CA 95129
Contact Phone:	4085167093
Contact Fax:	Not Reported
Facility Status:	Not Reported
Facility Type:	Not Reported
Category:	Not Reported
Latitude:	Not Reported
Longitude:	Not Reported

HAZNET:

PRUNERIDGE GOLF CLUB, 400 SARATOGA AVE, SANTA CLARA, CA 95050 (Continued)

Name:	PRUNERIDGE GOLF CLUB
Address:	400 SARATOGA AVE
Address 2:	Not Reported
City,State,Zip:	SANTA CLARA, CA 950507004
Contact:	BLAIR PHILP, EXT 305
Telephone:	4082484424
Mailing Name:	Not Reported
Mailing Address:	400 SARATOGA AVE
Year:	2010
Gepaid:	CAL000354611
TSD EPA ID:	CAD059494310
CA Waste Code:	221 - Waste oil and mixed oil
Disposal Method:	H141 - Storage, Bulking, And/Or Transfer Off Site--No Treatment/Reovery (H010-H129) Or (H131-H135)
Tons:	0.209

Additional Info:

Year:	2010
Gen EPA ID:	CAL000354611
Shipment Date:	20100723
Creation Date:	9/30/2010 18:30:56
Receipt Date:	20100730
Manifest ID:	003172590FLE
Trans EPA ID:	CAD982492399
Trans Name:	ALL CHEMICAL DISPOSAL INC
Trans 2 EPA ID:	MAD039322250
Trans 2 Name:	CLEAN HARBORS ENVIRONMENTAL SERVICES INC
TSDF EPA ID:	CAD059494310
Trans Name:	CLEAN HARBORS SAN JOSE LLC
TSDF Alt EPA ID:	Not Reported
TSDF Alt Name:	Not Reported
Waste Code Description:	221 - Waste oil and mixed oil
RCRA Code:	Not Reported
Meth Code:	H141 - Storage, Bulking, And/Or Transfer Off Site--No Treatment/Reovery (H010-H129) Or (H131-H135)
Quantity Tons:	0.209
Waste Quantity:	55
Quantity Unit:	G
Additional Code 1:	Not Reported
Additional Code 2:	Not Reported
Additional Code 3:	Not Reported
Additional Code 4:	Not Reported
Additional Code 5:	Not Reported

CERS:

Name:	PRUNERIDGE GOLF CLUB
Address:	400 SARATOGA AVE
City,State,Zip:	SANTA CLARA, CA 95050
Site ID:	372723

PRUNERIDGE GOLF CLUB, 400 SARATOGA AVE, SANTA CLARA, CA 95050 (Continued)

CERS ID:	10674475
CERS Description:	Chemical Storage Facilities

Violations:

Site ID:	372723
Site Name:	Pruneridge Golf Club
Violation Date:	01-18-2023
Citation:	HSC 6.95 25507 - California Health and Safety Code, Chapter 6.95, Section(s) 25507
Violation Description:	Failure to adequately establish and implement a business plan when storing/handling a hazardous material at or above reportable quantities.
Violation Notes:	Returned to compliance on 01/25/2023. 01/25/2023 - This violation was issued in error. Rescinding this violation. See inspection report from 01/25/2023. Observed (6) large 100lb cylinders of LPG supplying the outdoor mobile kitchen "Aces". Also observed (5) smaller cylinders of CO2 behind the bar area.
Violation Division:	Santa Clara City Fire Department
Violation Program:	HMRRP
Violation Source:	CERS,

Site ID:	372723
Site Name:	Pruneridge Golf Club
Violation Date:	01-25-2023
Citation:	HSC 6.95 25508(a)(1) - California Health and Safety Code, Chapter 6.95, Section(s) 25508(a)(1)
Violation Description:	Failure to complete and electronically submit a business plan when storing/handling a hazardous material at or above reportable quantities.
Violation Notes:	OBSERVATION: The business failed to complete and electronically submit initially, annually, or triennially, a business plan when handling hazardous materials at or above the reportable threshold quantities. CORRECTIVE ACTION: Complete and electronically submit a business plan.
Violation Division:	Santa Clara City Fire Department
Violation Program:	HMRRP
Violation Source:	CERS,

Evaluation:

Eval General Type:	Compliance Evaluation Inspection
Eval Date:	01-18-2023
Violations Found:	Yes
Eval Type:	Routine done by local agency
Eval Notes:	Not Reported
Eval Division:	Santa Clara City Fire Department
Eval Program:	HMRRP
Eval Source:	CERS,

Eval General Type:	Other/Unknown
Eval Date:	01-25-2023
Violations Found:	Yes
Eval Type:	Other, not routine, done by local agency
Eval Notes:	Not Reported
Eval Division:	Santa Clara City Fire Department
Eval Program:	HMRRP
Eval Source:	CERS,

Affiliation:

Affiliation Type Desc:	Environmental Contact
Entity Name:	German Alvarez

PRUNERIDGE GOLF CLUB, 400 SARATOGA AVE, SANTA CLARA, CA 95050 (Continued)

Entity Title:	Not Reported
Affiliation Address:	400 Saratoga Avenue
Affiliation City:	Santa Clara
Affiliation State:	CA
Affiliation Country:	Not Reported
Affiliation Zip:	95050
Affiliation Phone:	,
Affiliation Type Desc:	Identification Signer
Entity Name:	Jeff Johnson
Entity Title:	General Manager
Affiliation Address:	Not Reported
Affiliation City:	Not Reported
Affiliation State:	Not Reported
Affiliation Country:	Not Reported
Affiliation Zip:	Not Reported
Affiliation Phone:	,
Affiliation Type Desc:	Legal Owner
Entity Name:	Demmon Family Partnership
Entity Title:	Not Reported
Affiliation Address:	702 Marshall Street, Suit 306
Affiliation City:	Redwood City
Affiliation State:	CA
Affiliation Country:	United States
Affiliation Zip:	94063
Affiliation Phone:	(650) 365-8130,
Affiliation Type Desc:	Operator
Entity Name:	Touchstone Golf LLC
Entity Title:	Not Reported
Affiliation Address:	Not Reported
Affiliation City:	Not Reported
Affiliation State:	Not Reported
Affiliation Country:	Not Reported
Affiliation Zip:	Not Reported
Affiliation Phone:	(512) 351-9264,
Affiliation Type Desc:	Facility Mailing Address
Entity Name:	Mailing Address
Entity Title:	Not Reported
Affiliation Address:	400 Saratoga Avenue
Affiliation City:	Santa Clara
Affiliation State:	CA
Affiliation Country:	Not Reported
Affiliation Zip:	95050
Affiliation Phone:	,
Affiliation Type Desc:	CUPA District
Entity Name:	Santa Clara City Fire Dept
Entity Title:	Not Reported
Affiliation Address:	1675 Lincoln Street

PRUNERIDGE GOLF CLUB, 400 SARATOGA AVE, SANTA CLARA, CA 95050 (Continued)

Affiliation City:	Santa Clara
Affiliation State:	CA
Affiliation Country:	Not Reported
Affiliation Zip:	95050
Affiliation Phone:	(408) 615-4970,
Affiliation Type Desc:	Document Preparer
Entity Name:	Jeff Johnson
Entity Title:	Not Reported
Affiliation Address:	Not Reported
Affiliation City:	Not Reported
Affiliation State:	Not Reported
Affiliation Country:	Not Reported
Affiliation Zip:	Not Reported
Affiliation Phone:	,
Affiliation Type Desc:	Parent Corporation
Entity Name:	Pruneridge Golf Club
Entity Title:	Not Reported
Affiliation Address:	Not Reported
Affiliation City:	Not Reported
Affiliation State:	Not Reported
Affiliation Country:	Not Reported
Affiliation Zip:	Not Reported
Affiliation Phone:	,

1X PRUNERIDGE GOLF CLUB 400 NORTH SARATOGA AVE, SANTA CLARA, CA, 95050		S112839018
▲ A5	Target Property	Other Ascertainable Records
	113 ft. Above Sea Level	

Worksheet:

Comments: See the body of this report for a discussion of any vapor encroachment conditions originating from the subject property.

HWTS: Other Ascertainable Records

Name:	1X PRUNERIDGE GOLF CLUB
Address:	400 NORTH SARATOGA AVE
Address 2:	Not Reported
City,State,Zip:	SANTA CLARA, CA 95050
EPA ID:	CAC000695144
Inactive Date:	10/25/2000
Create Date:	10/01/1992
Last Act Date:	Not Reported
Mailing Name:	Not Reported
Mailing Address:	400 NORTH SARATOGA AVE
Mailing Address 2:	Not Reported
Mailing City,State,Zip:	SANTA CLARA, CA 950500000
Owner Name:	WAYNE ALLICK

1X PRUNERIDGE GOLF CLUB, 400 NORTH SARATOGA AVE, SANTA CLARA, CA 95050 (Continued)

Owner Address:	Not Reported
Owner Address 2:	Not Reported
Owner City,State,Zip:	Not Reported
Owner Phone:	Not Reported
Owner Fax:	Not Reported
Contact Name:	WAYNE ALLICK
Contact Address:	Not Reported
Contact Address 2:	Not Reported
City,State,Zip:	Not Reported
Contact Phone:	Not Reported
Contact Fax:	Not Reported
Facility Status:	Inactive
Facility Type:	TEMPORARY
Category:	STATE
Latitude:	37.331565
Longitude:	-121.962977

HAZNET:

Name:	1X PRUNERIDGE GOLF CLUB
Address:	400 NORTH SARATOGA AVE
Address 2:	Not Reported
City,State,Zip:	SANTA CLARA, CA 950500000
Contact:	WAYNE ALLICK
Telephone:	4082484424
Mailing Name:	Not Reported
Mailing Address:	400 NORTH SARATOGA AVE
Year:	1993
Gepaid:	CAC000695144
TSD EPA ID:	CAD083166728
CA Waste Code:	223 - Unspecified oil-containing waste
Disposal Method:	R01 - Recycler
Tons:	0.3753
Year:	1993
Gepaid:	CAC000695144
TSD EPA ID:	CAD009466392
CA Waste Code:	512 - Other empty containers 30 gallons or more
Disposal Method:	R01 - Recycler
Tons:	0.75

Additional Info:

Year:	1993
Gen EPA ID:	CAC000695144
Shipment Date:	19930204
Creation Date:	9/15/1995 0:00:00
Receipt Date:	19930209
Manifest ID:	92698503
Trans EPA ID:	CAD980675128

1X PRUNERIDGE GOLF CLUB, 400 NORTH SARATOGA AVE, SANTA CLARA, CA 95050 (Continued)

Trans Name:	Not Reported
Trans 2 EPA ID:	Not Reported
Trans 2 Name:	Not Reported
TSDF EPA ID:	CAD083166728
Trans Name:	Not Reported
TSDF Alt EPA ID:	CAD083166728
TSDF Alt Name:	Not Reported
Waste Code Description:	223 - Unspecified oil-containing waste
RCRA Code:	Not Reported
Meth Code:	R01 - Recycler
Quantity Tons:	0.3753
Waste Quantity:	90
Quantity Unit:	G
Additional Code 1:	Not Reported
Additional Code 2:	Not Reported
Additional Code 3:	Not Reported
Additional Code 4:	Not Reported
Additional Code 5:	Not Reported
Shipment Date:	19930202
Creation Date:	3/26/1996 0:00:00
Receipt Date:	19930204
Manifest ID:	92805918
Trans EPA ID:	CAD982471591
Trans Name:	Not Reported
Trans 2 EPA ID:	Not Reported
Trans 2 Name:	Not Reported
TSDF EPA ID:	CAD009466392
Trans Name:	Not Reported
TSDF Alt EPA ID:	Not Reported
TSDF Alt Name:	Not Reported
Waste Code Description:	512 - Other empty containers 30 gallons or more
RCRA Code:	Not Reported
Meth Code:	R01 - Recycler
Quantity Tons:	0.75
Waste Quantity:	1500
Quantity Unit:	P
Additional Code 1:	Not Reported
Additional Code 2:	Not Reported
Additional Code 3:	Not Reported
Additional Code 4:	Not Reported
Additional Code 5:	Not Reported

T-MOBILE WEST, LLC SF24660A
400 SARATOGA AVE, SANTA CLARA, CA, 95050 S121781195

▲ A6	Target Property	Other Ascertainable Records
	113 ft. Above Sea Level	

MAP FINDINGS

Worksheet:

Comments: See the body of this report for a discussion of any vapor encroachment conditions originating from the subject property.

CERS: Other Ascertainable Records

Name:	T-MOBILE WEST, LLC SF24660A
Address:	400 SARATOGA AVE
City,State,Zip:	SANTA CLARA, CA 95050
Site ID:	422489
CERS ID:	10722022
CERS Description:	Chemical Storage Facilities

Affiliation:

Affiliation Type Desc:	CUPA District
Entity Name:	Santa Clara City Fire Dept
Entity Title:	Not Reported
Affiliation Address:	1675 Lincoln Street
Affiliation City:	Santa Clara
Affiliation State:	CA
Affiliation Country:	Not Reported
Affiliation Zip:	95050
Affiliation Phone:	(408) 615-4970,
Affiliation Type Desc:	Document Preparer
Entity Name:	Kelly Michaels
Entity Title:	Not Reported
Affiliation Address:	Not Reported
Affiliation City:	Not Reported
Affiliation State:	Not Reported
Affiliation Country:	Not Reported
Affiliation Zip:	Not Reported
Affiliation Phone:	,
Affiliation Type Desc:	Facility Mailing Address
Entity Name:	Mailing Address
Entity Title:	Not Reported
Affiliation Address:	1200 Concord Ave., Suite 500
Affiliation City:	Concord
Affiliation State:	CA
Affiliation Country:	Not Reported
Affiliation Zip:	94520
Affiliation Phone:	,
Affiliation Type Desc:	Identification Signer
Entity Name:	Kelly Michaels
Entity Title:	Sr Project Manager
Affiliation Address:	Not Reported
Affiliation City:	Not Reported
Affiliation State:	Not Reported
Affiliation Country:	Not Reported
Affiliation Zip:	Not Reported
Affiliation Phone:	,

T-MOBILE WEST, LLC SF24660A, 400 SARATOGA AVE, SANTA CLARA, CA 95050 (Continued)

Affiliation Type Desc:	Legal Owner
Entity Name:	T-MOBILE WEST, LLC
Entity Title:	Not Reported
Affiliation Address:	12920 SE 38th Street
Affiliation City:	Bellevue
Affiliation State:	WA
Affiliation Country:	United States
Affiliation Zip:	98006
Affiliation Phone:	(425) 383-4000,
Affiliation Type Desc:	Parent Corporation
Entity Name:	T-MOBILE WEST, LLC
Entity Title:	Not Reported
Affiliation Address:	Not Reported
Affiliation City:	Not Reported
Affiliation State:	Not Reported
Affiliation Country:	Not Reported
Affiliation Zip:	Not Reported
Affiliation Phone:	,
Affiliation Type Desc:	Environmental Contact
Entity Name:	Kelly Michaels
Entity Title:	Not Reported
Affiliation Address:	208 McGaw Ave
Affiliation City:	Irvine
Affiliation State:	CA
Affiliation Country:	Not Reported
Affiliation Zip:	92614
Affiliation Phone:	,
Affiliation Type Desc:	Operator
Entity Name:	T-MOBILE WEST, LLC
Entity Title:	Not Reported
Affiliation Address:	Not Reported
Affiliation City:	Not Reported
Affiliation State:	Not Reported
Affiliation Country:	Not Reported
Affiliation Zip:	Not Reported
Affiliation Phone:	(925) 521-5525,

AT&T MOBILITY - SAN TOMAS EXPY & SARATOGA (USID47371)
400 NORTH SARATOGA AVENUE, SANTA CLARA, CA, 95050 S112898293

▲ A7	Target Property	Other Ascertainable Records
	113 ft. Above Sea Level	

Worksheet:

Comments: See the body of this report for a discussion of any vapor encroachment conditions originating from the subject property.

HWTS: Other Ascertainable Records

AT (Continued)

Name:	PRUNERIDGE GOLF COURSE
Address:	400 N SARATOGA AVE
Address 2:	Not Reported
City,State,Zip:	SANTA CLARA, CA 95050
EPA ID:	CAL000245006
Inactive Date:	06/30/2002
Create Date:	03/01/2002
Last Act Date:	Not Reported
Mailing Name:	Not Reported
Mailing Address:	400 N SARATOGA AVE
Mailing Address 2:	Not Reported
Mailing City,State,Zip:	SANTA CLARA, CA 950500000
Owner Name:	BARBARA WALLACE
Owner Address:	400 N SARATOGA AVE
Owner Address 2:	Not Reported
Owner City,State,Zip:	SANTA CLARA, CA 950500000
Owner Phone:	Not Reported
Owner Fax:	Not Reported
Contact Name:	TOM WALLACE
Contact Address:	400 N SARATOGA
Contact Address 2:	Not Reported
City,State,Zip:	SANTA CLARA, CA 950500000
Contact Phone:	Not Reported
Contact Fax:	Not Reported
Facility Status:	Inactive
Facility Type:	PERMANENT
Category:	STATE
Latitude:	37.331565
Longitude:	-121.962976

NAICS:

EPA ID:	CAL000245006
Create Date:	2002-03-14 16:36:30.000
NAICS Code:	71391
NAICS Description:	Golf Courses and Country Clubs
Issued EPA ID Date:	2002-03-01 00:00:00
Inactive Date:	2002-06-30 00:00:00
Facility Name:	PRUNERIDGE GOLF COURSE
Facility Address:	400 N SARATOGA AVE
Facility Address 2:	Not Reported
Facility City:	SANTA CLARA
Facility County:	Not Reported
Facility State:	CA
Facility Zip:	950500000

Name:	PRUNERIDGE GOLF COURSE
Address:	400 N SARATOGA AVE
Address 2:	Not Reported
City,State,Zip:	SANTA CLARA, CA 95050
EPA ID:	CAC002115920

AT (Continued)

Inactive Date:	10/25/2000
Create Date:	07/21/1999
Last Act Date:	Not Reported
Mailing Name:	Not Reported
Mailing Address:	400 N SARATOGA AVE
Mailing Address 2:	Not Reported
Mailing City,State,Zip:	SANTA CLARA, CA 950500000
Owner Name:	TOM WALLACE
Owner Address:	400 N SARATOGA AVE
Owner Address 2:	Not Reported
Owner City,State,Zip:	SANTA CLARA, CA 950500000
Owner Phone:	Not Reported
Owner Fax:	Not Reported
Contact Name:	TOM WALLACE
Contact Address:	400 N SARATOGA
Contact Address 2:	Not Reported
City,State,Zip:	SANTA CLARA, CA 950500000
Contact Phone:	Not Reported
Contact Fax:	Not Reported
Facility Status:	Inactive
Facility Type:	TEMPORARY
Category:	STATE
Latitude:	37.331565
Longitude:	-121.962977

HAZNET:

Name:	PRUNERIDGE GOLF COURSE
Address:	400 N SARATOGA AVE
Address 2:	Not Reported
City,State,Zip:	SANTA CLARA, CA 950500000
Contact:	TOM WALLACE
Telephone:	4082489413
Mailing Name:	Not Reported
Mailing Address:	400 N SARATOGA AVE
Year:	1999
Gepaid:	CAC002115920
TSD EPA ID:	CAD059494310
CA Waste Code:	741 - Liquids with halogenated organic compounds >= 1,000 Mg./L
Disposal Method:	D99 - Disposal, Other
Tons:	0.4587

Additional Info:

Year:	1999
Gen EPA ID:	CAC002115920
Shipment Date:	19990721
Creation Date:	9/23/1999 0:00:00
Receipt Date:	19990806

AT (Continued)

Manifest ID:	98523843
Trans EPA ID:	CAD982413262
Trans Name:	Not Reported
Trans 2 EPA ID:	Not Reported
Trans 2 Name:	Not Reported
TSDF EPA ID:	CAD059494310
Trans Name:	Not Reported
TSDF Alt EPA ID:	CAD059494310
TSDF Alt Name:	Not Reported
Waste Code Description:	741 - Liquids with halogenated organic compounds > 1000 mg/l
RCRA Code:	F002
Meth Code:	D99 - Disposal, Other
Quantity Tons:	0.4587
Waste Quantity:	110
Quantity Unit:	G
Additional Code 1:	Not Reported
Additional Code 2:	Not Reported
Additional Code 3:	Not Reported
Additional Code 4:	Not Reported
Additional Code 5:	Not Reported

CERS:

Name:	AT&T MOBILITY - SAN TOMAS EXPY & SARATOGA (USID47371)
Address:	400 NORTH SARATOGA AVENUE
City,State,Zip:	SANTA CLARA, CA 95050
Site ID:	699788
CERS ID:	10398655
CERS Description:	Chemical Storage Facilities

Affiliation:

Affiliation Type Desc:	CUPA District
Entity Name:	Santa Clara City Fire Dept
Entity Title:	Not Reported
Affiliation Address:	1675 Lincoln Street
Affiliation City:	Santa Clara
Affiliation State:	CA
Affiliation Country:	Not Reported
Affiliation Zip:	95050
Affiliation Phone:	(408) 615-4970,
Affiliation Type Desc:	Document Preparer
Entity Name:	Michael LaRow, Sigma Consultants, Inc.
Entity Title:	Not Reported
Affiliation Address:	Not Reported
Affiliation City:	Not Reported
Affiliation State:	Not Reported
Affiliation Country:	Not Reported
Affiliation Zip:	Not Reported
Affiliation Phone:	,

AT (Continued)

Affiliation Type Desc:	Legal Owner
Entity Name:	New Cingular Wireless PCS, LLC dba AT&T Mobility
Entity Title:	Not Reported
Affiliation Address:	308 S. Akard St., Room 1708
Affiliation City:	Dallas
Affiliation State:	TX
Affiliation Country:	United States
Affiliation Zip:	75202
Affiliation Phone:	(214) 464-2626,
Affiliation Type Desc:	Operator
Entity Name:	AT&T Mobility
Entity Title:	Not Reported
Affiliation Address:	Not Reported
Affiliation City:	Not Reported
Affiliation State:	Not Reported
Affiliation Country:	Not Reported
Affiliation Zip:	Not Reported
Affiliation Phone:	(408) 491-0244,
Affiliation Type Desc:	Property Owner
Entity Name:	New Cingular Wireless PCS, LLC dba AT&T Mobility
Entity Title:	Not Reported
Affiliation Address:	308 S. Akard St., Room 1708
Affiliation City:	Dallas
Affiliation State:	TX
Affiliation Country:	United States
Affiliation Zip:	75202
Affiliation Phone:	(214) 464-2626,
Affiliation Type Desc:	Facility Mailing Address
Entity Name:	Mailing Address
Entity Title:	Not Reported
Affiliation Address:	308 S. Akard St., Room 1708
Affiliation City:	Dallas
Affiliation State:	TX
Affiliation Country:	Not Reported
Affiliation Zip:	75202
Affiliation Phone:	,
Affiliation Type Desc:	Parent Corporation
Entity Name:	AT&T Mobility
Entity Title:	Not Reported
Affiliation Address:	Not Reported
Affiliation City:	Not Reported
Affiliation State:	Not Reported
Affiliation Country:	Not Reported
Affiliation Zip:	Not Reported
Affiliation Phone:	,
Affiliation Type Desc:	Environmental Contact
Entity Name:	Rose Blackmer

AT (Continued)

Entity Title:	Not Reported
Affiliation Address:	145 S Montgomery St - Room 208
Affiliation City:	San Jose
Affiliation State:	CA
Affiliation Country:	Not Reported
Affiliation Zip:	95110
Affiliation Phone:	,
Affiliation Type Desc:	Identification Signer
Entity Name:	Michael Perry
Entity Title:	Area Manager - EH&S Environmental Services
Affiliation Address:	Not Reported
Affiliation City:	Not Reported
Affiliation State:	Not Reported
Affiliation Country:	Not Reported
Affiliation Zip:	Not Reported
Affiliation Phone:	,

AT&T MOBILITY - SAN TOMAS EXPY & SARATOGA (USID47371) 400 NORTH SARATOGA AVENUE, SANTA CLARA, CA, 95050		1023380611
▲ A8	Target Property 113 ft. Above Sea Level	Other Ascertainable Records

Worksheet:

Comments: See the body of this report for a discussion of any vapor encroachment conditions originating from the subject property.

FINDS: Other Ascertainable Records

Registry ID:	110066792144
Click Here for FRS Facility Detail Report:	https://ofmpub.epa.gov/frs_public2/fii_query_detail.disp_program_facility?p_registry_id=110066792144

Environmental Interest/Information System:

The California Environmental Protection Agency (CalEPA) has recently implemented a new data warehouse system (nSite). This data warehouse combines and merges facility and site information from five different systems managed within CalEPA. The five systems are: California Environmental Reporting System (CERS),EnviroStor, GeoTracker, California Integrated Water Quality System (CIWQS), andToxic Release Inventory (TRI).

The Click here to access additional Click here to access additional FINDS: detail in the EDR Site Report. detail in the EDR Site Report. database contains
http://www.edrnet.com/srf2/FinalSiteReport.aspx?ID=4Kf4yLKkafQR25qyCIL729zxkylaST4qoQ6uRYX2NZ5eQqI63BWCsOIYS9ez7Uu2unAAVznWxma8ipyjxlmcBu7SLBTqD4xxK0yftc28LyIoLHJ8ppk8ea7f24hQCIRDl9BQ5yDqfR4H8CSUIQVBFP7fK2Rn48qzAZxf06PByR0lsA4pfK3xfDl30iypILb02d.keXafA9PqQqhRz29qL5LUqBS2hZC4iImv5Gh72a2k33yUzPoxHz4SnyExlnx5TVSW3TrU1fjq7QoBD44b6IMunXuZMYooXjB4M5KrnfE93WDyCWLVg2agkrcaWS3t4QnFRdU2wG5GQqhV46kC.SItw5N.7eP2mz5PWzwYxMgAq9yePlaj2kFS0oT8X8q7qAcoMy33g6ScuOv3J4YBxXXC2 additional records for this site. Please contact your EDR Account Executive for more information.

PRUNERIDGE GOLF CLUB 400 SARATOGA AVENUE, SANTA CLARA, CA, 95050		1025828730
▲ A9	Target Property 113 ft. Above Sea Level	Other Ascertainable Records

MAP FINDINGS

Worksheet:

Comments: See the body of this report for a discussion of any vapor encroachment conditions originating from the subject property.

RCRA Listings: Other Ascertainable Records

Date Form Received by Agency:	20190402
Handler Name:	Pruneridge Golf Club
Handler Address:	400 Saratoga Avenue
Handler City,State,Zip:	SANTA CLARA, CA 95050
EPA ID:	CAC003008284
Contact Name:	MICHELLE DRIVER
Contact Address:	400 SARATOGA AVENUE
Contact City,State,Zip:	SANTA CLARA, CA 95050
Contact Telephone:	408-248-4424
Contact Fax:	Not Reported
Contact Email:	ALEJANDRAMALDONADO@ALLIANCE-ENVIRO.COM
Contact Title:	Not Reported
EPA Region:	09
Land Type:	Not Reported
Federal Waste Generator Description:	Not a generator, verified
Non-Notifier:	Not Reported
Biennial Report Cycle:	Not Reported
Accessibility:	Not Reported
Active Site Indicator:	Handler Activities
State District Owner:	Not Reported
State District:	Not Reported
Mailing Address:	400 SARATOGA AVENUE
Mailing City,State,Zip:	SANTA CLARA, CA 95050
Owner Name:	Michelle Driver
Owner Type:	Other
Operator Name:	Michelle Driver
Operator Type:	Other
Short-Term Generator Activity:	No
Importer Activity:	No
Mixed Waste Generator:	No
Transporter Activity:	No
Transfer Facility Activity:	No
Recycler Activity with Storage:	No
Small Quantity On-Site Burner Exemption:	No
Smelting Melting and Refining Furnace Exemption:	No
Underground Injection Control:	No
Off-Site Waste Receipt:	No
Universal Waste Indicator:	Yes
Universal Waste Destination Facility:	Yes
Federal Universal Waste:	No
Active Site State-Reg Handler:	---
Federal Facility Indicator:	Not Reported
Hazardous Secondary Material Indicator:	N
Sub-Part K Indicator:	Not Reported

PRUNERIDGE GOLF CLUB, 400 SARATOGA AVENUE, SANTA CLARA, CA 95050 (Continued)

2018 GPRA Permit Baseline:	Not on the Baseline
2018 GPRA Renewals Baseline:	Not on the Baseline
202 GPRA Corrective Action Baseline:	No
Subject to Corrective Action Universe:	No
Non-TSDFs Where RCRA CA has Been Imposed Universe:	No
Corrective Action Priority Ranking:	No NCAPS ranking
Environmental Control Indicator:	No
Institutional Control Indicator:	No
Human Exposure Controls Indicator:	N/A
Groundwater Controls Indicator:	N/A
Significant Non-Complier Universe:	No
Unaddressed Significant Non-Complier Universe:	No
Addressed Significant Non-Complier Universe:	No
Significant Non-Complier With a Compliance Schedule Universe:	No
Financial Assurance Required:	Not Reported
Handler Date of Last Change:	20190626
Recognized Trader-Importer:	No
Recognized Trader-Exporter:	No
Importer of Spent Lead Acid Batteries:	No
Exporter of Spent Lead Acid Batteries:	No
Recycler Activity Without Storage:	No
Manifest Broker:	No
Sub-Part P Indicator:	No

Handler - Owner Operator:

Owner/Operator Indicator:	Operator
Owner/Operator Name:	MICHELLE DRIVER
Legal Status:	Other
Date Became Current:	Not Reported
Date Ended Current:	Not Reported
Owner/Operator Address:	400 SARATOGA AVENUE
Owner/Operator City,State,Zip:	SANTA CLARA, CA 95050
Owner/Operator Telephone:	408-248-4424
Owner/Operator Telephone Ext:	Not Reported
Owner/Operator Fax:	Not Reported
Owner/Operator Email:	Not Reported

Owner/Operator Indicator:	Owner
Owner/Operator Name:	MICHELLE DRIVER
Legal Status:	Other
Date Became Current:	Not Reported
Date Ended Current:	Not Reported
Owner/Operator Address:	400 SARATOGA AVENUE
Owner/Operator City,State,Zip:	SANTA CLARA, CA 95050
Owner/Operator Telephone:	408-248-4424

PRUNERIDGE GOLF CLUB, 400 SARATOGA AVENUE, SANTA CLARA, CA 95050 (Continued)

Owner/Operator Telephone Ext:	Not Reported
Owner/Operator Fax:	Not Reported
Owner/Operator Email:	Not Reported

Historic Generators:

Receive Date:	20190402
Handler Name:	PRUNERIDGE GOLF CLUB
Federal Waste Generator Description:	Not a generator, verified
State District Owner:	Not Reported
Large Quantity Handler of Universal Waste:	No
Recognized Trader Importer:	No
Recognized Trader Exporter:	No
Spent Lead Acid Battery Importer:	No
Spent Lead Acid Battery Exporter:	No
Current Record:	Yes
Non Storage Recycler Activity:	Not Reported
Electronic Manifest Broker:	Not Reported

List of NAICS Codes and Descriptions:

NAICS Code:	56299
NAICS Description:	ALL OTHER WASTE MANAGEMENT SERVICES

Facility Has Received Notices of Violations:

Violations:	No Violations Found

Evaluation Action Summary:

Evaluations:	No Evaluations Found

PRUNERIDGE GOLF CLUB 400 SARATOGA AVE, SANTA CLARA, CA, 95051		1025495140
▲ A10	Target Property 113 ft. Above Sea Level	Other Ascertainable Records

Worksheet:

Comments: See the body of this report for a discussion of any vapor encroachment conditions originating from the subject property.

ECHO: Other Ascertainable Records

Envid:	1025495140
Registry ID:	110058257906
DFR URL:	http://echo.epa.gov/detailed-facility-report?fid=110058257906
Name:	PRUNERIDGE GOLF CLUB
Address:	400 SARATOGA AVE
City,State,Zip:	SANTA CLARA, CA 95051

PRUNERIDGE GOLF CLUB 400 SARATOGA AVENUE, SANTA CLARA, CA, 95050		S124725908
▲ A11	Target Property 113 ft. Above Sea Level	Other Ascertainable Records

Worksheet:

Comments: See the body of this report for a discussion of any vapor encroachment conditions originating from the subject property.

HWTS: Other Ascertainable Records

Name:	PRUNERIDGE GOLF CLUB
Address:	400 SARATOGA AVENUE
Address 2:	Not Reported
City,State,Zip:	SANTA CLARA, CA 95050
EPA ID:	CAC003008284
Inactive Date:	07/02/2019
Create Date:	04/02/2019
Last Act Date:	Not Reported
Mailing Name:	Not Reported
Mailing Address:	400 SARATOGA AVENUE
Mailing Address 2:	Not Reported
Mailing City,State,Zip:	SANTA CLARA, CA 95050
Owner Name:	MICHELLE DRIVER
Owner Address:	400 SARATOGA AVENUE
Owner Address 2:	Not Reported
Owner City,State,Zip:	SANTA CLARA, CA 95050
Owner Phone:	Not Reported
Owner Fax:	Not Reported
Contact Name:	MICHELLE DRIVER
Contact Address:	400 SARATOGA AVENUE
Contact Address 2:	Not Reported
City,State,Zip:	SANTA CLARA, CA 95050
Contact Phone:	Not Reported
Contact Fax:	Not Reported
Facility Status:	Inactive
Facility Type:	TEMPORARY
Category:	STATE
Latitude:	37.331815
Longitude:	-121.962853

VERIZON WIRELESS HOMESTEAD KIELY 400 SARATOGA AVE, SANTA CLARA, CA, 95050		S121776966
▲ A12	Target Property 113 ft. Above Sea Level	Other Ascertainable Records

Worksheet:

Comments: See the body of this report for a discussion of any vapor encroachment conditions originating from the subject property.

VERIZON WIRELESS HOMESTEAD KIELY, 400 SARATOGA AVE, SANTA CLARA, CA 95050 (Continued)

CERS: Other Ascertainable Records

Name:	VERIZON WIRELESS HOMESTEAD KIELY
Address:	400 SARATOGA AVE
City,State,Zip:	SANTA CLARA, CA 95050
Site ID:	405976
CERS ID:	10129480
CERS Description:	Chemical Storage Facilities

Violations:

Site ID:	405976
Site Name:	Verizon Wireless Homestead Kiely
Violation Date:	07-23-2013
Citation:	HSC 6.95 25505(c) - California Health and Safety Code, Chapter 6.95, Section(s) 25505(c)
Violation Description:	Failure to review, revise, and recertify the business plan at least once every three years.
Violation Notes:	Returned to compliance on 02/10/2014.
Violation Division:	Santa Clara City Fire Department
Violation Program:	HMRRP
Violation Source:	CERS,

Site ID:	405976
Site Name:	Verizon Wireless Homestead Kiely
Violation Date:	07-23-2013
Citation:	19 CCR 4 2729.5 - California Code of Regulations, Title 19, Chapter 4, Section(s) 2729.5
Violation Description:	Failure to submit inventory reports (Activities, Owner/Operator, Hazardous Materials Descriptions and Map pages, if required. Documentation must be resubmitted (for facilities which exceed EPCRA thresholds) or re-certified (for facilities which do not exceed EPCRA thresholds) by March 1.
Violation Notes:	Returned to compliance on 02/10/2014.
Violation Division:	Santa Clara City Fire Department
Violation Program:	HMRRP
Violation Source:	CERS,

Site ID:	405976
Site Name:	Verizon Wireless Homestead Kiely
Violation Date:	07-23-2013
Citation:	22 CCR 12 66262.34(f) - California Code of Regulations, Title 22, Chapter 12, Section(s) 66262.34(f)
Violation Description:	Failure to properly label hazardous waste accumulation containers with the following requirements: "Hazardous Waste", name and address of the generator, physical and chemical characteristics of the Hazardous Waste, and starting accumulation date.
Violation Notes:	Returned to compliance on 02/10/2014.
Violation Division:	Santa Clara City Fire Department
Violation Program:	HW
Violation Source:	CERS,

Site ID:	405976
Site Name:	Verizon Wireless Homestead Kiely
Violation Date:	07-23-2013
Citation:	40 CFR 1 262.34(d)(5)(ii) - U.S. Code of Federal Regulations, Title 40, Chapter 1, Section(s) 262.34(d)(5)(ii)
Violation Description:	Failure to post, next to the telephone, Emergency Information (SQG) containing the location of emergency equipment, contact names and numbers.
Violation Notes:	Returned to compliance on 02/10/2014.
Violation Division:	Santa Clara City Fire Department

VERIZON WIRELESS HOMESTEAD KIELY, 400 SARATOGA AVE, SANTA CLARA, CA 95050 (Continued)

Violation Program:	HW
Violation Source:	CERS,
Site ID:	405976
Site Name:	Verizon Wireless Homestead Kiely
Violation Date:	07-23-2013
Citation:	HSC 6.95 25510 - California Health and Safety Code, Chapter 6.95, Section(s) 25510
Violation Description:	Failure to update hazardous material inventory within 30 days when one of the following occurs: A 100 percent or more increase in the quantity of a previously disclosed material. Any handling of a previously undisclosed hazardous materials A change of business address, business ownership, or business name.
Violation Notes:	Returned to compliance on 02/10/2014.
Violation Division:	Santa Clara City Fire Department
Violation Program:	HMRRP
Violation Source:	CERS,

Evaluation:

Eval General Type:	Compliance Evaluation Inspection
Eval Date:	07-23-2013
Violations Found:	Yes
Eval Type:	Routine done by local agency
Eval Notes:	Not Reported
Eval Division:	Santa Clara City Fire Department
Eval Program:	HW
Eval Source:	CERS,
Eval General Type:	Compliance Evaluation Inspection
Eval Date:	11-25-2020
Violations Found:	No
Eval Type:	Routine done by local agency
Eval Notes:	Not Reported
Eval Division:	Santa Clara City Fire Department
Eval Program:	HMRRP
Eval Source:	CERS,
Eval General Type:	Compliance Evaluation Inspection
Eval Date:	07-23-2013
Violations Found:	Yes
Eval Type:	Routine done by local agency
Eval Notes:	Not Reported
Eval Division:	Santa Clara City Fire Department
Eval Program:	HMRRP
Eval Source:	CERS,
Eval General Type:	Compliance Evaluation Inspection
Eval Date:	07-23-2013
Violations Found:	No
Eval Type:	Routine done by local agency
Eval Notes:	Not Reported
Eval Division:	Santa Clara City Fire Department
Eval Program:	APSA
Eval Source:	CERS,

VERIZON WIRELESS HOMESTEAD KIELY, 400 SARATOGA AVE, SANTA CLARA, CA 95050 (Continued)

Affiliation:

Affiliation Type Desc:	Operator
Entity Name:	Verizon Wireless
Entity Title:	Not Reported
Affiliation Address:	Not Reported
Affiliation City:	Not Reported
Affiliation State:	Not Reported
Affiliation Country:	Not Reported
Affiliation Zip:	Not Reported
Affiliation Phone:	(866) 694-2415,
Affiliation Type Desc:	CUPA District
Entity Name:	Santa Clara City Fire Dept
Entity Title:	Not Reported
Affiliation Address:	1675 Lincoln Street
Affiliation City:	Santa Clara
Affiliation State:	CA
Affiliation Country:	Not Reported
Affiliation Zip:	95050
Affiliation Phone:	(408) 615-4970,
Affiliation Type Desc:	Document Preparer
Entity Name:	Steve Skanderson
Entity Title:	Not Reported
Affiliation Address:	Not Reported
Affiliation City:	Not Reported
Affiliation State:	Not Reported
Affiliation Country:	Not Reported
Affiliation Zip:	Not Reported
Affiliation Phone:	,
Affiliation Type Desc:	Facility Mailing Address
Entity Name:	Mailing Address
Entity Title:	Not Reported
Affiliation Address:	295 Parkshore Dr
Affiliation City:	Folsom
Affiliation State:	CA
Affiliation Country:	Not Reported
Affiliation Zip:	95630
Affiliation Phone:	,
Affiliation Type Desc:	Identification Signer
Entity Name:	armand delgado
Entity Title:	environmental compliance mgr
Affiliation Address:	Not Reported
Affiliation City:	Not Reported
Affiliation State:	Not Reported
Affiliation Country:	Not Reported
Affiliation Zip:	Not Reported
Affiliation Phone:	,

VERIZON WIRELESS HOMESTEAD KIELY, 400 SARATOGA AVE, SANTA CLARA, CA 95050 (Continued)

Affiliation Type Desc:	Legal Owner
Entity Name:	Verizon Wireless
Entity Title:	Not Reported
Affiliation Address:	295 Parkshore Drive
Affiliation City:	Folsom
Affiliation State:	CA
Affiliation Country:	United States
Affiliation Zip:	95630
Affiliation Phone:	(866) 694-2415,
Affiliation Type Desc:	Parent Corporation
Entity Name:	Verizon Wireless [Northern California]
Entity Title:	Not Reported
Affiliation Address:	Not Reported
Affiliation City:	Not Reported
Affiliation State:	Not Reported
Affiliation Country:	Not Reported
Affiliation Zip:	Not Reported
Affiliation Phone:	,
Affiliation Type Desc:	Environmental Contact
Entity Name:	Environmental Compliance
Entity Title:	Not Reported
Affiliation Address:	295 Parkshore Drive
Affiliation City:	Folsom
Affiliation State:	CA
Affiliation Country:	Not Reported
Affiliation Zip:	95630
Affiliation Phone:	,

PRUNERIDGE GOLF CLUB 400 SARATOGA AVE, SANTA CLARA, CA, 95050		1028903168
▲ A13	Target Property 113 ft. Above Sea Level	Other Ascertainable Records

Worksheet:

Comments: See the body of this report for a discussion of any vapor encroachment conditions originating from the subject property.

RCRA Listings: Other Ascertainable Records

Date Form Received by Agency:	20231003
Handler Name:	Pruneridge Golf Club
Handler Address:	400 Saratoga Ave
Handler City,State,Zip:	SANTA CLARA, CA 95050
EPA ID:	CAL000480849
Contact Name:	GERMAN ALVAREZ
Contact Address:	309 AUBURN WAY 1
Contact City,State,Zip:	SAN JOSE, CA 95129
Contact Telephone:	408-516-7093

PRUNERIDGE GOLF CLUB, 400 SARATOGA AVE, SANTA CLARA, CA 95050 (Continued)

Contact Fax:	Not Reported
Contact Email:	GERMAN@PRUNERIDGEGOLFCLUB.COM
Contact Title:	Not Reported
EPA Region:	09
Land Type:	Not Reported
Federal Waste Generator Description:	Not a generator, verified
Non-Notifier:	Not Reported
Biennial Report Cycle:	Not Reported
Accessibility:	Not Reported
Active Site Indicator:	Not Reported
State District Owner:	Not Reported
State District:	Not Reported
Mailing Address:	400 SARATOGA AVE
Mailing City,State,Zip:	SANTA CLARA, CA 95050
Owner Name:	Touchstone Golf
Owner Type:	Other
Operator Name:	German Alvarez
Operator Type:	Other
Short-Term Generator Activity:	No
Importer Activity:	No
Mixed Waste Generator:	No
Transporter Activity:	No
Transfer Facility Activity:	No
Recycler Activity with Storage:	No
Small Quantity On-Site Burner Exemption:	No
Smelting Melting and Refining Furnace Exemption:	No
Underground Injection Control:	No
Off-Site Waste Receipt:	No
Universal Waste Indicator:	No
Universal Waste Destination Facility:	No
Federal Universal Waste:	No
Active Site State-Reg Handler:	---
Federal Facility Indicator:	Not Reported
Hazardous Secondary Material Indicator:	N
Sub-Part K Indicator:	Not Reported
2018 GPRA Permit Baseline:	Not on the Baseline
2018 GPRA Renewals Baseline:	Not on the Baseline
202 GPRA Corrective Action Baseline:	No
Subject to Corrective Action Universe:	No
Non-TSDFs Where RCRA CA has Been Imposed Universe:	No
Corrective Action Priority Ranking:	No NCAPS ranking
Environmental Control Indicator:	No
Institutional Control Indicator:	No
Human Exposure Controls Indicator:	N/A
Groundwater Controls Indicator:	N/A
Significant Non-Complier Universe:	No

PRUNERIDGE GOLF CLUB, 400 SARATOGA AVE, SANTA CLARA, CA 95050 (Continued)

Unaddressed Significant Non-Complier Universe:	No
Addressed Significant Non-Complier Universe:	No
Significant Non-Complier With a Compliance Schedule Universe:	No
Financial Assurance Required:	Not Reported
Handler Date of Last Change:	20231006
Recognized Trader-Importer:	No
Recognized Trader-Exporter:	No
Importer of Spent Lead Acid Batteries:	No
Exporter of Spent Lead Acid Batteries:	No
Recycler Activity Without Storage:	No
Manifest Broker:	No
Sub-Part P Indicator:	No

Handler - Owner Operator:

Owner/Operator Indicator:	Owner
Owner/Operator Name:	TOUCHSTONE GOLF
Legal Status:	Other
Date Became Current:	Not Reported
Date Ended Current:	Not Reported
Owner/Operator Address:	11450 GOLF LINKS RD
Owner/Operator City,State,Zip:	OAKLAND, CA 94605
Owner/Operator Telephone:	512-351-9264
Owner/Operator Telephone Ext:	Not Reported
Owner/Operator Fax:	Not Reported
Owner/Operator Email:	Not Reported

Owner/Operator Indicator:	Operator
Owner/Operator Name:	GERMAN ALVAREZ
Legal Status:	Other
Date Became Current:	Not Reported
Date Ended Current:	Not Reported
Owner/Operator Address:	309 AUBURN WAY 1
Owner/Operator City,State,Zip:	SAN JOSE, CA 95129
Owner/Operator Telephone:	408-516-7093
Owner/Operator Telephone Ext:	Not Reported
Owner/Operator Fax:	Not Reported
Owner/Operator Email:	Not Reported

Historic Generators:

Receive Date:	20231003
Handler Name:	PRUNERIDGE GOLF CLUB
Federal Waste Generator Description:	Not a generator, verified
State District Owner:	Not Reported
Large Quantity Handler of Universal Waste:	No
Recognized Trader Importer:	No
Recognized Trader Exporter:	No

PRUNERIDGE GOLF CLUB, 400 SARATOGA AVE, SANTA CLARA, CA 95050 (Continued)

Spent Lead Acid Battery Importer:	No
Spent Lead Acid Battery Exporter:	No
Current Record:	Yes
Non Storage Recycler Activity:	No
Electronic Manifest Broker:	No

List of NAICS Codes and Descriptions:

NAICS Code:	713910
NAICS Description:	GOLF COURSES AND COUNTRY CLUBS

Facility Has Received Notices of Violations:

Violations:	No Violations Found

Evaluation Action Summary:

Evaluations:	No Evaluations Found

STAN BOYETT & SON INC DBA BOYETT PETROLEUM
298 SARATOGA AVE, SANTA CLARA, CA, 95050 1027702269

▲ B14	SE <1/10	(141 ft. / 0.027 mi.)	Other Ascertainable Records
	Equal Elevation	113 ft. Above Sea Level	

Worksheet:

Impact on Target Property: VEC does not exist

Comments: This site was granted closure for a leaking underground storage tank by the Santa Clara Department of Environmental Health on December 19, 2008. Based on the presence of closure from the regulatory agency, there is unlikely to be residual contamination that would be migrating onto the Subject Property. Therefore, this site does not warrant a VEC.

Conditions:

Both COC & PHC: YES

Groundwater Flow Gradient:

Upgradient or Indeterminate: YES

Hydrogeologically: YES

RCRA Listings: Other Ascertainable Records

Date Form Received by Agency:	20230626
Handler Name:	Stan Boyett & Son Inc Dba Boyett Petroleum
Handler Address:	298 Saratoga Ave
Handler City,State,Zip:	SANTA CLARA, CA 95050
EPA ID:	CAL000478901
Contact Name:	MONICA FARHAT
Contact Address:	601 MCHENRY AVE
Contact City,State,Zip:	MODESTO, CA 95350
Contact Telephone:	209-577-6000
Contact Fax:	Not Reported
Contact Email:	MFARHAT@BOYETT.NET
Contact Title:	Not Reported
EPA Region:	09

STAN BOYETT & SON INC DBA BOYETT PETROLEUM, 298 SARATOGA AVE, SANTA CLARA, CA 95050 (Continued)

Land Type:	Not Reported
Federal Waste Generator Description:	Not a generator, verified
Non-Notifier:	Not Reported
Biennial Report Cycle:	Not Reported
Accessibility:	Not Reported
Active Site Indicator:	Not Reported
State District Owner:	Not Reported
State District:	Not Reported
Mailing Address:	601 MCHENRY AVE
Mailing City,State,Zip:	MODESTO, CA 95350
Owner Name:	Stan Boyett & Son Inc
Owner Type:	Other
Operator Name:	Monica Farhat
Operator Type:	Other
Short-Term Generator Activity:	No
Importer Activity:	No
Mixed Waste Generator:	No
Transporter Activity:	No
Transfer Facility Activity:	No
Recycler Activity with Storage:	No
Small Quantity On-Site Burner Exemption:	No
Smelting Melting and Refining Furnace Exemption:	No
Underground Injection Control:	No
Off-Site Waste Receipt:	No
Universal Waste Indicator:	No
Universal Waste Destination Facility:	No
Federal Universal Waste:	No
Active Site State-Reg Handler:	---
Federal Facility Indicator:	Not Reported
Hazardous Secondary Material Indicator:	N
Sub-Part K Indicator:	Not Reported
2018 GPRA Permit Baseline:	Not on the Baseline
2018 GPRA Renewals Baseline:	Not on the Baseline
202 GPRA Corrective Action Baseline:	No
Subject to Corrective Action Universe:	No
Non-TSDFs Where RCRA CA has Been Imposed Universe:	No
Corrective Action Priority Ranking:	No NCAPS ranking
Environmental Control Indicator:	No
Institutional Control Indicator:	No
Human Exposure Controls Indicator:	N/A
Groundwater Controls Indicator:	N/A
Significant Non-Complier Universe:	No
Unaddressed Significant Non-Complier Universe:	No
Addressed Significant Non-Complier Universe:	No
Significant Non-Complier With a Compliance Schedule Universe:	No

STAN BOYETT & SON INC DBA BOYETT PETROLEUM, 298 SARATOGA AVE, SANTA CLARA, CA 95050 (Continued)

Financial Assurance Required:	Not Reported
Handler Date of Last Change:	20230630
Recognized Trader-Importer:	No
Recognized Trader-Exporter:	No
Importer of Spent Lead Acid Batteries:	No
Exporter of Spent Lead Acid Batteries:	No
Recycler Activity Without Storage:	No
Manifest Broker:	No
Sub-Part P Indicator:	No

Handler - Owner Operator:

Owner/Operator Indicator:	Owner
Owner/Operator Name:	STAN BOYETT & SON INC
Legal Status:	Other
Date Became Current:	Not Reported
Date Ended Current:	Not Reported
Owner/Operator Address:	601 MCHENRY AVE
Owner/Operator City,State,Zip:	MODESTO, CA 95350
Owner/Operator Telephone:	209-577-6000
Owner/Operator Telephone Ext:	Not Reported
Owner/Operator Fax:	Not Reported
Owner/Operator Email:	Not Reported

Owner/Operator Indicator:	Operator
Owner/Operator Name:	MONICA FARHAT
Legal Status:	Other
Date Became Current:	Not Reported
Date Ended Current:	Not Reported
Owner/Operator Address:	601 MCHENRY AVE
Owner/Operator City,State,Zip:	MODESTO, CA 95350
Owner/Operator Telephone:	209-577-6000
Owner/Operator Telephone Ext:	Not Reported
Owner/Operator Fax:	Not Reported
Owner/Operator Email:	Not Reported

Historic Generators:

Receive Date:	20230626
Handler Name:	STAN BOYETT & SON INC DBA BOYETT PETROLEUM
Federal Waste Generator Description:	Not a generator, verified
State District Owner:	Not Reported
Large Quantity Handler of Universal Waste:	No
Recognized Trader Importer:	No
Recognized Trader Exporter:	No
Spent Lead Acid Battery Importer:	No
Spent Lead Acid Battery Exporter:	No
Current Record:	Yes
Non Storage Recycler Activity:	No
Electronic Manifest Broker:	No

STAN BOYETT & SON INC DBA BOYETT PETROLEUM, 298 SARATOGA AVE, SANTA CLARA, CA 95050 (Continued)

List of NAICS Codes and Descriptions:

NAICS Code:	457120
NAICS Description:	OTHER GASOLINE STATIONS

Facility Has Received Notices of Violations:

Violations:	No Violations Found

Evaluation Action Summary:

Evaluations:	No Evaluations Found

T&K GAS STATION CORP 2206AD 298 SARATOGA AVE, SANTA CLARA, CA, 95050			1028183110
▲ B15	SE <1/10	(141 ft. / 0.027 mi.)	Other Ascertainable Records
	Equal Elevation	113 ft. Above Sea Level	

Worksheet:

Impact on Target Property: VEC does not exist

Comments: This site was granted closure for a leaking underground storage tank by the Santa Clara Department of Environmental Health on December 19, 2008. Based on the presence of closure from the regulatory agency, there is unlikely to be residual contamination that would be migrating onto the Subject Property. Therefore, this site does not warrant a VEC.

Conditions:

Both COC & PHC: YES

Groundwater Flow Gradient:

Upgradient or Indeterminate: YES

Hydrogeologically: YES

UST FINDER: Other Ascertainable Records

Object ID:	727341
Facility ID:	CA10156319
Name:	T&K GAS STATION CORP 2206AD
Address:	298 SARATOGA AVE
City,State,Zip:	SANTA CLARA, CA 95050
Address Match Type:	PointAddress
Open USTs:	3
Closed USTs:	Not Reported
TOS USTs:	Not Reported
Population 1500ft:	1765
Private Wells 1500ft:	0
Within 100yr Floodplain:	No
Land Use:	Developed, Medium Intensity
Within SPA:	Not Reported
SPA PWS Facility ID:	Not Reported
SPA Water Type:	Not Reported
SPA Facility Type:	Not Reported
SPA HUC12:	Not Reported

T&K GAS STATION CORP 2206AD, 298 SARATOGA AVE, SANTA CLARA, CA 95050 (Continued)

Within WHPA:	Yes
WHPA PWS Facility ID:	CA4310011_10321
WHPA Water Type:	GW - Ground water
WHPA Facility Type:	WL - Well
WHPA HUC12:	180500030401
Facility Status:	Open UST(s)
Date of Last Inspection:	Not Reported
EPA Region:	9
Tribe:	Not Reported
Coordinate Source:	Geocode
X Coord:	-121.965119961
Y Coord:	37.3296309900001
Latitude:	37.3296309902005
Longitude:	-121.965119960702

UST FINDER:

Object ID:	2247581
Facility ID:	CA10156319
Tank ID:	CA10156319-003_A Stand-alone Tank_1
Tank Status:	Open
Installation Date:	1989/01/01 16:00:00+00
Removal Date:	Not Reported
Tank Capacity:	550
Substances:	Used Oil
Tank Wall Type:	Double Wall

Object ID:	2247582
Facility ID:	CA10156319
Tank ID:	CA10156319-001_A Stand-alone Tank_1
Tank Status:	Open
Installation Date:	1989/01/01 16:00:00+00
Removal Date:	Not Reported
Tank Capacity:	12000
Substances:	Regular Unleaded
Tank Wall Type:	Double Wall

Object ID:	2247583
Facility ID:	CA10156319
Tank ID:	CA10156319-002_A Stand-alone Tank_1
Tank Status:	Open
Installation Date:	1989/01/01 16:00:00+00
Removal Date:	Not Reported
Tank Capacity:	12000
Substances:	Premium Unleaded
Tank Wall Type:	Double Wall

T&K GAS STATION CORP - 255815
298 SARATOGA AVE, SANTA CLARA, CA, 95050 **1024849761**

▲ B16	SE <1/10	(141 ft. / 0.027 mi.)	Other Ascertainable Records
	Equal Elevation	113 ft. Above Sea Level	

Worksheet:

Impact on Target Property: VEC does not exist

Comments: This site was granted closure for a leaking underground storage tank by the Santa Clara Department of Environmental Health on December 19, 2008. Based on the presence of closure from the regulatory agency, there is unlikely to be residual contamination that would be migrating onto the Subject Property. Therefore, this site does not warrant a VEC.

Conditions:

Both COC & PHC: YES

Groundwater Flow Gradient:

Upgradient or Indeterminate: YES

Hydrogeologically: YES

RCRA Listings: Other Ascertainable Records

Date Form Received by Agency:	20190517
Handler Name:	T&K Gas Station Corp - 255815
Handler Address:	298 Saratoga Ave
Handler City,State,Zip:	SANTA CLARA, CA 95050
EPA ID:	CAL000406761
Contact Name:	KATHY LE
Contact Address:	29501 CANWOOD ST STE 200
Contact City,State,Zip:	AGOURA HILLS, CA 91301
Contact Telephone:	818-206-5700
Contact Fax:	818-206-5715
Contact Email:	LTHOMPSON@GSG.EMAIL
Contact Title:	Not Reported
EPA Region:	09
Land Type:	Not Reported
Federal Waste Generator Description:	Not a generator, verified
Non-Notifier:	Not Reported
Biennial Report Cycle:	Not Reported
Accessibility:	Not Reported
Active Site Indicator:	Not Reported
State District Owner:	Not Reported
State District:	Not Reported
Mailing Address:	29501 CANWOOD ST STE 200
Mailing City,State,Zip:	AGOURA HILLS, CA 91301-1570
Owner Name:	T&K Gas Station Corp
Owner Type:	Other
Operator Name:	Kathy Le
Operator Type:	Other
Short-Term Generator Activity:	No
Importer Activity:	No
Mixed Waste Generator:	No
Transporter Activity:	No
Transfer Facility Activity:	No
Recycler Activity with Storage:	No
Small Quantity On-Site Burner Exemption:	No

T&K GAS STATION CORP - 255815, 298 SARATOGA AVE, SANTA CLARA, CA 95050 (Continued)

Smelting Melting and Refining Furnace Exemption:	No
Underground Injection Control:	No
Off-Site Waste Receipt:	No
Universal Waste Indicator:	No
Universal Waste Destination Facility:	No
Federal Universal Waste:	No
Active Site State-Reg Handler:	---
Federal Facility Indicator:	Not Reported
Hazardous Secondary Material Indicator:	N
Sub-Part K Indicator:	Not Reported
2018 GPRA Permit Baseline:	Not on the Baseline
2018 GPRA Renewals Baseline:	Not on the Baseline
202 GPRA Corrective Action Baseline:	No
Subject to Corrective Action Universe:	No
Non-TSDFs Where RCRA CA has Been Imposed Universe:	No
Corrective Action Priority Ranking:	No NCAPS ranking
Environmental Control Indicator:	No
Institutional Control Indicator:	No
Human Exposure Controls Indicator:	N/A
Groundwater Controls Indicator:	N/A
Significant Non-Complier Universe:	No
Unaddressed Significant Non-Complier Universe:	No
Addressed Significant Non-Complier Universe:	No
Significant Non-Complier With a Compliance Schedule Universe:	No
Financial Assurance Required:	Not Reported
Handler Date of Last Change:	20190530
Recognized Trader-Importer:	No
Recognized Trader-Exporter:	No
Importer of Spent Lead Acid Batteries:	No
Exporter of Spent Lead Acid Batteries:	No
Recycler Activity Without Storage:	No
Manifest Broker:	No
Sub-Part P Indicator:	No

Handler - Owner Operator:

Owner/Operator Indicator:	Operator
Owner/Operator Name:	KATHY LE
Legal Status:	Other
Date Became Current:	Not Reported
Date Ended Current:	Not Reported
Owner/Operator Address:	29501 CANWOOD ST STE 200
Owner/Operator City,State,Zip:	AGOURA HILLS, CA 91301
Owner/Operator Telephone:	818-206-5700
Owner/Operator Telephone Ext:	Not Reported

T&K GAS STATION CORP - 255815, 298 SARATOGA AVE, SANTA CLARA, CA 95050 (Continued)

Owner/Operator Fax:	Not Reported
Owner/Operator Email:	Not Reported
Owner/Operator Indicator:	Owner
Owner/Operator Name:	T&K GAS STATION CORP
Legal Status:	Other
Date Became Current:	Not Reported
Date Ended Current:	Not Reported
Owner/Operator Address:	29501 CANWOOD ST STE 200
Owner/Operator City,State,Zip:	AGOURA HILLS, CA 91301-1570
Owner/Operator Telephone:	818-206-5700
Owner/Operator Telephone Ext:	Not Reported
Owner/Operator Fax:	Not Reported
Owner/Operator Email:	Not Reported

Historic Generators:

Receive Date:	20190517
Handler Name:	T&K GAS STATION CORP - 255815
Federal Waste Generator Description:	Not a generator, verified
State District Owner:	Not Reported
Large Quantity Handler of Universal Waste:	No
Recognized Trader Importer:	No
Recognized Trader Exporter:	No
Spent Lead Acid Battery Importer:	No
Spent Lead Acid Battery Exporter:	No
Current Record:	Yes
Non Storage Recycler Activity:	No
Electronic Manifest Broker:	No

List of NAICS Codes and Descriptions:

NAICS Code:	44719
NAICS Description:	OTHER GASOLINE STATIONS

Facility Has Received Notices of Violations:

Violations:	No Violations Found

Evaluation Action Summary:

Evaluations:	No Evaluations Found

BOYETT PETROLEUM 298 SARATOGA AVE, SANTA CLARA, CA, 95050			S121470480
▲ B17	SE <1/10	(141 ft. / 0.027 mi.)	Local Lists of Hazardous waste / Contaminated Sites Local Lists of Registered Storage Tanks Other Ascertainable Records
	Equal Elevation	113 ft. Above Sea Level	

Worksheet:

Impact on Target Property: VEC does not exist

Comments: This site was granted closure for a leaking underground storage tank by the Santa Clara Department of Environmental Health on December 19, 2008. Based on the presence of closure from the regulatory agency, there is unlikely to be residual contamination that would be migrating onto the Subject Property. Therefore, this site does not warrant a VEC.

Conditions:

Both COC & PHC: YES

Groundwater Flow Gradient:

Upgradient or Indeterminate: YES

Hydrogeologically: YES

CERS HAZ WASTE: Other Ascertainable Records

Name:	BOYETT PETROLEUM
Address:	298 SARATOGA AVE
City,State,Zip:	SANTA CLARA, CA 95050
Site ID:	703710
CERS ID:	10932976
CERS Description:	Hazardous Waste Generator

Name:	BOYETT PETROLEUM
Address:	298 SARATOGA AVE
City,State,Zip:	SANTA CLARA, CA 95050
Site ID:	703710
CERS ID:	10932976
CERS Description:	Hazardous Waste Onsite Treatment

CERS TANKS:

Name:	BOYETT PETROLEUM
Address:	298 SARATOGA AVE
City,State,Zip:	SANTA CLARA, CA 95050
Site ID:	703710
CERS ID:	10932976
CERS Description:	Underground Storage Tank

CUPA SANTA CLARA:

Name:	UNOCAL #5815
Address:	298 SARATOGA AV
City,State,Zip:	SANTA CLARA, CA 95051
Region:	SANTA CLARA
Telephone:	4082411110
UDF Email:	Not Reported
PE#:	2205
Program Description:	GENERATES 100 KG YR TO <5 TONS/YR
Program Identifier:	DEH PERMIT-HAZ WASTE GENERATOR PROGRAM
Latitude:	37.329907
Longitude:	-121.964376
Record ID:	PR0312947
Facility ID:	FA0212059

EMI:

BOYETT PETROLEUM, 298 SARATOGA AVE, SANTA CLARA, CA 95050 (Continued)

Name:	APRO LLC DBA UNITED PACIFIC #2206 AD
Address:	298 SARATOGA AVE
City,State,Zip:	SANTA CLARA, CA 95050
Year:	2018
County Code:	43
Air Basin:	SF
Facility ID:	112370
Air District Name:	BA
SIC Code:	5541
Air District Name:	BAY AREA AQMD
Community Health Air Pollution Info System:	Not Reported
Consolidated Emission Reporting Rule:	Not Reported
Total Organic Hydrocarbon Gases Tons/Yr:	0.324773168
Reactive Organic Gases Tons/Yr:	0.324773168
Carbon Monoxide Emissions Tons/Yr:	Not Reported
NOX - Oxides of Nitrogen Tons/Yr:	Not Reported
SOX - Oxides of Sulphur Tons/Yr:	Not Reported
Particulate Matter Tons/Yr:	Not Reported
Part. Matter 10 Micrometers and Smllr Tons/Yr:	Not Reported

Name:	APRO LLC DBA UNITED PACIFIC #2206 AD
Address:	298 SARATOGA AVE
City,State,Zip:	SANTA CLARA, CA 95050
Year:	2019
County Code:	43
Air Basin:	SF
Facility ID:	112370
Air District Name:	BA
SIC Code:	5541
Air District Name:	BAY AREA AQMD
Community Health Air Pollution Info System:	Not Reported
Consolidated Emission Reporting Rule:	Not Reported
Total Organic Hydrocarbon Gases Tons/Yr:	0.324773168
Reactive Organic Gases Tons/Yr:	0.324773168
Carbon Monoxide Emissions Tons/Yr:	Not Reported
NOX - Oxides of Nitrogen Tons/Yr:	Not Reported
SOX - Oxides of Sulphur Tons/Yr:	Not Reported
Particulate Matter Tons/Yr:	Not Reported
Part. Matter 10 Micrometers and Smllr Tons/Yr:	Not Reported

Name:	APRO LLC DBA UNITED PACIFIC #2206 AD
Address:	298 SARATOGA AVE
City,State,Zip:	SANTA CLARA, CA 95050
Year:	2020
County Code:	43
Air Basin:	SF

BOYETT PETROLEUM, 298 SARATOGA AVE, SANTA CLARA, CA 95050 (Continued)

Facility ID:	112370
Air District Name:	BA
SIC Code:	5541
Air District Name:	BAY AREA AQMD
Community Health Air Pollution Info System:	Not Reported
Consolidated Emission Reporting Rule:	Not Reported
Total Organic Hydrocarbon Gases Tons/Yr:	0.324773168
Reactive Organic Gases Tons/Yr:	0.324773168
Carbon Monoxide Emissions Tons/Yr:	Not Reported
NOX - Oxides of Nitrogen Tons/Yr:	Not Reported
SOX - Oxides of Sulphur Tons/Yr:	Not Reported
Particulate Matter Tons/Yr:	Not Reported
Part. Matter 10 Micrometers and Smllr Tons/Yr:	Not Reported
Name:	APRO LLC DBA UNITED PACIFIC #2206 AD
Address:	298 SARATOGA AVE
City,State,Zip:	SANTA CLARA, CA 95050
Year:	2021
County Code:	43
Air Basin:	SF
Facility ID:	112370
Air District Name:	BA
SIC Code:	5411
Air District Name:	BAY AREA AQMD
Community Health Air Pollution Info System:	Not Reported
Consolidated Emission Reporting Rule:	Not Reported
Total Organic Hydrocarbon Gases Tons/Yr:	0.232524435
Reactive Organic Gases Tons/Yr:	0.232524435
Carbon Monoxide Emissions Tons/Yr:	Not Reported
NOX - Oxides of Nitrogen Tons/Yr:	Not Reported
SOX - Oxides of Sulphur Tons/Yr:	Not Reported
Particulate Matter Tons/Yr:	Not Reported
Part. Matter 10 Micrometers and Smllr Tons/Yr:	Not Reported

HWTS:

Name:	STAN BOYETT & SON INC DBA BOYETT PETROLEUM
Address:	298 SARATOGA AVE
Address 2:	Not Reported
City,State,Zip:	SANTA CLARA, CA 95050
EPA ID:	CAL000478901
Inactive Date:	Not Reported
Create Date:	06/26/2023
Last Act Date:	08/08/2023
Mailing Name:	Not Reported
Mailing Address:	601 MCHENRY AVE

BOYETT PETROLEUM, 298 SARATOGA AVE, SANTA CLARA, CA 95050 (Continued)

Mailing Address 2:	Not Reported
Mailing City,State,Zip:	MODESTO, CA
Owner Name:	STAN BOYETT & SONS INC
Owner Address:	601 MCHENRY AVE
Owner Address 2:	Not Reported
Owner City,State,Zip:	MODESTO, CA 953500000
Owner Phone:	2095776000
Owner Fax:	2095776040
Contact Name:	MONICA FARHAT
Contact Address:	601 MCHENRY AVE.
Contact Address 2:	Not Reported
City,State,Zip:	MODESTO, CA 95350
Contact Phone:	2095776000
Contact Fax:	2095776040
Facility Status:	Not Reported
Facility Type:	Not Reported
Category:	Not Reported
Latitude:	Not Reported
Longitude:	Not Reported

CERS:

Name:	BOYETT PETROLEUM
Address:	298 SARATOGA AVE
City,State,Zip:	SANTA CLARA, CA 95050
Site ID:	703710
CERS ID:	10932976
CERS Description:	Chemical Storage Facilities

Violations:

Site ID:	703710
Site Name:	Boyett Petroleum
Violation Date:	02-23-2015
Citation:	23 CCR 16 2712(b) - California Code of Regulations, Title 23, Chapter 16, Section(s) 2712(b)
Violation Description:	Failure to maintain records of repairs, lining, and upgrades on site, or off site if approved by the CUPA, for the life of the underground storage tank and/or failure to maintain written monitoring and maintenance records on site, or off site if approved by the CUPA, for a period of 3 years, 6 1/2 years for cathodic protection, and 5 years for written performance claims pertaining to release detection systems and calibration and maintenance records for such systems.
Violation Notes:	Returned to compliance on 03/11/2015. 2014
Violation Division:	Santa Clara City Fire Department
Violation Program:	UST
Violation Source:	CERS,

Site ID:	703710
Site Name:	Boyett Petroleum
Violation Date:	02-28-2017
Citation:	23 CCR 16 2712(i) - California Code of Regulations, Title 23, Chapter 16, Section(s) 2712(i)
Violation Description:	Failure to have a UST Monitoring Plan available on site.
Violation Notes:	Returned to compliance on 07/05/2017.
Violation Division:	Santa Clara City Fire Department
Violation Program:	UST

BOYETT PETROLEUM, 298 SARATOGA AVE, SANTA CLARA, CA 95050 (Continued)

Violation Source:	CERS,
Site ID:	703710
Site Name:	Boyett Petroleum
Violation Date:	02-20-2020
Citation:	HSC 6.7 25284 - California Health and Safety Code, Chapter 6.7, Section(s) 25284
Violation Description:	Failure to obtain a valid permit to operate from the UPA including but not limited to unpaid permit fees.
Violation Notes:	Returned to compliance on 03/06/2020. All violations need to be corrected to obtain operating permit as operating permit is expired now. note- email dated 3-6-20; sd 10-28-20
Violation Division:	Santa Clara City Fire Department
Violation Program:	UST
Violation Source:	CERS,
Site ID:	703710
Site Name:	Boyett Petroleum
Violation Date:	02-17-2021
Citation:	23 CCR 16 2641(j) - California Code of Regulations, Title 23, Chapter 16, Section(s) 2641(j)
Violation Description:	Failure of the leak detection equipment to be installed, calibrated, operated, and/or maintained properly.
Violation Notes:	Returned to compliance on 02/17/2021. UDC #1-2 float and chain leak detection didn t function due to missing pin, replaced pin, retested, and passed during inspection.
Violation Division:	Santa Clara City Fire Department
Violation Program:	UST
Violation Source:	CERS,
Site ID:	703710
Site Name:	Boyett Petroleum
Violation Date:	02-06-2019
Citation:	HSC 6.95 25508(a)(1) - California Health and Safety Code, Chapter 6.95, Section(s) 25508(a)(1)
Violation Description:	Failure to complete and electronically submit hazardous material inventory information for all reportable hazardous materials on site at or above reportable quantities.
Violation Notes:	Returned to compliance on 02/20/2020. Update inventory remove 300 waste oil ; Tank operator is in charge of tank maintenance and inventory as a site operator, not being double reported by auto shop therefore violation cleared.
Violation Division:	Santa Clara City Fire Department
Violation Program:	HMRRP
Violation Source:	CERS,
Site ID:	703710
Site Name:	Boyett Petroleum
Violation Date:	02-20-2020
Citation:	HSC 6.7 25284(a)(3)(A)&(B) - California Health and Safety Code, Chapter 6.7, Section(s) 25284(a)(3)(A)&(B)
Violation Description:	Failure to implement or maintain a written agreement between the UST owner and operator.
Violation Notes:	Returned to compliance on 03/06/2020. Update Owner operator agreement form in CERS for current operator. note- email dated 3-6-20; sd 10-28-20
Violation Division:	Santa Clara City Fire Department
Violation Program:	UST
Violation Source:	CERS,
Site ID:	703710
Site Name:	Boyett Petroleum
Violation Date:	02-20-2020
Citation:	23 CCR 16 2712(b)(1)(F) - California Code of Regulations, Title 23, Chapter 16, Section(s) 2712(b)(1)(F)

BOYETT PETROLEUM, 298 SARATOGA AVE, SANTA CLARA, CA 95050 (Continued)

Violation Description:	"Failure to conduct secondary containment testing, or one or more of the following requirements: Perform the test of the secondary containment system upon installation, within six months of installation and every 36 months thereafter. Perform the test of a secondary containment component within 30 days of a repair or discontinuing vacuum, pressure or hydrostatic monitoring. Use a procedure that demonstrates the system works as well as at installation. Use applicable manufacturer guidelines, industry codes, engineering standard, or professional engineer approval. Performed by a certified service technician. Maintain records of secondary containment testing for 36 months."
Violation Notes:	Returned to compliance on 02/28/2020. SB 989 failed on 9-26-19 failed, repairs and retesting still not completed note- email dated 3-6-20; sd 10-28-20
Violation Division:	Santa Clara City Fire Department
Violation Program:	UST
Violation Source:	CERS,
Site ID:	703710
Site Name:	Boyett Petroleum
Violation Date:	02-29-2016
Citation:	23 CCR 16 2638(f) - California Code of Regulations, Title 23, Chapter 16, Section(s) 2638(f)
Violation Description:	Failure to properly affix tag/sticker on monitoring equipment being certified, repaired, or replaced.
Violation Notes:	Returned to compliance on 02/28/2017. 2/29/2016 done ; this year 2/28/17
Violation Division:	Santa Clara City Fire Department
Violation Program:	UST
Violation Source:	CERS,
Site ID:	703710
Site Name:	Boyett Petroleum
Violation Date:	02-20-2020
Citation:	22 CCR 12 66262.12 - California Code of Regulations, Title 22, Chapter 12, Section(s) 66262.12
Violation Description:	Failure to obtain an Identification Number prior to treating, storing, disposing of, transporting or offering for transportation any hazardous waste.
Violation Notes:	Returned to compliance on 02/24/2020. Inactive EPA ID #CAL000406761; EPA ID needs to be activated- Provide this EPA ID in CERS, currently incorrect EPA ID CAL 000444826 for LA location uploaded in CERS
Violation Division:	Santa Clara City Fire Department
Violation Program:	HW
Violation Source:	CERS,
Site ID:	703710
Site Name:	Boyett Petroleum
Violation Date:	02-23-2015
Citation:	23 CCR 16 2715 - California Code of Regulations, Title 23, Chapter 16, Section(s) 2715
Violation Description:	Failure to comply with one or more of the designated operator monthly inspection requirements: failed to inspect the monthly alarm history report; attach a copy of the alarm history; failed to inspect for the presence of liquid or debris in the spill container/spill bucket and under dispenser containment; failed to inspect the under dispenser containment to ensure that monitoring equipment is placed in the proper position; failure to inspect for liquid or debris in the containment sump where an alarm occurred or for which there is no record of a service visit; or failure to check that all testing and maintenance has been completed and documented.
Violation Notes:	Returned to compliance on 02/23/2015. Ok-found new one on site
Violation Division:	Santa Clara City Fire Department
Violation Program:	UST
Violation Source:	CERS,
Site ID:	703710
Site Name:	Boyett Petroleum
Violation Date:	02-28-2017
Citation:	22 CCR 12 66262.34(f) - California Code of Regulations, Title 22, Chapter 12, Section(s) 66262.34(f)

BOYETT PETROLEUM, 298 SARATOGA AVE, SANTA CLARA, CA 95050 (Continued)

Violation Description:	Failure to properly label hazardous waste accumulation containers and portable tanks with the following requirements: "Hazardous Waste", name and address of the generator, physical and chemical characteristics of the Hazardous Waste, and starting accumulation date.
Violation Notes:	Returned to compliance on 03/10/2017.
Violation Division:	Santa Clara City Fire Department
Violation Program:	HW
Violation Source:	CERS,
Site ID:	703710
Site Name:	Boyett Petroleum
Violation Date:	02-20-2020
Citation:	23 CCR 16 2716(e) - California Code of Regulations, Title 23, Chapter 16, Section(s) 2716(e)
Violation Description:	For designated operator (DO) monthly inspections conducted before October 1, 2018, failure to comply with one or more of the following requirements: Be performed by an ICC certified DO. Inspect monthly alarm history report, check that alarms are documented and responded to appropriately, and attach a copy. Inspect for the presence of liquid/debris in spill containers. Inspect for the presence of liquid/debris in under dispenser containment (UDC) and ensure that the monitoring equipment is positioned correctly. Inspect for liquid or debris in containment sumps where an alarm occurred with no service visit. Check that all testing and maintenance has been completed and documented. Verify that all facility employees have been trained in accordance with 23 CCR 2715(c). For designated operator (DO) 30 day inspections conducted on and after October 1, 2018, failure to conduct the designated UST operator visual inspection at least once every 30 days.
Violation Notes:	Returned to compliance on 03/06/2020. Provide updated DO form with current DO information note- email dated 3-6-20; sd 10-28-20
Violation Division:	Santa Clara City Fire Department
Violation Program:	UST
Violation Source:	CERS,
Site ID:	703710
Site Name:	Boyett Petroleum
Violation Date:	02-23-2015
Citation:	HSC 6.95 25508(d) - California Health and Safety Code, Chapter 6.95, Section(s) 25508(d)
Violation Description:	Failure to complete and/or electronically submit a business plan when storing/handling a hazardous material at or above reportable quantities.
Violation Notes:	Returned to compliance on 03/11/2015.
Violation Division:	Santa Clara City Fire Department
Violation Program:	UST
Violation Source:	CERS,
Site ID:	703710
Site Name:	Boyett Petroleum
Violation Date:	02-17-2021
Citation:	23 CCR 16 2715(c)(4) - California Code of Regulations, Title 23, Chapter 16, Section(s) 2715(c)(4)
Violation Description:	Failure to maintain a list of employees trained by the designated operator on-site or off-site at a readily available location, if approved by the UPA. For training that occurs on or after October 1, 2018, failure to maintain a copy of the "Facility Employee Training Certificate" on-site or off-site at a readily available location, if approved by the UPA.
Violation Notes:	Returned to compliance on 02/17/2021. Last Facility Employee Training conducted on 01/14/2020 and was overdue. Training provided today on 2/17/21.
Violation Division:	Santa Clara City Fire Department
Violation Program:	UST
Violation Source:	CERS,
Site ID:	703710
Site Name:	Boyett Petroleum
Violation Date:	02-20-2020
Citation:	23 CCR 16 2712(i) - California Code of Regulations, Title 23, Chapter 16, Section(s) 2712(i)
Violation Description:	Failure to submit a current UST Response Plan available on site.

BOYETT PETROLEUM, 298 SARATOGA AVE, SANTA CLARA, CA 95050 (Continued)

Violation Notes:	Returned to compliance on 03/06/2020. Provide correct CUPA number 408-615-4960 under Response plan note- email dated 3-6-20; sd 10-28-20
Violation Division:	Santa Clara City Fire Department
Violation Program:	UST
Violation Source:	CERS,

Evaluation:

Eval General Type:	Compliance Evaluation Inspection
Eval Date:	02-17-2022
Violations Found:	No
Eval Type:	Routine done by local agency
Eval Notes:	Not Reported
Eval Division:	Santa Clara City Fire Department
Eval Program:	UST
Eval Source:	CERS,

Eval General Type:	Compliance Evaluation Inspection
Eval Date:	02-28-2018
Violations Found:	No
Eval Type:	Routine done by local agency
Eval Notes:	No violations observed during inspection
Eval Division:	Santa Clara City Fire Department
Eval Program:	HMRRP
Eval Source:	CERS,

Eval General Type:	Other/Unknown
Eval Date:	12-20-2018
Violations Found:	No
Eval Type:	Other, not routine, done by local agency
Eval Notes:	Not Reported
Eval Division:	Santa Clara City Fire Department
Eval Program:	UST
Eval Source:	CERS,

Eval General Type:	Compliance Evaluation Inspection
Eval Date:	12-30-2013
Violations Found:	No
Eval Type:	Routine done by local agency
Eval Notes:	Not Reported
Eval Division:	Santa Clara City Fire Department
Eval Program:	HMRRP
Eval Source:	CERS,

Eval General Type:	Compliance Evaluation Inspection
Eval Date:	02-06-2019
Violations Found:	Yes
Eval Type:	Routine done by local agency
Eval Notes:	Not Reported
Eval Division:	Santa Clara City Fire Department
Eval Program:	HMRRP
Eval Source:	CERS,

BOYETT PETROLEUM, 298 SARATOGA AVE, SANTA CLARA, CA 95050 (Continued)

Eval General Type:	Compliance Evaluation Inspection
Eval Date:	02-17-2021
Violations Found:	Yes
Eval Type:	Routine done by local agency
Eval Notes:	Not Reported
Eval Division:	Santa Clara City Fire Department
Eval Program:	UST
Eval Source:	CERS,

Eval General Type:	Compliance Evaluation Inspection
Eval Date:	02-20-2020
Violations Found:	Yes
Eval Type:	Routine done by local agency
Eval Notes:	Not Reported
Eval Division:	Santa Clara City Fire Department
Eval Program:	HW
Eval Source:	CERS,

Eval General Type:	Other/Unknown
Eval Date:	10-28-2020
Violations Found:	No
Eval Type:	Other, not routine, done by local agency
Eval Notes:	No violations observed during inspection
Eval Division:	Santa Clara City Fire Department
Eval Program:	UST
Eval Source:	CERS,

Eval General Type:	Other/Unknown
Eval Date:	12-30-2013
Violations Found:	No
Eval Type:	Other, not routine, done by local agency
Eval Notes:	Not Reported
Eval Division:	Santa Clara City Fire Department
Eval Program:	UST
Eval Source:	CERS,

Eval General Type:	Compliance Evaluation Inspection
Eval Date:	02-06-2019
Violations Found:	No
Eval Type:	Routine done by local agency
Eval Notes:	Not Reported
Eval Division:	Santa Clara City Fire Department
Eval Program:	UST
Eval Source:	CERS,

Eval General Type:	Compliance Evaluation Inspection
Eval Date:	02-06-2019
Violations Found:	No
Eval Type:	Routine done by local agency
Eval Notes:	No violations observed during inspection
Eval Division:	Santa Clara City Fire Department
Eval Program:	HW

BOYETT PETROLEUM, 298 SARATOGA AVE, SANTA CLARA, CA 95050 (Continued)

Eval Source: CERS,

Eval General Type: Compliance Evaluation Inspection
Eval Date: 02-28-2017
Violations Found: No
Eval Type: Routine done by local agency
Eval Notes: Not Reported
Eval Division: Santa Clara City Fire Department
Eval Program: HMRRP
Eval Source: CERS,

Eval General Type: Compliance Evaluation Inspection
Eval Date: 02-28-2017
Violations Found: Yes
Eval Type: Routine done by local agency
Eval Notes: Not Reported
Eval Division: Santa Clara City Fire Department
Eval Program: HW
Eval Source: CERS,

Eval General Type: Compliance Evaluation Inspection
Eval Date: 02-28-2018
Violations Found: No
Eval Type: Routine done by local agency
Eval Notes: No violations observed during inspection
Eval Division: Santa Clara City Fire Department
Eval Program: HW
Eval Source: CERS,

Eval General Type: Compliance Evaluation Inspection
Eval Date: 02-28-2018
Violations Found: No
Eval Type: Routine done by local agency
Eval Notes: No violations observed during inspection
Eval Division: Santa Clara City Fire Department
Eval Program: UST
Eval Source: CERS,

Eval General Type: Compliance Evaluation Inspection
Eval Date: 02-29-2016
Violations Found: No
Eval Type: Routine done by local agency
Eval Notes: Not Reported
Eval Division: Santa Clara City Fire Department
Eval Program: HMRRP
Eval Source: CERS,

Eval General Type: Compliance Evaluation Inspection
Eval Date: 02-29-2016
Violations Found: Yes
Eval Type: Routine done by local agency
Eval Notes: Not Reported
Eval Division: Santa Clara City Fire Department

BOYETT PETROLEUM, 298 SARATOGA AVE, SANTA CLARA, CA 95050 (Continued)

Eval Program:	UST
Eval Source:	CERS,
Eval General Type:	Compliance Evaluation Inspection
Eval Date:	12-30-2013
Violations Found:	No
Eval Type:	Routine done by local agency
Eval Notes:	Not Reported
Eval Division:	Santa Clara City Fire Department
Eval Program:	HW
Eval Source:	CERS,
Eval General Type:	Compliance Evaluation Inspection
Eval Date:	02-17-2022
Violations Found:	No
Eval Type:	Routine done by local agency
Eval Notes:	Not Reported
Eval Division:	Santa Clara City Fire Department
Eval Program:	HMRRP
Eval Source:	CERS,
Eval General Type:	Compliance Evaluation Inspection
Eval Date:	02-17-2022
Violations Found:	No
Eval Type:	Routine done by local agency
Eval Notes:	Not Reported
Eval Division:	Santa Clara City Fire Department
Eval Program:	HW
Eval Source:	CERS,
Eval General Type:	Compliance Evaluation Inspection
Eval Date:	02-20-2020
Violations Found:	Yes
Eval Type:	Routine done by local agency
Eval Notes:	Not Reported
Eval Division:	Santa Clara City Fire Department
Eval Program:	UST
Eval Source:	CERS,
Eval General Type:	Compliance Evaluation Inspection
Eval Date:	02-23-2015
Violations Found:	Yes
Eval Type:	Routine done by local agency
Eval Notes:	Not Reported
Eval Division:	Santa Clara City Fire Department
Eval Program:	UST
Eval Source:	CERS,
Eval General Type:	Compliance Evaluation Inspection
Eval Date:	02-24-2014
Violations Found:	No
Eval Type:	Routine done by local agency
Eval Notes:	Not Reported

BOYETT PETROLEUM, 298 SARATOGA AVE, SANTA CLARA, CA 95050 (Continued)

Eval Division:	Santa Clara City Fire Department
Eval Program:	UST
Eval Source:	CERS,
Eval General Type:	Compliance Evaluation Inspection
Eval Date:	02-27-2023
Violations Found:	No
Eval Type:	Routine done by local agency
Eval Notes:	Not Reported
Eval Division:	Santa Clara City Fire Department
Eval Program:	UST
Eval Source:	CERS,
Eval General Type:	Compliance Evaluation Inspection
Eval Date:	02-28-2017
Violations Found:	Yes
Eval Type:	Routine done by local agency
Eval Notes:	Not Reported
Eval Division:	Santa Clara City Fire Department
Eval Program:	UST
Eval Source:	CERS,
Eval General Type:	Compliance Evaluation Inspection
Eval Date:	02-29-2016
Violations Found:	No
Eval Type:	Routine done by local agency
Eval Notes:	Not Reported
Eval Division:	Santa Clara City Fire Department
Eval Program:	HW
Eval Source:	CERS,
Eval General Type:	Other/Unknown
Eval Date:	08-31-2022
Violations Found:	No
Eval Type:	Other, not routine, done by local agency
Eval Notes:	Not Reported
Eval Division:	Santa Clara City Fire Department
Eval Program:	UST
Eval Source:	CERS,

Coordinates:

Site ID:	703710
Facility Name:	Boyett Petroleum
Env Int Type Code:	HMBP
Program ID:	10932976
Coord Name:	Not Reported
Ref Point Type Desc:	Center of a facility or station.,
Latitude:	37.329590
Longitude:	-121.964960

Affiliation:

BOYETT PETROLEUM, 298 SARATOGA AVE, SANTA CLARA, CA 95050 (Continued)

Affiliation Type Desc:	Environmental Contact
Entity Name:	Monica Farhat
Entity Title:	Not Reported
Affiliation Address:	601 McHenry Ave
Affiliation City:	Modesto
Affiliation State:	CA
Affiliation Country:	Not Reported
Affiliation Zip:	95350
Affiliation Phone:	,
Affiliation Type Desc:	Identification Signer
Entity Name:	Monica Farhat
Entity Title:	Operations and Compliance
Affiliation Address:	Not Reported
Affiliation City:	Not Reported
Affiliation State:	Not Reported
Affiliation Country:	Not Reported
Affiliation Zip:	Not Reported
Affiliation Phone:	,
Affiliation Type Desc:	Document Preparer
Entity Name:	Monica Farhat
Entity Title:	Not Reported
Affiliation Address:	Not Reported
Affiliation City:	Not Reported
Affiliation State:	Not Reported
Affiliation Country:	Not Reported
Affiliation Zip:	Not Reported
Affiliation Phone:	,
Affiliation Type Desc:	Facility Mailing Address
Entity Name:	Mailing Address
Entity Title:	Not Reported
Affiliation Address:	601 McHenry Ave
Affiliation City:	Modesto
Affiliation State:	CA
Affiliation Country:	Not Reported
Affiliation Zip:	95350
Affiliation Phone:	,
Affiliation Type Desc:	UST Tank Operator
Entity Name:	Boyett Petroleum
Entity Title:	Not Reported
Affiliation Address:	601 McHenry Ave
Affiliation City:	Modesto
Affiliation State:	CA
Affiliation Country:	United States
Affiliation Zip:	95350
Affiliation Phone:	(209) 577-6000,
Affiliation Type Desc:	Operator
Entity Name:	Boyett Petroleum

BOYETT PETROLEUM, 298 SARATOGA AVE, SANTA CLARA, CA 95050 (Continued)

Entity Title:	Not Reported
Affiliation Address:	Not Reported
Affiliation City:	Not Reported
Affiliation State:	Not Reported
Affiliation Country:	Not Reported
Affiliation Zip:	Not Reported
Affiliation Phone:	(209) 577-6000,
Affiliation Type Desc:	Property Owner
Entity Name:	Northwest Delaro Holding, LLC
Entity Title:	Not Reported
Affiliation Address:	29501 Canwood St Suite #200
Affiliation City:	Agoura Hills
Affiliation State:	CA
Affiliation Country:	United States
Affiliation Zip:	91301
Affiliation Phone:	(818) 206-5700,
Affiliation Type Desc:	UST Property Owner Name
Entity Name:	NORTHWEST DEALERCO HOLDINGS, LLC
Entity Title:	Not Reported
Affiliation Address:	29501 Canwood St Suite #200
Affiliation City:	Agoura Hills
Affiliation State:	CA
Affiliation Country:	United States
Affiliation Zip:	91301
Affiliation Phone:	(818) 206-5700,
Affiliation Type Desc:	UST Tank Owner
Entity Name:	Boyett Petroleum
Entity Title:	Not Reported
Affiliation Address:	601 McHenry Ave
Affiliation City:	Modesto
Affiliation State:	CA
Affiliation Country:	United States
Affiliation Zip:	95350
Affiliation Phone:	(209) 577-6000,
Affiliation Type Desc:	Parent Corporation
Entity Name:	Boyett Petroleum
Entity Title:	Not Reported
Affiliation Address:	Not Reported
Affiliation City:	Not Reported
Affiliation State:	Not Reported
Affiliation Country:	Not Reported
Affiliation Zip:	Not Reported
Affiliation Phone:	,
Affiliation Type Desc:	CUPA District
Entity Name:	Santa Clara City Fire Dept
Entity Title:	Not Reported
Affiliation Address:	1675 Lincoln Street

BOYETT PETROLEUM, 298 SARATOGA AVE, SANTA CLARA, CA 95050 (Continued)

Affiliation City:	Santa Clara
Affiliation State:	CA
Affiliation Country:	Not Reported
Affiliation Zip:	95050
Affiliation Phone:	(408) 615-4970,

VO 76 AUTO REPAIR 298 SARATOGA AVE, SANTA CLARA, CA, 95050			S121782380
▲ B18	SE <1/10	(141 ft. / 0.027 mi.)	Local Lists of Hazardous waste / Contaminated Sites Other Ascertainable Records
	Equal Elevation	113 ft. Above Sea Level	

Worksheet:

Impact on Target Property: VEC does not exist

Comments: This site was granted closure for a leaking underground storage tank by the Santa Clara Department of Environmental Health on December 19, 2008. Based on the presence of closure from the regulatory agency, there is unlikely to be residual contamination that would be migrating onto the Subject Property. Therefore, this site does not warrant a VEC.

Groundwater Flow Gradient:

Upgradient or Indeterminate: YES

Hydrogeologically: YES

CERS HAZ WASTE: Other Ascertainable Records

Name:	VO 76 AUTO REPAIR
Address:	298 SARATOGA AVE
City,State,Zip:	SANTA CLARA, CA 95050
Site ID:	426134
CERS ID:	10743895
CERS Description:	Hazardous Waste Generator

HWTS:

Name:	VO 76 AUTO REPAIR
Address:	298 SARATOGA AVE
Address 2:	Not Reported
City,State,Zip:	SANTA CLARA, CA 95050
EPA ID:	CAL000418204
Inactive Date:	06/30/2021
Create Date:	06/17/2016
Last Act Date:	Not Reported
Mailing Name:	Not Reported
Mailing Address:	298 SARATOGA AVE
Mailing Address 2:	Not Reported
Mailing City,State,Zip:	SANTA CLARA, CA 95050
Owner Name:	DINH VO
Owner Address:	2647 SENTER RD #37
Owner Address 2:	Not Reported
Owner City,State,Zip:	SAN JOSE, CA 95111
Owner Phone:	Not Reported
Owner Fax:	Not Reported

VO 76 AUTO REPAIR, 298 SARATOGA AVE, SANTA CLARA, CA 95050 (Continued)

Contact Name:	DINH VO
Contact Address:	298 SARATOGA AVE
Contact Address 2:	Not Reported
City,State,Zip:	SANTA CLARA, CA 95050
Contact Phone:	Not Reported
Contact Fax:	Not Reported
Facility Status:	Inactive
Facility Type:	PERMANENT
Category:	STATE
Latitude:	-90
Longitude:	180

NAICS:

EPA ID:	CAL000418204
Create Date:	2016-06-17 08:34:03.817
NAICS Code:	811111
NAICS Description:	General Automotive Repair
Issued EPA ID Date:	2016-06-17 08:34:03.65700
Inactive Date:	Not Reported
Facility Name:	VO 76 AUTO REPAIR
Facility Address:	298 SARATOGA AVE
Facility Address 2:	Not Reported
Facility City:	SANTA CLARA
Facility County:	Not Reported
Facility State:	CA
Facility Zip:	95050

HAZNET:

Name:	VO 76 AUTO REPAIR
Address:	298 SARATOGA AVE
Address 2:	Not Reported
City,State,Zip:	SANTA CLARA, CA 95050
Contact:	DINH VO
Telephone:	4084014649
Mailing Name:	Not Reported
Mailing Address:	298 SARATOGA AVE
Year:	2020
Gepaid:	CAL000418204
TSD EPA ID:	CAL000330453
CA Waste Code:	352 - Other organic solids
Disposal Method:	H010 - Metals Recovery Including Retoring,Smelting,Chemicals,Ect
Tons:	0.105
Year:	2018
Gepaid:	CAL000418204
TSD EPA ID:	CAL000330453
CA Waste Code:	352 - Other organic solids
Disposal Method:	H010 - Metals Recovery Including Retoring,Smelting,Chemicals,Ect
Tons:	0.10000

VO 76 AUTO REPAIR, 298 SARATOGA AVE, SANTA CLARA, CA 95050 (Continued)

Additional Info:

Year:	2020
Gen EPA ID:	CAL000418204
Shipment Date:	2/13/2020
Creation Date:	3/3/2020
Receipt Date:	2/20/2020
Manifest ID:	030005467WAS
Trans EPA ID:	CAL000368136
Trans Name:	AGRITEC INTERNATIONAL LTD DBA CLEANTECH EVIRONMENTAL INC
Trans 2 EPA ID:	Not Reported
Trans 2 Name:	Not Reported
TSDF EPA ID:	CAL000330453
Trans Name:	AGRITEC INT DBA CLEANTECH ENVIRONMENTAL
TSDF Alt EPA ID:	Not Reported
TSDF Alt Name:	Not Reported
Waste Code Description:	352 - Other organic solids
RCRA Code:	Not Reported
Meth Code:	H010 - Metals Recovery Including Retoring,Smelting,Chemicals,Ect
Quantity Tons:	0.105
Waste Quantity:	210
Quantity Unit:	P
Additional Code 1:	Not Reported
Additional Code 2:	Not Reported
Additional Code 3:	Not Reported
Additional Code 4:	Not Reported
Additional Code 5:	Not Reported

CERS:

Name:	VO 76 AUTO REPAIR
Address:	298 SARATOGA AVE
City,State,Zip:	SANTA CLARA, CA 95050
Site ID:	426134
CERS ID:	10743895
CERS Description:	Chemical Storage Facilities

Violations:

Site ID:	426134
Site Name:	Vo 76 Auto Repair
Violation Date:	02-06-2019
Citation:	HSC 6.95 25508(a)(1) - California Health and Safety Code, Chapter 6.95, Section(s) 25508(a)(1)
Violation Description:	Failure to complete and electronically submit a site map with all required content.
Violation Notes:	Returned to compliance on 02/21/2020.
Violation Division:	Santa Clara City Fire Department
Violation Program:	HMRRP
Violation Source:	CERS,
Site ID:	426134

VO 76 AUTO REPAIR, 298 SARATOGA AVE, SANTA CLARA, CA 95050 (Continued)

Site Name:	Vo 76 Auto Repair
Violation Date:	08-04-2017
Citation:	HSC 6.95 25508(a)(1) - California Health and Safety Code, Chapter 6.95, Section(s) 25508(a)(1)
Violation Description:	Failure to establish and electronically submit an adequate emergency response plan and procedures for a release or threatened release of a hazardous material.
Violation Notes:	Returned to compliance on 02/20/2020.
Violation Division:	Santa Clara City Fire Department
Violation Program:	HMRRP
Violation Source:	CERS,
Site ID:	426134
Site Name:	Vo 76 Auto Repair
Violation Date:	02-20-2020
Citation:	HSC 6.5 25163(a) - California Health and Safety Code, Chapter 6.5, Section(s) 25163(a)
Violation Description:	Failure to use a DTSC registered hazardous waste transporter to transport hazardous waste or transporting hazardous waste without being a DTSC registered hazardous waste transporter.
Violation Notes:	Returned to compliance on 02/20/2020. Used oil and water is collecting inside a closed floor drain sump area; used oil and water mixture was removed during inspection.
Violation Division:	Santa Clara City Fire Department
Violation Program:	HW
Violation Source:	CERS,
Site ID:	426134
Site Name:	Vo 76 Auto Repair
Violation Date:	02-27-2023
Citation:	22 CCR 12 66262.12 - California Code of Regulations, Title 22, Chapter 12, Section(s) 66262.12
Violation Description:	Failure to obtain an Identification Number prior to treating, storing, disposing of, transporting or offering for transportation any hazardous waste.
Violation Notes:	Number is not active. Please renew . EPA ID is for filter wastes.
Violation Division:	Santa Clara City Fire Department
Violation Program:	HW
Violation Source:	CERS,
Site ID:	426134
Site Name:	Vo 76 Auto Repair
Violation Date:	02-06-2019
Citation:	HSC 6.95 25508(a)(1) - California Health and Safety Code, Chapter 6.95, Section(s) 25508(a)(1)
Violation Description:	Failure to complete and electronically submit hazardous material inventory information for all reportable hazardous materials on site at or above reportable quantities.
Violation Notes:	Returned to compliance on 02/21/2020.
Violation Division:	Santa Clara City Fire Department
Violation Program:	HMRRP
Violation Source:	CERS,
Site ID:	426134
Site Name:	Vo 76 Auto Repair
Violation Date:	02-27-2023
Citation:	HSC 6.95 25508(a)(1) - California Health and Safety Code, Chapter 6.95, Section(s) 25508(a)(1)
Violation Description:	Failure to complete and electronically submit a business plan when storing/handling a hazardous material at or above reportable quantities.
Violation Notes:	No business plan submitted in cers since 2017. Please update annual or reduce the drums to less than 500 lbs of solid HW.
Violation Division:	Santa Clara City Fire Department
Violation Program:	HMRRP

VO 76 AUTO REPAIR, 298 SARATOGA AVE, SANTA CLARA, CA 95050 (Continued)

Violation Source:	CERS,
Site ID:	426134
Site Name:	Vo 76 Auto Repair
Violation Date:	08-04-2017
Citation:	HSC 6.95 25508(a)(1) - California Health and Safety Code, Chapter 6.95, Section(s) 25508(a)(1)
Violation Description:	Failure to annually review and electronically certify that the business plan is complete and accurate on or before the annual due date.
Violation Notes:	Returned to compliance on 02/20/2020.
Violation Division:	Santa Clara City Fire Department
Violation Program:	HMRRP
Violation Source:	CERS,
Site ID:	426134
Site Name:	Vo 76 Auto Repair
Violation Date:	08-04-2017
Citation:	HSC 6.95 25507 - California Health and Safety Code, Chapter 6.95, Section(s) 25507
Violation Description:	Failure to adequately establish and implement a business plan when storing/handling a hazardous material at or above reportable quantities.
Violation Notes:	Returned to compliance on 02/20/2020.
Violation Division:	Santa Clara City Fire Department
Violation Program:	HMRRP
Violation Source:	CERS,
Site ID:	426134
Site Name:	Vo 76 Auto Repair
Violation Date:	02-06-2019
Citation:	HSC 6.95 25508(a)(1) - California Health and Safety Code, Chapter 6.95, Section(s) 25508(a)(1)
Violation Description:	Failure to annually review and electronically certify that the business plan is complete and accurate on or before the annual due date.
Violation Notes:	Returned to compliance on 02/21/2020.
Violation Division:	Santa Clara City Fire Department
Violation Program:	HMRRP
Violation Source:	CERS,
Site ID:	426134
Site Name:	Vo 76 Auto Repair
Violation Date:	02-06-2019
Citation:	HSC 6.95 25508.1(a)-(f) - California Health and Safety Code, Chapter 6.95, Section(s) 25508.1(a)-(f)
Violation Description:	Failure to electronically update business plan within 30 days of any one of the following events: A 100 percent or more increase in the quantity of a previously disclosed material. Any handling of a previously undisclosed hazardous materials at or above reportable quantities. A change of business address, business ownership, or business name. A substantial change in the handler's operations that requires modification to any portion of the business plan.
Violation Notes:	Returned to compliance on 02/21/2020.
Violation Division:	Santa Clara City Fire Department
Violation Program:	HMRRP
Violation Source:	CERS,
Site ID:	426134
Site Name:	Vo 76 Auto Repair
Violation Date:	02-06-2019
Citation:	HSC 6.95 25508(a)(1) - California Health and Safety Code, Chapter 6.95, Section(s) 25508(a)(1)
Violation Description:	Failure to establish and electronically submit an adequate emergency response plan and procedures for a release or threatened release of a hazardous material.

VO 76 AUTO REPAIR, 298 SARATOGA AVE, SANTA CLARA, CA 95050 (Continued)

Violation Notes:	Returned to compliance on 02/21/2020.
Violation Division:	Santa Clara City Fire Department
Violation Program:	HMRRP
Violation Source:	CERS,

Evaluation:

Eval General Type:	Compliance Evaluation Inspection
Eval Date:	02-27-2023
Violations Found:	Yes
Eval Type:	Routine done by local agency
Eval Notes:	Not Reported
Eval Division:	Santa Clara City Fire Department
Eval Program:	HW
Eval Source:	CERS,

Eval General Type:	Compliance Evaluation Inspection
Eval Date:	02-06-2019
Violations Found:	Yes
Eval Type:	Routine done by local agency
Eval Notes:	Not Reported
Eval Division:	Santa Clara City Fire Department
Eval Program:	HMRRP
Eval Source:	CERS,

Eval General Type:	Compliance Evaluation Inspection
Eval Date:	02-27-2023
Violations Found:	Yes
Eval Type:	Routine done by local agency
Eval Notes:	Not Reported
Eval Division:	Santa Clara City Fire Department
Eval Program:	HMRRP
Eval Source:	CERS,

Eval General Type:	Other/Unknown
Eval Date:	08-04-2017
Violations Found:	Yes
Eval Type:	Other, not routine, done by local agency
Eval Notes:	Not Reported
Eval Division:	Santa Clara City Fire Department
Eval Program:	HMRRP
Eval Source:	CERS,

Eval General Type:	Compliance Evaluation Inspection
Eval Date:	02-20-2020
Violations Found:	Yes
Eval Type:	Routine done by local agency
Eval Notes:	Not Reported
Eval Division:	Santa Clara City Fire Department
Eval Program:	HW
Eval Source:	CERS,

VO 76 AUTO REPAIR, 298 SARATOGA AVE, SANTA CLARA, CA 95050 (Continued)

Coordinates:

Site ID:	426134
Facility Name:	Vo 76 Auto Repair
Env Int Type Code:	HMBP
Program ID:	10743895
Coord Name:	Not Reported
Ref Point Type Desc:	Center of a facility or station.,
Latitude:	37.329630
Longitude:	-121.964960

Affiliation:

Affiliation Type Desc:	Facility Mailing Address
Entity Name:	Mailing Address
Entity Title:	Not Reported
Affiliation Address:	298 Saratoga Ave
Affiliation City:	Santa Clara
Affiliation State:	CA
Affiliation Country:	Not Reported
Affiliation Zip:	95050
Affiliation Phone:	,
Affiliation Type Desc:	Identification Signer
Entity Name:	Dinh Vo
Entity Title:	owner
Affiliation Address:	Not Reported
Affiliation City:	Not Reported
Affiliation State:	Not Reported
Affiliation Country:	Not Reported
Affiliation Zip:	Not Reported
Affiliation Phone:	,
Affiliation Type Desc:	Legal Owner
Entity Name:	Dinh Vo
Entity Title:	Not Reported
Affiliation Address:	298 Saratoga Ave
Affiliation City:	santa clara
Affiliation State:	CA
Affiliation Country:	United States
Affiliation Zip:	95050
Affiliation Phone:	(408) 401-4649,
Affiliation Type Desc:	Environmental Contact
Entity Name:	Dinh Vo
Entity Title:	Not Reported
Affiliation Address:	298 Saratoga Ave
Affiliation City:	Santa Clara
Affiliation State:	CA
Affiliation Country:	Not Reported
Affiliation Zip:	95050
Affiliation Phone:	,

VO 76 AUTO REPAIR, 298 SARATOGA AVE, SANTA CLARA, CA 95050 (Continued)

Affiliation Type Desc:	Parent Corporation
Entity Name:	Vo 76 Autorepair
Entity Title:	Not Reported
Affiliation Address:	Not Reported
Affiliation City:	Not Reported
Affiliation State:	Not Reported
Affiliation Country:	Not Reported
Affiliation Zip:	Not Reported
Affiliation Phone:	,
Affiliation Type Desc:	CUPA District
Entity Name:	Santa Clara City Fire Dept
Entity Title:	Not Reported
Affiliation Address:	1675 Lincoln Street
Affiliation City:	Santa Clara
Affiliation State:	CA
Affiliation Country:	Not Reported
Affiliation Zip:	95050
Affiliation Phone:	(408) 615-4970,
Affiliation Type Desc:	Document Preparer
Entity Name:	dinh vo
Entity Title:	Not Reported
Affiliation Address:	Not Reported
Affiliation City:	Not Reported
Affiliation State:	Not Reported
Affiliation Country:	Not Reported
Affiliation Zip:	Not Reported
Affiliation Phone:	,
Affiliation Type Desc:	Operator
Entity Name:	Dinh Vo
Entity Title:	Not Reported
Affiliation Address:	Not Reported
Affiliation City:	Not Reported
Affiliation State:	Not Reported
Affiliation Country:	Not Reported
Affiliation Zip:	Not Reported
Affiliation Phone:	(669) 292-5249,

BOYETT PETROLEUM
298 SARATOGA AVE, SANTA CLARA, CA, 95050 U004438358

▲ B19	SE <1/10	(141 ft. / 0.027 mi.)	Lists of state and tribal registered storage tanks
	Equal Elevation	113 ft. Above Sea Level	

Worksheet:

Impact on Target Property: VEC does not exist

Comments: This site was granted closure for a leaking underground storage tank by the Santa Clara Department of Environmental Health on December 19, 2008. Based on the presence of closure from the regulatory agency, there is unlikely to be residual contamination that would be

migrating onto the Subject Property. Therefore, this site does not warrant a VEC.

Conditions:

Both COC & PHC: YES

Groundwater Flow Gradient:

Upgradient or Indeterminate: YES

Hydrogeologically: YES

UST: Lists of state and tribal registered storage tanks

Name:	BOYETT PETROLEUM
Address:	298 SARATOGA AVE
City,State,Zip:	SANTA CLARA, CA 95050
Facility ID:	43-010-310352
Permitting Agency:	Santa Clara City Fire Department
CERSID:	10932976
Latitude:	37.3295900
Longitude:	-121.964960
Owner type:	Non-Government
Facility type:	Motor Vehicle Fueling
Num of inuse ust:	Not Reported
Num of closed ust:	0
Num of oos ust:	0
Epa region:	9
Tribal lands:	No
Tank owner name:	APRO Distribution
Tank owner mailing address:	4130 Cover Street
Tank owner mailing city:	Long Beach
Tank owner mailing zip:	90808
Tank owner mailing state:	CA
Tank operator name:	APRO Distribution
Tank operator mailing address:	4130 Cover Street
Tank operator mailing city:	Long Beach
Tank operator mailing zip:	90808
Tank operator mailing state:	CA
Tankidnumber:	2
Tank status:	Confirmed/Updated Information
Tank configuration:	Stand Alone Tank
Tank closure date:	Not Reported
Tank installation date:	1/1/1989 12:00:00 AM
Tank num of compartments:	1
Tank contents:	Premium Unleaded
Tank capacity gallons:	12000
Tank type:	Double Wall
Tank pc construction:	Steel
Tank pwpiping construction:	Fiberglass
Tank piping type:	Pressure
Tank piping construction:	Double Walled
Tank sacrificial anode:	No
Tank cp impressed current:	No
Tank cp shutoff:	Yes
Tank alarms:	No

BOYETT PETROLEUM, 298 SARATOGA AVE, SANTA CLARA, CA 95050 (Continued)

Tank ball float:	No
Tank spill bucket:	Yes
Name:	BOYETT PETROLEUM
Address:	298 SARATOGA AVE
City,State,Zip:	SANTA CLARA, CA 95050
Facility ID:	43-010-310352
Permitting Agency:	Santa Clara City Fire Department
CERSID:	10932976
Latitude:	37.3295900
Longitude:	-121.964960
Owner type:	Non-Government
Facility type:	Motor Vehicle Fueling
Num of inuse ust:	Not Reported
Num of closed ust:	0
Num of oos ust:	0
Epa region:	9
Tribal lands:	No
Tank owner name:	APRO Distribution
Tank owner mailing address:	4130 Cover Street
Tank owner mailing city:	Long Beach
Tank owner mailing zip:	90808
Tank owner mailing state:	CA
Tank operator name:	APRO Distribution
Tank operator mailing address:	4130 Cover Street
Tank operator mailing city:	Long Beach
Tank operator mailing zip:	90808
Tank operator mailing state:	CA
Tankidnumber:	1
Tank status:	Confirmed/Updated Information
Tank configuration:	Stand Alone Tank
Tank closure date:	Not Reported
Tank installation date:	1/1/1989 12:00:00 AM
Tank num of compartments:	1
Tank contents:	Regular Unleaded
Tank capacity gallons:	12000
Tank type:	Double Wall
Tank pc construction:	Steel
Tank pwpiping construction:	Fiberglass
Tank piping type:	Pressure
Tank piping construction:	Double Walled
Tank sacrificial anode:	No
Tank cp impressed current:	No
Tank cp shutoff:	Yes
Tank alarms:	No
Tank ball float:	No
Tank spill bucket:	Yes
Name:	BOYETT PETROLEUM
Address:	298 SARATOGA AVE
City,State,Zip:	SANTA CLARA, CA 95050

BOYETT PETROLEUM, 298 SARATOGA AVE, SANTA CLARA, CA 95050 (Continued)

Facility ID:	43-010-310352
Permitting Agency:	Santa Clara City Fire Department
CERSID:	10932976
Latitude:	37.3295900
Longitude:	-121.964960
Owner type:	Non-Government
Facility type:	Motor Vehicle Fueling
Num of inuse ust:	Not Reported
Num of closed ust:	0
Num of oos ust:	0
Epa region:	9
Tribal lands:	No
Tank owner name:	APRO Distribution
Tank owner mailing address:	4130 Cover Street
Tank owner mailing city:	Long Beach
Tank owner mailing zip:	90808
Tank owner mailing state:	CA
Tank operator name:	APRO Distribution
Tank operator mailing address:	4130 Cover Street
Tank operator mailing city:	Long Beach
Tank operator mailing zip:	90808
Tank operator mailing state:	CA
Tankidnumber:	3
Tank status:	Confirmed/Updated Information
Tank configuration:	Stand Alone Tank
Tank closure date:	Not Reported
Tank installation date:	1/1/1989 12:00:00 AM
Tank num of compartments:	1
Tank contents:	Used Oil
Tank capacity gallons:	550
Tank type:	Double Wall
Tank pc construction:	Steel
Tank pwpiping construction:	None
Tank piping type:	Gravity
Tank piping construction:	Other
Tank sacrificial anode:	No
Tank cp impressed current:	No
Tank cp shutoff:	No
Tank alarms:	No
Tank ball float:	No
Tank spill bucket:	Yes

UNOCAL #5815 298 SARATOGA AVE, SANTA CLARA, CA, 95050		S103881206	
▲ B20	SE <1/10	(141 ft. / 0.027 mi.)	Lists of state and tribal leaking storage tanks
	Equal Elevation	113 ft. Above Sea Level	

Worksheet:

Impact on Target Property: VEC does not exist

Comments: This site was granted closure for a leaking underground storage tank by the Santa Clara Department of Environmental Health on December 19, 2008. Based on the presence of closure from the regulatory agency, there is unlikely to be residual contamination that would be migrating onto the Subject Property. Therefore, this site does not warrant a VEC.

Conditions:

Both COC & PHC: YES

Groundwater Flow Gradient:

Upgradient or Indeterminate: YES

Hydrogeologically: YES

LUST REG 2: Lists of state and tribal leaking storage tanks

Region:	2
Facility Id:	Not Reported
Facility Status:	Case Closed
Case Number:	07S1W15D01f
How Discovered:	Not Reported
Leak Cause:	Not Reported
Leak Source:	Not Reported
Date Leak Confirmed:	Not Reported
Oversight Program:	LUST
Prelim. Site Assesment Wokplan Submitted:	Not Reported
Preliminary Site Assesment Began:	4/28/1989
Pollution Characterization Began:	6/26/1989
Pollution Remediation Plan Submitted:	Not Reported
Date Remediation Action Underway:	Not Reported
Date Post Remedial Action Monitoring Began:	Not Reported

HIST LUST SC:

Name:	Unocal #5815
Address:	298 Saratoga Ave
City:	Santa Clara
Region:	SANTA CLARA
Region Code:	2
SCVWD ID:	07S1W15D01
Oversite Agency:	SCVWD
Date Listed:	1990-01-01 00:00:00
Closed Date:	2003-11-07 00:00:00

T&K GAS STATION CORP 298 SARATOGA AVE, SANTA CLARA, CA, 95050		U004438270	
▲ B21	SE <1/10	(141 ft. / 0.027 mi.)	Lists of state and tribal registered storage tanks
	Equal Elevation	113 ft. Above Sea Level	

Worksheet:

Impact on Target Property: VEC does not exist

Comments: This site was granted closure for a leaking underground storage tank by the Santa Clara Department of Environmental Health on

December 19, 2008. Based on the presence of closure from the regulatory agency, there is unlikely to be residual contamination that would be migrating onto the Subject Property. Therefore, this site does not warrant a VEC.

Conditions:

Both COC & PHC: YES

Groundwater Flow Gradient:

Upgradient or Indeterminate: YES

Hydrogeologically: YES

UST: Lists of state and tribal registered storage tanks

Name:	T&K GAS STATION CORP
Address:	298 SARATOGA AVE
City,State,Zip:	SANTA CLARA, CA 95050
Facility ID:	43-010-071616
Permitting Agency:	Santa Clara City Fire Department
CERSID:	Not Reported
Latitude:	37.32967
Longitude:	-121.96493
Owner type:	Not Reported
Facility type:	Not Reported
Num of inuse ust:	Not Reported
Num of closed ust:	Not Reported
Num of oos ust:	Not Reported
Epa region:	Not Reported
Tribal lands:	Not Reported
Tank owner name:	Not Reported
Tank owner mailing address:	Not Reported
Tank owner mailing city:	Not Reported
Tank owner mailing zip:	Not Reported
Tank owner mailing state:	Not Reported
Tank operator name:	Not Reported
Tank operator mailing address:	Not Reported
Tank operator mailing city:	Not Reported
Tank operator mailing zip:	Not Reported
Tank operator mailing state:	Not Reported
Tankidnumber:	Not Reported
Tank status:	Not Reported
Tank configuration:	Not Reported
Tank closure date:	Not Reported
Tank installation date:	Not Reported
Tank num of compartments:	Not Reported
Tank contents:	Not Reported
Tank capacity gallons:	Not Reported
Tank type:	Not Reported
Tank pc construction:	Not Reported
Tank pwpiping construction:	Not Reported
Tank piping type:	Not Reported
Tank piping construction:	Not Reported
Tank sacrificial anode:	Not Reported
Tank cp impressed current:	Not Reported
Tank cp shutoff:	Not Reported

T&K GAS STATION CORP, 298 SARATOGA AVE, SANTA CLARA, CA 95050 (Continued)

Tank alarms:	Not Reported
Tank ball float:	Not Reported
Tank spill bucket:	Not Reported

SARATOGA PRUNERIDGE UNION 76 298 SARATOGA AVENUE, SANTA CLARA, CA, 95050			U004348373
▲ B22	SE <1/10	(141 ft. / 0.027 mi.)	Lists of state and tribal registered storage tanks
	Equal Elevation	113 ft. Above Sea Level	

Worksheet:

Impact on Target Property: VEC does not exist

Comments: This site was granted closure for a leaking underground storage tank by the Santa Clara Department of Environmental Health on December 19, 2008. Based on the presence of closure from the regulatory agency, there is unlikely to be residual contamination that would be migrating onto the Subject Property. Therefore, this site does not warrant a VEC.

Conditions:

Both COC & PHC: YES

Groundwater Flow Gradient:

Upgradient or Indeterminate: YES

Hydrogeologically: YES

UST: Lists of state and tribal registered storage tanks

Name:	SARATOGA PRUNERIDGE UNION 76
Address:	298 SARATOGA AVENUE
City,State,Zip:	SANTA CLARA, CA 95050
Facility ID:	43-010-300592
Permitting Agency:	SANTA CLARA, CITY OF
CERSID:	Not Reported
Latitude:	37.3309799
Longitude:	-121.9637801
Owner type:	Not Reported
Facility type:	Not Reported
Num of inuse ust:	Not Reported
Num of closed ust:	Not Reported
Num of oos ust:	Not Reported
Epa region:	Not Reported
Tribal lands:	Not Reported
Tank owner name:	Not Reported
Tank owner mailing address:	Not Reported
Tank owner mailing city:	Not Reported
Tank owner mailing zip:	Not Reported
Tank owner mailing state:	Not Reported
Tank operator name:	Not Reported
Tank operator mailing address:	Not Reported
Tank operator mailing city:	Not Reported
Tank operator mailing zip:	Not Reported
Tank operator mailing state:	Not Reported
Tankidnumber:	Not Reported
Tank status:	Not Reported

SARATOGA PRUNERIDGE UNION 76, 298 SARATOGA AVENUE, SANTA CLARA, CA 95050 (Continued)

Tank configuration:	Not Reported
Tank closure date:	Not Reported
Tank installation date:	Not Reported
Tank num of compartments:	Not Reported
Tank contents:	Not Reported
Tank capacity gallons:	Not Reported
Tank type:	Not Reported
Tank pc construction:	Not Reported
Tank pwpiping construction:	Not Reported
Tank piping type:	Not Reported
Tank piping construction:	Not Reported
Tank sacrificial anode:	Not Reported
Tank cp impressed current:	Not Reported
Tank cp shutoff:	Not Reported
Tank alarms:	Not Reported
Tank ball float:	Not Reported
Tank spill bucket:	Not Reported

UNION OIL SS 5815 298 SARATOGA AVE, SANTA CLARA, CA, 95051			U001601896
▲ B23	SE <1/10	(141 ft. / 0.027 mi.)	Local Lists of Registered Storage Tanks
	Equal Elevation	113 ft. Above Sea Level	

Worksheet:

Impact on Target Property: VEC does not exist

Comments: This site was granted closure for a leaking underground storage tank by the Santa Clara Department of Environmental Health on December 19, 2008. Based on the presence of closure from the regulatory agency, there is unlikely to be residual contamination that would be migrating onto the Subject Property. Therefore, this site does not warrant a VEC.

Conditions:

Both COC & PHC: YES

Groundwater Flow Gradient:

Upgradient or Indeterminate: YES

Hydrogeologically: YES

HIST UST: Local Lists of Registered Storage Tanks

Name:	UNION OIL SS 5815
Address:	298 SARATOGA AVE
City,State,Zip:	SANTA CLARA, CA 95051
File Number:	00020a55
URL:	https://documents.geotracker.waterboards.ca.gov/ustpdfs/pdf/00020a55.pdf
Region:	STATE
Facility ID:	00000061464
Facility Type:	Gas Station
Other Type:	Not Reported
Contact Name:	HOSSEIN TAHSINI
Telephone:	4082411110
Owner Name:	UNION OIL CO.
Owner Address:	1 CALIFORNIA ST., SUITE 2700

UNION OIL SS 5815, 298 SARATOGA AVE, SANTA CLARA, CA 95051 (Continued)

Owner City,St,Zip:	SAN FRANCISCO, CA 94111
Total Tanks:	0001
Tank Num:	001
Container Num:	5815-10-1
Year Installed:	Not Reported
Tank Capacity:	00000000
Tank Used for:	WASTE
Type of Fuel:	Not Reported
Container Construction Thickness:	6
Leak Detection:	Visual
Click here for Geo Tracker PDF:	http://www.web.edrnet.com/ordering/switchboard/redirect.aspx?s=GRR_CA_HISTUST_PDF&img_id=00020a55

UNOCAL #5815 298 SARATOGA AVENUE, SANTA CLARA, CA, 95050			S100235568
▲ B24	SE <1/10	(141 ft. / 0.027 mi.)	Lists of state and tribal leaking storage tanks Other Ascertainable Records
	Equal Elevation	113 ft. Above Sea Level	

Worksheet:

Impact on Target Property: VEC does not exist

Comments: This site was granted closure for a leaking underground storage tank by the Santa Clara Department of Environmental Health on December 19, 2008. Based on the presence of closure from the regulatory agency, there is unlikely to be residual contamination that would be migrating onto the Subject Property. Therefore, this site does not warrant a VEC.

Conditions:

Both COC & PHC: YES

Groundwater Flow Gradient:

Upgradient or Indeterminate: YES

Hydrogeologically: YES

LUST: Other Ascertainable Records

Name:	UNOCAL #5815
Address:	298 SARATOGA AVENUE
City,State,Zip:	SANTA CLARA, CA 95050
Lead Agency:	SANTA CLARA COUNTY LOP
Case Type:	LUST Cleanup Site
Geo Track:	http://geotracker.waterboards.ca.gov/profile_report.asp?global_id=T0608501516
Global Id:	T0608501516
Latitude:	37.329683
Longitude:	-121.964897
Status:	Completed - Case Closed
Status Date:	12/19/2008
Case Worker:	Not Reported
RB Case Number:	21-047
Local Agency:	Not Reported
File Location:	All Files are on GeoTracker or in the Local Agency Database
Local Case Number:	07S1W15D01f
Potential Media Affect:	Other Groundwater (uses other than drinking water)

UNOCAL #5815, 298 SARATOGA AVENUE, SANTA CLARA, CA 95050 (Continued)

Potential Contaminants of Concern:	Gasoline
EPA Region:	9
Coordinate Source:	Manual Entry on Screens
Cuf Case:	YES
Quantity Released Gallons:	0
Begin Date:	04/04/1989
Leak Reported Date:	04/07/1989
How Discovered:	Tank Closure
How Discovered Description:	Not Reported
Discharge Source:	Tank
Discharge Cause:	Corrosion
Stop Method:	Close and Replace Tank
Stop Description:	Not Reported
No Further Action Date:	12/19/2008
CA Water Watershed Name:	Santa Clara - Palo Alto (205.50)
Dwr Groundwater Subbasin Name:	Santa Clara Valley - Santa Clara (2-009.02)
Disadvantaged Community:	Not Reported
CA Enviroscreen 3 Score:	16-20%
CA Enviroscreen 4 Score:	15-20%
Military DOD Site:	No
Facility Project Subtype:	Not Reported
RWQCB Region:	SAN FRANCISCO BAY RWQCB (REGION 2)
Site History:	Not Reported

LUST:

Global Id:	T0608501516
Contact Type:	Regional Board Caseworker
Contact Name:	Regional Water Board
Organization Name:	SAN FRANCISCO BAY RWQCB (REGION 2)
Address:	1515 CLAY ST SUITE 1400
City:	OAKLAND
Email:	Not Reported
Phone Number:	Not Reported

LUST:

Global Id:	T0608501516
Action Type:	Other
Date:	04/04/1989
Action:	Leak Discovery
Global Id:	T0608501516
Action Type:	RESPONSE
Date:	01/01/1991
Action:	Correspondence
Global Id:	T0608501516
Action Type:	RESPONSE
Date:	06/03/2005
Action:	Other Report / Document
Global Id:	T0608501516

UNOCAL #5815, 298 SARATOGA AVENUE, SANTA CLARA, CA 95050 (Continued)

Action Type:	RESPONSE
Date:	11/22/1989
Action:	Monitoring Report - Quarterly
Global Id:	T0608501516
Action Type:	RESPONSE
Date:	11/24/1998
Action:	Other Report / Document
Global Id:	T0608501516
Action Type:	RESPONSE
Date:	09/07/1993
Action:	Request for Closure
Global Id:	T0608501516
Action Type:	RESPONSE
Date:	04/28/1989
Action:	Other Workplan
Global Id:	T0608501516
Action Type:	RESPONSE
Date:	10/01/1995
Action:	Other Report / Document
Global Id:	T0608501516
Action Type:	ENFORCEMENT
Date:	02/21/2008
Action:	Staff Letter - #801220
Global Id:	T0608501516
Action Type:	RESPONSE
Date:	08/02/2001
Action:	Site Assessment Report
Global Id:	T0608501516
Action Type:	RESPONSE
Date:	04/28/1989
Action:	Other Report / Document
Global Id:	T0608501516
Action Type:	RESPONSE
Date:	06/26/1989
Action:	Soil and Water Investigation Report
Global Id:	T0608501516
Action Type:	RESPONSE
Date:	08/27/2003
Action:	Well Destruction Report
Global Id:	T0608501516
Action Type:	RESPONSE
Date:	03/19/1993
Action:	Tank Removal Report / UST Sampling Report
Global Id:	T0608501516

UNOCAL #5815, 298 SARATOGA AVENUE, SANTA CLARA, CA 95050 (Continued)

Action Type:	RESPONSE
Date:	07/07/2006
Action:	Other Report / Document
Global Id:	T0608501516
Action Type:	RESPONSE
Date:	07/07/2008
Action:	Preliminary Site Assessment Report
Global Id:	T0608501516
Action Type:	RESPONSE
Date:	04/07/1989
Action:	Unauthorized Release Form
Global Id:	T0608501516
Action Type:	RESPONSE
Date:	04/28/1989
Action:	Other Report / Document
Global Id:	T0608501516
Action Type:	ENFORCEMENT
Date:	06/06/1991
Action:	Notice of Responsibility - #39568
Global Id:	T0608501516
Action Type:	ENFORCEMENT
Date:	12/01/1995
Action:	Staff Letter - #22015
Global Id:	T0608501516
Action Type:	ENFORCEMENT
Date:	09/29/2008
Action:	Staff Letter
Global Id:	T0608501516
Action Type:	ENFORCEMENT
Date:	12/19/2008
Action:	Closure/No Further Action Letter
Global Id:	T0608501516
Action Type:	ENFORCEMENT
Date:	11/07/2003
Action:	Closure/No Further Action Letter
Global Id:	T0608501516
Action Type:	Other
Date:	04/04/1989
Action:	Leak Stopped
Global Id:	T0608501516
Action Type:	RESPONSE
Date:	02/28/2008
Action:	Preliminary Site Assessment Workplan
Global Id:	T0608501516

UNOCAL #5815, 298 SARATOGA AVENUE, SANTA CLARA, CA 95050 (Continued)

Action Type:	RESPONSE
Date:	07/01/2008
Action:	Preliminary Site Assessment Report
Global Id:	T0608501516
Action Type:	ENFORCEMENT
Date:	11/27/2007
Action:	Staff Letter - #707211
Global Id:	T0608501516
Action Type:	ENFORCEMENT
Date:	11/06/2007
Action:	Notice of Responsibility - #706011
Global Id:	T0608501516
Action Type:	ENFORCEMENT
Date:	06/03/2005
Action:	Other Report
Global Id:	T0608501516
Action Type:	Other
Date:	04/07/1989
Action:	Leak Reported
Global Id:	T0608501516
Action Type:	REMEDIATION
Date:	04/04/1989
Action:	Excavation

LUST:

Global Id:	T0608501516
Status:	Open - Case Begin Date
Status Date:	04/04/1989
Global Id:	T0608501516
Status:	Open - Site Assessment
Status Date:	04/28/1989
Global Id:	T0608501516
Status:	Open - Site Assessment
Status Date:	06/26/1989
Global Id:	T0608501516
Status:	Completed - Case Closed
Status Date:	11/07/2003
Global Id:	T0608501516
Status:	Open - Reopen Case
Status Date:	11/06/2007
Global Id:	T0608501516
Status:	Open - Site Assessment
Status Date:	07/09/2008
Global Id:	T0608501516

UNOCAL #5815, 298 SARATOGA AVENUE, SANTA CLARA, CA 95050 (Continued)

Status:	Completed - Case Closed
Status Date:	12/19/2008

LUST SANTA CLARA:

Name:	UNOCAL #5815
Address:	298 SARATOGA AVE
City,State,Zip:	SANTA CLARA, CA
Region:	SANTA CLARA
SCVWD ID:	07S1W15D01F
Date Closed:	12/19/2008
EDR Link ID:	07S1W15D01F

CORTESE:

Name:	UNOCAL #5815
Address:	298 SARATOGA AVENUE
City,State,Zip:	SANTA CLARA, CA 95050
Region:	CORTESE
Envirostor Id:	Not Reported
Global ID:	T0608501516
Site/Facility Type:	LUST CLEANUP SITE
Cleanup Status:	COMPLETED - CASE CLOSED
Status Date:	Not Reported
Site Code:	Not Reported
Latitude:	Not Reported
Longitude:	Not Reported
Owner:	Not Reported
Enf Type:	Not Reported
Swat R:	Not Reported
Flag:	active
Order No:	Not Reported
Waste Discharge System No:	Not Reported
Effective Date:	Not Reported
Region 2:	Not Reported
WID Id:	Not Reported
Solid Waste Id No:	Not Reported
Waste Management Uit Name:	Not Reported
File Name:	Active Open

HIST CORTESE:

edr_fname:	UNOCAL
edr_fadd1:	298 SARATOGA
City,State,Zip:	SANTA CLARA, CA
Region:	CORTESE
Facility County Code:	43
Reg By:	LTNKA
Reg Id:	43-1554

CERS:

UNOCAL #5815, 298 SARATOGA AVENUE, SANTA CLARA, CA 95050 (Continued)

Name:	UNOCAL #5815
Address:	298 SARATOGA AVENUE
City,State,Zip:	SANTA CLARA, CA 95050
Site ID:	770356
CERS ID:	T0608501516
CERS Description:	Leaking Underground Storage Tank Cleanup Site

Affiliation:

Affiliation Type Desc:	Regional Board Caseworker
Entity Name:	Regional Water Board - SAN FRANCISCO BAY RWQCB (REGION 2)
Entity Title:	Not Reported
Affiliation Address:	1515 CLAY ST SUITE 1400
Affiliation City:	OAKLAND
Affiliation State:	CA
Affiliation Country:	Not Reported
Affiliation Zip:	Not Reported
Affiliation Phone:	,

UNOCAL SERVICE STATION #5815 298 SARATOGA AVENUE, SANTA CLARA, CA, 95051			S101594478
▲ B25	SE <1/10	(141 ft. / 0.027 mi.)	Local Lists of Registered Storage Tanks
	Equal Elevation	113 ft. Above Sea Level	

Worksheet:

Impact on Target Property: VEC does not exist

Comments: This site was granted closure for a leaking underground storage tank by the Santa Clara Department of Environmental Health on December 19, 2008. Based on the presence of closure from the regulatory agency, there is unlikely to be residual contamination that would be migrating onto the Subject Property. Therefore, this site does not warrant a VEC.

Conditions:

Both COC & PHC: YES

Groundwater Flow Gradient:

Upgradient or Indeterminate: YES

Hydrogeologically: YES

SWEEPS UST: Local Lists of Registered Storage Tanks

Name:	UNOCAL SERVICE STATION #5815
Address:	298 SARATOGA AVENUE
City:	SANTA CLARA
Status:	Active
Comp Number:	91133
Number:	1
Board Of Equalization:	Not Reported
Referral Date:	06-06-90
Action Date:	06-06-90
Created Date:	06-06-90
Owner Tank Id:	5815-4-01
SWRCB Tank Id:	43-010-091133-000001

UNOCAL SERVICE STATION #5815, 298 SARATOGA AVENUE, SANTA CLARA, CA 95051 (Continued)

Tank Status:	A
Capacity:	520
Active Date:	06-06-90
Tank Use:	OIL
STG:	W
Content:	WASTE OIL
Number Of Tanks:	3
Name:	UNOCAL SERVICE STATION #5815
Address:	298 SARATOGA AVENUE
City:	SANTA CLARA
Status:	Active
Comp Number:	91133
Number:	1
Board Of Equalization:	Not Reported
Referral Date:	06-06-90
Action Date:	06-06-90
Created Date:	06-06-90
Owner Tank Id:	5815-2-01
SWRCB Tank Id:	43-010-091133-000002
Tank Status:	A
Capacity:	12000
Active Date:	06-06-90
Tank Use:	M.V. FUEL
STG:	P
Content:	REG UNLEADED
Number Of Tanks:	Not Reported
Name:	UNOCAL SERVICE STATION #5815
Address:	298 SARATOGA AVENUE
City:	SANTA CLARA
Status:	Active
Comp Number:	91133
Number:	1
Board Of Equalization:	Not Reported
Referral Date:	06-06-90
Action Date:	06-06-90
Created Date:	06-06-90
Owner Tank Id:	Not Reported
SWRCB Tank Id:	43-010-091133-000003
Tank Status:	A
Capacity:	12000
Active Date:	06-06-90
Tank Use:	M.V. FUEL
STG:	P
Content:	REG UNLEADED
Number Of Tanks:	Not Reported

CA FID UST:

Facility ID:	43001544

UNOCAL SERVICE STATION #5815, 298 SARATOGA AVENUE, SANTA CLARA, CA 95051 (Continued)

Regulated By:	UTNKA
Regulated ID:	Not Reported
Cortese Code:	Not Reported
SIC Code:	Not Reported
Facility Phone:	4082411110
Mail To:	Not Reported
Mailing Address:	2175 NO. CALIFORNIA BLVD.
Mailing Address 2:	Not Reported
Mailing City,St,Zip:	SANTA CLARA 95051
Contact:	Not Reported
Contact Phone:	Not Reported
DUNs Number:	Not Reported
NPDES Number:	Not Reported
EPA ID:	Not Reported
Comments:	Not Reported
Status:	Active

UNOCAL #5815 298 SARATOGA AVENUE, SANTA CLARA, CA, 95050			1029124062
▲ B26	SE <1/10	(141 ft. / 0.027 mi.)	Other Ascertainable Records
	Equal Elevation	113 ft. Above Sea Level	

Worksheet:

Impact on Target Property: VEC does not exist

Comments: This site was granted closure for a leaking underground storage tank by the Santa Clara Department of Environmental Health on December 19, 2008. Based on the presence of closure from the regulatory agency, there is unlikely to be residual contamination that would be migrating onto the Subject Property. Therefore, this site does not warrant a VEC.

Conditions:

Both COC & PHC: YES

Groundwater Flow Gradient:

Upgradient or Indeterminate: YES

Hydrogeologically: YES

UST FINDER RELEASE: Other Ascertainable Records

Object ID:	45535
Facility ID:	Not Reported
Lust ID:	CAT0608501516
Name:	UNOCAL #5815
Address:	298 SARATOGA AVENUE
City,State,Zip:	SANTA CLARA, CA 95050
Address Match Type:	PointAddress
Reported Date:	Not Reported
Status:	No Further Action
Substance:	Not Reported
Population within 1500ft:	1716
Domestic Wells within 1500ft:	0
Land Use:	Developed, Medium Intensity
Within SPA:	No

UNOCAL #5815, 298 SARATOGA AVENUE, SANTA CLARA, CA 95050 (Continued)

SPA PWS Facility ID:	Not Reported
SPA Water Type:	Not Reported
SPA Facility Type:	Not Reported
SPA HUC12:	Not Reported
Within WHPA:	Yes
WHPA PWS Facility ID:	CA4310011_10321
WHPA Water Type:	GW - Ground water
WHPA Facility Type:	WL - Well
WHPA HUC12:	180500030401
Within 100yr Floodplain:	No
Tribe:	Not Reported
EPA Region:	9
NFA Letter 1:	Not Reported
NFA Letter 2:	Not Reported
NFA Letter 3:	Not Reported
NFA Letter 4:	Not Reported
Closed With Residual Contaminate:	Not Reported
Coordinate Source:	Geocode
X Coord:	-121.9646
Y Coord:	37.3296700000001
Latitude:	37.32967
Longitude:	-121.9646

APRO LLC DBA UNITED PACIFIC 2206 298 SARATOGA AVE, SANTA CLARA, CA, 95050			1024875098
▲ B27	SE <1/10	(141 ft. / 0.027 mi.)	Other Ascertainable Records
	Equal Elevation	113 ft. Above Sea Level	

Worksheet:

Impact on Target Property: VEC does not exist

Comments: This site was granted closure for a leaking underground storage tank by the Santa Clara Department of Environmental Health on December 19, 2008. Based on the presence of closure from the regulatory agency, there is unlikely to be residual contamination that would be migrating onto the Subject Property. Therefore, this site does not warrant a VEC.

Conditions:

Both COC & PHC: YES

Groundwater Flow Gradient:

Upgradient or Indeterminate: YES

Hydrogeologically: YES

RCRA Listings: Other Ascertainable Records

Date Form Received by Agency:	20190219
Handler Name:	Apro Llc Dba United Pacific 2206
Handler Address:	298 Saratoga Ave
Handler City,State,Zip:	SANTA CLARA, CA 95050
EPA ID:	CAL000443756
Contact Name:	TOM ROBINS
Contact Address:	4130 COVER ST
Contact City,State,Zip:	LONG BEACH, CA 90808

APRO LLC DBA UNITED PACIFIC 2206, 298 SARATOGA AVE, SANTA CLARA, CA 95050 (Continued)

Contact Telephone:	310-323-3992
Contact Fax:	Not Reported
Contact Email:	TOM.ROBINS@UNITEDPACIFIC.COM
Contact Title:	Not Reported
EPA Region:	09
Land Type:	Not Reported
Federal Waste Generator Description:	Not a generator, verified
Non-Notifier:	Not Reported
Biennial Report Cycle:	Not Reported
Accessibility:	Not Reported
Active Site Indicator:	Handler Activities
State District Owner:	Not Reported
State District:	Not Reported
Mailing Address:	4130 COVER ST
Mailing City,State,Zip:	LONG BEACH, CA 90808
Owner Name:	Apro Llc
Owner Type:	Other
Operator Name:	Tom Robins
Operator Type:	Other
Short-Term Generator Activity:	No
Importer Activity:	No
Mixed Waste Generator:	No
Transporter Activity:	No
Transfer Facility Activity:	No
Recycler Activity with Storage:	No
Small Quantity On-Site Burner Exemption:	No
Smelting Melting and Refining Furnace Exemption:	No
Underground Injection Control:	No
Off-Site Waste Receipt:	No
Universal Waste Indicator:	Yes
Universal Waste Destination Facility:	Yes
Federal Universal Waste:	No
Active Site State-Reg Handler:	---
Federal Facility Indicator:	Not Reported
Hazardous Secondary Material Indicator:	N
Sub-Part K Indicator:	Not Reported
2018 GPRA Permit Baseline:	Not on the Baseline
2018 GPRA Renewals Baseline:	Not on the Baseline
202 GPRA Corrective Action Baseline:	No
Subject to Corrective Action Universe:	No
Non-TSDFs Where RCRA CA has Been Imposed Universe:	No
Corrective Action Priority Ranking:	No NCAPS ranking
Environmental Control Indicator:	No
Institutional Control Indicator:	No
Human Exposure Controls Indicator:	N/A
Groundwater Controls Indicator:	N/A
Significant Non-Complier Universe:	No

APRO LLC DBA UNITED PACIFIC 2206, 298 SARATOGA AVE, SANTA CLARA, CA 95050 (Continued)

Unaddressed Significant Non-Complier Universe:	No
Addressed Significant Non-Complier Universe:	No
Significant Non-Complier With a Compliance Schedule Universe:	No
Financial Assurance Required:	Not Reported
Handler Date of Last Change:	20190222
Recognized Trader-Importer:	No
Recognized Trader-Exporter:	No
Importer of Spent Lead Acid Batteries:	No
Exporter of Spent Lead Acid Batteries:	No
Recycler Activity Without Storage:	No
Manifest Broker:	No
Sub-Part P Indicator:	No

Handler - Owner Operator:

Owner/Operator Indicator:	Owner
Owner/Operator Name:	APRO LLC
Legal Status:	Other
Date Became Current:	Not Reported
Date Ended Current:	Not Reported
Owner/Operator Address:	4130 COVER ST
Owner/Operator City,State,Zip:	LONG BEACH, CA 90808
Owner/Operator Telephone:	310-323-3992
Owner/Operator Telephone Ext:	Not Reported
Owner/Operator Fax:	Not Reported
Owner/Operator Email:	Not Reported

Owner/Operator Indicator:	Operator
Owner/Operator Name:	TOM ROBINS
Legal Status:	Other
Date Became Current:	Not Reported
Date Ended Current:	Not Reported
Owner/Operator Address:	4130 COVER ST
Owner/Operator City,State,Zip:	LONG BEACH, CA 90808
Owner/Operator Telephone:	310-323-3992
Owner/Operator Telephone Ext:	Not Reported
Owner/Operator Fax:	Not Reported
Owner/Operator Email:	Not Reported

Historic Generators:

Receive Date:	20190219
Handler Name:	APRO LLC DBA UNITED PACIFIC 2206
Federal Waste Generator Description:	Not a generator, verified
State District Owner:	Not Reported
Large Quantity Handler of Universal Waste:	No
Recognized Trader Importer:	No
Recognized Trader Exporter:	No

APRO LLC DBA UNITED PACIFIC 2206, 298 SARATOGA AVE, SANTA CLARA, CA 95050 (Continued)

Spent Lead Acid Battery Importer:	No
Spent Lead Acid Battery Exporter:	No
Current Record:	Yes
Non Storage Recycler Activity:	Not Reported
Electronic Manifest Broker:	Not Reported

List of NAICS Codes and Descriptions:

NAICS Code:	447190
NAICS Description:	OTHER GASOLINE STATIONS

Facility Has Received Notices of Violations:

Violations:	No Violations Found

Evaluation Action Summary:

Evaluations:	No Evaluations Found

E MANIFEST:

Manifest Tracking Number:	024548369JJK
Last Updated Date:	20230411
Shipped Date:	20230307
Received Date:	20230323
Manifest Status:	Signed
Submission Type:	DataImage5Copy
Origin Type:	Service
Generator EPA ID:	CAL000443756
Generator Name:	APRO LLC DBA UNITED PACIFIC 2206
Generator Mail Street Number:	Not Reported
Generator Mail Street 1:	298 SARATOGA AVE
Generator Mail Street 2:	Not Reported
Generator Mail City:	SANTA CLARA
Generator Mail State:	CA
Generator Mail Zip:	95050
Generator Location Street Number:	Not Reported
Generator Location Street 1:	4130 COVER ST
Generator Location Street 2:	Not Reported
Generator Location City:	LONG BEACH
Generator Location Zip:	90808
Generator Location State:	CA
Generator Contact Company Name:	Not Reported
Designated Facility EPA ID:	NVT330010000
Designated Facility Name:	US ECOLOGY NEVADA, INC.
Designated Facility Mail Street Number:	Not Reported
Designated Facility Mail Street 1:	Not Reported
Designated Facility Mail Street 2:	HWY 95 11 MILES S. OF BEATTY
Designated Facility Mail City:	BEATTY
Designated Facility Mail Zip:	89003
Designated Facility Mail State:	NV

APRO LLC DBA UNITED PACIFIC 2206, 298 SARATOGA AVE, SANTA CLARA, CA 95050 (Continued)

Designated Facility Location Street Number:	Not Reported
Designated Facility Location Street 1:	HWY 95 11 MILES S. OF BEATTY
Designated Facility Location Street 2:	Not Reported
Designated Facility Location City:	BEATTY
Designated Facility Location Zip:	89003
Designated Facility Location State:	NV
Designated Facility Contact Company Name:	Not Reported
Manifest Residue Indicator:	N
Rejection Indicator:	N

Federal Waste:

Manifest Tracking Number:	024548369JJK
Waste Line Number:	1
Federal Waste Code:	D001
Federal Waste:	IGNITABLE WASTE

Manifest Tracking Number:	024548369JJK
Waste Line Number:	1
Federal Waste Code:	D018
Federal Waste:	BENZENE

State Waste:

Manifest Tracking Number:	024548369JJK
Waste Line Number:	1
State Waste Code Owner:	CA
State Waste Code:	352
State Waste:	Other organic solids

Transporter:

Manifest Tracking Number:	024548369JJK
Transporter Line Number:	1
Transporter EPA ID:	CAR000347492
Transporter Name:	Bayview Industrial Services Inc

Manifest Tracking Number:	024548369JJK
Transporter Line Number:	2
Transporter EPA ID:	CAD982492399
Transporter Name:	All Clean Hazardous Waste Removal Inc

Waste Line:

Manifest Tracking Number:	024548369JJK
Waste Line Number:	1
U.S. DOT Hazardous Indicator:	Y
U.S. DOT ID Number:	UN1325
U.S. DOT Description:	Un1325, Waste Flammable Solids, Organic, N.O.S., (Gasoline), 4.1, Pg Ii
Non-Hazardous Waste Description:	Not Reported
Number of Containers:	1
Container Type Code:	DM

APRO LLC DBA UNITED PACIFIC 2206, 298 SARATOGA AVE, SANTA CLARA, CA 95050 (Continued)

Container Type Description:	Metal drums, barrels, kegs
Waste Quantity:	60
Quantity Unit of Measure Code:	P
Quantity Unit of Measure Description:	Pounds
Waste Quantity, in Tons:	0.03
Acute Waste Quantity, in Tons:	0
Non-Acute Waste Quantity, in Tons:	0.03
Waste Quantity, in Kilograms:	27.2109
Acute Waste Quantity, in Kilograms:	0
Non-Acute Waste Quantity, in Kilorgrams:	27.2109
Management Method Code:	H141
Management Method Description:	STORAGE, BULKING AND/OR TRANSFER OFF SITE
Waste Residue Indicator:	N
Quantity Discrepancy Indicator:	N
Waste Type Discrepancy Indicator:	N
Waste Density:	Not Reported
Waste Density Unit of Measure Code:	Not Reported
Waste Density Unit of Measure Description:	Not Reported
Form Code:	Not Reported
Form Code Description:	Not Reported
Source Code:	Not Reported
Source Code Description:	Not Reported
Waste Minimization Code:	Not Reported
Waste Minimization Code Description:	Not Reported
Consent Number:	Not Reported
EPA Waste Indicator:	Y

SARATOGA PRUNERIDGE UNION 76 298 SARATOGA AVE, SANTA CLARA, CA, 95050			1020140482
▲ B28	SE <1/10	(141 ft. / 0.027 mi.)	EDR Exclusive Records
	Equal Elevation	113 ft. Above Sea Level	

Worksheet:

Impact on Target Property: VEC does not exist

Comments: This site was granted closure for a leaking underground storage tank by the Santa Clara Department of Environmental Health on December 19, 2008. Based on the presence of closure from the regulatory agency, there is unlikely to be residual contamination that would be migrating onto the Subject Property. Therefore, this site does not warrant a VEC.

Conditions:

Both COC & PHC: YES

Groundwater Flow Gradient:

Upgradient or Indeterminate: YES

Hydrogeologically: YES

EDR Hist Auto: EDR Exclusive Records

Year:	Name: / Type:
1973:	GARCIA ARNOLD / Gasoline Service Stations

SARATOGA PRUNERIDGE UNION 76, 298 SARATOGA AVE, SANTA CLARA, CA 95050 (Continued)

1974:	GARCIA ARNOLD / Gasoline Service Stations
1975:	SARATOGA UNION / Gasoline Service Stations
1975:	GARCIA ARNOLD / Gasoline Service Stations
1976:	GARCIA ARNOLD / Gasoline Service Stations
1976:	SARATOGA UNION / Gasoline Service Stations
1977:	GARCIA ARNOLD / Gasoline Service Stations
1977:	SARATOGA UNION / Gasoline Service Stations
1978:	SARATOGA UNION / Gasoline Service Stations
1979:	SARATOGA UNION / Gasoline Service Stations
1980:	SARATOGA UNION / Gasoline Service Stations
1982:	SARATOGA UNION / Gasoline Service Stations
1988:	SARATOGA PRUNERIDGE UNION 76 / Gasoline Service Stations
1989:	SARATOGA PRUNERIDGE UNION 76 / Gasoline Service Stations
1990:	SARATOGA PRUNERIDGE UNION 76 / Gasoline Service Stations
1991:	SARATOGA PRUNERIDGE UNION 76 / Gasoline Service Stations
1992:	SARATOGA PRUNERIDGE UNION 76 / Gasoline Service Stations
1993:	SARATOGA PRUNERIDGE UNION 76 / Gasoline Service Stations
1994:	SARATOGA PRUNERIDGE UNION 76 / Gasoline Service Stations
1995:	SARATOGA PRUNERIDGE UNION 76 / Gasoline Service Stations
1996:	SARATOGA PRUNERIDGE UNION 76 / Gasoline Service Stations
1997:	SARATOGA PRUNERIDGE UNION 76 / Gasoline Service Stations
1998:	SARATOGA PRUNERIDGE UNION 76 / Gasoline Service Stations
1999:	SARATOGA PRUNERIDGE UNION 76 / Gasoline Service Stations
2000:	SARATOGA PRUNERIDGE UNION 76 / Gasoline Service Stations
2001:	UNOCAL 5815 / Gasoline Service Stations
2001:	SARATOGA PRUNERIDGE UNION 76 / Gasoline Service Stations
2002:	SARATOGA PRUNERIDGE UNION 76 / Gasoline Service Stations
2002:	UNOCAL 5815 / Gasoline Service Stations
2003:	SARATOGA PRUNERIDGE UNION 76 / Gasoline Service Stations
2003:	UNOCAL 5815 / Gasoline Service Stations
2004:	SARATOGA PRUNERIDGE UNION 76 / Gasoline Service Stations
2004:	UNOCAL 5815 / Gasoline Service Stations
2005:	SARATOGA PRUNERIDGE UNION 76 / Gasoline Service Stations
2006:	SARATOGA PRUNERIDGE UNION 76 / Gasoline Service Stations
2007:	SARATOGA PRUNERIDGE UNION 76 / Gasoline Service Stations
2008:	BN 76 AUTO SERVICE / General Automotive Repair Shops
2008:	SARATOGA PRUNERIDGE UNION 76 / Gasoline Service Stations
2009:	BN 76 AUTO SERVICE / General Automotive Repair Shops
2009:	SARATOGA PRUNERIDGE UNION 76 / Gasoline Service Stations
2009:	T&K GAS STATION CORP / Gasoline Service Stations, NEC
2010:	SARATOGA PRUNERIDGE UNION 76 / Gasoline Service Stations
2010:	BN 76 AUTO SERVICE / General Automotive Repair Shops
2010:	T&K GAS STATION CORP / Gasoline Service Stations, NEC
2011:	BN 76 AUTO SERVICE / General Automotive Repair Shops
2011:	SARATOGA PRUNERIDGE UNION 76 / Gasoline Service Stations
2012:	SARATOGA PRUNERIDGE UNION 76 / Gasoline Service Stations
2012:	BN 76 AUTO SERVICE / General Automotive Repair Shops
2013:	SARATOGA PRUNERIDGE UNION 76 / Gasoline Service Stations
2013:	BN 76 AUTO SERVICE / General Automotive Repair Shops
2014:	SARATOGA PRUNERIDGE UNION 76 / Gasoline Service Stations

SARATOGA PRUNERIDGE UNION 76, 298 SARATOGA AVE, SANTA CLARA, CA 95050 (Continued)

2014: BN 76 AUTO SERVICE / General Automotive Repair Shops

VO 76 AUTO REPAIR 298 SARATOGA AVE, SANTA CLARA, CA, 95050			1025869904
▲ B29	SE <1/10	(141 ft. / 0.027 mi.)	Other Ascertainable Records
	Equal Elevation	113 ft. Above Sea Level	

Worksheet:

Impact on Target Property: VEC does not exist

Comments: This site was granted closure for a leaking underground storage tank by the Santa Clara Department of Environmental Health on December 19, 2008. Based on the presence of closure from the regulatory agency, there is unlikely to be residual contamination that would be migrating onto the Subject Property. Therefore, this site does not warrant a VEC.

Conditions:

Both COC & PHC: YES

Groundwater Flow Gradient:

Upgradient or Indeterminate: YES

Hydrogeologically: YES

Geological Attributes - Soil Geology:

Silty-clay, low-permeability soil: YES

Other: YES

RCRA Listings: Other Ascertainable Records

Date Form Received by Agency:	20191021
Handler Name:	Vo 76 Auto Repair
Handler Address:	Saratoga Ave
Handler City,State,Zip:	SANTA CLARA, CA 95050
EPA ID:	CAL000418204
Contact Name:	DINH VO
Contact Address:	SARATOGA AVE
Contact City,State,Zip:	SANTA CLARA, CA 95050
Contact Telephone:	669-292-5249
Contact Fax:	669-292-5249
Contact Email:	DELLSONNY@YAHOO.COM
Contact Title:	Not Reported
EPA Region:	09
Land Type:	Private
Federal Waste Generator Description:	Not a generator, verified
Non-Notifier:	Not Reported
Biennial Report Cycle:	Not Reported
Accessibility:	Not Reported
Active Site Indicator:	Not Reported
State District Owner:	Ca
State District:	CA
Mailing Address:	SARATOGA AVE
Mailing City,State,Zip:	SANTA CLARA, CA 95050
Owner Name:	Dinh Vo
Owner Type:	Private

VO 76 AUTO REPAIR, 298 SARATOGA AVE, SANTA CLARA, CA 95050 (Continued)

Operator Name:	Dinh Vo
Operator Type:	Private
Short-Term Generator Activity:	No
Importer Activity:	No
Mixed Waste Generator:	No
Transporter Activity:	No
Transfer Facility Activity:	No
Recycler Activity with Storage:	No
Small Quantity On-Site Burner Exemption:	No
Smelting Melting and Refining Furnace Exemption:	No
Underground Injection Control:	No
Off-Site Waste Receipt:	No
Universal Waste Indicator:	No
Universal Waste Destination Facility:	No
Federal Universal Waste:	No
Active Site State-Reg Handler:	---
Federal Facility Indicator:	Not Reported
Hazardous Secondary Material Indicator:	N
Sub-Part K Indicator:	Not Reported
2018 GPRA Permit Baseline:	Not on the Baseline
2018 GPRA Renewals Baseline:	Not on the Baseline
202 GPRA Corrective Action Baseline:	No
Subject to Corrective Action Universe:	No
Non-TSDFs Where RCRA CA has Been Imposed Universe:	No
Corrective Action Priority Ranking:	No NCAPS ranking
Environmental Control Indicator:	No
Institutional Control Indicator:	No
Human Exposure Controls Indicator:	N/A
Groundwater Controls Indicator:	N/A
Significant Non-Complier Universe:	No
Unaddressed Significant Non-Complier Universe:	No
Addressed Significant Non-Complier Universe:	No
Significant Non-Complier With a Compliance Schedule Universe:	No
Financial Assurance Required:	Not Reported
Handler Date of Last Change:	20191029
Recognized Trader-Importer:	No
Recognized Trader-Exporter:	No
Importer of Spent Lead Acid Batteries:	No
Exporter of Spent Lead Acid Batteries:	No
Recycler Activity Without Storage:	No
Manifest Broker:	No
Sub-Part P Indicator:	No

VO 76 AUTO REPAIR, 298 SARATOGA AVE, SANTA CLARA, CA 95050 (Continued)

Handler - Owner Operator:

Owner/Operator Indicator:	Owner
Owner/Operator Name:	DINH VO
Legal Status:	Private
Date Became Current:	Not Reported
Date Ended Current:	Not Reported
Owner/Operator Address:	2647 SENTER RD #37
Owner/Operator City,State,Zip:	SAN JOSE, CA 95111
Owner/Operator Telephone:	408-401-4649
Owner/Operator Telephone Ext:	Not Reported
Owner/Operator Fax:	Not Reported
Owner/Operator Email:	Not Reported

Owner/Operator Indicator:	Operator
Owner/Operator Name:	DINH VO
Legal Status:	Private
Date Became Current:	Not Reported
Date Ended Current:	Not Reported
Owner/Operator Address:	2647 SENTER RD #37
Owner/Operator City,State,Zip:	SAN JOSE, CA 95111
Owner/Operator Telephone:	408-401-4649
Owner/Operator Telephone Ext:	Not Reported
Owner/Operator Fax:	Not Reported
Owner/Operator Email:	Not Reported

Historic Generators:

Receive Date:	20191021
Handler Name:	VO 76 AUTO REPAIR
Federal Waste Generator Description:	Not a generator, verified
State District Owner:	Ca
Large Quantity Handler of Universal Waste:	No
Recognized Trader Importer:	No
Recognized Trader Exporter:	No
Spent Lead Acid Battery Importer:	No
Spent Lead Acid Battery Exporter:	No
Current Record:	Yes
Non Storage Recycler Activity:	No
Electronic Manifest Broker:	No

List of NAICS Codes and Descriptions:

NAICS Code:	811111
NAICS Description:	GENERAL AUTOMOTIVE REPAIR

Facility Has Received Notices of Violations:

Violations:	No Violations Found

Evaluation Action Summary:

VO 76 AUTO REPAIR, 298 SARATOGA AVE, SANTA CLARA, CA 95050 (Continued)

Evaluations:	No Evaluations Found

E MANIFEST:

Manifest Tracking Number:	019015269JJK
Last Updated Date:	20191230
Shipped Date:	20180831
Received Date:	20180906
Manifest Status:	Signed
Submission Type:	DataImage5Copy
Origin Type:	Web
Generator EPA ID:	CAL000418204
Generator Name:	VO 76 AUTO REPAIR
Generator Mail Street Number:	Not Reported
Generator Mail Street 1:	298 SARATOGA AVE
Generator Mail Street 2:	Not Reported
Generator Mail City:	SANTA CLARA
Generator Mail State:	CA
Generator Mail Zip:	95050
Generator Location Street Number:	Not Reported
Generator Location Street 1:	298 SARATOGA AVE
Generator Location Street 2:	Not Reported
Generator Location City:	SANTA CLARA
Generator Location Zip:	95050
Generator Location State:	CA
Generator Contact Company Name:	Not Reported
Designated Facility EPA ID:	CAL000330453
Designated Facility Name:	AGRITEC INT DBA CLEANTECH ENVIRONMENTAL
Designated Facility Mail Street Number:	Not Reported
Designated Facility Mail Street 1:	Not Reported
Designated Facility Mail Street 2:	5820 MARTIN RD
Designated Facility Mail City:	IRWINDALE
Designated Facility Mail Zip:	91706
Designated Facility Mail State:	CA
Designated Facility Location Street Number:	Not Reported
Designated Facility Location Street 1:	5820 MARTIN RD
Designated Facility Location Street 2:	Not Reported
Designated Facility Location City:	IRWINDALE
Designated Facility Location Zip:	91706
Designated Facility Location State:	CA
Designated Facility Contact Company Name:	Not Reported
Manifest Residue Indicator:	N
Rejection Indicator:	N
Manifest Tracking Number:	030005467WAS
Last Updated Date:	20200303
Shipped Date:	20200213
Received Date:	20200220

VO 76 AUTO REPAIR, 298 SARATOGA AVE, SANTA CLARA, CA 95050 (Continued)

Manifest Status:	Signed
Submission Type:	DataImage5Copy
Origin Type:	Web
Generator EPA ID:	CAL000418204
Generator Name:	VO 76 AUTO REPAIR
Generator Mail Street Number:	Not Reported
Generator Mail Street 1:	298 SARATOGA AVE
Generator Mail Street 2:	Not Reported
Generator Mail City:	SANTA CLARA
Generator Mail State:	CA
Generator Mail Zip:	95050
Generator Location Street Number:	Not Reported
Generator Location Street 1:	298 SARATOGA AVE
Generator Location Street 2:	Not Reported
Generator Location City:	SANTA CLARA
Generator Location Zip:	95050
Generator Location State:	CA
Generator Contact Company Name:	Not Reported
Designated Facility EPA ID:	CAL000330453
Designated Facility Name:	AGRITEC INT DBA CLEANTECH ENVIRONMENTAL
Designated Facility Mail Street Number:	Not Reported
Designated Facility Mail Street 1:	Not Reported
Designated Facility Mail Street 2:	5820 MARTIN RD
Designated Facility Mail City:	IRWINDALE
Designated Facility Mail Zip:	91706
Designated Facility Mail State:	CA
Designated Facility Location Street Number:	Not Reported
Designated Facility Location Street 1:	5820 MARTIN RD
Designated Facility Location Street 2:	Not Reported
Designated Facility Location City:	IRWINDALE
Designated Facility Location Zip:	91706
Designated Facility Location State:	CA
Designated Facility Contact Company Name:	Not Reported
Manifest Residue Indicator:	N
Rejection Indicator:	N

State Waste:

Manifest Tracking Number:	030005467WAS
Waste Line Number:	1
State Waste Code Owner:	CA
State Waste Code:	352
State Waste:	Other organic solids

Transporter:

Manifest Tracking Number:	030005467WAS
Transporter Line Number:	1
Transporter EPA ID:	CAL000368136

VO 76 AUTO REPAIR, 298 SARATOGA AVE, SANTA CLARA, CA 95050 (Continued)

Transporter Name:	Agritec International Ltd Dba Cleantech Evironmental Inc

Waste Line:

Manifest Tracking Number:	030005467WAS
Waste Line Number:	1
U.S. DOT Hazardous Indicator:	N
U.S. DOT ID Number:	Not Reported
U.S. DOT Description:	Not Reported
Non-Hazardous Waste Description:	NON-RCRA HAZARDOUS WASTE SOLID (OILY SOLID WASTE/USED METAL OIL FILTERS)
Number of Containers:	1
Container Type Code:	DM
Container Type Description:	Metal drums, barrels, kegs
Waste Quantity:	210
Quantity Unit of Measure Code:	P
Quantity Unit of Measure Description:	Pounds
Waste Quantity, in Tons:	0.105
Acute Waste Quantity, in Tons:	0
Non-Acute Waste Quantity, in Tons:	0.105
Waste Quantity, in Kilograms:	95.23815
Acute Waste Quantity, in Kilograms:	0
Non-Acute Waste Quantity, in Kilorgrams:	95.23815
Management Method Code:	H010
Management Method Description:	METALS RECOVERY
Waste Residue Indicator:	N
Quantity Discrepancy Indicator:	N
Waste Type Discrepancy Indicator:	N
Waste Density:	Not Reported
Waste Density Unit of Measure Code:	Not Reported
Waste Density Unit of Measure Description:	Not Reported
Form Code:	Not Reported
Form Code Description:	Not Reported
Source Code:	Not Reported
Source Code Description:	Not Reported
Waste Minimization Code:	Not Reported
Waste Minimization Code Description:	Not Reported
Consent Number:	Not Reported
EPA Waste Indicator:	N

DBA SARATOGA PRUNERIDGE UNION 76 (T&K CORP) 298 SARATOGA AVE, SANTA CLARA, CA, 95050			1026054242
▲ B30	SE <1/10	(141 ft. / 0.027 mi.)	Other Ascertainable Records
	Equal Elevation	113 ft. Above Sea Level	

Worksheet:

Impact on Target Property: VEC does not exist

Comments: This site was granted closure for a leaking underground storage tank by the Santa Clara Department of Environmental Health on December 19, 2008. Based on the presence of closure from the regulatory agency, there is unlikely to be residual contamination that would be

December 19, 2008. Based on the presence of closure from the regulatory agency, there is unlikely to be residual contamination that would be migrating onto the Subject Property. Therefore, this site does not warrant a VEC.

Conditions:

Both COC & PHC: YES

Groundwater Flow Gradient:

Upgradient or Indeterminate: YES

Hydrogeologically: YES

RCRA Listings: Other Ascertainable Records

Date Form Received by Agency:	20030520
Handler Name:	Dba Saratoga Pruneridge Union 76 (T&K Corp)
Handler Address:	298 Saratoga Ave
Handler City,State,Zip:	SANTA CLARA, CA 95050
EPA ID:	CAL000270670
Contact Name:	KATHY LE
Contact Address:	298 SARATOGA AVE
Contact City,State,Zip:	SANTA CLARA, CA 95050
Contact Telephone:	408-241-1291
Contact Fax:	Not Reported
Contact Email:	DOTOMTHANH52@YAHOO.COM
Contact Title:	Not Reported
EPA Region:	09
Land Type:	Not Reported
Federal Waste Generator Description:	Not a generator, verified
Non-Notifier:	Not Reported
Biennial Report Cycle:	Not Reported
Accessibility:	Not Reported
Active Site Indicator:	Not Reported
State District Owner:	Not Reported
State District:	Not Reported
Mailing Address:	298 SARATOGA AVE
Mailing City,State,Zip:	SANTA CLARA, CA 95050-0000
Owner Name:	Tom Do & Kathy Le
Owner Type:	Other
Operator Name:	Kathy Le
Operator Type:	Other
Short-Term Generator Activity:	No
Importer Activity:	No
Mixed Waste Generator:	No
Transporter Activity:	No
Transfer Facility Activity:	No
Recycler Activity with Storage:	No
Small Quantity On-Site Burner Exemption:	No
Smelting Melting and Refining Furnace Exemption:	No
Underground Injection Control:	No
Off-Site Waste Receipt:	No
Universal Waste Indicator:	No
Universal Waste Destination Facility:	No
Federal Universal Waste:	No

DBA SARATOGA PRUNERIDGE UNION 76 (T&K CORP), 298 SARATOGA AVE, SANTA CLARA, CA 95050 (Continued)

Active Site State-Reg Handler:	---
Federal Facility Indicator:	Not Reported
Hazardous Secondary Material Indicator:	N
Sub-Part K Indicator:	Not Reported
2018 GPRA Permit Baseline:	Not on the Baseline
2018 GPRA Renewals Baseline:	Not on the Baseline
202 GPRA Corrective Action Baseline:	No
Subject to Corrective Action Universe:	No
Non-TSDFs Where RCRA CA has Been Imposed Universe:	No
Corrective Action Priority Ranking:	No NCAPS ranking
Environmental Control Indicator:	No
Institutional Control Indicator:	No
Human Exposure Controls Indicator:	N/A
Groundwater Controls Indicator:	N/A
Significant Non-Complier Universe:	No
Unaddressed Significant Non-Complier Universe:	No
Addressed Significant Non-Complier Universe:	No
Significant Non-Complier With a Compliance Schedule Universe:	No
Financial Assurance Required:	Not Reported
Handler Date of Last Change:	20200306
Recognized Trader-Importer:	No
Recognized Trader-Exporter:	No
Importer of Spent Lead Acid Batteries:	No
Exporter of Spent Lead Acid Batteries:	No
Recycler Activity Without Storage:	No
Manifest Broker:	No
Sub-Part P Indicator:	No

Handler - Owner Operator:

Owner/Operator Indicator:	Owner
Owner/Operator Name:	TOM DO & KATHY LE
Legal Status:	Other
Date Became Current:	Not Reported
Date Ended Current:	Not Reported
Owner/Operator Address:	885 LAURYN RIDGE CT
Owner/Operator City,State,Zip:	MILPITAS, CA 95035
Owner/Operator Telephone:	408-241-1291
Owner/Operator Telephone Ext:	Not Reported
Owner/Operator Fax:	Not Reported
Owner/Operator Email:	Not Reported

Owner/Operator Indicator:	Operator
Owner/Operator Name:	KATHY LE
Legal Status:	Other
Date Became Current:	Not Reported

DBA SARATOGA PRUNERIDGE UNION 76 (T&K CORP), 298 SARATOGA AVE, SANTA CLARA, CA 95050 (Continued)

Date Ended Current:	Not Reported
Owner/Operator Address:	298 SARATOGA AVE
Owner/Operator City,State,Zip:	SANTA CLARA, CA 95050
Owner/Operator Telephone:	408-241-1291
Owner/Operator Telephone Ext:	Not Reported
Owner/Operator Fax:	Not Reported
Owner/Operator Email:	Not Reported

Historic Generators:

Receive Date:	20030520
Handler Name:	DBA SARATOGA PRUNERIDGE UNION 76 (T&K CORP)
Federal Waste Generator Description:	Not a generator, verified
State District Owner:	Not Reported
Large Quantity Handler of Universal Waste:	No
Recognized Trader Importer:	Not Reported
Recognized Trader Exporter:	Not Reported
Spent Lead Acid Battery Importer:	Not Reported
Spent Lead Acid Battery Exporter:	Not Reported
Current Record:	Yes
Non Storage Recycler Activity:	Not Reported
Electronic Manifest Broker:	Not Reported

List of NAICS Codes and Descriptions:

NAICS Code:	811111
NAICS Description:	GENERAL AUTOMOTIVE REPAIR

Facility Has Received Notices of Violations:

Violations:	No Violations Found

Evaluation Action Summary:

Evaluations:	No Evaluations Found

E MANIFEST:

Manifest Tracking Number:	030012853WAS
Last Updated Date:	20220303
Shipped Date:	20220217
Received Date:	20220225
Manifest Status:	Signed
Submission Type:	DataImage5Copy
Origin Type:	Web
Generator EPA ID:	CAL000270670
Generator Name:	DBA SARATOGA PRUNERIDGE UNION 76 (T&K CORP)
Generator Mail Street Number:	Not Reported
Generator Mail Street 1:	298 SARATOGA AVE
Generator Mail Street 2:	Not Reported
Generator Mail City:	SANTA CLARA

DBA SARATOGA PRUNERIDGE UNION 76 (T&K CORP), 298 SARATOGA AVE, SANTA CLARA, CA 95050 (Continued)

Generator Mail State:	CA
Generator Mail Zip:	95050
Generator Location Street Number:	Not Reported
Generator Location Street 1:	298 SARATOGA AVE
Generator Location Street 2:	Not Reported
Generator Location City:	SANTA CLARA
Generator Location Zip:	95050-0000
Generator Location State:	CA
Generator Contact Company Name:	Not Reported
Designated Facility EPA ID:	CAL000330453
Designated Facility Name:	AGRITEC INT DBA CLEANTECH ENVIRONMENTAL
Designated Facility Mail Street Number:	5820
Designated Facility Mail Street 1:	Not Reported
Designated Facility Mail Street 2:	MARTIN ROAD
Designated Facility Mail City:	IRWINDALE
Designated Facility Mail Zip:	91706
Designated Facility Mail State:	CA
Designated Facility Location Street Number:	5820
Designated Facility Location Street 1:	MARTIN ROAD
Designated Facility Location Street 2:	Not Reported
Designated Facility Location City:	IRWINDALE
Designated Facility Location Zip:	91706
Designated Facility Location State:	CA
Designated Facility Contact Company Name:	Not Reported
Manifest Residue Indicator:	N
Rejection Indicator:	N

Manifest Tracking Number:	030064528WAS
Last Updated Date:	20230321
Shipped Date:	20230309
Received Date:	20230317
Manifest Status:	Signed
Submission Type:	DataImage5Copy
Origin Type:	Web
Generator EPA ID:	CAL000270670
Generator Name:	DBA SARATOGA PRUNERIDGE UNION 76 (T&K CORP)
Generator Mail Street Number:	Not Reported
Generator Mail Street 1:	298 SARATOGA AVE
Generator Mail Street 2:	Not Reported
Generator Mail City:	SANTA CLARA
Generator Mail State:	CA
Generator Mail Zip:	95050
Generator Location Street Number:	Not Reported
Generator Location Street 1:	298 SARATOGA AVE
Generator Location Street 2:	Not Reported
Generator Location City:	SANTA CLARA
Generator Location Zip:	95050-0000
Generator Location State:	CA

DBA SARATOGA PRUNERIDGE UNION 76 (T&K CORP), 298 SARATOGA AVE, SANTA CLARA, CA 95050 (Continued)

Generator Contact Company Name:	Not Reported
Designated Facility EPA ID:	CAL000330453
Designated Facility Name:	AGRITEC INT DBA CLEANTECH ENVIRONMENTAL
Designated Facility Mail Street Number:	5820
Designated Facility Mail Street 1:	Not Reported
Designated Facility Mail Street 2:	MARTIN ROAD
Designated Facility Mail City:	IRWINDALE
Designated Facility Mail Zip:	91706
Designated Facility Mail State:	CA
Designated Facility Location Street Number:	5820
Designated Facility Location Street 1:	MARTIN ROAD
Designated Facility Location Street 2:	Not Reported
Designated Facility Location City:	IRWINDALE
Designated Facility Location Zip:	91706
Designated Facility Location State:	CA
Designated Facility Contact Company Name:	Not Reported
Manifest Residue Indicator:	N
Rejection Indicator:	N

State Waste:

Manifest Tracking Number:	030064528WAS
Waste Line Number:	1
State Waste Code Owner:	CA
State Waste Code:	352
State Waste:	Other organic solids

Transporter:

Manifest Tracking Number:	030064528WAS
Transporter Line Number:	1
Transporter EPA ID:	CAR000330019
Transporter Name:	Cleantech Environmental, Inc

Waste Line:

Manifest Tracking Number:	030064528WAS
Waste Line Number:	1
U.S. DOT Hazardous Indicator:	N
U.S. DOT ID Number:	Not Reported
U.S. DOT Description:	Not Reported
Non-Hazardous Waste Description:	NON-RCRA HAZARDOUS WASTE SOLID (OILY SOLID WASTE/USED METAL OIL FILTERS)
Number of Containers:	1
Container Type Code:	DM
Container Type Description:	Metal drums, barrels, kegs
Waste Quantity:	200
Quantity Unit of Measure Code:	P
Quantity Unit of Measure Description:	Pounds
Waste Quantity, in Tons:	0.1

DBA SARATOGA PRUNERIDGE UNION 76 (T&K CORP), 298 SARATOGA AVE, SANTA CLARA, CA 95050 (Continued)

Acute Waste Quantity, in Tons:	0
Non-Acute Waste Quantity, in Tons:	0.1
Waste Quantity, in Kilograms:	90.703
Acute Waste Quantity, in Kilograms:	0
Non-Acute Waste Quantity, in Kilorgrams:	90.703
Management Method Code:	H010
Management Method Description:	METALS RECOVERY
Waste Residue Indicator:	N
Quantity Discrepancy Indicator:	N
Waste Type Discrepancy Indicator:	N
Waste Density:	Not Reported
Waste Density Unit of Measure Code:	Not Reported
Waste Density Unit of Measure Description:	Not Reported
Form Code:	Not Reported
Form Code Description:	Not Reported
Source Code:	Not Reported
Source Code Description:	Not Reported
Waste Minimization Code:	Not Reported
Waste Minimization Code Description:	Not Reported
Consent Number:	Not Reported
EPA Waste Indicator:	N

UNION OIL SS 5815
289 SARATOGA AVE, SANTA CLARA, CA, 95051 U001601894

▲ 31	ESE <1/10	(153 ft. / 0.029 mi.)	Local Lists of Registered Storage Tanks
	Equal Elevation	113 ft. Above Sea Level	

Worksheet:

Impact on Target Property: VEC does not exist

Comments: This site was granted closure for a leaking underground storage tank by the Santa Clara Department of Environmental Health on December 19, 2008. Based on the presence of closure from the regulatory agency, there is unlikely to be residual contamination that would be migrating onto the Subject Property. Therefore, this site does not warrant a VEC.

Conditions:

Both COC & PHC: YES

Groundwater Flow Gradient:

Hydrogeologically: YES

Downgradient: YES

HIST UST: Local Lists of Registered Storage Tanks

Name:	UNION OIL SS 5815
Address:	289 SARATOGA AVE
City,State,Zip:	SANTA CLARA, CA 95051
File Number:	00020a0a
URL:	https://documents.geotracker.waterboards.ca.gov/ustpdfs/pdf/00020a0a.pdf
Region:	STATE
Facility ID:	00000030715

UNION OIL SS 5815, 289 SARATOGA AVE, SANTA CLARA, CA 95051 (Continued)

Facility Type:	Gas Station
Other Type:	Not Reported
Contact Name:	HOSSEIN TAHSINI
Telephone:	4082411110
Owner Name:	UNION OIL CO.
Owner Address:	1 CALIFORNIA ST. SUITE 2700
Owner City,St,Zip:	SAN FRANCISCO, CA 94111
Total Tanks:	0006
Tank Num:	001
Container Num:	5815-1-1
Year Installed:	1967
Tank Capacity:	00010000
Tank Used for:	PRODUCT
Type of Fuel:	UNLEADED
Container Construction Thickness:	Not Reported
Leak Detection:	Stock Inventor
Tank Num:	002
Container Num:	5815-2-1
Year Installed:	1967
Tank Capacity:	00010000
Tank Used for:	PRODUCT
Type of Fuel:	PREMIUM
Container Construction Thickness:	Not Reported
Leak Detection:	Stock Inventor
Tank Num:	003
Container Num:	5815-4-1
Year Installed:	Not Reported
Tank Capacity:	00000280
Tank Used for:	WASTE
Type of Fuel:	WASTE OIL
Container Construction Thickness:	Not Reported
Leak Detection:	Stock Inventor
Tank Num:	004
Container Num:	5815-1-1
Year Installed:	1967
Tank Capacity:	00010000
Tank Used for:	PRODUCT
Type of Fuel:	UNLEADED
Container Construction Thickness:	Not Reported
Leak Detection:	Stock Inventor
Tank Num:	005
Container Num:	5815-2-1
Year Installed:	1967
Tank Capacity:	00010000
Tank Used for:	PRODUCT
Type of Fuel:	PREMIUM
Container Construction Thickness:	Not Reported

UNION OIL SS 5815, 289 SARATOGA AVE, SANTA CLARA, CA 95051 (Continued)

Leak Detection:	Stock Inventor
Tank Num:	006
Container Num:	5815-4-1
Year Installed:	Not Reported
Tank Capacity:	00000280
Tank Used for:	WASTE
Type of Fuel:	WASTE OIL
Container Construction Thickness:	Not Reported
Leak Detection:	Stock Inventor
Click here for Geo Tracker PDF:	http://www.web.edrnet.com/ordering/switchboard/redirect.aspx?s=GRR_CA_HISTUST_PDF&img_id=00020a0a

ALLEN ROBERT A 315 SARATOGA AVE, SANTA CLARA, CA, 95050			1020127941
▲ 32	E <1/10	(158 ft. / 0.03 mi.)	EDR Exclusive Records
	1 ft. Higher Elevation	114 ft. Above Sea Level	

Worksheet:

Impact on Target Property: VEC Exists

Comments: This site is included in the EDR HIST AUTO database as a gasoline service station from 1969 to 1974. Based on the short period of time this site reportedly operated as a service station, it is unlikely that a release occurred that would have migrated onto the subject property. Therefore, this site does not warrant a VEC.

Conditions:

Both COC & PHC: YES

Groundwater Flow Gradient:

Upgradient or Indeterminate: YES

Hydrogeologically: YES

Topographically: YES

AQUIFLOW: YES

EDR Hist Auto: EDR Exclusive Records

Year:	Name: / Type:
1969:	ALLEN ROBERT A / Gasoline Service Stations
1971:	ALLEN ROBERT A / Gasoline Service Stations
1972:	ALLEN ROBERT A / Gasoline Service Stations
1973:	ALLEN ROBERT A / Gasoline Service Stations
1974:	ALLEN ROBERT A / Gasoline Service Stations

LUCKY #774 234 SARATOGA AVE, SANTA CLARA, CA, 95050			S121774233
▲ C33	S <1/10	(272 ft. / 0.052 mi.)	Local Lists of Hazardous waste / Contaminated Sites Other Ascertainable Records
	3 ft. Higher Elevation	116 ft. Above Sea Level	

Worksheet:

Impact on Target Property: VEC does not exist

Comments: This site is included in several databases searched by EDR. In each case, no substantive information was included that would indicate a VEC for the subject property.

Conditions:

Chemicals of Concern: YES

Groundwater Flow Gradient:

Upgradient or Indeterminate: YES

Hydrogeologically: YES

CERS HAZ WASTE: Local Lists of Hazardous waste / Contaminated Sites

Name:	LUCKY #774
Address:	234 SARATOGA AVE
City,State,Zip:	SANTA CLARA, CA 95050
Site ID:	396865
CERS ID:	10088431
CERS Description:	Hazardous Waste Generator

CERS:

Name:	LUCKY #774
Address:	234 SARATOGA AVE
City,State,Zip:	SANTA CLARA, CA 95050
Site ID:	396865
CERS ID:	10088431
CERS Description:	Chemical Storage Facilities

Violations:

Site ID:	396865
Site Name:	Lucky #774
Violation Date:	07-05-2013
Citation:	22 CCR 12 66262.34(f) - California Code of Regulations, Title 22, Chapter 12, Section(s) 66262.34(f)
Violation Description:	Failure to properly label hazardous waste accumulation containers with the following requirements: "Hazardous Waste", name and address of the generator, physical and chemical characteristics of the Hazardous Waste, and starting accumulation date.
Violation Notes:	Returned to compliance on 07/05/2013.
Violation Division:	Santa Clara City Fire Department
Violation Program:	HW
Violation Source:	CERS,
Site ID:	396865
Site Name:	Lucky #774
Violation Date:	07-27-2021
Citation:	HSC 6.95 25508(a)(3) - California Health and Safety Code, Chapter 6.95, Section(s) 25508(a)(3)
Violation Description:	Failure to complete and electronically submit hazardous material inventory information for all reportable hazardous materials on site at or above reportable quantities.
Violation Notes:	Returned to compliance on 01/17/2022. Revise inventory statement to include only reportable quantities. She handout. Refrigerant not stored on site per Manager. Vendor comes to change and take away.
Violation Division:	Santa Clara City Fire Department
Violation Program:	HMRRP
Violation Source:	CERS,
Site ID:	396865
Site Name:	Lucky #774

LUCKY #774, 234 SARATOGA AVE, SANTA CLARA, CA 95050 (Continued)

Violation Date:	07-05-2013
Citation:	22 CCR 12 66262.23(a)(4) - California Code of Regulations, Title 22, Chapter 12, Section(s) 66262.23(a)(4)
Violation Description:	Failure to send hazardous waste manifest copies to DTSC.
Violation Notes:	Returned to compliance on 07/09/2013.
Violation Division:	Santa Clara City Fire Department
Violation Program:	HW
Violation Source:	CERS,

Evaluation:

Eval General Type:	Compliance Evaluation Inspection
Eval Date:	07-05-2013
Violations Found:	No
Eval Type:	Routine done by local agency
Eval Notes:	Not Reported
Eval Division:	Santa Clara City Fire Department
Eval Program:	HMRRP
Eval Source:	CERS,

Eval General Type:	Compliance Evaluation Inspection
Eval Date:	07-05-2013
Violations Found:	Yes
Eval Type:	Routine done by local agency
Eval Notes:	Not Reported
Eval Division:	Santa Clara City Fire Department
Eval Program:	HW
Eval Source:	CERS,

Eval General Type:	Compliance Evaluation Inspection
Eval Date:	07-27-2021
Violations Found:	No
Eval Type:	Routine done by local agency
Eval Notes:	Not Reported
Eval Division:	Santa Clara City Fire Department
Eval Program:	HW
Eval Source:	CERS,

Eval General Type:	Other/Unknown
Eval Date:	11-22-2021
Violations Found:	No
Eval Type:	Other, not routine, done by local agency
Eval Notes:	Not Reported
Eval Division:	Santa Clara City Fire Department
Eval Program:	HMRRP
Eval Source:	CERS,

Eval General Type:	Compliance Evaluation Inspection
Eval Date:	07-27-2021
Violations Found:	Yes
Eval Type:	Routine done by local agency
Eval Notes:	Not Reported
Eval Division:	Santa Clara City Fire Department

LUCKY #774, 234 SARATOGA AVE, SANTA CLARA, CA 95050 (Continued)

Eval Program:	HMRRP
Eval Source:	CERS,

Coordinates:

Site ID:	396865
Facility Name:	Lucky #774
Env Int Type Code:	HMBP
Program ID:	10088431
Coord Name:	Not Reported
Ref Point Type Desc:	Unknown,
Latitude:	37.329311
Longitude:	-121.966507

Affiliation:

Affiliation Type Desc:	Identification Signer
Entity Name:	Tammy Sibbitt
Entity Title:	Sr. Mgr. EHS
Affiliation Address:	Not Reported
Affiliation City:	Not Reported
Affiliation State:	Not Reported
Affiliation Country:	Not Reported
Affiliation Zip:	Not Reported
Affiliation Phone:	,
Affiliation Type Desc:	Legal Owner
Entity Name:	Save Mart Supermarkets LLC dba Lucky 774
Entity Title:	Not Reported
Affiliation Address:	1800 Standiford Ave
Affiliation City:	Modesto
Affiliation State:	CA
Affiliation Country:	United States
Affiliation Zip:	95350
Affiliation Phone:	(209) 577-1600,
Affiliation Type Desc:	Operator
Entity Name:	The Save Mart Companies
Entity Title:	Not Reported
Affiliation Address:	Not Reported
Affiliation City:	Not Reported
Affiliation State:	Not Reported
Affiliation Country:	Not Reported
Affiliation Zip:	Not Reported
Affiliation Phone:	(209) 577-1600,
Affiliation Type Desc:	Document Preparer
Entity Name:	Alina Chacon
Entity Title:	Not Reported
Affiliation Address:	Not Reported
Affiliation City:	Not Reported
Affiliation State:	Not Reported

LUCKY #774, 234 SARATOGA AVE, SANTA CLARA, CA 95050 (Continued)

Affiliation Country:	Not Reported
Affiliation Zip:	Not Reported
Affiliation Phone:	,
Affiliation Type Desc:	Facility Mailing Address
Entity Name:	Mailing Address
Entity Title:	Not Reported
Affiliation Address:	1800 Standiford Ave.
Affiliation City:	Santa Clara
Affiliation State:	CA
Affiliation Country:	Not Reported
Affiliation Zip:	95050
Affiliation Phone:	,
Affiliation Type Desc:	Parent Corporation
Entity Name:	Save Mart Supermarkets
Entity Title:	Not Reported
Affiliation Address:	Not Reported
Affiliation City:	Not Reported
Affiliation State:	Not Reported
Affiliation Country:	Not Reported
Affiliation Zip:	Not Reported
Affiliation Phone:	,
Affiliation Type Desc:	CUPA District
Entity Name:	Santa Clara City Fire Dept
Entity Title:	Not Reported
Affiliation Address:	1675 Lincoln Street
Affiliation City:	Santa Clara
Affiliation State:	CA
Affiliation Country:	Not Reported
Affiliation Zip:	95050
Affiliation Phone:	(408) 615-4970,
Affiliation Type Desc:	Property Owner
Entity Name:	Prunridge Shopping Center-(Kevin Renfro)
Entity Title:	Not Reported
Affiliation Address:	7855 Ivanhoe Ave, Suite 333
Affiliation City:	La Jolla
Affiliation State:	CA
Affiliation Country:	United States
Affiliation Zip:	92037
Affiliation Phone:	(925) 942-5287,
Affiliation Type Desc:	Environmental Contact
Entity Name:	Tammy Sibbitt
Entity Title:	Not Reported
Affiliation Address:	1800 Standiford Ave
Affiliation City:	Modesto
Affiliation State:	CA
Affiliation Country:	Not Reported
Affiliation Zip:	95350

LUCKY #774, 234 SARATOGA AVE, SANTA CLARA, CA 95050 (Continued)

Affiliation Phone: ,

SAVE MART SUPERMARKETS LLC DBA LUCKY #774 234 SARATOGA AVE., SANTA CLARA, CA, 95050			1031066246
▲ C34	S <1/10	(272 ft. / 0.052 mi.)	Lists of Federal RCRA generators
	3 ft. Higher Elevation	116 ft. Above Sea Level	

Worksheet:

Impact on Target Property: VEC does not exist

Comments: This site is included in several databases searched by EDR. In each case, no substantive information was included that would indicate a VEC for the subject property.

Conditions:

Chemicals of Concern: YES

Groundwater Flow Gradient:

Upgradient or Indeterminate: YES

Hydrogeologically: YES

RCRA Listings: Lists of Federal RCRA generators

Date Form Received by Agency:	20240422
Handler Name:	Save Mart Supermarkets Llc Dba Lucky #774
Handler Address:	234 Saratoga Ave.
Handler City,State,Zip:	SANTA CLARA, CA 95050
EPA ID:	CAR000370619
Contact Name:	COREY HASSLER
Contact Address:	P.O. BOX 3686
Contact City,State,Zip:	MODESTO, CA 95352
Contact Telephone:	209-574-6299 x4794
Contact Fax:	Not Reported
Contact Email:	COREY.HASSLER@SAVEMART.COM
Contact Title:	MANAGER, WORKPLACE SAFETY
EPA Region:	09
Land Type:	Private
Federal Waste Generator Description:	Large Quantity Generator
Non-Notifier:	Not Reported
Biennial Report Cycle:	Not Reported
Accessibility:	Not Reported
Active Site Indicator:	Handler Activities
State District Owner:	Not Reported
State District:	Not Reported
Mailing Address:	P.O. BOX 3689
Mailing City,State,Zip:	MODESTO, CA 95352
Owner Name:	Save Mart Supermarkets Llc
Owner Type:	Private
Operator Name:	Save Mart Supermarkets Llc Dba Lucky #774
Operator Type:	Private
Short-Term Generator Activity:	No
Importer Activity:	No

SAVE MART SUPERMARKETS LLC DBA LUCKY #774, 234 SARATOGA AVE., SANTA CLARA, CA 95050 (Continued)

Mixed Waste Generator:	No
Transporter Activity:	No
Transfer Facility Activity:	No
Recycler Activity with Storage:	No
Small Quantity On-Site Burner Exemption:	No
Smelting Melting and Refining Furnace Exemption:	No
Underground Injection Control:	No
Off-Site Waste Receipt:	No
Universal Waste Indicator:	No
Universal Waste Destination Facility:	No
Federal Universal Waste:	No
Active Site State-Reg Handler:	---
Federal Facility Indicator:	Not Reported
Hazardous Secondary Material Indicator:	N
Sub-Part K Indicator:	Not Reported
2018 GPRA Permit Baseline:	Not on the Baseline
2018 GPRA Renewals Baseline:	Not on the Baseline
202 GPRA Corrective Action Baseline:	No
Subject to Corrective Action Universe:	No
Non-TSDFs Where RCRA CA has Been Imposed Universe:	No
Corrective Action Priority Ranking:	No NCAPS ranking
Environmental Control Indicator:	No
Institutional Control Indicator:	No
Human Exposure Controls Indicator:	N/A
Groundwater Controls Indicator:	N/A
Significant Non-Complier Universe:	No
Unaddressed Significant Non-Complier Universe:	No
Addressed Significant Non-Complier Universe:	No
Significant Non-Complier With a Compliance Schedule Universe:	No
Financial Assurance Required:	Not Reported
Handler Date of Last Change:	20240429
Recognized Trader-Importer:	No
Recognized Trader-Exporter:	No
Importer of Spent Lead Acid Batteries:	No
Exporter of Spent Lead Acid Batteries:	No
Recycler Activity Without Storage:	No
Manifest Broker:	No
Sub-Part P Indicator:	No

Hazardous Waste Summary:

Waste Code:	D001
Waste Description:	Ignitable Waste

SAVE MART SUPERMARKETS LLC DBA LUCKY #774, 234 SARATOGA AVE., SANTA CLARA, CA 95050 (Continued)

Waste Code:	D002
Waste Description:	Corrosive Waste
Waste Code:	D035
Waste Description:	Methyl Ethyl Ketone
Waste Code:	P001
Waste Description:	2h-1-Benzopyran-2-One, 4-Hydroxy-3-(3-Oxo-1-Phenylbutyl)-, & Salts, When Present At Concentrations Greater Than 0.3% (Or) Warfarin, & Salts, When Present At Concentrations Greater Than 0.3%
Waste Code:	P075
Waste Description:	Nicotine, & Salts (Or) Pyridine, 3-(1-Methyl-2-Pyrrolidinyl)-,(S)-, & Salts

Handler - Owner Operator:

Owner/Operator Indicator:	Owner
Owner/Operator Name:	SAVE MART SUPERMARKETS LLC
Legal Status:	Private
Date Became Current:	20240422
Date Ended Current:	Not Reported
Owner/Operator Address:	1800 STANDIFORD BLVD
Owner/Operator City,State,Zip:	MODESTO, CA 95350
Owner/Operator Telephone:	209-574-6299
Owner/Operator Telephone Ext:	4794
Owner/Operator Fax:	Not Reported
Owner/Operator Email:	SAFETY@SAVEMART.COM
Owner/Operator Indicator:	Operator
Owner/Operator Name:	SAVE MART SUPERMARKETS LLC DBA LUCKY #774
Legal Status:	Private
Date Became Current:	20240422
Date Ended Current:	Not Reported
Owner/Operator Address:	1800 STANDIFORD BLVD
Owner/Operator City,State,Zip:	MODESTO, CA 95350
Owner/Operator Telephone:	209-574-6299
Owner/Operator Telephone Ext:	4794
Owner/Operator Fax:	Not Reported
Owner/Operator Email:	SAFETY@SAVEMART.COM

Historic Generators:

Receive Date:	20240422
Handler Name:	SAVE MART SUPERMARKETS LLC DBA LUCKY #774
Federal Waste Generator Description:	Large Quantity Generator
State District Owner:	Not Reported
Large Quantity Handler of Universal Waste:	No
Recognized Trader Importer:	No
Recognized Trader Exporter:	No
Spent Lead Acid Battery Importer:	No
Spent Lead Acid Battery Exporter:	No
Current Record:	Yes
Non Storage Recycler Activity:	No
Electronic Manifest Broker:	No

SAVE MART SUPERMARKETS LLC DBA LUCKY #774, 234 SARATOGA AVE., SANTA CLARA, CA 95050 (Continued)

List of NAICS Codes and Descriptions:

NAICS Code:	445110
NAICS Description:	SUPERMARKETS AND OTHER GROCERY RETAILERS (EXCEPT CONVENIENCE RETAILERS)

Facility Has Received Notices of Violations:

Violations:	No Violations Found

Evaluation Action Summary:

Evaluations:	No Evaluations Found

SAVEMART SUPERMARKETS LLC DBA LUCKY #774 234 SARATOGA AVE, SANTA CLARA, CA, 95050			1024816434
▲ C35	S <1/10	(272 ft. / 0.052 mi.)	Other Ascertainable Records
	3 ft. Higher Elevation	116 ft. Above Sea Level	

Worksheet:

Impact on Target Property: VEC does not exist

Comments: This site is included in several databases searched by EDR. In each case, no substantive information was included that would indicate a VEC for the subject property.

Conditions:

Chemicals of Concern: YES

Groundwater Flow Gradient:

Upgradient or Indeterminate: YES

Hydrogeologically: YES

RCRA Listings: Other Ascertainable Records

Date Form Received by Agency:	20230303
Handler Name:	Savemart Supermarkets Llc Dba Lucky #774
Handler Address:	234 Saratoga Ave
Handler City,State,Zip:	SANTA CLARA, CA 95050
EPA ID:	CAL000317703
Contact Name:	TAMMY SIBBITT
Contact Address:	PO BOX 4278
Contact City,State,Zip:	MODESTO, CA 95350
Contact Telephone:	209-574-6299
Contact Fax:	Not Reported
Contact Email:	TAMMY.SIBBITT@SAVEMART.COM
Contact Title:	Not Reported
EPA Region:	09
Land Type:	Not Reported
Federal Waste Generator Description:	Not a generator, verified
Non-Notifier:	Not Reported
Biennial Report Cycle:	Not Reported
Accessibility:	Not Reported

SAVEMART SUPERMARKETS LLC DBA LUCKY #774, 234 SARATOGA AVE, SANTA CLARA, CA 95050 (Continued)

Active Site Indicator:	Handler Activities
State District Owner:	Not Reported
State District:	Not Reported
Mailing Address:	PO BOX 4278
Mailing City,State,Zip:	MODESTO, CA 95350
Owner Name:	Save Mart Supermarkets
Owner Type:	Other
Operator Name:	Save Mart Supermarkets Llc
Operator Type:	Other
Short-Term Generator Activity:	No
Importer Activity:	No
Mixed Waste Generator:	No
Transporter Activity:	No
Transfer Facility Activity:	No
Recycler Activity with Storage:	No
Small Quantity On-Site Burner Exemption:	No
Smelting Melting and Refining Furnace Exemption:	No
Underground Injection Control:	No
Off-Site Waste Receipt:	No
Universal Waste Indicator:	Yes
Universal Waste Destination Facility:	Yes
Federal Universal Waste:	No
Active Site State-Reg Handler:	---
Federal Facility Indicator:	Not Reported
Hazardous Secondary Material Indicator:	N
Sub-Part K Indicator:	Not Reported
2018 GPRA Permit Baseline:	Not on the Baseline
2018 GPRA Renewals Baseline:	Not on the Baseline
202 GPRA Corrective Action Baseline:	No
Subject to Corrective Action Universe:	No
Non-TSDFs Where RCRA CA has Been Imposed Universe:	No
Corrective Action Priority Ranking:	No NCAPS ranking
Environmental Control Indicator:	No
Institutional Control Indicator:	No
Human Exposure Controls Indicator:	N/A
Groundwater Controls Indicator:	N/A
Significant Non-Complier Universe:	No
Unaddressed Significant Non-Complier Universe:	No
Addressed Significant Non-Complier Universe:	No
Significant Non-Complier With a Compliance Schedule Universe:	No
Financial Assurance Required:	Not Reported
Handler Date of Last Change:	20230303
Recognized Trader-Importer:	No
Recognized Trader-Exporter:	No
Importer of Spent Lead Acid Batteries:	No

SAVEMART SUPERMARKETS LLC DBA LUCKY #774, 234 SARATOGA AVE, SANTA CLARA, CA 95050 (Continued)

Exporter of Spent Lead Acid Batteries:	No
Recycler Activity Without Storage:	No
Manifest Broker:	No
Sub-Part P Indicator:	No

Handler - Owner Operator:

Owner/Operator Indicator:	Operator
Owner/Operator Name:	TAMMY SIBBITT
Legal Status:	Other
Date Became Current:	Not Reported
Date Ended Current:	Not Reported
Owner/Operator Address:	1800 STANDIFORD AVE.
Owner/Operator City,State,Zip:	MODESTO, CA 95350
Owner/Operator Telephone:	209-574-6299
Owner/Operator Telephone Ext:	Not Reported
Owner/Operator Fax:	Not Reported
Owner/Operator Email:	Not Reported

Owner/Operator Indicator:	Owner
Owner/Operator Name:	SAVE MART SUPERMARKETS
Legal Status:	Other
Date Became Current:	Not Reported
Date Ended Current:	Not Reported
Owner/Operator Address:	1800 STANDIFORD AVE
Owner/Operator City,State,Zip:	MODESTO, CA 95350-0180
Owner/Operator Telephone:	209-577-1600
Owner/Operator Telephone Ext:	Not Reported
Owner/Operator Fax:	Not Reported
Owner/Operator Email:	Not Reported

Owner/Operator Indicator:	Operator
Owner/Operator Name:	SAVE MART SUPERMARKETS LLC
Legal Status:	Other
Date Became Current:	Not Reported
Date Ended Current:	Not Reported
Owner/Operator Address:	1800 STANDIFORD AVE
Owner/Operator City,State,Zip:	MODESTO, CA 95350-0180
Owner/Operator Telephone:	209-577-1600
Owner/Operator Telephone Ext:	Not Reported
Owner/Operator Fax:	Not Reported
Owner/Operator Email:	Not Reported

Owner/Operator Indicator:	Owner
Owner/Operator Name:	SAVE MART SUPERMARKETS
Legal Status:	Other
Date Became Current:	Not Reported
Date Ended Current:	Not Reported
Owner/Operator Address:	1800 STANDIFORD AVE
Owner/Operator City,State,Zip:	MODESTO, CA 95350-0180
Owner/Operator Telephone:	209-577-1600

SAVEMART SUPERMARKETS LLC DBA LUCKY #774, 234 SARATOGA AVE, SANTA CLARA, CA 95050 (Continued)

Owner/Operator Telephone Ext:	Not Reported
Owner/Operator Fax:	Not Reported
Owner/Operator Email:	Not Reported

Historic Generators:

Receive Date:	20070321
Handler Name:	SAVEMART SUPERMARKETS DBA LUCKY #774
Federal Waste Generator Description:	Not a generator, verified
State District Owner:	Not Reported
Large Quantity Handler of Universal Waste:	No
Recognized Trader Importer:	No
Recognized Trader Exporter:	No
Spent Lead Acid Battery Importer:	No
Spent Lead Acid Battery Exporter:	No
Current Record:	No
Non Storage Recycler Activity:	Not Reported
Electronic Manifest Broker:	Not Reported

Receive Date:	20230303
Handler Name:	SAVEMART SUPERMARKETS LLC DBA LUCKY #774
Federal Waste Generator Description:	Not a generator, verified
State District Owner:	Not Reported
Large Quantity Handler of Universal Waste:	No
Recognized Trader Importer:	No
Recognized Trader Exporter:	No
Spent Lead Acid Battery Importer:	No
Spent Lead Acid Battery Exporter:	No
Current Record:	Yes
Non Storage Recycler Activity:	No
Electronic Manifest Broker:	No

List of NAICS Codes and Descriptions:

NAICS Code:	45291
NAICS Description:	WAREHOUSE CLUBS AND SUPERCENTERS

Facility Has Received Notices of Violations:

Violations:	No Violations Found

Evaluation Action Summary:

Evaluations:	No Evaluations Found

E MANIFEST:

Manifest Tracking Number:	014921284FLE
Last Updated Date:	20200922
Shipped Date:	20200902
Received Date:	20200918

SAVEMART SUPERMARKETS LLC DBA LUCKY #774, 234 SARATOGA AVE, SANTA CLARA, CA 95050 (Continued)

Manifest Status:	Signed
Submission Type:	DataImage5Copy
Origin Type:	Service
Generator EPA ID:	CAL000317703
Generator Name:	LUCKY
Generator Mail Street Number:	Not Reported
Generator Mail Street 1:	234 SARATOGA AVE.
Generator Mail Street 2:	Not Reported
Generator Mail City:	SANTA CLARA
Generator Mail State:	CA
Generator Mail Zip:	95050
Generator Location Street Number:	Not Reported
Generator Location Street 1:	234 Saratoga Ave.
Generator Location Street 2:	Not Reported
Generator Location City:	Santa Clara
Generator Location Zip:	95050
Generator Location State:	CA
Generator Contact Company Name:	Not Reported
Designated Facility EPA ID:	CAD980884183
Designated Facility Name:	GEM Rancho Cordova LLC
Designated Facility Mail Street Number:	Not Reported
Designated Facility Mail Street 1:	Not Reported
Designated Facility Mail Street 2:	11855 White Rock Road
Designated Facility Mail City:	Rancho Cordova
Designated Facility Mail Zip:	95742
Designated Facility Mail State:	CA
Designated Facility Location Street Number:	Not Reported
Designated Facility Location Street 1:	11855 White Rock Road
Designated Facility Location Street 2:	Not Reported
Designated Facility Location City:	Rancho Cordova
Designated Facility Location Zip:	95742
Designated Facility Location State:	CA
Designated Facility Contact Company Name:	Not Reported
Manifest Residue Indicator:	N
Rejection Indicator:	N
Manifest Tracking Number:	014921285FLE
Last Updated Date:	20201023
Shipped Date:	20200902
Received Date:	20201002
Manifest Status:	Signed
Submission Type:	DataImage5Copy
Origin Type:	Service
Generator EPA ID:	CAL000317703
Generator Name:	LUCKY
Generator Mail Street Number:	Not Reported
Generator Mail Street 1:	234 SARATOGA AVE.
Generator Mail Street 2:	Not Reported

SAVEMART SUPERMARKETS LLC DBA LUCKY #774, 234 SARATOGA AVE, SANTA CLARA, CA 95050 (Continued)

Generator Mail City:	SANTA CLARA
Generator Mail State:	CA
Generator Mail Zip:	95050
Generator Location Street Number:	Not Reported
Generator Location Street 1:	234 Saratoga Ave.
Generator Location Street 2:	Not Reported
Generator Location City:	Santa Clara
Generator Location Zip:	95050
Generator Location State:	CA
Generator Contact Company Name:	Not Reported
Designated Facility EPA ID:	NVD980895338
Designated Facility Name:	21st Century Environmental Management of Nevada, LLC
Designated Facility Mail Street Number:	Not Reported
Designated Facility Mail Street 1:	Not Reported
Designated Facility Mail Street 2:	2095 Newlands Drive East
Designated Facility Mail City:	Fernley
Designated Facility Mail Zip:	89408
Designated Facility Mail State:	NV
Designated Facility Location Street Number:	Not Reported
Designated Facility Location Street 1:	2095 Newlands Drive East
Designated Facility Location Street 2:	Not Reported
Designated Facility Location City:	Fernley
Designated Facility Location Zip:	89408
Designated Facility Location State:	NV
Designated Facility Contact Company Name:	Not Reported
Manifest Residue Indicator:	N
Rejection Indicator:	N

Manifest Tracking Number:	015954078FLE
Last Updated Date:	20211213
Shipped Date:	20211108
Received Date:	20211208
Manifest Status:	Signed
Submission Type:	DataImage5Copy
Origin Type:	Service
Generator EPA ID:	CAL000317703
Generator Name:	LUCKY
Generator Mail Street Number:	Not Reported
Generator Mail Street 1:	234 SARATOGA AVE.
Generator Mail Street 2:	Not Reported
Generator Mail City:	SANTA CLARA
Generator Mail State:	CA
Generator Mail Zip:	95050
Generator Location Street Number:	Not Reported
Generator Location Street 1:	234 Saratoga Ave.
Generator Location Street 2:	Not Reported
Generator Location City:	Santa Clara
Generator Location Zip:	95050

SAVEMART SUPERMARKETS LLC DBA LUCKY #774, 234 SARATOGA AVE, SANTA CLARA, CA 95050 (Continued)

Generator Location State:	CA
Generator Contact Company Name:	Not Reported
Designated Facility EPA ID:	CAD980884183
Designated Facility Name:	GEM Rancho Cordova LLC
Designated Facility Mail Street Number:	Not Reported
Designated Facility Mail Street 1:	Not Reported
Designated Facility Mail Street 2:	11855 White Rock Road
Designated Facility Mail City:	Rancho Cordova
Designated Facility Mail Zip:	95742
Designated Facility Mail State:	CA
Designated Facility Location Street Number:	Not Reported
Designated Facility Location Street 1:	11855 White Rock Road
Designated Facility Location Street 2:	Not Reported
Designated Facility Location City:	Rancho Cordova
Designated Facility Location Zip:	95742
Designated Facility Location State:	CA
Designated Facility Contact Company Name:	Not Reported
Manifest Residue Indicator:	N
Rejection Indicator:	N

Manifest Tracking Number:	015954079FLE
Last Updated Date:	20211213
Shipped Date:	20211108
Received Date:	20211123
Manifest Status:	Signed
Submission Type:	DataImage5Copy
Origin Type:	Service
Generator EPA ID:	CAL000317703
Generator Name:	LUCKY #774
Generator Mail Street Number:	Not Reported
Generator Mail Street 1:	234 SARATOGA AVE
Generator Mail Street 2:	Not Reported
Generator Mail City:	SANTA CLARA
Generator Mail State:	CA
Generator Mail Zip:	95050
Generator Location Street Number:	Not Reported
Generator Location Street 1:	234 SARATOGA AVE
Generator Location Street 2:	Not Reported
Generator Location City:	SANTA CLARA
Generator Location Zip:	95050
Generator Location State:	CA
Generator Contact Company Name:	Not Reported
Designated Facility EPA ID:	AZR000515924
Designated Facility Name:	YUMA YES WASTE TRANSFER FACILITY
Designated Facility Mail Street Number:	Not Reported
Designated Facility Mail Street 1:	Not Reported
Designated Facility Mail Street 2:	2730 E. 13TH ST.
Designated Facility Mail City:	YUMA

SAVEMART SUPERMARKETS LLC DBA LUCKY #774, 234 SARATOGA AVE, SANTA CLARA, CA 95050 (Continued)

Designated Facility Mail Zip:	85365
Designated Facility Mail State:	AZ
Designated Facility Location Street Number:	Not Reported
Designated Facility Location Street 1:	2730 E 13TH ST
Designated Facility Location Street 2:	Not Reported
Designated Facility Location City:	YUMA
Designated Facility Location Zip:	85365
Designated Facility Location State:	AZ
Designated Facility Contact Company Name:	Not Reported
Manifest Residue Indicator:	N
Rejection Indicator:	N

Manifest Tracking Number:	200147334CLE
Last Updated Date:	20220531
Shipped Date:	20220504
Received Date:	20220512
Manifest Status:	Signed
Submission Type:	DataImage5Copy
Origin Type:	Service
Generator EPA ID:	CAL000317703
Generator Name:	LUCKY
Generator Mail Street Number:	Not Reported
Generator Mail Street 1:	234 SARATOGA AVE.
Generator Mail Street 2:	Not Reported
Generator Mail City:	SANTA CLARA
Generator Mail State:	CA
Generator Mail Zip:	95050
Generator Location Street Number:	Not Reported
Generator Location Street 1:	234 Saratoga Ave.
Generator Location Street 2:	Not Reported
Generator Location City:	Santa Clara
Generator Location Zip:	95050
Generator Location State:	CA
Generator Contact Company Name:	Not Reported
Designated Facility EPA ID:	NVD980895338
Designated Facility Name:	21st Century Environmental Management of Nevada, LLC
Designated Facility Mail Street Number:	Not Reported
Designated Facility Mail Street 1:	Not Reported
Designated Facility Mail Street 2:	2095 Newlands Drive East
Designated Facility Mail City:	Fernley
Designated Facility Mail Zip:	89408
Designated Facility Mail State:	NV
Designated Facility Location Street Number:	Not Reported
Designated Facility Location Street 1:	2095 Newlands Drive East
Designated Facility Location Street 2:	Not Reported
Designated Facility Location City:	Fernley
Designated Facility Location Zip:	89408
Designated Facility Location State:	NV

SAVEMART SUPERMARKETS LLC DBA LUCKY #774, 234 SARATOGA AVE, SANTA CLARA, CA 95050 (Continued)

Designated Facility Contact Company Name:	Not Reported
Manifest Residue Indicator:	N
Rejection Indicator:	N
Manifest Tracking Number:	200147335CLE
Last Updated Date:	20220613
Shipped Date:	20220504
Received Date:	20220520
Manifest Status:	Signed
Submission Type:	DataImage5Copy
Origin Type:	Service
Generator EPA ID:	CAL000317703
Generator Name:	SAVEMART SUPERMARKETS DBA LUCKY #774
Generator Mail Street Number:	Not Reported
Generator Mail Street 1:	234 SARATOGA AVE
Generator Mail Street 2:	Not Reported
Generator Mail City:	SANTA CLARA
Generator Mail State:	CA
Generator Mail Zip:	95050
Generator Location Street Number:	Not Reported
Generator Location Street 1:	234 SARATOGA AVE
Generator Location Street 2:	Not Reported
Generator Location City:	SANTA CLARA
Generator Location Zip:	95050
Generator Location State:	CA
Generator Contact Company Name:	Not Reported
Designated Facility EPA ID:	AZR000515924
Designated Facility Name:	YUMA YES WASTE TRANSFER FACILITY
Designated Facility Mail Street Number:	Not Reported
Designated Facility Mail Street 1:	Not Reported
Designated Facility Mail Street 2:	2730 E. 13TH ST.
Designated Facility Mail City:	YUMA
Designated Facility Mail Zip:	85365
Designated Facility Mail State:	AZ
Designated Facility Location Street Number:	Not Reported
Designated Facility Location Street 1:	2730 E 13TH ST
Designated Facility Location Street 2:	Not Reported
Designated Facility Location City:	YUMA
Designated Facility Location Zip:	85365
Designated Facility Location State:	AZ
Designated Facility Contact Company Name:	Not Reported
Manifest Residue Indicator:	N
Rejection Indicator:	N
Manifest Tracking Number:	013417579FLE
Last Updated Date:	20200513
Shipped Date:	20191031
Received Date:	20191202

SAVEMART SUPERMARKETS LLC DBA LUCKY #774, 234 SARATOGA AVE, SANTA CLARA, CA 95050 (Continued)

Manifest Status:	Signed
Submission Type:	DataImage5Copy
Origin Type:	Service
Generator EPA ID:	CAL000317703
Generator Name:	SAVEMART SUPERMARKETS DBA LUCKY #774
Generator Mail Street Number:	Not Reported
Generator Mail Street 1:	234 SARATOGA AVE
Generator Mail Street 2:	Not Reported
Generator Mail City:	SANTA CLARA
Generator Mail State:	CA
Generator Mail Zip:	95050
Generator Location Street Number:	Not Reported
Generator Location Street 1:	234 SARATOGA AVE
Generator Location Street 2:	Not Reported
Generator Location City:	SANTA CLARA
Generator Location Zip:	95050
Generator Location State:	CA
Generator Contact Company Name:	Not Reported
Designated Facility EPA ID:	CAD980884183
Designated Facility Name:	GEM RANCHO CORDOVA LLC
Designated Facility Mail Street Number:	11855
Designated Facility Mail Street 1:	Not Reported
Designated Facility Mail Street 2:	WHITE ROCK ROAD
Designated Facility Mail City:	RANCHO CORDOVA
Designated Facility Mail Zip:	95742
Designated Facility Mail State:	CA
Designated Facility Location Street Number:	11855
Designated Facility Location Street 1:	WHITE ROCK ROAD
Designated Facility Location Street 2:	Not Reported
Designated Facility Location City:	RANCHO CORDOVA
Designated Facility Location Zip:	95742
Designated Facility Location State:	CA
Designated Facility Contact Company Name:	Not Reported
Manifest Residue Indicator:	N
Rejection Indicator:	N
Manifest Tracking Number:	013417580FLE
Last Updated Date:	20191206
Shipped Date:	20191031
Received Date:	20191121
Manifest Status:	Signed
Submission Type:	DataImage5Copy
Origin Type:	Service
Generator EPA ID:	CAL000317703
Generator Name:	SAVEMART SUPERMARKETS DBA LUCKY #774
Generator Mail Street Number:	Not Reported
Generator Mail Street 1:	234 SARATOGA AVE
Generator Mail Street 2:	Not Reported

SAVEMART SUPERMARKETS LLC DBA LUCKY #774, 234 SARATOGA AVE, SANTA CLARA, CA 95050 (Continued)

Generator Mail City:	SANTA CLARA
Generator Mail State:	CA
Generator Mail Zip:	95050
Generator Location Street Number:	Not Reported
Generator Location Street 1:	234 SARATOGA AVE
Generator Location Street 2:	Not Reported
Generator Location City:	SANTA CLARA
Generator Location Zip:	95050
Generator Location State:	CA
Generator Contact Company Name:	Not Reported
Designated Facility EPA ID:	AZR000515924
Designated Facility Name:	YUMA YES WASTE TRANSFER FACILITY
Designated Facility Mail Street Number:	Not Reported
Designated Facility Mail Street 1:	Not Reported
Designated Facility Mail Street 2:	2730 E 13TH ST
Designated Facility Mail City:	YUMA
Designated Facility Mail Zip:	85365-1901
Designated Facility Mail State:	AZ
Designated Facility Location Street Number:	Not Reported
Designated Facility Location Street 1:	2730 E 13TH ST
Designated Facility Location Street 2:	Not Reported
Designated Facility Location City:	YUMA
Designated Facility Location Zip:	85365-1901
Designated Facility Location State:	AZ
Designated Facility Contact Company Name:	Not Reported
Manifest Residue Indicator:	N
Rejection Indicator:	N

Manifest Tracking Number:	012415468FLE
Last Updated Date:	20190128
Shipped Date:	20181211
Received Date:	20190111
Manifest Status:	Signed
Submission Type:	DataImage5Copy
Origin Type:	Service
Generator EPA ID:	CAL000317703
Generator Name:	LUCKY
Generator Mail Street Number:	Not Reported
Generator Mail Street 1:	234 SARATOGA AVE.
Generator Mail Street 2:	Not Reported
Generator Mail City:	SANTA CLARA
Generator Mail State:	CA
Generator Mail Zip:	95050
Generator Location Street Number:	Not Reported
Generator Location Street 1:	234 Saratoga Ave.
Generator Location Street 2:	Not Reported
Generator Location City:	Santa Clara
Generator Location Zip:	95050

SAVEMART SUPERMARKETS LLC DBA LUCKY #774, 234 SARATOGA AVE, SANTA CLARA, CA 95050 (Continued)

Generator Location State:	CA
Generator Contact Company Name:	Not Reported
Designated Facility EPA ID:	NVD980895338
Designated Facility Name:	21st Century Environmental Management of Nevada, LLC
Designated Facility Mail Street Number:	Not Reported
Designated Facility Mail Street 1:	Not Reported
Designated Facility Mail Street 2:	2095 Newlands Drive East
Designated Facility Mail City:	Fernley
Designated Facility Mail Zip:	89408
Designated Facility Mail State:	NV
Designated Facility Location Street Number:	Not Reported
Designated Facility Location Street 1:	2095 Newlands Drive East
Designated Facility Location Street 2:	Not Reported
Designated Facility Location City:	Fernley
Designated Facility Location Zip:	89408
Designated Facility Location State:	NV
Designated Facility Contact Company Name:	Not Reported
Manifest Residue Indicator:	N
Rejection Indicator:	N
Manifest Tracking Number:	012415469FLE
Last Updated Date:	20190117
Shipped Date:	20181211
Received Date:	20181228
Manifest Status:	Signed
Submission Type:	DataImage5Copy
Origin Type:	Service
Generator EPA ID:	CAL000317703
Generator Name:	LUCKY #774
Generator Mail Street Number:	Not Reported
Generator Mail Street 1:	1800 STANDIFORD AVE
Generator Mail Street 2:	Not Reported
Generator Mail City:	MODESTO
Generator Mail State:	CA
Generator Mail Zip:	95050
Generator Location Street Number:	Not Reported
Generator Location Street 1:	1800 STANDIFORD AVE
Generator Location Street 2:	Not Reported
Generator Location City:	MODESTO
Generator Location Zip:	95050
Generator Location State:	CA
Generator Contact Company Name:	Not Reported
Designated Facility EPA ID:	AZR000515924
Designated Facility Name:	YUMA YES WASTE TRANSFER FACILITY
Designated Facility Mail Street Number:	Not Reported
Designated Facility Mail Street 1:	Not Reported
Designated Facility Mail Street 2:	2730 E 13TH ST
Designated Facility Mail City:	YUMA

SAVEMART SUPERMARKETS LLC DBA LUCKY #774, 234 SARATOGA AVE, SANTA CLARA, CA 95050 (Continued)

Designated Facility Mail Zip:	85365-1901
Designated Facility Mail State:	AZ
Designated Facility Location Street Number:	Not Reported
Designated Facility Location Street 1:	2730 E 13TH ST
Designated Facility Location Street 2:	Not Reported
Designated Facility Location City:	YUMA
Designated Facility Location Zip:	85365-1901
Designated Facility Location State:	AZ
Designated Facility Contact Company Name:	Not Reported
Manifest Residue Indicator:	N
Rejection Indicator:	N

Manifest Tracking Number:	016010975FLE
Last Updated Date:	20210728
Shipped Date:	20210702
Received Date:	20210714
Manifest Status:	Signed
Submission Type:	DataImage5Copy
Origin Type:	Service
Generator EPA ID:	CAL000317703
Generator Name:	LUCKY
Generator Mail Street Number:	Not Reported
Generator Mail Street 1:	234 SARATOGA AVE.
Generator Mail Street 2:	Not Reported
Generator Mail City:	SANTA CLARA
Generator Mail State:	CA
Generator Mail Zip:	95050
Generator Location Street Number:	Not Reported
Generator Location Street 1:	234 Saratoga Ave.
Generator Location Street 2:	Not Reported
Generator Location City:	Santa Clara
Generator Location Zip:	95050
Generator Location State:	CA
Generator Contact Company Name:	Not Reported
Designated Facility EPA ID:	NVD980895338
Designated Facility Name:	21st Century Environmental Management of Nevada, LLC
Designated Facility Mail Street Number:	Not Reported
Designated Facility Mail Street 1:	Not Reported
Designated Facility Mail Street 2:	2095 Newlands Drive East
Designated Facility Mail City:	Fernley
Designated Facility Mail Zip:	89408
Designated Facility Mail State:	NV
Designated Facility Location Street Number:	Not Reported
Designated Facility Location Street 1:	2095 Newlands Drive East
Designated Facility Location Street 2:	Not Reported
Designated Facility Location City:	Fernley
Designated Facility Location Zip:	89408
Designated Facility Location State:	NV

SAVEMART SUPERMARKETS LLC DBA LUCKY #774, 234 SARATOGA AVE, SANTA CLARA, CA 95050 (Continued)

Designated Facility Contact Company Name:	Not Reported
Manifest Residue Indicator:	N
Rejection Indicator:	N

State Waste:

Manifest Tracking Number:	016010976FLE
Waste Line Number:	1
State Waste Code Owner:	CA
State Waste Code:	331
State Waste:	Off-specification, aged, or surplus organics

Manifest Tracking Number:	016010976FLE
Waste Line Number:	2
State Waste Code Owner:	CA
State Waste Code:	331
State Waste:	Off-specification, aged, or surplus organics

Transporter:

Manifest Tracking Number:	016010976FLE
Transporter Line Number:	1
Transporter EPA ID:	MNS000110924
Transporter Name:	Clean Earth Specialty Waste Solutions, Inc.

Manifest Tracking Number:	016010976FLE
Transporter Line Number:	2
Transporter EPA ID:	CAR000175422
Transporter Name:	Worldwide Recovery System Inc

Waste Line:

Manifest Tracking Number:	016010976FLE
Waste Line Number:	1
U.S. DOT Hazardous Indicator:	N
U.S. DOT ID Number:	Not Reported
U.S. DOT Description:	Not Reported
Non-Hazardous Waste Description:	Non RCRA hazardous waste solid (Personal Care Products)
Number of Containers:	3
Container Type Code:	CF
Container Type Description:	Fiber or plastic boxes, cartons, cases
Waste Quantity:	40
Quantity Unit of Measure Code:	P
Quantity Unit of Measure Description:	Pounds
Waste Quantity, in Tons:	0.02
Acute Waste Quantity, in Tons:	0
Non-Acute Waste Quantity, in Tons:	0.02
Waste Quantity, in Kilograms:	18.1406
Acute Waste Quantity, in Kilograms:	0
Non-Acute Waste Quantity, in Kilorgrams:	18.1406
Management Method Code:	H141

SAVEMART SUPERMARKETS LLC DBA LUCKY #774, 234 SARATOGA AVE, SANTA CLARA, CA 95050 (Continued)

Management Method Description:	STORAGE, BULKING AND/OR TRANSFER OFF SITE
Waste Residue Indicator:	N
Quantity Discrepancy Indicator:	N
Waste Type Discrepancy Indicator:	N
Waste Density:	Not Reported
Waste Density Unit of Measure Code:	Not Reported
Waste Density Unit of Measure Description:	Not Reported
Form Code:	Not Reported
Form Code Description:	Not Reported
Source Code:	Not Reported
Source Code Description:	Not Reported
Waste Minimization Code:	Not Reported
Waste Minimization Code Description:	Not Reported
Consent Number:	Not Reported
EPA Waste Indicator:	N
Manifest Tracking Number:	016010976FLE
Waste Line Number:	2
U.S. DOT Hazardous Indicator:	N
U.S. DOT ID Number:	Not Reported
U.S. DOT Description:	Not Reported
Non-Hazardous Waste Description:	Non RCRA Hazardous Waste Liquid (Personal Care Products)
Number of Containers:	1
Container Type Code:	CF
Container Type Description:	Fiber or plastic boxes, cartons, cases
Waste Quantity:	21
Quantity Unit of Measure Code:	P
Quantity Unit of Measure Description:	Pounds
Waste Quantity, in Tons:	0.0105
Acute Waste Quantity, in Tons:	0
Non-Acute Waste Quantity, in Tons:	0.0105
Waste Quantity, in Kilograms:	9.523815
Acute Waste Quantity, in Kilograms:	0
Non-Acute Waste Quantity, in Kilorgrams:	9.523815
Management Method Code:	H141
Management Method Description:	STORAGE, BULKING AND/OR TRANSFER OFF SITE
Waste Residue Indicator:	N
Quantity Discrepancy Indicator:	N
Waste Type Discrepancy Indicator:	N
Waste Density:	Not Reported
Waste Density Unit of Measure Code:	Not Reported
Waste Density Unit of Measure Description:	Not Reported
Form Code:	Not Reported
Form Code Description:	Not Reported
Source Code:	Not Reported
Source Code Description:	Not Reported
Waste Minimization Code:	Not Reported
Waste Minimization Code Description:	Not Reported

SAVEMART SUPERMARKETS LLC DBA LUCKY #774, 234 SARATOGA AVE, SANTA CLARA, CA 95050 (Continued)

Consent Number: Not Reported
EPA Waste Indicator: N

The Click here to access additional Click here to access 14 additional US EManifest: record(s) in the EDR Site Report. detail in the EDR Site Report. database contains
http://www.edrnet.com/srf2/FinalSiteReport.aspx?ID=4Th4HET.vhgP2LQHJXEFg98Y.Xqvxp40Ngq4PQo2zCLRwQSm3vUJKoXRl9IcFJygB.ABv8mdYRW8ouXvqqefBZ9xVxpmM4goTyehAM28BHeJE268h4.8yvcS2mIgVyPzY9CwLM0QEr4yQJfXXY2BdxFttgAo4PX87kYZH69mXGbqdQ4JBT0uhl23y.HxOEr82DD.bHv.V90qgzFPnD9zLLigQo92qjJpMXvu5t0F67gAx3Tb8hXY0d4ACXBuq2P5chxE6pvb1VM0M.NRF4aAq6.4.VuuJQ0poyU4LPTV4hSv3wRHVbE3V2gq.cwvvS3WRgtHPLH285LvbQpX4auJ77X3l6PeFFyguOADw8DZYbj3pNXI3q6h8prxzspO36VK0pnNuQ5lLqui4FS6t9QoKoWJ2 additional records for this site. Please contact your EDR Account Executive for more information.

MARY HUBERT 2392 SUTTER AVENUE, SANTA CLARA, CA, 95050			1026167962
▲ 36	SE <1/10	(454 ft. / 0.086 mi.)	Other Ascertainable Records
	Equal Elevation	113 ft. Above Sea Level	

Worksheet:

Impact on Target Property: VEC does not exist

Comments: This site is included in several databases searched by EDR. In each case, no substantive information was included that would indicate a VEC for the subject property.

Conditions:

Chemicals of Concern: YES

Groundwater Flow Gradient:

Upgradient or Indeterminate: YES

Hydrogeologically: YES

RCRA Listings: Other Ascertainable Records

Date Form Received by Agency: 20200522
Handler Name: Mary Hubert
Handler Address: 2392 Sutter Avenue
Handler City,State,Zip: SANTA CLARA, CA 95050
EPA ID: CAC003068007
Contact Name: MARY HUBERT
Contact Address: 10 JACKSON STREET
Contact City,State,Zip: LOS GATOS, CA 95030
Contact Telephone: 408-354-8910
Contact Fax: Not Reported
Contact Email: LIZDUENAS@ALLIANCE-ENVIRO.COM
Contact Title: Not Reported
EPA Region: 09
Land Type: Not Reported
Federal Waste Generator Description: Not a generator, verified
Non-Notifier: Not Reported
Biennial Report Cycle: Not Reported
Accessibility: Not Reported
Active Site Indicator: Not Reported
State District Owner: Not Reported
State District: Not Reported
Mailing Address: 10 JACKSON STREET
Mailing City,State,Zip: LOS GATOS, CA 95030

MARY HUBERT, 2392 SUTTER AVENUE, SANTA CLARA, CA 95050 (Continued)

Owner Name:	Mary Hubert
Owner Type:	Other
Operator Name:	Mary Hubert
Operator Type:	Other
Short-Term Generator Activity:	No
Importer Activity:	No
Mixed Waste Generator:	No
Transporter Activity:	No
Transfer Facility Activity:	No
Recycler Activity with Storage:	No
Small Quantity On-Site Burner Exemption:	No
Smelting Melting and Refining Furnace Exemption:	No
Underground Injection Control:	No
Off-Site Waste Receipt:	No
Universal Waste Indicator:	No
Universal Waste Destination Facility:	No
Federal Universal Waste:	No
Active Site State-Reg Handler:	---
Federal Facility Indicator:	Not Reported
Hazardous Secondary Material Indicator:	N
Sub-Part K Indicator:	Not Reported
2018 GPRA Permit Baseline:	Not on the Baseline
2018 GPRA Renewals Baseline:	Not on the Baseline
202 GPRA Corrective Action Baseline:	No
Subject to Corrective Action Universe:	No
Non-TSDFs Where RCRA CA has Been Imposed Universe:	No
Corrective Action Priority Ranking:	No NCAPS ranking
Environmental Control Indicator:	No
Institutional Control Indicator:	No
Human Exposure Controls Indicator:	N/A
Groundwater Controls Indicator:	N/A
Significant Non-Complier Universe:	No
Unaddressed Significant Non-Complier Universe:	No
Addressed Significant Non-Complier Universe:	No
Significant Non-Complier With a Compliance Schedule Universe:	No
Financial Assurance Required:	Not Reported
Handler Date of Last Change:	20200608
Recognized Trader-Importer:	No
Recognized Trader-Exporter:	No
Importer of Spent Lead Acid Batteries:	No
Exporter of Spent Lead Acid Batteries:	No
Recycler Activity Without Storage:	No
Manifest Broker:	No
Sub-Part P Indicator:	No

MARY HUBERT, 2392 SUTTER AVENUE, SANTA CLARA, CA 95050 (Continued)

Handler - Owner Operator:

Owner/Operator Indicator:	Owner
Owner/Operator Name:	MARY HUBERT
Legal Status:	Other
Date Became Current:	Not Reported
Date Ended Current:	Not Reported
Owner/Operator Address:	10 JACKSON STREET
Owner/Operator City,State,Zip:	LOS GATOS, CA 95030
Owner/Operator Telephone:	408-354-8910
Owner/Operator Telephone Ext:	Not Reported
Owner/Operator Fax:	Not Reported
Owner/Operator Email:	Not Reported

Owner/Operator Indicator:	Operator
Owner/Operator Name:	MARY HUBERT
Legal Status:	Other
Date Became Current:	Not Reported
Date Ended Current:	Not Reported
Owner/Operator Address:	10 JACKSON STREET
Owner/Operator City,State,Zip:	LOS GATOS, CA 95030
Owner/Operator Telephone:	408-354-8910
Owner/Operator Telephone Ext:	Not Reported
Owner/Operator Fax:	Not Reported
Owner/Operator Email:	Not Reported

Historic Generators:

Receive Date:	20200522
Handler Name:	MARY HUBERT
Federal Waste Generator Description:	Not a generator, verified
State District Owner:	Not Reported
Large Quantity Handler of Universal Waste:	No
Recognized Trader Importer:	No
Recognized Trader Exporter:	No
Spent Lead Acid Battery Importer:	No
Spent Lead Acid Battery Exporter:	No
Current Record:	Yes
Non Storage Recycler Activity:	Not Reported
Electronic Manifest Broker:	Not Reported

List of NAICS Codes and Descriptions:

NAICS Code:	56299
NAICS Description:	ALL OTHER WASTE MANAGEMENT SERVICES

Facility Has Received Notices of Violations:

Violations:	No Violations Found

MARY HUBERT, 2392 SUTTER AVENUE, SANTA CLARA, CA 95050 (Continued)

Evaluation Action Summary:

Evaluations:	No Evaluations Found

E MANIFEST:

Manifest Tracking Number:	021092456JJK
Last Updated Date:	20200702
Shipped Date:	20200528
Received Date:	20200609
Manifest Status:	Signed
Submission Type:	DataImage5Copy
Origin Type:	Mail
Generator EPA ID:	CAC003068007
Generator Name:	MARY HUBERT
Generator Mail Street Number:	Not Reported
Generator Mail Street 1:	2392 SUTTER AVENUE
Generator Mail Street 2:	Not Reported
Generator Mail City:	SANTA CLARA
Generator Mail State:	CA
Generator Mail Zip:	95050
Generator Location Street Number:	Not Reported
Generator Location Street 1:	10 JACKSON STREET
Generator Location Street 2:	Not Reported
Generator Location City:	LOS GATOS
Generator Location Zip:	95030
Generator Location State:	CA
Generator Contact Company Name:	Not Reported
Designated Facility EPA ID:	CAD982042475
Designated Facility Name:	RECOLOGY HAY ROAD
Designated Facility Mail Street Number:	235
Designated Facility Mail Street 1:	Not Reported
Designated Facility Mail Street 2:	N FIRST ST
Designated Facility Mail City:	DIXON
Designated Facility Mail Zip:	95620
Designated Facility Mail State:	CA
Designated Facility Location Street Number:	6426
Designated Facility Location Street 1:	HAY RD
Designated Facility Location Street 2:	Not Reported
Designated Facility Location City:	VACAVILLE
Designated Facility Location Zip:	95687
Designated Facility Location State:	CA
Designated Facility Contact Company Name:	Not Reported
Manifest Residue Indicator:	N
Rejection Indicator:	N

State Waste:

MARY HUBERT, 2392 SUTTER AVENUE, SANTA CLARA, CA 95050 (Continued)

Manifest Tracking Number:	021092456JJK
Waste Line Number:	1
State Waste Code Owner:	CA
State Waste Code:	151
State Waste:	Asbestos-containing waste

Transporter:

Manifest Tracking Number:	021092456JJK
Transporter Line Number:	1
Transporter EPA ID:	CAL000160111
Transporter Name:	Alliance Evironmental Group
Manifest Tracking Number:	021092456JJK
Transporter Line Number:	2
Transporter EPA ID:	CAR000273680
Transporter Name:	Ferma Greenbox Inc

Waste Line:

Manifest Tracking Number:	021092456JJK
Waste Line Number:	1
U.S. DOT Hazardous Indicator:	Y
U.S. DOT ID Number:	NA2212
U.S. DOT Description:	Rq Na2212 Asbestos, 9, Pgiii
Non-Hazardous Waste Description:	Not Reported
Number of Containers:	8
Container Type Code:	BA
Container Type Description:	Burlap, cloth, paper, or plastic bags
Waste Quantity:	1
Quantity Unit of Measure Code:	Y
Quantity Unit of Measure Description:	Cubic Yards
Waste Quantity, in Tons:	0.84
Acute Waste Quantity, in Tons:	0
Non-Acute Waste Quantity, in Tons:	0.84
Waste Quantity, in Kilograms:	761.9052
Acute Waste Quantity, in Kilograms:	0
Non-Acute Waste Quantity, in Kilorgrams:	761.9052
Management Method Code:	H132
Management Method Description:	LANDFILL (WITH PRIOR TREATMENT AND/OR STABILIZATION)
Waste Residue Indicator:	N
Quantity Discrepancy Indicator:	N
Waste Type Discrepancy Indicator:	N
Waste Density:	Not Reported
Waste Density Unit of Measure Code:	Not Reported
Waste Density Unit of Measure Description:	Not Reported
Form Code:	Not Reported
Form Code Description:	Not Reported
Source Code:	Not Reported
Source Code Description:	Not Reported

MARY HUBERT, 2392 SUTTER AVENUE, SANTA CLARA, CA 95050 (Continued)

Waste Minimization Code:	Not Reported
Waste Minimization Code Description:	Not Reported
Consent Number:	Not Reported
EPA Waste Indicator:	N

CVS PHARMACY #9262 222 SARATOGA AVE, SANTA CLARA, CA, 95050		S121738739	
▲ C37	S <1/10	(517 ft. / 0.098 mi.)	Local Lists of Hazardous waste / Contaminated Sites
	4 ft. Higher Elevation	117 ft. Above Sea Level	

Worksheet:

Impact on Target Property: VEC does not exist

Comments: This site is included in several databases for the disposal of chemicals of concern for the site. The site has operated as a convenience store and a pharmacy since the early 1970s. Based on historical use of the site, it is unlikely that a release of chemicals occurred that would have migrated to the Subject Property. Therefore, this site does not warrant a VEC.

Conditions:

Chemicals of Concern: YES

Groundwater Flow Gradient:

Upgradient or Indeterminate: YES

Hydrogeologically: YES

CERS HAZ WASTE: Local Lists of Hazardous waste / Contaminated Sites

Name:	CVS PHARMACY #9262
Address:	222 SARATOGA AVE
City,State,Zip:	SANTA CLARA, CA 95050
Site ID:	109530
CERS ID:	10175181
CERS Description:	Hazardous Waste Generator

Coordinates:

Site ID:	109530
Facility Name:	CVS Pharmacy #9262
Env Int Type Code:	HWG
Program ID:	10175181
Coord Name:	Not Reported
Ref Point Type Desc:	Center of a facility or station.,
Latitude:	37.328640
Longitude:	-121.966190

Affiliation:

Affiliation Type Desc:	Facility Mailing Address
Entity Name:	Mailing Address
Entity Title:	Not Reported
Affiliation Address:	CVS Health, Attn: Dianne E. Durand, Licensing, One CVS Drive MC 1160
Affiliation City:	Woonsocket
Affiliation State:	RI
Affiliation Country:	Not Reported

CVS PHARMACY #9262, 222 SARATOGA AVE, SANTA CLARA, CA 95050 (Continued)

Affiliation Zip:	02895
Affiliation Phone:	,
Affiliation Type Desc:	Parent Corporation
Entity Name:	CVS Health
Entity Title:	Not Reported
Affiliation Address:	Not Reported
Affiliation City:	Not Reported
Affiliation State:	Not Reported
Affiliation Country:	Not Reported
Affiliation Zip:	Not Reported
Affiliation Phone:	,
Affiliation Type Desc:	CUPA District
Entity Name:	Santa Clara City Fire Dept
Entity Title:	Not Reported
Affiliation Address:	1675 Lincoln Street
Affiliation City:	Santa Clara
Affiliation State:	CA
Affiliation Country:	Not Reported
Affiliation Zip:	95050
Affiliation Phone:	(408) 615-4970,
Affiliation Type Desc:	Identification Signer
Entity Name:	Jim Zhao, Agent for Longs Drug Stores California, L.L.C.
Entity Title:	Regulatory Compliance Specialist, Verisk 3E
Affiliation Address:	Not Reported
Affiliation City:	Not Reported
Affiliation State:	Not Reported
Affiliation Country:	Not Reported
Affiliation Zip:	Not Reported
Affiliation Phone:	,
Affiliation Type Desc:	Property Owner
Entity Name:	Two-Forty Associates
Entity Title:	Not Reported
Affiliation Address:	79 Chestnut St.
Affiliation City:	Ridgewood
Affiliation State:	NJ
Affiliation Country:	United States
Affiliation Zip:	07450
Affiliation Phone:	(201) 670-9270,
Affiliation Type Desc:	Document Preparer
Entity Name:	Jim Zhao, Agent for Longs Drug Stores California, L.L.C.
Entity Title:	Not Reported
Affiliation Address:	Not Reported
Affiliation City:	Not Reported
Affiliation State:	Not Reported
Affiliation Country:	Not Reported
Affiliation Zip:	Not Reported
Affiliation Phone:	,

CVS PHARMACY #9262, 222 SARATOGA AVE, SANTA CLARA, CA 95050 (Continued)

Affiliation Type Desc:	Operator
Entity Name:	Longs Drug Stores California, L.L.C.
Entity Title:	Not Reported
Affiliation Address:	Not Reported
Affiliation City:	Not Reported
Affiliation State:	Not Reported
Affiliation Country:	Not Reported
Affiliation Zip:	Not Reported
Affiliation Phone:	(401) 765-1500,

Affiliation Type Desc:	Environmental Contact
Entity Name:	Verisk 3E, Regulatory Services/CVS
Entity Title:	Not Reported
Affiliation Address:	3207 Grey Hawk Court, Suite 200
Affiliation City:	Carlsbad
Affiliation State:	CA
Affiliation Country:	Not Reported
Affiliation Zip:	92010
Affiliation Phone:	,

Affiliation Type Desc:	Legal Owner
Entity Name:	Longs Drug Stores California, L.L.C.
Entity Title:	Not Reported
Affiliation Address:	One CVS Drive
Affiliation City:	Woonsocket
Affiliation State:	RI
Affiliation Country:	United States
Affiliation Zip:	02895
Affiliation Phone:	(401) 765-1500,

Name:	CVS PHARMACY #9262
Address:	222 SARATOGA AVE
City,State,Zip:	SANTA CLARA, CA 95050
Site ID:	109530
CERS ID:	10175181
CERS Description:	RCRA LQ HW Generator

Coordinates:

Site ID:	109530
Facility Name:	CVS Pharmacy #9262
Env Int Type Code:	HWG
Program ID:	10175181
Coord Name:	Not Reported
Ref Point Type Desc:	Center of a facility or station.,
Latitude:	37.328640
Longitude:	-121.966190

Affiliation:

Affiliation Type Desc:	Facility Mailing Address
Entity Name:	Mailing Address

CVS PHARMACY #9262, 222 SARATOGA AVE, SANTA CLARA, CA 95050 (Continued)

Entity Title:	Not Reported
Affiliation Address:	CVS Health, Attn: Dianne E. Durand, Licensing, One CVS Drive MC 1160
Affiliation City:	Woonsocket
Affiliation State:	RI
Affiliation Country:	Not Reported
Affiliation Zip:	02895
Affiliation Phone:	,
Affiliation Type Desc:	Parent Corporation
Entity Name:	CVS Health
Entity Title:	Not Reported
Affiliation Address:	Not Reported
Affiliation City:	Not Reported
Affiliation State:	Not Reported
Affiliation Country:	Not Reported
Affiliation Zip:	Not Reported
Affiliation Phone:	,
Affiliation Type Desc:	CUPA District
Entity Name:	Santa Clara City Fire Dept
Entity Title:	Not Reported
Affiliation Address:	1675 Lincoln Street
Affiliation City:	Santa Clara
Affiliation State:	CA
Affiliation Country:	Not Reported
Affiliation Zip:	95050
Affiliation Phone:	(408) 615-4970,
Affiliation Type Desc:	Identification Signer
Entity Name:	Jim Zhao, Agent for Longs Drug Stores California, L.L.C.
Entity Title:	Regulatory Compliance Specialist, Verisk 3E
Affiliation Address:	Not Reported
Affiliation City:	Not Reported
Affiliation State:	Not Reported
Affiliation Country:	Not Reported
Affiliation Zip:	Not Reported
Affiliation Phone:	,
Affiliation Type Desc:	Property Owner
Entity Name:	Two-Forty Associates
Entity Title:	Not Reported
Affiliation Address:	79 Chestnut St.
Affiliation City:	Ridgewood
Affiliation State:	NJ
Affiliation Country:	United States
Affiliation Zip:	07450
Affiliation Phone:	(201) 670-9270,
Affiliation Type Desc:	Document Preparer
Entity Name:	Jim Zhao, Agent for Longs Drug Stores California, L.L.C.
Entity Title:	Not Reported
Affiliation Address:	Not Reported

CVS PHARMACY #9262, 222 SARATOGA AVE, SANTA CLARA, CA 95050 (Continued)

Affiliation City:	Not Reported
Affiliation State:	Not Reported
Affiliation Country:	Not Reported
Affiliation Zip:	Not Reported
Affiliation Phone:	,
Affiliation Type Desc:	Operator
Entity Name:	Longs Drug Stores California, L.L.C.
Entity Title:	Not Reported
Affiliation Address:	Not Reported
Affiliation City:	Not Reported
Affiliation State:	Not Reported
Affiliation Country:	Not Reported
Affiliation Zip:	Not Reported
Affiliation Phone:	(401) 765-1500,
Affiliation Type Desc:	Environmental Contact
Entity Name:	Verisk 3E, Regulatory Services/CVS
Entity Title:	Not Reported
Affiliation Address:	3207 Grey Hawk Court, Suite 200
Affiliation City:	Carlsbad
Affiliation State:	CA
Affiliation Country:	Not Reported
Affiliation Zip:	92010
Affiliation Phone:	,
Affiliation Type Desc:	Legal Owner
Entity Name:	Longs Drug Stores California, L.L.C.
Entity Title:	Not Reported
Affiliation Address:	One CVS Drive
Affiliation City:	Woonsocket
Affiliation State:	RI
Affiliation Country:	United States
Affiliation Zip:	02895
Affiliation Phone:	(401) 765-1500,

CVS PHARMACY # 9262 222 SARATOGA AVENUE, SANTA CLARA, CA, 95050-0000			1016139941
▲ C38	S <1/10	(517 ft. / 0.098 mi.)	Other Ascertainable Records
	4 ft. Higher Elevation	117 ft. Above Sea Level	

Worksheet:

Impact on Target Property: VEC does not exist

Comments: This site is included in several databases for the disposal of chemicals of concern for the site. The site has operated as a convenience store and a pharmacy since the early 1970s. Based on historical use of the site, it is unlikely that a release of chemicals occurred that would have migrated to the Subject Property. Therefore, this site does not warrant a VEC.

Conditions:

Chemicals of Concern: YES

Groundwater Flow Gradient:

Upgradient or Indeterminate: YES

Hydrogeologically: YES

RCRA Listings: Other Ascertainable Records

Date Form Received by Agency:	20240117
Handler Name:	Cvs Pharmacy # 9262
Handler Address:	Saratoga Avenue
Handler City,State,Zip:	SANTA CLARA, CA 95050-0000
EPA ID:	CAR000235218
Contact Name:	NICOLE WILKINSON
Contact Address:	CVS DR MC2340
Contact City,State,Zip:	WOONSOCKET, RI 02895
Contact Telephone:	401-770-7132
Contact Fax:	Not Reported
Contact Email:	NICOLE.WILKINSON@CVSHEALTH.COM
Contact Title:	SENIOR DIRECTOR, CORPORATE ENVIRONMENTAL HEAL
EPA Region:	09
Land Type:	Private
Federal Waste Generator Description:	Not a generator, verified
Non-Notifier:	Not Reported
Biennial Report Cycle:	Not Reported
Accessibility:	Not Reported
Active Site Indicator:	Not Reported
State District Owner:	Not Reported
State District:	Not Reported
Mailing Address:	CVS DRIVE MC2340
Mailing City,State,Zip:	WOONSOCKET, RI 02895
Owner Name:	Twoforty Associates
Owner Type:	Private
Operator Name:	Longs Drug Stores California, L.L.C
Operator Type:	Private
Short-Term Generator Activity:	No
Importer Activity:	No
Mixed Waste Generator:	No
Transporter Activity:	No
Transfer Facility Activity:	No
Recycler Activity with Storage:	No
Small Quantity On-Site Burner Exemption:	No
Smelting Melting and Refining Furnace Exemption:	No
Underground Injection Control:	No
Off-Site Waste Receipt:	No
Universal Waste Indicator:	No
Universal Waste Destination Facility:	No
Federal Universal Waste:	No
Active Site State-Reg Handler:	---
Federal Facility Indicator:	Not Reported
Hazardous Secondary Material Indicator:	N
Sub-Part K Indicator:	Not Reported

CVS PHARMACY # 9262, 222 SARATOGA AVENUE, SANTA CLARA, CA 95050-0000 (Continued)

2018 GPRA Permit Baseline:	Not on the Baseline
2018 GPRA Renewals Baseline:	Not on the Baseline
202 GPRA Corrective Action Baseline:	No
Subject to Corrective Action Universe:	No
Non-TSDFs Where RCRA CA has Been Imposed Universe:	No
Corrective Action Priority Ranking:	No NCAPS ranking
Environmental Control Indicator:	No
Institutional Control Indicator:	No
Human Exposure Controls Indicator:	N/A
Groundwater Controls Indicator:	N/A
Significant Non-Complier Universe:	No
Unaddressed Significant Non-Complier Universe:	No
Addressed Significant Non-Complier Universe:	No
Significant Non-Complier With a Compliance Schedule Universe:	No
Financial Assurance Required:	Not Reported
Handler Date of Last Change:	20240124
Recognized Trader-Importer:	No
Recognized Trader-Exporter:	No
Importer of Spent Lead Acid Batteries:	No
Exporter of Spent Lead Acid Batteries:	No
Recycler Activity Without Storage:	No
Manifest Broker:	No
Sub-Part P Indicator:	No

Biennial: List of Years

Year:	2021
Click Here for Biennial Reporting System Data:	https://enviro.epa.gov/envirofacts/br/report?handlerId=CAR000235218&reportingYear=2021
Year:	2017
Click Here for Biennial Reporting System Data:	https://enviro.epa.gov/envirofacts/br/report?handlerId=CAR000235218&reportingYear=2017
Year:	2013
Click Here for Biennial Reporting System Data:	https://enviro.epa.gov/envirofacts/br/report?handlerId=CAR000235218&reportingYear=2013

Hazardous Waste Summary:

Waste Code:	D001
Waste Description:	Ignitable Waste
Waste Code:	D002
Waste Description:	Corrosive Waste
Waste Code:	D003
Waste Description:	Reactive Waste
Waste Code:	D004
Waste Description:	Arsenic

CVS PHARMACY # 9262, 222 SARATOGA AVENUE, SANTA CLARA, CA 95050-0000 (Continued)

Waste Code:	D005
Waste Description:	Barium
Waste Code:	D006
Waste Description:	Cadmium
Waste Code:	D007
Waste Description:	Chromium
Waste Code:	D008
Waste Description:	Lead
Waste Code:	D009
Waste Description:	Mercury
Waste Code:	D010
Waste Description:	Selenium
Waste Code:	D011
Waste Description:	Silver
Waste Code:	D016
Waste Description:	2,4-D (2,4-Dichlorophenoxyacetic Acid)
Waste Code:	D018
Waste Description:	Benzene
Waste Code:	D024
Waste Description:	M-Cresol
Waste Code:	D027
Waste Description:	1,4-Dichlorobenzene
Waste Code:	D035
Waste Description:	Methyl Ethyl Ketone
Waste Code:	D039
Waste Description:	Tetrachloroethylene
Waste Code:	P001
Waste Description:	2h-1-Benzopyran-2-One, 4-Hydroxy-3-(3-Oxo-1-Phenylbutyl)-, & Salts, When Present At Concentrations Greater Than 0.3% (Or) Warfarin, & Salts, When Present At Concentrations Greater Than 0.3%
Waste Code:	P012
Waste Description:	Arsenic Oxide As2o3 (Or) Arsenic Trioxide
Waste Code:	P042
Waste Description:	1,2-Benzenediol, 4-[1-Hydroxy-2-(Methylamino)Ethyl]-, (R)- (Or) Epinephrine
Waste Code:	P075
Waste Description:	Nicotine, & Salts (Or) Pyridine, 3-(1-Methyl-2-Pyrrolidinyl)-,(S)-, & Salts
Waste Code:	P081
Waste Description:	1,2,3-Propanetriol, Trinitrate (R) (Or) Nitroglycerine (R)
Waste Code:	P188
Waste Description:	Benzoic Acid, 2-Hydroxy-, Compd. With (3as-Cis)-1,2,3,3a,8,8a-Hexahydro-1,3a,8-Trimethylpyrrolo[2,3-B]Indol-5-Yl Methylcarbamate Ester (1:1) (Or) Physostigmine Salicylate
Waste Code:	U002

CVS PHARMACY # 9262, 222 SARATOGA AVENUE, SANTA CLARA, CA 95050-0000 (Continued)

Waste Description:	2-Propanone (I) (Or) Acetone (I)
Waste Code:	U010
Waste Description:	Azirino [2',3':3,4]Pyrrolo[1,2-A]Indole-4,7-Dione, 6-Amino-8-[[(Aminocarbonyl)Oxy]Methyl]-1,1a,2,8,8a,8b-Hexahydro-8a-Methoxy-5-Methyl-, [1as-(1aalpha, 8beta, 8aalpha, 8balpha)]- (Or) Mitomycin C
Waste Code:	U031
Waste Description:	1-Butanol (I) (Or) N-Butyl Alcohol (I)
Waste Code:	U034
Waste Description:	Acetaldehyde, Trichloro- (Or) Chloral
Waste Code:	U035
Waste Description:	Benzenebutanoic Acid, 4-[Bis(2-Chloroethyl)Amino]- (Or) Chlorambucil
Waste Code:	U044
Waste Description:	Chloroform (Or) Methane, Trichloro-
Waste Code:	U058
Waste Description:	2h-1,3,2-Oxazaphosphorin-2-Amine, N,N-Bis(2-Chloroethyl)Tetrahydro-, 2-Oxide (Or) Cyclophosphamide
Waste Code:	U059
Waste Description:	5,12-Naphthacenedione, 8-Acetyl-10-[(3-Amino-2,3,6-Trideoxy)-Alpha-L-Lyxo-Hexopyranosyl)Oxy]-7,8,9,10-Tetrahydro-6,8,11-Trihydroxy-1-Methoxy-, (8s-Cis)- (Or) Daunomycin
Waste Code:	U070
Waste Description:	Benzene, 1,2-Dichloro- (Or) O-Dichlorobenzene
Waste Code:	U072
Waste Description:	Benzene, 1,4-Dichloro- (Or) P-Dichlorobenzene
Waste Code:	U089
Waste Description:	Diethylstilbesterol (Or) Phenol, 4,4'-(1,2-Diethyl-1,2-Ethenediyl)Bis, (E)-
Waste Code:	U122
Waste Description:	Formaldehyde
Waste Code:	U129
Waste Description:	Cyclohexane, 1,2,3,4,5,6-Hexachloro-, (1alpha, 2alpha, 3beta, 4alpha, 5alpha, 6beta)- (Or) Lindane
Waste Code:	U132
Waste Description:	Hexachlorophene (Or) Phenol, 2,2'-Methylenebis[3,4,6-Trichloro-
Waste Code:	U150
Waste Description:	L-Phenylalanine, 4-[Bis(2-Chloroethyl)Amino]- (Or) Melphalan
Waste Code:	U151
Waste Description:	Mercury
Waste Code:	U154
Waste Description:	Methanol (I) (Or) Methyl Alcohol (I)
Waste Code:	U165
Waste Description:	Naphthalene
Waste Code:	U188
Waste Description:	Phenol
Waste Code:	U200

CVS PHARMACY # 9262, 222 SARATOGA AVENUE, SANTA CLARA, CA 95050-0000 (Continued)

Waste Description:	Reserpine (Or) Yohimban-16-Carboxylic Acid, 11,17-Dimethoxy-18-[(3,4,5-Trimethoxybenzoyl)Oxy]-, Methyl Ester, (3beta, 16beta, 17alpha, 18beta, 20alpha)-
Waste Code:	U201
Waste Description:	1,3-Benzenediol (Or) Resorcinol
Waste Code:	U204
Waste Description:	Selenious Acid (Or) Selenium Dioxide
Waste Code:	U205
Waste Description:	Selenium Sulfide (Or) Selenium Sulfide Ses2 (R,T)
Waste Code:	U206
Waste Description:	D-Glucose, 2-Deoxy-2-[[(Methylnitrosoamino)-Carbonyl]Amino]- (Or) Glucopyranose, 2-Deoxy-2-(3-Methyl-3-Nitrosoureido)-,D- (Or) Streptozotocin
Waste Code:	U210
Waste Description:	Ethene, Tetrachloro- (Or) Tetrachloroethylene
Waste Code:	U279
Waste Description:	U279
Waste Code:	U411
Waste Description:	U411

Handler - Owner Operator:

Owner/Operator Indicator:	Owner
Owner/Operator Name:	TWOFORTY ASSOCIATES
Legal Status:	Private
Date Became Current:	19780126
Date Ended Current:	Not Reported
Owner/Operator Address:	79 CHESTNUT ST
Owner/Operator City,State,Zip:	RIDGEWOOD, NJ 07450
Owner/Operator Telephone:	201-670-9270
Owner/Operator Telephone Ext:	Not Reported
Owner/Operator Fax:	Not Reported
Owner/Operator Email:	NICOLE.WILKINSON@CVSHEALTH.COM
Owner/Operator Indicator:	Operator
Owner/Operator Name:	LONGS DRUG STORES CALIFORNIA, L.L.C
Legal Status:	Private
Date Became Current:	20081022
Date Ended Current:	Not Reported
Owner/Operator Address:	1 CVS DRIVE
Owner/Operator City,State,Zip:	WOONSOCKET, RI 02895
Owner/Operator Telephone:	401-765-1500
Owner/Operator Telephone Ext:	Not Reported
Owner/Operator Fax:	Not Reported
Owner/Operator Email:	CORPORATEENVIRONMENTALTEAM@CVSHEALTH.COM
Owner/Operator Indicator:	Operator
Owner/Operator Name:	LONGS DRUG STORES CALIFORNIA, L.L.C
Legal Status:	Private
Date Became Current:	20081022
Date Ended Current:	Not Reported

CVS PHARMACY # 9262, 222 SARATOGA AVENUE, SANTA CLARA, CA 95050-0000 (Continued)

Owner/Operator Address:	1 CVS DRIVE
Owner/Operator City,State,Zip:	WOONSOCKET, RI 02895
Owner/Operator Telephone:	401-765-1500
Owner/Operator Telephone Ext:	Not Reported
Owner/Operator Fax:	Not Reported
Owner/Operator Email:	CORPORATEENVIRONMENTALTEAM@CVSHEALTH.COM
Owner/Operator Indicator:	Owner
Owner/Operator Name:	TWOFORTY ASSOCIATES
Legal Status:	Private
Date Became Current:	19780126
Date Ended Current:	Not Reported
Owner/Operator Address:	79 CHESTNUT ST
Owner/Operator City,State,Zip:	RIDGEWOOD, NJ 07450
Owner/Operator Telephone:	401-765-1500
Owner/Operator Telephone Ext:	Not Reported
Owner/Operator Fax:	Not Reported
Owner/Operator Email:	CORPORATEENVIRONMENTALTEAM@CVSHEALTH.COM
Owner/Operator Indicator:	Owner
Owner/Operator Name:	TWO FORTY ASSOCS
Legal Status:	Private
Date Became Current:	19780126
Date Ended Current:	Not Reported
Owner/Operator Address:	79 CHESTNUT ST
Owner/Operator City,State,Zip:	RIDGEWOOD, NJ 07450
Owner/Operator Telephone:	201-670-9270
Owner/Operator Telephone Ext:	Not Reported
Owner/Operator Fax:	Not Reported
Owner/Operator Email:	Not Reported
Owner/Operator Indicator:	Operator
Owner/Operator Name:	LONGS DRUG STORES CALIFORNIA LLC
Legal Status:	Private
Date Became Current:	20081022
Date Ended Current:	Not Reported
Owner/Operator Address:	Not Reported
Owner/Operator City,State,Zip:	Not Reported
Owner/Operator Telephone:	Not Reported
Owner/Operator Telephone Ext:	Not Reported
Owner/Operator Fax:	Not Reported
Owner/Operator Email:	Not Reported
Owner/Operator Indicator:	Owner
Owner/Operator Name:	TWOFORTY ASSOCIATES
Legal Status:	Private
Date Became Current:	19780126
Date Ended Current:	Not Reported
Owner/Operator Address:	79 CHESTNUT ST
Owner/Operator City,State,Zip:	RIDGEWOOD, NJ 07450
Owner/Operator Telephone:	401-765-1500
Owner/Operator Telephone Ext:	Not Reported

CVS PHARMACY # 9262, 222 SARATOGA AVENUE, SANTA CLARA, CA 95050-0000 (Continued)

Owner/Operator Fax:	Not Reported
Owner/Operator Email:	CORPORATEENVIRONMENTALTEAM@CVSHEALTH.COM
Owner/Operator Indicator:	Owner
Owner/Operator Name:	TWO-FORTY ASSOCIATES
Legal Status:	Private
Date Became Current:	19780126
Date Ended Current:	Not Reported
Owner/Operator Address:	79 CHESTNUT ST
Owner/Operator City,State,Zip:	RIDGEWOOD, NJ 07450
Owner/Operator Telephone:	201-670-9270
Owner/Operator Telephone Ext:	Not Reported
Owner/Operator Fax:	Not Reported
Owner/Operator Email:	Not Reported
Owner/Operator Indicator:	Operator
Owner/Operator Name:	LONGS DRUG STORES CALIFORNIA LLC
Legal Status:	Private
Date Became Current:	20081022
Date Ended Current:	Not Reported
Owner/Operator Address:	Not Reported
Owner/Operator City,State,Zip:	Not Reported
Owner/Operator Telephone:	Not Reported
Owner/Operator Telephone Ext:	Not Reported
Owner/Operator Fax:	Not Reported
Owner/Operator Email:	Not Reported
Owner/Operator Indicator:	Operator
Owner/Operator Name:	LONGS DRUG STORES CALIFORNIA, L.L.C
Legal Status:	Private
Date Became Current:	20081022
Date Ended Current:	Not Reported
Owner/Operator Address:	1 CVS DRIVE
Owner/Operator City,State,Zip:	WOONSOCKET, RI 02895
Owner/Operator Telephone:	401-765-1500
Owner/Operator Telephone Ext:	Not Reported
Owner/Operator Fax:	Not Reported
Owner/Operator Email:	CORPORATEENVIRONMENTALTEAM@CVSHEALTH.COM

Historic Generators:

Receive Date:	20140301
Handler Name:	CVS PHARMACY #9262
Federal Waste Generator Description:	Large Quantity Generator
State District Owner:	Not Reported
Large Quantity Handler of Universal Waste:	No
Recognized Trader Importer:	No
Recognized Trader Exporter:	No
Spent Lead Acid Battery Importer:	No
Spent Lead Acid Battery Exporter:	No
Current Record:	No

CVS PHARMACY # 9262, 222 SARATOGA AVENUE, SANTA CLARA, CA 95050-0000 (Continued)

Non Storage Recycler Activity:	Not Reported
Electronic Manifest Broker:	Not Reported
Receive Date:	20180301
Handler Name:	CVS PHARMACY # 9262
Federal Waste Generator Description:	Large Quantity Generator
State District Owner:	Not Reported
Large Quantity Handler of Universal Waste:	No
Recognized Trader Importer:	No
Recognized Trader Exporter:	No
Spent Lead Acid Battery Importer:	No
Spent Lead Acid Battery Exporter:	No
Current Record:	No
Non Storage Recycler Activity:	No
Electronic Manifest Broker:	No
Receive Date:	20220211
Handler Name:	CVS PHARMACY # 9262
Federal Waste Generator Description:	Large Quantity Generator
State District Owner:	Not Reported
Large Quantity Handler of Universal Waste:	No
Recognized Trader Importer:	No
Recognized Trader Exporter:	No
Spent Lead Acid Battery Importer:	No
Spent Lead Acid Battery Exporter:	No
Current Record:	No
Non Storage Recycler Activity:	No
Electronic Manifest Broker:	No
Receive Date:	20240117
Handler Name:	CVS PHARMACY # 9262
Federal Waste Generator Description:	Not a generator, verified
State District Owner:	Not Reported
Large Quantity Handler of Universal Waste:	No
Recognized Trader Importer:	No
Recognized Trader Exporter:	No
Spent Lead Acid Battery Importer:	No
Spent Lead Acid Battery Exporter:	No
Current Record:	Yes
Non Storage Recycler Activity:	No
Electronic Manifest Broker:	No
Receive Date:	20130103
Handler Name:	CVS PHARMACY NO 9262
Federal Waste Generator Description:	Large Quantity Generator
State District Owner:	Not Reported
Large Quantity Handler of Universal Waste:	No
Recognized Trader Importer:	No
Recognized Trader Exporter:	No

CVS PHARMACY # 9262, 222 SARATOGA AVENUE, SANTA CLARA, CA 95050-0000 (Continued)

Spent Lead Acid Battery Importer:	No
Spent Lead Acid Battery Exporter:	No
Current Record:	No
Non Storage Recycler Activity:	Not Reported
Electronic Manifest Broker:	Not Reported

List of NAICS Codes and Descriptions:

NAICS Code:	44611
NAICS Description:	PHARMACIES AND DRUG STORES
NAICS Code:	446110
NAICS Description:	PHARMACIES AND DRUG STORES
NAICS Code:	45611
NAICS Description:	PHARMACIES AND DRUG RETAILERS

Facility Has Received Notices of Violations:

Violations:	No Violations Found

Evaluation Action Summary:

Evaluations:	No Evaluations Found

FINDS:

Registry ID:	110055782112
Click Here for FRS Facility Detail Report:	https://ofmpub.epa.gov/frs_public2/fii_query_detail.disp_program_facility?p_registry_id=110055782112

Environmental Interest/Information System:

The California Environmental Reporting System (CERS) is a statewide web-based user and information exchange system to support over 140,000 regulated businesses and over 130 local agencies in electronically collecting and reporting significant hazardous materials, hazardous waste and compliance and enforcement data as mandated by California law. Under oversight by Cal/EPA, certified local governing agencies (Unified Program Agencies - UPAs) consolidate, coordinate and provide consistent regulatory activities for six state and federal environmental programs.

The California Environmental Protection Agency (CalEPA) has recently implemented a new data warehouse system (nSite). This data warehouse combines and merges facility and site information from five different systems managed within CalEPA. The five systems are: California Environmental Reporting System (CERS),EnviroStor, GeoTracker, California Integrated Water Quality System (CIWQS), andToxic Release Inventory (TRI).

Registry ID:	110055437914
Click Here for FRS Facility Detail Report:	https://ofmpub.epa.gov/frs_public2/fii_query_detail.disp_program_facility?p_registry_id=110055437914

Environmental Interest/Information System:

All generators and treatment, storage, and disposal (TSD) facilities who handle hazardous waste are required to report to the EPA Administrator at least once every two years. The data collected is used to create the National Biennial Resource Conservation and Recovery Act (RCRA) Hazardous Waste Report. This data is processed within the RCRA Information (RCRAInfo) database

The California Environmental Reporting System (CERS) is a statewide web-based user and information exchange system to support over 140,000 regulated businesses and over 130 local agencies in electronically collecting and reporting significant hazardous materials, hazardous waste and compliance and enforcement data as mandated by California law. Under oversight by Cal/EPA, certified local governing agencies (Unified Program Agencies - UPAs) consolidate, coordinate and provide consistent regulatory activities for six state and federal environmental programs.

CVS PHARMACY # 9262, 222 SARATOGA AVENUE, SANTA CLARA, CA 95050-0000 (Continued)

The California Environmental Protection Agency (CalEPA) has recently implemented a new data warehouse system (nSite). This data warehouse combines and merges facility and site information from five different systems managed within CalEPA. The five systems are: California Environmental Reporting System (CERS),EnviroStor, GeoTracker, California Integrated Water Quality System (CIWQS), andToxic Release Inventory (TRI).

The Resource Conservation and Recovery Act Information System (RCRAInfo) is EPA's comprehensive information system in support of the Resource Conservation and Recovery Act (RCRA) of 1976 and the Hazardous and Solid Waste Amendments (HSWA) of 1984. It tracks many types of information about generators, transporters, treaters, storers, and disposers of hazardous waste.

The Click here to access additional Click here to access additional FINDS: detail in the EDR Site Report. detail in the EDR Site Report. database contains
http://www.edrnet.com/srf2/FinalSiteReport.aspx?ID=4Th4HET.vhgP2LQHJXEFg98Y.Xqvxp40Ngq4PQo2zCLRwQSm3vUJKoXRl9IcFJygB.ABv8mdYRW8ouXvqqefBZ9xVxpmM4goTyehAM28BHeJE268h4.8yvcS2mIgVyPzY9CwLM0QEr4yQJfXXY2BdxFttgAo4PX87kYZH69mXGbqdQ4JBT0uhl23y.HxOEr82DD.bHv.V90qgzFPnD9zLLigQo92qjJpMXvu5t0F67gAx3Tb8hXY0d4ACXBuq2P5chxE6pvb1VM0M.NRF4aAq6.4.VuuJQ0poyU4LPTV4hSv3wRHVbE3V2gq.cwvvS3WRgtHPLH285LvbQpX3auJ77X3l8PeFFyguO3Dw8DZYbj5pNXI3q6hBprxzspO3BVK0pnNuQ6lLqui4FS3t9QoKoWJ2 additional records for this site. Please contact your EDR Account Executive for more information.

ECHO:

Envid:	1016139941
Registry ID:	110055437914
DFR URL:	http://echo.epa.gov/detailed-facility-report?fid=110055437914
Name:	CVS PHARMACY # 9262
Address:	222 SARATOGA AVE
City,State,Zip:	SANTA CLARA, CA 95050

E MANIFEST:

Manifest Tracking Number:	200284631CLE
Last Updated Date:	20221114
Shipped Date:	20221021
Received Date:	20221027
Manifest Status:	Signed
Submission Type:	DataImage5Copy
Origin Type:	Service
Generator EPA ID:	CAR000235218
Generator Name:	CVS
Generator Mail Street Number:	Not Reported
Generator Mail Street 1:	222 SARATOGA AVENUE
Generator Mail Street 2:	Not Reported
Generator Mail City:	SANTA CLARA
Generator Mail State:	CA
Generator Mail Zip:	95050-6629
Generator Location Street Number:	Not Reported
Generator Location Street 1:	222 Saratoga Ave
Generator Location Street 2:	Not Reported
Generator Location City:	Santa Clara
Generator Location Zip:	95050-6629
Generator Location State:	CA
Generator Contact Company Name:	Not Reported
Designated Facility EPA ID:	NVD980895338
Designated Facility Name:	21st Century Environmental Management of Nevada, LLC
Designated Facility Mail Street Number:	Not Reported
Designated Facility Mail Street 1:	Not Reported
Designated Facility Mail Street 2:	2095 Newlands Drive East

CVS PHARMACY # 9262, 222 SARATOGA AVENUE, SANTA CLARA, CA 95050-0000 (Continued)

Designated Facility Mail City:	Fernley
Designated Facility Mail Zip:	89408
Designated Facility Mail State:	NV
Designated Facility Location Street Number:	Not Reported
Designated Facility Location Street 1:	2095 Newlands Drive East
Designated Facility Location Street 2:	Not Reported
Designated Facility Location City:	Fernley
Designated Facility Location Zip:	89408
Designated Facility Location State:	NV
Designated Facility Contact Company Name:	Not Reported
Manifest Residue Indicator:	N
Rejection Indicator:	N

Manifest Tracking Number:	200024881CLE
Last Updated Date:	20220131
Shipped Date:	20211206
Received Date:	20220108
Manifest Status:	Signed
Submission Type:	DataImage5Copy
Origin Type:	Service
Generator EPA ID:	CAR000235218
Generator Name:	CVS
Generator Mail Street Number:	Not Reported
Generator Mail Street 1:	222 SARATOGA AVENUE
Generator Mail Street 2:	Not Reported
Generator Mail City:	SANTA CLARA
Generator Mail State:	CA
Generator Mail Zip:	95050-6629
Generator Location Street Number:	Not Reported
Generator Location Street 1:	222 Saratoga Ave
Generator Location Street 2:	Not Reported
Generator Location City:	Santa Clara
Generator Location Zip:	95050-6629
Generator Location State:	CA
Generator Contact Company Name:	Not Reported
Designated Facility EPA ID:	NVD980895338
Designated Facility Name:	21st Century Environmental Management of Nevada, LLC
Designated Facility Mail Street Number:	Not Reported
Designated Facility Mail Street 1:	Not Reported
Designated Facility Mail Street 2:	2095 Newlands Drive East
Designated Facility Mail City:	Fernley
Designated Facility Mail Zip:	89408
Designated Facility Mail State:	NV
Designated Facility Location Street Number:	Not Reported
Designated Facility Location Street 1:	2095 Newlands Drive East
Designated Facility Location Street 2:	Not Reported
Designated Facility Location City:	Fernley
Designated Facility Location Zip:	89408

CVS PHARMACY # 9262, 222 SARATOGA AVENUE, SANTA CLARA, CA 95050-0000 (Continued)

Designated Facility Location State:	NV
Designated Facility Contact Company Name:	Not Reported
Manifest Residue Indicator:	N
Rejection Indicator:	N
Manifest Tracking Number:	200024882CLE
Last Updated Date:	20220110
Shipped Date:	20211206
Received Date:	20211221
Manifest Status:	Signed
Submission Type:	DataImage5Copy
Origin Type:	Service
Generator EPA ID:	CAR000235218
Generator Name:	CVS
Generator Mail Street Number:	Not Reported
Generator Mail Street 1:	222 SARATOGA AVENUE
Generator Mail Street 2:	Not Reported
Generator Mail City:	SANTA CLARA
Generator Mail State:	CA
Generator Mail Zip:	95050-6629
Generator Location Street Number:	Not Reported
Generator Location Street 1:	222 Saratoga Ave
Generator Location Street 2:	Not Reported
Generator Location City:	Santa Clara
Generator Location Zip:	95050-6629
Generator Location State:	CA
Generator Contact Company Name:	Not Reported
Designated Facility EPA ID:	NVD980895338
Designated Facility Name:	21st Century Environmental Management of Nevada, LLC
Designated Facility Mail Street Number:	Not Reported
Designated Facility Mail Street 1:	Not Reported
Designated Facility Mail Street 2:	2095 Newlands Drive East
Designated Facility Mail City:	Fernley
Designated Facility Mail Zip:	89408
Designated Facility Mail State:	NV
Designated Facility Location Street Number:	Not Reported
Designated Facility Location Street 1:	2095 Newlands Drive East
Designated Facility Location Street 2:	Not Reported
Designated Facility Location City:	Fernley
Designated Facility Location Zip:	89408
Designated Facility Location State:	NV
Designated Facility Contact Company Name:	Not Reported
Manifest Residue Indicator:	N
Rejection Indicator:	N
Manifest Tracking Number:	014921242FLE
Last Updated Date:	20200917
Shipped Date:	20200825

CVS PHARMACY # 9262, 222 SARATOGA AVENUE, SANTA CLARA, CA 95050-0000 (Continued)

Received Date:	20200910
Manifest Status:	Signed
Submission Type:	DataImage5Copy
Origin Type:	Service
Generator EPA ID:	CAR000235218
Generator Name:	CVS
Generator Mail Street Number:	Not Reported
Generator Mail Street 1:	222 SARATOGA AVENUE
Generator Mail Street 2:	Not Reported
Generator Mail City:	SANTA CLARA
Generator Mail State:	CA
Generator Mail Zip:	95050-6629
Generator Location Street Number:	Not Reported
Generator Location Street 1:	222 Saratoga Ave
Generator Location Street 2:	Not Reported
Generator Location City:	Santa Clara
Generator Location Zip:	95050-6629
Generator Location State:	CA
Generator Contact Company Name:	Not Reported
Designated Facility EPA ID:	CAD980884183
Designated Facility Name:	GEM Rancho Cordova LLC
Designated Facility Mail Street Number:	Not Reported
Designated Facility Mail Street 1:	Not Reported
Designated Facility Mail Street 2:	11855 White Rock Road
Designated Facility Mail City:	Rancho Cordova
Designated Facility Mail Zip:	95742
Designated Facility Mail State:	CA
Designated Facility Location Street Number:	Not Reported
Designated Facility Location Street 1:	11855 White Rock Road
Designated Facility Location Street 2:	Not Reported
Designated Facility Location City:	Rancho Cordova
Designated Facility Location Zip:	95742
Designated Facility Location State:	CA
Designated Facility Contact Company Name:	Not Reported
Manifest Residue Indicator:	N
Rejection Indicator:	N

Manifest Tracking Number:	014921243FLE
Last Updated Date:	20201007
Shipped Date:	20200825
Received Date:	20200918
Manifest Status:	Signed
Submission Type:	DataImage5Copy
Origin Type:	Service
Generator EPA ID:	CAR000235218
Generator Name:	CVS
Generator Mail Street Number:	Not Reported
Generator Mail Street 1:	222 SARATOGA AVENUE

CVS PHARMACY # 9262, 222 SARATOGA AVENUE, SANTA CLARA, CA 95050-0000 (Continued)

Generator Mail Street 2:	Not Reported
Generator Mail City:	SANTA CLARA
Generator Mail State:	CA
Generator Mail Zip:	95050-6629
Generator Location Street Number:	Not Reported
Generator Location Street 1:	222 Saratoga Ave
Generator Location Street 2:	Not Reported
Generator Location City:	Santa Clara
Generator Location Zip:	95050-6629
Generator Location State:	CA
Generator Contact Company Name:	Not Reported
Designated Facility EPA ID:	NVD980895338
Designated Facility Name:	21st Century Environmental Management of Nevada, LLC
Designated Facility Mail Street Number:	Not Reported
Designated Facility Mail Street 1:	Not Reported
Designated Facility Mail Street 2:	2095 Newlands Drive East
Designated Facility Mail City:	Fernley
Designated Facility Mail Zip:	89408
Designated Facility Mail State:	NV
Designated Facility Location Street Number:	Not Reported
Designated Facility Location Street 1:	2095 Newlands Drive East
Designated Facility Location Street 2:	Not Reported
Designated Facility Location City:	Fernley
Designated Facility Location Zip:	89408
Designated Facility Location State:	NV
Designated Facility Contact Company Name:	Not Reported
Manifest Residue Indicator:	N
Rejection Indicator:	N

Manifest Tracking Number:	015958510FLE
Last Updated Date:	20210506
Shipped Date:	20210413
Received Date:	20210421
Manifest Status:	Signed
Submission Type:	DataImage5Copy
Origin Type:	Service
Generator EPA ID:	CAR000235218
Generator Name:	CVS
Generator Mail Street Number:	Not Reported
Generator Mail Street 1:	222 SARATOGA AVENUE
Generator Mail Street 2:	Not Reported
Generator Mail City:	SANTA CLARA
Generator Mail State:	CA
Generator Mail Zip:	95050-6629
Generator Location Street Number:	Not Reported
Generator Location Street 1:	222 Saratoga Ave
Generator Location Street 2:	Not Reported
Generator Location City:	Santa Clara

CVS PHARMACY # 9262, 222 SARATOGA AVENUE, SANTA CLARA, CA 95050-0000 (Continued)

Generator Location Zip:	95050-6629
Generator Location State:	CA
Generator Contact Company Name:	Not Reported
Designated Facility EPA ID:	CAD980884183
Designated Facility Name:	GEM Rancho Cordova LLC
Designated Facility Mail Street Number:	Not Reported
Designated Facility Mail Street 1:	Not Reported
Designated Facility Mail Street 2:	11855 White Rock Road
Designated Facility Mail City:	Rancho Cordova
Designated Facility Mail Zip:	95742
Designated Facility Mail State:	CA
Designated Facility Location Street Number:	Not Reported
Designated Facility Location Street 1:	11855 White Rock Road
Designated Facility Location Street 2:	Not Reported
Designated Facility Location City:	Rancho Cordova
Designated Facility Location Zip:	95742
Designated Facility Location State:	CA
Designated Facility Contact Company Name:	Not Reported
Manifest Residue Indicator:	N
Rejection Indicator:	N

Manifest Tracking Number:	015958511FLE
Last Updated Date:	20210506
Shipped Date:	20210413
Received Date:	20210423
Manifest Status:	Signed
Submission Type:	DataImage5Copy
Origin Type:	Service
Generator EPA ID:	CAR000235218
Generator Name:	CVS
Generator Mail Street Number:	Not Reported
Generator Mail Street 1:	222 SARATOGA AVENUE
Generator Mail Street 2:	Not Reported
Generator Mail City:	SANTA CLARA
Generator Mail State:	CA
Generator Mail Zip:	95050-6629
Generator Location Street Number:	Not Reported
Generator Location Street 1:	222 Saratoga Ave
Generator Location Street 2:	Not Reported
Generator Location City:	Santa Clara
Generator Location Zip:	95050-6629
Generator Location State:	CA
Generator Contact Company Name:	Not Reported
Designated Facility EPA ID:	NVD980895338
Designated Facility Name:	21st Century Environmental Management of Nevada, LLC
Designated Facility Mail Street Number:	Not Reported
Designated Facility Mail Street 1:	Not Reported
Designated Facility Mail Street 2:	2095 Newlands Drive East

CVS PHARMACY # 9262, 222 SARATOGA AVENUE, SANTA CLARA, CA 95050-0000 (Continued)

Designated Facility Mail City:	Fernley
Designated Facility Mail Zip:	89408
Designated Facility Mail State:	NV
Designated Facility Location Street Number:	Not Reported
Designated Facility Location Street 1:	2095 Newlands Drive East
Designated Facility Location Street 2:	Not Reported
Designated Facility Location City:	Fernley
Designated Facility Location Zip:	89408
Designated Facility Location State:	NV
Designated Facility Contact Company Name:	Not Reported
Manifest Residue Indicator:	N
Rejection Indicator:	N

Manifest Tracking Number:	016181084FLE
Last Updated Date:	20210811
Shipped Date:	20210706
Received Date:	20210804
Manifest Status:	Signed
Submission Type:	DataImage5Copy
Origin Type:	Service
Generator EPA ID:	CAR000235218
Generator Name:	CVS
Generator Mail Street Number:	Not Reported
Generator Mail Street 1:	222 SARATOGA AVENUE
Generator Mail Street 2:	Not Reported
Generator Mail City:	SANTA CLARA
Generator Mail State:	CA
Generator Mail Zip:	95050-6629
Generator Location Street Number:	Not Reported
Generator Location Street 1:	222 Saratoga Ave
Generator Location Street 2:	Not Reported
Generator Location City:	Santa Clara
Generator Location Zip:	95050-6629
Generator Location State:	CA
Generator Contact Company Name:	Not Reported
Designated Facility EPA ID:	CAD008364432
Designated Facility Name:	Rho Chem LLC
Designated Facility Mail Street Number:	Not Reported
Designated Facility Mail Street 1:	Not Reported
Designated Facility Mail Street 2:	425 Isis Ave.
Designated Facility Mail City:	Inglewood
Designated Facility Mail Zip:	90301
Designated Facility Mail State:	CA
Designated Facility Location Street Number:	Not Reported
Designated Facility Location Street 1:	425 Isis Ave.
Designated Facility Location Street 2:	Not Reported
Designated Facility Location City:	Inglewood
Designated Facility Location Zip:	90301

CVS PHARMACY # 9262, 222 SARATOGA AVENUE, SANTA CLARA, CA 95050-0000 (Continued)

Designated Facility Location State:	CA
Designated Facility Contact Company Name:	Not Reported
Manifest Residue Indicator:	N
Rejection Indicator:	N
Manifest Tracking Number:	016181085FLE
Last Updated Date:	20210805
Shipped Date:	20210706
Received Date:	20210729
Manifest Status:	Signed
Submission Type:	DataImage5Copy
Origin Type:	Service
Generator EPA ID:	CAR000235218
Generator Name:	CVS
Generator Mail Street Number:	Not Reported
Generator Mail Street 1:	222 SARATOGA AVENUE
Generator Mail Street 2:	Not Reported
Generator Mail City:	SANTA CLARA
Generator Mail State:	CA
Generator Mail Zip:	95050-6629
Generator Location Street Number:	Not Reported
Generator Location Street 1:	222 Saratoga Ave
Generator Location Street 2:	Not Reported
Generator Location City:	Santa Clara
Generator Location Zip:	95050-6629
Generator Location State:	CA
Generator Contact Company Name:	Not Reported
Designated Facility EPA ID:	MID980615298
Designated Facility Name:	Petro Chem Processing Group of Nortru LLC
Designated Facility Mail Street Number:	Not Reported
Designated Facility Mail Street 1:	Not Reported
Designated Facility Mail Street 2:	421 Lycaste St.
Designated Facility Mail City:	Detroit
Designated Facility Mail Zip:	48214
Designated Facility Mail State:	MI
Designated Facility Location Street Number:	Not Reported
Designated Facility Location Street 1:	421 Lycaste St.
Designated Facility Location Street 2:	Not Reported
Designated Facility Location City:	Detroit
Designated Facility Location Zip:	48214
Designated Facility Location State:	MI
Designated Facility Contact Company Name:	Not Reported
Manifest Residue Indicator:	N
Rejection Indicator:	N
Manifest Tracking Number:	016181086FLE
Last Updated Date:	20210728
Shipped Date:	20210706

CVS PHARMACY # 9262, 222 SARATOGA AVENUE, SANTA CLARA, CA 95050-0000 (Continued)

Received Date:	20210714
Manifest Status:	Signed
Submission Type:	DataImage5Copy
Origin Type:	Service
Generator EPA ID:	CAR000235218
Generator Name:	CVS
Generator Mail Street Number:	Not Reported
Generator Mail Street 1:	222 SARATOGA AVENUE
Generator Mail Street 2:	Not Reported
Generator Mail City:	SANTA CLARA
Generator Mail State:	CA
Generator Mail Zip:	95050-6629
Generator Location Street Number:	Not Reported
Generator Location Street 1:	222 Saratoga Ave
Generator Location Street 2:	Not Reported
Generator Location City:	Santa Clara
Generator Location Zip:	95050-6629
Generator Location State:	CA
Generator Contact Company Name:	Not Reported
Designated Facility EPA ID:	NVD980895338
Designated Facility Name:	21st Century Environmental Management of Nevada, LLC
Designated Facility Mail Street Number:	Not Reported
Designated Facility Mail Street 1:	Not Reported
Designated Facility Mail Street 2:	2095 Newlands Drive East
Designated Facility Mail City:	Fernley
Designated Facility Mail Zip:	89408
Designated Facility Mail State:	NV
Designated Facility Location Street Number:	Not Reported
Designated Facility Location Street 1:	2095 Newlands Drive East
Designated Facility Location Street 2:	Not Reported
Designated Facility Location City:	Fernley
Designated Facility Location Zip:	89408
Designated Facility Location State:	NV
Designated Facility Contact Company Name:	Not Reported
Manifest Residue Indicator:	N
Rejection Indicator:	N
Manifest Tracking Number:	200061050CLE
Last Updated Date:	20220624
Shipped Date:	20220521
Received Date:	20220622
Manifest Status:	Signed
Submission Type:	DataImage5Copy
Origin Type:	Service
Generator EPA ID:	CAR000235218
Generator Name:	CVS
Generator Mail Street Number:	Not Reported
Generator Mail Street 1:	222 SARATOGA AVENUE

CVS PHARMACY # 9262, 222 SARATOGA AVENUE, SANTA CLARA, CA 95050-0000 (Continued)

Generator Mail Street 2:	Not Reported
Generator Mail City:	SANTA CLARA
Generator Mail State:	CA
Generator Mail Zip:	95050-6629
Generator Location Street Number:	Not Reported
Generator Location Street 1:	222 Saratoga Ave
Generator Location Street 2:	Not Reported
Generator Location City:	Santa Clara
Generator Location Zip:	95050-6629
Generator Location State:	CA
Generator Contact Company Name:	Not Reported
Designated Facility EPA ID:	CAD008364432
Designated Facility Name:	Rho Chem LLC
Designated Facility Mail Street Number:	Not Reported
Designated Facility Mail Street 1:	Not Reported
Designated Facility Mail Street 2:	425 Isis Ave.
Designated Facility Mail City:	Inglewood
Designated Facility Mail Zip:	90301
Designated Facility Mail State:	CA
Designated Facility Location Street Number:	Not Reported
Designated Facility Location Street 1:	425 Isis Ave.
Designated Facility Location Street 2:	Not Reported
Designated Facility Location City:	Inglewood
Designated Facility Location Zip:	90301
Designated Facility Location State:	CA
Designated Facility Contact Company Name:	Not Reported
Manifest Residue Indicator:	N
Rejection Indicator:	N

Federal Waste:

Manifest Tracking Number:	200061051CLE
Waste Line Number:	1
Federal Waste Code:	D001
Federal Waste:	IGNITABLE WASTE
Manifest Tracking Number:	200061051CLE
Waste Line Number:	2
Federal Waste Code:	D001
Federal Waste:	IGNITABLE WASTE
Manifest Tracking Number:	200061051CLE
Waste Line Number:	2
Federal Waste Code:	U002
Federal Waste:	2-PROPANONE (I) (OR) ACETONE (I)
Manifest Tracking Number:	200061051CLE
Waste Line Number:	3
Federal Waste Code:	D001
Federal Waste:	IGNITABLE WASTE

CVS PHARMACY # 9262, 222 SARATOGA AVENUE, SANTA CLARA, CA 95050-0000 (Continued)

Manifest Tracking Number:	200061051CLE
Waste Line Number:	4
Federal Waste Code:	D001
Federal Waste:	IGNITABLE WASTE

State Waste:

Manifest Tracking Number:	200061051CLE
Waste Line Number:	1
State Waste Code Owner:	CA
State Waste Code:	214
State Waste:	Unspecified solvent mixture

Manifest Tracking Number:	200061051CLE
Waste Line Number:	2
State Waste Code Owner:	CA
State Waste Code:	214
State Waste:	Unspecified solvent mixture

Manifest Tracking Number:	200061051CLE
Waste Line Number:	3
State Waste Code Owner:	CA
State Waste Code:	141
State Waste:	Off-specification, aged, or surplus inorganics

Manifest Tracking Number:	200061051CLE
Waste Line Number:	4
State Waste Code Owner:	CA
State Waste Code:	311
State Waste:	Pharmaceutical waste

Transporter:

Manifest Tracking Number:	200061051CLE
Transporter Line Number:	1
Transporter EPA ID:	MNS000110924
Transporter Name:	Clean Earth Specialty Waste Solutions

Waste Line:

Manifest Tracking Number:	200061051CLE
Waste Line Number:	1
U.S. DOT Hazardous Indicator:	Y
U.S. DOT ID Number:	UN1950
U.S. DOT Description:	Un1950, Waste Aerosols 2.1, Erg#126
Non-Hazardous Waste Description:	Not Reported
Number of Containers:	1
Container Type Code:	DF
Container Type Description:	Fiberboard or plastic drums, barrels, kegs
Waste Quantity:	54
Quantity Unit of Measure Code:	P
Quantity Unit of Measure Description:	Pounds

CVS PHARMACY # 9262, 222 SARATOGA AVENUE, SANTA CLARA, CA 95050-0000 (Continued)

Waste Quantity, in Tons:	0.027
Acute Waste Quantity, in Tons:	0
Non-Acute Waste Quantity, in Tons:	0.027
Waste Quantity, in Kilograms:	24.48981
Acute Waste Quantity, in Kilograms:	0
Non-Acute Waste Quantity, in Kilorgrams:	24.48981
Management Method Code:	H141
Management Method Description:	STORAGE, BULKING AND/OR TRANSFER OFF SITE
Waste Residue Indicator:	N
Quantity Discrepancy Indicator:	N
Waste Type Discrepancy Indicator:	N
Waste Density:	Not Reported
Waste Density Unit of Measure Code:	Not Reported
Waste Density Unit of Measure Description:	Not Reported
Form Code:	Not Reported
Form Code Description:	Not Reported
Source Code:	Not Reported
Source Code Description:	Not Reported
Waste Minimization Code:	Not Reported
Waste Minimization Code Description:	Not Reported
Consent Number:	Not Reported
EPA Waste Indicator:	Y
Manifest Tracking Number:	200061051CLE
Waste Line Number:	2
U.S. DOT Hazardous Indicator:	Y
U.S. DOT ID Number:	UN1993
U.S. DOT Description:	Un1993, Waste Flammable Liquids, N.O.S. (Alcohols, Acetone), 3, Pg Ii, Erg#128
Non-Hazardous Waste Description:	Not Reported
Number of Containers:	2
Container Type Code:	DF
Container Type Description:	Fiberboard or plastic drums, barrels, kegs
Waste Quantity:	435
Quantity Unit of Measure Code:	P
Quantity Unit of Measure Description:	Pounds
Waste Quantity, in Tons:	0.2175
Acute Waste Quantity, in Tons:	0
Non-Acute Waste Quantity, in Tons:	0.2175
Waste Quantity, in Kilograms:	197.27904
Acute Waste Quantity, in Kilograms:	0
Non-Acute Waste Quantity, in Kilorgrams:	197.27904
Management Method Code:	H141
Management Method Description:	STORAGE, BULKING AND/OR TRANSFER OFF SITE
Waste Residue Indicator:	N
Quantity Discrepancy Indicator:	N
Waste Type Discrepancy Indicator:	N
Waste Density:	Not Reported
Waste Density Unit of Measure Code:	Not Reported

CVS PHARMACY # 9262, 222 SARATOGA AVENUE, SANTA CLARA, CA 95050-0000 (Continued)

Waste Density Unit of Measure Description:	Not Reported
Form Code:	Not Reported
Form Code Description:	Not Reported
Source Code:	Not Reported
Source Code Description:	Not Reported
Waste Minimization Code:	Not Reported
Waste Minimization Code Description:	Not Reported
Consent Number:	Not Reported
EPA Waste Indicator:	Y
Manifest Tracking Number:	200061051CLE
Waste Line Number:	3
U.S. DOT Hazardous Indicator:	Y
U.S. DOT ID Number:	UN3139
U.S. DOT Description:	Un3139, Waste Oxidizing Liquid, N.O.S. (Hydrogen Peroxide), 5.1, Pg Ii, Erg#140
Non-Hazardous Waste Description:	Not Reported
Number of Containers:	1
Container Type Code:	CF
Container Type Description:	Fiber or plastic boxes, cartons, cases
Waste Quantity:	10
Quantity Unit of Measure Code:	P
Quantity Unit of Measure Description:	Pounds
Waste Quantity, in Tons:	0.005
Acute Waste Quantity, in Tons:	0
Non-Acute Waste Quantity, in Tons:	0.005
Waste Quantity, in Kilograms:	4.53515
Acute Waste Quantity, in Kilograms:	0
Non-Acute Waste Quantity, in Kilorgrams:	4.53515
Management Method Code:	H070
Management Method Description:	CHEMICAL TREATMENT
Waste Residue Indicator:	N
Quantity Discrepancy Indicator:	N
Waste Type Discrepancy Indicator:	N
Waste Density:	Not Reported
Waste Density Unit of Measure Code:	Not Reported
Waste Density Unit of Measure Description:	Not Reported
Form Code:	Not Reported
Form Code Description:	Not Reported
Source Code:	Not Reported
Source Code Description:	Not Reported
Waste Minimization Code:	Not Reported
Waste Minimization Code Description:	Not Reported
Consent Number:	Not Reported
EPA Waste Indicator:	Y
Manifest Tracking Number:	200061051CLE
Waste Line Number:	4
U.S. DOT Hazardous Indicator:	Y
U.S. DOT ID Number:	UN3248

CVS PHARMACY # 9262, 222 SARATOGA AVENUE, SANTA CLARA, CA 95050-0000 (Continued)

U.S. DOT Description:	Un1993, Waste Flammable Liquids, N.O.S. (Alcohol), 3, Pg Iii, Erg#128
Non-Hazardous Waste Description:	Not Reported
Number of Containers:	1
Container Type Code:	DF
Container Type Description:	Fiberboard or plastic drums, barrels, kegs
Waste Quantity:	73
Quantity Unit of Measure Code:	P
Quantity Unit of Measure Description:	Pounds
Waste Quantity, in Tons:	0.0365
Acute Waste Quantity, in Tons:	0
Non-Acute Waste Quantity, in Tons:	0.0365
Waste Quantity, in Kilograms:	33.106594
Acute Waste Quantity, in Kilograms:	0
Non-Acute Waste Quantity, in Kilorgrams:	33.106594
Management Method Code:	H141
Management Method Description:	STORAGE, BULKING AND/OR TRANSFER OFF SITE
Waste Residue Indicator:	N
Quantity Discrepancy Indicator:	N
Waste Type Discrepancy Indicator:	N
Waste Density:	Not Reported
Waste Density Unit of Measure Code:	Not Reported
Waste Density Unit of Measure Description:	Not Reported
Form Code:	Not Reported
Form Code Description:	Not Reported
Source Code:	Not Reported
Source Code Description:	Not Reported
Waste Minimization Code:	Not Reported
Waste Minimization Code Description:	Not Reported
Consent Number:	Not Reported
EPA Waste Indicator:	Y

The Click here to access additional Click here to access 40 additional US EManifest: record(s) in the EDR Site Report. detail in the EDR Site Report. database contains
http://www.edrnet.com/srf2/FinalSiteReport.aspx?ID=4Th4HET.vhgP2LQHJXEFg98Y.Xqvxp40Ngq4PQo2zCLRwQSm3vUJKoXRl9IcFJygB.ABv8mdYRW8ouXvqqefBZ9xVxpmM4goTyehAM28BHeJE268h4.8yvcS2mIgVyPzY9CwLM0QEr4yQJfXXY2BdxFttgAo4PX87kYZH69mXGbqdQ4JBT0uhl23y.HxOEr82DD.bHv.V90qgzFPnD9zLLigQo92qjJpMXvu5t0F67gAx3Tb8hXY0d4ACXBuq2P5chxE6pvb1VM0M.NRF4aAq6.4.VuuJQ0poyU4LPTV4hSv3wRHVbE3V2gq.cwvvS3WRgtHPLH285LvbQpX3auJ77X3l8PeFFyguO3Dw8DZYbj5pNXI3q6hBprxzspO3BVK0pnNuQ6lLqui4FS3t9QoKoWJ2 additional records for this site. Please contact your EDR Account Executive for more information.

CLASSIC CLEANERS
220 SARATOGA AVENUE, SANTA CLARA, CA, 95050 1004678455

▲ H39	SSE 1/10 - 1/3	(652 ft. / 0.123 mi.)	Lists of Federal RCRA generators Lists of state and tribal leaking storage tanks Local Lists of Hazardous waste / Contaminated Sites Other Ascertainable Records
	5 ft. Higher Elevation	118 ft. Above Sea Level	

Worksheet:

Impact on Target Property: VEC does not exist

Comments: This site is under San Francisco Bay Regional Water Quality Control Board for a release of tetrachloroethene to groundwater. Soil and groundwater remediation has been conducted, and the site is currently undergoing verification monitoring of the remediation. No groundwater contamination has been documented to migrate offsite. Therefore, this site does not warrant a VEC to the subject property.

Conditions:

Chemicals of Concern: YES

Groundwater Flow Gradient:

Upgradient or Indeterminate: YES

Hydrogeologically: YES

RCRA Listings: Lists of Federal RCRA generators 0.2175

Date Form Received by Agency:	20011127
Handler Name:	Classic Cleaners
Handler Address:	220 Saratoga Ave
Handler City,State,Zip:	SANTA CLARA, CA 95050
EPA ID:	CAR000109322
Contact Name:	VICTORIA MONACO
Contact Address:	11750 SORRENTO VALLEY RD
Contact City,State,Zip:	SAN DIEGO, CA 92121
Contact Telephone:	858-481-7767
Contact Fax:	Not Reported
Contact Email:	Not Reported
Contact Title:	Not Reported
EPA Region:	09
Land Type:	Private
Federal Waste Generator Description:	Small Quantity Generator
Non-Notifier:	Not Reported
Biennial Report Cycle:	Not Reported
Accessibility:	Not Reported
Active Site Indicator:	Handler Activities
State District Owner:	Not Reported
State District:	Not Reported
Mailing Address:	11750 SORRENTO VALLEY RD
Mailing City,State,Zip:	SAN DIEGO, CA 92121
Owner Name:	Pruneridge Shopping Ctr L P
Owner Type:	Private
Operator Name:	Not Reported
Operator Type:	Not Reported
Short-Term Generator Activity:	No
Importer Activity:	No
Mixed Waste Generator:	No
Transporter Activity:	No
Transfer Facility Activity:	No
Recycler Activity with Storage:	No
Small Quantity On-Site Burner Exemption:	No
Smelting Melting and Refining Furnace Exemption:	No
Underground Injection Control:	No
Off-Site Waste Receipt:	No
Universal Waste Indicator:	No
Universal Waste Destination Facility:	No
Federal Universal Waste:	No
Active Site State-Reg Handler:	---

CLASSIC CLEANERS, 220 SARATOGA AVENUE, SANTA CLARA, CA 95050 (Continued)

Federal Facility Indicator:	Not Reported
Hazardous Secondary Material Indicator:	N
Sub-Part K Indicator:	Not Reported
2018 GPRA Permit Baseline:	Not on the Baseline
2018 GPRA Renewals Baseline:	Not on the Baseline
202 GPRA Corrective Action Baseline:	No
Subject to Corrective Action Universe:	No
Non-TSDFs Where RCRA CA has Been Imposed Universe:	No
Corrective Action Priority Ranking:	No NCAPS ranking
Environmental Control Indicator:	No
Institutional Control Indicator:	No
Human Exposure Controls Indicator:	N/A
Groundwater Controls Indicator:	N/A
Significant Non-Complier Universe:	No
Unaddressed Significant Non-Complier Universe:	No
Addressed Significant Non-Complier Universe:	No
Significant Non-Complier With a Compliance Schedule Universe:	No
Financial Assurance Required:	Not Reported
Handler Date of Last Change:	20021007
Recognized Trader-Importer:	No
Recognized Trader-Exporter:	No
Importer of Spent Lead Acid Batteries:	No
Exporter of Spent Lead Acid Batteries:	No
Recycler Activity Without Storage:	No
Manifest Broker:	No
Sub-Part P Indicator:	No

Hazardous Waste Summary:

Waste Code:	F002
Waste Description:	The Following Spent Halogenated Solvents: Tetrachloroethylene, Methylene Chloride, Trichloroethylene, 1,1,1-Trichloroethane, Chlorobenzene, 1,1,2-Trichloro-1,2,2-Trifluoroethane, Ortho-Dichlorobenzene, Trichlorofluoromethane, And 1,1,2, Trichloroethane; All Spent Solvent Mixtures/Blends Containing, Before Use, A Total Of Ten Percent Or More (By Volume) Of One Or More Of The Above Halogenated Solvents Or Those Solvents Listed In F001, F004, And F005; And Still Bottoms From The Recovery Of These Spent Solvents And Spent Solvent Mixtures.

Handler - Owner Operator:

Owner/Operator Indicator:	Owner
Owner/Operator Name:	PRUNERIDGE SHOPPING CTR L P
Legal Status:	Private
Date Became Current:	Not Reported
Date Ended Current:	Not Reported
Owner/Operator Address:	11750 SORRENTO VALLEY RD
Owner/Operator City,State,Zip:	SAN DIEGO, CA 92121
Owner/Operator Telephone:	858-481-7767

CLASSIC CLEANERS, 220 SARATOGA AVENUE, SANTA CLARA, CA 95050 (Continued)

Owner/Operator Telephone Ext:	Not Reported
Owner/Operator Fax:	Not Reported
Owner/Operator Email:	Not Reported

Historic Generators:

Receive Date:	20011127
Handler Name:	CLASSIC CLEANERS
Federal Waste Generator Description:	Small Quantity Generator
State District Owner:	Not Reported
Large Quantity Handler of Universal Waste:	No
Recognized Trader Importer:	No
Recognized Trader Exporter:	No
Spent Lead Acid Battery Importer:	No
Spent Lead Acid Battery Exporter:	No
Current Record:	Yes
Non Storage Recycler Activity:	Not Reported
Electronic Manifest Broker:	Not Reported

List of NAICS Codes and Descriptions:

NAICS Codes:	No NAICS Codes Found

Facility Has Received Notices of Violations:

Violations:	No Violations Found

Evaluation Action Summary:

Evaluations:	No Evaluations Found

SLIC REG 2:

Region:	2
Facility ID:	43S0953
Facility Status:	Pollution Characterization
Date Closed:	Not Reported
Local Case #:	Not Reported
How Discovered:	Not Reported
Leak Cause:	Not Reported
Leak Source:	Not Reported
Date Confirmed:	Not Reported
Date Prelim Site Assmnt Workplan Submitted:	Not Reported
Date Preliminary Site Assessment Began:	Not Reported
Date Pollution Characterization Began:	Not Reported
Date Remediation Plan Submitted:	Not Reported
Date Remedial Action Underway:	Not Reported
Date Post Remedial Action Monitoring Began:	Not Reported

CLASSIC CLEANERS, 220 SARATOGA AVENUE, SANTA CLARA, CA 95050 (Continued)

CPS-SLIC:

Name:	CLASSIC CLEANERS PRUNERIDGE SHOPPING CENTER
Address:	220 SARATOGA AVE
City,State,Zip:	SANTA CLARA, CA 95050
Region:	STATE
Facility Status:	**Open - Verification Monitoring**
Status Date:	09/30/2005
Global Id:	SL608592510
Lead Agency:	SAN FRANCISCO BAY RWQCB (REGION 2)
Lead Agency Case Number:	Not Reported
Latitude:	37.3290480191206
Longitude:	-121.966373920441
Case Type:	Cleanup Program Site
Case Worker:	EJM
Local Agency:	Not Reported
RB Case Number:	43S0953
File Location:	Regional Board
Potential Media Affected:	Other Groundwater (uses other than drinking water), Soil, Soil Vapor
Potential Contaminants of Concern:	Tetrachloroethylene (PCE)
EPA Region:	9
Coordinate Source:	Google Map Move
Cuf Case:	NO
Quantity Released Gallons:	Not Reported
Begin Date:	04/27/2000
Leak Reported Date:	09/22/2000
How Discovered:	Site Assessment/Site Investigation
How Discovered Description:	Soil and groundwater investigation.
Discharge Source:	Other
Discharge Cause:	Other
Stop Method:	Other Means
Stop Description:	Improved chemical storage and handling.
No Further Action Date:	Not Reported
CA Water Watershed Name:	Santa Clara - Palo Alto (205.50)
Dwr Groundwater Subbasin Name:	Santa Clara Valley - Santa Clara (2-009.02)
Disadvantaged Community:	Not Reported
CA Enviroscreen 3 Score:	16-20%
CA Enviroscreen 4 Score:	15-20%
Military DOD Site:	No
Facility Project Subtype:	Not Reported
RWQCB Region:	SAN FRANCISCO BAY RWQCB (REGION 2)
Site History:	This site has a dry cleaner facility in one of the tenant spaces that has had a release of tetrachloroethene (PCE), a solvent used in dry cleaning, to groundwater. In-situ bioremediation has been used to cleanup groundwater. There is a groundwater monitoring program underway to evaluate the effectiveness of the cleanup.
Click here to access the California GeoTracker records for this facility:	http://www.web.edrnet.com/ordering/switchboard/redirect.aspx?s=GRR_CA_SLIC_ST&global_id=SL608592510

CLASSIC CLEANERS, 220 SARATOGA AVENUE, SANTA CLARA, CA 95050 (Continued)

CERS HAZ WASTE:

Name:	CLASSIC CLEANERS
Address:	220 SARATOGA AVE
City,State,Zip:	SANTA CLARA, CA 95050
Site ID:	20229
CERS ID:	10742911
CERS Description:	Hazardous Waste Generator

FINDS:

Registry ID:	110001158773
Click Here for FRS Facility Detail Report:	https://ofmpub.epa.gov/frs_public2/fii_query_detail.disp_program_facility?p_registry_id=110001158773

Environmental Interest/Information System:

The California Environmental Reporting System (CERS) is a statewide web-based user and information exchange system to support over 140,000 regulated businesses and over 130 local agencies in electronically collecting and reporting significant hazardous materials, hazardous waste and compliance and enforcement data as mandated by California law. Under oversight by Cal/EPA, certified local governing agencies (Unified Program Agencies - UPAs) consolidate, coordinate and provide consistent regulatory activities for six state and federal environmental programs.

THE EMISSION INVENTORY SYSTEM (EIS) MAINTAINS AN INVENTORY OF LARGE STATIONARY SOURCES AND VOLUNTARILY-REPORTED SMALLER SOURCES OF AIR POINT POLLUTANT EMITTERS. IT CONTAINS INFORMATION ABOUT FACILITY SITES AND THEIR PHYSICAL LOCATION, EMISSIONS UNITS, EMISSIONS PROCESSES, RELEASE POINTS, CONTROL APPROACHES, AND REGULATIONS. FACILITY INVENTORY DATA ARE KEPT SEPARATE FROM THE EMISSIONS DATA AND HAVE STABLE IDENTIFIERS TO IMPROVE CONTINUITY FROM YEAR TO YEAR AND TO HELP IDENTIFY DUPLICATE OR MISSING FACILITIES

The Resource Conservation and Recovery Act Information System (RCRAInfo) is EPA's comprehensive information system in support of the Resource Conservation and Recovery Act (RCRA) of 1976 and the Hazardous and Solid Waste Amendments (HSWA) of 1984. It tracks many types of information about generators, transporters, treaters, storers, and disposers of hazardous waste.

The California Environmental Protection Agency (CalEPA) has recently implemented a new data warehouse system (nSite). This data warehouse combines and merges facility and site information from five different systems managed within CalEPA. The five systems are: California Environmental Reporting System (CERS),EnviroStor, GeoTracker, California Integrated Water Quality System (CIWQS), andToxic Release Inventory (TRI).

California's Hazardous Waste Tracking System Data Mart (HWTS-DATAMART) provides information on hazardous waste shipments for generators, transporters, and treatment, storage, and disposal facilities.

Registry ID:	110071431330
Click Here for FRS Facility Detail Report:	https://ofmpub.epa.gov/frs_public2/fii_query_detail.disp_program_facility?p_registry_id=110071431330

Environmental Interest/Information System:

The Resource Conservation and Recovery Act Information System (RCRAInfo) is EPA's comprehensive information system in support of the Resource Conservation and Recovery Act (RCRA) of 1976 and the Hazardous and Solid Waste Amendments (HSWA) of 1984. It tracks many types of information about generators, transporters, treaters, storers, and disposers of hazardous waste.

The Click here to access additional Click here to access additional FINDS: detail in the EDR Site Report. detail in the EDR Site Report. database contains
http://www.edrnet.com/srf2/FinalSiteReport.aspx?ID=4Th4HET.vhgP2LQHJXEFg98Y.Xqvxp40Ngq4PQo2zCLRwQSm3vUJKoXRl9IcFJygB.ABv8mdYRW8ouXvqqefBZ9xVxpmM4goTyehAM28BHeJE268h4.8yvcS2mIgVyPzY9CwLM0QEr4yQJfXXY2BdxFttgAo4PX87kYZH69mXGbqdQ4JBT0uhl23y.HxOEr82DD.bHv.V90qgzFPnD9zLLigQo92qjJpMXvu5t0F67gAx3Tb8hXY0d4ACXBuq2P5chxE6pvb1VM0M.NRF4aAq6.4.VuuJQ0poyU4LPTV4hSv3wRHVbE3V2gq.cwvvS3WRgtHPLH285LvbQpX2auJ77X3l6PeFFyguO8Dw8DZYbj9pNXI3q6hAprxzspO36VK0pnNuQ7lLqui4FS7t9QoKoWJ2 additional records for this site. Please contact your EDR Account Executive for more information.

ECHO:

Envid:	1004678455
Registry ID:	110001158773

CLASSIC CLEANERS, 220 SARATOGA AVENUE, SANTA CLARA, CA 95050 (Continued)

DFR URL:	http://echo.epa.gov/detailed-facility-report?fid=110001158773
Name:	CLASSIC CLEANERS
Address:	220 SARATOGA AVENUE
City,State,Zip:	SANTA CLARA, CA 95050

DRYCLEANERS:

Name:	CLASSIC CLEANERS
Address:	220 SARATOGA AVE
City,State,Zip:	SANTA CLARA, CA 95050
EPA Id:	CAR000109322
NAICS Code:	81232
NAICS Description:	Drycleaning and Laundry Services (except Coin-Operated)
SIC Code:	7211
SIC Description:	Power Laundries, Family and Commercial
Create Date:	03/04/2003
Facility Active:	No
Inactive Date:	01/08/2009
Facility Addr2:	Not Reported
Owner Name:	Pruneridge Shopping Ctr L P
Owner Address:	11750 Sorrento Valley Rd
Owner Address 2:	Not Reported
Owner Telephone:	8584817767
Contact Name:	M SCHLUETER, DIR OF PROPERTY
Contact Address:	11750 Sorrento Valley Rd
Contact Address 2:	Not Reported
Contact Telephone:	8584817767
Contact Fax:	Not Reported
Mailing Name:	Not Reported
Mailing Address 1:	11750 Sorrento Valley Rd
Mailing Address 2:	Not Reported
Mailing City:	San Diego
Mailing State:	CA
Mailing Zip:	921210000
Owner Fax:	Not Reported
Region Code:	2
Latitude:	37.328328
Longitude:	-121.965841

Name:	CLASSIC CLEANERS
Address:	220 SARATOGA AVE
City,State,Zip:	SANTA CLARA, CA 950506629
EPA Id:	CAL000311295
NAICS Code:	81232
NAICS Description:	Drycleaning and Laundry Services (except Coin-Operated)
SIC Code:	7211
SIC Description:	Power Laundries, Family and Commercial
Create Date:	09/06/2006
Facility Active:	No
Inactive Date:	06/30/2015
Facility Addr2:	Not Reported

CLASSIC CLEANERS, 220 SARATOGA AVENUE, SANTA CLARA, CA 95050 (Continued)

Owner Name:	OK K LEE
Owner Address:	220 SARATOGA AVE
Owner Address 2:	Not Reported
Owner Telephone:	4082477877
Contact Name:	CHONG LEE
Contact Address:	220 SARATOGA AVE
Contact Address 2:	Not Reported
Contact Telephone:	4082477877
Contact Fax:	0
Mailing Name:	Not Reported
Mailing Address 1:	220 SARATOGA AVE
Mailing Address 2:	Not Reported
Mailing City:	SANTA CLARA
Mailing State:	CA
Mailing Zip:	950506629
Owner Fax:	0
Region Code:	2
Latitude:	37.328272
Longitude:	-121.965737

Name:	CLASSIC CLEANERS
Address:	220 SARATOGA AVE
City,State,Zip:	SANTA CLARA, CA 950500000
EPA Id:	CAD077185254
NAICS Code:	81232
NAICS Description:	Drycleaning and Laundry Services (except Coin-Operated)
SIC Code:	7211
SIC Description:	Power Laundries, Family and Commercial
Create Date:	04/10/1987
Facility Active:	No
Inactive Date:	06/30/2001
Facility Addr2:	Not Reported
Owner Name:	MARK & KEE SONG
Owner Address:	220 SARATOGA AVE
Owner Address 2:	Not Reported
Owner Telephone:	4082477877
Contact Name:	MARK SONG/OWNER
Contact Address:	220 SARATOGA AVE
Contact Address 2:	Not Reported
Contact Telephone:	4082477877
Contact Fax:	Not Reported
Mailing Name:	Not Reported
Mailing Address 1:	220 SARATOGA AVE
Mailing Address 2:	Not Reported
Mailing City:	SANTA CLARA
Mailing State:	CA
Mailing Zip:	950506629
Owner Fax:	Not Reported
Region Code:	2
Latitude:	37.328248

CLASSIC CLEANERS, 220 SARATOGA AVENUE, SANTA CLARA, CA 95050 (Continued)

Longitude:	-121.966241

EMI:

Name:	CLASSIC CLEANERS
Address:	220 SARATOGA AVENUE
City,State,Zip:	SANTA CLARA, CA
Year:	1987
County Code:	43
Air Basin:	SF
Facility ID:	812
Air District Name:	BA
SIC Code:	7216
Air District Name:	BAY AREA AQMD
Community Health Air Pollution Info System:	Not Reported
Consolidated Emission Reporting Rule:	Not Reported
Total Organic Hydrocarbon Gases Tons/Yr:	2
Reactive Organic Gases Tons/Yr:	0
Carbon Monoxide Emissions Tons/Yr:	0
NOX - Oxides of Nitrogen Tons/Yr:	0
SOX - Oxides of Sulphur Tons/Yr:	0
Particulate Matter Tons/Yr:	0
Part. Matter 10 Micrometers and Smllr Tons/Yr:	0

Name:	CLASSIC CLEANERS
Address:	220 SARATOGA AVENUE
City,State,Zip:	SANTA CLARA, CA
Year:	1990
County Code:	43
Air Basin:	SF
Facility ID:	8190
Air District Name:	BA
SIC Code:	7216
Air District Name:	BAY AREA AQMD
Community Health Air Pollution Info System:	Not Reported
Consolidated Emission Reporting Rule:	Not Reported
Total Organic Hydrocarbon Gases Tons/Yr:	1
Reactive Organic Gases Tons/Yr:	0
Carbon Monoxide Emissions Tons/Yr:	0
NOX - Oxides of Nitrogen Tons/Yr:	0
SOX - Oxides of Sulphur Tons/Yr:	0
Particulate Matter Tons/Yr:	0
Part. Matter 10 Micrometers and Smllr Tons/Yr:	0

Name:	CLASSIC CLEANERS
Address:	220 SARATOGA AVENUE

CLASSIC CLEANERS, 220 SARATOGA AVENUE, SANTA CLARA, CA 95050 (Continued)

City,State,Zip:	SANTA CLARA, CA
Year:	1995
County Code:	43
Air Basin:	SF
Facility ID:	8190
Air District Name:	BA
SIC Code:	7216
Air District Name:	BAY AREA AQMD
Community Health Air Pollution Info System:	Not Reported
Consolidated Emission Reporting Rule:	Not Reported
Total Organic Hydrocarbon Gases Tons/Yr:	1
Reactive Organic Gases Tons/Yr:	0
Carbon Monoxide Emissions Tons/Yr:	0
NOX - Oxides of Nitrogen Tons/Yr:	0
SOX - Oxides of Sulphur Tons/Yr:	0
Particulate Matter Tons/Yr:	0
Part. Matter 10 Micrometers and Smllr Tons/Yr:	0

Name:	CLASSIC CLEANERS
Address:	220 SARATOGA AVENUE
City,State,Zip:	SANTA CLARA, CA
Year:	1996
County Code:	43
Air Basin:	SF
Facility ID:	8190
Air District Name:	BA
SIC Code:	7216
Air District Name:	BAY AREA AQMD
Community Health Air Pollution Info System:	Not Reported
Consolidated Emission Reporting Rule:	Not Reported
Total Organic Hydrocarbon Gases Tons/Yr:	1
Reactive Organic Gases Tons/Yr:	0
Carbon Monoxide Emissions Tons/Yr:	0
NOX - Oxides of Nitrogen Tons/Yr:	0
SOX - Oxides of Sulphur Tons/Yr:	0
Particulate Matter Tons/Yr:	0
Part. Matter 10 Micrometers and Smllr Tons/Yr:	0

Name:	CLASSIC CLEANERS
Address:	220 SARATOGA AVENUE
City,State,Zip:	SANTA CLARA, CA
Year:	1997
County Code:	43
Air Basin:	SF
Facility ID:	8190
Air District Name:	BA

CLASSIC CLEANERS, 220 SARATOGA AVENUE, SANTA CLARA, CA 95050 (Continued)

SIC Code:	7216
Air District Name:	BAY AREA AQMD
Community Health Air Pollution Info System:	Not Reported
Consolidated Emission Reporting Rule:	Not Reported
Total Organic Hydrocarbon Gases Tons/Yr:	1
Reactive Organic Gases Tons/Yr:	0
Carbon Monoxide Emissions Tons/Yr:	0
NOX - Oxides of Nitrogen Tons/Yr:	0
SOX - Oxides of Sulphur Tons/Yr:	0
Particulate Matter Tons/Yr:	0
Part. Matter 10 Micrometers and Smllr Tons/Yr:	0

Name:	CLASSIC CLEANERS
Address:	220 SARATOGA AVENUE
City,State,Zip:	SANTA CLARA, CA
Year:	2005
County Code:	43
Air Basin:	SF
Facility ID:	8190
Air District Name:	BA
SIC Code:	7216
Air District Name:	BAY AREA AQMD
Community Health Air Pollution Info System:	Not Reported
Consolidated Emission Reporting Rule:	Not Reported
Total Organic Hydrocarbon Gases Tons/Yr:	0
Reactive Organic Gases Tons/Yr:	0
Carbon Monoxide Emissions Tons/Yr:	0
NOX - Oxides of Nitrogen Tons/Yr:	0
SOX - Oxides of Sulphur Tons/Yr:	0
Particulate Matter Tons/Yr:	0
Part. Matter 10 Micrometers and Smllr Tons/Yr:	0

Name:	CLASSIC CLEANERS
Address:	220 SARATOGA AVENUE
City,State,Zip:	SANTA CLARA, CA 95050
Year:	2014
County Code:	43
Air Basin:	SF
Facility ID:	8190
Air District Name:	BA
SIC Code:	7216
Air District Name:	BAY AREA AQMD
Community Health Air Pollution Info System:	Not Reported
Consolidated Emission Reporting Rule:	Not Reported

CLASSIC CLEANERS, 220 SARATOGA AVENUE, SANTA CLARA, CA 95050 (Continued)

Total Organic Hydrocarbon Gases Tons/Yr:	0.319780874
Reactive Organic Gases Tons/Yr:	0
Carbon Monoxide Emissions Tons/Yr:	0
NOX - Oxides of Nitrogen Tons/Yr:	0
SOX - Oxides of Sulphur Tons/Yr:	0
Particulate Matter Tons/Yr:	0
Part. Matter 10 Micrometers and Smllr Tons/Yr:	0

HWTS:

Name:	CLASSIC CLEANERS
Address:	220 SARATOGA AVE
Address 2:	Not Reported
City,State,Zip:	SANTA CLARA, CA 95050
EPA ID:	CAR000109322
Inactive Date:	01/08/2009
Create Date:	03/04/2003
Last Act Date:	Not Reported
Mailing Name:	Not Reported
Mailing Address:	11750 SORRENTO VALLEY RD
Mailing Address 2:	Not Reported
Mailing City,State,Zip:	SAN DIEGO, CA 921210000
Owner Name:	PRUNERIDGE SHOPPING CTR L P
Owner Address:	11750 SORRENTO VALLEY RD
Owner Address 2:	Not Reported
Owner City,State,Zip:	SAN DIEGO, CA 921210000
Owner Phone:	Not Reported
Owner Fax:	Not Reported
Contact Name:	M SCHLUETER, DIR OF PROPERTY
Contact Address:	11750 SORRENTO VALLEY RD
Contact Address 2:	Not Reported
City,State,Zip:	SAN DIEGO, CA 921210000
Contact Phone:	Not Reported
Contact Fax:	Not Reported
Facility Status:	Inactive
Facility Type:	PERMANENT
Category:	FEDERAL
Latitude:	37.328328
Longitude:	-121.965841

NAICS:

EPA ID:	CAR000109322
Create Date:	2003-10-23 13:13:52.000
NAICS Code:	81232
NAICS Description:	Drycleaning and Laundry Services (except Coin-Operated)
Issued EPA ID Date:	2003-03-04 14:25:35.18700
Inactive Date:	2009-01-08 00:00:00
Facility Name:	CLASSIC CLEANERS
Facility Address:	220 SARATOGA AVE

CLASSIC CLEANERS, 220 SARATOGA AVENUE, SANTA CLARA, CA 95050 (Continued)

Facility Address 2:	Not Reported
Facility City:	SANTA CLARA
Facility County:	Not Reported
Facility State:	CA
Facility Zip:	95050

Name:	CLASSIC CLEANERS
Address:	220 SARATOGA AVENUE
Address 2:	Not Reported
City,State,Zip:	SANTA CLARA, CA 95050
EPA ID:	CAC003147636
Inactive Date:	02/08/2022
Create Date:	11/09/2021
Last Act Date:	Not Reported
Mailing Name:	Not Reported
Mailing Address:	220 SARATOGA AVENUE
Mailing Address 2:	Not Reported
Mailing City,State,Zip:	SANTA CLARA, CA 95050
Owner Name:	DAE KIM
Owner Address:	220 SARATOGA AVENUE
Owner Address 2:	Not Reported
Owner City,State,Zip:	SANTA CLARA, CA 95050
Owner Phone:	Not Reported
Owner Fax:	Not Reported
Contact Name:	DAE KIM
Contact Address:	220 SARATOGA AVENUE
Contact Address 2:	Not Reported
City,State,Zip:	SANTA CLARA, CA 95050
Contact Phone:	Not Reported
Contact Fax:	Not Reported
Facility Status:	Inactive
Facility Type:	TEMPORARY
Category:	STATE
Latitude:	37.32836201
Longitude:	-121.96621

HAZNET:

Name:	CLASSIC CLEANERS
Address:	220 SARATOGA AVE
Address 2:	Not Reported
City,State,Zip:	SANTA CLARA, CA 95050
Contact:	M SCHLUETER, DIR OF PROPERTY
Telephone:	8584817767
Mailing Name:	Not Reported
Mailing Address:	11750 Sorrento Valley Rd

Year:	2005
Gepaid:	CAR000109322
TSD EPA ID:	CAT000646117
CA Waste Code:	611 - Contaminated soil from site clean-up

CLASSIC CLEANERS, 220 SARATOGA AVENUE, SANTA CLARA, CA 95050 (Continued)

Disposal Method:	D80 - Disposal, Land Fill
Tons:	106.1928
Year:	2003
Gepaid:	CAR000109322
TSD EPA ID:	CAT000646117
CA Waste Code:	-
Disposal Method:	D80 - Disposal, Land Fill
Tons:	4.25
Year:	2003
Gepaid:	CAR000109322
TSD EPA ID:	CAT000646117
CA Waste Code:	134 - Aqueous solution with total organic residues less than 10 percent
Disposal Method:	T01 - Treatment, Tank
Tons:	1.05
Year:	2001
Gepaid:	CAR000109322
TSD EPA ID:	CAD059494310
CA Waste Code:	-
Disposal Method:	H01 - Transfer Station
Tons:	1.75
Year:	2001
Gepaid:	CAR000109322
TSD EPA ID:	CAD059494310
CA Waste Code:	-
Disposal Method:	D99 - Disposal, Other
Tons:	0.9174

Additional Info:

Year:	2005
Gen EPA ID:	CAR000109322
Shipment Date:	20050427
Creation Date:	6/12/2005 18:30:59
Receipt Date:	20050427
Manifest ID:	24059683
Trans EPA ID:	CAD982513632
Trans Name:	DEN BESTE
Trans 2 EPA ID:	Not Reported
Trans 2 Name:	Not Reported
TSDF EPA ID:	CAT000646117
Trans Name:	WASTE MANAGEMENT
TSDF Alt EPA ID:	CAT000646117
TSDF Alt Name:	Not Reported
Waste Code Description:	611 - Contaminated soil from site clean-ups
RCRA Code:	F002
Meth Code:	D80 - Disposal, Land Fill
Quantity Tons:	15.1704

CLASSIC CLEANERS, 220 SARATOGA AVENUE, SANTA CLARA, CA 95050 (Continued)

Waste Quantity:	18
Quantity Unit:	Y
Additional Code 1:	Not Reported
Additional Code 2:	Not Reported
Additional Code 3:	Not Reported
Additional Code 4:	Not Reported
Additional Code 5:	Not Reported
Shipment Date:	20050426
Creation Date:	7/20/2005 18:30:55
Receipt Date:	20050426
Manifest ID:	24059679
Trans EPA ID:	CAR000150607
Trans Name:	MIRAZIZ
Trans 2 EPA ID:	Not Reported
Trans 2 Name:	Not Reported
TSDF EPA ID:	CAT000646117
Trans Name:	WASTE MANAGEMENT
TSDF Alt EPA ID:	CAT000646117
TSDF Alt Name:	Not Reported
Waste Code Description:	611 - Contaminated soil from site clean-ups
RCRA Code:	F002
Meth Code:	D80 - Disposal, Land Fill
Quantity Tons:	15.1704
Waste Quantity:	18
Quantity Unit:	Y
Additional Code 1:	Not Reported
Additional Code 2:	Not Reported
Additional Code 3:	Not Reported
Additional Code 4:	Not Reported
Additional Code 5:	Not Reported
Shipment Date:	20050426
Creation Date:	7/20/2005 18:30:55
Receipt Date:	20050426
Manifest ID:	24059680
Trans EPA ID:	CAL000209861
Trans Name:	HERNANDEZ TRUCKING
Trans 2 EPA ID:	Not Reported
Trans 2 Name:	Not Reported
TSDF EPA ID:	CAT000646117
Trans Name:	WASTE MANAGEMENT
TSDF Alt EPA ID:	CAT000646117
TSDF Alt Name:	Not Reported
Waste Code Description:	611 - Contaminated soil from site clean-ups
RCRA Code:	F002
Meth Code:	D80 - Disposal, Land Fill
Quantity Tons:	15.1704
Waste Quantity:	18
Quantity Unit:	Y
Additional Code 1:	Not Reported

CLASSIC CLEANERS, 220 SARATOGA AVENUE, SANTA CLARA, CA 95050 (Continued)

Additional Code 2:	Not Reported
Additional Code 3:	Not Reported
Additional Code 4:	Not Reported
Additional Code 5:	Not Reported
Shipment Date:	20050426
Creation Date:	6/12/2005 18:30:59
Receipt Date:	20050427
Manifest ID:	24059684
Trans EPA ID:	CAD982513632
Trans Name:	DEN BESTE TRANS
Trans 2 EPA ID:	Not Reported
Trans 2 Name:	Not Reported
TSDF EPA ID:	CAT000646117
Trans Name:	WASTE MANAGEMENT
TSDF Alt EPA ID:	CAT000646117
TSDF Alt Name:	Not Reported
Waste Code Description:	611 - Contaminated soil from site clean-ups
RCRA Code:	F002
Meth Code:	D80 - Disposal, Land Fill
Quantity Tons:	15.1704
Waste Quantity:	18
Quantity Unit:	Y
Additional Code 1:	Not Reported
Additional Code 2:	Not Reported
Additional Code 3:	Not Reported
Additional Code 4:	Not Reported
Additional Code 5:	Not Reported
Shipment Date:	20050426
Creation Date:	7/20/2005 18:30:55
Receipt Date:	20050426
Manifest ID:	24059678
Trans EPA ID:	CAR000150110
Trans Name:	J RESENDIZ TRUCKING
Trans 2 EPA ID:	Not Reported
Trans 2 Name:	Not Reported
TSDF EPA ID:	CAT000646117
Trans Name:	WASTE MANAGEMENT
TSDF Alt EPA ID:	CAT000646117
TSDF Alt Name:	Not Reported
Waste Code Description:	611 - Contaminated soil from site clean-ups
RCRA Code:	F002
Meth Code:	D80 - Disposal, Land Fill
Quantity Tons:	15.1704
Waste Quantity:	18
Quantity Unit:	Y
Additional Code 1:	Not Reported
Additional Code 2:	Not Reported
Additional Code 3:	Not Reported
Additional Code 4:	Not Reported

CLASSIC CLEANERS, 220 SARATOGA AVENUE, SANTA CLARA, CA 95050 (Continued)

Additional Code 5:	Not Reported
Shipment Date:	20050426
Creation Date:	7/20/2005 18:30:55
Receipt Date:	20050426
Manifest ID:	24059681
Trans EPA ID:	CAR000129486
Trans Name:	BAY VALLEY
Trans 2 EPA ID:	Not Reported
Trans 2 Name:	Not Reported
TSDF EPA ID:	CAT000646117
Trans Name:	WASTE MANAGEMENT
TSDF Alt EPA ID:	CAT000646117
TSDF Alt Name:	Not Reported
Waste Code Description:	611 - Contaminated soil from site clean-ups
RCRA Code:	F002
Meth Code:	D80 - Disposal, Land Fill
Quantity Tons:	15.1704
Waste Quantity:	18
Quantity Unit:	Y
Additional Code 1:	Not Reported
Additional Code 2:	Not Reported
Additional Code 3:	Not Reported
Additional Code 4:	Not Reported
Additional Code 5:	Not Reported
Shipment Date:	20050425
Creation Date:	7/20/2005 18:30:55
Receipt Date:	20050426
Manifest ID:	24059682
Trans EPA ID:	CAD982513632
Trans Name:	DENBESTE TRANS
Trans 2 EPA ID:	Not Reported
Trans 2 Name:	Not Reported
TSDF EPA ID:	CAT000646117
Trans Name:	WASTE MANAGEMENT
TSDF Alt EPA ID:	CAT000646117
TSDF Alt Name:	Not Reported
Waste Code Description:	611 - Contaminated soil from site clean-ups
RCRA Code:	F002
Meth Code:	D80 - Disposal, Land Fill
Quantity Tons:	15.1704
Waste Quantity:	18
Quantity Unit:	Y
Additional Code 1:	Not Reported
Additional Code 2:	Not Reported
Additional Code 3:	Not Reported
Additional Code 4:	Not Reported
Additional Code 5:	Not Reported

Additional Info:

CLASSIC CLEANERS, 220 SARATOGA AVENUE, SANTA CLARA, CA 95050 (Continued)

Year:	2003
Gen EPA ID:	CAR000109322
Shipment Date:	20030425
Creation Date:	7/13/2003 18:31:11
Receipt Date:	20030425
Manifest ID:	21550290
Trans EPA ID:	CAR000051169
Trans Name:	Not Reported
Trans 2 EPA ID:	Not Reported
Trans 2 Name:	Not Reported
TSDF EPA ID:	CAT000646117
Trans Name:	Not Reported
TSDF Alt EPA ID:	CAT000646117
TSDF Alt Name:	Not Reported
Waste Code Description:	134 - Aqueous solution with <10% total organic residues
RCRA Code:	F002
Meth Code:	T01 - Treatment, Tank
Quantity Tons:	1.05
Waste Quantity:	250
Quantity Unit:	G
Additional Code 1:	Not Reported
Additional Code 2:	Not Reported
Additional Code 3:	Not Reported
Additional Code 4:	Not Reported
Additional Code 5:	Not Reported
Shipment Date:	20030425
Creation Date:	7/13/2003 18:31:11
Receipt Date:	20030425
Manifest ID:	21550290
Trans EPA ID:	CAR000051169
Trans Name:	Not Reported
Trans 2 EPA ID:	Not Reported
Trans 2 Name:	Not Reported
TSDF EPA ID:	CAT000646117
Trans Name:	Not Reported
TSDF Alt EPA ID:	CAT000646117
TSDF Alt Name:	Not Reported
Waste Code Description:	- Not reported
RCRA Code:	Not Reported
Meth Code:	D80 - Disposal, Land Fill
Quantity Tons:	4.25
Waste Quantity:	8500
Quantity Unit:	P
Additional Code 1:	Not Reported
Additional Code 2:	Not Reported
Additional Code 3:	Not Reported
Additional Code 4:	Not Reported
Additional Code 5:	Not Reported

CLASSIC CLEANERS, 220 SARATOGA AVENUE, SANTA CLARA, CA 95050 (Continued)

Additional Info:

Year:	2001
Gen EPA ID:	CAR000109322
Shipment Date:	20011217
Creation Date:	2/20/2002 0:00:00
Receipt Date:	20011217
Manifest ID:	21248842
Trans EPA ID:	SCR000074591
Trans Name:	Not Reported
Trans 2 EPA ID:	Not Reported
Trans 2 Name:	Not Reported
TSDF EPA ID:	CAD059494310
Trans Name:	Not Reported
TSDF Alt EPA ID:	Not Reported
TSDF Alt Name:	Not Reported
Waste Code Description:	- Not reported
RCRA Code:	Not Reported
Meth Code:	H01 - Transfer Station
Quantity Tons:	1.75
Waste Quantity:	3500
Quantity Unit:	P
Additional Code 1:	Not Reported
Additional Code 2:	Not Reported
Additional Code 3:	Not Reported
Additional Code 4:	Not Reported
Additional Code 5:	Not Reported
Shipment Date:	20011217
Creation Date:	2/20/2002 0:00:00
Receipt Date:	20011217
Manifest ID:	21248842
Trans EPA ID:	SCR000074591
Trans Name:	Not Reported
Trans 2 EPA ID:	Not Reported
Trans 2 Name:	Not Reported
TSDF EPA ID:	CAD059494310
Trans Name:	Not Reported
TSDF Alt EPA ID:	Not Reported
TSDF Alt Name:	Not Reported
Waste Code Description:	- Not reported
RCRA Code:	F002
Meth Code:	D99 - Disposal, Other
Quantity Tons:	0.9174
Waste Quantity:	220
Quantity Unit:	G
Additional Code 1:	Not Reported
Additional Code 2:	Not Reported
Additional Code 3:	Not Reported
Additional Code 4:	Not Reported

CLASSIC CLEANERS, 220 SARATOGA AVENUE, SANTA CLARA, CA 95050 (Continued)

Additional Code 5:	Not Reported

CERS:

Name:	CLASSIC CLEANERS
Address:	220 SARATOGA AVE
City,State,Zip:	SANTA CLARA, CA 95050
Site ID:	20229
CERS ID:	10742911
CERS Description:	Chemical Storage Facilities

Violations:

Site ID:	20229
Site Name:	Classic Cleaners
Violation Date:	07-19-2017
Citation:	HSC 6.95 25507 - California Health and Safety Code, Chapter 6.95, Section(s) 25507
Violation Description:	Failure to adequately establish and implement a business plan when storing/handling a hazardous material at or above reportable quantities.
Violation Notes:	Returned to compliance on 08/09/2017.
Violation Division:	Santa Clara City Fire Department
Violation Program:	HMRRP
Violation Source:	CERS,

Evaluation:

Eval General Type:	Compliance Evaluation Inspection
Eval Date:	07-19-2017
Violations Found:	Yes
Eval Type:	Routine done by local agency
Eval Notes:	Not Reported
Eval Division:	Santa Clara City Fire Department
Eval Program:	HMRRP
Eval Source:	CERS,

Coordinates:

Site ID:	20229
Facility Name:	Classic Cleaners
Env Int Type Code:	HMBP
Program ID:	10742911
Coord Name:	Not Reported
Ref Point Type Desc:	Center of a facility or station.,
Latitude:	37.328310
Longitude:	-121.966100

Affiliation:

Affiliation Type Desc:	CUPA District
Entity Name:	Santa Clara City Fire Dept
Entity Title:	Not Reported
Affiliation Address:	1675 Lincoln Street
Affiliation City:	Santa Clara

CLASSIC CLEANERS, 220 SARATOGA AVENUE, SANTA CLARA, CA 95050 (Continued)

Affiliation State:	CA
Affiliation Country:	Not Reported
Affiliation Zip:	95050
Affiliation Phone:	(408) 615-4970,
Affiliation Type Desc:	Identification Signer
Entity Name:	zhifeng zhang
Entity Title:	owner
Affiliation Address:	Not Reported
Affiliation City:	Not Reported
Affiliation State:	Not Reported
Affiliation Country:	Not Reported
Affiliation Zip:	Not Reported
Affiliation Phone:	,
Affiliation Type Desc:	Operator
Entity Name:	zhifeng zhang
Entity Title:	Not Reported
Affiliation Address:	Not Reported
Affiliation City:	Not Reported
Affiliation State:	Not Reported
Affiliation Country:	Not Reported
Affiliation Zip:	Not Reported
Affiliation Phone:	(408) 247-7877,
Affiliation Type Desc:	Environmental Contact
Entity Name:	zhifeng zhang
Entity Title:	Not Reported
Affiliation Address:	220 saratoga ave
Affiliation City:	santa clara
Affiliation State:	CA
Affiliation Country:	Not Reported
Affiliation Zip:	95050
Affiliation Phone:	,
Affiliation Type Desc:	Parent Corporation
Entity Name:	Classic Cleaners
Entity Title:	Not Reported
Affiliation Address:	Not Reported
Affiliation City:	Not Reported
Affiliation State:	Not Reported
Affiliation Country:	Not Reported
Affiliation Zip:	Not Reported
Affiliation Phone:	,
Affiliation Type Desc:	Facility Mailing Address
Entity Name:	Mailing Address
Entity Title:	Not Reported
Affiliation Address:	220 saratoga ave
Affiliation City:	Santa Clara
Affiliation State:	CA
Affiliation Country:	Not Reported

CLASSIC CLEANERS, 220 SARATOGA AVENUE, SANTA CLARA, CA 95050 (Continued)

Affiliation Zip:	95050
Affiliation Phone:	,
Affiliation Type Desc:	Legal Owner
Entity Name:	zhifeng zhang
Entity Title:	Not Reported
Affiliation Address:	220 saratoga ave
Affiliation City:	santa clara
Affiliation State:	CA
Affiliation Country:	United States
Affiliation Zip:	95050
Affiliation Phone:	(408) 247-7877,
Affiliation Type Desc:	Document Preparer
Entity Name:	zhifeng zhang
Entity Title:	Not Reported
Affiliation Address:	Not Reported
Affiliation City:	Not Reported
Affiliation State:	Not Reported
Affiliation Country:	Not Reported
Affiliation Zip:	Not Reported
Affiliation Phone:	,
Name:	CLASSIC CLEANERS PRUNERIDGE SHOPPING CENTER
Address:	220 SARATOGA AVE
City,State,Zip:	SANTA CLARA, CA 95050
Site ID:	722669
CERS ID:	SL608592510
CERS Description:	Cleanup Program Site

Affiliation:

Affiliation Type Desc:	Regional Board Caseworker
Entity Name:	ELLEN MILLS - SAN FRANCISCO BAY RWQCB (REGION 2)
Entity Title:	Not Reported
Affiliation Address:	1515 Clay Street Suite 1400
Affiliation City:	OAKLAND
Affiliation State:	CA
Affiliation Country:	Not Reported
Affiliation Zip:	Not Reported
Affiliation Phone:	5106225047,
Name:	CLASSIC CLEANERS
Address:	220 SARATOGA AVENUE
City,State,Zip:	SANTA CLARA, CA 95050-6629
Site ID:	461085
CERS ID:	110001158773
CERS Description:	US EPA Air Emission Inventory System (EIS)

Affiliation:

Affiliation Type Desc:	Environmental Contact
Entity Name:	VICTORIA MONACO

CLASSIC CLEANERS, 220 SARATOGA AVENUE, SANTA CLARA, CA 95050 (Continued)

Entity Title:	Not Reported
Affiliation Address:	11750 SORRENTO VALLEY ROAD
Affiliation City:	SANDIEGO
Affiliation State:	CA
Affiliation Country:	Not Reported
Affiliation Zip:	Not Reported
Affiliation Phone:	,
Affiliation Type Desc:	Facility Owner
Entity Name:	Ok Kyong Lee
Entity Title:	Owner
Affiliation Address:	220 SARATOGA AVE
Affiliation City:	SANTACLARA
Affiliation State:	CA
Affiliation Country:	Not Reported
Affiliation Zip:	Not Reported
Affiliation Phone:	,
Affiliation Type Desc:	Operator
Entity Name:	OK KYONG LEE
Entity Title:	OPERATOR
Affiliation Address:	220 SARATOGA AVE
Affiliation City:	SANTACLARA
Affiliation State:	CA
Affiliation Country:	Not Reported
Affiliation Zip:	Not Reported
Affiliation Phone:	,
Affiliation Type Desc:	Environmental Contact
Entity Name:	OK KYONG LEE
Entity Title:	ENVIRONMENTAL CONTACT
Affiliation Address:	828 SCOTT BLVD
Affiliation City:	SANTACLARA
Affiliation State:	CA
Affiliation Country:	Not Reported
Affiliation Zip:	Not Reported
Affiliation Phone:	,
Affiliation Type Desc:	Environmental Contact
Entity Name:	Toby Yi
Entity Title:	Manager
Affiliation Address:	Not Reported
Affiliation City:	Not Reported
Affiliation State:	Not Reported
Affiliation Country:	Not Reported
Affiliation Zip:	Not Reported
Affiliation Phone:	,

CLASSIC CLEANERS
220 SARATOGA AVE, SANTA CLARA, CA, 95050 1024868104

MAP FINDINGS

▲ H40	SSE 1/10 - 1/3	(652 ft. / 0.123 mi.)	Other Ascertainable Records
	5 ft. Higher Elevation	118 ft. Above Sea Level	

Worksheet:

Impact on Target Property: VEC does not exist

Comments: This site is under San Francisco Bay Regional Water Quality Control Board for a release of tetrachloroethene to groundwater. Soil and groundwater remediation has been conducted, and the site is currently undergoing verification monitoring of the remediation. No groundwater contamination has been documented to migrate offsite. Therefore, this site does not warrant a VEC to the subject property.

Conditions:

Chemicals of Concern: YES

Groundwater Flow Gradient:

Upgradient or Indeterminate: YES

Hydrogeologically: YES

RCRA Listings: Other Ascertainable Records	SANTACLARA
Date Form Received by Agency:	20180604
Handler Name:	Classic Cleaners
Handler Address:	220 Saratoga Ave
Handler City,State,Zip:	SANTA CLARA, CA 95050
EPA ID:	CAL000436706
Contact Name:	ZHIFENG ZHANG
Contact Address:	220 SARATOGA AVE
Contact City,State,Zip:	SANTA CLARA, CA 95050
Contact Telephone:	408-247-7877
Contact Fax:	Not Reported
Contact Email:	CLASSICCLEANERS220@GMAIL.COM
Contact Title:	Not Reported
EPA Region:	09
Land Type:	Not Reported
Federal Waste Generator Description:	Not a generator, verified
Non-Notifier:	Not Reported
Biennial Report Cycle:	Not Reported
Accessibility:	Not Reported
Active Site Indicator:	Handler Activities
State District Owner:	Not Reported
State District:	Not Reported
Mailing Address:	220 SARATOGA AVE
Mailing City,State,Zip:	SANTA CLARA, CA 95050
Owner Name:	Zhifeng Zhang
Owner Type:	Other
Operator Name:	Zhifeng Zhang
Operator Type:	Other
Short-Term Generator Activity:	No
Importer Activity:	No
Mixed Waste Generator:	No
Transporter Activity:	No
Transfer Facility Activity:	No
Recycler Activity with Storage:	No
Small Quantity On-Site Burner Exemption:	No

CLASSIC CLEANERS, 220 SARATOGA AVE, SANTA CLARA, CA 95050 (Continued)

Smelting Melting and Refining Furnace Exemption:	No
Underground Injection Control:	No
Off-Site Waste Receipt:	No
Universal Waste Indicator:	Yes
Universal Waste Destination Facility:	Yes
Federal Universal Waste:	No
Active Site State-Reg Handler:	---
Federal Facility Indicator:	Not Reported
Hazardous Secondary Material Indicator:	N
Sub-Part K Indicator:	Not Reported
2018 GPRA Permit Baseline:	Not on the Baseline
2018 GPRA Renewals Baseline:	Not on the Baseline
202 GPRA Corrective Action Baseline:	No
Subject to Corrective Action Universe:	No
Non-TSDFs Where RCRA CA has Been Imposed Universe:	No
Corrective Action Priority Ranking:	No NCAPS ranking
Environmental Control Indicator:	No
Institutional Control Indicator:	No
Human Exposure Controls Indicator:	N/A
Groundwater Controls Indicator:	N/A
Significant Non-Complier Universe:	No
Unaddressed Significant Non-Complier Universe:	No
Addressed Significant Non-Complier Universe:	No
Significant Non-Complier With a Compliance Schedule Universe:	No
Financial Assurance Required:	Not Reported
Handler Date of Last Change:	20180907
Recognized Trader-Importer:	No
Recognized Trader-Exporter:	No
Importer of Spent Lead Acid Batteries:	No
Exporter of Spent Lead Acid Batteries:	No
Recycler Activity Without Storage:	No
Manifest Broker:	No
Sub-Part P Indicator:	No

Handler - Owner Operator:

Owner/Operator Indicator:	Owner
Owner/Operator Name:	ZHIFENG ZHANG
Legal Status:	Other
Date Became Current:	Not Reported
Date Ended Current:	Not Reported
Owner/Operator Address:	220 SARATOGA AVE
Owner/Operator City,State,Zip:	SANTA CLARA, CA 95050
Owner/Operator Telephone:	408-667-7890
Owner/Operator Telephone Ext:	Not Reported

CLASSIC CLEANERS, 220 SARATOGA AVE, SANTA CLARA, CA 95050 (Continued)

Owner/Operator Fax:	Not Reported
Owner/Operator Email:	Not Reported
Owner/Operator Indicator:	Operator
Owner/Operator Name:	ZHIFENG ZHANG
Legal Status:	Other
Date Became Current:	Not Reported
Date Ended Current:	Not Reported
Owner/Operator Address:	220 SARATOGA AVE
Owner/Operator City,State,Zip:	SANTA CLARA, CA 95050
Owner/Operator Telephone:	408-247-7877
Owner/Operator Telephone Ext:	Not Reported
Owner/Operator Fax:	Not Reported
Owner/Operator Email:	Not Reported

Historic Generators:

Receive Date:	20180604
Handler Name:	CLASSIC CLEANERS
Federal Waste Generator Description:	Not a generator, verified
State District Owner:	Not Reported
Large Quantity Handler of Universal Waste:	No
Recognized Trader Importer:	No
Recognized Trader Exporter:	No
Spent Lead Acid Battery Importer:	No
Spent Lead Acid Battery Exporter:	No
Current Record:	Yes
Non Storage Recycler Activity:	Not Reported
Electronic Manifest Broker:	Not Reported

List of NAICS Codes and Descriptions:

NAICS Code:	56299
NAICS Description:	ALL OTHER WASTE MANAGEMENT SERVICES

Facility Has Received Notices of Violations:

Violations:	No Violations Found

Evaluation Action Summary:

Evaluations:	No Evaluations Found

ZHIFENG ZHANG DBA CLASSIC CLEANERS 220 SARATOGA AVE, SANTA CLARA, CA, 95050		S126104770
▲ H41	SSE 1/10 - 1/3 (652 ft. / 0.123 mi.)	Other Ascertainable Records
	5 ft. Higher Elevation 118 ft. Above Sea Level	

Worksheet:

Impact on Target Property: VEC does not exist

Comments: This site is under San Francisco Bay Regional Water Quality Control Board for a release of tetrachloroethene to groundwater. Soil and groundwater remediation has been conducted, and the site is currently undergoing verification monitoring of the remediation. No groundwater contamination has been documented to migrate offsite. Therefore, this site does not warrant a VEC to the subject property.

Conditions:

Chemicals of Concern: YES

Groundwater Flow Gradient:

Upgradient or Indeterminate: YES

Hydrogeologically: YES

DRYCLEANERS: Other Ascertainable Records SANTACLARA

Name:	ZHIFENG ZHANG DBA CLASSIC CLEANERS
Address:	220 SARATOGA AVE
City,State,Zip:	SANTA CLARA, CA 95050
EPA Id:	CAL000436706
NAICS Code:	812320
NAICS Description:	Drycleaning and Laundry Services (except Coin-Operated)
SIC Code:	7211
SIC Description:	Power Laundries, Family and Commercial
Create Date:	06/04/2018
Facility Active:	No
Inactive Date:	01/27/2020
Facility Addr2:	Not Reported
Owner Name:	ZHIFENG ZHANG
Owner Address:	5989 SNELL AVE
Owner Address 2:	Not Reported
Owner Telephone:	4086677890
Contact Name:	ZHIFENG ZHANG
Contact Address:	5989 SNELL AVE
Contact Address 2:	Not Reported
Contact Telephone:	4086677890
Contact Fax:	Not Reported
Mailing Name:	Not Reported
Mailing Address 1:	5989 SNELL AVE
Mailing Address 2:	Not Reported
Mailing City:	SAN JOSE
Mailing State:	CA
Mailing Zip:	95123
Owner Fax:	Not Reported
Region Code:	2
Latitude:	0
Longitude:	0

HWTS:

Name:	LA JOLLA MANAGEMENT COMPANY
Address:	220 SARATOGA AVENUE
Address 2:	Not Reported
City,State,Zip:	SANTA CLARA, CA 95050
EPA ID:	CAC003232937
Inactive Date:	08/16/2023

ZHIFENG ZHANG DBA CLASSIC CLEANERS, 220 SARATOGA AVE, SANTA CLARA, CA 95050 (Continued)

Create Date:	05/17/2023
Last Act Date:	08/17/2023
Mailing Name:	Not Reported
Mailing Address:	7855 IVANHOE AVENUE
Mailing Address 2:	SUITE 333
Mailing City,State,Zip:	LA JOLLA, CA
Owner Name:	LA JOLLA MANAGEMENT COMPANY
Owner Address:	7855 IVANHOE AVENUE
Owner Address 2:	SUITE 333
Owner City,State,Zip:	LA JOLLA, CA 92037
Owner Phone:	8584817767
Owner Fax:	Not Reported
Contact Name:	PETER SCARAMELLA
Contact Address:	2000 POWELL STREET
Contact Address 2:	SUITE 820
City,State,Zip:	EMERYVILLE, CA 94608
Contact Phone:	8542142033
Contact Fax:	Not Reported
Facility Status:	Not Reported
Facility Type:	Not Reported
Category:	Not Reported
Latitude:	Not Reported
Longitude:	Not Reported

Name:	ZHIFENG ZHANG DBA CLASSIC CLEANERS
Address:	220 SARATOGA AVE
Address 2:	Not Reported
City,State,Zip:	SANTA CLARA, CA 95050
EPA ID:	CAL000436706
Inactive Date:	01/27/2020
Create Date:	06/04/2018
Last Act Date:	Not Reported
Mailing Name:	Not Reported
Mailing Address:	5989 SNELL AVE
Mailing Address 2:	Not Reported
Mailing City,State,Zip:	SAN JOSE, CA 95123
Owner Name:	ZHIFENG ZHANG
Owner Address:	5989 SNELL AVE
Owner Address 2:	Not Reported
Owner City,State,Zip:	SAN JOSE, CA 95123
Owner Phone:	Not Reported
Owner Fax:	Not Reported
Contact Name:	ZHIFENG ZHANG
Contact Address:	5989 SNELL AVE
Contact Address 2:	Not Reported
City,State,Zip:	SAN JOSE, CA 95123
Contact Phone:	Not Reported
Contact Fax:	Not Reported
Facility Status:	Inactive
Facility Type:	PERMANENT

ZHIFENG ZHANG DBA CLASSIC CLEANERS, 220 SARATOGA AVE, SANTA CLARA, CA 95050 (Continued)

Category:	STATE
Latitude:	37.328319
Longitude:	-121.9661235

NAICS:

EPA ID:	CAL000436706
Create Date:	2020-01-30 13:28:00.610
NAICS Code:	812320
NAICS Description:	Drycleaning and Laundry Services (except Coin-Operated)
Issued EPA ID Date:	2018-06-04 14:45:31.52700
Inactive Date:	2020-01-27 00:00:00
Facility Name:	ZHIFENG ZHANG DBA CLASSIC CLEANERS
Facility Address:	220 SARATOGA AVE
Facility Address 2:	Not Reported
Facility City:	SANTA CLARA
Facility County:	Not Reported
Facility State:	CA
Facility Zip:	95050

EPA ID:	CAL000436706
Create Date:	2020-01-30 13:28:00.610
NAICS Code:	812320
NAICS Description:	Drycleaning and Laundry Services (except Coin-Operated)
Issued EPA ID Date:	2018-06-04 14:45:31.52700
Inactive Date:	2020-01-27 00:00:00
Facility Name:	ZHIFENG ZHANG DBA CLASSIC CLEANERS
Facility Address:	220 SARATOGA AVE
Facility Address 2:	Not Reported
Facility City:	SANTA CLARA
Facility County:	Not Reported
Facility State:	CA
Facility Zip:	95050

EPA ID:	CAL000436706
Create Date:	2018-06-04 14:45:31.540
NAICS Code:	99999
NAICS Description:	Not Otherwise Specified
Issued EPA ID Date:	2018-06-04 14:45:31.52700
Inactive Date:	2020-01-27 00:00:00
Facility Name:	ZHIFENG ZHANG DBA CLASSIC CLEANERS
Facility Address:	220 SARATOGA AVE
Facility Address 2:	Not Reported
Facility City:	SANTA CLARA
Facility County:	Not Reported
Facility State:	CA
Facility Zip:	95050

CLASSIC CLEANERS
220 SARATOGA AVE, SANTA CLARA, CA, 95050 1018486241

▲ H42	SSE 1/10 - 1/3	(652 ft. / 0.123 mi.)	EDR Exclusive Records
	5 ft. Higher Elevation	118 ft. Above Sea Level	

Worksheet:

Impact on Target Property: VEC does not exist

Comments: This site is under San Francisco Bay Regional Water Quality Control Board for a release of tetrachloroethene to groundwater. Soil and groundwater remediation has been conducted, and the site is currently undergoing verification monitoring of the remediation. No groundwater contamination has been documented to migrate offsite. Therefore, this site does not warrant a VEC to the subject property.

Conditions:

Chemicals of Concern: YES

Groundwater Flow Gradient:

Upgradient or Indeterminate: YES

Hydrogeologically: YES

EDR Hist Cleaner: EDR Exclusive Records — SANTACLARA

Year:	Name: / Type:
1975:	CLASSIC CLEANERS / Drycleaning Plants, Except Rugs
1976:	CLASSIC CEANERS / Drycleaning Plants, Except Rugs
1977:	CURRIE PAUL A / Drycleaning Plants, Except Rugs
1978:	CURRIE PAUL A / Drycleaning Plants, Except Rugs
1979:	CURRIE PAUL A / Drycleaning Plants, Except Rugs
1980:	CLASSIC CLEANERS / Drycleaning Plants, Except Rugs
1982:	CLASSIC CLEANERS / Drycleaning Plants, Except Rugs
1983:	CLASSIC CLEANERS / Drycleaning Plants, Except Rugs
1985:	CLASSIC CLEANERS / Drycleaning Plants, Except Rugs
1986:	CLASSIC CLEANERS / Drycleaning Plants, Except Rugs
1987:	CLASSIC CLEANERS / Drycleaning Plants, Except Rugs
1988:	CLASSIC CLEANERS / Drycleaning Plants, Except Rugs
1989:	CLASSIC CLEANERS / Drycleaning Plants, Except Rugs
1990:	CLASSIC CLEANERS / Drycleaning Plants, Except Rugs
1991:	CLASSIC CLEANERS / Drycleaning Plants, Except Rugs
1992:	CLASSIC CLEANERS / Drycleaning Plants, Except Rugs
1993:	CLASSIC CLEANERS / Laundry And Drycleaner Agents
1994:	CLASSIC CLEANERS / Laundry And Drycleaner Agents
1995:	CLASSIC CLEANERS / Laundry And Drycleaner Agents
1996:	CLASSIC CLEANERS / Laundry And Drycleaner Agents
1997:	CLASSIC CLEANERS / Laundry And Drycleaner Agents
1998:	CLASSIC CLEANERS / Laundry And Drycleaner Agents
1999:	CLASSIC CLEANERS / Laundry And Drycleaner Agents
2000:	CLASSIC CLEANERS / Laundry And Drycleaner Agents
2001:	CLASSIC CLEANERS / Laundry And Drycleaner Agents
2002:	CLASSIC CLEANERS / Laundry And Drycleaner Agents
2003:	CLASSIC CLEANERS / Laundry And Drycleaner Agents
2004:	CLASSIC CLEANERS / Laundry And Drycleaner Agents
2005:	CLASSIC CLEANERS / Laundry And Drycleaner Agents
2006:	CLASSIC CLEANERS / Laundry And Drycleaner Agents
2007:	CLASSIC CLEANERS / Laundry And Drycleaner Agents
2008:	CLASSIC CLEANERS / Laundry And Drycleaner Agents
2009:	CLASSIC CLEANERS / Laundry And Drycleaner Agents

CLASSIC CLEANERS, 220 SARATOGA AVE, SANTA CLARA, CA 95050 (Continued)

2010:	CLASSIC CLEANERS / Laundry And Drycleaner Agents
2011:	CLASSIC CLEANERS / Laundry And Drycleaner Agents
2012:	CLASSIC CLEANERS / Laundry And Drycleaner Agents
2013:	CLASSIC CLEANERS / Laundry And Drycleaner Agents
2014:	CLASSIC CLEANERS / Laundry And Drycleaner Agents

LA JOLLA MANAGEMENT COMPANY 220 SARATOGA AVENUE, SANTA CLARA, CA, 95050			1027690462
▲ H43	SSE 1/10 - 1/3	(652 ft. / 0.123 mi.)	Other Ascertainable Records
	5 ft. Higher Elevation	118 ft. Above Sea Level	

Worksheet:

Impact on Target Property: VEC does not exist

Comments: This site is under San Francisco Bay Regional Water Quality Control Board for a release of tetrachloroethene to groundwater. Soil and groundwater remediation has been conducted, and the site is currently undergoing verification monitoring of the remediation. No groundwater contamination has been documented to migrate offsite. Therefore, this site does not warrant a VEC to the subject property.

Conditions:

Chemicals of Concern: YES

Groundwater Flow Gradient:

Upgradient or Indeterminate: YES

Hydrogeologically: YES

RCRA Listings: Other Ascertainable Records	SANTACLARA
Date Form Received by Agency:	20230517
Handler Name:	La Jolla Management Company
Handler Address:	220 Saratoga Avenue
Handler City,State,Zip:	SANTA CLARA, CA 95050
EPA ID:	CAC003232937
Contact Name:	PETER SCARAMELLA
Contact Address:	2000 POWELL STREET
Contact City,State,Zip:	EMERYVILLE, CA 94608
Contact Telephone:	854-214-2033
Contact Fax:	Not Reported
Contact Email:	PJS@GSIENV.COM
Contact Title:	Not Reported
EPA Region:	09
Land Type:	Not Reported
Federal Waste Generator Description:	Not a generator, verified
Non-Notifier:	Not Reported
Biennial Report Cycle:	Not Reported
Accessibility:	Not Reported
Active Site Indicator:	Not Reported
State District Owner:	Not Reported
State District:	Not Reported
Mailing Address:	7855 IVANHOE AVENUE
Mailing City,State,Zip:	LA JOLLA, CA 92037
Owner Name:	La Jolla Management Company

LA JOLLA MANAGEMENT COMPANY, 220 SARATOGA AVENUE, SANTA CLARA, CA 95050 (Continued)

Owner Type:	Other
Operator Name:	Peter Scaramella
Operator Type:	Other
Short-Term Generator Activity:	No
Importer Activity:	No
Mixed Waste Generator:	No
Transporter Activity:	No
Transfer Facility Activity:	No
Recycler Activity with Storage:	No
Small Quantity On-Site Burner Exemption:	No
Smelting Melting and Refining Furnace Exemption:	No
Underground Injection Control:	No
Off-Site Waste Receipt:	No
Universal Waste Indicator:	No
Universal Waste Destination Facility:	No
Federal Universal Waste:	No
Active Site State-Reg Handler:	---
Federal Facility Indicator:	Not Reported
Hazardous Secondary Material Indicator:	N
Sub-Part K Indicator:	Not Reported
2018 GPRA Permit Baseline:	Not on the Baseline
2018 GPRA Renewals Baseline:	Not on the Baseline
202 GPRA Corrective Action Baseline:	No
Subject to Corrective Action Universe:	No
Non-TSDFs Where RCRA CA has Been Imposed Universe:	No
Corrective Action Priority Ranking:	No NCAPS ranking
Environmental Control Indicator:	No
Institutional Control Indicator:	No
Human Exposure Controls Indicator:	N/A
Groundwater Controls Indicator:	N/A
Significant Non-Complier Universe:	No
Unaddressed Significant Non-Complier Universe:	No
Addressed Significant Non-Complier Universe:	No
Significant Non-Complier With a Compliance Schedule Universe:	No
Financial Assurance Required:	Not Reported
Handler Date of Last Change:	20230517
Recognized Trader-Importer:	No
Recognized Trader-Exporter:	No
Importer of Spent Lead Acid Batteries:	No
Exporter of Spent Lead Acid Batteries:	No
Recycler Activity Without Storage:	No
Manifest Broker:	No
Sub-Part P Indicator:	No

LA JOLLA MANAGEMENT COMPANY, 220 SARATOGA AVENUE, SANTA CLARA, CA 95050 (Continued)

Handler - Owner Operator:

Owner/Operator Indicator:	Owner
Owner/Operator Name:	LA JOLLA MANAGEMENT COMPANY
Legal Status:	Other
Date Became Current:	Not Reported
Date Ended Current:	Not Reported
Owner/Operator Address:	7855 IVANHOE AVENUE
Owner/Operator City,State,Zip:	LA JOLLA, CA 92037
Owner/Operator Telephone:	858-481-7767
Owner/Operator Telephone Ext:	Not Reported
Owner/Operator Fax:	Not Reported
Owner/Operator Email:	Not Reported

Owner/Operator Indicator:	Operator
Owner/Operator Name:	PETER SCARAMELLA
Legal Status:	Other
Date Became Current:	Not Reported
Date Ended Current:	Not Reported
Owner/Operator Address:	2000 POWELL STREET
Owner/Operator City,State,Zip:	EMERYVILLE, CA 94608
Owner/Operator Telephone:	854-214-2033
Owner/Operator Telephone Ext:	Not Reported
Owner/Operator Fax:	Not Reported
Owner/Operator Email:	Not Reported

Historic Generators:

Receive Date:	20230517
Handler Name:	LA JOLLA MANAGEMENT COMPANY
Federal Waste Generator Description:	Not a generator, verified
State District Owner:	Not Reported
Large Quantity Handler of Universal Waste:	No
Recognized Trader Importer:	No
Recognized Trader Exporter:	No
Spent Lead Acid Battery Importer:	No
Spent Lead Acid Battery Exporter:	No
Current Record:	Yes
Non Storage Recycler Activity:	No
Electronic Manifest Broker:	No

List of NAICS Codes and Descriptions:

NAICS Code:	237130
NAICS Description:	POWER AND COMMUNICATION LINE AND RELATED STRUCTURES CONSTRUCTION

Facility Has Received Notices of Violations:

Violations:	No Violations Found

Evaluation Action Summary:

LA JOLLA MANAGEMENT COMPANY, 220 SARATOGA AVENUE, SANTA CLARA, CA 95050 (Continued)

Evaluations: No Evaluations Found

CLASSIC CLEANERS 220 SARATOGA AVENUE, SANTA CLARA, CA, 95050			1027075875
▲ H44	SSE 1/10 - 1/3	(652 ft. / 0.123 mi.)	Other Ascertainable Records
	5 ft. Higher Elevation	118 ft. Above Sea Level	

Worksheet:

Impact on Target Property: VEC does not exist

Comments: This site is under San Francisco Bay Regional Water Quality Control Board for a release of tetrachloroethene to groundwater. Soil and groundwater remediation has been conducted, and the site is currently undergoing verification monitoring of the remediation. No groundwater contamination has been documented to migrate offsite. Therefore, this site does not warrant a VEC to the subject property.

Conditions:

Chemicals of Concern: YES

Groundwater Flow Gradient:

Upgradient or Indeterminate: YES

Hydrogeologically: YES

RCRA Listings: Other Ascertainable Records	SANTACLARA
Date Form Received by Agency:	20211109
Handler Name:	Classic Cleaners
Handler Address:	220 Saratoga Avenue
Handler City,State,Zip:	SANTA CLARA, CA 95050
EPA ID:	CAC003147636
Contact Name:	DAE KIM
Contact Address:	220 SARATOGA AVENUE
Contact City,State,Zip:	SANTA CLARA, CA 95050
Contact Telephone:	408-784-9024
Contact Fax:	Not Reported
Contact Email:	KARENK@TECHNICHEM.COM
Contact Title:	Not Reported
EPA Region:	09
Land Type:	Not Reported
Federal Waste Generator Description:	Not a generator, verified
Non-Notifier:	Not Reported
Biennial Report Cycle:	Not Reported
Accessibility:	Not Reported
Active Site Indicator:	Not Reported
State District Owner:	Not Reported
State District:	Not Reported
Mailing Address:	220 SARATOGA AVENUE
Mailing City,State,Zip:	SANTA CLARA, CA 95050
Owner Name:	Dae Kim
Owner Type:	Other
Operator Name:	Dae Kim
Operator Type:	Other
Short-Term Generator Activity:	No

CLASSIC CLEANERS, 220 SARATOGA AVENUE, SANTA CLARA, CA 95050 (Continued)

Importer Activity:	No
Mixed Waste Generator:	No
Transporter Activity:	No
Transfer Facility Activity:	No
Recycler Activity with Storage:	No
Small Quantity On-Site Burner Exemption:	No
Smelting Melting and Refining Furnace Exemption:	No
Underground Injection Control:	No
Off-Site Waste Receipt:	No
Universal Waste Indicator:	No
Universal Waste Destination Facility:	No
Federal Universal Waste:	No
Active Site State-Reg Handler:	---
Federal Facility Indicator:	Not Reported
Hazardous Secondary Material Indicator:	N
Sub-Part K Indicator:	Not Reported
2018 GPRA Permit Baseline:	Not on the Baseline
2018 GPRA Renewals Baseline:	Not on the Baseline
202 GPRA Corrective Action Baseline:	No
Subject to Corrective Action Universe:	No
Non-TSDFs Where RCRA CA has Been Imposed Universe:	No
Corrective Action Priority Ranking:	No NCAPS ranking
Environmental Control Indicator:	No
Institutional Control Indicator:	No
Human Exposure Controls Indicator:	N/A
Groundwater Controls Indicator:	N/A
Significant Non-Complier Universe:	No
Unaddressed Significant Non-Complier Universe:	No
Addressed Significant Non-Complier Universe:	No
Significant Non-Complier With a Compliance Schedule Universe:	No
Financial Assurance Required:	Not Reported
Handler Date of Last Change:	20211109
Recognized Trader-Importer:	No
Recognized Trader-Exporter:	No
Importer of Spent Lead Acid Batteries:	No
Exporter of Spent Lead Acid Batteries:	No
Recycler Activity Without Storage:	No
Manifest Broker:	No
Sub-Part P Indicator:	No

Handler - Owner Operator:

Owner/Operator Indicator:	Owner
Owner/Operator Name:	DAE KIM

CLASSIC CLEANERS, 220 SARATOGA AVENUE, SANTA CLARA, CA 95050 (Continued)

Legal Status:	Other
Date Became Current:	Not Reported
Date Ended Current:	Not Reported
Owner/Operator Address:	220 SARATOGA AVENUE
Owner/Operator City,State,Zip:	SANTA CLARA, CA 95050
Owner/Operator Telephone:	408-784-9024
Owner/Operator Telephone Ext:	Not Reported
Owner/Operator Fax:	Not Reported
Owner/Operator Email:	Not Reported
Owner/Operator Indicator:	Operator
Owner/Operator Name:	DAE KIM
Legal Status:	Other
Date Became Current:	Not Reported
Date Ended Current:	Not Reported
Owner/Operator Address:	220 SARATOGA AVENUE
Owner/Operator City,State,Zip:	SANTA CLARA, CA 95050
Owner/Operator Telephone:	408-784-9024
Owner/Operator Telephone Ext:	Not Reported
Owner/Operator Fax:	Not Reported
Owner/Operator Email:	Not Reported

Historic Generators:

Receive Date:	20211109
Handler Name:	CLASSIC CLEANERS
Federal Waste Generator Description:	Not a generator, verified
State District Owner:	Not Reported
Large Quantity Handler of Universal Waste:	No
Recognized Trader Importer:	No
Recognized Trader Exporter:	No
Spent Lead Acid Battery Importer:	No
Spent Lead Acid Battery Exporter:	No
Current Record:	Yes
Non Storage Recycler Activity:	No
Electronic Manifest Broker:	No

List of NAICS Codes and Descriptions:

NAICS Code:	812320
NAICS Description:	DRYCLEANING AND LAUNDRY SERVICES (EXCEPT COIN-OPERATED)

Facility Has Received Notices of Violations:

Violations:	No Violations Found

Evaluation Action Summary:

Evaluations:	No Evaluations Found

MAP FINDINGS

BLACKWELL, DEBBIE 2361 DONNER PLACE, SANTA CLARA, CA, 95050		1027522575
▲ 45	ESE 1/10 - 1/3 (800 ft. / 0.151 mi.)	Other Ascertainable Records
	5 ft. Higher Elevation 118 ft. Above Sea Level	

Worksheet:

RCRA Listings: Other Ascertainable Records	SANTACLARA
Date Form Received by Agency:	20230130
Handler Name:	Blackwell, Debbie
Handler Address:	2361 Donner Place
Handler City,State,Zip:	SANTA CLARA, CA 95050
EPA ID:	CAC003214936
Contact Name:	BLACKWELL, DEBBIE
Contact Address:	2361 DONNER PLACE
Contact City,State,Zip:	SANTA CLARA, CA 95050
Contact Telephone:	408-202-0395
Contact Fax:	510-651-7702
Contact Email:	MICKIEL@PWSEI.COM
Contact Title:	Not Reported
EPA Region:	09
Land Type:	Not Reported
Federal Waste Generator Description:	Not a generator, verified
Non-Notifier:	Not Reported
Biennial Report Cycle:	Not Reported
Accessibility:	Not Reported
Active Site Indicator:	Not Reported
State District Owner:	Not Reported
State District:	Not Reported
Mailing Address:	2361 DONNER PLACE
Mailing City,State,Zip:	SANTA CLARA, CA 95050
Owner Name:	Blackwell, Debbie
Owner Type:	Other
Operator Name:	Blackwell, Debbie
Operator Type:	Other
Short-Term Generator Activity:	No
Importer Activity:	No
Mixed Waste Generator:	No
Transporter Activity:	No
Transfer Facility Activity:	No
Recycler Activity with Storage:	No
Small Quantity On-Site Burner Exemption:	No
Smelting Melting and Refining Furnace Exemption:	No
Underground Injection Control:	No
Off-Site Waste Receipt:	No
Universal Waste Indicator:	No
Universal Waste Destination Facility:	No
Federal Universal Waste:	No

BLACKWELL, DEBBIE, 2361 DONNER PLACE, SANTA CLARA, CA 95050 (Continued)

Active Site State-Reg Handler:	---
Federal Facility Indicator:	Not Reported
Hazardous Secondary Material Indicator:	N
Sub-Part K Indicator:	Not Reported
2018 GPRA Permit Baseline:	Not on the Baseline
2018 GPRA Renewals Baseline:	Not on the Baseline
202 GPRA Corrective Action Baseline:	No
Subject to Corrective Action Universe:	No
Non-TSDFs Where RCRA CA has Been Imposed Universe:	No
Corrective Action Priority Ranking:	No NCAPS ranking
Environmental Control Indicator:	No
Institutional Control Indicator:	No
Human Exposure Controls Indicator:	N/A
Groundwater Controls Indicator:	N/A
Significant Non-Complier Universe:	No
Unaddressed Significant Non-Complier Universe:	No
Addressed Significant Non-Complier Universe:	No
Significant Non-Complier With a Compliance Schedule Universe:	No
Financial Assurance Required:	Not Reported
Handler Date of Last Change:	20230203
Recognized Trader-Importer:	No
Recognized Trader-Exporter:	No
Importer of Spent Lead Acid Batteries:	No
Exporter of Spent Lead Acid Batteries:	No
Recycler Activity Without Storage:	No
Manifest Broker:	No
Sub-Part P Indicator:	No

Handler - Owner Operator:

Owner/Operator Indicator:	Owner
Owner/Operator Name:	BLACKWELL, DEBBIE
Legal Status:	Other
Date Became Current:	Not Reported
Date Ended Current:	Not Reported
Owner/Operator Address:	2361 DONNER PLACE
Owner/Operator City,State,Zip:	SANTA CLARA, CA 95050
Owner/Operator Telephone:	408-202-0395
Owner/Operator Telephone Ext:	Not Reported
Owner/Operator Fax:	Not Reported
Owner/Operator Email:	Not Reported

Owner/Operator Indicator:	Operator
Owner/Operator Name:	BLACKWELL, DEBBIE
Legal Status:	Other
Date Became Current:	Not Reported

BLACKWELL, DEBBIE, 2361 DONNER PLACE, SANTA CLARA, CA 95050 (Continued)

Date Ended Current:	Not Reported
Owner/Operator Address:	2361 DONNER PLACE
Owner/Operator City,State,Zip:	SANTA CLARA, CA 95050
Owner/Operator Telephone:	408-202-0395
Owner/Operator Telephone Ext:	Not Reported
Owner/Operator Fax:	Not Reported
Owner/Operator Email:	Not Reported

Historic Generators:

Receive Date:	20230130
Handler Name:	BLACKWELL, DEBBIE
Federal Waste Generator Description:	Not a generator, verified
State District Owner:	Not Reported
Large Quantity Handler of Universal Waste:	No
Recognized Trader Importer:	No
Recognized Trader Exporter:	No
Spent Lead Acid Battery Importer:	No
Spent Lead Acid Battery Exporter:	No
Current Record:	Yes
Non Storage Recycler Activity:	No
Electronic Manifest Broker:	No

List of NAICS Codes and Descriptions:

NAICS Code:	56299
NAICS Description:	ALL OTHER WASTE MANAGEMENT SERVICES

Facility Has Received Notices of Violations:

Violations:	No Violations Found

Evaluation Action Summary:

Evaluations:	No Evaluations Found

E MANIFEST:

Manifest Tracking Number:	021440542JJK
Last Updated Date:	20230221
Shipped Date:	20230201
Received Date:	20230215
Manifest Status:	Signed
Submission Type:	DataImage5Copy
Origin Type:	Web
Generator EPA ID:	CAC003214936
Generator Name:	BLACKWELL, DEBBIE
Generator Mail Street Number:	Not Reported
Generator Mail Street 1:	2361 DONNER PLACE
Generator Mail Street 2:	Not Reported
Generator Mail City:	SANTA CLARA

BLACKWELL, DEBBIE, 2361 DONNER PLACE, SANTA CLARA, CA 95050 (Continued)

Generator Mail State:	CA
Generator Mail Zip:	95050
Generator Location Street Number:	Not Reported
Generator Location Street 1:	2361 DONNER PLACE
Generator Location Street 2:	Not Reported
Generator Location City:	SANTA CLARA
Generator Location Zip:	95050
Generator Location State:	CA
Generator Contact Company Name:	Not Reported
Designated Facility EPA ID:	CAL000190080
Designated Facility Name:	FORWARD LANDFILL INC DISPOSAL
Designated Facility Mail Street Number:	9999
Designated Facility Mail Street 1:	Not Reported
Designated Facility Mail Street 2:	SOUTH AUSTIN ROAD
Designated Facility Mail City:	MANTECA
Designated Facility Mail Zip:	95336
Designated Facility Mail State:	CA
Designated Facility Location Street Number:	9999
Designated Facility Location Street 1:	SOUTH AUSTIN ROAD
Designated Facility Location Street 2:	Not Reported
Designated Facility Location City:	MANTECA
Designated Facility Location Zip:	95366
Designated Facility Location State:	CA
Designated Facility Contact Company Name:	Not Reported
Manifest Residue Indicator:	N
Rejection Indicator:	N

State Waste:

Manifest Tracking Number:	021440542JJK
Waste Line Number:	1
State Waste Code Owner:	CA
State Waste Code:	151
State Waste:	Asbestos-containing waste

Transporter:

Manifest Tracking Number:	021440542JJK
Transporter Line Number:	1
Transporter EPA ID:	CAR000050815
Transporter Name:	P W Stephens Environmental Inc
Manifest Tracking Number:	021440542JJK
Transporter Line Number:	2
Transporter EPA ID:	CAR000049064
Transporter Name:	E C T I

Waste Line:

Manifest Tracking Number:	021440542JJK

BLACKWELL, DEBBIE, 2361 DONNER PLACE, SANTA CLARA, CA 95050 (Continued)

Waste Line Number:	1
U.S. DOT Hazardous Indicator:	Y
U.S. DOT ID Number:	NA2212
U.S. DOT Description:	Rq Na2212, Asbestos, 9, Pgiii
Non-Hazardous Waste Description:	Not Reported
Number of Containers:	22
Container Type Code:	BA
Container Type Description:	Burlap, cloth, paper, or plastic bags
Waste Quantity:	1
Quantity Unit of Measure Code:	Y
Quantity Unit of Measure Description:	Cubic Yards
Waste Quantity, in Tons:	0.84
Acute Waste Quantity, in Tons:	0
Non-Acute Waste Quantity, in Tons:	0.84
Waste Quantity, in Kilograms:	761.9052
Acute Waste Quantity, in Kilograms:	0
Non-Acute Waste Quantity, in Kilorgrams:	761.9052
Management Method Code:	H132
Management Method Description:	LANDFILL (WITH PRIOR TREATMENT AND/OR STABILIZATION)
Waste Residue Indicator:	N
Quantity Discrepancy Indicator:	N
Waste Type Discrepancy Indicator:	N
Waste Density:	Not Reported
Waste Density Unit of Measure Code:	Not Reported
Waste Density Unit of Measure Description:	Not Reported
Form Code:	Not Reported
Form Code Description:	Not Reported
Source Code:	Not Reported
Source Code Description:	Not Reported
Waste Minimization Code:	Not Reported
Waste Minimization Code Description:	Not Reported
Consent Number:	Not Reported
EPA Waste Indicator:	N

MERLEY CONRADO 221 HAROLD AVE, SANTA CLARA, CA, 95050			1025845634
▲ 46	ESE 1/10 - 1/3	(1005 ft. / 0.19 mi.)	Other Ascertainable Records
	6 ft. Higher Elevation	119 ft. Above Sea Level	

Worksheet:

RCRA Listings: Other Ascertainable Records	SANTACLARA
Date Form Received by Agency:	20190723
Handler Name:	Merley Conrado
Handler Address:	221 Harold Ave
Handler City,State,Zip:	SANTA CLARA, CA 95050

MERLEY CONRADO, 221 HAROLD AVE, SANTA CLARA, CA 95050 (Continued)

EPA ID:	CAC003025256
Contact Name:	MERLEY CONRADO
Contact Address:	221 HAROLD AVE
Contact City,State,Zip:	SANTA CLARA, CA 95050
Contact Telephone:	408-421-3376
Contact Fax:	Not Reported
Contact Email:	JENNI.MILLER@SYNERGYCOMPANIES.ORG
Contact Title:	Not Reported
EPA Region:	09
Land Type:	Not Reported
Federal Waste Generator Description:	Not a generator, verified
Non-Notifier:	Not Reported
Biennial Report Cycle:	Not Reported
Accessibility:	Not Reported
Active Site Indicator:	Handler Activities
State District Owner:	Not Reported
State District:	Not Reported
Mailing Address:	221 HAROLD AVE
Mailing City,State,Zip:	SANTA CLARA, CA 95050
Owner Name:	Merley Conrado
Owner Type:	Other
Operator Name:	Merley Conrado
Operator Type:	Other
Short-Term Generator Activity:	No
Importer Activity:	No
Mixed Waste Generator:	No
Transporter Activity:	No
Transfer Facility Activity:	No
Recycler Activity with Storage:	No
Small Quantity On-Site Burner Exemption:	No
Smelting Melting and Refining Furnace Exemption:	No
Underground Injection Control:	No
Off-Site Waste Receipt:	No
Universal Waste Indicator:	Yes
Universal Waste Destination Facility:	Yes
Federal Universal Waste:	No
Active Site State-Reg Handler:	---
Federal Facility Indicator:	Not Reported
Hazardous Secondary Material Indicator:	N
Sub-Part K Indicator:	Not Reported
2018 GPRA Permit Baseline:	Not on the Baseline
2018 GPRA Renewals Baseline:	Not on the Baseline
202 GPRA Corrective Action Baseline:	No
Subject to Corrective Action Universe:	No
Non-TSDFs Where RCRA CA has Been Imposed Universe:	No
Corrective Action Priority Ranking:	No NCAPS ranking
Environmental Control Indicator:	No

MERLEY CONRADO, 221 HAROLD AVE, SANTA CLARA, CA 95050 (Continued)

Institutional Control Indicator:	No
Human Exposure Controls Indicator:	N/A
Groundwater Controls Indicator:	N/A
Significant Non-Complier Universe:	No
Unaddressed Significant Non-Complier Universe:	No
Addressed Significant Non-Complier Universe:	No
Significant Non-Complier With a Compliance Schedule Universe:	No
Financial Assurance Required:	Not Reported
Handler Date of Last Change:	20190729
Recognized Trader-Importer:	No
Recognized Trader-Exporter:	No
Importer of Spent Lead Acid Batteries:	No
Exporter of Spent Lead Acid Batteries:	No
Recycler Activity Without Storage:	No
Manifest Broker:	No
Sub-Part P Indicator:	No

Handler - Owner Operator:

Owner/Operator Indicator:	Owner
Owner/Operator Name:	MERLEY CONRADO
Legal Status:	Other
Date Became Current:	Not Reported
Date Ended Current:	Not Reported
Owner/Operator Address:	221 HAROLD AVE
Owner/Operator City,State,Zip:	SANTA CLARA, CA 95050
Owner/Operator Telephone:	408-421-3376
Owner/Operator Telephone Ext:	Not Reported
Owner/Operator Fax:	Not Reported
Owner/Operator Email:	Not Reported

Owner/Operator Indicator:	Operator
Owner/Operator Name:	MERLEY CONRADO
Legal Status:	Other
Date Became Current:	Not Reported
Date Ended Current:	Not Reported
Owner/Operator Address:	221 HAROLD AVE
Owner/Operator City,State,Zip:	SANTA CLARA, CA 95050
Owner/Operator Telephone:	408-421-3376
Owner/Operator Telephone Ext:	Not Reported
Owner/Operator Fax:	Not Reported
Owner/Operator Email:	Not Reported

Historic Generators:

Receive Date:	20190723
Handler Name:	MERLEY CONRADO
Federal Waste Generator Description:	Not a generator, verified

MERLEY CONRADO, 221 HAROLD AVE, SANTA CLARA, CA 95050 (Continued)

State District Owner:	Not Reported
Large Quantity Handler of Universal Waste:	No
Recognized Trader Importer:	No
Recognized Trader Exporter:	No
Spent Lead Acid Battery Importer:	No
Spent Lead Acid Battery Exporter:	No
Current Record:	Yes
Non Storage Recycler Activity:	Not Reported
Electronic Manifest Broker:	Not Reported

List of NAICS Codes and Descriptions:

NAICS Code:	56299
NAICS Description:	ALL OTHER WASTE MANAGEMENT SERVICES

Facility Has Received Notices of Violations:

Violations:	No Violations Found

Evaluation Action Summary:

Evaluations:	No Evaluations Found

E MANIFEST:

Manifest Tracking Number:	020135578JJK
Last Updated Date:	20190825
Shipped Date:	20190724
Received Date:	20190725
Manifest Status:	Signed
Submission Type:	DataImage5Copy
Origin Type:	Service
Generator EPA ID:	CAC003025256
Generator Name:	MERLEY CONRADO-SR78512
Generator Mail Street Number:	Not Reported
Generator Mail Street 1:	221 HAROLD AVE
Generator Mail Street 2:	Not Reported
Generator Mail City:	SANTA CLARA
Generator Mail State:	CA
Generator Mail Zip:	95050
Generator Location Street Number:	Not Reported
Generator Location Street 1:	221 HAROLD AVE
Generator Location Street 2:	Not Reported
Generator Location City:	SANTA CLARA
Generator Location Zip:	95050
Generator Location State:	CA
Generator Contact Company Name:	Not Reported
Designated Facility EPA ID:	CAD981382732
Designated Facility Name:	ALTAMONT LANDFILL & RESOURCE RECOVERY FACILITY
Designated Facility Mail Street Number:	10840

MERLEY CONRADO, 221 HAROLD AVE, SANTA CLARA, CA 95050 (Continued)

Designated Facility Mail Street 1:	Not Reported
Designated Facility Mail Street 2:	10840 ALTAMONT PASS RD
Designated Facility Mail City:	LIVERMORE
Designated Facility Mail Zip:	94551
Designated Facility Mail State:	CA
Designated Facility Location Street Number:	10840
Designated Facility Location Street 1:	10840 ALTAMONT PASS RD
Designated Facility Location Street 2:	Not Reported
Designated Facility Location City:	LIVERMORE
Designated Facility Location Zip:	94551
Designated Facility Location State:	CA
Designated Facility Contact Company Name:	Not Reported
Manifest Residue Indicator:	N
Rejection Indicator:	N

State Waste:

Manifest Tracking Number:	020135578JJK
Waste Line Number:	1
State Waste Code Owner:	CA
State Waste Code:	151
State Waste:	Asbestos-containing waste

Transporter:

Manifest Tracking Number:	020135578JJK
Transporter Line Number:	1
Transporter EPA ID:	CAL000291177
Transporter Name:	Synergy Enterprises Inc
Manifest Tracking Number:	020135578JJK
Transporter Line Number:	2
Transporter EPA ID:	CAR000272773
Transporter Name:	Uni Waste Llc

Waste Line:

Manifest Tracking Number:	020135578JJK
Waste Line Number:	1
U.S. DOT Hazardous Indicator:	Y
U.S. DOT ID Number:	NA2212
U.S. DOT Description:	Na2212, Asbestos, 9, Pg Iii, Rq
Non-Hazardous Waste Description:	Not Reported
Number of Containers:	6
Container Type Code:	BA
Container Type Description:	Burlap, cloth, paper, or plastic bags
Waste Quantity:	1
Quantity Unit of Measure Code:	Y
Quantity Unit of Measure Description:	Cubic Yards
Waste Quantity, in Tons:	0.84
Acute Waste Quantity, in Tons:	0

MERLEY CONRADO, 221 HAROLD AVE, SANTA CLARA, CA 95050 (Continued)

Non-Acute Waste Quantity, in Tons:	0.84
Waste Quantity, in Kilograms:	761.9052
Acute Waste Quantity, in Kilograms:	0
Non-Acute Waste Quantity, in Kilorgrams:	761.9052
Management Method Code:	H132
Management Method Description:	LANDFILL (WITH PRIOR TREATMENT AND/OR STABILIZATION)
Waste Residue Indicator:	N
Quantity Discrepancy Indicator:	N
Waste Type Discrepancy Indicator:	N
Waste Density:	Not Reported
Waste Density Unit of Measure Code:	Not Reported
Waste Density Unit of Measure Description:	Not Reported
Form Code:	Not Reported
Form Code Description:	Not Reported
Source Code:	Not Reported
Source Code Description:	Not Reported
Waste Minimization Code:	Not Reported
Waste Minimization Code Description:	Not Reported
Consent Number:	Not Reported
EPA Waste Indicator:	N

SYLVIE SHAO 3586 LONDONDERRY DRIVE, SANTA CLARA, CA, 95050			1027212343
▲ L47	SE 1/10 - 1/3	(1063 ft. / 0.201 mi.)	Other Ascertainable Records
	6 ft. Higher Elevation	119 ft. Above Sea Level	

Worksheet:

RCRA Listings: Other Ascertainable Records	SANTACLARA
Date Form Received by Agency:	20220518
Handler Name:	Sylvie Shao
Handler Address:	3586 Londonderry Drive
Handler City,State,Zip:	SANTA CLARA, CA 95050
EPA ID:	CAC003176834
Contact Name:	SYLVIE SHAO
Contact Address:	3586 LONDONDERRY DRIVE
Contact City,State,Zip:	SANTA CLARA, CA 95050
Contact Telephone:	412-482-8934
Contact Fax:	Not Reported
Contact Email:	SYLVIEMSHAO@GMAIL.COM
Contact Title:	Not Reported
EPA Region:	09
Land Type:	Not Reported
Federal Waste Generator Description:	Not a generator, verified
Non-Notifier:	Not Reported
Biennial Report Cycle:	Not Reported

SYLVIE SHAO, 3586 LONDONDERRY DRIVE, SANTA CLARA, CA 95050 (Continued)

Accessibility:	Not Reported
Active Site Indicator:	Not Reported
State District Owner:	Not Reported
State District:	Not Reported
Mailing Address:	3586 LONDONDERRY DRIVE
Mailing City,State,Zip:	SANTA CLARA, CA 95050
Owner Name:	Sylvie Shao
Owner Type:	Other
Operator Name:	Sylvie Shao
Operator Type:	Other
Short-Term Generator Activity:	No
Importer Activity:	No
Mixed Waste Generator:	No
Transporter Activity:	No
Transfer Facility Activity:	No
Recycler Activity with Storage:	No
Small Quantity On-Site Burner Exemption:	No
Smelting Melting and Refining Furnace Exemption:	No
Underground Injection Control:	No
Off-Site Waste Receipt:	No
Universal Waste Indicator:	No
Universal Waste Destination Facility:	No
Federal Universal Waste:	No
Active Site State-Reg Handler:	---
Federal Facility Indicator:	Not Reported
Hazardous Secondary Material Indicator:	N
Sub-Part K Indicator:	Not Reported
2018 GPRA Permit Baseline:	Not on the Baseline
2018 GPRA Renewals Baseline:	Not on the Baseline
202 GPRA Corrective Action Baseline:	No
Subject to Corrective Action Universe:	No
Non-TSDFs Where RCRA CA has Been Imposed Universe:	No
Corrective Action Priority Ranking:	No NCAPS ranking
Environmental Control Indicator:	No
Institutional Control Indicator:	No
Human Exposure Controls Indicator:	N/A
Groundwater Controls Indicator:	N/A
Significant Non-Complier Universe:	No
Unaddressed Significant Non-Complier Universe:	No
Addressed Significant Non-Complier Universe:	No
Significant Non-Complier With a Compliance Schedule Universe:	No
Financial Assurance Required:	Not Reported
Handler Date of Last Change:	20220518
Recognized Trader-Importer:	No
Recognized Trader-Exporter:	No

SYLVIE SHAO, 3586 LONDONDERRY DRIVE, SANTA CLARA, CA 95050 (Continued)

Importer of Spent Lead Acid Batteries:	No
Exporter of Spent Lead Acid Batteries:	No
Recycler Activity Without Storage:	No
Manifest Broker:	No
Sub-Part P Indicator:	No

Handler - Owner Operator:

Owner/Operator Indicator:	Owner
Owner/Operator Name:	SYLVIE SHAO
Legal Status:	Other
Date Became Current:	Not Reported
Date Ended Current:	Not Reported
Owner/Operator Address:	3586 LONDONDERRY DRIVE
Owner/Operator City,State,Zip:	SANTA CLARA, CA 95050
Owner/Operator Telephone:	412-482-8934
Owner/Operator Telephone Ext:	Not Reported
Owner/Operator Fax:	Not Reported
Owner/Operator Email:	Not Reported

Owner/Operator Indicator:	Operator
Owner/Operator Name:	SYLVIE SHAO
Legal Status:	Other
Date Became Current:	Not Reported
Date Ended Current:	Not Reported
Owner/Operator Address:	3586 LONDONDERRY DRIVE
Owner/Operator City,State,Zip:	SANTA CLARA, CA 95050
Owner/Operator Telephone:	412-482-8934
Owner/Operator Telephone Ext:	Not Reported
Owner/Operator Fax:	Not Reported
Owner/Operator Email:	Not Reported

Historic Generators:

Receive Date:	20220518
Handler Name:	SYLVIE SHAO
Federal Waste Generator Description:	Not a generator, verified
State District Owner:	Not Reported
Large Quantity Handler of Universal Waste:	No
Recognized Trader Importer:	No
Recognized Trader Exporter:	No
Spent Lead Acid Battery Importer:	No
Spent Lead Acid Battery Exporter:	No
Current Record:	Yes
Non Storage Recycler Activity:	No
Electronic Manifest Broker:	No

List of NAICS Codes and Descriptions:

NAICS Code:	56299

SYLVIE SHAO, 3586 LONDONDERRY DRIVE, SANTA CLARA, CA 95050 (Continued)

NAICS Description: ALL OTHER WASTE MANAGEMENT SERVICES

Facility Has Received Notices of Violations:

Violations: No Violations Found

Evaluation Action Summary:

Evaluations: No Evaluations Found

E MANIFEST:

Manifest Tracking Number:	024056071JJK
Last Updated Date:	20220615
Shipped Date:	20220523
Received Date:	20220601
Manifest Status:	Signed
Submission Type:	DataImage5Copy
Origin Type:	Service
Generator EPA ID:	CAC003176834
Generator Name:	SYLVIE SHAO
Generator Mail Street Number:	Not Reported
Generator Mail Street 1:	3586 LONDONDERRY DRIVE
Generator Mail Street 2:	Not Reported
Generator Mail City:	SANTA CLARA
Generator Mail State:	CA
Generator Mail Zip:	95050
Generator Location Street Number:	Not Reported
Generator Location Street 1:	3586 LONDONDERRY DRIVE
Generator Location Street 2:	Not Reported
Generator Location City:	SANTA CLARA
Generator Location Zip:	95050
Generator Location State:	CA
Generator Contact Company Name:	Not Reported
Designated Facility EPA ID:	CAD981382732
Designated Facility Name:	ALTAMONT LANDFILL & RESOURCE RECOVERY FACILITY
Designated Facility Mail Street Number:	10840
Designated Facility Mail Street 1:	Not Reported
Designated Facility Mail Street 2:	ALTAMONT PASS RD
Designated Facility Mail City:	LIVERMORE
Designated Facility Mail Zip:	94551
Designated Facility Mail State:	CA
Designated Facility Location Street Number:	10840
Designated Facility Location Street 1:	ALTAMONT PASS RD
Designated Facility Location Street 2:	Not Reported
Designated Facility Location City:	LIVERMORE
Designated Facility Location Zip:	94551
Designated Facility Location State:	CA
Designated Facility Contact Company Name:	Not Reported

SYLVIE SHAO, 3586 LONDONDERRY DRIVE, SANTA CLARA, CA 95050 (Continued)

Manifest Residue Indicator:	N
Rejection Indicator:	N

State Waste:

Manifest Tracking Number:	024056071JJK
Waste Line Number:	1
State Waste Code Owner:	CA
State Waste Code:	151
State Waste:	Asbestos-containing waste

Transporter:

Manifest Tracking Number:	024056071JJK
Transporter Line Number:	1
Transporter EPA ID:	CAR000049957
Transporter Name:	Z Con Specialty Services Inc
Manifest Tracking Number:	024056071JJK
Transporter Line Number:	2
Transporter EPA ID:	CAR000272773
Transporter Name:	Uni Waste Llc

Waste Line:

Manifest Tracking Number:	024056071JJK
Waste Line Number:	1
U.S. DOT Hazardous Indicator:	Y
U.S. DOT ID Number:	NA2212
U.S. DOT Description:	Na2212, Asbestos, 9, Pg Iii, Rq
Non-Hazardous Waste Description:	Not Reported
Number of Containers:	3
Container Type Code:	BA
Container Type Description:	Burlap, cloth, paper, or plastic bags
Waste Quantity:	1
Quantity Unit of Measure Code:	Y
Quantity Unit of Measure Description:	Cubic Yards
Waste Quantity, in Tons:	0.84
Acute Waste Quantity, in Tons:	0
Non-Acute Waste Quantity, in Tons:	0.84
Waste Quantity, in Kilograms:	761.9052
Acute Waste Quantity, in Kilograms:	0
Non-Acute Waste Quantity, in Kilorgrams:	761.9052
Management Method Code:	H132
Management Method Description:	LANDFILL (WITH PRIOR TREATMENT AND/OR STABILIZATION)
Waste Residue Indicator:	N
Quantity Discrepancy Indicator:	N
Waste Type Discrepancy Indicator:	N
Waste Density:	Not Reported
Waste Density Unit of Measure Code:	Not Reported
Waste Density Unit of Measure Description:	Not Reported

SYLVIE SHAO, 3586 LONDONDERRY DRIVE, SANTA CLARA, CA 95050 (Continued)

Form Code:	Not Reported
Form Code Description:	Not Reported
Source Code:	Not Reported
Source Code Description:	Not Reported
Waste Minimization Code:	Not Reported
Waste Minimization Code Description:	Not Reported
Consent Number:	Not Reported
EPA Waste Indicator:	N

APARNA RAMCHANDRAN 3591 FOREST AVENUE, SANTA CLARA, CA, 95050		1024753248
▲ L48	SE 1/10 - 1/3 (1129 ft. / 0.214 mi.)	Other Ascertainable Records
	5 ft. Higher Elevation 118 ft. Above Sea Level	

Worksheet:

RCRA Listings: Other Ascertainable Records	SANTACLARA
Date Form Received by Agency:	20180727
Handler Name:	Aparna Ramchandran
Handler Address:	3591 Forest Avenue
Handler City,State,Zip:	SANTA CLARA, CA 95050
EPA ID:	CAC002973060
Contact Name:	APARNA RAMCHANDRAN
Contact Address:	3591 FOREST AVENUE
Contact City,State,Zip:	SANTA CLARA, CA 95050
Contact Telephone:	650-318-1877
Contact Fax:	Not Reported
Contact Email:	SHACARRAHENDERSON@ALLIANCE-ENVIRO.COM
Contact Title:	Not Reported
EPA Region:	09
Land Type:	Not Reported
Federal Waste Generator Description:	Not a generator, verified
Non-Notifier:	Not Reported
Biennial Report Cycle:	Not Reported
Accessibility:	Not Reported
Active Site Indicator:	Handler Activities
State District Owner:	Not Reported
State District:	Not Reported
Mailing Address:	3591 FOREST AVENUE
Mailing City,State,Zip:	SANTA CLARA, CA 95050
Owner Name:	Aparna Ramchandran
Owner Type:	Other
Operator Name:	Aparna Ramchandran
Operator Type:	Other
Short-Term Generator Activity:	No
Importer Activity:	No
Mixed Waste Generator:	No
Transporter Activity:	No

APARNA RAMCHANDRAN, 3591 FOREST AVENUE, SANTA CLARA, CA 95050 (Continued)

Transfer Facility Activity:	No
Recycler Activity with Storage:	No
Small Quantity On-Site Burner Exemption:	No
Smelting Melting and Refining Furnace Exemption:	No
Underground Injection Control:	No
Off-Site Waste Receipt:	No
Universal Waste Indicator:	Yes
Universal Waste Destination Facility:	Yes
Federal Universal Waste:	No
Active Site State-Reg Handler:	---
Federal Facility Indicator:	Not Reported
Hazardous Secondary Material Indicator:	N
Sub-Part K Indicator:	Not Reported
2018 GPRA Permit Baseline:	Not on the Baseline
2018 GPRA Renewals Baseline:	Not on the Baseline
202 GPRA Corrective Action Baseline:	No
Subject to Corrective Action Universe:	No
Non-TSDFs Where RCRA CA has Been Imposed Universe:	No
Corrective Action Priority Ranking:	No NCAPS ranking
Environmental Control Indicator:	No
Institutional Control Indicator:	No
Human Exposure Controls Indicator:	N/A
Groundwater Controls Indicator:	N/A
Significant Non-Complier Universe:	No
Unaddressed Significant Non-Complier Universe:	No
Addressed Significant Non-Complier Universe:	No
Significant Non-Complier With a Compliance Schedule Universe:	No
Financial Assurance Required:	Not Reported
Handler Date of Last Change:	20180831
Recognized Trader-Importer:	No
Recognized Trader-Exporter:	No
Importer of Spent Lead Acid Batteries:	No
Exporter of Spent Lead Acid Batteries:	No
Recycler Activity Without Storage:	No
Manifest Broker:	No
Sub-Part P Indicator:	No

Handler - Owner Operator:

Owner/Operator Indicator:	Operator
Owner/Operator Name:	APARNA RAMCHANDRAN
Legal Status:	Other
Date Became Current:	Not Reported
Date Ended Current:	Not Reported

APARNA RAMCHANDRAN, 3591 FOREST AVENUE, SANTA CLARA, CA 95050 (Continued)

Owner/Operator Address:	3591 FOREST AVENUE
Owner/Operator City,State,Zip:	SANTA CLARA, CA 95050
Owner/Operator Telephone:	650-318-1877
Owner/Operator Telephone Ext:	Not Reported
Owner/Operator Fax:	Not Reported
Owner/Operator Email:	Not Reported
Owner/Operator Indicator:	Owner
Owner/Operator Name:	APARNA RAMCHANDRAN
Legal Status:	Other
Date Became Current:	Not Reported
Date Ended Current:	Not Reported
Owner/Operator Address:	3591 FOREST AVENUE
Owner/Operator City,State,Zip:	SANTA CLARA, CA 95050
Owner/Operator Telephone:	650-318-1877
Owner/Operator Telephone Ext:	Not Reported
Owner/Operator Fax:	Not Reported
Owner/Operator Email:	Not Reported

Historic Generators:

Receive Date:	20180727
Handler Name:	APARNA RAMCHANDRAN
Federal Waste Generator Description:	Not a generator, verified
State District Owner:	Not Reported
Large Quantity Handler of Universal Waste:	No
Recognized Trader Importer:	No
Recognized Trader Exporter:	No
Spent Lead Acid Battery Importer:	No
Spent Lead Acid Battery Exporter:	No
Current Record:	Yes
Non Storage Recycler Activity:	Not Reported
Electronic Manifest Broker:	Not Reported

List of NAICS Codes and Descriptions:

NAICS Code:	56299
NAICS Description:	ALL OTHER WASTE MANAGEMENT SERVICES

Facility Has Received Notices of Violations:

Violations:	No Violations Found

Evaluation Action Summary:

Evaluations:	No Evaluations Found

E MANIFEST:

Manifest Tracking Number:	018353929JJK
Last Updated Date:	20190430
Shipped Date:	20180806

APARNA RAMCHANDRAN, 3591 FOREST AVENUE, SANTA CLARA, CA 95050 (Continued)

Received Date:	20180817
Manifest Status:	Signed
Submission Type:	DataImage5Copy
Origin Type:	Mail
Generator EPA ID:	CAC002973060
Generator Name:	APARNA RAMCHANDRAN
Generator Mail Street Number:	Not Reported
Generator Mail Street 1:	3591 FOREST AVENUE
Generator Mail Street 2:	Not Reported
Generator Mail City:	SANTA CLARA
Generator Mail State:	CA
Generator Mail Zip:	95050
Generator Location Street Number:	Not Reported
Generator Location Street 1:	3591 FOREST AVENUE
Generator Location Street 2:	Not Reported
Generator Location City:	SANTA CLARA
Generator Location Zip:	95050
Generator Location State:	CA
Generator Contact Company Name:	Not Reported
Designated Facility EPA ID:	CAD982042475
Designated Facility Name:	B & J LANDFILL
Designated Facility Mail Street Number:	Not Reported
Designated Facility Mail Street 1:	Not Reported
Designated Facility Mail Street 2:	831 DAVIS ST
Designated Facility Mail City:	VACAVILLE
Designated Facility Mail Zip:	95688
Designated Facility Mail State:	CA
Designated Facility Location Street Number:	Not Reported
Designated Facility Location Street 1:	6426 HAY RD
Designated Facility Location Street 2:	Not Reported
Designated Facility Location City:	VACAVILLE
Designated Facility Location Zip:	95688
Designated Facility Location State:	CA
Designated Facility Contact Company Name:	Not Reported
Manifest Residue Indicator:	N
Rejection Indicator:	N

State Waste:

Manifest Tracking Number:	018353929JJK
Waste Line Number:	1
State Waste Code Owner:	CA
State Waste Code:	151
State Waste:	Asbestos-containing waste

Transporter:

Manifest Tracking Number:	018353929JJK
Transporter Line Number:	1

APARNA RAMCHANDRAN, 3591 FOREST AVENUE, SANTA CLARA, CA 95050 (Continued)

Transporter EPA ID:	CAL000160111
Transporter Name:	Alliance Evironmental Group
Manifest Tracking Number:	018353929JJK
Transporter Line Number:	2
Transporter EPA ID:	CAR000049064
Transporter Name:	E C T I

Waste Line:

Manifest Tracking Number:	018353929JJK
Waste Line Number:	1
U.S. DOT Hazardous Indicator:	Y
U.S. DOT ID Number:	NA2212
U.S. DOT Description:	Rq Na2212, Asbestos, 9, Pgiii
Non-Hazardous Waste Description:	Not Reported
Number of Containers:	14
Container Type Code:	BA
Container Type Description:	Burlap, cloth, paper, or plastic bags
Waste Quantity:	1
Quantity Unit of Measure Code:	Y
Quantity Unit of Measure Description:	Cubic Yards
Waste Quantity, in Tons:	0.84
Acute Waste Quantity, in Tons:	0
Non-Acute Waste Quantity, in Tons:	0.84
Waste Quantity, in Kilograms:	761.9052
Acute Waste Quantity, in Kilograms:	0
Non-Acute Waste Quantity, in Kilorgrams:	761.9052
Management Method Code:	H132
Management Method Description:	LANDFILL (WITH PRIOR TREATMENT AND/OR STABILIZATION)
Waste Residue Indicator:	N
Quantity Discrepancy Indicator:	N
Waste Type Discrepancy Indicator:	N
Waste Density:	Not Reported
Waste Density Unit of Measure Code:	Not Reported
Waste Density Unit of Measure Description:	Not Reported
Form Code:	Not Reported
Form Code Description:	Not Reported
Source Code:	Not Reported
Source Code Description:	Not Reported
Waste Minimization Code:	Not Reported
Waste Minimization Code Description:	Not Reported
Consent Number:	Not Reported
EPA Waste Indicator:	N

WELL 10
Not Reported, SANTA CLARA, CA, S127521542

MAP FINDINGS

▲ 49	SSE 1/10 - 1/3	(1164 ft. / 0.22 mi.)	Other Ascertainable Records
	Equal Elevation	113 ft. Above Sea Level	

Worksheet:

PFAS: Other Ascertainable Records	SANTACLARA
Name:	WELL 10
Address:	Not Reported
City,State,Zip:	SANTA CLARA, CA
Envirostor ID:	Not Reported
Program Type:	Not Reported
Status:	Not Reported
Status Date:	Not Reported
Enviroscreen Score:	Not Reported
Site Code:	Not Reported
Global ID:	W0604310012
Facility Region:	Not Reported
Lead Agency:	Not Reported
Case worker:	Not Reported
Local Agency:	Not Reported
Location Case Number:	Not Reported
File Location:	Not Reported
Potential Contaminants of Concern:	Not Reported
Potential Media Affected:	Not Reported
Site History:	Not Reported
Begin Date:	Not Reported
RB Case Number:	Not Reported
source_type:	All PFAS Chemicals
Location ID:	CA4310012_011_011
Matrix:	Liquid
Chemical:	11-Chloroeicosafluoro-3-oxaundecane-1-sulfonic acid
Qualifier:	<
Value:	1.6
Reporting Limit:	Not Reported
Detection Limit:	Not Reported
Lab Notes:	Not Reported
Quarterly Running Annual Average:	Not Reported
Units:	NG/L
Date:	9/7/2021
Field Pt Class:	PUBW
Site Use:	Drinking Water Wells
Site Type:	DDW Well
Latitude:	37.32688
Longitude:	-121.96393
Geo Tracker URL:	Not Reported
Name:	WELL 10
Address:	Not Reported
City,State,Zip:	SANTA CLARA, CA
Envirostor ID:	Not Reported

WELL 10, Not Reported, SANTA CLARA, CA (Continued)

Program Type:	Not Reported
Status:	Not Reported
Status Date:	Not Reported
Enviroscreen Score:	Not Reported
Site Code:	Not Reported
Global ID:	W0604310012
Facility Region:	Not Reported
Lead Agency:	Not Reported
Case worker:	Not Reported
Local Agency:	Not Reported
Location Case Number:	Not Reported
File Location:	Not Reported
Potential Contaminants of Concern:	Not Reported
Potential Media Affected:	Not Reported
Site History:	Not Reported
Begin Date:	Not Reported
RB Case Number:	Not Reported
source_type:	All PFAS Chemicals
Location ID:	CA4310012_011_011
Matrix:	Liquid
Chemical:	11-Chloroeicosafluoro-3-oxaundecane-1-sulfonic acid
Qualifier:	<
Value:	1.8
Reporting Limit:	Not Reported
Detection Limit:	Not Reported
Lab Notes:	Not Reported
Quarterly Running Annual Average:	Not Reported
Units:	NG/L
Date:	3/22/2021
Field Pt Class:	PUBW
Site Use:	Drinking Water Wells
Site Type:	DDW Well
Latitude:	37.32688
Longitude:	-121.96393
Geo Tracker URL:	Not Reported
Name:	WELL 10
Address:	Not Reported
City,State,Zip:	SANTA CLARA, CA
Envirostor ID:	Not Reported
Program Type:	Not Reported
Status:	Not Reported
Status Date:	Not Reported
Enviroscreen Score:	Not Reported
Site Code:	Not Reported
Global ID:	W0604310012
Facility Region:	Not Reported
Lead Agency:	Not Reported
Case worker:	Not Reported
Local Agency:	Not Reported

WELL 10, Not Reported, SANTA CLARA, CA (Continued)

Location Case Number:	Not Reported
File Location:	Not Reported
Potential Contaminants of Concern:	Not Reported
Potential Media Affected:	Not Reported
Site History:	Not Reported
Begin Date:	Not Reported
RB Case Number:	Not Reported
source_type:	All PFAS Chemicals
Location ID:	CA4310012_011_011
Matrix:	Liquid
Chemical:	11-Chloroeicosafluoro-3-oxaundecane-1-sulfonic acid
Qualifier:	<
Value:	2
Reporting Limit:	Not Reported
Detection Limit:	Not Reported
Lab Notes:	Not Reported
Quarterly Running Annual Average:	Not Reported
Units:	NG/L
Date:	12/15/2020
Field Pt Class:	PUBW
Site Use:	Drinking Water Wells
Site Type:	DDW Well
Latitude:	37.32688
Longitude:	-121.96393
Geo Tracker URL:	Not Reported
Name:	WELL 10
Address:	Not Reported
City,State,Zip:	SANTA CLARA, CA
Envirostor ID:	Not Reported
Program Type:	Not Reported
Status:	Not Reported
Status Date:	Not Reported
Enviroscreen Score:	Not Reported
Site Code:	Not Reported
Global ID:	W0604310012
Facility Region:	Not Reported
Lead Agency:	Not Reported
Case worker:	Not Reported
Local Agency:	Not Reported
Location Case Number:	Not Reported
File Location:	Not Reported
Potential Contaminants of Concern:	Not Reported
Potential Media Affected:	Not Reported
Site History:	Not Reported
Begin Date:	Not Reported
RB Case Number:	Not Reported
source_type:	All PFAS Chemicals
Location ID:	CA4310012_011_011

WELL 10, Not Reported, SANTA CLARA, CA (Continued)

Matrix:	Liquid
Chemical:	2,3,3,3-tetrafluoro-2-(1,1,2,2,3,3,3-heptafluoropropoxy) propanoic acid
Qualifier:	<
Value:	1.6
Reporting Limit:	Not Reported
Detection Limit:	Not Reported
Lab Notes:	Not Reported
Quarterly Running Annual Average:	Not Reported
Units:	NG/L
Date:	9/7/2021
Field Pt Class:	PUBW
Site Use:	Drinking Water Wells
Site Type:	DDW Well
Latitude:	37.32688
Longitude:	-121.96393
Geo Tracker URL:	Not Reported
Name:	WELL 10
Address:	Not Reported
City,State,Zip:	SANTA CLARA, CA
Envirostor ID:	Not Reported
Program Type:	Not Reported
Status:	Not Reported
Status Date:	Not Reported
Enviroscreen Score:	Not Reported
Site Code:	Not Reported
Global ID:	W0604310012
Facility Region:	Not Reported
Lead Agency:	Not Reported
Case worker:	Not Reported
Local Agency:	Not Reported
Location Case Number:	Not Reported
File Location:	Not Reported
Potential Contaminants of Concern:	Not Reported
Potential Media Affected:	Not Reported
Site History:	Not Reported
Begin Date:	Not Reported
RB Case Number:	Not Reported
source_type:	All PFAS Chemicals
Location ID:	CA4310012_011_011
Matrix:	Liquid
Chemical:	2,3,3,3-tetrafluoro-2-(1,1,2,2,3,3,3-heptafluoropropoxy) propanoic acid
Qualifier:	<
Value:	2
Reporting Limit:	Not Reported
Detection Limit:	Not Reported
Lab Notes:	Not Reported
Quarterly Running Annual Average:	Not Reported
Units:	NG/L
Date:	12/15/2020

WELL 10, Not Reported, SANTA CLARA, CA (Continued)

Field Pt Class:	PUBW
Site Use:	Drinking Water Wells
Site Type:	DDW Well
Latitude:	37.32688
Longitude:	-121.96393
Geo Tracker URL:	Not Reported
Name:	WELL 10
Address:	Not Reported
City,State,Zip:	SANTA CLARA, CA
Envirostor ID:	Not Reported
Program Type:	Not Reported
Status:	Not Reported
Status Date:	Not Reported
Enviroscreen Score:	Not Reported
Site Code:	Not Reported
Global ID:	W0604310012
Facility Region:	Not Reported
Lead Agency:	Not Reported
Case worker:	Not Reported
Local Agency:	Not Reported
Location Case Number:	Not Reported
File Location:	Not Reported
Potential Contaminants of Concern:	Not Reported
Potential Media Affected:	Not Reported
Site History:	Not Reported
Begin Date:	Not Reported
RB Case Number:	Not Reported
source_type:	All PFAS Chemicals
Location ID:	CA4310012_011_011
Matrix:	Liquid
Chemical:	2,3,3,3-tetrafluoro-2-(1,1,2,2,3,3,3-heptafluoropropoxy) propanoic acid
Qualifier:	<
Value:	3.4
Reporting Limit:	Not Reported
Detection Limit:	Not Reported
Lab Notes:	Not Reported
Quarterly Running Annual Average:	Not Reported
Units:	NG/L
Date:	6/10/2021
Field Pt Class:	PUBW
Site Use:	Drinking Water Wells
Site Type:	DDW Well
Latitude:	37.32688
Longitude:	-121.96393
Geo Tracker URL:	Not Reported
Name:	WELL 10
Address:	Not Reported
City,State,Zip:	SANTA CLARA, CA

WELL 10, Not Reported, SANTA CLARA, CA (Continued)

Envirostor ID:	Not Reported
Program Type:	Not Reported
Status:	Not Reported
Status Date:	Not Reported
Enviroscreen Score:	Not Reported
Site Code:	Not Reported
Global ID:	W0604310012
Facility Region:	Not Reported
Lead Agency:	Not Reported
Case worker:	Not Reported
Local Agency:	Not Reported
Location Case Number:	Not Reported
File Location:	Not Reported
Potential Contaminants of Concern:	Not Reported
Potential Media Affected:	Not Reported
Site History:	Not Reported
Begin Date:	Not Reported
RB Case Number:	Not Reported
source_type:	All PFAS Chemicals
Location ID:	CA4310012_011_011
Matrix:	Liquid
Chemical:	2,3,3,3-tetrafluoro-2-(1,1,2,2,3,3,3-heptafluoropropoxy) propanoic acid
Qualifier:	<
Value:	3.6
Reporting Limit:	Not Reported
Detection Limit:	Not Reported
Lab Notes:	Not Reported
Quarterly Running Annual Average:	Not Reported
Units:	NG/L
Date:	3/22/2021
Field Pt Class:	PUBW
Site Use:	Drinking Water Wells
Site Type:	DDW Well
Latitude:	37.32688
Longitude:	-121.96393
Geo Tracker URL:	Not Reported
Name:	WELL 10
Address:	Not Reported
City,State,Zip:	SANTA CLARA, CA
Envirostor ID:	Not Reported
Program Type:	Not Reported
Status:	Not Reported
Status Date:	Not Reported
Enviroscreen Score:	Not Reported
Site Code:	Not Reported
Global ID:	W0604310012
Facility Region:	Not Reported
Lead Agency:	Not Reported
Case worker:	Not Reported

WELL 10, Not Reported, SANTA CLARA, CA (Continued)

Local Agency:	Not Reported
Location Case Number:	Not Reported
File Location:	Not Reported
Potential Contaminants of Concern:	Not Reported
Potential Media Affected:	Not Reported
Site History:	Not Reported
Begin Date:	Not Reported
RB Case Number:	Not Reported
source_type:	All PFAS Chemicals
Location ID:	CA4310012_011_011
Matrix:	Liquid
Chemical:	4,8-Dioxa-3H-perfluorononanoic acid
Qualifier:	<
Value:	1.6
Reporting Limit:	Not Reported
Detection Limit:	Not Reported
Lab Notes:	Not Reported
Quarterly Running Annual Average:	Not Reported
Units:	NG/L
Date:	9/7/2021
Field Pt Class:	PUBW
Site Use:	Drinking Water Wells
Site Type:	DDW Well
Latitude:	37.32688
Longitude:	-121.96393
Geo Tracker URL:	Not Reported
Name:	WELL 10
Address:	Not Reported
City,State,Zip:	SANTA CLARA, CA
Envirostor ID:	Not Reported
Program Type:	Not Reported
Status:	Not Reported
Status Date:	Not Reported
Enviroscreen Score:	Not Reported
Site Code:	Not Reported
Global ID:	W0604310012
Facility Region:	Not Reported
Lead Agency:	Not Reported
Case worker:	Not Reported
Local Agency:	Not Reported
Location Case Number:	Not Reported
File Location:	Not Reported
Potential Contaminants of Concern:	Not Reported
Potential Media Affected:	Not Reported
Site History:	Not Reported
Begin Date:	Not Reported
RB Case Number:	Not Reported
source_type:	All PFAS Chemicals

WELL 10, Not Reported, SANTA CLARA, CA (Continued)

Location ID:	CA4310012_011_011
Matrix:	Liquid
Chemical:	4,8-Dioxa-3H-perfluorononanoic acid
Qualifier:	<
Value:	1.7
Reporting Limit:	Not Reported
Detection Limit:	Not Reported
Lab Notes:	Not Reported
Quarterly Running Annual Average:	Not Reported
Units:	NG/L
Date:	6/10/2021
Field Pt Class:	PUBW
Site Use:	Drinking Water Wells
Site Type:	DDW Well
Latitude:	37.32688
Longitude:	-121.96393
Geo Tracker URL:	Not Reported
Name:	WELL 10
Address:	Not Reported
City,State,Zip:	SANTA CLARA, CA
Envirostor ID:	Not Reported
Program Type:	Not Reported
Status:	Not Reported
Status Date:	Not Reported
Enviroscreen Score:	Not Reported
Site Code:	Not Reported
Global ID:	W0604310012
Facility Region:	Not Reported
Lead Agency:	Not Reported
Case worker:	Not Reported
Local Agency:	Not Reported
Location Case Number:	Not Reported
File Location:	Not Reported
Potential Contaminants of Concern:	Not Reported
Potential Media Affected:	Not Reported
Site History:	Not Reported
Begin Date:	Not Reported
RB Case Number:	Not Reported
source_type:	All PFAS Chemicals
Location ID:	CA4310012_011_011
Matrix:	Liquid
Chemical:	4,8-Dioxa-3H-perfluorononanoic acid
Qualifier:	<
Value:	1.8
Reporting Limit:	Not Reported
Detection Limit:	Not Reported
Lab Notes:	Not Reported
Quarterly Running Annual Average:	Not Reported
Units:	NG/L

WELL 10, Not Reported, SANTA CLARA, CA (Continued)

Date:	3/22/2021
Field Pt Class:	PUBW
Site Use:	Drinking Water Wells
Site Type:	DDW Well
Latitude:	37.32688
Longitude:	-121.96393
Geo Tracker URL:	Not Reported
Name:	WELL 10
Address:	Not Reported
City,State,Zip:	SANTA CLARA, CA
Envirostor ID:	Not Reported
Program Type:	Not Reported
Status:	Not Reported
Status Date:	Not Reported
Enviroscreen Score:	Not Reported
Site Code:	Not Reported
Global ID:	W0604310012
Facility Region:	Not Reported
Lead Agency:	Not Reported
Case worker:	Not Reported
Local Agency:	Not Reported
Location Case Number:	Not Reported
File Location:	Not Reported
Potential Contaminants of Concern:	Not Reported
Potential Media Affected:	Not Reported
Site History:	Not Reported
Begin Date:	Not Reported
RB Case Number:	Not Reported
source_type:	All PFAS Chemicals
Location ID:	CA4310012_011_011
Matrix:	Liquid
Chemical:	4,8-Dioxa-3H-perfluorononanoic acid
Qualifier:	<
Value:	2
Reporting Limit:	Not Reported
Detection Limit:	Not Reported
Lab Notes:	Not Reported
Quarterly Running Annual Average:	Not Reported
Units:	NG/L
Date:	12/15/2020
Field Pt Class:	PUBW
Site Use:	Drinking Water Wells
Site Type:	DDW Well
Latitude:	37.32688
Longitude:	-121.96393
Geo Tracker URL:	Not Reported

WELL 10, Not Reported, SANTA CLARA, CA (Continued)

The Click here to access additional Click here to access 62 additional CA PFAS: record(s) in the EDR Site Report. detail in the EDR Site Report. database contains http://www.edrnet.com/srf2/FinalSiteReport.aspx?ID=46i4386kHiSN2b.3ul8Oo9kfk5PHSB4CwSbjNl42bqbhR.dS3fxulFlL49wiO70owjADqkHjf6S8uT56jP3iBkASfiBjy4O96SKiQc2723.n8Gs82JkcHHcl2.OSofNHr9EybGq.mG4fDusalf5BVVOcRotM4gFk5QfzX6PN5ZfPrf4GC6zqiJK3vo3ay87F2mxk32HMp9dqSfoNcr99Mb4s.QM2ytu30l4s5XpOfdobL3yjkTkfEm4t55csPmL5mQSQABTh1rVCaZwhn4akbtdjDwukjljr4go4LE6AMihh3q83ng87J2lWkuGHKwUAJSVJNXZ3KNb6I.T443ZulJlDa9voOL3o2l72Lky6frm4pb5QiPb83NTSTSBBY7f3CUSwzr6y0bqJjaz4SElRA42w2 additional records for this site. Please contact your EDR Account Executive for more information.

BAYTO
166 SARATOGA AVENUE, SANTA CLARA, CA, 95051 U001601865

▲ 50	S 1/10 - 1/3	(1168 ft. / 0.221 mi.)	Local Lists of Registered Storage Tanks Other Ascertainable Records
	9 ft. Higher Elevation	122 ft. Above Sea Level	

Worksheet:

HIST UST: Other Ascertainable Records	SANTACLARA
Name:	JACK BOYTO
Address:	166 SARATOGA AVE
City,State,Zip:	SANTA CLARA, CA 95051
File Number:	Not Reported
URL:	Not Reported
Region:	STATE
Facility ID:	00000015758
Facility Type:	Other
Other Type:	FARM
Contact Name:	Not Reported
Telephone:	0000000000
Owner Name:	JACK BOYTO
Owner Address:	166 SARATOGA AVE
Owner City,St,Zip:	SANTA CLARA, CA 95051
Total Tanks:	0001
Tank Num:	001
Container Num:	1
Year Installed:	1968
Tank Capacity:	00000500
Tank Used for:	PRODUCT
Type of Fuel:	REGULAR
Container Construction Thickness:	10
Leak Detection:	Stock Inventor

HWTS:

Name:	THE NEW HOME CO
Address:	166 SARATOGA AVE
Address 2:	Not Reported
City,State,Zip:	SANTA CLARA, CA 95051
EPA ID:	CAC002833240
Inactive Date:	01/12/2016
Create Date:	10/12/2015
Last Act Date:	Not Reported

BAYTO, 166 SARATOGA AVENUE, SANTA CLARA, CA 95051 (Continued)

Mailing Name:	Not Reported
Mailing Address:	1990 N CALIFORNIA BLVD
Mailing Address 2:	Not Reported
Mailing City,State,Zip:	WALNUT CREEK, CA 945963742
Owner Name:	THE NEW HOME CO
Owner Address:	1990 N CALIFORNIA BLVD
Owner Address 2:	Not Reported
Owner City,State,Zip:	WALNUT CREEK, CA 945963742
Owner Phone:	Not Reported
Owner Fax:	Not Reported
Contact Name:	THE NEW HOME CO
Contact Address:	1990 N CALIFORNIA BLVD
Contact Address 2:	Not Reported
City,State,Zip:	WALNUT CREEK, CA 945963742
Contact Phone:	Not Reported
Contact Fax:	Not Reported
Facility Status:	Inactive
Facility Type:	TEMPORARY
Category:	STATE
Latitude:	37.326712
Longitude:	-121.967116

NAICS:

EPA ID:	CAC002833240
Create Date:	2015-10-12 08:22:27.477
NAICS Code:	99999
NAICS Description:	Not Otherwise Specified
Issued EPA ID Date:	2015-10-12 08:22:27.47700
Inactive Date:	2016-01-12 03:00:27.85700
Facility Name:	THE NEW HOME CO
Facility Address:	166 SARATOGA AVE
Facility Address 2:	Not Reported
Facility City:	SANTA CLARA
Facility County:	Not Reported
Facility State:	CA
Facility Zip:	95051

HAZNET:

Name:	THE NEW HOME CO
Address:	166 SARATOGA AVE
Address 2:	Not Reported
City,State,Zip:	SANTA CLARA, CA 95051
Contact:	THE NEW HOME CO
Telephone:	9252440700
Mailing Name:	Not Reported
Mailing Address:	1990 N CALIFORNIA BLVD
Year:	2015
Gepaid:	CAC002833240

BAYTO, 166 SARATOGA AVENUE, SANTA CLARA, CA 95051 (Continued)

TSD EPA ID:	CAD982042475
CA Waste Code:	151 - Asbestos containing waste
Disposal Method:	H132 - Landfill Or Surface Impoundment That Will Be Closed As Landfill(To Include On-Site Treatment And/Or Stabilization)
Tons:	1.15

Additional Info:

Year:	2015
Gen EPA ID:	CAC002833240
Shipment Date:	20151014
Creation Date:	12/22/2015 22:15:21
Receipt Date:	20151016
Manifest ID:	012731590JJK
Trans EPA ID:	CAL000349369
Trans Name:	FERMA CORP
Trans 2 EPA ID:	Not Reported
Trans 2 Name:	Not Reported
TSDF EPA ID:	CAD982042475
Trans Name:	RECOLOGY HAY RD LANDFILL
TSDF Alt EPA ID:	Not Reported
TSDF Alt Name:	Not Reported
Waste Code Description:	151 - Asbestos-containing waste
RCRA Code:	Not Reported
Meth Code:	H132 - Landfill Or Surface Impoundment That Will Be Closed As Landfill(To Include On-Site Treatment And/Or Stabilization)
Quantity Tons:	1.15
Waste Quantity:	5
Quantity Unit:	Y
Additional Code 1:	Not Reported
Additional Code 2:	Not Reported
Additional Code 3:	Not Reported
Additional Code 4:	Not Reported
Additional Code 5:	Not Reported

NPDES:

Name:	BAYTO
Address:	166 SARATOGA AVENUE
City,State,Zip:	SANTA CLARA, CA 95051
Facility Status:	Not Reported
NPDES Number:	Not Reported
Region:	Not Reported
Agency Number:	Not Reported
Regulatory Measure ID:	Not Reported
Place ID:	Not Reported
Order Number:	Not Reported
WDID:	2 43C374001
Regulatory Measure Type:	Construction
Program Type:	Not Reported

BAYTO, 166 SARATOGA AVENUE, SANTA CLARA, CA 95051 (Continued)

Adoption Date Of Regulatory Measure:	Not Reported
Effective Date Of Regulatory Measure:	Not Reported
Termination Date Of Regulatory Measure:	Not Reported
Expiration Date Of Regulatory Measure:	Not Reported
Discharge Address:	Not Reported
Discharge Name:	Not Reported
Discharge City:	Not Reported
Discharge State:	Not Reported
Discharge Zip:	Not Reported
Status:	Terminated
Status Date:	11/03/2017
Operator Name:	TNHC Northern California LLC
Operator Address:	1990 North California Boulevard Suite 650
Operator City:	Walnut Creek
Operator State:	California
Operator Zip:	94596

NPDES as of 03/2018:

NPDES Number:	CAS000002
Status:	Terminated
Agency Number:	0
Region:	2
Regulatory Measure ID:	462702
Order Number:	2009-0009-DWQ
Regulatory Measure Type:	Enrollee
Place ID:	Not Reported
WDID:	2 43C374001
Program Type:	Construction
Adoption Date Of Regulatory Measure:	Not Reported
Effective Date Of Regulatory Measure:	09/15/2015
Expiration Date Of Regulatory Measure:	Not Reported
Termination Date Of Regulatory Measure:	09/29/2017
Discharge Name:	TNHC Northern California LLC
Discharge Address:	1990 North California Boulevard Suite 650
Discharge City:	Walnut Creek
Discharge State:	California
Discharge Zip:	94596
Received Date:	Not Reported
Processed Date:	Not Reported
Status:	Not Reported
Status Date:	Not Reported
Place Size:	Not Reported
Place Size Unit:	Not Reported
Contact:	Not Reported
Contact Title:	Not Reported

BAYTO, 166 SARATOGA AVENUE, SANTA CLARA, CA 95051 (Continued)

Contact Phone:	Not Reported
Contact Phone Ext:	Not Reported
Contact Email:	Not Reported
Operator Name:	Not Reported
Operator Address:	Not Reported
Operator City:	Not Reported
Operator State:	Not Reported
Operator Zip:	Not Reported
Operator Contact:	Not Reported
Operator Contact Title:	Not Reported
Operator Contact Phone:	Not Reported
Operator Contact Phone Ext:	Not Reported
Operator Contact Email:	Not Reported
Operator Type:	Not Reported
Developer:	Not Reported
Developer Address:	Not Reported
Developer City:	Not Reported
Developer State:	Not Reported
Developer Zip:	Not Reported
Developer Contact:	Not Reported
Developer Contact Title:	Not Reported
Constype Linear Utility Ind:	Not Reported
Emergency Phone:	Not Reported
Emergency Phone Ext:	Not Reported
Constype Above Ground Ind:	Not Reported
Constype Below Ground Ind:	Not Reported
Constype Cable Line Ind:	Not Reported
Constype Comm Line Ind:	Not Reported
Constype Commertial Ind:	Not Reported
Constype Electrical Line Ind:	Not Reported
Constype Gas Line Ind:	Not Reported
Constype Industrial Ind:	Not Reported
Constype Other Description:	Not Reported
Constype Other Ind:	Not Reported
Constype Recons Ind:	Not Reported
Constype Residential Ind:	Not Reported
Constype Transport Ind:	Not Reported
Constype Utility Description:	Not Reported
Constype Utility Ind:	Not Reported
Constype Water Sewer Ind:	Not Reported
Dir Discharge Uswater Ind:	Not Reported
Receiving Water Name:	Not Reported
Certifier:	Not Reported
Certifier Title:	Not Reported
Certification Date:	Not Reported
Primary Sic:	Not Reported
Secondary Sic:	Not Reported
Tertiary Sic:	Not Reported
NPDES Number:	Not Reported

BAYTO, 166 SARATOGA AVENUE, SANTA CLARA, CA 95051 (Continued)

Status:	Not Reported
Agency Number:	Not Reported
Region:	2
Regulatory Measure ID:	462702
Order Number:	Not Reported
Regulatory Measure Type:	Construction
Place ID:	Not Reported
WDID:	2 43C374001
Program Type:	Not Reported
Adoption Date Of Regulatory Measure:	Not Reported
Effective Date Of Regulatory Measure:	Not Reported
Expiration Date Of Regulatory Measure:	Not Reported
Termination Date Of Regulatory Measure:	Not Reported
Discharge Name:	Not Reported
Discharge Address:	Not Reported
Discharge City:	Not Reported
Discharge State:	Not Reported
Discharge Zip:	Not Reported
Received Date:	09/10/2015
Processed Date:	09/15/2015
Status:	Active
Status Date:	09/15/2015
Place Size:	1.73
Place Size Unit:	Acres
Contact:	Doug McGillvrey
Contact Title:	Land Development Manager
Contact Phone:	925-244-0700
Contact Phone Ext:	Not Reported
Contact Email:	dmcgillvrey@nwhm.com
Operator Name:	TNHC Northern California LLC
Operator Address:	1990 North California Boulevard Suite 650
Operator City:	Walnut Creek
Operator State:	California
Operator Zip:	94596
Operator Contact:	Erin Epperson
Operator Contact Title:	Sr Vice President
Operator Contact Phone:	925-627-3965
Operator Contact Phone Ext:	Not Reported
Operator Contact Email:	eepperson@nwhm.com
Operator Type:	Private Business
Developer:	TNHC Northern California LLC
Developer Address:	1990 North California Boulevard Suite 650
Developer City:	Walnut Creek
Developer State:	California
Developer Zip:	94596
Developer Contact:	Doug McGillvrey
Developer Contact Title:	Land Development Manager

BAYTO, 166 SARATOGA AVENUE, SANTA CLARA, CA 95051 (Continued)

Constype Linear Utility Ind:	N
Emergency Phone:	Not Reported
Emergency Phone Ext:	Not Reported
Constype Above Ground Ind:	N
Constype Below Ground Ind:	N
Constype Cable Line Ind:	N
Constype Comm Line Ind:	N
Constype Commertial Ind:	N
Constype Electrical Line Ind:	N
Constype Gas Line Ind:	N
Constype Industrial Ind:	N
Constype Other Description:	Muti-Family Townhome
Constype Other Ind:	Y
Constype Recons Ind:	N
Constype Residential Ind:	Y
Constype Transport Ind:	N
Constype Utility Description:	Not Reported
Constype Utility Ind:	N
Constype Water Sewer Ind:	N
Dir Discharge Uswater Ind:	N
Receiving Water Name:	Saratoga Creek
Certifier:	Mark Stacy
Certifier Title:	Authorized Representative
Certification Date:	19-JUN-17
Primary Sic:	Not Reported
Secondary Sic:	Not Reported
Tertiary Sic:	Not Reported

CIWQS:

Name:	BAYTO
Address:	166 SARATOGA AVENUE
City,State,Zip:	SANTA CLARA, CA 95051
Agency:	TNHC Northern California LLC
Agency Address:	1990 North California Boulevard Suite 650, Walnut Creek, CA 94596
Place/Project Type:	Construction - Other: Muti-Family Townhome, Residential
SIC/NAICS:	Not Reported
Region:	2
Program:	CONSTW
Regulatory Measure Status:	Terminated
Regulatory Measure Type:	Storm water construction
Order Number:	2009-0009-DWQ
WDID:	2 43C374001
NPDES Number:	CAS000002
Adoption Date:	Not Reported
Effective Date:	09/15/2015
Termination Date:	09/29/2017
Expiration/Review Date:	Not Reported
Design Flow:	Not Reported
Major/Minor:	Not Reported

BAYTO, 166 SARATOGA AVENUE, SANTA CLARA, CA 95051 (Continued)

Complexity:	Not Reported
TTWQ:	Not Reported
Enforcement Actions within 5 years:	0
Violations within 5 years:	0
Latitude:	37.32682
Longitude:	-121.96705

GOVERNMENT RECORDS SEARCHED / DATA CURRENCY TRACKING

St	Acronym	Full Name	Government Agency	Gov Date	Arvl. Date	Active Date
ENVIRONMENTAL RECORDS						
Federal NPL site list						
US	NPL	National Priority List	EPA	05/22/2024	06/03/2024	06/26/2024
US	Proposed NPL	Proposed National Priority List Sites	EPA	05/22/2024	06/03/2024	06/26/2024
US	NPL LIENS	Federal Superfund Liens	EPA	10/15/1991	02/02/1994	03/30/1994
Federal CERCLIS list						
US	SEMS	Superfund Enterprise Management System	EPA	04/22/2024	05/01/2024	05/24/2024
Federal RCRA CORRACTS facilities list						
US	CORRACTS	Corrective Action Report	EPA	06/03/2024	06/07/2024	06/20/2024
Federal RCRA TSD facilities list						
US	RCRA-TSDF	RCRA - Treatment, Storage and Disposal	Environmental Protection Agency	06/03/2024	06/07/2024	06/20/2024
Federal RCRA generators list						
US	RCRA-LQG	RCRA - Large Quantity Generators	Environmental Protection Agency	06/03/2024	06/07/2024	06/20/2024
US	RCRA-SQG	RCRA - Small Quantity Generators	Environmental Protection Agency	06/03/2024	06/07/2024	06/20/2024
US	RCRA-VSQG	RCRA - Very Small Quantity Generators (Formerly Conditionall	Environmental Protection Agency	06/03/2024	06/07/2024	06/20/2024
Federal institutional controls / engineering controls registries						
US	LUCIS	Land Use Control Information System	Department of the Navy	02/14/2024	02/16/2024	04/04/2024
US	US ENG CONTROLS	Engineering Controls Sites List	Environmental Protection Agency	02/13/2024	02/21/2024	04/04/2024
US	US INST CONTROLS	Institutional Controls Sites List	Environmental Protection Agency	02/13/2024	02/21/2024	04/04/2024
Federal ERNS list						
US	ERNS	Emergency Response Notification System	National Response Center, United States Coast	03/13/2024	03/19/2024	06/17/2024
State and tribal - equivalent NPL						
CA	RESPONSE	State Response Sites	Department of Toxic Substances Control	04/22/2024	04/23/2024	07/17/2024
State and tribal - equivalent CERCLIS						
CA	ENVIROSTOR	EnviroStor Database	Department of Toxic Substances Control	04/22/2024	04/23/2024	07/17/2024
State and tribal landfill / solid waste disposal						
CA	SWF/LF (SWIS)	Solid Waste Information System	Department of Resources Recycling and Recover	02/05/2024	02/06/2024	04/26/2024
State and tribal leaking storage tank lists						
CA	LUST REG 4	Underground Storage Tank Leak List	California Regional Water Quality Control Boa	09/07/2004	09/07/2004	10/12/2004
CA	LUST REG 6L	Leaking Underground Storage Tank Case Listing	California Regional Water Quality Control Boa	09/09/2003	09/10/2003	10/07/2003
CA	LUST REG 9	Leaking Underground Storage Tank Report	California Regional Water Quality Control Boa	03/01/2001	04/23/2001	05/21/2001
CA	LUST REG 8	Leaking Underground Storage Tanks	California Regional Water Quality Control Boa	02/14/2005	02/15/2005	03/28/2005
CA	LUST REG 7	Leaking Underground Storage Tank Case Listing	California Regional Water Quality Control Boa	02/26/2004	02/26/2004	03/24/2004
CA	LUST REG 5	Leaking Underground Storage Tank Database	California Regional Water Quality Control Boa	07/01/2008	07/22/2008	07/31/2008
CA	LUST REG 3	Leaking Underground Storage Tank Database	California Regional Water Quality Control Boa	05/19/2003	05/19/2003	06/02/2003

GOVERNMENT RECORDS SEARCHED / DATA CURRENCY TRACKING

St	Acronym	Full Name	Government Agency	Gov Date	Arvl. Date	Active Date
CA	LUST REG 2	Fuel Leak List	California Regional Water Quality Control Boa	09/30/2004	10/20/2004	11/19/2004
CA	LUST REG 1	Active Toxic Site Investigation	California Regional Water Quality Control Boa	02/01/2001	02/28/2001	03/29/2001
CA	LUST REG 6V	Leaking Underground Storage Tank Case Listing	California Regional Water Quality Control Boa	06/07/2005	06/07/2005	06/29/2005
CA	LUST	Leaking Underground Fuel Tank Report (GEOTRACKER)	State Water Resources Control Board	03/04/2024	03/05/2024	05/24/2024
US	INDIAN LUST R6	Leaking Underground Storage Tanks on Indian Land	EPA Region 6	10/25/2023	01/17/2024	03/13/2024
US	INDIAN LUST R5	Leaking Underground Storage Tanks on Indian Land	EPA, Region 5	10/04/2023	01/17/2024	03/13/2024
US	INDIAN LUST R9	Leaking Underground Storage Tanks on Indian Land	Environmental Protection Agency	10/25/2023	01/17/2024	03/13/2024
US	INDIAN LUST R1	Leaking Underground Storage Tanks on Indian Land	EPA Region 1	10/25/2023	01/17/2024	03/13/2024
US	INDIAN LUST R8	Leaking Underground Storage Tanks on Indian Land	EPA Region 8	10/25/2023	01/17/2024	03/13/2024
US	INDIAN LUST R7	Leaking Underground Storage Tanks on Indian Land	EPA Region 7	10/25/2023	01/17/2024	03/13/2024
US	INDIAN LUST R10	Leaking Underground Storage Tanks on Indian Land	EPA Region 10	10/25/2023	01/17/2024	03/13/2024
US	INDIAN LUST R4	Leaking Underground Storage Tanks on Indian Land	EPA Region 4	10/25/2023	01/17/2024	03/13/2024
CA	CPS-SLIC	Statewide SLIC Cases (GEOTRACKER)	State Water Resources Control Board	03/04/2024	03/05/2024	05/24/2024
CA	SLIC REG 1	Active Toxic Site Investigations	California Regional Water Quality Control Boa	04/03/2003	04/07/2003	04/25/2003
CA	SLIC REG 2	Spills, Leaks, Investigation & Cleanup Cost Recovery Listing	Regional Water Quality Control Board San Fran	09/30/2004	10/20/2004	11/19/2004
CA	SLIC REG 3	Spills, Leaks, Investigation & Cleanup Cost Recovery Listing	California Regional Water Quality Control Boa	05/18/2006	05/18/2006	06/15/2006
CA	SLIC REG 4	Spills, Leaks, Investigation & Cleanup Cost Recovery Listing	Region Water Quality Control Board Los Angele	11/17/2004	11/18/2004	01/04/2005
CA	SLIC REG 5	Spills, Leaks, Investigation & Cleanup Cost Recovery Listing	Regional Water Quality Control Board Central	04/01/2005	04/05/2005	04/21/2005
CA	SLIC REG 6V	Spills, Leaks, Investigation & Cleanup Cost Recovery Listing	Regional Water Quality Control Board, Victorv	05/24/2005	05/25/2005	06/16/2005
CA	SLIC REG 6L	SLIC Sites	California Regional Water Quality Control Boa	09/07/2004	09/07/2004	10/12/2004
CA	SLIC REG 7	SLIC List	California Regional Quality Control Board, Co	11/24/2004	11/29/2004	01/04/2005
CA	SLIC REG 8	Spills, Leaks, Investigation & Cleanup Cost Recovery Listing	California Region Water Quality Control Board	04/03/2008	04/03/2008	04/14/2008
CA	SLIC REG 9	Spills, Leaks, Investigation & Cleanup Cost Recovery Listing	California Regional Water Quality Control Boa	09/10/2007	09/11/2007	09/28/2007
State and tribal registered storage tank lists						
CA	UST	Active UST Facilities	SWRCB	03/04/2024	03/05/2024	05/29/2024
CA	UST CLOSURE	Proposed Closure of Underground Storage Tank (UST) Cases	State Water Resources Control Board	02/13/2024	03/05/2024	06/03/2024
CA	MILITARY UST SITES	Military UST Sites (GEOTRACKER)	State Water Resources Control Board	03/04/2024	03/05/2024	05/24/2024
CA	AST	Aboveground Petroleum Storage Tank Facilities	California Environmental Protection Agency	07/06/2016	07/12/2016	09/19/2016
US	INDIAN UST R1	Underground Storage Tanks on Indian Land	EPA, Region 1	10/24/2023	01/17/2024	03/13/2024
US	INDIAN UST R10	Underground Storage Tanks on Indian Land	EPA Region 10	10/24/2023	01/17/2024	03/13/2024
US	INDIAN UST R6	Underground Storage Tanks on Indian Land	EPA Region 6	10/24/2023	01/17/2024	03/13/2024
US	INDIAN UST R5	Underground Storage Tanks on Indian Land	EPA Region 5	10/17/2023	01/17/2024	03/13/2024
US	INDIAN UST R4	Underground Storage Tanks on Indian Land	EPA Region 4	10/24/2023	01/17/2024	03/13/2024
US	INDIAN UST R7	Underground Storage Tanks on Indian Land	EPA Region 7	10/24/2023	01/17/2024	03/13/2024
US	INDIAN UST R8	Underground Storage Tanks on Indian Land	EPA Region 8	10/24/2023	01/17/2024	03/13/2024
US	INDIAN UST R9	Underground Storage Tanks on Indian Land	EPA Region 9	10/24/2023	01/17/2024	03/13/2024
US	FEMA UST	Underground Storage Tank Listing	FEMA	03/15/2024	03/19/2024	06/17/2024
State and tribal voluntary cleanup sites						
US	INDIAN VCP R1	Voluntary Cleanup Priority Listing	EPA, Region 1	07/27/2015	09/29/2015	02/18/2016
US	INDIAN VCP R7	Voluntary Cleanup Priority Lisitng	EPA, Region 7	03/20/2008	04/22/2008	05/19/2008
CA	VCP	Voluntary Cleanup Program Properties	Department of Toxic Substances Control	04/22/2024	04/23/2024	07/17/2024

GOVERNMENT RECORDS SEARCHED / DATA CURRENCY TRACKING

St	Acronym	Full Name	Government Agency	Gov Date	Arvl. Date	Active Date
State and tribal Brownfields sites						
CA	BROWNFIELDS	Considered Brownfieds Sites Listing	State Water Resources Control Board	03/19/2024	03/19/2024	06/10/2024
Other Records						
US	CONSENT	Superfund (CERCLA) Consent Decrees	Department of Justice, Consent Decree Library	03/31/2024	04/19/2024	06/26/2024
US	ROD	Records Of Decision	EPA	05/22/2024	06/03/2024	06/26/2024
US	LIENS 2	CERCLA Lien Information	Environmental Protection Agency	05/22/2024	06/03/2024	06/26/2024
CA	HIST CAL-SITES	Calsites Database	Department of Toxic Substance Control	08/08/2005	08/03/2006	08/24/2006
US	DEBRIS REGION 9	Torres Martinez Reservation Illegal Dump Site Locations	EPA, Region 9	01/12/2009	05/07/2009	09/21/2009
CA	SWRCY	Recycler Database	Department of Conservation	03/04/2024	03/05/2024	05/28/2024
CA	CA FID UST	Facility Inventory Database	California Environmental Protection Agency	10/31/1994	09/05/1995	09/29/1995
CA	HIST UST	Hazardous Substance Storage Container Database	State Water Resources Control Board	10/15/1990	01/25/1991	02/12/1991
CA	SAN FRANCISCO AST	Aboveground Storage Tank Site Listing	San Francisco County Department of Public Hea	04/29/2024	04/30/2024	07/23/2024
CA	SWEEPS UST	SWEEPS UST Listing	State Water Resources Control Board	06/01/1994	07/07/2005	08/11/2005
US	COAL ASH EPA	Coal Combustion Residues Surface Impoundments List	Environmental Protection Agency	01/12/2017	03/05/2019	11/11/2019
US	LEAD SMELTER 2	Lead Smelter Sites	American Journal of Public Health	04/05/2001	10/27/2010	12/02/2010
US	EPA WATCH LIST	EPA Watch List	Environmental Protection Agency	08/30/2013	03/21/2014	06/17/2014
US	FUSRAP	Formerly Utilized Sites Remedial Action Program	Department of Energy	03/03/2023	03/03/2023	06/09/2023
US	2020 COR ACTION	2020 Corrective Action Program List	Environmental Protection Agency	09/30/2017	05/08/2018	07/20/2018
US	US AIRS MINOR	Air Facility System Data	EPA	10/12/2016	10/26/2016	02/03/2017
US	PCB TRANSFORMER	PCB Transformer Registration Database	Environmental Protection Agency	09/13/2019	11/06/2019	02/10/2020
US	US FIN ASSUR	Financial Assurance Information	Environmental Protection Agency	03/18/2024	03/19/2024	06/20/2024
US	US AIRS (AFS)	Aerometric Information Retrieval System Facility Subsystem (	EPA	10/12/2016	10/26/2016	02/03/2017
US	LEAD SMELTER 1	Lead Smelter Sites	Environmental Protection Agency	05/22/2024	06/03/2024	06/24/2024
US	US HIST CDL	National Clandestine Laboratory Register	Drug Enforcement Administration	12/31/2023	02/21/2024	04/04/2024
US	SCRD DRYCLEANERS	State Coalition for Remediation of Drycleaners Listing	Environmental Protection Agency	07/30/2021	02/03/2023	02/10/2023
US	COAL ASH DOE	Steam-Electric Plant Operation Data	Department of Energy	12/31/2022	11/27/2023	02/22/2024
US	Delisted NPL	National Priority List Deletions	EPA	05/22/2024	06/03/2024	06/26/2024
US	SEMS-ARCHIVE	Superfund Enterprise Management System Archive	EPA	04/22/2024	05/01/2024	05/24/2024
US	RCRA NonGen / NLR	RCRA - Non Generators / No Longer Regulated	Environmental Protection Agency	06/03/2024	06/07/2024	06/20/2024
US	HMIRS	Hazardous Materials Information Reporting System	U.S. Department of Transportation	06/14/2024	06/17/2024	06/24/2024
US	DOT OPS	Incident and Accident Data	Department of Transporation, Office of Pipeli	01/02/2020	01/28/2020	04/17/2020
US	US CDL	Clandestine Drug Labs	Drug Enforcement Administration	12/31/2023	02/21/2024	04/04/2024
US	US BROWNFIELDS	A Listing of Brownfields Sites	Environmental Protection Agency	03/11/2024	03/12/2024	05/10/2024
US	DOD	Department of Defense Sites	USGS	06/07/2021	07/13/2021	03/09/2022
US	FEDLAND	Federal and Indian Lands	U.S. Geological Survey	04/02/2018	04/11/2018	11/06/2019
US	FUDS	Formerly Used Defense Sites	U.S. Army Corps of Engineers	01/30/2024	02/13/2024	04/04/2024
US	UMTRA	Uranium Mill Tailings Sites	Department of Energy	08/30/2019	11/15/2019	01/28/2020
US	ODI	Open Dump Inventory	Environmental Protection Agency	06/30/1985	08/09/2004	09/17/2004
US	MINES VIOLATIONS	MSHA Violation Assessment Data	DOL, Mine Safety & Health Admi	04/01/2024	04/04/2024	07/12/2024
US	US MINES	Mines Master Index File	Department of Labor, Mine Safety and Health A	02/05/2024	02/21/2024	04/04/2024
US	US MINES 2	Ferrous and Nonferrous Metal Mines Database Listing	USGS	01/07/2022	02/24/2023	05/17/2023
US	US MINES 3	Active Mines & Mineral Plants Database Listing	USGS	04/14/2011	06/08/2011	09/13/2011
US	PRP	Potentially Responsible Parties	EPA	09/19/2023	10/03/2023	10/19/2023
US	TRIS	Toxic Chemical Release Inventory System	EPA	12/31/2022	11/13/2023	02/07/2024
US	TSCA	Toxic Substances Control Act	EPA	12/31/2020	06/14/2022	03/24/2023

GOVERNMENT RECORDS SEARCHED / DATA CURRENCY TRACKING

St	Acronym	Full Name	Government Agency	Gov Date	Arvl. Date	Active Date
US	FTTS	FIFRA/ TSCA Tracking System - FIFRA (Federal Insecticide, Fu	EPA/Office of Prevention, Pesticides and Toxi	04/09/2009	04/16/2009	05/11/2009
US	FTTS INSP	FIFRA/ TSCA Tracking System - FIFRA (Federal Insecticide, Fu	EPA	04/09/2009	04/16/2009	05/11/2009
US	HIST FTTS	FIFRA/TSCA Tracking System Administrative Case Listing	Environmental Protection Agency	10/19/2006	03/01/2007	04/10/2007
US	HIST FTTS INSP	FIFRA/TSCA Tracking System Inspection & Enforcement Case Lis	Environmental Protection Agency	10/19/2006	03/01/2007	04/10/2007
US	SSTS	Section 7 Tracking Systems	EPA	07/11/2024	07/11/2024	07/12/2024
US	ICIS	Integrated Compliance Information System	Environmental Protection Agency	11/18/2016	11/23/2016	02/10/2017
US	PADS	PCB Activity Database System	EPA	03/20/2023	04/04/2023	06/09/2023
US	MLTS	Material Licensing Tracking System	Nuclear Regulatory Commission	01/02/2024	01/16/2024	03/13/2024
US	RADINFO	Radiation Information Database	Environmental Protection Agency	07/01/2019	07/01/2019	09/23/2019
US	FINDS	Facility Index System/Facility Registry System	EPA	02/09/2024	02/27/2024	05/24/2024
US	RAATS	RCRA Administrative Action Tracking System	EPA	04/17/1995	07/03/1995	08/07/1995
US	RMP	Risk Management Plans	Environmental Protection Agency	04/01/2024	04/17/2024	07/12/2024
US	BRS	Biennial Reporting System	EPA/NTIS	12/31/2021	03/09/2023	03/20/2023
US	PWS	Public Water System Data	EPA	12/17/2013	01/09/2014	10/15/2014
US	INDIAN RESERV	Indian Reservations	USGS	12/31/2014	07/14/2015	01/10/2017
US	INDIAN ODI	Report on the Status of Open Dumps on Indian Lands	Environmental Protection Agency	12/31/1998	12/03/2007	01/24/2008
US	IHS OPEN DUMPS	Open Dumps on Indian Land	Department of Health & Human Serivces, Indian	04/01/2014	08/06/2014	01/29/2015
US	ABANDONED MINES	Abandoned Mines	Department of Interior	03/18/2024	03/19/2024	06/06/2024
CA	CA BOND EXP. PLAN	Bond Expenditure Plan	Department of Health Services	01/01/1989	07/27/1994	08/02/1994
CA	CDL	Clandestine Drug Labs	Department of Toxic Substances Control	12/31/2022	03/21/2024	06/12/2024
CA	CHMIRS	California Hazardous Material Incident Report System	Office of Emergency Services	02/01/2024	04/16/2024	07/11/2024
CA	CORTESE	"Cortese" Hazardous Waste & Substances Sites List	CAL EPA/Office of Emergency Information	03/19/2024	03/19/2024	06/11/2024
CA	CUPA LIV-PLE	CUPA Facility Listing	Livermore-Pleasanton Fire Department	02/14/2024	02/21/2024	05/08/2024
CA	DEED	Deed Restriction Listing	DTSC and SWRCB	02/26/2024	02/27/2024	05/14/2024
CA	DRYCLEAN VENTURA	Drycleaner Facility Listing	Ventura County Air Pollution Control District	01/04/2024	01/16/2024	02/08/2024
CA	DRYCLEAN AMADOR	Amador Air District Drycleaner Facility Listing	Amador Air Quality Management District	04/26/2023	04/27/2023	07/13/2023
CA	DRYCLEAN SOUTH COAST	South Coast Air Quality Management District Drycleaner Listi	South Coast Air Quality Management District	02/20/2024	02/22/2024	05/08/2024
CA	DRYCLEAN MOJAVE	Mojave Desert Air Quality Management District Drycleaner Fac	Mojave Desert Air Quality Management District	04/15/2024	04/17/2024	04/24/2024
CA	DRYCLEAN BUTTE	Butte County Air Quality Management DistrictDrycleaner Facil	Butte County Air Quality Management District	04/25/2023	10/18/2023	01/16/2024
CA	DRYCLEAN FEATHER RVR	Feather River Air Quality Management District Drycleaner Fac	Feather River Air Quality Management District	03/08/2023	03/09/2023	06/05/2023
CA	DRYCLEAN SAN DIEGO	San Diego County Air Pollution Control District Drycleaner F	San Diego County Air Pollution Control Distri	03/19/2024	03/21/2024	04/12/2024
CA	DRYCLEANERS	Cleaner Facilities	Department of Toxic Substance Control	04/02/2024	04/05/2024	04/15/2024
CA	DRYCLEAN GRANT	Grant Recipients List	California Air Resources Board	12/31/2021	01/26/2024	04/16/2024
CA	DRYCLEAN LAKE	Lake County Air Quality Management District Drycleaner Facil	Lake County Air Quality Management District	02/15/2024	02/16/2024	05/02/2024
CA	DRYCLEAN AVAQMD	Antelope Valley Air Quality Management District Drycleaner L	Antelope Valley Air Quality Management Distri	02/26/2024	02/27/2024	05/15/2024
CA	DRYCLEAN MENDOCINO	Mendocino County Air Quality Management District Drycleaner	Mendocino County Air Quality Management Distr	02/26/2024	02/28/2024	05/15/2024
CA	DRYCLEAN EAST KERN	Eastern Kern Air Pollution Control District District Dryclea	Eastern Kern Air Pollution Control District	01/12/2023	04/26/2023	07/14/2023
CA	DRYCLEAN IMPERIAL	Imperial County Air Pollution Control District Drycleaner Fa	Imperial County Air Pollution Control Distric	04/25/2023	04/26/2023	07/14/2023
CA	DRYCLEAN YOLO-SOLANO	Yolo-Solano Air Quality Management District Drycleaner Facil	Yolo-Solano Air Quality Management District	01/04/2024	01/05/2024	03/20/2024
CA	DRYCLEAN SHASTA	Shasta County Air Quality Management District District Drycl	Shasta County Air Quality Management District	04/26/2023	04/27/2023	07/14/2023
CA	DRYCLEAN MONTERY BAY	Monterey Bay Air Quality Management District Drycleaner Faci	Monterey Bay Air Quality Management District	01/03/2024	01/05/2024	03/20/2024
CA	DRYCLEAN SAN LUIS OB	San Luis Obispo County Air Pollution Control District Drycle	San Luis Obispo County Air Pollution Control	01/03/2024	01/04/2024	03/20/2024
CA	DRYCLEAN PLACER	Placer County Air Quality Management District Drycleaner Fac	Placer County Air Quality Management District	05/15/2023	05/17/2023	08/14/2023
CA	DRYCLEAN SAN JOAQUIN	San Joaquin Valley Air Pollution Control District District D	San Joaquin Valley Air Pollution Control Dist	01/04/2024	01/04/2024	03/21/2024
CA	DRYCLEAN BAY AREA	Bay Area Air Quality Management District Drycleaner Facility	Bay Area Air Quality Management District	02/20/2019	05/30/2019	05/01/2023
CA	DRYCLEAN CALAVERAS	Calaveras County Environmental Management Agency Drycleaner	Calaveras County Environmental Management Age	06/17/2019	06/19/2019	05/01/2023
CA	DRYCLEAN N COAST	North Coast Unified Air Quality Management District Dryclean	North Coast Unified Air Quality Management Di	11/30/2016	04/19/2019	05/01/2023

GOVERNMENT RECORDS SEARCHED / DATA CURRENCY TRACKING

St	Acronym	Full Name	Government Agency	Gov Date	Arvl. Date	Active Date
CA	DRYCLEAN N SIERRA	Northern Sierra Air Quality Management District Drycleaner F	Northern Sierra Air Quality Management Distri	05/07/2019	05/07/2019	05/01/2023
CA	DRYCLEAN SANTA BARB	Santa Barbara County Air Pollution Control District Dryclean	Santa Barbara County Air Pollution Control Di	02/19/2019	04/17/2019	05/01/2023
CA	DRYCLEAN TEHAMA	Tehama County Air Pollution Control District Drycleaner Faci	Tehama County Air Pollution Control District	04/24/2019	04/24/2019	05/01/2023
CA	DRYCLEAN GLENN	Glenn County Air Pollution Control District Drycleaner Facil	Glenn County Air Pollution Control District	01/08/2024	01/10/2024	03/27/2024
CA	DRYCLEAN N SONOMA	Norther Sonoma County County Air Pollution Control District	Santa Barbara County Air Pollution Control Di	01/05/2024	01/10/2024	03/27/2024
CA	DRYCLEAN SACRAMENTO	Sacramento Metropolitan Air Quality Management DistrictDrycl	Sacramento Metropolitan Air Quality Managemen	01/03/2024	01/10/2024	03/27/2024
CA	EMI	Emissions Inventory Data	California Air Resources Board	12/31/2021	06/09/2023	08/30/2023
CA	ENF	Enforcement Action Listing	State Water Resoruces Control Board	04/15/2024	04/16/2024	07/12/2024
CA	FIN ASSURANCE 1	Financial Assurance Information Listing	Department of Toxic Substances Control	04/12/2024	04/12/2024	07/09/2024
CA	FIN ASSURANCE 2	Financial Assurance Information Listing	California Integrated Waste Management Board	02/07/2024	02/28/2024	05/15/2024
CA	HAULERS	Registered Waste Tire Haulers Listing	Integrated Waste Management Board	04/04/2024	04/05/2024	04/15/2024
CA	HAZNET	Facility and Manifest Data	California Environmental Protection Agency	12/31/2023	04/04/2024	06/26/2024
CA	HIST CORTESE	Hazardous Waste & Substance Site List	Department of Toxic Substances Control	04/01/2001	01/22/2009	04/08/2009
CA	HWP	EnviroStor Permitted Facilities Listing	Department of Toxic Substances Control	02/07/2024	02/07/2024	02/07/2024
CA	HWT	Registered Hazardous Waste Transporter Database	Department of Toxic Substances Control	04/02/2024	04/04/2024	06/26/2024
CA	ICE	Inspection, Compliance and Enforcement	Department of Toxic Subsances Control	02/07/2024	02/07/2024	02/07/2024
CA	LDS	Land Disposal Sites Listing (GEOTRACKER)	State Water Qualilty Control Board	03/04/2024	03/05/2024	05/24/2024
CA	LIENS	Environmental Liens Listing	Department of Toxic Substances Control	02/26/2024	02/27/2024	05/15/2024
CA	MCS	Military Cleanup Sites Listing (GEOTRACKER)	State Water Resources Control Board	03/04/2024	03/05/2024	05/24/2024
CA	MINES	Mines Site Location Listing	Department of Conservation	03/04/2024	03/05/2024	05/28/2024
CA	MWMP	Medical Waste Management Program Listing	Department of Public Health	01/23/2024	02/27/2024	05/16/2024
CA	NPDES	NPDES Permits Listing	State Water Resources Control Board	02/05/2024	02/06/2024	04/25/2024
CA	PEST LIC	Pesticide Regulation Licenses Listing	Department of Pesticide Regulation	02/26/2024	02/27/2024	05/17/2024
CA	PROC	Certified Processors Database	Department of Conservation	03/04/2024	03/05/2024	05/28/2024
CA	NOTIFY 65	Proposition 65 Records	State Water Resources Control Board	03/08/2024	03/08/2024	05/29/2024
CA	SAN JOSE HAZMAT	Hazardous Material Facilities	City of San Jose Fire Department	11/03/2020	11/05/2020	01/26/2021
CA	SCH	School Property Evaluation Program	Department of Toxic Substances Control	04/22/2024	04/23/2024	07/17/2024
CA	SPILLS 90	SPILLS90 data from FirstSearch	FirstSearch	06/06/2012	01/03/2013	02/22/2013
CA	TOXIC PITS	Toxic Pits Cleanup Act Sites	State Water Resources Control Board	07/01/1995	08/30/1995	09/26/1995
CA	UIC	UIC Listing	Deaprtment of Conservation	03/04/2024	03/05/2024	05/28/2024
CA	WASTEWATER PITS	Oil Wastewater Pits Listing	RWQCB, Central Valley Region	02/11/2021	07/01/2021	09/29/2021
CA	WDS	Waste Discharge System	State Water Resources Control Board	06/19/2007	06/20/2007	06/29/2007
CA	WIP	Well Investigation Program Case List	Los Angeles Water Quality Control Board	07/03/2009	07/21/2009	08/03/2009
CA	WMUDS/SWAT	Waste Management Unit Database	State Water Resources Control Board	04/01/2000	04/10/2000	05/10/2000
US	PFAS FEDERAL SITES	Federal Sites PFAS Information	Environmental Protection Agency	07/01/2024	07/01/2024	07/12/2024
US	UST FINDER	UST Finder Database	Environmental Protection Agency	06/08/2023	10/04/2023	01/18/2024
US	UST FINDER RELEASE	UST Finder Releases Database	Environmental Protecton Agency	06/08/2023	10/31/2023	01/18/2024
CA	PFAS	PFAS Contamination Site Location Listing	State Water Resources Control Board	03/04/2024	03/06/2024	05/29/2024
US	PCS	Permit Compliance System	EPA, Office of Water	12/16/2016	01/06/2017	03/10/2017
US	FEDERAL FACILITY	Federal Facility Site Information listing	Environmental Protection Agency	03/25/2024	03/26/2024	06/24/2024
CA	UIC GEO	Underground Injection Control Sites (GEOTRACKER)	State Water Resource Control Board	03/04/2024	03/05/2024	05/24/2024
CA	WELL STIM PROJ	Well Stimulation Project (GEOTRACKER)	State Water Resources Control Board	03/04/2024	03/05/2024	05/24/2024
US	UXO	Unexploded Ordnance Sites	Department of Defense	09/06/2023	09/13/2023	12/11/2023
CA	MILITARY PRIV SITES	Military Privatized Sites (GEOTRACKER)	State Water Resources Control Board	03/04/2024	03/05/2024	05/24/2024
CA	NON-CASE INFO	Non-Case Information Sites (GEOTRACKER)	State Water Resources Control Board	03/04/2024	03/05/2024	05/24/2024
CA	OTHER OIL GAS	Other Oil & Gas Projects Sites (GEOTRACKER)	State Water Resources Control Board	03/04/2024	03/05/2024	05/24/2024
CA	PROD WATER PONDS	Produced Water Ponds Sites (GEOTRACKER)	State Water Resources Control Board	03/04/2024	03/05/2024	05/24/2024

GOVERNMENT RECORDS SEARCHED / DATA CURRENCY TRACKING

St	Acronym	Full Name	Government Agency	Gov Date	Arvl. Date	Active Date
CA	PROJECT	Project Sites (GEOTRACKER)	State Water Resources Control Board	03/04/2024	03/05/2024	05/24/2024
CA	SAMPLING POINT	Sampling Point ? Public Sites (GEOTRACKER)	State Water Resources Control Board	03/04/2024	03/05/2024	05/24/2024
US	PFAS TRIS	List of PFAS Added to the TRI	Environmental Protection Agency	07/01/2024	07/01/2024	07/12/2024
US	PFAS TSCA	PFAS Manufacture and Imports Information	Environmental Protection Agency	07/01/2024	07/01/2024	07/12/2024
US	PFAS WQP	Ambient Environmental Sampling for PFAS	Environmental Protection Agency	07/01/2024	07/01/2024	07/12/2024
CA	WDR	Waste Discharge Requirements Listing	State Water Resources Control Board	03/04/2024	03/05/2024	05/28/2024
CA	AQUEOUS FOAM	Former Fire Training Facility Assessments Listing	State Water Resources Control Board	03/04/2024	03/05/2024	05/28/2024
CA	CHROME PLATING	Chrome Plating Facilities Listing	State Water Resources Control Board	03/04/2024	03/05/2024	05/28/2024
US	PFAS ECHO FIRE TRAIN	Facilities in Industries that May Be Handling PFAS Listing	Environmental Protection Agency	07/01/2024	07/01/2024	07/12/2024
US	ECHO	Enforcement & Compliance History Information	Environmental Protection Agency	06/23/2024	06/28/2024	07/12/2024
CA	CERS	CalEPA Regulated Site Portal Data	California Environmental Protection Agency	07/10/2024	07/10/2024	07/12/2024
CA	CERS HAZ WASTE	California Environmental Reporting System Hazardous Waste	CalEPA	07/10/2024	07/10/2024	07/12/2024
CA	CERS TANKS	California Environmental Reporting System (CERS) Tanks	California Environmental Protection Agency	07/10/2024	07/10/2024	07/12/2024
US	PFAS NPDES	Clean Water Act Discharge Monitoring Information	Environmental Protection Agency	07/01/2024	07/01/2024	07/12/2024
US	PFAS NPL	Superfund Sites with PFAS Detections Information	Environmental Protection Agency	07/01/2024	07/01/2024	07/12/2024
US	PFAS RCRA MANIFEST	PFAS Transfers Identified In the RCRA Database Listing	Environmental Protection Agency	07/01/2024	07/01/2024	07/12/2024
US	PFAS ATSDR	PFAS Contamination Site Location Listing	Department of Health & Human Services	06/24/2020	03/17/2021	11/08/2022
US	MINES MRDS	Mineral Resources Data System	USGS	08/23/2022	11/22/2022	02/28/2023
US	DOCKET HWC	Hazardous Waste Compliance Docket Listing	Environmental Protection Agency	05/06/2021	05/21/2021	08/11/2021
US	E MANIFEST	Hazardous Waste Electronic Manifest System	Environmental Protection Agency	07/24/2023	04/18/2024	06/06/2024
US	FUELS PROGRAM	EPA Fuels Program Registered Listing	EPA	02/12/2024	02/13/2024	04/04/2024
US	BIOSOLIDS	ICIS-NPDES Biosolids Facility Data	Environmental Protection Agency	04/14/2024	04/16/2024	07/12/2024
US	PFAS ECHO	Facilities in Industries that May Be Handling PFAS Listing	Environmental Protection Agency	07/01/2024	07/01/2024	07/12/2024
US	PFAS PT 139 AIRPORT	All Certified Part 139 Airports PFAS Information Listing	Environmental Protection Agency	07/01/2024	07/01/2024	07/12/2024
CA	HWTS	Hazardous Waste Tracking System	Department of Toxic Substances Control	01/26/2024	01/30/2024	04/17/2024
CA	CIWQS	California Integrated Water Quality System	State Water Resources Control Board	02/26/2024	02/27/2024	05/14/2024
US	PFAS PROJECT	NORTHEASTERN UNIVERSITY PFAS PROJECT	Social Science Environmental Health Research	05/19/2023	04/05/2024	06/06/2024
US	AQUEOUS FOAM NRC	Aqueous Foam Related Incidents Listing	Environmental Protection Agency	07/01/2024	07/01/2024	07/12/2024
HISTORICAL USE RECORDS						
US	EDR MGP	EDR Proprietary Manufactured Gas Plants	EDR, Inc.			
US	EDR Hist Auto	EDR Exclusive Historical Auto Stations	EDR, Inc.			
US	EDR Hist Cleaner	EDR Exclusive Historical Cleaners	EDR, Inc.			
CA	RGA LF	Recovered Government Archive Solid Waste Facilities List	Department of Resources Recycling and Recover		07/01/2013	01/13/2014
CA	RGA LUST	Recovered Government Archive Leaking Underground Storage Tan	State Water Resources Control Board		07/01/2013	12/30/2013

GOVERNMENT RECORDS SEARCHED / DATA CURRENCY TRACKING

St	Acronym	Full Name	Government Agency	Gov Date	Arvl. Date	Active Date
COUNTY RECORDS						
CA	CS ALAMEDA	Contaminated Sites	Alameda County Environmental Health Services	01/09/2019	01/11/2019	03/05/2019
CA	UST ALAMEDA	Underground Tanks	Alameda County Environmental Health Services	12/26/2023	12/26/2023	03/19/2024
CA	CUPA AMADOR	CUPA Facility List	Amador County Environmental Health	04/27/2023	04/27/2023	07/13/2023
CA	CUPA BUTTE	CUPA Facility Listing	Public Health Department	04/21/2017	04/25/2017	08/09/2017
CA	CUPA CALVERAS	CUPA Facility Listing	Calveras County Environmental Health	03/01/2024	03/19/2024	06/11/2024
CA	CUPA COLUSA	CUPA Facility List	Health & Human Services	04/06/2020	04/23/2020	07/10/2020
CA	SL CONTRA COSTA	Site List	Contra Costa Health Services Department	04/11/2024	04/23/2024	07/17/2024
CA	CUPA DEL NORTE	CUPA Facility List	Del Norte County Environmental Health Divisio	02/05/2024	02/08/2024	04/26/2024
CA	CUPA EL DORADO	CUPA Facility List	El Dorado County Environmental Management Dep	08/08/2022	08/09/2022	09/01/2022
CA	CUPA FRESNO	CUPA Resources List	Dept. of Community Health	06/28/2021	12/21/2021	03/03/2022
CA	CUPA GLENN	CUPA Facility List	Glenn County Air Pollution Control District	01/22/2018	01/24/2018	03/14/2018
CA	CUPA HUMBOLDT	CUPA Facility List	Humboldt County Environmental Health	08/12/2021	08/12/2021	11/08/2021
CA	CUPA IMPERIAL	CUPA Facility List	San Diego Border Field Office	04/15/2024	04/17/2024	07/12/2024
CA	CUPA INYO	CUPA Facility List	Inyo County Environmental Health Services	04/02/2018	04/03/2018	06/14/2018
CA	CUPA KERN	CUPA Facility List	Kern County Public Health	05/23/2024	06/11/2024	06/17/2024
CA	UST KERN	Underground Storage Tank Sites & Tank Listing	Kern County Environment Health Services Depar	04/25/2024	05/01/2024	05/08/2024
CA	CUPA KINGS	CUPA Facility List	Kings County Department of Public Health	12/03/2020	01/26/2021	04/14/2021
CA	CUPA LAKE	CUPA Facility List	Lake County Environmental Health	02/05/2024	02/08/2024	04/26/2024
CA	CUPA LASSEN	CUPA Facility List	Lassen County Environmental Health	07/31/2020	08/21/2020	11/09/2020
CA	AOCONCERN	Key Areas of Concerns in Los Angeles County		03/30/2009	03/31/2009	10/23/2009
CA	HMS LOS ANGELES	HMS: Street Number List	Department of Public Works	07/02/2024	07/08/2024	07/10/2024
CA	LF LOS ANGELES	List of Solid Waste Facilities	La County Department of Public Works	04/08/2024	04/09/2024	07/08/2024
CA	LF LOS ANGELES CITY	City of Los Angeles Landfills	Engineering & Construction Division	12/31/2022	01/12/2023	03/29/2023
CA	LOS ANGELES AST	Active & Inactive AST Inventory	Los Angeles Fire Department	06/01/2019	06/25/2019	08/22/2019
CA	LOS ANGELES CO LF METHANE	Methane Producing Landfills	Los Angeles County Department of Public Works	04/13/2023	07/13/2023	09/27/2023
CA	LOS ANGELES HM	Active & Inactive Hazardous Materials Inventory	Los Angeles Fire Department	02/09/2024	03/19/2024	06/11/2024
CA	LOS ANGELES UST	Active & Inactive UST Inventory	Los Angeles Fire Department	02/09/2024	03/19/2024	06/11/2024
CA	SITE MIT LOS ANGELES	Site Mitigation LA County List	Community Health Services	07/11/2023	10/17/2023	01/09/2024
CA	UST EL SEGUNDO	City of El Segundo Underground Storage Tank	City of El Segundo Fire Department	01/21/2017	04/19/2017	05/10/2017
CA	UST LONG BEACH	City of Long Beach Underground Storage Tank	City of Long Beach Fire Department	04/22/2019	04/23/2019	06/27/2019
CA	UST TORRANCE	City of Torrance Underground Storage Tank	City of Torrance Fire Department	04/16/2024	04/17/2024	07/12/2024
CA	CUPA MADERA	CUPA Facility List	Madera County Environmental Health	08/10/2020	08/12/2020	10/23/2020
CA	UST MARIN	Underground Storage Tank Sites	Public Works Department Waste Management	09/26/2018	10/04/2018	11/02/2018
CA	UST MENDOCINO	Mendocino County UST Database	Department of Public Health	09/22/2021	11/18/2021	11/22/2021
CA	CUPA MERCED	CUPA Facility List	Merced County Environmental Health	11/15/2023	11/20/2023	02/15/2024
CA	CUPA MONO	CUPA Facility List	Mono County Health Department	02/22/2021	03/02/2021	05/19/2021
CA	CUPA MONTEREY	CUPA Facility Listing	Monterey County Health Department	10/04/2021	10/06/2021	12/29/2021
CA	LUST NAPA	Sites With Reported Contamination	Napa County Department of Environmental Manag	01/09/2017	01/11/2017	03/02/2017
CA	UST NAPA	Closed and Operating Underground Storage Tank Sites	Napa County Department of Environmental Manag	09/05/2019	09/09/2019	10/31/2019
CA	CUPA NEVADA	CUPA Facility List	Community Development Agency	04/23/2024	04/25/2024	06/26/2024
CA	IND_SITE ORANGE	List of Industrial Site Cleanups Orange County	Health Care Agency	02/02/2024	03/13/2024	06/04/2024
CA	LUST ORANGE	List of Underground Storage Tank Cleanups	Health Care Agency	02/22/2024	03/13/2024	06/04/2024
CA	UST ORANGE	List of Underground Storage Tank Facilities	Health Care Agency	02/22/2024	03/13/2024	06/04/2024
CA	MS PLACER	Master List of Facilities	Placer County Health and Human Services	02/28/2024	02/28/2024	05/16/2024
CA	CUPA PLUMAS	CUPA Facility List	Plumas County Environmental Health	03/31/2019	04/23/2019	06/26/2019

GOVERNMENT RECORDS SEARCHED / DATA CURRENCY TRACKING

St	Acronym	Full Name	Government Agency	Gov Date	Arvl. Date	Active Date
CA	LUST RIVERSIDE	Listing of Underground Tank Cleanup Sites	Department of Environmental Health	06/11/2024	06/12/2024	06/27/2024
CA	UST RIVERSIDE	Underground Storage Tank Tank List	Department of Environmental Health	06/11/2024	06/12/2024	06/27/2024
CA	CS SACRAMENTO	Toxic Site Clean-Up List	Sacramento County Environmental Management	11/07/2022	12/21/2022	03/16/2023
CA	ML SACRAMENTO	Master Hazardous Materials Facility List	Sacramento County Environmental Management	11/07/2022	12/09/2022	03/01/2023
CA	CUPA SAN BENITO	CUPA Facility List	San Benito County Environmental Health	01/17/2024	01/18/2024	01/26/2024
CA	PERMITS SAN BERNARDINO	Hazardous Material Permits	San Bernardino County Fire Department Hazardo	02/13/2024	02/14/2024	05/02/2024
CA	HMMD SAN DIEGO	Hazardous Materials Management Division Database	Hazardous Materials Management Division	05/16/2024	05/22/2024	05/24/2024
CA	LF SAN DIEGO	Solid Waste Facilities	Department of Health Services	10/01/2023	01/31/2024	04/17/2024
CA	SAN DIEGO CO LOP	Local Oversight Program Listing	Department of Environmental Health	07/22/2021	10/19/2021	01/13/2022
CA	SAN DIEGO CO SAM	Environmental Case Listing	San Diego County Department of Environmental	03/23/2010	06/15/2010	07/09/2010
CA	CUPA SAN FRANCISCO CO	CUPA Facility Listing	San Francisco County Department of Environmen	04/29/2024	04/30/2024	07/23/2024
CA	LUST SAN FRANCISCO	Local Oversite Facilities	Department Of Public Health San Francisco Cou	09/19/2008	09/19/2008	09/29/2008
CA	UST SAN FRANCISCO	Underground Storage Tank Information	Department of Public Health	04/29/2024	04/30/2024	07/23/2024
CA	SAN FRANCISCO MAHER	Maher Ordinance Property Listing	San Francisco Planning	04/15/2024	04/16/2024	07/15/2024
CA	UST SAN JOAQUIN	San Joaquin Co. UST	Environmental Health Department	06/22/2018	06/26/2018	07/11/2018
CA	CUPA SAN LUIS OBISPO	CUPA Facility List	San Luis Obispo County Public Health Departme	02/14/2024	02/14/2024	05/02/2024
CA	BI SAN MATEO	Business Inventory	San Mateo County Environmental Health Service	02/20/2020	02/20/2020	04/24/2020
CA	LUST SAN MATEO	Fuel Leak List	San Mateo County Environmental Health Service	03/29/2019	03/29/2019	05/29/2019
CA	CUPA SANTA BARBARA	CUPA Facility Listing	Santa Barbara County Public Health Department	09/08/2011	09/09/2011	10/07/2011
CA	CUPA SANTA CLARA	Cupa Facility List	Department of Environmental Health	02/21/2024	02/22/2024	05/08/2024
CA	HIST LUST SANTA CLARA	HIST LUST - Fuel Leak Site Activity Report	Santa Clara Valley Water District	03/29/2005	03/30/2005	04/21/2005
CA	LUST SANTA CLARA	LOP Listing	Department of Environmental Health	03/03/2014	03/05/2014	03/18/2014
CA	CUPA SANTA CRUZ	CUPA Facility List	Santa Cruz County Environmental Health	01/21/2017	02/22/2017	05/23/2017
CA	SITE MIT SANTA CRUZ	Site Mitigation Santa Cruz County List	Santa Cruz Environmental Health Services	12/03/2018	06/23/2023	07/13/2023
CA	CUPA SHASTA	CUPA Facility List	Shasta County Department of Resource Manageme	06/15/2017	06/19/2017	08/09/2017
CA	LUST SOLANO	Leaking Underground Storage Tanks	Solano County Department of Environmental Man	06/04/2019	06/06/2019	08/13/2019
CA	UST SOLANO	Underground Storage Tanks	Solano County Department of Environmental Man	09/15/2021	09/16/2021	12/09/2021
CA	CUPA SONOMA	Cupa Facility List	County of Sonoma Fire & Emergency Services De	07/02/2021	07/06/2021	07/14/2021
CA	LUST SONOMA	Leaking Underground Storage Tank Sites	Department of Health Services	06/30/2021	06/30/2021	09/24/2021
CA	CUPA STANISLAUS	CUPA Facility List	Stanislaus County Department of Ennvironmenta	02/08/2022	02/10/2022	05/04/2022
CA	UST SUTTER	Underground Storage Tanks	Sutter County Environmental Health Services	08/03/2023	08/24/2023	09/12/2023
CA	CUPA TEHAMA	CUPA Facility List	Tehama County Department of Environmental Hea	12/05/2023	02/01/2024	02/28/2024
CA	CUPA TRINITY	CUPA Facility List	Department of Toxic Substances Control	04/15/2024	04/17/2024	07/12/2024
CA	CUPA TULARE	CUPA Facility List	Tulare County Environmental Health Services D	10/07/2022	10/07/2022	12/21/2022
CA	CUPA TUOLUMNE	CUPA Facility List	Divison of Environmental Health	04/23/2018	04/25/2018	06/25/2018
CA	BWT VENTURA	Business Plan, Hazardous Waste Producers, and Operating Unde	Ventura County Environmental Health Division	07/02/2024	07/17/2024	07/23/2024
CA	LF VENTURA	Inventory of Illegal Abandoned and Inactive Sites	Environmental Health Division	12/01/2011	12/01/2011	01/19/2012
CA	LUST VENTURA	Listing of Underground Tank Cleanup Sites	Environmental Health Division	05/29/2008	06/24/2008	07/31/2008
CA	MED WASTE VENTURA	Medical Waste Program List	Ventura County Resource Management Agency	07/02/2024	07/18/2024	07/23/2024
CA	UST VENTURA	Underground Tank Closed Sites List	Environmental Health Division	02/27/2024	03/05/2024	05/29/2024
CA	UST YOLO	Underground Storage Tank Comprehensive Facility Report	Yolo County Department of Health	03/22/2024	04/04/2024	06/27/2024
CA	CUPA YUBA	CUPA Facility List	Yuba County Environmental Health Department	04/19/2024	04/23/2024	07/15/2024

GOVERNMENT RECORDS SEARCHED / DATA CURRENCY TRACKING

St	Acronym	Full Name	Government Agency	Gov Date	Arvl. Date	Active Date

STREET AND ADDRESS INFORMATION

© 2015 TomTom North America, Inc. All rights reserved. This material is proprietary and the subject of copyright protection and other intellectual property rights owned by or licensed to Tele Atlas North America, Inc. The use of this material is subject to the terms of a license agreement. You will be held liable for any unauthorized copying or disclosure of this material.